NE_NRCS_BLK3

Detailed USGS National Geospatial Program Lidar Base Specification Version 1.2 Report

Quality level tested: QL2

Report generated on 11/2/2018

This document reports on compliance with the USGS National Geospatial Program Lidar Base Specification Version 1.2. The complete specification, which also contains a list of abbreviations, acronyms, and a glossary of related terms, can be found here.

C-1 Report on Collection Area (Swath Data)

The USGS Lidar Base Specification Version 1.2 states: "The defined project area (DPA) shall be buffered by a minimum of 100 meters (m) to create a buffered project area (BPA). Data collection is required for the full extent of the BPA. In order for all products to be consistent to the edge of the DPA, all products shall be generated to the full extent of the BPA. Because data and products are generated for the complete BPA, they shall also be delivered to the customer."

The purpose of this section is to show swath lidar coverage to the extent of a 100 meter buffer of the defined project area boundary.

Data Source - Y:\Mapping\Projects\65219751_NE_NRCS_Ortho_Lidar\Production\Final_Client_Deliverables\Block3_Surdex\point_cloud\swathuncls

Result Path - Y:\Mapping\Projects\65219751_NE_NRCS_Ortho_Lidar\Admin\QA_QC\Block_3_Surdex\C_1\CollectionArea_Swath.jpg

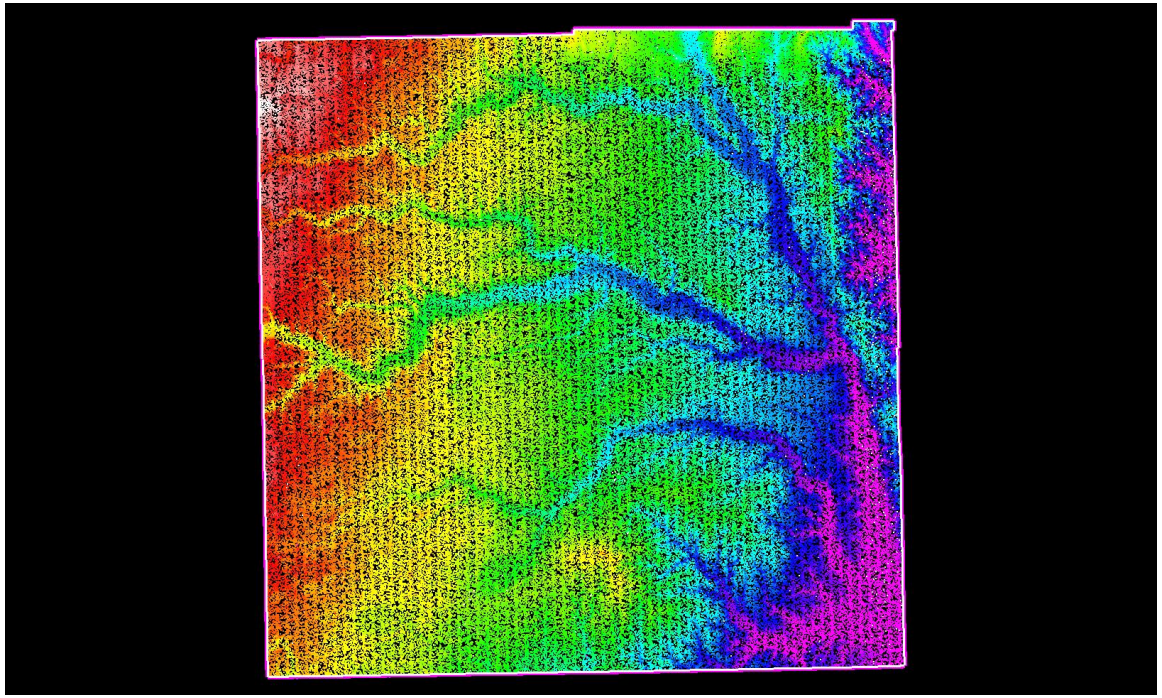

White polygon is defined project area (DPA) boundary
Purple polygon is buffered project area (BPA) boundary

C-1 Report on Collection Area (Tiled Data)

The purpose of this section is to show tiled lidar coverage to the extent of a 100 meter buffer of the defined project area boundary.

Data Source - Y:\Mapping\Projects\65219751_NE_NRCS_Ortho_Lidar\Production\Final_Client_Deliverables\Block3_Surdex\point_cloud\tilecls

Result Path - Y:\Mapping\Projects\65219751_NE_NRCS_Ortho_Lidar\Admin\QA_QC\Block_3_Surdex\C_1\CollectionArea_Tiles.jpg

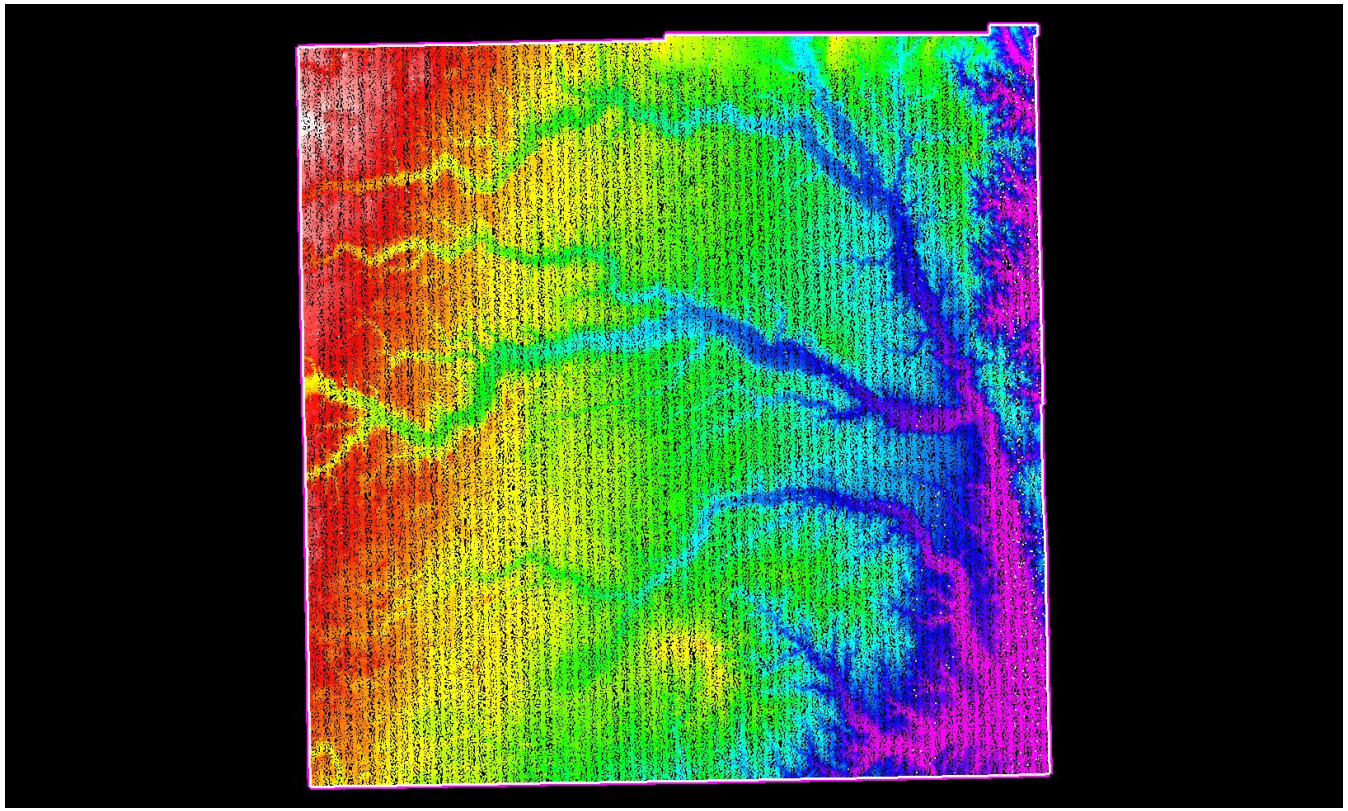

White polygon is defined project area (DPA) boundary
Purple polygon is buffered project area (BPA) boundary

C-2 Report on Multiple Discrete Returns (Swath Data)

The USGS Lidar Base Specification Version 1.2 states: "Deriving and delivering multiple discrete returns is required in all data collection efforts. Data collection shall be capable of at least three returns per pulse. Full waveform collection is acceptable and will be promoted; however, full waveform data are regarded as supplemental information."

The purpose of this section is to report on the presence and quantities of lidar returns in the LAS swath data. Empty return columns can indicate a collection or processing problem dealing with lidar return attribute information.

Boresighted Files - Y:\Mapping\Projects\65219751_NE_NRCS_Ortho_Lidar\Production\Final_Client_Deliverables\Block3_Surdex\point_cloud\swathuncls

File	First return	Second return	Third return	Other returns	Total points
00132.las	564,968	126,016	27,796	3,949	722,729
00133.las	153,991,986	15,118,974	2,058,345	211,255	171,380,560
00134.las	267,800,701	22,770,368	2,952,068	273,010	293,796,147
00135.las	260,728,348	25,169,050	3,640,069	358,283	289,895,750
00136.las	254,711,559	25,294,139	3,655,739	361,477	284,022,914
00138.las	291,689,508	4,149,471	416,788	14,548	296,270,315
00139.las	293,294,536	3,404,932	332,285	11,622	297,043,375
00140.las	289,742,311	3,154,905	355,702	15,799	293,268,717
00141.las	262,519,158	18,783,356	3,736,440	390,918	285,429,872
00142.las	256,506,494	7,619,062	1,279,877	115,072	265,520,505
00143.las	266,959,047	8,920,569	1,431,701	132,315	277,443,632
00144.las	258,095,166	11,225,920	2,040,737	188,205	271,550,028
00145.las	261,644,174	11,289,689	2,025,485	176,845	275,136,193
00147.las	260,754,298	18,805,103	4,988,128	669,465	285,216,994
00148.las	263,052,360	17,257,429	5,015,969	769,174	286,094,932
00149.las	262,437,399	12,750,539	3,285,354	398,629	278,871,921
00150.las	260,678,772	10,110,587	2,558,625	314,094	273,662,078
00151.las	259,911,575	10,005,337	2,336,507	257,552	272,510,971
00152.las	267,021,542	10,892,538	2,614,317	311,309	280,839,706
00153.las	263,402,089	9,393,450	2,118,813	233,011	275,147,363
00154.las	274,132,420	8,899,796	2,008,066	230,210	285,270,492
00157.las	60,122,580	713,968	99,641	5,429	60,941,618
00158.las	260,894,191	9,109,441	1,919,302	191,304	272,114,238
00159.las	272,044,242	10,548,399	2,260,021	225,733	285,078,395
00160.las	270,397,611	10,302,603	2,248,890	227,988	283,177,092

C-2 Report on Multiple Discrete Returns (Swath Data) - continued

File	First return	Second return	Third return	Other returns	Total points
00161.las	274,180,134	8,660,262	1,967,605	205,937	285,013,938
00162.las	269,177,628	8,479,228	1,941,222	203,216	279,801,294
00164.las	279,927,053	9,228,052	2,131,435	224,209	291,510,749
00165.las	272,433,593	8,989,443	1,994,461	196,181	283,613,678
00166.las	280,286,252	8,631,857	2,014,234	211,184	291,143,527
00167.las	274,857,954	6,576,535	1,494,552	145,950	283,074,991
00168.las	280,592,602	6,048,501	1,405,419	142,011	288,188,533
00169.las	270,980,462	6,527,029	1,465,487	147,104	279,120,082
00170.las	273,869,151	7,833,348	1,758,729	189,525	283,650,753
00171.las	282,865,426	6,195,957	1,223,486	125,124	290,409,993
00172.las	283,633,345	5,519,239	1,100,774	122,018	290,375,376
00173.las	345,005,980	5,767,982	642,812	27,140	351,443,914
00174.las	271,333,337	4,766,316	596,258	28,020	276,723,931
00175.las	332,078,443	4,531,461	593,395	29,456	337,232,755
00176.las	274,070,874	3,623,195	431,703	21,596	278,147,368
00177.las	332,515,520	4,209,363	431,026	18,310	337,174,219
00178.las	277,822,706	4,832,763	445,559	21,909	283,122,937
00179.las	191,745,281	1,514,981	201,913	10,806	193,472,981
00180.las	158,726,074	1,744,138	264,157	16,704	160,751,073
00181.las	264,359,110	2,447,252	343,065	20,086	267,169,513
00182.las	314,591,323	3,897,473	554,580	33,472	319,076,848
00183.las	267,790,740	3,022,965	415,984	25,292	271,254,981
00184.las	359,855,515	2,704,676	411,862	25,586	362,997,639
00185.las	262,402,990	2,622,939	392,850	24,515	265,443,294
00186.las	339,365,195	3,110,223	457,518	26,895	342,959,831
00187.las	268,698,001	2,631,229	416,714	28,287	271,774,231
00188.las	327,389,901	3,030,121	515,949	38,153	330,974,124
00189.las	264,690,756	1,787,616	291,973	21,201	266,791,546
00190.las	360,690,249	3,150,066	421,908	19,624	364,281,847
00191.las	343,380,980	3,926,020	567,456	30,416	347,904,872
00192.las	334,015,699	3,771,823	511,939	24,830	338,324,291
00193.las	275,144,658	3,020,327	393,367	18,592	278,576,944
00194.las	327,019,904	3,806,175	484,191	22,481	331,332,751
00195.las	277,088,296	4,324,709	550,148	24,970	281,988,123

C-2 Report on Multiple Discrete Returns (Swath Data) - continued

File	First return	Second return	Third return	Other returns	Total points
00196.las	327,171,118	4,144,865	541,709	25,762	331,883,454
00197.las	318,952,708	2,503,747	377,410	24,736	321,858,601
00198.las	273,034,847	2,671,367	408,674	25,827	276,140,715
00199.las	314,378,189	2,874,383	425,280	25,264	317,703,116
00200.las	276,340,225	2,370,481	337,543	19,599	279,067,848
00201.las	307,108,449	2,740,068	390,099	21,771	310,260,387
00202.las	278,274,386	3,514,569	475,460	26,913	282,291,328
00203.las	11,391,281	682,880	100,273	4,972	12,179,406
00204.las	323,077,971	5,071,310	650,286	27,903	328,827,470
00205.las	270,442,283	4,794,196	609,276	27,299	275,873,054
00206.las	119,847,327	3,834,678	507,055	24,907	124,213,967
00207.las	198,091,373	2,669,054	285,306	12,383	201,058,116
00208.las	275,586,466	6,021,249	636,335	32,153	282,276,203
00380.las	14,259,000	264,458	39,587	5,097	14,568,142
00381.las	11,940,009	148,951	16,728	2,188	12,107,876
00382.las	15,434,708	225,619	25,535	3,849	15,689,711
00383.las	11,835,106	174,420	4,512	463	12,014,501
00384.las	16,758,862	247,780	7,648	968	17,015,258
00414.las	3,167,264	336,636	88,538	11,719	3,604,157
00427.las	11,035,330	29,151	2,129	107	11,066,717
00428.las	21,132,663	151,344	19,599	1,317	21,304,923
00439.las	16,109,008	1,602,207	354,559	40,848	18,106,622
00440.las	14,218,668	799,224	160,695	16,337	15,194,924
00441.las	17,461,702	1,669,500	449,072	63,851	19,644,125
00442.las	12,660,033	411,616	48,065	2,807	13,122,521
00443.las	25,337,546	424,366	33,467	2,211	25,797,590
00444.las	14,680,012	188,792	11,144	728	14,880,676
00445.las	26,844,128	498,900	33,085	2,692	27,378,805
00446.las	21,578,841	497,888	59,869	4,022	22,140,620
00447.las	11,288,849	223,748	21,162	1,236	11,534,995
00448.las	13,205,310	253,193	32,985	2,425	13,493,913
00450.las	11,940,258	1,239,908	363,895	48,711	13,592,772
00451.las	16,228,542	2,474,695	863,514	169,048	19,735,799
00452.las	10,515,211	761,220	229,924	35,247	11,541,602

C-2 Report on Multiple Discrete Returns (Swath Data) - continued

File	First return	Second return	Third return	Other returns	Total points
00453.las	12,335,804	891,340	285,063	42,535	13,554,742
00454.las	9,544,619	753,106	200,658	24,232	10,522,615
00455.las	10,200,447	897,824	264,567	37,895	11,400,733
00458.las	28,720,260	562,626	114,936	9,019	29,406,841
00459.las	12,559,751	178,478	29,689	1,554	12,769,472
00460.las	25,649,517	237,375	36,637	2,305	25,925,834
00461.las	13,848,618	143,819	24,736	1,696	14,018,869
00462.las	17,339,299	262,177	58,680	5,164	17,665,320
00463.las	13,929,432	145,323	29,386	2,214	14,106,355
00464.las	10,349,789	167,510	27,175	1,485	10,545,959
00465.las	22,950,117	1,252,740	231,347	16,747	24,450,951
00466.las	11,089,802	559,472	71,423	3,019	11,723,716
00467.las	13,712,010	39,408	6,722	395	13,758,535
00468.las	11,325,020	20,528	2,796	131	11,348,475
Total	19,730,564,325	509,377,094	94,234,629	9,421,747	20,343,597,795

C-2 Report on Multiple Discrete Returns (Swath Data) - All Returns

The purpose of this section is to show a graphic of lidar swath data points colored by all returns. Blank flight lines can indicate a collection or processing problem dealing with lidar return attribute information.

Data Source - Y:\Mapping\Projects\65219751_NE_NRCS_Ortho_Lidar\Production\Final_Client_Deliverables\Block3_Surdex\point_cloud\swathuncls

Result Path - Y:\Mapping\Projects\65219751_NE_NRCS_Ortho_Lidar\Admin\QA_QC\Block_3_Surdex\C_2\ColorByReturns_Boresighted.jpg



First Second Third Fourth or other

C-2 Report on Multiple Discrete Returns (Tiled Data)

The purpose of this section is to report on the presence and quantities of lidar returns in the LAS tiled data. Empty return columns can indicate a collection or processing problem dealing with lidar return attribute information.

Classified Files - Y:\Mapping\Projects\65219751_NE_NRCS_Ortho_Lidar\Production\Final_Client_Deliverables\Block 3_Surdex\point_cloud\tilecls

File	First return	Second return	Third return	Other returns	Total points
14T_NK_9967.las	1,026,473	289	01	00	1,026,763
14T_NK_9968.las	1,391,416	763	08	00	1,392,187
14T_NK_9969.las	1,425,448	7,060	689	32	1,433,229
14T_NK_9970.las	1,437,267	18,478	3,001	202	1,458,948
14T_NK_9971.las	1,464,804	5,243	663	44	1,470,754
14T_NK_9972.las	1,488,312	822	06	00	1,489,140
14T_NK_9973.las	1,556,976	469	06	00	1,557,451
14T_NK_9974.las	1,515,647	741	09	00	1,516,397
14T_NK_9975.las	1,617,158	29,288	5,735	357	1,652,538
14T_NK_9976.las	1,704,470	524	12	00	1,705,006
14T_NK_9977.las	1,714,231	29,207	5,508	360	1,749,306
14T_NK_9978.las	1,745,817	2,120	124	03	1,748,064
14T_NK_9979.las	1,883,916	711	02	00	1,884,629
14T_NK_9980.las	1,808,795	12,324	1,657	92	1,822,868
14T_NK_9981.las	1,799,323	805	31	03	1,800,162
14T_NK_9982.las	1,859,356	1,937	125	05	1,861,423
14T_NK_9983.las	1,960,513	16,115	2,457	91	1,979,176
14T_NK_9984.las	2,026,017	10,357	1,469	74	2,037,917
14T_NK_9985.las	2,091,128	4,797	743	49	2,096,717
14T_NK_9986.las	2,085,621	4,560	528	17	2,090,726
14T_NK_9987.las	2,111,332	9,620	1,411	55	2,122,418
14T_NK_9988.las	2,104,678	4,715	657	19	2,110,069
14T_NK_9989.las	2,048,967	16,361	2,828	188	2,068,344
14T_NK_9990.las	2,115,344	17,507	3,017	201	2,136,069
14T_NK_9991.las	2,142,145	21,838	4,042	329	2,168,354
14T_NK_9992.las	2,100,629	2,024	38	00	2,102,691
14T_NK_9993.las	2,222,461	15,239	2,370	111	2,240,181
14T_NK_9994.las	2,455,143	21,306	2,882	178	2,479,509
14T_NK_9995.las	2,352,058	10,605	1,776	106	2,364,545

C-2 Report on Multiple Discrete Returns (Tiled Data) - continued

File	First return	Second return	Third return	Other returns	Total points
14T_NK_9996.las	2,285,525	5,429	632	53	2,291,639
14T_NK_9997.las	2,425,814	6,179	912	71	2,432,976
14T_NK_9998.las	2,347,394	65,926	11,980	771	2,426,071
14T_NK_9999.las	2,470,619	263,009	34,343	1,670	2,769,641
14T_NL_9813.las	11,843	40	04	00	11,887
14T_NL_9814.las	37,971	48	01	00	38,020
14T_NL_9815.las	63,916	108	00	00	64,024
14T_NL_9816.las	184,912	155	00	00	185,067
14T_NL_9817.las	342,383	2,854	450	24	345,711
14T_NL_9818.las	472,024	586	13	00	472,623
14T_NL_9819.las	494,944	430	03	00	495,377
14T_NL_9820.las	531,017	817	01	00	531,835
14T_NL_9821.las	705,025	572	19	02	705,618
14T_NL_9822.las	826,242	5,783	952	44	833,021
14T_NL_9823.las	881,913	25,750	2,910	112	910,685
14T_NL_9824.las	943,817	16,850	2,450	111	963,228
14T_NL_9825.las	1,029,632	18,294	2,439	101	1,050,466
14T_NL_9826.las	1,032,456	9,404	1,347	57	1,043,264
14T_NL_9827.las	1,128,678	2,497	259	20	1,131,454
14T_NL_9828.las	1,135,320	33,606	4,926	291	1,174,143
14T_NL_9829.las	1,142,675	60,340	9,418	540	1,212,973
14T_NL_9830.las	1,253,245	39,257	7,484	529	1,300,515
14T_NL_9831.las	1,365,522	17,295	2,761	232	1,385,810
14T_NL_9832.las	1,408,894	1,095	19	01	1,410,009
14T_NL_9833.las	1,516,626	23,560	4,769	358	1,545,313
14T_NL_9834.las	1,675,574	19,883	3,392	217	1,699,066
14T_NL_9835.las	1,649,380	5,060	906	60	1,655,406
14T_NL_9836.las	1,771,041	26,651	5,054	438	1,803,184
14T_NL_9837.las	1,842,606	28,935	6,227	480	1,878,248
14T_NL_9838.las	1,860,195	29,379	5,172	320	1,895,066
14T_NL_9839.las	1,991,719	1,253	07	00	1,992,979
14T_NL_9840.las	2,003,623	1,839	67	00	2,005,529
14T_NL_9841.las	2,091,513	9,540	1,556	107	2,102,716
14T_NL_9842.las	2,091,251	71,623	11,087	606	2,174,567

C-2 Report on Multiple Discrete Returns (Tiled Data) - continued

File	First return	Second return	Third return	Other returns	Total points
14T_NL_9843.las	2,137,626	30,590	5,836	419	2,174,471
14T_NL_9844.las	1,461,156	690	00	00	1,461,846
14T_NL_9900.las	2,515,082	90,596	14,918	864	2,621,460
14T_NL_9901.las	2,553,335	16,089	2,046	93	2,571,563
14T_NL_9902.las	2,582,332	954	11	00	2,583,297
14T_NL_9903.las	2,617,932	13,741	2,084	183	2,633,940
14T_NL_9904.las	2,607,819	12,238	1,808	158	2,622,023
14T_NL_9905.las	4,157,672	12,749	2,058	198	4,172,677
14T_NL_9906.las	5,421,923	17,707	3,654	333	5,443,617
14T_NL_9907.las	5,524,883	16,417	1,899	120	5,543,319
14T_NL_9908.las	5,751,617	23,654	3,533	186	5,778,990
14T_NL_9909.las	5,752,976	370,076	47,160	2,097	6,172,309
14T_NL_9910.las	5,732,384	39,117	4,326	173	5,776,000
14T_NL_9911.las	5,883,094	36,064	4,946	296	5,924,400
14T_NL_9912.las	6,239,646	23,450	3,059	130	6,266,285
14T_NL_9913.las	6,085,024	21,969	3,879	315	6,111,187
14T_NL_9914.las	6,059,649	111,537	16,073	1,101	6,188,360
14T_NL_9915.las	6,092,482	87,179	9,440	562	6,189,663
14T_NL_9916.las	6,047,464	13,444	1,048	52	6,062,008
14T_NL_9917.las	4,059,846	9,585	1,117	68	4,070,616
14T_NL_9918.las	3,257,761	12,099	2,084	198	3,272,142
14T_NL_9919.las	3,109,621	20,840	3,043	209	3,133,713
14T_NL_9920.las	3,108,394	7,923	1,595	164	3,118,076
14T_NL_9921.las	3,054,782	5,724	854	50	3,061,410
14T_NL_9922.las	3,043,645	66,440	9,676	444	3,120,205
14T_NL_9923.las	2,953,689	131,839	18,536	784	3,104,848
14T_NL_9924.las	2,890,367	3,604	455	28	2,894,454
14T_NL_9925.las	3,025,607	6,211	948	58	3,032,824
14T_NL_9926.las	3,071,645	8,262	736	24	3,080,667
14T_NL_9927.las	3,235,841	11,049	1,832	134	3,248,856
14T_NL_9928.las	3,189,723	74,924	10,740	490	3,275,877
14T_NL_9929.las	3,204,773	123,356	23,670	1,825	3,353,624
14T_NL_9930.las	3,199,393	91,751	18,978	1,642	3,311,764
14T_NL_9931.las	3,262,855	26,219	5,534	424	3,295,032

C-2 Report on Multiple Discrete Returns (Tiled Data) - continued

File	First return	Second return	Third return	Other returns	Total points
14T_NL_9932.las	3,200,862	3,524	580	47	3,205,013
14T_NL_9933.las	3,103,264	7,575	1,333	101	3,112,273
14T_NL_9934.las	2,916,986	1,744	331	29	2,919,090
14T_NL_9935.las	3,000,867	8,078	1,454	131	3,010,530
14T_NL_9936.las	3,041,651	968	106	03	3,042,728
14T_NL_9937.las	3,074,210	24,278	5,392	498	3,104,378
14T_NL_9938.las	3,089,402	9,453	2,112	251	3,101,218
14T_NL_9939.las	3,167,746	3,444	344	13	3,171,547
14T_NL_9940.las	3,152,352	367	00	00	3,152,719
14T_NL_9941.las	3,296,920	4,869	1,060	85	3,302,934
14T_NL_9942.las	3,245,054	132,184	20,912	1,031	3,399,181
14T_NL_9943.las	3,284,125	2,356	283	20	3,286,784
14T_NL_9944.las	2,342,670	169	09	00	2,342,848
14T_PK_0067.las	2,413,514	563	20	02	2,414,099
14T_PK_0068.las	3,185,219	4,672	667	28	3,190,586
14T_PK_0069.las	3,294,912	1,098	64	02	3,296,076
14T_PK_0070.las	3,351,862	3,634	441	24	3,355,961
14T_PK_0071.las	3,238,492	29,081	3,146	161	3,270,880
14T_PK_0072.las	3,380,106	15,006	1,819	98	3,397,029
14T_PK_0073.las	3,332,145	11,632	2,216	198	3,346,191
14T_PK_0074.las	3,392,406	558	14	00	3,392,978
14T_PK_0075.las	3,374,898	14,863	2,021	172	3,391,954
14T_PK_0076.las	3,391,506	7,984	1,519	115	3,401,124
14T_PK_0077.las	3,474,025	698	05	00	3,474,728
14T_PK_0078.las	3,397,371	451	17	03	3,397,842
14T_PK_0079.las	3,207,864	1,913	139	08	3,209,924
14T_PK_0080.las	3,444,426	524	20	01	3,444,971
14T_PK_0081.las	3,430,568	32,166	5,592	422	3,468,748
14T_PK_0082.las	3,648,912	17,090	2,715	127	3,668,844
14T_PK_0083.las	3,444,676	80,845	11,627	469	3,537,617
14T_PK_0084.las	3,524,874	29,266	3,747	108	3,557,995
14T_PK_0085.las	3,453,534	7,662	815	13	3,462,024
14T_PK_0086.las	3,704,623	3,349	715	45	3,708,732
14T_PK_0087.las	3,614,249	6,668	1,240	79	3,622,236

C-2 Report on Multiple Discrete Returns (Tiled Data) - continued

File	First return	Second return	Third return	Other returns	Total points
14T_PK_0088.las	3,452,816	9,713	1,309	29	3,463,867
14T_PK_0089.las	3,249,431	1,104	29	00	3,250,564
14T_PK_0090.las	3,445,975	6,093	783	40	3,452,891
14T_PK_0091.las	3,505,823	3,544	705	32	3,510,104
14T_PK_0092.las	3,381,167	4,554	775	46	3,386,542
14T_PK_0093.las	3,287,348	4,032	243	12	3,291,635
14T_PK_0094.las	3,651,061	1,315	11	00	3,652,387
14T_PK_0095.las	3,568,196	2,959	567	53	3,571,775
14T_PK_0096.las	3,317,596	801	08	01	3,318,406
14T_PK_0097.las	3,479,644	14,601	1,122	38	3,495,405
14T_PK_0098.las	3,337,578	3,909	667	50	3,342,204
14T_PK_0099.las	3,409,112	11,618	1,014	30	3,421,774
14T_PK_0167.las	2,116,172	5,399	901	48	2,122,520
14T_PK_0168.las	2,622,447	27,565	5,407	424	2,655,843
14T_PK_0169.las	2,829,108	13,268	2,062	146	2,844,584
14T_PK_0170.las	2,913,910	5,536	703	29	2,920,178
14T_PK_0171.las	2,741,219	72,434	8,983	341	2,822,977
14T_PK_0172.las	2,601,588	4,784	1,008	90	2,607,470
14T_PK_0173.las	2,619,399	10,008	1,472	88	2,630,967
14T_PK_0174.las	2,675,800	2,322	418	46	2,678,586
14T_PK_0175.las	2,768,896	8,948	1,681	175	2,779,700
14T_PK_0176.las	2,838,863	5,709	878	57	2,845,507
14T_PK_0177.las	3,058,730	731	24	00	3,059,485
14T_PK_0178.las	3,091,870	4,180	892	98	3,097,040
14T_PK_0179.las	2,541,563	10,350	965	58	2,552,936
14T_PK_0180.las	2,636,358	22,628	3,213	328	2,662,527
14T_PK_0181.las	2,580,236	15,235	2,001	143	2,597,615
14T_PK_0182.las	3,165,174	64,454	8,850	395	3,238,873
14T_PK_0183.las	2,688,187	13,029	1,575	79	2,702,870
14T_PK_0184.las	2,776,419	15,474	2,234	123	2,794,250
14T_PK_0185.las	2,825,287	8,562	938	44	2,834,831
14T_PK_0186.las	3,277,783	19,629	3,233	184	3,300,829
14T_PK_0187.las	3,208,921	7,589	1,154	37	3,217,701
14T_PK_0188.las	2,854,479	35,278	3,821	173	2,893,751

C-2 Report on Multiple Discrete Returns (Tiled Data) - continued

File	First return	Second return	Third return	Other returns	Total points
14T_PK_0189.las	2,872,791	10,625	1,333	77	2,884,826
14T_PK_0190.las	3,242,787	11,918	1,240	113	3,256,058
14T_PK_0191.las	3,314,056	33,947	5,111	319	3,353,433
14T_PK_0192.las	2,907,161	1,533	14	00	2,908,708
14T_PK_0193.las	3,084,149	7,827	219	09	3,092,204
14T_PK_0194.las	3,371,634	6,091	424	15	3,378,164
14T_PK_0195.las	3,268,504	23,006	3,980	290	3,295,780
14T_PK_0196.las	3,032,107	40,727	4,619	209	3,077,662
14T_PK_0197.las	3,342,222	19,396	2,238	205	3,364,061
14T_PK_0198.las	3,223,378	561	01	00	3,223,940
14T_PK_0199.las	3,255,679	52,621	7,682	400	3,316,382
14T_PK_0267.las	2,556,534	218,619	32,920	1,879	2,809,952
14T_PK_0268.las	3,286,877	113,440	18,286	1,050	3,419,653
14T_PK_0269.las	3,357,821	94,922	12,452	526	3,465,721
14T_PK_0270.las	3,316,965	103,498	14,110	607	3,435,180
14T_PK_0271.las	3,567,786	16,464	379	08	3,584,637
14T_PK_0272.las	3,316,984	8,566	1,183	73	3,326,806
14T_PK_0273.las	3,115,874	8,429	1,573	108	3,125,984
14T_PK_0274.las	3,199,983	5,295	638	31	3,205,947
14T_PK_0275.las	3,089,736	9,003	666	28	3,099,433
14T_PK_0276.las	3,083,670	1,299	190	14	3,085,173
14T_PK_0277.las	3,432,884	9,254	834	47	3,443,019
14T_PK_0278.las	3,260,072	6,782	1,021	41	3,267,916
14T_PK_0279.las	2,513,057	1,324	95	00	2,514,476
14T_PK_0280.las	2,949,379	9,237	88	00	2,958,704
14T_PK_0281.las	3,292,865	16,246	55	03	3,309,169
14T_PK_0282.las	3,142,390	4,349	252	06	3,146,997
14T_PK_0283.las	3,119,872	76,063	8,819	358	3,205,112
14T_PK_0284.las	2,858,735	7,279	1,079	68	2,867,161
14T_PK_0285.las	2,937,697	7,608	520	19	2,945,844
14T_PK_0286.las	3,275,894	12,317	520	07	3,288,738
14T_PK_0287.las	3,255,970	22,624	3,228	125	3,281,947
14T_PK_0288.las	3,101,495	31,027	3,853	229	3,136,604
14T_PK_0289.las	2,726,778	1,971	215	08	2,728,972

C-2 Report on Multiple Discrete Returns (Tiled Data) - continued

File	First return	Second return	Third return	Other returns	Total points
14T_PK_0290.las	3,197,859	23,508	504	30	3,221,901
14T_PK_0291.las	3,420,305	20,780	999	50	3,442,134
14T_PK_0292.las	2,895,782	4,166	40	02	2,899,990
14T_PK_0293.las	3,111,947	32,776	4,415	388	3,149,526
14T_PK_0294.las	3,255,821	9,860	203	05	3,265,889
14T_PK_0295.las	3,080,337	8,285	330	07	3,088,959
14T_PK_0296.las	3,354,145	23,567	190	08	3,377,910
14T_PK_0297.las	3,431,774	30,508	3,730	230	3,466,242
14T_PK_0298.las	3,125,437	18,044	3,243	239	3,146,963
14T_PK_0299.las	3,193,657	11,083	1,573	108	3,206,421
14T_PK_0367.las	2,475,375	118,448	18,338	1,064	2,613,225
14T_PK_0368.las	3,392,743	59,951	9,054	494	3,462,242
14T_PK_0369.las	3,311,486	70,708	9,560	529	3,392,283
14T_PK_0370.las	3,120,467	1,373	25	00	3,121,865
14T_PK_0371.las	3,730,387	16,546	808	39	3,747,780
14T_PK_0372.las	3,563,641	2,360	43	02	3,566,046
14T_PK_0373.las	3,367,243	35,150	1,272	77	3,403,742
14T_PK_0374.las	3,127,340	65,660	4,134	273	3,197,407
14T_PK_0375.las	3,589,559	34,022	926	22	3,624,529
14T_PK_0376.las	3,439,021	2,983	358	23	3,442,385
14T_PK_0377.las	3,322,475	1,407	79	03	3,323,964
14T_PK_0378.las	3,339,238	33,187	5,286	371	3,378,082
14T_PK_0379.las	2,859,125	31,133	4,736	274	2,895,268
14T_PK_0380.las	3,555,292	13,700	2,425	238	3,571,655
14T_PK_0381.las	2,967,285	7,990	134	03	2,975,412
14T_PK_0382.las	3,547,395	441	00	00	3,547,836
14T_PK_0383.las	2,974,166	74,373	7,645	265	3,056,449
14T_PK_0384.las	2,787,161	41,329	2,997	115	2,831,602
14T_PK_0385.las	3,026,111	32,815	298	08	3,059,232
14T_PK_0386.las	2,733,295	17,155	885	55	2,751,390
14T_PK_0387.las	3,215,184	18,410	2,791	128	3,236,513
14T_PK_0388.las	2,824,578	55,378	7,505	313	2,887,774
14T_PK_0389.las	2,546,464	3,345	133	09	2,549,951
14T_PK_0390.las	3,188,812	3,395	53	01	3,192,261

C-2 Report on Multiple Discrete Returns (Tiled Data) - continued

File	First return	Second return	Third return	Other returns	Total points
14T_PK_0391.las	3,037,235	9,591	1,429	120	3,048,375
14T_PK_0392.las	2,669,078	11,379	62	01	2,680,520
14T_PK_0393.las	2,690,462	26,114	1,595	66	2,718,237
14T_PK_0394.las	3,260,497	17,914	147	01	3,278,559
14T_PK_0395.las	3,011,264	2,407	07	00	3,013,678
14T_PK_0396.las	2,938,114	2,357	40	01	2,940,512
14T_PK_0397.las	3,094,144	7,654	877	39	3,102,714
14T_PK_0398.las	2,782,730	2,752	278	10	2,785,770
14T_PK_0399.las	2,590,887	2,244	155	03	2,593,289
14T_PK_0467.las	2,458,488	6,030	657	52	2,465,227
14T_PK_0468.las	3,529,834	15,606	1,757	89	3,547,286
14T_PK_0469.las	3,465,804	7,369	574	31	3,473,778
14T_PK_0470.las	3,364,228	1,258	23	00	3,365,509
14T_PK_0471.las	3,603,110	4,803	49	01	3,607,963
14T_PK_0472.las	3,530,308	3,638	444	19	3,534,409
14T_PK_0473.las	3,491,533	48,727	5,954	444	3,546,658
14T_PK_0474.las	3,430,008	33,837	1,209	61	3,465,115
14T_PK_0475.las	3,928,367	37,790	4,859	369	3,971,385
14T_PK_0476.las	3,659,670	21,255	3,521	278	3,684,724
14T_PK_0477.las	3,491,100	6,009	880	53	3,498,042
14T_PK_0478.las	3,547,056	10,347	1,163	66	3,558,632
14T_PK_0479.las	3,457,648	1,884	44	03	3,459,579
14T_PK_0480.las	3,729,203	2,033	99	03	3,731,338
14T_PK_0481.las	3,536,518	29,926	5,559	458	3,572,461
14T_PK_0482.las	3,995,709	1,662	81	05	3,997,457
14T_PK_0483.las	3,696,566	17,667	2,273	138	3,716,644
14T_PK_0484.las	3,522,391	10,197	241	00	3,532,829
14T_PK_0485.las	3,897,193	24,200	1,863	95	3,923,351
14T_PK_0486.las	3,572,601	11,770	1,217	58	3,585,646
14T_PK_0487.las	3,846,989	62,806	8,059	342	3,918,196
14T_PK_0488.las	3,663,312	46,465	4,521	114	3,714,412
14T_PK_0489.las	3,713,142	6,955	490	37	3,720,624
14T_PK_0490.las	3,986,531	1,424	07	00	3,987,962
14T_PK_0491.las	3,888,118	29,928	5,371	419	3,923,836

C-2 Report on Multiple Discrete Returns (Tiled Data) - continued

File	First return	Second return	Third return	Other returns	Total points
14T_PK_0492.las	3,619,467	6,119	43	00	3,625,629
14T_PK_0493.las	3,545,890	6,561	213	07	3,552,671
14T_PK_0494.las	3,655,145	19,243	2,508	169	3,677,065
14T_PK_0495.las	3,565,620	1,784	07	00	3,567,411
14T_PK_0496.las	3,474,441	1,472	03	00	3,475,916
14T_PK_0497.las	3,360,997	3,695	231	08	3,364,931
14T_PK_0498.las	3,253,254	25,327	3,688	169	3,282,438
14T_PK_0499.las	3,349,941	12,909	2,055	193	3,365,098
14T_PK_0567.las	2,523,360	13,670	2,725	274	2,540,029
14T_PK_0568.las	3,850,397	55,995	8,867	577	3,915,836
14T_PK_0569.las	3,712,153	34,543	5,238	283	3,752,217
14T_PK_0570.las	3,696,766	3,190	22	00	3,699,978
14T_PK_0571.las	3,708,548	10,130	1,346	122	3,720,146
14T_PK_0572.las	3,680,011	3,349	15	00	3,683,375
14T_PK_0573.las	3,625,249	2,006	14	00	3,627,269
14T_PK_0574.las	3,629,646	2,252	14	00	3,631,912
14T_PK_0575.las	3,642,353	61,197	9,059	513	3,713,122
14T_PK_0576.las	3,715,217	5,942	361	10	3,721,530
14T_PK_0577.las	3,617,128	3,450	427	56	3,621,061
14T_PK_0578.las	3,817,694	3,136	222	07	3,821,059
14T_PK_0579.las	3,698,268	3,008	13	00	3,701,289
14T_PK_0580.las	3,740,305	1,629	17	00	3,741,951
14T_PK_0581.las	3,581,480	5,097	503	59	3,587,139
14T_PK_0582.las	3,622,668	43,550	5,988	200	3,672,406
14T_PK_0583.las	3,617,014	34,822	5,050	322	3,657,208
14T_PK_0584.las	3,597,888	7,059	874	54	3,605,875
14T_PK_0585.las	3,696,602	52,079	6,510	317	3,755,508
14T_PK_0586.las	3,598,843	6,405	903	64	3,606,215
14T_PK_0587.las	3,460,309	9,050	1,022	52	3,470,433
14T_PK_0588.las	3,438,318	53,039	5,863	327	3,497,547
14T_PK_0589.las	3,598,425	4,118	304	13	3,602,860
14T_PK_0590.las	3,569,185	1,918	27	00	3,571,130
14T_PK_0591.las	3,636,350	8,788	1,318	96	3,646,552
14T_PK_0592.las	3,568,239	3,126	22	00	3,571,387

C-2 Report on Multiple Discrete Returns (Tiled Data) - continued

File	First return	Second return	Third return	Other returns	Total points
14T_PK_0593.las	3,398,568	5,067	603	61	3,404,299
14T_PK_0594.las	3,428,290	7,400	1,405	143	3,437,238
14T_PK_0595.las	3,585,620	10,350	1,234	58	3,597,262
14T_PK_0596.las	3,549,751	37,916	4,226	129	3,592,022
14T_PK_0597.las	3,322,401	15,597	2,203	136	3,340,337
14T_PK_0598.las	3,470,291	17,871	3,008	222	3,491,392
14T_PK_0599.las	3,431,342	12,161	2,334	176	3,446,013
14T_PK_0667.las	2,182,279	15,149	2,430	155	2,200,013
14T_PK_0668.las	3,250,675	3,239	204	17	3,254,135
14T_PK_0669.las	3,221,675	30,797	5,085	304	3,257,861
14T_PK_0670.las	3,346,901	2,428	21	03	3,349,353
14T_PK_0671.las	3,312,206	3,166	174	14	3,315,560
14T_PK_0672.las	3,329,364	13,759	2,063	146	3,345,332
14T_PK_0673.las	3,351,701	3,727	47	02	3,355,477
14T_PK_0674.las	3,189,392	2,944	46	01	3,192,383
14T_PK_0675.las	3,276,001	2,813	48	04	3,278,866
14T_PK_0676.las	3,431,621	3,309	23	04	3,434,957
14T_PK_0677.las	3,205,425	3,835	355	19	3,209,634
14T_PK_0678.las	3,475,985	16,497	2,873	183	3,495,538
14T_PK_0679.las	3,297,785	2,085	19	00	3,299,889
14T_PK_0680.las	3,425,062	7,107	1,184	107	3,433,460
14T_PK_0681.las	3,343,325	5,428	698	63	3,349,514
14T_PK_0682.las	3,394,227	9,884	1,054	55	3,405,220
14T_PK_0683.las	3,278,944	28,653	5,000	431	3,313,028
14T_PK_0684.las	3,357,234	7,314	1,224	65	3,365,837
14T_PK_0685.las	3,316,427	36,012	6,275	478	3,359,192
14T_PK_0686.las	3,368,500	7,465	751	32	3,376,748
14T_PK_0687.las	3,392,887	21,587	3,238	176	3,417,888
14T_PK_0688.las	3,393,433	71,655	9,471	405	3,474,964
14T_PK_0689.las	3,619,502	35,607	5,709	268	3,661,086
14T_PK_0690.las	3,367,323	3,159	20	00	3,370,502
14T_PK_0691.las	3,584,072	18,393	2,627	129	3,605,221
14T_PK_0692.las	3,547,819	3,675	63	01	3,551,558
14T_PK_0693.las	3,463,807	6,072	848	79	3,470,806

C-2 Report on Multiple Discrete Returns (Tiled Data) - continued

File	First return	Second return	Third return	Other returns	Total points
14T_PK_0694.las	3,583,803	1,493	12	01	3,585,309
14T_PK_0695.las	3,617,939	4,292	393	16	3,622,640
14T_PK_0696.las	3,550,256	21,832	3,099	194	3,575,381
14T_PK_0697.las	3,410,943	8,958	1,029	76	3,421,006
14T_PK_0698.las	3,503,341	35,514	5,376	346	3,544,577
14T_PK_0699.las	3,484,397	13,982	2,214	170	3,500,763
14T_PK_0767.las	2,134,926	3,740	447	31	2,139,144
14T_PK_0768.las	3,223,352	7,645	926	77	3,232,000
14T_PK_0769.las	3,212,886	40,625	7,001	463	3,260,975
14T_PK_0770.las	3,304,515	71,867	13,400	1,024	3,390,806
14T_PK_0771.las	3,264,635	5,827	237	08	3,270,707
14T_PK_0772.las	3,295,683	27,380	3,975	236	3,327,274
14T_PK_0773.las	3,321,983	25,087	2,838	151	3,350,059
14T_PK_0774.las	3,336,622	64,228	8,894	514	3,410,258
14T_PK_0775.las	3,491,013	31,896	3,482	178	3,526,569
14T_PK_0776.las	3,547,151	4,383	300	06	3,551,840
14T_PK_0777.las	3,609,655	9,851	1,045	71	3,620,622
14T_PK_0778.las	3,711,428	25,672	3,955	209	3,741,264
14T_PK_0779.las	3,634,497	9,897	1,037	67	3,645,498
14T_PK_0780.las	3,761,205	51,262	6,924	359	3,819,750
14T_PK_0781.las	3,655,859	2,954	31	00	3,658,844
14T_PK_0782.las	3,727,592	15,010	2,175	155	3,744,932
14T_PK_0783.las	3,686,688	8,576	418	32	3,695,714
14T_PK_0784.las	3,715,845	2,912	21	00	3,718,778
14T_PK_0785.las	3,660,902	28,849	3,904	220	3,693,875
14T_PK_0786.las	3,629,864	17,662	2,708	202	3,650,436
14T_PK_0787.las	3,736,687	14,753	2,122	116	3,753,678
14T_PK_0788.las	3,589,630	32,071	4,354	281	3,626,336
14T_PK_0789.las	3,593,869	19,429	2,831	184	3,616,313
14T_PK_0790.las	3,593,258	33,626	6,290	622	3,633,796
14T_PK_0791.las	3,777,873	4,123	135	05	3,782,136
14T_PK_0792.las	3,690,173	4,900	584	31	3,695,688
14T_PK_0793.las	3,634,447	1,706	15	00	3,636,168
14T_PK_0794.las	3,577,938	2,685	47	03	3,580,673

C-2 Report on Multiple Discrete Returns (Tiled Data) - continued

File	First return	Second return	Third return	Other returns	Total points
14T_PK_0795.las	3,601,598	9,188	1,056	60	3,611,902
14T_PK_0796.las	3,635,646	9,814	1,288	68	3,646,816
14T_PK_0797.las	3,595,909	4,953	702	38	3,601,602
14T_PK_0798.las	3,622,525	38,611	5,732	286	3,667,154
14T_PK_0799.las	3,536,914	26,446	3,891	275	3,567,526
14T_PK_0867.las	1,778,811	2,051	19	02	1,780,883
14T_PK_0868.las	2,807,159	2,350	56	06	2,809,571
14T_PK_0869.las	2,762,872	18,974	2,814	191	2,784,851
14T_PK_0870.las	2,729,188	9,296	761	30	2,739,275
14T_PK_0871.las	2,793,955	2,052	15	00	2,796,022
14T_PK_0872.las	2,761,623	6,630	1,260	143	2,769,656
14T_PK_0873.las	2,811,699	23,518	3,718	317	2,839,252
14T_PK_0874.las	2,938,846	166,251	23,231	1,508	3,129,836
14T_PK_0875.las	2,819,962	96,520	17,685	1,516	2,935,683
14T_PK_0876.las	2,697,086	1,857	17	00	2,698,960
14T_PK_0877.las	2,743,870	2,368	128	09	2,746,375
14T_PK_0878.las	2,732,376	13,998	1,737	96	2,748,207
14T_PK_0879.las	2,718,459	2,997	22	00	2,721,478
14T_PK_0880.las	2,840,542	1,613	07	00	2,842,162
14T_PK_0881.las	2,902,611	6,716	677	51	2,910,055
14T_PK_0882.las	2,931,283	2,575	16	00	2,933,874
14T_PK_0883.las	3,046,452	26,747	3,581	183	3,076,963
14T_PK_0884.las	2,977,132	17,484	1,891	85	2,996,592
14T_PK_0885.las	3,030,994	34,118	7,295	522	3,072,929
14T_PK_0886.las	3,083,314	2,091	212	12	3,085,629
14T_PK_0887.las	3,215,846	16,900	3,207	213	3,236,166
14T_PK_0888.las	3,268,216	27,436	3,396	189	3,299,237
14T_PK_0889.las	3,242,472	5,914	610	32	3,249,028
14T_PK_0890.las	3,402,485	18,998	1,803	103	3,423,389
14T_PK_0891.las	3,294,122	19,589	3,967	352	3,318,030
14T_PK_0892.las	3,394,611	4,461	776	76	3,399,924
14T_PK_0893.las	3,300,149	3,110	332	24	3,303,615
14T_PK_0894.las	3,249,856	1,414	19	02	3,251,291
14T_PK_0895.las	3,331,650	2,252	74	08	3,333,984

C-2 Report on Multiple Discrete Returns (Tiled Data) - continued

File	First return	Second return	Third return	Other returns	Total points
14T_PK_0896.las	3,236,118	7,566	1,228	98	3,245,010
14T_PK_0897.las	3,240,744	31,171	4,328	274	3,276,517
14T_PK_0898.las	3,372,471	217,285	33,087	2,178	3,625,021
14T_PK_0899.las	3,262,546	3,882	446	49	3,266,923
14T_PK_0967.las	2,292,243	17,965	3,425	299	2,313,932
14T_PK_0968.las	3,600,426	31,360	6,906	672	3,639,364
14T_PK_0969.las	3,619,708	49,291	9,312	821	3,679,132
14T_PK_0970.las	3,519,460	2,404	11	00	3,521,875
14T_PK_0971.las	3,475,802	8,575	1,056	75	3,485,508
14T_PK_0972.las	3,321,933	3,633	60	01	3,325,627
14T_PK_0973.las	3,226,954	10,723	1,654	165	3,239,496
14T_PK_0974.las	3,173,275	27,284	3,174	138	3,203,871
14T_PK_0975.las	3,157,491	62,023	10,369	830	3,230,713
14T_PK_0976.las	3,123,107	11,187	1,447	99	3,135,840
14T_PK_0977.las	3,156,142	4,549	344	27	3,161,062
14T_PK_0978.las	3,208,598	7,832	1,267	113	3,217,810
14T_PK_0979.las	3,309,346	2,937	23	00	3,312,306
14T_PK_0980.las	3,267,917	2,812	209	15	3,270,953
14T_PK_0981.las	3,206,796	26,839	5,302	555	3,239,492
14T_PK_0982.las	3,184,469	34,546	6,626	621	3,226,262
14T_PK_0983.las	3,231,778	28,643	4,014	237	3,264,672
14T_PK_0984.las	3,225,278	44,833	7,212	498	3,277,821
14T_PK_0985.las	3,113,032	25,443	3,553	260	3,142,288
14T_PK_0986.las	3,228,149	2,040	15	00	3,230,204
14T_PK_0987.las	3,052,331	10,585	1,673	90	3,064,679
14T_PK_0988.las	3,132,771	32,703	5,747	494	3,171,715
14T_PK_0989.las	3,203,338	5,352	539	53	3,209,282
14T_PK_0990.las	3,166,065	6,070	683	48	3,172,866
14T_PK_0991.las	3,265,579	5,575	487	21	3,271,662
14T_PK_0992.las	3,294,952	1,948	14	00	3,296,914
14T_PK_0993.las	3,307,453	12,321	2,204	231	3,322,209
14T_PK_0994.las	3,277,204	7,250	748	37	3,285,239
14T_PK_0995.las	3,333,973	12,391	1,511	141	3,348,016
14T_PK_0996.las	3,401,294	6,218	876	76	3,408,464

C-2 Report on Multiple Discrete Returns (Tiled Data) - continued

File	First return	Second return	Third return	Other returns	Total points
14T_PK_0997.las	3,444,182	6,465	535	31	3,451,213
14T_PK_0998.las	3,506,346	53,487	8,027	502	3,568,362
14T_PK_0999.las	3,533,782	60,511	9,657	601	3,604,551
14T_PK_1067.las	2,147,976	107,827	21,222	1,804	2,278,829
14T_PK_1068.las	3,386,674	119,417	23,456	1,677	3,531,224
14T_PK_1069.las	3,416,123	3,206	115	07	3,419,451
14T_PK_1070.las	3,455,216	2,072	16	00	3,457,304
14T_PK_1071.las	3,414,618	5,224	624	40	3,420,506
14T_PK_1072.las	3,381,940	8,283	866	34	3,391,123
14T_PK_1073.las	3,366,783	21,169	3,049	142	3,391,143
14T_PK_1074.las	3,286,966	23,822	2,522	96	3,313,406
14T_PK_1075.las	3,370,816	28,770	5,779	464	3,405,829
14T_PK_1076.las	3,319,437	2,153	10	00	3,321,600
14T_PK_1077.las	3,522,172	8,740	1,478	139	3,532,529
14T_PK_1078.las	3,125,998	22,082	3,398	244	3,151,722
14T_PK_1079.las	3,128,387	2,466	11	00	3,130,864
14T_PK_1080.las	3,097,037	8,943	1,229	95	3,107,304
14T_PK_1081.las	3,037,293	1,931	41	06	3,039,271
14T_PK_1082.las	2,936,595	17,399	2,374	180	2,956,548
14T_PK_1083.las	2,930,241	3,907	446	37	2,934,631
14T_PK_1084.las	3,007,894	24,629	3,713	385	3,036,621
14T_PK_1085.las	2,809,085	29,868	3,387	148	2,842,488
14T_PK_1086.las	2,776,058	18,652	2,559	126	2,797,395
14T_PK_1087.las	2,735,671	21,197	4,361	336	2,761,565
14T_PK_1088.las	2,710,995	39,496	6,374	296	2,757,161
14T_PK_1089.las	2,835,959	44,608	6,484	415	2,887,466
14T_PK_1090.las	2,783,433	5,680	459	22	2,789,594
14T_PK_1091.las	2,762,731	9,831	1,682	102	2,774,346
14T_PK_1092.las	2,954,251	3,746	568	52	2,958,617
14T_PK_1093.las	2,930,130	14,013	2,964	278	2,947,385
14T_PK_1094.las	2,847,235	14,574	2,791	288	2,864,888
14T_PK_1095.las	2,944,189	1,440	21	02	2,945,652
14T_PK_1096.las	2,942,983	2,196	12	00	2,945,191
14T_PK_1097.las	2,918,031	11,899	1,571	86	2,931,587

C-2 Report on Multiple Discrete Returns (Tiled Data) - continued

File	First return	Second return	Third return	Other returns	Total points
14T_PK_1098.las	2,979,190	14,668	2,509	187	2,996,554
14T_PK_1099.las	2,689,688	16,748	3,865	373	2,710,674
14T_PK_1167.las	2,099,947	18,611	3,040	229	2,121,827
14T_PK_1168.las	3,407,994	27,015	5,003	371	3,440,383
14T_PK_1169.las	3,408,968	5,015	223	05	3,414,211
14T_PK_1170.las	3,451,882	22,537	3,011	230	3,477,660
14T_PK_1171.las	3,353,775	12,873	1,877	162	3,368,687
14T_PK_1172.las	3,389,530	5,111	538	52	3,395,231
14T_PK_1173.las	3,419,119	5,936	579	45	3,425,679
14T_PK_1174.las	3,432,236	17,861	1,522	64	3,451,683
14T_PK_1175.las	3,450,044	30,489	5,073	368	3,485,974
14T_PK_1176.las	3,474,682	48,392	5,892	303	3,529,269
14T_PK_1177.las	3,502,978	131,384	20,419	1,180	3,655,961
14T_PK_1178.las	3,399,891	20,761	2,813	188	3,423,653
14T_PK_1179.las	3,407,143	3,403	337	11	3,410,894
14T_PK_1180.las	3,478,377	4,804	516	47	3,483,744
14T_PK_1181.las	3,485,348	6,163	851	74	3,492,436
14T_PK_1182.las	3,499,751	12,096	1,695	114	3,513,656
14T_PK_1183.las	3,553,863	6,709	1,058	111	3,561,741
14T_PK_1184.las	3,610,208	1,777	07	00	3,611,992
14T_PK_1185.las	3,480,149	10,970	1,439	129	3,492,687
14T_PK_1186.las	3,515,144	11,719	1,304	47	3,528,214
14T_PK_1187.las	3,524,409	54,530	7,919	481	3,587,339
14T_PK_1188.las	3,583,856	11,733	1,800	72	3,597,461
14T_PK_1189.las	3,402,768	30,782	5,229	289	3,439,068
14T_PK_1190.las	3,393,437	13,040	1,326	49	3,407,852
14T_PK_1191.las	3,214,160	6,845	1,106	94	3,222,205
14T_PK_1192.las	3,225,163	2,225	43	03	3,227,434
14T_PK_1193.las	3,117,410	3,215	311	39	3,120,975
14T_PK_1194.las	3,047,004	1,742	10	02	3,048,758
14T_PK_1195.las	3,098,456	2,317	10	00	3,100,783
14T_PK_1196.las	3,029,449	2,687	27	00	3,032,163
14T_PK_1197.las	2,951,102	3,517	206	07	2,954,832
14T_PK_1198.las	3,080,199	16,357	2,607	241	3,099,404

C-2 Report on Multiple Discrete Returns (Tiled Data) - continued

File	First return	Second return	Third return	Other returns	Total points
14T_PK_1199.las	3,104,880	21,686	4,160	368	3,131,094
14T_PK_1267.las	2,136,372	5,205	235	12	2,141,824
14T_PK_1268.las	3,507,509	15,380	2,676	246	3,525,811
14T_PK_1269.las	3,420,019	34,987	5,948	395	3,461,349
14T_PK_1270.las	3,542,706	3,212	165	06	3,546,089
14T_PK_1271.las	3,525,845	10,065	1,565	99	3,537,574
14T_PK_1272.las	3,550,918	15,462	2,611	257	3,569,248
14T_PK_1273.las	3,543,933	33,371	5,344	282	3,582,930
14T_PK_1274.las	3,526,046	5,709	354	11	3,532,120
14T_PK_1275.las	3,480,669	27,082	3,279	155	3,511,185
14T_PK_1276.las	3,478,236	24,308	3,325	186	3,506,055
14T_PK_1277.las	3,487,992	5,664	1,172	89	3,494,917
14T_PK_1278.las	3,507,321	23,701	3,734	256	3,535,012
14T_PK_1279.las	3,391,802	41,973	6,547	390	3,440,712
14T_PK_1280.las	3,469,602	13,543	2,078	171	3,485,394
14T_PK_1281.las	3,480,392	6,707	762	43	3,487,904
14T_PK_1282.las	3,344,785	7,759	955	60	3,353,559
14T_PK_1283.las	3,425,712	12,798	1,946	146	3,440,602
14T_PK_1284.las	3,424,520	2,167	123	07	3,426,817
14T_PK_1285.las	3,404,915	2,687	127	07	3,407,736
14T_PK_1286.las	3,448,288	6,471	533	28	3,455,320
14T_PK_1287.las	3,425,060	126,635	17,589	1,121	3,570,405
14T_PK_1288.las	3,417,687	113,097	21,648	1,584	3,554,016
14T_PK_1289.las	3,339,041	51,632	8,603	479	3,399,755
14T_PK_1290.las	3,451,601	4,704	581	14	3,456,900
14T_PK_1291.las	3,459,595	1,514	10	00	3,461,119
14T_PK_1292.las	3,345,469	4,555	18	00	3,350,042
14T_PK_1293.las	3,332,843	12,429	1,829	134	3,347,235
14T_PK_1294.las	3,351,140	28,711	5,805	474	3,386,130
14T_PK_1295.las	3,323,144	2,609	168	09	3,325,930
14T_PK_1296.las	3,356,881	3,025	38	01	3,359,945
14T_PK_1297.las	3,281,941	3,558	49	00	3,285,548
14T_PK_1298.las	3,261,405	16,782	1,688	63	3,279,938
14T_PK_1299.las	3,135,403	16,452	2,658	217	3,154,730

C-2 Report on Multiple Discrete Returns (Tiled Data) - continued

File	First return	Second return	Third return	Other returns	Total points
14T_PK_1367.las	1,913,835	3,348	519	52	1,917,754
14T_PK_1368.las	3,230,632	15,080	2,840	277	3,248,829
14T_PK_1369.las	3,183,542	12,075	1,654	92	3,197,363
14T_PK_1370.las	3,373,791	2,036	134	10	3,375,971
14T_PK_1371.las	3,302,947	6,281	800	37	3,310,065
14T_PK_1372.las	3,261,278	10,676	1,964	176	3,274,094
14T_PK_1373.las	3,285,246	21,070	3,211	230	3,309,757
14T_PK_1374.las	3,343,021	18,518	1,242	46	3,362,827
14T_PK_1375.las	3,323,035	1,129	19	01	3,324,184
14T_PK_1376.las	3,275,727	2,845	12	01	3,278,585
14T_PK_1377.las	3,310,055	2,903	430	44	3,313,432
14T_PK_1378.las	3,353,225	4,823	482	14	3,358,544
14T_PK_1379.las	3,314,414	9,027	1,629	105	3,325,175
14T_PK_1380.las	3,424,701	14,540	2,341	113	3,441,695
14T_PK_1381.las	3,414,476	1,674	27	02	3,416,179
14T_PK_1382.las	3,283,158	45,401	7,366	467	3,336,392
14T_PK_1383.las	3,428,574	3,165	414	34	3,432,187
14T_PK_1384.las	3,483,975	9,600	1,419	100	3,495,094
14T_PK_1385.las	3,446,616	1,399	12	00	3,448,027
14T_PK_1386.las	3,368,494	10,917	1,697	85	3,381,193
14T_PK_1387.las	3,404,342	37,526	6,596	440	3,448,904
14T_PK_1388.las	3,337,499	211,982	33,900	2,032	3,585,413
14T_PK_1389.las	3,372,387	15,146	2,615	155	3,390,303
14T_PK_1390.las	3,408,087	31,769	5,844	435	3,446,135
14T_PK_1391.las	3,290,213	3,765	209	11	3,294,198
14T_PK_1392.las	3,322,199	5,637	735	58	3,328,629
14T_PK_1393.las	3,329,200	11,471	1,529	120	3,342,320
14T_PK_1394.las	3,386,514	9,008	1,328	115	3,396,965
14T_PK_1395.las	3,353,536	9,494	1,248	84	3,364,362
14T_PK_1396.las	3,559,327	8,409	1,677	135	3,569,548
14T_PK_1397.las	3,497,812	1,597	02	00	3,499,411
14T_PK_1398.las	3,446,271	7,302	753	38	3,454,364
14T_PK_1399.las	3,395,357	14,772	2,590	166	3,412,885
14T_PK_1467.las	1,692,093	10,560	2,022	189	1,704,864

C-2 Report on Multiple Discrete Returns (Tiled Data) - continued

File	First return	Second return	Third return	Other returns	Total points
14T_PK_1468.las	3,088,785	5,495	893	97	3,095,270
14T_PK_1469.las	2,984,470	15,063	2,601	222	3,002,356
14T_PK_1470.las	3,108,905	2,012	82	03	3,111,002
14T_PK_1471.las	3,043,716	1,021	13	00	3,044,750
14T_PK_1472.las	3,082,992	2,136	52	03	3,085,183
14T_PK_1473.las	3,277,398	8,561	940	100	3,286,999
14T_PK_1474.las	3,258,476	1,375	13	00	3,259,864
14T_PK_1475.las	3,408,341	13,871	2,481	219	3,424,912
14T_PK_1476.las	3,514,154	18,888	2,877	289	3,536,208
14T_PK_1477.las	3,399,828	2,242	07	00	3,402,077
14T_PK_1478.las	3,610,955	5,082	1,395	181	3,617,613
14T_PK_1479.las	3,511,946	2,209	08	00	3,514,163
14T_PK_1480.las	3,575,769	5,261	1,078	136	3,582,244
14T_PK_1481.las	3,479,736	1,312	24	02	3,481,074
14T_PK_1482.las	3,539,100	7,137	1,193	76	3,547,506
14T_PK_1483.las	3,574,129	20,617	3,943	308	3,598,997
14T_PK_1484.las	3,685,441	4,316	382	21	3,690,160
14T_PK_1485.las	3,665,875	23,653	4,164	382	3,694,074
14T_PK_1486.las	3,625,116	18,724	1,755	57	3,645,652
14T_PK_1487.las	3,637,269	7,263	1,061	77	3,645,670
14T_PK_1488.las	3,499,046	135,927	18,585	948	3,654,506
14T_PK_1489.las	3,454,397	107,396	13,742	720	3,576,255
14T_PK_1490.las	3,537,516	13,003	1,953	90	3,552,562
14T_PK_1491.las	3,472,159	8,808	1,095	43	3,482,105
14T_PK_1492.las	3,501,060	12,499	2,074	108	3,515,741
14T_PK_1493.las	3,403,453	10,207	1,638	86	3,415,384
14T_PK_1494.las	3,358,704	13,189	2,433	196	3,374,522
14T_PK_1495.las	3,417,482	10,971	1,455	99	3,430,007
14T_PK_1496.las	3,568,254	13,481	1,842	102	3,583,679
14T_PK_1497.las	3,505,325	13,316	2,444	177	3,521,262
14T_PK_1498.las	3,439,274	11,578	1,526	77	3,452,455
14T_PK_1499.las	3,431,199	30,100	3,699	153	3,465,151
14T_PK_1567.las	1,627,426	1,402	225	20	1,629,073
14T_PK_1568.las	3,062,218	10,500	1,196	76	3,073,990

C-2 Report on Multiple Discrete Returns (Tiled Data) - continued

File	First return	Second return	Third return	Other returns	Total points
14T_PK_1569.las	3,112,343	2,528	102	05	3,114,978
14T_PK_1570.las	3,077,529	6,589	935	71	3,085,124
14T_PK_1571.las	3,078,713	1,323	11	00	3,080,047
14T_PK_1572.las	3,036,824	12,759	2,234	222	3,052,039
14T_PK_1573.las	3,070,629	18,368	2,411	141	3,091,549
14T_PK_1574.las	3,031,038	10,278	1,110	86	3,042,512
14T_PK_1575.las	2,980,503	8,165	803	53	2,989,524
14T_PK_1576.las	2,841,109	6,743	1,233	98	2,849,183
14T_PK_1577.las	2,970,051	1,113	18	00	2,971,182
14T_PK_1578.las	2,920,890	28,213	5,332	459	2,954,894
14T_PK_1579.las	2,962,279	2,653	290	23	2,965,245
14T_PK_1580.las	2,988,954	3,095	279	29	2,992,357
14T_PK_1581.las	2,859,047	16,328	2,498	128	2,878,001
14T_PK_1582.las	2,979,145	845	02	00	2,979,992
14T_PK_1583.las	3,079,138	2,518	368	33	3,082,057
14T_PK_1584.las	3,084,567	5,358	829	45	3,090,799
14T_PK_1585.las	3,017,505	1,076	05	00	3,018,586
14T_PK_1586.las	3,082,433	14,542	1,898	123	3,098,996
14T_PK_1587.las	3,150,251	1,601	85	01	3,151,938
14T_PK_1588.las	3,177,487	20,587	2,127	121	3,200,322
14T_PK_1589.las	3,244,687	251,517	32,842	1,586	3,530,632
14T_PK_1590.las	3,340,033	38,420	6,147	447	3,385,047
14T_PK_1591.las	3,236,139	60,766	8,785	533	3,306,223
14T_PK_1592.las	3,190,832	10,239	1,154	47	3,202,272
14T_PK_1593.las	3,184,781	13,047	1,995	171	3,199,994
14T_PK_1594.las	3,231,067	5,163	599	56	3,236,885
14T_PK_1595.las	3,300,269	16,576	2,670	191	3,319,706
14T_PK_1596.las	3,336,712	9,166	1,289	62	3,347,229
14T_PK_1597.las	3,436,704	11,945	1,959	151	3,450,759
14T_PK_1598.las	3,452,150	7,568	664	39	3,460,421
14T_PK_1599.las	3,445,019	56,590	7,575	289	3,509,473
14T_PK_1667.las	1,718,891	5,184	600	44	1,724,719
14T_PK_1668.las	3,249,884	1,525	26	01	3,251,436
14T_PK_1669.las	3,303,064	1,506	09	02	3,304,581

C-2 Report on Multiple Discrete Returns (Tiled Data) - continued

File	First return	Second return	Third return	Other returns	Total points
14T_PK_1670.las	3,252,961	4,567	387	36	3,257,951
14T_PK_1671.las	3,218,788	1,338	07	00	3,220,133
14T_PK_1672.las	3,182,980	1,972	17	00	3,184,969
14T_PK_1673.las	3,143,076	8,446	811	43	3,152,376
14T_PK_1674.las	3,067,597	5,328	608	56	3,073,589
14T_PK_1675.las	3,061,997	10,504	1,892	154	3,074,547
14T_PK_1676.las	3,000,625	10,073	1,814	145	3,012,657
14T_PK_1677.las	2,922,932	1,852	151	03	2,924,938
14T_PK_1678.las	2,914,115	5,657	654	51	2,920,477
14T_PK_1679.las	2,804,473	6,050	943	55	2,811,521
14T_PK_1680.las	2,896,733	31,163	7,119	660	2,935,675
14T_PK_1681.las	2,908,083	1,174	02	00	2,909,259
14T_PK_1682.las	2,890,157	1,418	02	00	2,891,577
14T_PK_1683.las	2,777,505	1,662	13	00	2,779,180
14T_PK_1684.las	2,856,698	1,173	07	00	2,857,878
14T_PK_1685.las	2,839,148	1,283	38	01	2,840,470
14T_PK_1686.las	2,932,831	11,418	1,972	116	2,946,337
14T_PK_1687.las	2,927,673	10,792	1,417	48	2,939,930
14T_PK_1688.las	3,003,338	59,976	6,918	318	3,070,550
14T_PK_1689.las	3,172,586	176,535	22,036	820	3,371,977
14T_PK_1690.las	3,170,576	58,194	7,240	364	3,236,374
14T_PK_1691.las	3,194,310	18,245	3,343	309	3,216,207
14T_PK_1692.las	3,228,182	3,076	48	00	3,231,306
14T_PK_1693.las	3,263,898	1,694	25	01	3,265,618
14T_PK_1694.las	3,350,261	2,883	337	23	3,353,504
14T_PK_1695.las	3,357,025	5,127	749	43	3,362,944
14T_PK_1696.las	3,390,873	2,088	10	00	3,392,971
14T_PK_1697.las	3,671,207	3,985	395	40	3,675,627
14T_PK_1698.las	3,548,653	13,996	3,017	283	3,565,949
14T_PK_1699.las	3,562,146	6,440	700	40	3,569,326
14T_PK_1767.las	1,712,977	1,749	204	07	1,714,937
14T_PK_1768.las	3,311,243	3,970	174	05	3,315,392
14T_PK_1769.las	3,415,616	2,833	133	05	3,418,587
14T_PK_1770.las	3,301,330	30,401	4,108	253	3,336,092

C-2 Report on Multiple Discrete Returns (Tiled Data) - continued

File	First return	Second return	Third return	Other returns	Total points
14T_PK_1771.las	3,313,937	5,209	854	60	3,320,060
14T_PK_1772.las	3,379,294	97,630	13,300	735	3,490,959
14T_PK_1773.las	3,406,616	135,212	25,460	1,861	3,569,149
14T_PK_1774.las	3,372,076	9,744	1,018	44	3,382,882
14T_PK_1775.las	3,266,182	18,880	3,278	235	3,288,575
14T_PK_1776.las	3,307,206	10,704	1,223	68	3,319,201
14T_PK_1777.las	3,183,447	1,931	41	04	3,185,423
14T_PK_1778.las	3,183,477	20,976	3,333	225	3,208,011
14T_PK_1779.las	3,129,230	20,762	2,998	177	3,153,167
14T_PK_1780.las	3,085,214	12,581	2,222	194	3,100,211
14T_PK_1781.las	3,037,592	11,554	2,521	278	3,051,945
14T_PK_1782.las	3,046,511	31,930	5,272	352	3,084,065
14T_PK_1783.las	2,998,579	9,110	1,433	74	3,009,196
14T_PK_1784.las	2,964,458	9,206	1,044	61	2,974,769
14T_PK_1785.las	2,973,426	12,753	1,732	116	2,988,027
14T_PK_1786.las	2,915,661	60,859	7,532	423	2,984,475
14T_PK_1787.las	2,819,644	111,911	15,296	943	2,947,794
14T_PK_1788.las	2,970,633	134,274	17,521	1,055	3,123,483
14T_PK_1789.las	3,236,716	105,450	13,104	591	3,355,861
14T_PK_1790.las	3,232,853	21,408	3,320	236	3,257,817
14T_PK_1791.las	3,018,551	3,759	619	50	3,022,979
14T_PK_1792.las	2,996,210	3,268	333	30	2,999,841
14T_PK_1793.las	3,018,079	21,129	4,306	377	3,043,891
14T_PK_1794.las	3,079,794	1,725	11	00	3,081,530
14T_PK_1795.las	3,094,523	659	04	00	3,095,186
14T_PK_1796.las	2,912,613	2,249	12	00	2,914,874
14T_PK_1797.las	2,908,869	11,463	1,633	143	2,922,108
14T_PK_1798.las	2,824,855	9,316	159	04	2,834,334
14T_PK_1799.las	2,937,702	16,215	2,248	149	2,956,314
14T_PK_1867.las	1,812,397	9,478	1,301	73	1,823,249
14T_PK_1868.las	3,593,385	10,679	1,227	26	3,605,317
14T_PK_1869.las	3,632,105	14,671	679	12	3,647,467
14T_PK_1870.las	3,643,575	3,429	358	07	3,647,369
14T_PK_1871.las	3,667,350	45,862	7,389	428	3,721,029

C-2 Report on Multiple Discrete Returns (Tiled Data) - continued

File	First return	Second return	Third return	Other returns	Total points
14T_PK_1872.las	3,638,375	57,966	7,364	323	3,704,028
14T_PK_1873.las	3,803,345	7,337	1,077	64	3,811,823
14T_PK_1874.las	3,838,417	3,408	434	28	3,842,287
14T_PK_1875.las	3,808,724	5,378	259	06	3,814,367
14T_PK_1876.las	3,865,583	14,961	1,026	18	3,881,588
14T_PK_1877.las	3,833,267	2,872	366	09	3,836,514
14T_PK_1878.las	3,926,394	583	07	00	3,926,984
14T_PK_1879.las	3,959,122	1,553	260	29	3,960,964
14T_PK_1880.las	3,887,710	674	03	01	3,888,388
14T_PK_1881.las	3,863,638	1,603	165	02	3,865,408
14T_PK_1882.las	3,789,435	2,957	316	12	3,792,720
14T_PK_1883.las	3,864,966	4,338	440	18	3,869,762
14T_PK_1884.las	3,865,821	42,888	6,791	434	3,915,934
14T_PK_1885.las	3,811,890	38,968	4,030	153	3,855,041
14T_PK_1886.las	3,660,377	256,158	22,943	960	3,940,438
14T_PK_1887.las	3,668,611	345,390	33,552	1,569	4,049,122
14T_PK_1888.las	3,507,516	296,062	34,985	1,723	3,840,286
14T_PK_1889.las	3,557,296	58,039	7,519	350	3,623,204
14T_PK_1890.las	3,536,772	9,557	1,002	24	3,547,355
14T_PK_1891.las	3,379,007	10,651	875	22	3,390,555
14T_PK_1892.las	3,321,191	31,153	4,764	155	3,357,263
14T_PK_1893.las	3,235,580	12,470	1,085	31	3,249,166
14T_PK_1894.las	3,209,934	1,078	53	03	3,211,068
14T_PK_1895.las	3,146,873	8,846	1,173	56	3,156,948
14T_PK_1896.las	3,452,867	4,407	59	00	3,457,333
14T_PK_1897.las	3,219,668	32,356	1,844	257	3,254,125
14T_PK_1898.las	3,124,752	4,610	307	07	3,129,676
14T_PK_1899.las	3,309,399	72,895	9,543	520	3,392,357
14T_PK_1967.las	1,814,796	3,601	648	41	1,819,086
14T_PK_1968.las	3,779,250	25,113	2,897	91	3,807,351
14T_PK_1969.las	3,767,703	8,013	1,006	58	3,776,780
14T_PK_1970.las	3,830,625	54,036	7,007	290	3,891,958
14T_PK_1971.las	3,762,808	87,791	10,079	352	3,861,030
14T_PK_1972.las	3,728,679	5,732	993	54	3,735,458

C-2 Report on Multiple Discrete Returns (Tiled Data) - continued

File	First return	Second return	Third return	Other returns	Total points
14T_PK_1973.las	3,726,411	726	72	07	3,727,216
14T_PK_1974.las	3,583,556	89,608	10,481	429	3,684,074
14T_PK_1975.las	3,629,512	40,705	6,705	355	3,677,277
14T_PK_1976.las	3,638,283	4,088	304	11	3,642,686
14T_PK_1977.las	3,561,995	7,579	1,150	69	3,570,793
14T_PK_1978.las	3,746,493	441	49	00	3,746,983
14T_PK_1979.las	3,613,380	188	01	00	3,613,569
14T_PK_1980.las	3,504,409	1,332	154	08	3,505,903
14T_PK_1981.las	3,670,019	4,846	973	84	3,675,922
14T_PK_1982.las	3,611,445	21,181	3,054	151	3,635,831
14T_PK_1983.las	3,652,911	37,730	4,207	184	3,695,032
14T_PK_1984.las	3,497,308	8,989	1,475	72	3,507,844
14T_PK_1985.las	3,444,671	15,954	1,642	52	3,462,319
14T_PK_1986.las	3,406,313	114,486	12,162	483	3,533,444
14T_PK_1987.las	3,605,345	186,267	16,185	663	3,808,460
14T_PK_1988.las	3,528,492	43,627	4,161	125	3,576,405
14T_PK_1989.las	3,306,682	109,234	13,930	709	3,430,555
14T_PK_1990.las	3,330,164	6,352	509	24	3,337,049
14T_PK_1991.las	3,665,564	605	14	00	3,666,183
14T_PK_1992.las	3,665,068	7,995	1,120	45	3,674,228
14T_PK_1993.las	3,236,800	14,360	2,119	143	3,253,422
14T_PK_1994.las	3,474,251	12,894	1,731	112	3,488,988
14T_PK_1995.las	3,421,498	27,907	4,426	243	3,454,074
14T_PK_1996.las	3,072,830	4,637	496	29	3,077,992
14T_PK_1997.las	3,286,140	7,135	1,032	67	3,294,374
14T_PK_1998.las	3,494,338	100,965	12,267	631	3,608,201
14T_PK_1999.las	3,201,606	159,578	16,656	749	3,378,589
14T_PK_2067.las	1,456,400	1,690	117	03	1,458,210
14T_PK_2068.las	3,303,850	6,548	744	39	3,311,181
14T_PK_2069.las	3,399,834	7,456	821	32	3,408,143
14T_PK_2070.las	3,244,832	12,092	1,456	60	3,258,440
14T_PK_2071.las	3,109,291	58,468	6,819	276	3,174,854
14T_PK_2072.las	3,403,170	3,446	428	18	3,407,062
14T_PK_2073.las	3,537,355	15,984	1,592	48	3,554,979

C-2 Report on Multiple Discrete Returns (Tiled Data) - continued

File	First return	Second return	Third return	Other returns	Total points
14T_PK_2074.las	3,332,638	31,142	3,593	172	3,367,545
14T_PK_2075.las	3,436,850	1,410	156	07	3,438,423
14T_PK_2076.las	3,427,934	504	00	00	3,428,438
14T_PK_2077.las	3,355,138	755	36	05	3,355,934
14T_PK_2078.las	3,773,295	2,216	28	03	3,775,542
14T_PK_2079.las	3,518,287	4,977	486	17	3,523,767
14T_PK_2080.las	3,333,620	15,398	2,545	148	3,351,711
14T_PK_2081.las	3,362,184	8,532	741	17	3,371,474
14T_PK_2082.las	3,292,797	55,277	6,951	267	3,355,292
14T_PK_2083.las	3,558,197	33,389	6,365	394	3,598,345
14T_PK_2084.las	3,593,445	7,611	305	09	3,601,370
14T_PK_2085.las	3,706,507	2,986	106	01	3,709,600
14T_PK_2086.las	3,233,587	58,492	7,840	362	3,300,281
14T_PK_2087.las	3,534,262	63,145	8,831	453	3,606,691
14T_PK_2088.las	3,918,332	42,685	3,959	231	3,965,207
14T_PK_2089.las	3,285,569	251,603	34,107	1,546	3,572,825
14T_PK_2090.las	3,537,088	35,101	5,146	300	3,577,635
14T_PK_2091.las	3,359,267	42,589	3,628	189	3,405,673
14T_PK_2092.las	3,764,925	6,649	551	15	3,772,140
14T_PK_2093.las	3,539,510	12,296	1,829	98	3,553,733
14T_PK_2094.las	3,560,682	10,023	816	49	3,571,570
14T_PK_2095.las	3,428,479	47,175	4,072	118	3,479,844
14T_PK_2096.las	2,948,436	40,881	6,036	269	2,995,622
14T_PK_2097.las	3,894,262	7,307	726	29	3,902,324
14T_PK_2098.las	3,361,701	44,934	5,125	195	3,411,955
14T_PK_2099.las	3,762,688	92,080	7,708	289	3,862,765
14T_PK_2167.las	1,498,985	6,828	528	08	1,506,349
14T_PK_2168.las	3,367,422	12,720	1,401	43	3,381,586
14T_PK_2169.las	3,521,672	19,159	1,374	34	3,542,239
14T_PK_2170.las	3,363,871	204,460	30,941	1,633	3,600,905
14T_PK_2171.las	3,192,770	84,460	8,375	296	3,285,901
14T_PK_2172.las	3,655,601	21,874	1,551	34	3,679,060
14T_PK_2173.las	3,873,782	46,707	5,703	249	3,926,441
14T_PK_2174.las	3,578,158	12,323	1,169	22	3,591,672

C-2 Report on Multiple Discrete Returns (Tiled Data) - continued

File	First return	Second return	Third return	Other returns	Total points
14T_PK_2175.las	3,604,079	41,414	5,953	444	3,651,890
14T_PK_2176.las	3,709,395	10,380	204	01	3,719,980
14T_PK_2177.las	3,743,305	19,954	2,734	157	3,766,150
14T_PK_2178.las	4,004,521	7,719	1,072	71	4,013,383
14T_PK_2179.las	3,917,732	8,878	1,218	86	3,927,914
14T_PK_2180.las	3,984,472	7,609	63	00	3,992,144
14T_PK_2181.las	3,841,070	18,787	2,638	134	3,862,629
14T_PK_2182.las	3,587,139	7,676	1,431	102	3,596,348
14T_PK_2183.las	3,428,155	4,663	865	68	3,433,751
14T_PK_2184.las	3,622,128	15,915	1,534	77	3,639,654
14T_PK_2185.las	4,315,302	23,489	2,741	149	4,341,681
14T_PK_2186.las	3,595,916	9,034	523	21	3,605,494
14T_PK_2187.las	3,464,796	161,351	20,271	802	3,647,220
14T_PK_2188.las	4,004,053	20,208	1,759	58	4,026,078
14T_PK_2189.las	3,525,611	18,227	1,892	90	3,545,820
14T_PK_2190.las	3,602,718	414,415	62,042	3,457	4,082,632
14T_PK_2191.las	3,520,855	132,969	13,487	781	3,668,092
14T_PK_2192.las	3,593,671	27,673	3,602	245	3,625,191
14T_PK_2193.las	3,863,737	10,311	1,504	65	3,875,617
14T_PK_2194.las	3,506,054	16,164	1,391	69	3,523,678
14T_PK_2195.las	3,809,408	83,919	12,618	783	3,906,728
14T_PK_2196.las	3,425,748	37,592	3,674	164	3,467,178
14T_PK_2197.las	3,801,986	24,424	1,071	61	3,827,542
14T_PK_2198.las	3,192,205	34,473	3,926	265	3,230,869
14T_PK_2199.las	3,872,765	26,798	2,957	185	3,902,705
14T_PK_2267.las	1,346,756	19,362	740	38	1,366,896
14T_PK_2268.las	2,767,064	92,538	12,327	555	2,872,484
14T_PK_2269.las	2,651,862	113,499	15,586	802	2,781,749
14T_PK_2270.las	3,022,099	85,176	8,362	380	3,116,017
14T_PK_2271.las	3,083,091	34,468	1,187	43	3,118,789
14T_PK_2272.las	2,959,312	21,791	216	04	2,981,323
14T_PK_2273.las	3,042,385	26,422	146	00	3,068,953
14T_PK_2274.las	2,862,397	21,013	2,201	97	2,885,708
14T_PK_2275.las	2,743,585	28,256	2,018	97	2,773,956

C-2 Report on Multiple Discrete Returns (Tiled Data) - continued

File	First return	Second return	Third return	Other returns	Total points
14T_PK_2276.las	2,841,321	39,593	1,512	60	2,882,486
14T_PK_2277.las	2,774,525	12,429	42	01	2,786,997
14T_PK_2278.las	2,805,487	9,046	1,141	92	2,815,766
14T_PK_2279.las	2,976,290	35,455	4,760	331	3,016,836
14T_PK_2280.las	3,126,680	19,196	346	10	3,146,232
14T_PK_2281.las	3,136,277	29,743	2,193	154	3,168,367
14T_PK_2282.las	3,178,804	12,501	1,490	125	3,192,920
14T_PK_2283.las	2,932,803	18,160	2,061	147	2,953,171
14T_PK_2284.las	3,356,458	10,615	839	32	3,367,944
14T_PK_2285.las	3,453,101	45,596	5,292	145	3,504,134
14T_PK_2286.las	3,584,019	18,313	923	21	3,603,276
14T_PK_2287.las	3,243,448	47,706	4,702	193	3,296,049
14T_PK_2288.las	3,286,084	151,543	19,558	821	3,458,006
14T_PK_2289.las	3,300,311	41,664	3,730	94	3,345,799
14T_PK_2290.las	3,340,153	103,446	9,181	436	3,453,216
14T_PK_2291.las	3,549,735	253,060	25,832	1,123	3,829,750
14T_PK_2292.las	3,367,311	32,831	1,110	46	3,401,298
14T_PK_2293.las	3,508,885	48,503	1,385	32	3,558,805
14T_PK_2294.las	3,291,093	22,708	808	51	3,314,660
14T_PK_2295.las	3,490,227	54,897	6,460	332	3,551,916
14T_PK_2296.las	3,353,725	32,140	2,630	138	3,388,633
14T_PK_2297.las	3,521,277	34,103	1,828	53	3,557,261
14T_PK_2298.las	3,347,005	27,585	2,471	109	3,377,170
14T_PK_2299.las	3,300,882	21,711	2,663	106	3,325,362
14T_PK_2367.las	1,335,155	9,729	226	05	1,345,115
14T_PK_2368.las	3,332,148	86,185	7,270	214	3,425,817
14T_PK_2369.las	3,466,428	57,402	4,206	229	3,528,265
14T_PK_2370.las	3,677,878	41,213	2,334	124	3,721,549
14T_PK_2371.las	3,492,918	22,146	1,629	52	3,516,745
14T_PK_2372.las	2,966,568	18,564	419	13	2,985,564
14T_PK_2373.las	3,087,671	30,234	496	12	3,118,413
14T_PK_2374.las	3,157,287	29,140	3,108	96	3,189,631
14T_PK_2375.las	3,402,155	56,752	3,961	184	3,463,052
14T_PK_2376.las	2,813,560	43,612	1,734	56	2,858,962

C-2 Report on Multiple Discrete Returns (Tiled Data) - continued

File	First return	Second return	Third return	Other returns	Total points
14T_PK_2377.las	3,287,124	33,056	1,471	60	3,321,711
14T_PK_2378.las	3,308,934	143,205	15,833	617	3,468,589
14T_PK_2379.las	3,251,725	65,205	4,475	114	3,321,519
14T_PK_2380.las	3,224,287	11,287	726	19	3,236,319
14T_PK_2381.las	3,283,759	47,173	1,047	53	3,332,032
14T_PK_2382.las	2,772,341	28,749	998	38	2,802,126
14T_PK_2383.las	3,347,833	22,494	473	48	3,370,848
14T_PK_2384.las	3,032,853	9,166	58	00	3,042,077
14T_PK_2385.las	3,465,641	13,913	946	24	3,480,524
14T_PK_2386.las	3,498,031	14,809	773	19	3,513,632
14T_PK_2387.las	3,539,428	7,867	117	01	3,547,413
14T_PK_2388.las	3,236,582	29,814	2,457	86	3,268,939
14T_PK_2389.las	3,128,622	30,366	2,248	79	3,161,315
14T_PK_2390.las	3,652,901	198,034	25,892	1,129	3,877,956
14T_PK_2391.las	3,473,314	156,951	18,019	731	3,649,015
14T_PK_2392.las	3,627,074	40,982	816	23	3,668,895
14T_PK_2393.las	3,565,859	128,916	5,415	291	3,700,481
14T_PK_2394.las	3,349,403	50,486	500	03	3,400,392
14T_PK_2395.las	3,606,329	12,642	899	48	3,619,918
14T_PK_2396.las	3,643,336	3,114	148	07	3,646,605
14T_PK_2397.las	3,753,758	8,507	1,437	96	3,763,798
14T_PK_2398.las	3,743,414	28,084	3,770	192	3,775,460
14T_PK_2399.las	3,489,309	10,271	672	23	3,500,275
14T_PK_2467.las	1,234,362	12,736	322	11	1,247,431
14T_PK_2468.las	3,352,184	36,867	619	18	3,389,688
14T_PK_2469.las	3,590,127	77,256	6,639	331	3,674,353
14T_PK_2470.las	4,072,886	68,500	6,477	279	4,148,142
14T_PK_2471.las	3,502,229	20,508	839	32	3,523,608
14T_PK_2472.las	3,260,384	18,046	353	14	3,278,797
14T_PK_2473.las	3,952,734	43,114	347	01	3,996,196
14T_PK_2474.las	3,422,175	36,577	2,228	99	3,461,079
14T_PK_2475.las	3,285,384	58,460	605	01	3,344,450
14T_PK_2476.las	3,449,440	189,138	8,267	244	3,647,089
14T_PK_2477.las	3,187,968	168,482	6,254	166	3,362,870

C-2 Report on Multiple Discrete Returns (Tiled Data) - continued

File	First return	Second return	Third return	Other returns	Total points
14T_PK_2478.las	3,474,885	109,627	6,361	298	3,591,171
14T_PK_2479.las	3,217,498	50,746	4,136	189	3,272,569
14T_PK_2480.las	3,100,190	31,846	3,520	195	3,135,751
14T_PK_2481.las	3,133,019	17,409	702	19	3,151,149
14T_PK_2482.las	2,919,188	41,768	1,336	54	2,962,346
14T_PK_2483.las	3,124,136	47,541	2,624	124	3,174,425
14T_PK_2484.las	2,782,139	19,583	324	08	2,802,054
14T_PK_2485.las	3,132,690	31,092	610	27	3,164,419
14T_PK_2486.las	2,761,334	31,916	366	08	2,793,624
14T_PK_2487.las	3,221,678	74,186	8,112	435	3,304,411
14T_PK_2488.las	2,947,587	59,088	4,663	230	3,011,568
14T_PK_2489.las	2,765,271	115,221	10,477	568	2,891,537
14T_PK_2490.las	3,395,323	173,303	21,333	1,009	3,590,968
14T_PK_2491.las	3,146,230	58,729	7,662	457	3,213,078
14T_PK_2492.las	2,969,863	20,052	398	03	2,990,316
14T_PK_2493.las	2,870,157	39,167	2,151	146	2,911,621
14T_PK_2494.las	2,787,774	56,890	3,598	196	2,848,458
14T_PK_2495.las	3,178,712	46,155	5,553	331	3,230,751
14T_PK_2496.las	2,842,834	3,776	320	14	2,846,944
14T_PK_2497.las	3,154,469	3,515	111	01	3,158,096
14T_PK_2498.las	3,057,476	71,407	9,405	468	3,138,756
14T_PK_2499.las	3,142,780	90,870	12,872	783	3,247,305
14T_PK_2567.las	1,283,355	18,410	1,320	40	1,303,125
14T_PK_2568.las	4,025,705	51,199	4,125	180	4,081,209
14T_PK_2569.las	3,714,559	79,278	9,642	470	3,803,949
14T_PK_2570.las	4,068,290	46,676	5,744	247	4,120,957
14T_PK_2571.las	3,846,833	11,940	846	54	3,859,673
14T_PK_2572.las	3,725,251	12,805	656	25	3,738,737
14T_PK_2573.las	4,165,971	23,650	347	03	4,189,971
14T_PK_2574.las	3,797,827	40,873	3,326	87	3,842,113
14T_PK_2575.las	3,866,116	29,607	513	02	3,896,238
14T_PK_2576.las	3,863,003	108,663	6,586	213	3,978,465
14T_PK_2577.las	3,997,030	79,775	3,467	89	4,080,361
14T_PK_2578.las	4,157,634	34,478	2,558	99	4,194,769

C-2 Report on Multiple Discrete Returns (Tiled Data) - continued

File	First return	Second return	Third return	Other returns	Total points
14T_PK_2579.las	3,900,703	20,014	1,389	27	3,922,133
14T_PK_2580.las	4,067,927	13,072	1,152	46	4,082,197
14T_PK_2581.las	4,000,751	5,301	97	02	4,006,151
14T_PK_2582.las	4,046,383	12,326	141	03	4,058,853
14T_PK_2583.las	4,126,357	24,178	1,776	90	4,152,401
14T_PK_2584.las	4,022,529	20,976	2,184	79	4,045,768
14T_PK_2585.las	4,121,213	17,387	924	45	4,139,569
14T_PK_2586.las	4,039,671	11,317	112	02	4,051,102
14T_PK_2587.las	4,015,723	32,798	3,791	214	4,052,526
14T_PK_2588.las	3,700,075	11,020	494	17	3,711,606
14T_PK_2589.las	3,740,166	198,475	25,574	1,189	3,965,404
14T_PK_2590.las	3,508,985	95,709	11,326	513	3,616,533
14T_PK_2591.las	3,573,463	40,401	5,751	341	3,619,956
14T_PK_2592.las	3,609,022	8,485	588	16	3,618,111
14T_PK_2593.las	3,530,716	29,901	2,901	118	3,563,636
14T_PK_2594.las	3,486,719	15,740	1,126	18	3,503,603
14T_PK_2595.las	3,616,386	42,448	7,610	503	3,666,947
14T_PK_2596.las	3,689,486	10,176	1,100	36	3,700,798
14T_PK_2597.las	3,681,036	13,665	1,812	84	3,696,597
14T_PK_2598.las	3,665,383	29,791	3,624	171	3,698,969
14T_PK_2599.las	3,619,934	13,731	1,845	80	3,635,590
14T_PK_2667.las	1,472,049	35,549	2,916	63	1,510,577
14T_PK_2668.las	3,638,348	47,381	5,751	224	3,691,704
14T_PK_2669.las	3,882,006	86,577	9,736	347	3,978,666
14T_PK_2670.las	4,073,499	102,429	11,309	408	4,187,645
14T_PK_2671.las	4,165,198	26,728	3,119	160	4,195,205
14T_PK_2672.las	4,253,587	68,464	7,958	334	4,330,343
14T_PK_2673.las	4,293,654	10,230	664	08	4,304,556
14T_PK_2674.las	4,203,495	13,016	1,097	35	4,217,643
14T_PK_2675.las	4,140,834	33,050	3,962	193	4,178,039
14T_PK_2676.las	4,028,694	2,698	102	07	4,031,501
14T_PK_2677.las	4,165,037	23,854	3,303	130	4,192,324
14T_PK_2678.las	4,114,521	244,316	32,140	1,205	4,392,182
14T_PK_2679.las	4,108,842	3,603	157	04	4,112,606

C-2 Report on Multiple Discrete Returns (Tiled Data) - continued

File	First return	Second return	Third return	Other returns	Total points
14T_PK_2680.las	4,091,054	6,531	796	51	4,098,432
14T_PK_2681.las	4,093,052	20,446	1,684	64	4,115,246
14T_PK_2682.las	4,134,032	24,099	3,272	157	4,161,560
14T_PK_2683.las	4,219,088	78,477	11,796	651	4,310,012
14T_PK_2684.las	4,196,333	14,710	2,383	154	4,213,580
14T_PK_2685.las	4,131,078	14,801	2,893	276	4,149,048
14T_PK_2686.las	4,133,917	19,843	2,835	170	4,156,765
14T_PK_2687.las	4,250,676	44,856	6,531	318	4,302,381
14T_PK_2688.las	4,173,266	33,317	4,259	215	4,211,057
14T_PK_2689.las	4,063,301	359,742	55,732	3,108	4,481,883
14T_PK_2690.las	4,110,771	119,434	17,280	776	4,248,261
14T_PK_2691.las	4,106,150	27,343	4,521	295	4,138,309
14T_PK_2692.las	4,162,174	24,244	2,644	87	4,189,149
14T_PK_2693.las	4,178,621	39,970	5,342	305	4,224,238
14T_PK_2694.las	4,060,706	2,977	07	00	4,063,690
14T_PK_2695.las	3,987,950	57,328	11,906	1,055	4,058,239
14T_PK_2696.las	3,781,109	2,495	19	00	3,783,623
14T_PK_2697.las	3,744,457	12,005	2,441	204	3,759,107
14T_PK_2698.las	3,715,480	8,431	1,071	58	3,725,040
14T_PK_2699.las	3,539,281	10,836	1,585	71	3,551,773
14T_PK_2767.las	1,386,534	16,841	2,545	197	1,406,117
14T_PK_2768.las	4,070,231	6,846	334	12	4,077,423
14T_PK_2769.las	3,986,195	17,035	2,869	260	4,006,359
14T_PK_2770.las	4,027,053	4,667	23	00	4,031,743
14T_PK_2771.las	4,011,463	23,962	4,542	376	4,040,343
14T_PK_2772.las	3,959,390	20,601	3,606	308	3,983,905
14T_PK_2773.las	3,894,572	10,817	1,526	104	3,907,019
14T_PK_2774.las	3,851,860	19,146	2,719	171	3,873,896
14T_PK_2775.las	4,055,366	69,764	11,216	728	4,137,074
14T_PK_2776.las	3,989,944	31,451	4,767	208	4,026,370
14T_PK_2777.las	3,975,081	111,469	15,327	798	4,102,675
14T_PK_2778.las	3,974,444	294,945	41,089	1,922	4,312,400
14T_PK_2779.las	3,985,943	29,162	2,976	125	4,018,206
14T_PK_2780.las	3,981,147	2,073	108	13	3,983,341

C-2 Report on Multiple Discrete Returns (Tiled Data) - continued

File	First return	Second return	Third return	Other returns	Total points
14T_PK_2781.las	3,985,690	28,782	4,167	218	4,018,857
14T_PK_2782.las	3,954,906	7,676	637	26	3,963,245
14T_PK_2783.las	3,955,803	5,437	481	41	3,961,762
14T_PK_2784.las	3,990,470	51,157	7,934	421	4,049,982
14T_PK_2785.las	3,976,901	91,907	14,217	747	4,083,772
14T_PK_2786.las	3,945,934	7,844	927	71	3,954,776
14T_PK_2787.las	3,995,217	52,982	6,898	231	4,055,328
14T_PK_2788.las	3,927,500	174,756	24,616	1,054	4,127,926
14T_PK_2789.las	4,023,310	113,804	12,729	454	4,150,297
14T_PK_2790.las	4,040,558	90,129	11,468	376	4,142,531
14T_PK_2791.las	4,032,013	23,932	3,805	241	4,059,991
14T_PK_2792.las	3,978,809	25,772	3,549	180	4,008,310
14T_PK_2793.las	3,941,182	46,395	6,469	371	3,994,417
14T_PK_2794.las	3,943,432	31,115	5,935	456	3,980,938
14T_PK_2795.las	3,897,383	54,634	9,944	815	3,962,776
14T_PK_2796.las	3,875,570	10,365	1,282	54	3,887,271
14T_PK_2797.las	3,891,589	20,892	2,454	87	3,915,022
14T_PK_2798.las	3,935,501	2,421	05	00	3,937,927
14T_PK_2799.las	3,889,977	16,939	2,104	90	3,909,110
14T_PK_2867.las	1,084,729	19,417	3,151	207	1,107,504
14T_PK_2868.las	3,245,894	7,391	754	37	3,254,076
14T_PK_2869.las	3,170,240	7,347	482	14	3,178,083
14T_PK_2870.las	3,295,891	22,434	3,196	165	3,321,686
14T_PK_2871.las	3,383,831	4,278	210	09	3,388,328
14T_PK_2872.las	3,482,826	11,046	1,473	105	3,495,450
14T_PK_2873.las	3,506,750	2,193	12	00	3,508,955
14T_PK_2874.las	3,499,041	7,495	677	32	3,507,245
14T_PK_2875.las	3,715,661	28,990	4,401	271	3,749,323
14T_PK_2876.las	3,780,195	51,177	7,167	334	3,838,873
14T_PK_2877.las	3,756,550	98,278	15,100	869	3,870,797
14T_PK_2878.las	3,700,127	119,083	12,462	525	3,832,197
14T_PK_2879.las	3,629,911	31,552	4,231	202	3,665,896
14T_PK_2880.las	3,630,169	60,200	9,168	439	3,699,976
14T_PK_2881.las	3,612,284	25,570	3,244	143	3,641,241

C-2 Report on Multiple Discrete Returns (Tiled Data) - continued

File	First return	Second return	Third return	Other returns	Total points
14T_PK_2882.las	3,601,657	16,113	2,162	108	3,620,040
14T_PK_2883.las	3,549,837	1,912	106	02	3,551,857
14T_PK_2884.las	3,582,084	14,391	1,511	67	3,598,053
14T_PK_2885.las	3,586,708	10,690	1,290	92	3,598,780
14T_PK_2886.las	3,661,328	16,295	2,250	72	3,679,945
14T_PK_2887.las	3,625,155	109,330	13,817	621	3,748,923
14T_PK_2888.las	3,641,000	187,065	19,653	707	3,848,425
14T_PK_2889.las	3,664,477	56,965	6,556	253	3,728,251
14T_PK_2890.las	3,632,730	4,164	276	14	3,637,184
14T_PK_2891.las	3,529,314	61,651	9,962	609	3,601,536
14T_PK_2892.las	3,541,784	24,349	3,403	192	3,569,728
14T_PK_2893.las	3,607,657	3,077	172	03	3,610,909
14T_PK_2894.las	3,401,554	22,693	2,991	145	3,427,383
14T_PK_2895.las	3,444,826	76,147	11,759	641	3,533,373
14T_PK_2896.las	3,479,579	56,601	6,363	197	3,542,740
14T_PK_2897.las	3,527,184	13,270	1,097	39	3,541,590
14T_PK_2898.las	3,462,465	3,950	229	08	3,466,652
14T_PK_2899.las	3,337,767	17,575	1,821	71	3,357,234
14T_PK_2967.las	882,052	367	08	00	882,427
14T_PK_2968.las	2,704,046	1,314	28	03	2,705,391
14T_PK_2969.las	2,752,443	5,151	356	11	2,757,961
14T_PK_2970.las	2,953,395	36,826	5,536	278	2,996,035
14T_PK_2971.las	2,948,751	4,937	722	31	2,954,441
14T_PK_2972.las	2,986,014	14,228	2,664	187	3,003,093
14T_PK_2973.las	3,036,151	2,367	117	04	3,038,639
14T_PK_2974.las	3,085,616	18,012	3,083	172	3,106,883
14T_PK_2975.las	2,957,583	12,768	810	18	2,971,179
14T_PK_2976.las	2,826,139	8,899	987	48	2,836,073
14T_PK_2977.las	2,901,054	23,551	3,961	263	2,928,829
14T_PK_2978.las	2,946,587	29,211	3,214	95	2,979,107
14T_PK_2979.las	2,959,286	91,407	11,671	510	3,062,874
14T_PK_2980.las	3,060,405	162,189	22,360	891	3,245,845
14T_PK_2981.las	3,110,366	11,234	1,065	19	3,122,684
14T_PK_2982.las	3,189,313	19,306	2,156	89	3,210,864

C-2 Report on Multiple Discrete Returns (Tiled Data) - continued

File	First return	Second return	Third return	Other returns	Total points
14T_PK_2983.las	3,190,025	17,215	2,264	95	3,209,599
14T_PK_2984.las	3,293,493	12,399	1,194	61	3,307,147
14T_PK_2985.las	3,359,293	51,892	6,469	281	3,417,935
14T_PK_2986.las	3,373,942	42,200	5,480	197	3,421,819
14T_PK_2987.las	3,281,369	167,927	21,792	1,062	3,472,150
14T_PK_2988.las	3,316,937	54,629	6,041	200	3,377,807
14T_PK_2989.las	3,375,674	50,944	6,753	250	3,433,621
14T_PK_2990.las	3,439,077	11,146	956	28	3,451,207
14T_PK_2991.las	3,396,755	18,260	2,639	148	3,417,802
14T_PK_2992.las	3,469,804	2,191	117	06	3,472,118
14T_PK_2993.las	3,542,949	25,072	3,632	141	3,571,794
14T_PK_2994.las	3,471,769	12,706	1,390	60	3,485,925
14T_PK_2995.las	3,564,919	102,617	14,885	765	3,683,186
14T_PK_2996.las	3,534,795	39,795	5,658	294	3,580,542
14T_PK_2997.las	3,565,171	2,373	75	01	3,567,620
14T_PK_2998.las	3,456,893	7,977	1,151	69	3,466,090
14T_PK_2999.las	3,507,946	24,920	4,815	367	3,538,048
14T_PK_3067.las	1,091,939	5,956	999	79	1,098,973
14T_PK_3068.las	3,676,051	12,083	1,214	36	3,689,384
14T_PK_3069.las	3,521,505	40,682	5,710	277	3,568,174
14T_PK_3070.las	3,368,882	31,159	4,310	258	3,404,609
14T_PK_3071.las	3,226,596	39,969	7,171	460	3,274,196
14T_PK_3072.las	3,191,520	7,502	1,098	80	3,200,200
14T_PK_3073.las	3,189,815	3,140	118	02	3,193,075
14T_PK_3074.las	3,088,733	16,683	3,142	294	3,108,852
14T_PK_3075.las	3,157,541	12,760	1,247	56	3,171,604
14T_PK_3076.las	3,254,682	45,026	6,861	404	3,306,973
14T_PK_3077.las	3,339,503	19,203	2,564	164	3,361,434
14T_PK_3078.las	3,304,068	16,224	3,058	240	3,323,590
14T_PK_3079.las	3,317,438	86,461	12,387	574	3,416,860
14T_PK_3080.las	3,263,891	162,628	20,915	818	3,448,252
14T_PK_3081.las	3,294,316	23,395	2,561	94	3,320,366
14T_PK_3082.las	3,312,133	9,530	1,247	69	3,322,979
14T_PK_3083.las	3,385,133	15,901	1,655	47	3,402,736

C-2 Report on Multiple Discrete Returns (Tiled Data) - continued

File	First return	Second return	Third return	Other returns	Total points
14T_PK_3084.las	3,360,844	9,503	1,302	43	3,371,692
14T_PK_3085.las	3,206,935	40,578	5,953	305	3,253,771
14T_PK_3086.las	3,128,599	62,811	8,972	386	3,200,768
14T_PK_3087.las	3,190,763	152,069	23,023	1,240	3,367,095
14T_PK_3088.las	3,259,936	48,335	7,348	361	3,315,980
14T_PK_3089.las	3,284,423	19,461	2,618	98	3,306,600
14T_PK_3090.las	3,459,663	55,468	7,649	395	3,523,175
14T_PK_3091.las	3,560,931	3,910	538	55	3,565,434
14T_PK_3092.las	3,554,234	12,643	1,866	111	3,568,854
14T_PK_3093.las	3,648,795	42,740	5,447	198	3,697,180
14T_PK_3094.las	3,620,212	54,208	6,318	282	3,681,020
14T_PK_3095.las	3,581,527	99,008	15,146	755	3,696,436
14T_PK_3096.las	3,574,275	2,417	58	03	3,576,753
14T_PK_3097.las	3,691,822	62,205	9,544	417	3,763,988
14T_PK_3098.las	3,603,166	12,626	1,452	63	3,617,307
14T_PK_3099.las	3,597,025	64,475	6,230	190	3,667,920
14T_PK_3167.las	975,275	57,628	7,089	290	1,040,282
14T_PK_3168.las	3,507,016	72,392	7,885	287	3,587,580
14T_PK_3169.las	3,565,760	11,397	1,357	71	3,578,585
14T_PK_3170.las	3,419,338	2,483	163	00	3,421,984
14T_PK_3171.las	3,481,814	10,488	1,641	129	3,494,072
14T_PK_3172.las	3,466,552	5,419	547	13	3,472,531
14T_PK_3173.las	3,406,628	24,185	2,372	92	3,433,277
14T_PK_3174.las	3,358,719	156,570	15,975	591	3,531,855
14T_PK_3175.las	3,304,182	149,566	14,933	506	3,469,187
14T_PK_3176.las	3,268,842	10,217	951	29	3,280,039
14T_PK_3177.las	3,159,877	25,912	3,236	103	3,189,128
14T_PK_3178.las	3,085,851	50,863	7,245	332	3,144,291
14T_PK_3179.las	2,969,183	22,473	2,662	76	2,994,394
14T_PK_3180.las	2,998,657	93,468	12,921	715	3,105,761
14T_PK_3181.las	2,907,040	113,535	16,916	922	3,038,413
14T_PK_3182.las	2,896,861	108,718	15,494	775	3,021,848
14T_PK_3183.las	2,930,838	60,821	7,262	230	2,999,151
14T_PK_3184.las	2,872,078	37,005	5,147	248	2,914,478

C-2 Report on Multiple Discrete Returns (Tiled Data) - continued

File	First return	Second return	Third return	Other returns	Total points
14T_PK_3185.las	2,856,593	1,532	10	00	2,858,135
14T_PK_3186.las	2,852,869	78,749	10,750	446	2,942,814
14T_PK_3187.las	2,902,725	108,688	13,098	478	3,024,989
14T_PK_3188.las	2,884,612	51,608	7,272	299	2,943,791
14T_PK_3189.las	2,902,851	25,431	4,097	305	2,932,684
14T_PK_3190.las	2,894,286	8,085	1,340	87	2,903,798
14T_PK_3191.las	2,887,128	21,193	2,279	87	2,910,687
14T_PK_3192.las	2,862,311	19,112	2,351	109	2,883,883
14T_PK_3193.las	2,841,524	11,776	1,393	98	2,854,791
14T_PK_3194.las	2,821,713	10,643	1,418	66	2,833,840
14T_PK_3195.las	2,874,452	15,130	2,376	129	2,892,087
14T_PK_3196.las	2,820,890	9,847	1,558	95	2,832,390
14T_PK_3197.las	2,938,240	1,705	27	03	2,939,975
14T_PK_3198.las	3,005,973	2,375	13	00	3,008,361
14T_PK_3199.las	3,135,233	44,078	4,912	238	3,184,461
14T_PK_3267.las	896,015	1,639	145	11	897,810
14T_PK_3268.las	3,274,418	10,346	1,527	121	3,286,412
14T_PK_3269.las	3,399,875	9,010	755	31	3,409,671
14T_PK_3270.las	3,280,574	3,168	16	00	3,283,758
14T_PK_3271.las	3,328,128	4,628	190	04	3,332,950
14T_PK_3272.las	3,301,590	12,809	1,442	63	3,315,904
14T_PK_3273.las	3,228,855	6,337	1,013	68	3,236,273
14T_PK_3274.las	3,235,274	13,081	893	23	3,249,271
14T_PK_3275.las	3,243,177	49,700	4,807	154	3,297,838
14T_PK_3276.las	3,250,936	23,189	3,185	124	3,277,434
14T_PK_3277.las	3,239,378	3,663	270	05	3,243,316
14T_PK_3278.las	3,248,866	2,407	53	00	3,251,326
14T_PK_3279.las	3,276,404	36,412	4,185	202	3,317,203
14T_PK_3280.las	3,350,010	118,937	15,911	849	3,485,707
14T_PK_3281.las	3,316,266	45,398	5,064	199	3,366,927
14T_PK_3282.las	3,259,077	125,521	12,529	452	3,397,579
14T_PK_3283.las	3,340,130	140,238	11,771	266	3,492,405
14T_PK_3284.las	3,268,890	125,568	14,388	480	3,409,326
14T_PK_3285.las	3,316,370	48,018	4,403	140	3,368,931

C-2 Report on Multiple Discrete Returns (Tiled Data) - continued

File	First return	Second return	Third return	Other returns	Total points
14T_PK_3286.las	3,078,235	35,171	4,265	179	3,117,850
14T_PK_3287.las	3,013,956	194,139	18,347	512	3,226,954
14T_PK_3288.las	2,936,530	80,195	10,221	453	3,027,399
14T_PK_3289.las	2,920,266	7,436	533	10	2,928,245
14T_PK_3290.las	2,906,673	2,030	22	00	2,908,725
14T_PK_3291.las	2,980,173	17,779	1,594	57	2,999,603
14T_PK_3292.las	3,031,842	5,046	328	15	3,037,231
14T_PK_3293.las	3,019,546	46,765	4,585	107	3,071,003
14T_PK_3294.las	2,970,315	1,941	08	00	2,972,264
14T_PK_3295.las	2,982,644	1,740	02	00	2,984,386
14T_PK_3296.las	2,921,413	1,971	04	00	2,923,388
14T_PK_3297.las	2,937,655	2,251	05	00	2,939,911
14T_PK_3298.las	2,892,642	23,742	3,002	119	2,919,505
14T_PK_3299.las	2,759,121	20,223	2,231	91	2,781,666
14T_PK_3367.las	871,727	6,854	476	08	879,065
14T_PK_3368.las	3,306,358	19,011	1,266	27	3,326,662
14T_PK_3369.las	3,354,253	130,150	10,916	258	3,495,577
14T_PK_3370.las	3,321,214	94,129	6,408	87	3,421,838
14T_PK_3371.las	3,423,315	50,057	4,619	128	3,478,119
14T_PK_3372.las	3,480,411	58,983	5,141	124	3,544,659
14T_PK_3373.las	3,487,819	68,878	6,571	180	3,563,448
14T_PK_3374.las	3,487,967	55,048	6,154	205	3,549,374
14T_PK_3375.las	3,517,903	25,133	2,564	105	3,545,705
14T_PK_3376.las	3,529,830	16,417	1,581	55	3,547,883
14T_PK_3377.las	3,497,933	6,474	502	16	3,504,925
14T_PK_3378.las	3,455,699	17,168	1,253	21	3,474,141
14T_PK_3379.las	3,421,683	19,645	2,133	79	3,443,540
14T_PK_3380.las	3,393,002	104,789	14,779	687	3,513,257
14T_PK_3381.las	3,413,656	3,307	215	05	3,417,183
14T_PK_3382.las	3,399,028	105,556	11,063	353	3,516,000
14T_PK_3383.las	3,410,652	51,364	4,955	196	3,467,167
14T_PK_3384.las	3,367,733	40,768	3,781	114	3,412,396
14T_PK_3385.las	3,423,230	95,483	8,994	256	3,527,963
14T_PK_3386.las	3,481,513	91,798	9,318	308	3,582,937

C-2 Report on Multiple Discrete Returns (Tiled Data) - continued

File	First return	Second return	Third return	Other returns	Total points
14T_PK_3387.las	3,499,214	159,787	13,689	416	3,673,106
14T_PK_3388.las	3,460,119	3,491	32	01	3,463,643
14T_PK_3389.las	3,425,859	22,067	2,518	94	3,450,538
14T_PK_3390.las	3,440,916	2,062	05	00	3,442,983
14T_PK_3391.las	3,420,379	27,583	3,780	215	3,451,957
14T_PK_3392.las	3,289,865	67,475	7,026	246	3,364,612
14T_PK_3393.las	3,250,961	37,663	3,336	99	3,292,059
14T_PK_3394.las	3,211,855	15,865	1,153	43	3,228,916
14T_PK_3395.las	3,173,253	17,099	2,148	120	3,192,620
14T_PK_3396.las	3,120,519	24,477	2,779	119	3,147,894
14T_PK_3397.las	3,044,786	19,386	2,494	152	3,066,818
14T_PK_3398.las	3,042,868	99,446	13,193	644	3,156,151
14T_PK_3399.las	2,976,020	40,337	4,120	121	3,020,598
14T_PK_3467.las	815,084	22,964	2,473	78	840,599
14T_PK_3468.las	3,318,855	136,809	12,909	304	3,468,877
14T_PK_3469.las	3,427,900	62,982	5,313	131	3,496,326
14T_PK_3470.las	3,446,920	9,126	542	12	3,456,600
14T_PK_3471.las	3,409,918	6,654	529	17	3,417,118
14T_PK_3472.las	3,383,931	7,439	681	44	3,392,095
14T_PK_3473.las	3,379,531	5,164	450	19	3,385,164
14T_PK_3474.las	3,355,759	48,730	5,539	199	3,410,227
14T_PK_3475.las	3,356,912	54,290	4,141	116	3,415,459
14T_PK_3476.las	3,361,914	34,038	4,395	218	3,400,565
14T_PK_3477.las	3,347,982	21,635	2,748	163	3,372,528
14T_PK_3478.las	3,385,606	16,624	1,505	33	3,403,768
14T_PK_3479.las	3,411,727	38,497	3,371	105	3,453,700
14T_PK_3480.las	3,421,985	36,771	5,671	330	3,464,757
14T_PK_3481.las	3,436,277	11,944	1,252	22	3,449,495
14T_PK_3482.las	3,383,572	22,238	2,287	52	3,408,149
14T_PK_3483.las	3,460,900	8,182	850	25	3,469,957
14T_PK_3484.las	3,420,775	19,005	2,270	91	3,442,141
14T_PK_3485.las	3,400,689	3,675	215	03	3,404,582
14T_PK_3486.las	3,284,442	184,936	18,421	671	3,488,470
14T_PK_3487.las	3,287,268	117,518	11,451	369	3,416,606

C-2 Report on Multiple Discrete Returns (Tiled Data) - continued

File	First return	Second return	Third return	Other returns	Total points
14T_PK_3488.las	3,330,004	16,636	1,482	40	3,348,162
14T_PK_3489.las	3,333,003	25,405	3,244	156	3,361,808
14T_PK_3490.las	3,376,040	21,410	2,175	78	3,399,703
14T_PK_3491.las	3,330,619	71,777	8,740	413	3,411,549
14T_PK_3492.las	3,274,303	43,865	3,833	146	3,322,147
14T_PK_3493.las	3,298,928	10,044	934	23	3,309,929
14T_PK_3494.las	3,320,651	40,485	4,636	230	3,366,002
14T_PK_3495.las	3,340,437	16,716	1,879	97	3,359,129
14T_PK_3496.las	3,368,722	3,025	04	00	3,371,751
14T_PK_3497.las	3,376,040	3,545	10	00	3,379,595
14T_PK_3498.las	3,414,892	36,457	4,444	250	3,456,043
14T_PK_3499.las	3,417,491	3,992	27	00	3,421,510
14T_PK_3567.las	626,456	1,275	43	01	627,775
14T_PK_3568.las	2,947,975	15,050	1,808	86	2,964,919
14T_PK_3569.las	2,991,932	4,853	280	11	2,997,076
14T_PK_3570.las	3,121,615	12,019	1,631	89	3,135,354
14T_PK_3571.las	3,125,486	30,637	3,265	148	3,159,536
14T_PK_3572.las	3,164,093	20,741	2,205	103	3,187,142
14T_PK_3573.las	3,325,433	67,373	9,435	433	3,402,674
14T_PK_3574.las	3,443,054	9,291	1,220	67	3,453,632
14T_PK_3575.las	3,462,331	21,815	2,976	147	3,487,269
14T_PK_3576.las	3,444,299	28,914	4,568	303	3,478,084
14T_PK_3577.las	3,439,533	34,950	3,940	199	3,478,622
14T_PK_3578.las	3,491,350	51,704	5,319	200	3,548,573
14T_PK_3579.las	3,463,537	23,888	4,777	364	3,492,566
14T_PK_3580.las	3,415,957	41,623	7,571	596	3,465,747
14T_PK_3581.las	3,453,801	46,513	6,429	280	3,507,023
14T_PK_3582.las	3,491,003	35,594	5,673	337	3,532,607
14T_PK_3583.las	3,571,795	24,356	3,535	191	3,599,877
14T_PK_3584.las	3,628,651	33,427	4,093	186	3,666,357
14T_PK_3585.las	3,615,067	85,496	9,366	289	3,710,218
14T_PK_3586.las	3,573,735	148,543	14,503	516	3,737,297
14T_PK_3587.las	3,657,129	86,053	12,630	692	3,756,504
14T_PK_3588.las	3,606,867	139,339	16,655	593	3,763,454

C-2 Report on Multiple Discrete Returns (Tiled Data) - continued

File	First return	Second return	Third return	Other returns	Total points
14T_PK_3589.las	3,467,978	101,551	13,047	548	3,583,124
14T_PK_3590.las	3,433,634	113,614	17,398	938	3,565,584
14T_PK_3591.las	3,607,217	38,605	4,988	252	3,651,062
14T_PK_3592.las	3,570,928	22,619	2,537	74	3,596,158
14T_PK_3593.las	3,626,567	14,307	2,202	134	3,643,210
14T_PK_3594.las	3,608,637	38,596	3,846	118	3,651,197
14T_PK_3595.las	3,582,994	3,690	347	16	3,587,047
14T_PK_3596.las	3,669,806	31,289	4,348	239	3,705,682
14T_PK_3597.las	3,568,156	12,462	1,120	36	3,581,774
14T_PK_3598.las	3,568,907	12,134	1,192	37	3,582,270
14T_PK_3599.las	3,555,236	7,895	868	50	3,564,049
14T_PK_3667.las	652,910	2,762	177	04	655,853
14T_PK_3668.las	3,233,406	20,022	1,813	51	3,255,292
14T_PK_3669.las	3,202,421	6,423	640	27	3,209,511
14T_PK_3670.las	3,237,934	7,137	570	08	3,245,649
14T_PK_3671.las	3,042,621	27,696	3,715	243	3,074,275
14T_PK_3672.las	3,032,583	21,999	2,747	135	3,057,464
14T_PK_3673.las	3,275,428	26,490	3,001	128	3,305,047
14T_PK_3674.las	3,218,733	42,123	6,873	463	3,268,192
14T_PK_3675.las	3,057,967	38,163	3,664	203	3,099,997
14T_PK_3676.las	3,198,103	52,840	5,823	245	3,257,011
14T_PK_3677.las	3,048,990	115,119	16,029	1,018	3,181,156
14T_PK_3678.las	3,132,154	29,135	4,085	261	3,165,635
14T_PK_3679.las	3,221,467	14,316	1,537	105	3,237,425
14T_PK_3680.las	3,213,930	38,834	6,064	488	3,259,316
14T_PK_3681.las	3,403,891	31,191	3,025	113	3,438,220
14T_PK_3682.las	3,636,468	33,683	3,231	150	3,673,532
14T_PK_3683.las	3,738,812	78,467	7,948	280	3,825,507
14T_PK_3684.las	3,669,243	238,472	25,326	1,173	3,934,214
14T_PK_3685.las	3,759,279	49,921	5,215	226	3,814,641
14T_PK_3686.las	3,470,684	19,853	1,442	50	3,492,029
14T_PK_3687.las	3,491,596	79,519	8,040	250	3,579,405
14T_PK_3688.las	3,574,600	213,600	28,460	1,488	3,818,148
14T_PK_3689.las	3,692,852	189,382	20,763	891	3,903,888

C-2 Report on Multiple Discrete Returns (Tiled Data) - continued

File	First return	Second return	Third return	Other returns	Total points
14T_PK_3690.las	3,786,042	161,011	24,888	1,455	3,973,396
14T_PK_3691.las	3,436,247	72,941	9,313	462	3,518,963
14T_PK_3692.las	3,224,396	11,531	109	02	3,236,038
14T_PK_3693.las	3,436,147	33,515	2,927	160	3,472,749
14T_PK_3694.las	3,731,852	67,231	7,383	352	3,806,818
14T_PK_3695.las	3,221,796	70,131	8,118	450	3,300,495
14T_PK_3696.las	3,595,798	34,205	2,791	96	3,632,890
14T_PK_3697.las	3,338,024	46,740	4,912	149	3,389,825
14T_PK_3698.las	3,315,122	44,059	4,268	230	3,363,679
14T_PK_3699.las	3,414,800	33,914	3,017	122	3,451,853
14T_PK_3767.las	512,440	43,736	4,239	157	560,572
14T_PK_3768.las	3,046,785	74,590	4,548	106	3,126,029
14T_PK_3769.las	2,980,721	37,062	2,679	154	3,020,616
14T_PK_3770.las	3,248,234	40,186	2,465	99	3,290,984
14T_PK_3771.las	2,830,557	37,974	2,558	114	2,871,203
14T_PK_3772.las	2,907,111	135,412	15,170	746	3,058,439
14T_PK_3773.las	3,374,718	314,971	59,186	4,996	3,753,871
14T_PK_3774.las	3,033,173	110,748	15,060	817	3,159,798
14T_PK_3775.las	2,715,162	123,518	15,258	719	2,854,657
14T_PK_3776.las	3,233,909	122,871	13,827	589	3,371,196
14T_PK_3777.las	2,692,057	59,788	5,499	253	2,757,597
14T_PK_3778.las	2,477,742	97,632	13,729	711	2,589,814
14T_PK_3779.las	2,595,775	148,053	22,454	1,419	2,767,701
14T_PK_3780.las	2,599,623	96,607	11,621	615	2,708,466
14T_PK_3781.las	2,835,554	39,451	2,326	57	2,877,388
14T_PK_3782.las	2,862,183	24,965	281	08	2,887,437
14T_PK_3783.las	3,293,620	89,381	7,629	276	3,390,906
14T_PK_3784.las	2,859,232	72,091	8,249	383	2,939,955
14T_PK_3785.las	3,039,822	54,892	4,968	217	3,099,899
14T_PK_3786.las	2,856,430	53,684	4,749	205	2,915,068
14T_PK_3787.las	2,752,634	39,742	3,417	198	2,795,991
14T_PK_3788.las	3,001,861	34,633	1,803	97	3,038,394
14T_PK_3789.las	3,554,226	170,117	17,373	771	3,742,487
14T_PK_3790.las	3,626,247	161,864	19,098	969	3,808,178

C-2 Report on Multiple Discrete Returns (Tiled Data) - continued

File	First return	Second return	Third return	Other returns	Total points
14T_PK_3791.las	3,168,969	229,171	30,004	1,428	3,429,572
14T_PK_3792.las	2,922,697	26,377	1,636	106	2,950,816
14T_PK_3793.las	3,380,999	30,705	1,568	53	3,413,325
14T_PK_3794.las	3,609,831	152,883	14,481	520	3,777,715
14T_PK_3795.las	2,973,243	33,580	2,635	107	3,009,565
14T_PK_3796.las	5,073,432	57,644	3,008	236	5,134,320
14T_PK_3797.las	4,459,400	46,598	4,943	337	4,511,278
14T_PK_3798.las	2,840,084	25,498	1,094	65	2,866,741
14T_PK_3799.las	3,157,282	62,151	6,130	249	3,225,812
14T_PK_3867.las	537,090	35,206	4,369	208	576,873
14T_PK_3868.las	3,203,485	125,418	13,354	519	3,342,776
14T_PK_3869.las	3,220,402	126,600	13,255	461	3,360,718
14T_PK_3870.las	3,543,056	150,697	20,817	1,163	3,715,733
14T_PK_3871.las	3,322,248	291,260	33,061	1,352	3,647,921
14T_PK_3872.las	3,356,271	362,139	51,543	2,898	3,772,851
14T_PK_3873.las	3,493,812	194,576	31,286	1,914	3,721,588
14T_PK_3874.las	3,524,749	191,117	24,740	1,203	3,741,809
14T_PK_3875.las	3,343,320	125,176	13,181	479	3,482,156
14T_PK_3876.las	3,549,244	86,491	11,115	597	3,647,447
14T_PK_3877.las	3,252,624	94,670	11,911	574	3,359,779
14T_PK_3878.las	3,148,926	26,190	2,277	82	3,177,475
14T_PK_3879.las	3,099,089	119,389	12,965	392	3,231,835
14T_PK_3880.las	2,925,416	67,557	8,598	379	3,001,950
14T_PK_3881.las	3,003,378	34,216	4,514	233	3,042,341
14T_PK_3882.las	2,816,010	80,450	12,716	845	2,910,021
14T_PK_3883.las	3,123,689	91,336	11,348	414	3,226,787
14T_PK_3884.las	2,941,424	44,197	4,714	168	2,990,503
14T_PK_3885.las	3,039,141	32,190	4,035	172	3,075,538
14T_PK_3886.las	3,206,051	35,700	3,516	155	3,245,422
14T_PK_3887.las	3,050,447	128,389	15,238	530	3,194,604
14T_PK_3888.las	2,967,113	103,025	13,437	631	3,084,206
14T_PK_3889.las	3,105,698	160,149	22,141	1,321	3,289,309
14T_PK_3890.las	3,070,128	365,647	55,952	3,341	3,495,068
14T_PK_3891.las	2,916,490	301,844	39,217	1,814	3,259,365

C-2 Report on Multiple Discrete Returns (Tiled Data) - continued

File	First return	Second return	Third return	Other returns	Total points
14T_PK_3892.las	3,036,427	67,076	8,810	398	3,112,711
14T_PK_3893.las	3,034,084	266,910	42,214	2,477	3,345,685
14T_PK_3894.las	3,171,854	43,113	5,644	260	3,220,871
14T_PK_3895.las	3,097,230	24,226	2,676	156	3,124,288
14T_PK_3896.las	5,145,335	45,559	2,301	126	5,193,321
14T_PK_3897.las	5,633,766	21,499	293	07	5,655,565
14T_PK_3898.las	3,252,369	19,074	76	01	3,271,520
14T_PK_3899.las	3,289,768	9,429	20	00	3,299,217
14T_PK_3967.las	529,368	11,591	1,834	91	542,884
14T_PK_3968.las	3,254,004	50,048	6,286	235	3,310,573
14T_PK_3969.las	3,346,493	58,152	5,554	188	3,410,387
14T_PK_3970.las	3,123,965	10,921	893	36	3,135,815
14T_PK_3971.las	3,466,603	49,468	4,799	218	3,521,088
14T_PK_3972.las	3,352,734	14,052	1,203	44	3,368,033
14T_PK_3973.las	3,321,327	12,489	883	16	3,334,715
14T_PK_3974.las	3,449,594	79,256	9,529	375	3,538,754
14T_PK_3975.las	3,313,792	339,947	47,256	2,071	3,703,066
14T_PK_3976.las	2,750,653	167,334	20,337	874	2,939,198
14T_PK_3977.las	3,341,931	82,996	9,143	394	3,434,464
14T_PK_3978.las	3,262,730	67,965	8,331	308	3,339,334
14T_PK_3979.las	3,278,366	67,748	8,987	380	3,355,481
14T_PK_3980.las	3,203,553	51,527	8,253	483	3,263,816
14T_PK_3981.las	3,168,574	16,894	2,526	124	3,188,118
14T_PK_3982.las	3,169,316	109,080	16,483	972	3,295,851
14T_PK_3983.las	3,253,921	134,154	19,169	996	3,408,240
14T_PK_3984.las	3,119,113	78,754	10,391	394	3,208,652
14T_PK_3985.las	3,121,395	76,383	9,925	401	3,208,104
14T_PK_3986.las	2,945,906	84,974	9,709	274	3,040,863
14T_PK_3987.las	2,841,796	89,138	9,440	228	2,940,602
14T_PK_3988.las	2,857,471	88,786	11,146	431	2,957,834
14T_PK_3989.las	2,822,408	153,937	21,254	959	2,998,558
14T_PK_3990.las	2,648,204	51,342	6,644	325	2,706,515
14T_PK_3991.las	2,686,289	177,999	26,503	1,430	2,892,221
14T_PK_3992.las	2,801,436	71,624	10,712	721	2,884,493

C-2 Report on Multiple Discrete Returns (Tiled Data) - continued

File	First return	Second return	Third return	Other returns	Total points
14T_PK_3993.las	2,840,285	224,262	35,107	2,267	3,101,921
14T_PK_3994.las	2,827,420	25,001	3,863	204	2,856,488
14T_PK_3995.las	2,750,755	30,570	4,328	201	2,785,854
14T_PK_3996.las	3,052,879	39,396	3,938	161	3,096,374
14T_PK_3997.las	2,973,900	11,394	1,665	121	2,987,080
14T_PK_3998.las	2,755,765	8,037	714	29	2,764,545
14T_PK_3999.las	2,845,903	10,296	1,086	44	2,857,329
14T_PK_4067.las	480,244	120	01	00	480,365
14T_PK_4068.las	3,231,406	24,789	2,708	97	3,259,000
14T_PK_4069.las	3,245,892	10,526	1,303	52	3,257,773
14T_PK_4070.las	3,130,911	16,742	2,251	103	3,150,007
14T_PK_4071.las	3,378,201	12,098	340	14	3,390,653
14T_PK_4072.las	3,347,853	7,534	958	44	3,356,389
14T_PK_4073.las	3,295,677	3,143	166	01	3,298,987
14T_PK_4074.las	3,332,274	10,554	1,673	108	3,344,609
14T_PK_4075.las	3,316,167	82,393	10,662	464	3,409,686
14T_PK_4076.las	3,391,796	35,043	4,241	142	3,431,222
14T_PK_4077.las	3,219,171	162,311	22,132	969	3,404,583
14T_PK_4078.las	3,419,312	100,134	13,820	566	3,533,832
14T_PK_4079.las	3,310,011	73,842	7,937	218	3,392,008
14T_PK_4080.las	3,352,757	49,376	6,567	274	3,408,974
14T_PK_4081.las	3,347,863	89,620	11,362	347	3,449,192
14T_PK_4082.las	3,352,298	88,001	11,570	448	3,452,317
14T_PK_4083.las	3,474,971	21,676	3,775	164	3,500,586
14T_PK_4084.las	3,362,952	49,461	5,944	209	3,418,566
14T_PK_4085.las	3,407,734	40,185	4,602	148	3,452,669
14T_PK_4086.las	3,380,297	40,695	4,455	124	3,425,571
14T_PK_4087.las	3,405,270	102,039	11,523	397	3,519,229
14T_PK_4088.las	3,371,436	21,828	2,315	58	3,395,637
14T_PK_4089.las	3,427,213	10,443	1,248	53	3,438,957
14T_PK_4090.las	3,453,120	9,457	831	50	3,463,458
14T_PK_4091.las	3,572,456	142,609	23,819	1,272	3,740,156
14T_PK_4092.las	3,235,183	225,018	23,238	684	3,484,123
14T_PK_4093.las	3,313,632	252,376	30,550	1,088	3,597,646

C-2 Report on Multiple Discrete Returns (Tiled Data) - continued

File	First return	Second return	Third return	Other returns	Total points
14T_PK_4094.las	3,298,325	89,717	10,030	331	3,398,403
14T_PK_4095.las	3,202,709	218,414	36,562	1,955	3,459,640
14T_PK_4096.las	3,222,961	99,933	15,948	827	3,339,669
14T_PK_4097.las	3,128,834	28,450	5,809	443	3,163,536
14T_PK_4098.las	3,150,353	9,385	1,054	56	3,160,848
14T_PK_4099.las	3,274,487	11,090	1,029	18	3,286,624
14T_PK_4167.las	558,355	3,751	459	34	562,599
14T_PK_4168.las	3,443,031	12,121	1,353	83	3,456,588
14T_PK_4169.las	3,388,338	27,260	3,901	188	3,419,687
14T_PK_4170.las	3,609,785	92,325	13,103	745	3,715,958
14T_PK_4171.las	3,488,432	44,442	3,587	171	3,536,632
14T_PK_4172.las	3,578,383	91,742	13,754	1,071	3,684,950
14T_PK_4173.las	3,390,682	49,464	10,239	1,045	3,451,430
14T_PK_4174.las	3,376,757	34,671	6,699	485	3,418,612
14T_PK_4175.las	3,363,353	126,030	19,154	1,066	3,509,603
14T_PK_4176.las	3,502,746	35,997	3,825	291	3,542,859
14T_PK_4177.las	3,461,743	87,347	12,746	853	3,562,689
14T_PK_4178.las	3,663,266	109,482	18,086	1,543	3,792,377
14T_PK_4179.las	3,272,920	50,453	8,623	577	3,332,573
14T_PK_4180.las	3,631,634	73,864	14,469	1,350	3,721,317
14T_PK_4181.las	3,728,474	116,225	20,572	2,744	3,868,015
14T_PK_4182.las	3,394,314	183,616	32,861	3,731	3,614,522
14T_PK_4183.las	3,494,707	160,202	33,233	3,245	3,691,387
14T_PK_4184.las	3,436,333	47,327	9,664	928	3,494,252
14T_PK_4185.las	3,591,616	166,032	33,466	3,798	3,794,912
14T_PK_4186.las	3,557,522	13,230	2,186	187	3,573,125
14T_PK_4187.las	3,294,310	48,489	8,908	781	3,352,488
14T_PK_4188.las	3,547,112	45,467	9,579	1,269	3,603,427
14T_PK_4189.las	3,582,346	31,666	2,264	167	3,616,443
14T_PK_4190.las	3,178,387	20,116	1,686	128	3,200,317
14T_PK_4191.las	3,565,298	165,611	7,918	288	3,739,115
14T_PK_4192.las	3,391,305	116,342	11,154	766	3,519,567
14T_PK_4193.las	3,225,179	108,829	13,634	1,035	3,348,677
14T_PK_4194.las	3,370,114	81,539	13,907	1,112	3,466,672

C-2 Report on Multiple Discrete Returns (Tiled Data) - continued

File	First return	Second return	Third return	Other returns	Total points
14T_PK_4195.las	3,404,508	155,512	33,136	3,500	3,596,656
14T_PK_4196.las	3,510,177	131,182	28,096	3,067	3,672,522
14T_PK_4197.las	3,379,765	68,519	19,262	2,700	3,470,246
14T_PK_4198.las	3,451,123	11,919	3,395	400	3,466,837
14T_PK_4199.las	3,410,264	9,523	2,126	320	3,422,233
14T_PK_4267.las	322,109	12,035	2,700	442	337,286
14T_PK_4268.las	2,656,022	15,982	924	85	2,673,013
14T_PK_4269.las	2,859,292	20,914	3,050	282	2,883,538
14T_PK_4270.las	2,639,995	65,604	12,073	1,491	2,719,163
14T_PK_4271.las	3,042,607	91,920	10,437	1,132	3,146,096
14T_PK_4272.las	3,301,877	131,770	21,183	2,994	3,457,824
14T_PK_4273.las	3,196,134	44,965	10,557	1,281	3,252,937
14T_PK_4274.las	3,207,596	62,928	17,053	2,155	3,289,732
14T_PK_4275.las	3,219,668	102,309	22,389	2,050	3,346,416
14T_PK_4276.las	3,391,759	40,252	2,825	335	3,435,171
14T_PK_4277.las	3,378,464	58,213	5,211	347	3,442,235
14T_PK_4278.las	3,549,861	53,276	2,644	189	3,605,970
14T_PK_4279.las	3,318,797	100,865	20,400	1,734	3,441,796
14T_PK_4280.las	3,495,141	173,053	37,975	3,830	3,709,999
14T_PK_4281.las	3,622,618	256,977	57,205	6,689	3,943,489
14T_PK_4282.las	3,288,104	141,047	24,165	3,161	3,456,477
14T_PK_4283.las	3,556,185	96,414	20,143	2,101	3,674,843
14T_PK_4284.las	3,015,190	47,156	5,253	436	3,068,035
14T_PK_4285.las	3,293,079	292,428	55,134	6,442	3,647,083
14T_PK_4286.las	3,342,818	277,857	71,247	8,177	3,700,099
14T_PK_4287.las	3,147,453	85,439	16,196	1,954	3,251,042
14T_PK_4288.las	3,273,709	77,073	8,548	900	3,360,230
14T_PK_4289.las	3,400,684	43,076	3,769	372	3,447,901
14T_PK_4290.las	3,064,157	51,996	8,088	864	3,125,105
14T_PK_4291.las	3,417,139	142,953	6,577	309	3,566,978
14T_PK_4292.las	3,306,407	112,538	8,179	441	3,427,565
14T_PK_4293.las	3,184,896	40,199	4,532	457	3,230,084
14T_PK_4294.las	3,501,987	47,530	11,528	1,241	3,562,286
14T_PK_4295.las	3,240,914	146,271	33,795	3,528	3,424,508

C-2 Report on Multiple Discrete Returns (Tiled Data) - continued

File	First return	Second return	Third return	Other returns	Total points
14T_PK_4296.las	3,326,245	268,001	57,471	4,916	3,656,633
14T_PK_4297.las	3,495,052	250,073	63,659	7,229	3,816,013
14T_PK_4298.las	3,087,587	93,426	10,495	1,193	3,192,701
14T_PK_4299.las	3,332,110	46,337	6,045	488	3,384,980
14T_PK_4367.las	287,115	4,334	53	02	291,504
14T_PK_4368.las	2,538,050	42,352	4,548	483	2,585,433
14T_PK_4369.las	2,954,986	93,698	21,183	1,876	3,071,743
14T_PK_4370.las	2,610,269	19,860	2,661	212	2,633,002
14T_PK_4371.las	2,965,588	44,788	4,788	527	3,015,691
14T_PK_4372.las	2,657,300	58,743	4,925	458	2,721,426
14T_PK_4373.las	2,839,744	31,685	3,867	237	2,875,533
14T_PK_4374.las	3,050,725	26,439	5,904	537	3,083,605
14T_PK_4375.las	2,576,088	72,496	13,750	916	2,663,250
14T_PK_4376.las	2,774,021	59,941	8,392	639	2,842,993
14T_PK_4377.las	2,651,851	101,581	17,028	1,729	2,772,189
14T_PK_4378.las	3,025,572	77,316	11,270	1,031	3,115,189
14T_PK_4379.las	3,175,858	86,619	18,351	1,929	3,282,757
14T_PK_4380.las	3,170,614	314,728	73,219	7,358	3,565,919
14T_PK_4381.las	3,129,213	295,442	66,542	6,058	3,497,255
14T_PK_4382.las	3,199,888	23,695	5,573	712	3,229,868
14T_PK_4383.las	3,391,905	99,837	19,370	2,072	3,513,184
14T_PK_4384.las	2,855,398	165,198	31,093	3,442	3,055,131
14T_PK_4385.las	3,265,365	154,255	25,166	2,960	3,447,746
14T_PK_4386.las	2,642,039	160,819	31,384	2,889	2,837,131
14T_PK_4387.las	3,540,206	561,341	135,851	15,100	4,252,498
14T_PK_4388.las	2,936,275	222,434	47,470	5,644	3,211,823
14T_PK_4389.las	3,429,699	62,331	10,845	810	3,503,685
14T_PK_4390.las	3,277,811	113,802	21,175	1,783	3,414,571
14T_PK_4391.las	3,160,199	79,394	10,483	897	3,250,973
14T_PK_4392.las	3,201,420	28,100	2,773	322	3,232,615
14T_PK_4393.las	3,239,288	17,119	2,611	291	3,259,309
14T_PK_4394.las	3,299,512	34,001	544	04	3,334,061
14T_PK_4395.las	3,330,711	37,839	5,416	391	3,374,357
14T_PK_4396.las	3,193,159	149,995	27,242	2,394	3,372,790

C-2 Report on Multiple Discrete Returns (Tiled Data) - continued

File	First return	Second return	Third return	Other returns	Total points
14T_PK_4397.las	3,315,810	437,180	100,698	9,925	3,863,613
14T_PK_4398.las	2,837,651	173,720	29,825	3,368	3,044,564
14T_PK_4399.las	3,604,124	47,552	4,620	298	3,656,594
14T_PK_4467.las	291,033	1,936	69	02	293,040
14T_PK_4468.las	2,940,347	42,804	8,285	857	2,992,293
14T_PK_4469.las	2,888,104	98,515	21,346	2,230	3,010,195
14T_PK_4470.las	2,811,536	111,646	22,823	2,053	2,948,058
14T_PK_4471.las	3,017,601	53,127	9,928	851	3,081,507
14T_PK_4472.las	2,515,682	198,083	47,888	5,365	2,767,018
14T_PK_4473.las	2,507,675	77,977	19,611	2,018	2,607,281
14T_PK_4474.las	2,718,590	79,933	18,763	2,025	2,819,311
14T_PK_4475.las	2,552,316	54,680	12,410	1,247	2,620,653
14T_PK_4476.las	2,595,795	154,681	43,921	5,300	2,799,697
14T_PK_4477.las	2,561,265	139,119	36,365	3,805	2,740,554
14T_PK_4478.las	2,339,241	41,025	12,123	1,581	2,393,970
14T_PK_4479.las	2,654,014	201,448	42,197	4,485	2,902,144
14T_PK_4480.las	2,689,902	325,811	80,709	9,534	3,105,956
14T_PK_4481.las	2,871,212	69,643	15,668	1,513	2,958,036
14T_PK_4482.las	2,472,663	20,977	4,483	438	2,498,561
14T_PK_4483.las	2,700,073	41,894	10,443	1,107	2,753,517
14T_PK_4484.las	2,853,369	130,127	30,978	3,451	3,017,925
14T_PK_4485.las	2,610,025	116,044	24,182	2,024	2,752,275
14T_PK_4486.las	2,824,285	100,864	21,977	2,243	2,949,369
14T_PK_4487.las	3,246,232	365,113	88,141	9,598	3,709,084
14T_PK_4488.las	2,695,685	172,694	46,371	5,084	2,919,834
14T_PK_4489.las	3,114,676	80,163	20,259	2,300	3,217,398
14T_PK_4490.las	3,014,871	13,112	2,368	151	3,030,502
14T_PK_4491.las	3,123,113	47,433	8,475	618	3,179,639
14T_PK_4492.las	3,192,082	133,918	28,154	2,452	3,356,606
14T_PK_4493.las	2,846,126	24,166	4,988	425	2,875,705
14T_PK_4494.las	3,254,747	58,481	2,450	193	3,315,871
14T_PK_4495.las	3,390,045	25,447	946	34	3,416,472
14T_PK_4496.las	3,054,039	348,639	86,903	11,140	3,500,721
14T_PK_4497.las	2,896,525	272,865	64,782	8,017	3,242,189

C-2 Report on Multiple Discrete Returns (Tiled Data) - continued

File	First return	Second return	Third return	Other returns	Total points
14T_PK_4498.las	3,018,913	24,960	7,422	1,233	3,052,528
14T_PK_4499.las	3,468,088	29,580	2,191	161	3,500,020
14T_PK_4567.las	219,115	6,644	1,588	181	227,528
14T_PK_4568.las	3,179,915	146,896	39,124	5,472	3,371,407
14T_PK_4569.las	3,082,639	273,993	62,141	6,458	3,425,231
14T_PK_4570.las	3,385,553	202,518	36,490	2,698	3,627,259
14T_PK_4571.las	3,173,087	95,381	18,915	1,686	3,289,069
14T_PK_4572.las	2,939,809	34,379	6,900	532	2,981,620
14T_PK_4573.las	3,279,010	125,216	30,688	2,623	3,437,537
14T_PK_4574.las	3,112,949	191,476	42,377	3,649	3,350,451
14T_PK_4575.las	3,126,427	164,966	36,172	3,059	3,330,624
14T_PK_4576.las	3,248,311	116,131	27,130	2,740	3,394,312
14T_PK_4577.las	2,772,102	47,297	11,739	1,286	2,832,424
14T_PK_4578.las	2,694,577	130,607	32,135	3,533	2,860,852
14T_PK_4579.las	2,879,199	177,451	37,838	3,610	3,098,098
14T_PK_4580.las	2,753,161	192,809	40,679	3,969	2,990,618
14T_PK_4581.las	2,664,635	60,539	14,455	1,376	2,741,005
14T_PK_4582.las	2,813,566	66,773	16,737	1,616	2,898,692
14T_PK_4583.las	2,465,321	38,534	10,159	1,085	2,515,099
14T_PK_4584.las	2,657,580	126,639	32,751	3,543	2,820,513
14T_PK_4585.las	2,681,932	199,045	46,549	4,347	2,931,873
14T_PK_4586.las	2,964,829	158,570	38,606	3,825	3,165,830
14T_PK_4587.las	2,317,444	84,958	19,998	2,034	2,424,434
14T_PK_4588.las	2,611,195	61,856	15,022	1,528	2,689,601
14T_PK_4589.las	2,445,530	70,900	17,179	1,833	2,535,442
14T_PK_4590.las	2,529,860	22,381	5,984	730	2,558,955
14T_PK_4591.las	2,858,682	51,449	10,529	723	2,921,383
14T_PK_4592.las	2,756,875	114,601	28,270	2,950	2,902,696
14T_PK_4593.las	2,673,613	116,787	27,304	2,484	2,820,188
14T_PK_4594.las	3,086,271	8,491	1,546	156	3,096,464
14T_PK_4595.las	3,003,457	1,118	07	00	3,004,582
14T_PK_4596.las	2,865,858	58,273	13,177	1,227	2,938,535
14T_PK_4597.las	2,894,525	577,467	138,389	14,410	3,624,791
14T_PK_4598.las	3,217,942	47,056	11,275	1,124	3,277,397

C-2 Report on Multiple Discrete Returns (Tiled Data) - continued

File	First return	Second return	Third return	Other returns	Total points
14T_PK_4599.las	3,143,041	7,482	1,874	286	3,152,683
14T_PK_4667.las	158,471	21,124	5,976	751	186,322
14T_PK_4668.las	3,148,895	31,893	7,715	925	3,189,428
14T_PK_4669.las	3,171,496	19,206	2,894	337	3,193,933
14T_PK_4670.las	3,250,667	25,368	4,649	402	3,281,086
14T_PK_4671.las	3,085,679	17,557	3,646	372	3,107,254
14T_PK_4672.las	3,136,137	56,012	13,503	1,426	3,207,078
14T_PK_4673.las	3,306,590	65,107	15,731	1,360	3,388,788
14T_PK_4674.las	3,329,043	48,100	11,271	1,197	3,389,611
14T_PK_4675.las	3,267,546	120,271	24,725	1,941	3,414,483
14T_PK_4676.las	3,403,341	23,646	4,441	396	3,431,824
14T_PK_4677.las	3,142,681	55,839	10,737	797	3,210,054
14T_PK_4678.las	3,215,246	55,251	13,236	1,281	3,285,014
14T_PK_4679.las	3,335,763	222,076	52,266	5,338	3,615,443
14T_PK_4680.las	3,150,916	197,455	43,495	4,093	3,395,959
14T_PK_4681.las	3,139,840	132,136	29,586	2,736	3,304,298
14T_PK_4682.las	3,197,285	131,202	35,469	4,056	3,368,012
14T_PK_4683.las	2,902,227	68,587	14,661	1,349	2,986,824
14T_PK_4684.las	2,956,054	108,927	27,785	3,018	3,095,784
14T_PK_4685.las	2,880,558	120,607	25,345	2,460	3,028,970
14T_PK_4686.las	2,886,144	324,062	77,242	7,502	3,294,950
14T_PK_4687.las	2,750,520	62,298	13,820	1,402	2,828,040
14T_PK_4688.las	2,767,263	59,351	14,447	1,596	2,842,657
14T_PK_4689.las	2,772,519	29,358	6,346	645	2,808,868
14T_PK_4690.las	2,728,016	38,730	10,551	1,320	2,778,617
14T_PK_4691.las	2,871,905	32,821	6,375	619	2,911,720
14T_PK_4692.las	2,960,382	57,950	13,795	1,294	3,033,421
14T_PK_4693.las	2,938,618	46,770	9,082	665	2,995,135
14T_PK_4694.las	2,766,609	213,020	45,161	4,122	3,028,912
14T_PK_4695.las	2,952,440	58,171	11,719	965	3,023,295
14T_PK_4696.las	2,965,842	94,644	17,154	1,075	3,078,715
14T_PK_4697.las	2,814,127	279,037	69,283	6,650	3,169,097
14T_PK_4698.las	2,858,766	91,852	25,003	3,197	2,978,818
14T_PK_4699.las	2,886,983	60,291	15,897	1,683	2,964,854

C-2 Report on Multiple Discrete Returns (Tiled Data) - continued

File	First return	Second return	Third return	Other returns	Total points
14T_PK_4767.las	115,103	132	07	01	115,243
14T_PK_4768.las	3,166,181	11,982	1,856	85	3,180,104
14T_PK_4769.las	3,124,551	29,121	4,523	314	3,158,509
14T_PK_4770.las	3,241,593	4,795	909	54	3,247,351
14T_PK_4771.las	3,291,480	35,102	7,977	783	3,335,342
14T_PK_4772.las	3,156,010	33,476	8,292	827	3,198,605
14T_PK_4773.las	3,159,915	145,399	37,329	3,610	3,346,253
14T_PK_4774.las	3,098,716	18,160	3,958	372	3,121,206
14T_PK_4775.las	3,277,560	37,301	7,073	550	3,322,484
14T_PK_4776.las	3,290,128	11,738	2,112	146	3,304,124
14T_PK_4777.las	3,297,940	125,018	29,465	2,865	3,455,288
14T_PK_4778.las	3,330,499	135,182	31,209	2,680	3,499,570
14T_PK_4779.las	2,646,756	141,873	29,571	2,608	2,820,808
14T_PK_4780.las	2,588,576	155,055	33,274	3,122	2,780,027
14T_PK_4781.las	3,356,697	97,601	22,032	2,320	3,478,650
14T_PK_4782.las	3,295,704	188,630	44,365	4,715	3,533,414
14T_PK_4783.las	3,327,715	155,883	34,895	3,290	3,521,783
14T_PK_4784.las	3,305,577	232,131	53,946	4,713	3,596,367
14T_PK_4785.las	3,292,568	175,842	39,688	3,555	3,511,653
14T_PK_4786.las	3,304,416	227,467	54,674	5,134	3,591,691
14T_PK_4787.las	3,367,076	165,072	38,528	3,878	3,574,554
14T_PK_4788.las	3,374,360	96,068	24,749	2,989	3,498,166
14T_PK_4789.las	3,382,750	41,190	11,076	1,424	3,436,440
14T_PK_4790.las	3,152,786	78,894	18,918	1,982	3,252,580
14T_PK_4791.las	3,143,498	32,602	6,892	654	3,183,646
14T_PK_4792.las	3,042,734	77,287	15,877	1,285	3,137,183
14T_PK_4793.las	2,926,754	86,521	19,137	1,685	3,034,097
14T_PK_4794.las	2,558,783	206,102	48,798	5,217	2,818,900
14T_PK_4795.las	2,872,951	49,678	12,677	1,540	2,936,846
14T_PK_4796.las	2,907,853	65,717	14,755	1,475	2,989,800
14T_PK_4797.las	2,795,511	334,871	85,603	8,535	3,224,520
14T_PK_4798.las	2,839,071	136,573	37,383	4,542	3,017,569
14T_PK_4799.las	2,725,616	40,311	11,438	1,345	2,778,710
14T_PK_4867.las	29,987	582	56	01	30,626

C-2 Report on Multiple Discrete Returns (Tiled Data) - continued

File	First return	Second return	Third return	Other returns	Total points
14T_PK_4868.las	3,129,284	30,770	4,900	251	3,165,205
14T_PK_4869.las	3,141,684	178,242	40,722	3,482	3,364,130
14T_PK_4870.las	3,248,017	119,400	25,899	2,006	3,395,322
14T_PK_4871.las	3,336,401	75,386	17,175	1,607	3,430,569
14T_PK_4872.las	3,190,488	44,195	10,397	988	3,246,068
14T_PK_4873.las	3,264,883	71,899	16,415	1,476	3,354,673
14T_PK_4874.las	3,051,973	7,337	1,167	89	3,060,566
14T_PK_4875.las	3,211,982	62,868	10,867	914	3,286,631
14T_PK_4876.las	3,246,761	198,243	43,455	4,332	3,492,791
14T_PK_4877.las	3,139,653	273,532	63,897	6,860	3,483,942
14T_PK_4878.las	3,211,115	17,351	3,431	330	3,232,227
14T_PK_4879.las	3,082,464	444,489	114,111	13,643	3,654,707
14T_PK_4880.las	3,111,012	225,680	51,664	5,251	3,393,607
14T_PK_4881.las	3,192,763	21,451	4,151	417	3,218,782
14T_PK_4882.las	3,144,703	51,822	12,474	1,441	3,210,440
14T_PK_4883.las	3,175,456	412,995	92,546	9,268	3,690,265
14T_PK_4884.las	3,241,063	227,569	64,025	9,097	3,541,754
14T_PK_4885.las	3,181,827	209,940	49,331	5,503	3,446,601
14T_PK_4886.las	3,267,504	258,080	51,619	4,311	3,581,514
14T_PK_4887.las	3,273,753	250,994	59,542	6,154	3,590,443
14T_PK_4888.las	3,180,391	213,996	49,301	4,541	3,448,229
14T_PK_4889.las	3,250,523	66,020	15,410	1,302	3,333,255
14T_PK_4890.las	3,206,628	94,445	24,159	2,667	3,327,899
14T_PK_4891.las	3,201,942	27,936	6,803	483	3,237,164
14T_PK_4892.las	3,200,378	46,644	8,838	652	3,256,512
14T_PK_4893.las	3,244,199	98,841	20,591	1,946	3,365,577
14T_PK_4894.las	3,240,245	423,583	91,186	8,458	3,763,472
14T_PK_4895.las	3,220,250	58,444	14,185	1,666	3,294,545
14T_PK_4896.las	3,255,694	29,393	5,802	524	3,291,413
14T_PK_4897.las	3,111,242	246,769	58,324	5,326	3,421,661
14T_PK_4898.las	2,988,532	41,199	9,479	884	3,040,094
14T_PK_4899.las	2,919,167	38,653	9,842	1,093	2,968,755
14T_PK_4967.las	141	00	00	00	141
14T_PK_4968.las	2,800,300	261,683	65,032	6,885	3,133,900

C-2 Report on Multiple Discrete Returns (Tiled Data) - continued

File	First return	Second return	Third return	Other returns	Total points
14T_PK_4969.las	3,047,923	127,561	28,753	2,668	3,206,905
14T_PK_4970.las	2,988,205	25,599	5,102	425	3,019,331
14T_PK_4971.las	3,174,942	93,219	19,094	1,605	3,288,860
14T_PK_4972.las	3,355,561	53,978	12,097	1,053	3,422,689
14T_PK_4973.las	3,338,564	42,908	12,477	1,752	3,395,701
14T_PK_4974.las	3,228,565	109,202	19,588	1,367	3,358,722
14T_PK_4975.las	3,219,318	33,285	6,331	515	3,259,449
14T_PK_4976.las	3,330,164	112,031	24,680	2,292	3,469,167
14T_PK_4977.las	3,232,310	475,923	113,576	11,464	3,833,273
14T_PK_4978.las	3,317,112	170,119	37,828	3,805	3,528,864
14T_PK_4979.las	3,336,457	65,485	15,563	1,825	3,419,330
14T_PK_4980.las	3,346,014	554,554	126,939	14,269	4,041,776
14T_PK_4981.las	3,124,493	364,576	83,732	7,383	3,580,184
14T_PK_4982.las	3,292,982	259,980	61,080	6,016	3,620,058
14T_PK_4983.las	3,379,709	422,149	106,764	13,755	3,922,377
14T_PK_4984.las	3,302,642	107,342	30,992	4,699	3,445,675
14T_PK_4985.las	3,250,883	106,708	23,367	2,137	3,383,095
14T_PK_4986.las	3,284,970	346,928	75,502	6,733	3,714,133
14T_PK_4987.las	3,296,105	153,180	34,145	3,348	3,486,778
14T_PK_4988.las	3,262,030	196,634	44,705	4,004	3,507,373
14T_PK_4989.las	3,299,015	18,301	3,962	312	3,321,590
14T_PK_4990.las	3,278,140	45,705	9,867	1,016	3,334,728
14T_PK_4991.las	3,223,274	194,668	34,629	2,288	3,454,859
14T_PK_4992.las	3,206,224	160,748	28,349	1,702	3,397,023
14T_PK_4993.las	3,240,437	118,297	21,216	1,640	3,381,590
14T_PK_4994.las	3,159,719	88,351	21,888	2,421	3,272,379
14T_PK_4995.las	3,295,616	391,901	89,157	8,900	3,785,574
14T_PK_4996.las	3,293,212	17,011	3,496	301	3,314,020
14T_PK_4997.las	3,190,110	426,849	101,788	9,372	3,728,119
14T_PK_4998.las	3,110,708	122,546	27,138	2,755	3,263,147
14T_PK_4999.las	3,184,818	40,418	8,465	846	3,234,547
14T_PK_5068.las	2,426,192	79,514	17,799	1,702	2,525,207
14T_PK_5069.las	2,696,617	106,529	24,010	1,895	2,829,051
14T_PK_5070.las	2,605,721	13,000	2,937	268	2,621,926

C-2 Report on Multiple Discrete Returns (Tiled Data) - continued

File	First return	Second return	Third return	Other returns	Total points
14T_PK_5071.las	2,609,913	153,835	43,228	5,581	2,812,557
14T_PK_5072.las	2,571,787	90,334	22,428	2,349	2,686,898
14T_PK_5073.las	2,537,205	40,202	7,843	570	2,585,820
14T_PK_5074.las	2,654,362	369,478	84,128	8,046	3,116,014
14T_PK_5075.las	2,710,138	55,795	11,842	1,095	2,778,870
14T_PK_5076.las	2,791,499	67,799	16,062	1,468	2,876,828
14T_PK_5077.las	2,928,382	375,556	80,482	8,304	3,392,724
14T_PK_5078.las	2,992,558	151,309	32,864	3,288	3,180,019
14T_PK_5079.las	3,061,541	146,160	35,630	3,977	3,247,308
14T_PK_5080.las	3,316,442	448,188	104,989	10,591	3,880,210
14T_PK_5081.las	2,861,321	481,380	112,292	12,770	3,467,763
14T_PK_5082.las	3,211,250	370,533	92,799	11,489	3,686,071
14T_PK_5083.las	3,361,096	191,370	41,916	4,316	3,598,698
14T_PK_5084.las	3,296,735	64,391	16,375	2,027	3,379,528
14T_PK_5085.las	3,195,921	87,794	17,372	1,458	3,302,545
14T_PK_5086.las	3,197,027	70,729	18,155	2,028	3,287,939
14T_PK_5087.las	3,116,234	33,856	7,615	786	3,158,491
14T_PK_5088.las	3,348,588	79,231	18,747	1,685	3,448,251
14T_PK_5089.las	3,415,224	5,713	1,484	143	3,422,564
14T_PK_5090.las	3,370,810	104,803	22,601	2,031	3,500,245
14T_PK_5091.las	3,370,405	148,788	33,036	2,846	3,555,075
14T_PK_5092.las	3,356,153	346,545	75,172	7,057	3,784,927
14T_PK_5093.las	3,420,042	414,821	86,993	7,487	3,929,343
14T_PK_5094.las	3,063,157	374,462	90,683	10,251	3,538,553
14T_PK_5095.las	3,184,429	438,169	100,551	11,458	3,734,607
14T_PK_5096.las	3,106,837	108,343	23,031	2,078	3,240,289
14T_PK_5097.las	3,016,245	321,722	69,271	6,121	3,413,359
14T_PK_5098.las	3,134,914	27,547	6,394	682	3,169,537
14T_PK_5099.las	3,091,697	30,293	8,930	1,275	3,132,195
14T_PK_5168.las	2,941,966	18,706	3,624	343	2,964,639
14T_PK_5169.las	3,016,840	71,610	17,178	1,568	3,107,196
14T_PK_5170.las	2,902,762	119,231	27,796	2,987	3,052,776
14T_PK_5171.las	2,761,515	11,297	1,880	152	2,774,844
14T_PK_5172.las	2,873,290	118,309	27,350	2,537	3,021,486

C-2 Report on Multiple Discrete Returns (Tiled Data) - continued

File	First return	Second return	Third return	Other returns	Total points
14T_PK_5173.las	2,803,849	376,397	84,797	8,682	3,273,725
14T_PK_5174.las	2,732,688	270,471	62,577	6,308	3,072,044
14T_PK_5175.las	2,896,866	15,301	2,881	233	2,915,281
14T_PK_5176.las	2,763,675	71,058	15,800	1,634	2,852,167
14T_PK_5177.las	3,021,952	392,974	81,981	7,587	3,504,494
14T_PK_5178.las	2,910,680	138,646	33,138	3,177	3,085,641
14T_PK_5179.las	2,740,623	240,746	54,540	5,384	3,041,293
14T_PK_5180.las	2,765,714	164,948	36,103	3,517	2,970,282
14T_PK_5181.las	2,885,651	302,459	68,876	7,649	3,264,635
14T_PK_5182.las	2,802,661	369,262	94,500	12,019	3,278,442
14T_PK_5183.las	2,512,775	178,827	34,679	3,052	2,729,333
14T_PK_5184.las	3,174,500	286,326	67,054	7,257	3,535,137
14T_PK_5185.las	2,940,751	175,552	43,565	5,301	3,165,169
14T_PK_5186.las	3,051,868	72,604	18,906	2,022	3,145,400
14T_PK_5187.las	3,149,147	42,622	9,923	1,070	3,202,762
14T_PK_5188.las	3,187,290	18,416	4,282	328	3,210,316
14T_PK_5189.las	3,369,912	24,945	6,292	589	3,401,738
14T_PK_5190.las	3,343,665	126,423	27,420	2,235	3,499,743
14T_PK_5191.las	3,312,129	169,974	38,040	3,093	3,523,236
14T_PK_5192.las	3,222,334	68,726	18,552	2,625	3,312,237
14T_PK_5193.las	3,381,648	81,773	17,658	1,611	3,482,690
14T_PK_5194.las	3,105,103	64,264	14,373	1,395	3,185,135
14T_PK_5195.las	3,174,048	140,461	27,869	2,487	3,344,865
14T_PK_5196.las	3,122,216	394,580	88,253	9,712	3,614,761
14T_PK_5197.las	3,106,866	409,821	92,445	9,902	3,619,034
14T_PK_5198.las	3,119,695	114,993	23,503	1,922	3,260,113
14T_PK_5199.las	3,007,545	13,012	1,579	58	3,022,194
14T_PK_5268.las	3,111,598	5,996	546	36	3,118,176
14T_PK_5269.las	3,431,935	185,529	39,044	3,400	3,659,908
14T_PK_5270.las	2,843,221	182,579	45,896	4,836	3,076,532
14T_PK_5271.las	3,308,074	75,140	15,648	1,475	3,400,337
14T_PK_5272.las	3,242,512	197,409	42,115	3,782	3,485,818
14T_PK_5273.las	3,266,491	178,844	34,436	2,784	3,482,555
14T_PK_5274.las	3,354,443	69,967	14,288	1,343	3,440,041

C-2 Report on Multiple Discrete Returns (Tiled Data) - continued

File	First return	Second return	Third return	Other returns	Total points
14T_PK_5275.las	3,263,299	53,376	11,215	1,031	3,328,921
14T_PK_5276.las	3,039,912	97,343	18,619	1,651	3,157,525
14T_PK_5277.las	2,865,943	500,335	110,578	10,500	3,487,356
14T_PK_5278.las	2,734,818	193,186	55,407	6,937	2,990,348
14T_PK_5279.las	2,646,391	85,384	22,006	3,201	2,756,982
14T_PK_5280.las	2,570,293	284,093	80,595	12,266	2,947,247
14T_PK_5281.las	2,643,178	137,579	39,076	5,918	2,825,751
14T_PK_5282.las	2,669,138	239,226	63,369	7,830	2,979,563
14T_PK_5283.las	2,686,967	119,878	29,877	3,313	2,840,035
14T_PK_5284.las	2,871,843	219,357	45,904	4,301	3,141,405
14T_PK_5285.las	2,891,682	151,756	30,745	2,619	3,076,802
14T_PK_5286.las	2,853,176	48,128	11,162	1,140	2,913,606
14T_PK_5287.las	2,880,532	53,488	12,539	1,185	2,947,744
14T_PK_5288.las	2,810,884	44,578	10,460	1,062	2,866,984
14T_PK_5289.las	2,628,313	76,704	16,212	1,565	2,722,794
14T_PK_5290.las	2,701,262	16,722	3,270	290	2,721,544
14T_PK_5291.las	2,736,953	89,762	23,583	2,366	2,852,664
14T_PK_5292.las	2,748,216	139,268	34,630	3,589	2,925,703
14T_PK_5293.las	2,841,301	118,240	29,048	2,943	2,991,532
14T_PK_5294.las	2,973,373	152,964	35,488	3,605	3,165,430
14T_PK_5295.las	2,881,959	188,197	38,817	3,052	3,112,025
14T_PK_5296.las	3,046,152	62,924	12,377	1,023	3,122,476
14T_PK_5297.las	3,275,706	372,091	83,522	9,709	3,741,028
14T_PK_5298.las	3,196,767	12,981	2,536	225	3,212,509
14T_PK_5299.las	3,341,585	17,013	3,319	353	3,362,270
14T_PK_5368.las	2,764,556	101,719	16,895	1,415	2,884,585
14T_PK_5369.las	3,072,756	29,116	4,218	363	3,106,453
14T_PK_5370.las	2,982,215	63,139	12,218	1,099	3,058,671
14T_PK_5371.las	3,055,788	29,076	5,543	565	3,090,972
14T_PK_5372.las	2,995,714	155,575	28,254	2,432	3,181,975
14T_PK_5373.las	3,115,419	371,726	86,481	7,888	3,581,514
14T_PK_5374.las	3,224,660	331,618	77,953	6,627	3,640,858
14T_PK_5375.las	3,173,644	147,417	34,626	3,534	3,359,221
14T_PK_5376.las	3,130,317	242,712	54,223	5,391	3,432,643

C-2 Report on Multiple Discrete Returns (Tiled Data) - continued

File	First return	Second return	Third return	Other returns	Total points
14T_PK_5377.las	2,896,246	277,755	69,686	8,105	3,251,792
14T_PK_5378.las	3,114,004	57,257	11,506	1,316	3,184,083
14T_PK_5379.las	3,176,131	379,417	93,325	11,811	3,660,684
14T_PK_5380.las	3,111,406	94,690	20,873	2,518	3,229,487
14T_PK_5381.las	3,181,920	213,952	44,357	4,089	3,444,318
14T_PK_5382.las	3,188,892	41,212	8,563	942	3,239,609
14T_PK_5383.las	2,798,831	20,540	3,191	266	2,822,828
14T_PK_5384.las	2,922,160	75,463	16,332	1,563	3,015,518
14T_PK_5385.las	2,849,924	179,245	45,773	5,291	3,080,233
14T_PK_5386.las	2,814,503	31,200	6,742	610	2,853,055
14T_PK_5387.las	2,748,792	100,889	20,374	1,565	2,871,620
14T_PK_5388.las	2,687,707	142,783	31,596	3,037	2,865,123
14T_PK_5389.las	2,582,772	166,122	41,294	4,437	2,794,625
14T_PK_5390.las	2,766,386	78,485	20,426	2,069	2,867,366
14T_PK_5391.las	2,771,912	105,113	23,955	2,447	2,903,427
14T_PK_5392.las	2,732,515	61,852	12,046	751	2,807,164
14T_PK_5393.las	2,871,730	107,192	24,880	2,363	3,006,165
14T_PK_5394.las	2,950,472	180,500	40,210	3,795	3,174,977
14T_PK_5395.las	2,653,346	176,080	40,336	4,908	2,874,670
14T_PK_5396.las	2,677,644	151,237	34,623	3,896	2,867,400
14T_PK_5397.las	2,779,282	80,232	18,076	1,896	2,879,486
14T_PK_5398.las	2,675,169	15,767	2,733	257	2,693,926
14T_PK_5399.las	2,969,341	30,570	7,042	688	3,007,641
14T_PK_5468.las	2,805,910	245,478	49,037	4,802	3,105,227
14T_PK_5469.las	3,195,174	28,038	3,051	183	3,226,446
14T_PK_5470.las	3,046,514	119,342	18,611	1,284	3,185,751
14T_PK_5471.las	3,103,423	60,728	9,013	685	3,173,849
14T_PK_5472.las	3,062,651	30,297	4,326	330	3,097,604
14T_PK_5473.las	3,075,052	162,837	29,650	2,169	3,269,708
14T_PK_5474.las	3,088,601	158,452	30,269	2,479	3,279,801
14T_PK_5475.las	3,075,487	121,801	21,425	1,736	3,220,449
14T_PK_5476.las	3,017,253	318,639	66,663	6,842	3,409,397
14T_PK_5477.las	2,966,128	179,468	41,451	5,189	3,192,236
14T_PK_5478.las	3,112,528	212,650	45,899	4,892	3,375,969

C-2 Report on Multiple Discrete Returns (Tiled Data) - continued

File	First return	Second return	Third return	Other returns	Total points
14T_PK_5479.las	2,983,525	238,477	47,119	4,732	3,273,853
14T_PK_5480.las	3,123,166	148,973	29,315	2,586	3,304,040
14T_PK_5481.las	3,078,676	167,889	36,079	3,241	3,285,885
14T_PK_5482.las	3,147,594	193,924	40,457	3,221	3,385,196
14T_PK_5483.las	3,063,934	268,986	60,711	6,009	3,399,640
14T_PK_5484.las	2,940,413	158,437	38,061	4,390	3,141,301
14T_PK_5485.las	3,210,265	225,112	45,726	4,338	3,485,441
14T_PK_5486.las	2,953,139	55,211	11,767	1,178	3,021,295
14T_PK_5487.las	3,058,892	127,478	27,779	2,747	3,216,896
14T_PK_5488.las	2,913,557	204,362	45,065	4,517	3,167,501
14T_PK_5489.las	2,951,298	86,831	18,387	1,645	3,058,161
14T_PK_5490.las	3,085,660	112,578	27,441	2,555	3,228,234
14T_PK_5491.las	2,735,894	138,429	30,360	2,613	2,907,296
14T_PK_5492.las	2,815,049	77,899	16,554	1,419	2,910,921
14T_PK_5493.las	2,578,503	48,925	11,347	1,231	2,640,006
14T_PK_5494.las	2,630,969	95,694	22,272	2,201	2,751,136
14T_PK_5495.las	2,538,425	57,765	11,740	1,074	2,609,004
14T_PK_5496.las	2,353,483	232,758	57,523	6,634	2,650,398
14T_PK_5497.las	2,776,824	146,959	30,707	3,033	2,957,523
14T_PK_5498.las	2,641,608	117,809	25,508	2,363	2,787,288
14T_PK_5499.las	2,650,888	91,696	21,419	2,221	2,766,224
14T_PK_5568.las	2,800,455	198,547	42,583	4,296	3,045,881
14T_PK_5569.las	3,249,972	23,517	2,200	158	3,275,847
14T_PK_5570.las	3,088,495	156,656	26,955	1,932	3,274,038
14T_PK_5571.las	2,969,719	124,527	19,880	1,544	3,115,670
14T_PK_5572.las	3,102,344	288,775	44,324	2,774	3,438,217
14T_PK_5573.las	3,137,889	231,225	37,290	2,483	3,408,887
14T_PK_5574.las	3,105,978	285,638	70,369	7,968	3,469,953
14T_PK_5575.las	3,175,932	165,094	27,910	2,357	3,371,293
14T_PK_5576.las	3,167,181	62,524	9,797	791	3,240,293
14T_PK_5577.las	2,990,837	683,054	153,945	16,590	3,844,426
14T_PK_5578.las	3,108,938	271,373	58,460	6,234	3,445,005
14T_PK_5579.las	2,987,299	97,036	17,448	1,649	3,103,432
14T_PK_5580.las	3,100,815	167,768	32,105	2,778	3,303,466

C-2 Report on Multiple Discrete Returns (Tiled Data) - continued

File	First return	Second return	Third return	Other returns	Total points
14T_PK_5581.las	2,980,773	245,792	52,611	4,307	3,283,483
14T_PK_5582.las	3,077,352	174,128	36,135	3,114	3,290,729
14T_PK_5583.las	3,049,915	82,592	18,570	2,050	3,153,127
14T_PK_5584.las	3,013,733	282,360	63,096	6,202	3,365,391
14T_PK_5585.las	3,147,492	154,418	37,231	3,798	3,342,939
14T_PK_5586.las	3,016,291	25,167	3,828	334	3,045,620
14T_PK_5587.las	3,141,135	107,893	23,029	2,288	3,274,345
14T_PK_5588.las	3,084,105	318,185	77,729	8,319	3,488,338
14T_PK_5589.las	3,119,949	98,892	21,761	2,006	3,242,608
14T_PK_5590.las	3,132,430	67,943	13,180	1,147	3,214,700
14T_PK_5591.las	3,121,713	181,781	42,367	4,397	3,350,258
14T_PK_5592.las	2,944,338	44,365	7,813	575	2,997,091
14T_PK_5593.las	2,833,435	54,713	12,680	1,520	2,902,348
14T_PK_5594.las	2,959,254	137,889	33,288	3,291	3,133,722
14T_PK_5595.las	3,023,794	83,992	18,165	1,698	3,127,649
14T_PK_5596.las	2,975,700	350,470	64,924	5,167	3,396,261
14T_PK_5597.las	3,009,667	395,656	72,866	5,708	3,483,897
14T_PK_5598.las	2,896,106	60,097	11,092	1,012	2,968,307
14T_PK_5599.las	2,748,545	10,623	788	45	2,760,001
14T_PK_5668.las	2,466,127	182,242	32,869	2,827	2,684,065
14T_PK_5669.las	2,804,527	89,195	14,062	1,083	2,908,867
14T_PK_5670.las	3,135,606	48,724	6,915	560	3,191,805
14T_PK_5671.las	2,775,275	120,120	21,775	1,897	2,919,067
14T_PK_5672.las	3,031,343	62,230	9,108	700	3,103,381
14T_PK_5673.las	3,220,950	770,669	196,916	22,765	4,211,300
14T_PK_5674.las	2,989,823	223,845	44,560	4,485	3,262,713
14T_PK_5675.las	3,160,427	125,057	22,099	1,928	3,309,511
14T_PK_5676.las	3,109,906	288,342	69,269	8,390	3,475,907
14T_PK_5677.las	3,106,425	139,570	33,674	4,900	3,284,569
14T_PK_5678.las	3,137,674	140,766	29,564	2,969	3,310,973
14T_PK_5679.las	3,105,252	213,790	42,265	4,297	3,365,604
14T_PK_5680.las	3,002,055	354,911	81,127	8,602	3,446,695
14T_PK_5681.las	2,999,313	280,499	57,423	5,474	3,342,709
14T_PK_5682.las	3,268,880	110,815	24,374	2,792	3,406,861

C-2 Report on Multiple Discrete Returns (Tiled Data) - continued

File	First return	Second return	Third return	Other returns	Total points
14T_PK_5683.las	3,125,661	62,509	9,837	958	3,198,965
14T_PK_5684.las	3,237,536	73,126	12,668	1,173	3,324,503
14T_PK_5685.las	3,182,218	55,094	8,481	718	3,246,511
14T_PK_5686.las	3,149,325	19,415	1,616	93	3,170,449
14T_PK_5687.las	2,955,746	57,072	8,145	592	3,021,555
14T_PK_5688.las	3,109,899	194,690	40,035	3,332	3,347,956
14T_PK_5689.las	2,838,235	454,353	94,791	7,238	3,394,617
14T_PK_5690.las	2,946,892	98,964	17,478	1,593	3,064,927
14T_PK_5691.las	3,233,377	148,469	27,883	2,366	3,412,095
14T_PK_5692.las	3,068,868	42,977	7,331	670	3,119,846
14T_PK_5693.las	3,205,079	56,041	9,070	701	3,270,891
14T_PK_5694.las	3,101,867	135,887	29,582	2,507	3,269,843
14T_PK_5695.las	3,252,748	50,393	10,127	1,064	3,314,332
14T_PK_5696.las	3,196,570	16,741	1,514	118	3,214,943
14T_PK_5697.las	3,016,099	304,841	54,112	4,042	3,379,094
14T_PK_5698.las	3,120,467	101,023	16,767	1,353	3,239,610
14T_PK_5699.las	2,999,919	25,878	2,609	112	3,028,518
14T_PK_5768.las	2,186,240	287,597	51,940	3,696	2,529,473
14T_PK_5769.las	2,374,722	348,613	76,375	7,225	2,806,935
14T_PK_5770.las	2,716,935	102,308	15,975	1,079	2,836,297
14T_PK_5771.las	2,471,971	34,811	4,596	318	2,511,696
14T_PK_5772.las	2,467,878	64,541	10,604	834	2,543,857
14T_PK_5773.las	2,446,084	145,139	28,320	2,887	2,622,430
14T_PK_5774.las	2,770,761	76,433	11,300	892	2,859,386
14T_PK_5775.las	2,630,551	131,751	24,314	2,132	2,788,748
14T_PK_5776.las	2,619,689	171,445	32,636	2,945	2,826,715
14T_PK_5777.las	2,808,073	185,495	33,813	2,674	3,030,055
14T_PK_5778.las	2,834,900	123,959	26,299	2,486	2,987,644
14T_PK_5779.las	2,903,092	68,666	14,442	1,579	2,987,779
14T_PK_5780.las	2,801,740	27,069	4,279	398	2,833,486
14T_PK_5781.las	3,008,279	124,708	25,157	2,445	3,160,589
14T_PK_5782.las	3,119,609	320,432	61,534	5,549	3,507,124
14T_PK_5783.las	3,103,283	129,717	27,280	2,667	3,262,947
14T_PK_5784.las	2,787,423	302,928	72,127	7,895	3,170,373

C-2 Report on Multiple Discrete Returns (Tiled Data) - continued

File	First return	Second return	Third return	Other returns	Total points
14T_PK_5785.las	3,067,444	91,901	18,023	1,482	3,178,850
14T_PK_5786.las	3,095,573	29,309	5,445	718	3,131,045
14T_PK_5787.las	2,850,935	32,821	6,347	876	2,890,979
14T_PK_5788.las	3,182,500	128,081	32,436	3,745	3,346,762
14T_PK_5789.las	2,903,133	236,452	56,488	6,260	3,202,333
14T_PK_5790.las	3,099,951	141,727	30,613	3,377	3,275,668
14T_PK_5791.las	3,156,094	391,987	101,457	13,194	3,662,732
14T_PK_5792.las	3,004,279	166,802	43,438	4,953	3,219,472
14T_PK_5793.las	3,052,595	72,197	14,823	1,404	3,141,019
14T_PK_5794.las	3,077,220	72,408	13,517	1,397	3,164,542
14T_PK_5795.las	3,172,172	97,574	20,816	1,973	3,292,535
14T_PK_5796.las	3,105,320	217,068	46,721	4,459	3,373,568
14T_PK_5797.las	3,044,376	129,101	27,051	2,902	3,203,430
14T_PK_5798.las	3,122,047	36,268	6,372	604	3,165,291
14T_PK_5799.las	3,215,425	11,780	840	100	3,228,145
14T_PK_5868.las	2,263,473	46,650	10,552	1,188	2,321,863
14T_PK_5869.las	2,721,360	89,262	16,119	1,676	2,828,417
14T_PK_5870.las	2,718,451	106,218	19,520	1,538	2,845,727
14T_PK_5871.las	2,719,133	266,469	67,378	8,165	3,061,145
14T_PK_5872.las	2,724,837	258,903	56,922	6,081	3,046,743
14T_PK_5873.las	2,682,551	156,708	29,781	2,630	2,871,670
14T_PK_5874.las	2,941,378	111,226	22,893	2,265	3,077,762
14T_PK_5875.las	2,740,823	102,063	21,744	2,130	2,866,760
14T_PK_5876.las	2,784,008	69,872	11,098	682	2,865,660
14T_PK_5877.las	2,812,320	149,449	34,613	3,611	2,999,993
14T_PK_5878.las	2,734,401	39,997	8,941	1,021	2,784,360
14T_PK_5879.las	2,822,768	59,605	10,568	806	2,893,747
14T_PK_5880.las	2,612,833	63,749	16,909	2,122	2,695,613
14T_PK_5881.las	2,751,376	79,629	17,877	1,887	2,850,769
14T_PK_5882.las	2,723,972	114,779	27,961	2,760	2,869,472
14T_PK_5883.las	2,742,908	18,232	2,621	275	2,764,036
14T_PK_5884.las	2,883,439	44,123	11,103	1,420	2,940,085
14T_PK_5885.las	2,940,175	121,449	31,163	3,635	3,096,422
14T_PK_5886.las	2,986,557	157,500	42,803	5,483	3,192,343

C-2 Report on Multiple Discrete Returns (Tiled Data) - continued

File	First return	Second return	Third return	Other returns	Total points
14T_PK_5887.las	2,997,353	14,046	3,334	581	3,015,314
14T_PK_5888.las	3,417,447	78,585	18,543	2,033	3,516,608
14T_PK_5889.las	3,159,103	79,371	20,908	2,391	3,261,773
14T_PK_5890.las	3,422,661	221,581	63,093	8,622	3,715,957
14T_PK_5891.las	3,315,380	377,207	105,805	13,996	3,812,388
14T_PK_5892.las	3,317,141	334,378	85,990	11,052	3,748,561
14T_PK_5893.las	3,199,499	14,273	2,416	335	3,216,523
14T_PK_5894.las	3,353,910	23,835	3,560	322	3,381,627
14T_PK_5895.las	3,250,571	121,767	29,005	2,970	3,404,313
14T_PK_5896.las	3,263,966	342,127	73,008	6,764	3,685,865
14T_PK_5897.las	3,233,395	108,281	20,185	1,806	3,363,667
14T_PK_5898.las	3,217,778	15,651	2,045	181	3,235,655
14T_PK_5899.las	3,295,299	25,639	4,549	582	3,326,069
14T_PK_5968.las	2,407,810	19,973	3,814	372	2,431,969
14T_PK_5969.las	3,200,765	216,280	53,977	5,963	3,476,985
14T_PK_5970.las	2,934,987	107,837	23,092	2,062	3,067,978
14T_PK_5971.las	3,196,035	390,123	81,563	6,840	3,674,561
14T_PK_5972.las	3,120,750	11,993	1,679	76	3,134,498
14T_PK_5973.las	2,936,298	178,720	45,550	5,539	3,166,107
14T_PK_5974.las	2,860,039	297,313	75,666	8,833	3,241,851
14T_PK_5975.las	2,809,100	204,986	49,845	5,736	3,069,667
14T_PK_5976.las	2,760,539	192,659	44,601	4,529	3,002,328
14T_PK_5977.las	2,646,777	36,505	8,348	919	2,692,549
14T_PK_5978.las	2,773,979	87,867	22,796	2,678	2,887,320
14T_PK_5979.las	2,613,604	45,044	8,548	738	2,667,934
14T_PK_5980.las	2,548,326	127,749	30,581	3,086	2,709,742
14T_PK_5981.las	2,875,895	199,322	52,878	5,989	3,134,084
14T_PK_5982.las	2,643,729	97,541	24,581	2,768	2,768,619
14T_PK_5983.las	2,698,890	28,672	7,022	911	2,735,495
14T_PK_5984.las	2,871,868	133,119	32,303	3,767	3,041,057
14T_PK_5985.las	2,665,847	197,568	44,150	4,304	2,911,869
14T_PK_5986.las	2,721,245	193,096	49,706	5,206	2,969,253
14T_PK_5987.las	2,688,886	132,659	35,638	4,214	2,861,397
14T_PK_5988.las	2,828,809	184,252	50,052	6,037	3,069,150

C-2 Report on Multiple Discrete Returns (Tiled Data) - continued

File	First return	Second return	Third return	Other returns	Total points
14T_PK_5989.las	2,605,041	35,089	9,222	1,202	2,650,554
14T_PK_5990.las	2,775,081	74,599	17,560	1,912	2,869,152
14T_PK_5991.las	2,744,457	123,211	30,237	3,497	2,901,402
14T_PK_5992.las	2,899,476	386,361	105,734	14,824	3,406,395
14T_PK_5993.las	2,948,233	32,810	7,247	804	2,989,094
14T_PK_5994.las	3,122,403	81,861	20,938	2,336	3,227,538
14T_PK_5995.las	3,210,413	85,912	18,732	1,702	3,316,759
14T_PK_5996.las	3,171,084	399,975	88,552	8,118	3,667,729
14T_PK_5997.las	3,006,202	72,669	16,280	1,722	3,096,873
14T_PK_5998.las	3,181,645	13,534	1,322	122	3,196,623
14T_PK_5999.las	3,188,853	42,150	9,705	873	3,241,581
14T_PK_6068.las	2,395,719	70,275	16,713	1,768	2,484,475
14T_PK_6069.las	3,113,708	186,810	39,217	3,685	3,343,420
14T_PK_6070.las	2,971,181	19,588	4,226	410	2,995,405
14T_PK_6071.las	2,973,318	82,162	19,897	2,233	3,077,610
14T_PK_6072.las	3,035,461	38,921	9,867	1,037	3,085,286
14T_PK_6073.las	3,009,144	14,267	2,727	268	3,026,406
14T_PK_6074.las	3,017,464	271,821	55,067	5,148	3,349,500
14T_PK_6075.las	2,977,931	248,574	59,604	6,343	3,292,452
14T_PK_6076.las	2,850,423	292,816	65,090	6,386	3,214,715
14T_PK_6077.las	3,068,948	334,533	72,260	6,524	3,482,265
14T_PK_6078.las	3,091,117	414,803	95,272	9,279	3,610,471
14T_PK_6079.las	3,015,484	372,799	90,628	8,789	3,487,700
14T_PK_6080.las	3,004,225	136,789	35,813	4,459	3,181,286
14T_PK_6081.las	2,906,903	131,102	33,189	3,807	3,075,001
14T_PK_6082.las	2,842,702	76,474	19,399	2,368	2,940,943
14T_PK_6083.las	2,772,648	25,687	6,347	792	2,805,474
14T_PK_6084.las	2,776,948	89,907	22,679	2,721	2,892,255
14T_PK_6085.las	2,739,528	513,275	141,235	18,025	3,412,063
14T_PK_6086.las	2,678,662	330,212	88,291	10,411	3,107,576
14T_PK_6087.las	2,605,827	183,354	47,917	5,674	2,842,772
14T_PK_6088.las	2,542,529	129,845	34,210	4,388	2,710,972
14T_PK_6089.las	2,675,656	68,459	17,006	2,058	2,763,179
14T_PK_6090.las	2,645,500	38,872	9,515	1,100	2,694,987

C-2 Report on Multiple Discrete Returns (Tiled Data) - continued

File	First return	Second return	Third return	Other returns	Total points
14T_PK_6091.las	2,731,394	58,026	14,109	1,649	2,805,178
14T_PK_6092.las	2,745,090	106,150	22,600	2,438	2,876,278
14T_PK_6093.las	2,637,924	161,437	43,061	5,796	2,848,218
14T_PK_6094.las	2,636,746	60,206	14,028	1,533	2,712,513
14T_PK_6095.las	2,615,426	7,867	944	81	2,624,318
14T_PK_6096.las	2,611,039	349,264	87,663	9,944	3,057,910
14T_PK_6097.las	2,662,622	48,209	11,824	1,540	2,724,195
14T_PK_6098.las	2,712,665	16,216	2,780	308	2,731,969
14T_PK_6099.las	2,704,349	20,272	3,904	349	2,728,874
14T_PK_6168.las	2,429,173	46,818	11,795	1,352	2,489,138
14T_PK_6169.las	2,849,554	118,336	28,864	3,211	2,999,965
14T_PK_6170.las	3,041,121	478,571	108,450	11,259	3,639,401
14T_PK_6171.las	3,066,131	300,193	63,191	5,986	3,435,501
14T_PK_6172.las	2,876,227	24,454	6,307	674	2,907,662
14T_PK_6173.las	3,071,617	53,043	10,339	838	3,135,837
14T_PK_6174.las	3,000,528	61,107	13,025	1,230	3,075,890
14T_PK_6175.las	2,964,519	45,513	7,832	577	3,018,441
14T_PK_6176.las	2,949,472	62,501	13,176	1,000	3,026,149
14T_PK_6177.las	2,992,716	46,385	9,948	735	3,049,784
14T_PK_6178.las	2,842,795	159,428	40,650	4,547	3,047,420
14T_PK_6179.las	2,872,757	269,140	70,016	7,803	3,219,716
14T_PK_6180.las	2,984,175	14,813	3,923	486	3,003,397
14T_PK_6181.las	2,875,872	28,593	7,187	791	2,912,443
14T_PK_6182.las	2,886,938	59,611	17,175	2,287	2,966,011
14T_PK_6183.las	2,901,270	57,483	11,767	1,058	2,971,578
14T_PK_6184.las	2,936,969	229,410	62,680	7,754	3,236,813
14T_PK_6185.las	2,945,151	281,916	73,127	8,973	3,309,167
14T_PK_6186.las	2,947,425	290,137	75,471	8,078	3,321,111
14T_PK_6187.las	2,978,341	41,569	11,031	1,273	3,032,214
14T_PK_6188.las	3,045,333	138,351	35,899	3,866	3,223,449
14T_PK_6189.las	2,912,882	157,836	42,342	5,389	3,118,449
14T_PK_6190.las	2,672,750	56,745	13,012	1,363	2,743,870
14T_PK_6191.las	2,877,920	133,237	34,996	4,222	3,050,375
14T_PK_6192.las	2,945,594	94,275	24,187	3,158	3,067,214

C-2 Report on Multiple Discrete Returns (Tiled Data) - continued

File	First return	Second return	Third return	Other returns	Total points
14T_PK_6193.las	2,640,173	103,095	25,137	2,605	2,771,010
14T_PK_6194.las	2,728,743	228,159	56,439	6,484	3,019,825
14T_PK_6195.las	2,702,854	98,083	22,796	2,261	2,825,994
14T_PK_6196.las	2,671,991	380,940	86,816	8,781	3,148,528
14T_PK_6197.las	2,660,811	78,821	19,616	2,060	2,761,308
14T_PK_6198.las	2,727,036	14,513	2,702	221	2,744,472
14T_PK_6199.las	2,705,922	96,620	21,964	2,257	2,826,763
14T_PK_6268.las	2,466,761	12,225	1,484	169	2,480,639
14T_PK_6269.las	2,783,755	23,508	3,584	394	2,811,241
14T_PK_6270.las	2,945,997	125,873	26,051	2,193	3,100,114
14T_PK_6271.las	2,995,300	293,728	65,663	6,694	3,361,385
14T_PK_6272.las	2,696,295	8,060	111	01	2,704,467
14T_PK_6273.las	2,950,427	27,664	4,645	444	2,983,180
14T_PK_6274.las	2,880,417	61,931	7,560	365	2,950,273
14T_PK_6275.las	2,872,120	14,102	398	07	2,886,627
14T_PK_6276.las	2,894,892	13,145	864	69	2,908,970
14T_PK_6277.las	2,878,635	18,896	2,032	215	2,899,778
14T_PK_6278.las	2,922,387	85,144	19,863	2,255	3,029,649
14T_PK_6279.las	2,862,779	96,017	19,333	1,862	2,979,991
14T_PK_6280.las	3,018,490	74,878	15,627	1,915	3,110,910
14T_PK_6281.las	2,957,729	93,600	17,738	1,699	3,070,766
14T_PK_6282.las	2,996,967	74,796	15,604	1,597	3,088,964
14T_PK_6283.las	2,992,289	223,250	53,405	6,364	3,275,308
14T_PK_6284.las	2,940,666	268,863	61,337	6,311	3,277,177
14T_PK_6285.las	3,090,690	327,957	68,382	6,143	3,493,172
14T_PK_6286.las	2,879,414	108,101	21,063	1,818	3,010,396
14T_PK_6287.las	3,049,253	314,783	71,248	6,813	3,442,097
14T_PK_6288.las	3,060,399	369,594	85,373	8,319	3,523,685
14T_PK_6289.las	2,930,698	73,861	13,328	1,391	3,019,278
14T_PK_6290.las	3,088,856	228,053	53,860	6,248	3,377,017
14T_PK_6291.las	3,039,358	180,082	38,327	3,708	3,261,475
14T_PK_6292.las	3,018,317	208,953	47,745	5,222	3,280,237
14T_PK_6293.las	2,985,299	112,916	23,214	2,453	3,123,882
14T_PK_6294.las	3,154,755	289,158	54,436	4,844	3,503,193

C-2 Report on Multiple Discrete Returns (Tiled Data) - continued

File	First return	Second return	Third return	Other returns	Total points
14T_PK_6295.las	2,817,484	259,066	50,703	4,114	3,131,367
14T_PK_6296.las	2,904,223	77,935	14,955	1,222	2,998,335
14T_PK_6297.las	2,897,892	26,843	3,247	395	2,928,377
14T_PK_6298.las	2,693,469	18,809	1,369	146	2,713,793
14T_PK_6299.las	2,645,212	18,944	1,428	124	2,665,708
14T_PK_6368.las	1,930,922	20,296	803	55	1,952,076
14T_PK_6369.las	2,779,810	46,856	5,351	448	2,832,465
14T_PK_6370.las	2,734,624	60,025	8,082	599	2,803,330
14T_PK_6371.las	2,759,212	136,746	22,130	1,740	2,919,828
14T_PK_6372.las	2,914,803	76,799	11,754	984	3,004,340
14T_PK_6373.las	2,930,617	73,590	9,574	584	3,014,365
14T_PK_6374.las	3,125,822	36,923	2,340	143	3,165,228
14T_PK_6375.las	3,035,755	25,018	675	38	3,061,486
14T_PK_6376.las	2,958,665	33,851	2,603	193	2,995,312
14T_PK_6377.las	3,000,066	140,006	18,426	1,177	3,159,675
14T_PK_6378.las	3,125,166	114,434	15,621	1,023	3,256,244
14T_PK_6379.las	3,013,832	55,087	5,891	417	3,075,227
14T_PK_6380.las	3,000,202	32,583	1,823	151	3,034,759
14T_PK_6381.las	3,039,568	39,327	2,705	191	3,081,791
14T_PK_6382.las	3,096,088	61,185	8,008	660	3,165,941
14T_PK_6383.las	2,952,302	163,492	30,387	2,579	3,148,760
14T_PK_6384.las	2,938,422	207,182	31,877	2,273	3,179,754
14T_PK_6385.las	3,170,301	132,156	22,053	1,771	3,326,281
14T_PK_6386.las	2,921,070	152,608	30,417	2,473	3,106,568
14T_PK_6387.las	3,122,950	191,391	37,625	3,457	3,355,423
14T_PK_6388.las	3,025,101	65,232	9,155	730	3,100,218
14T_PK_6389.las	2,919,715	74,268	9,462	723	3,004,168
14T_PK_6390.las	3,096,703	156,481	26,928	2,224	3,282,336
14T_PK_6391.las	2,947,480	238,221	56,266	6,825	3,248,792
14T_PK_6392.las	2,887,315	231,389	57,188	7,542	3,183,434
14T_PK_6393.las	3,073,042	383,815	77,192	7,009	3,541,058
14T_PK_6394.las	3,015,345	487,622	88,093	6,722	3,597,782
14T_PK_6395.las	2,828,753	237,667	43,555	3,302	3,113,277
14T_PK_6396.las	3,166,591	35,963	4,732	491	3,207,777

C-2 Report on Multiple Discrete Returns (Tiled Data) - continued

File	First return	Second return	Third return	Other returns	Total points
14T_PK_6397.las	3,042,608	47,861	6,691	691	3,097,851
14T_PK_6398.las	3,024,977	30,273	2,946	324	3,058,520
14T_PK_6399.las	3,180,038	69,270	12,668	1,318	3,263,294
14T_PK_6468.las	1,847,120	22,973	1,539	140	1,871,772
14T_PK_6469.las	2,782,928	27,976	1,131	67	2,812,102
14T_PK_6470.las	2,617,655	100,663	16,966	1,450	2,736,734
14T_PK_6471.las	2,651,553	168,730	33,964	3,027	2,857,274
14T_PK_6472.las	2,812,053	138,840	26,351	2,177	2,979,421
14T_PK_6473.las	2,444,417	149,186	28,181	2,262	2,624,046
14T_PK_6474.las	2,603,715	81,912	13,141	969	2,699,737
14T_PK_6475.las	2,656,187	93,702	12,107	752	2,762,748
14T_PK_6476.las	2,509,873	38,607	3,379	198	2,552,057
14T_PK_6477.las	2,656,706	51,166	5,038	318	2,713,228
14T_PK_6478.las	2,732,102	24,477	661	37	2,757,277
14T_PK_6479.las	2,982,261	26,876	720	32	3,009,889
14T_PK_6480.las	2,879,063	52,041	6,140	525	2,937,769
14T_PK_6481.las	2,912,715	53,703	6,386	516	2,973,320
14T_PK_6482.las	3,006,464	102,363	16,950	1,397	3,127,174
14T_PK_6483.las	2,864,732	204,622	40,967	3,568	3,113,889
14T_PK_6484.las	2,913,140	197,657	37,440	3,103	3,151,340
14T_PK_6485.las	2,895,726	119,432	21,034	1,784	3,037,976
14T_PK_6486.las	2,882,429	172,477	32,437	2,797	3,090,140
14T_PK_6487.las	3,004,693	174,893	27,375	1,739	3,208,700
14T_PK_6488.las	3,017,840	68,484	10,200	899	3,097,423
14T_PK_6489.las	3,074,715	22,731	197	01	3,097,644
14T_PK_6490.las	3,112,873	72,386	9,168	771	3,195,198
14T_PK_6491.las	3,052,468	386,794	70,613	5,701	3,515,576
14T_PK_6492.las	3,103,992	259,771	49,112	4,308	3,417,183
14T_PK_6493.las	3,227,873	245,925	46,329	4,157	3,524,284
14T_PK_6494.las	3,027,706	156,468	27,593	2,201	3,213,968
14T_PK_6495.las	3,067,376	73,223	12,944	1,019	3,154,562
14T_PK_6496.las	3,119,580	23,488	736	79	3,143,883
14T_PK_6497.las	2,981,706	20,385	307	13	3,002,411
14T_PK_6498.las	3,049,381	78,853	12,341	1,097	3,141,672

C-2 Report on Multiple Discrete Returns (Tiled Data) - continued

File	First return	Second return	Third return	Other returns	Total points
14T_PK_6499.las	3,133,696	167,210	31,468	2,614	3,334,988
14T_PK_6568.las	1,974,502	13,064	75	02	1,987,643
14T_PK_6569.las	2,842,675	22,628	536	39	2,865,878
14T_PK_6570.las	2,708,792	41,428	4,227	283	2,754,730
14T_PK_6571.las	2,683,420	22,707	745	41	2,706,913
14T_PK_6572.las	2,769,149	150,536	28,394	2,181	2,950,260
14T_PK_6573.las	2,534,863	38,252	4,368	309	2,577,792
14T_PK_6574.las	2,783,758	68,842	12,227	1,078	2,865,905
14T_PK_6575.las	2,837,451	113,891	20,520	1,673	2,973,535
14T_PK_6576.las	2,779,966	27,860	2,697	193	2,810,716
14T_PK_6577.las	2,659,071	66,615	8,411	477	2,734,574
14T_PK_6578.las	2,734,307	21,819	684	31	2,756,841
14T_PK_6579.las	2,623,519	33,728	4,396	565	2,662,208
14T_PK_6580.las	2,706,274	32,040	2,521	147	2,740,982
14T_PK_6581.las	2,639,522	55,998	8,045	675	2,704,240
14T_PK_6582.las	2,804,994	34,305	2,287	149	2,841,735
14T_PK_6583.las	2,849,286	49,266	5,164	429	2,904,145
14T_PK_6584.las	2,877,628	135,635	24,607	2,390	3,040,260
14T_PK_6585.las	2,840,263	62,967	7,142	530	2,910,902
14T_PK_6586.las	3,010,266	94,608	14,660	1,189	3,120,723
14T_PK_6587.las	3,054,266	93,535	12,748	823	3,161,372
14T_PK_6588.las	2,920,008	116,472	24,329	2,434	3,063,243
14T_PK_6589.las	3,053,445	55,777	7,127	630	3,116,979
14T_PK_6590.las	3,041,359	172,311	28,300	2,136	3,244,106
14T_PK_6591.las	2,962,859	116,215	21,241	1,977	3,102,292
14T_PK_6592.las	3,073,165	36,090	2,760	244	3,112,259
14T_PK_6593.las	3,094,821	23,051	544	37	3,118,453
14T_PK_6594.las	3,088,166	25,647	1,138	93	3,115,044
14T_PK_6595.las	3,141,743	39,833	3,247	227	3,185,050
14T_PK_6596.las	3,065,579	28,713	1,659	177	3,096,128
14T_PK_6597.las	3,150,565	23,190	239	14	3,174,008
14T_PK_6598.las	3,140,791	26,454	940	88	3,168,273
14T_PK_6599.las	3,194,074	29,676	1,577	83	3,225,410
14T_PK_6668.las	2,108,327	39,677	5,154	444	2,153,602

C-2 Report on Multiple Discrete Returns (Tiled Data) - continued

File	First return	Second return	Third return	Other returns	Total points
14T_PK_6669.las	2,896,256	141,389	23,677	2,009	3,063,331
14T_PK_6670.las	3,079,928	30,812	1,264	60	3,112,064
14T_PK_6671.las	2,907,626	33,720	3,311	314	2,944,971
14T_PK_6672.las	3,052,450	84,411	11,250	852	3,148,963
14T_PK_6673.las	2,930,902	213,218	43,396	4,270	3,191,786
14T_PK_6674.las	2,970,622	36,756	2,937	233	3,010,548
14T_PK_6675.las	2,865,897	53,308	6,502	530	2,926,237
14T_PK_6676.las	2,963,168	45,190	3,421	229	3,012,008
14T_PK_6677.las	2,704,687	141,826	28,183	2,825	2,877,521
14T_PK_6678.las	2,861,604	84,748	11,054	754	2,958,160
14T_PK_6679.las	2,639,701	33,364	2,435	206	2,675,706
14T_PK_6680.las	2,692,872	82,738	12,600	993	2,789,203
14T_PK_6681.las	2,538,605	63,858	7,929	620	2,611,012
14T_PK_6682.las	2,760,978	42,881	3,812	256	2,807,927
14T_PK_6683.las	2,682,977	46,725	3,359	186	2,733,247
14T_PK_6684.las	2,812,608	99,170	13,320	913	2,926,011
14T_PK_6685.las	2,681,906	41,914	2,878	155	2,726,853
14T_PK_6686.las	2,719,442	130,398	20,515	1,512	2,871,867
14T_PK_6687.las	2,610,111	53,092	6,574	612	2,670,389
14T_PK_6688.las	2,466,504	83,845	14,578	1,341	2,566,268
14T_PK_6689.las	2,651,016	185,160	35,863	3,110	2,875,149
14T_PK_6690.las	2,604,518	294,331	59,224	4,946	2,963,019
14T_PK_6691.las	2,677,521	94,096	16,283	1,591	2,789,491
14T_PK_6692.las	2,763,952	70,285	12,689	1,137	2,848,063
14T_PK_6693.las	2,797,850	71,063	14,014	1,464	2,884,391
14T_PK_6694.las	2,933,556	40,279	4,916	438	2,979,189
14T_PK_6695.las	3,042,173	29,272	2,582	248	3,074,275
14T_PK_6696.las	3,057,223	104,257	19,688	1,878	3,183,046
14T_PK_6697.las	3,003,017	85,595	14,969	1,388	3,104,969
14T_PK_6698.las	3,119,955	75,139	14,695	1,553	3,211,342
14T_PK_6699.las	3,041,187	52,447	8,860	943	3,103,437
14T_PK_6768.las	2,079,842	8,839	76	02	2,088,759
14T_PK_6769.las	3,036,251	12,182	131	05	3,048,569
14T_PK_6770.las	3,111,510	108,052	23,205	2,577	3,245,344

C-2 Report on Multiple Discrete Returns (Tiled Data) - continued

File	First return	Second return	Third return	Other returns	Total points
14T_PK_6771.las	2,917,526	25,846	2,139	151	2,945,662
14T_PK_6772.las	2,995,126	38,667	7,554	913	3,042,260
14T_PK_6773.las	2,884,945	206,129	51,302	6,406	3,148,782
14T_PK_6774.las	3,000,285	71,746	11,462	827	3,084,320
14T_PK_6775.las	2,949,267	96,326	19,701	2,004	3,067,298
14T_PK_6776.las	3,048,607	22,331	2,874	239	3,074,051
14T_PK_6777.las	2,992,397	109,892	25,334	2,689	3,130,312
14T_PK_6778.las	3,133,640	19,550	1,733	128	3,155,051
14T_PK_6779.las	3,019,177	8,237	90	05	3,027,509
14T_PK_6780.las	2,987,331	64,706	11,583	991	3,064,611
14T_PK_6781.las	2,866,359	26,497	4,605	437	2,897,898
14T_PK_6782.las	2,788,860	41,766	8,756	969	2,840,351
14T_PK_6783.las	2,725,735	78,217	15,672	1,457	2,821,081
14T_PK_6784.las	2,700,131	151,831	31,397	2,715	2,886,074
14T_PK_6785.las	2,618,663	73,958	13,850	1,214	2,707,685
14T_PK_6786.las	2,600,553	85,518	16,974	1,526	2,704,571
14T_PK_6787.las	2,507,501	106,822	27,152	3,569	2,645,044
14T_PK_6788.las	2,641,001	112,189	31,456	4,680	2,789,326
14T_PK_6789.las	2,757,349	354,917	82,350	8,077	3,202,693
14T_PK_6790.las	2,761,212	205,729	51,149	5,632	3,023,722
14T_PK_6791.las	2,795,241	76,862	15,786	1,717	2,889,606
14T_PK_6792.las	2,756,926	44,020	10,406	1,162	2,812,514
14T_PK_6793.las	2,753,039	22,979	5,441	557	2,782,016
14T_PK_6794.las	2,676,147	48,446	12,166	1,388	2,738,147
14T_PK_6795.las	2,639,245	192,467	50,471	6,109	2,888,292
14T_PK_6796.las	2,730,483	68,475	16,577	1,965	2,817,500
14T_PK_6797.las	2,583,462	5,096	1,185	174	2,589,917
14T_PK_6798.las	2,884,258	47,322	14,526	2,450	2,948,556
14T_PK_6799.las	2,781,145	72,698	16,326	1,708	2,871,877
14T_PK_6868.las	2,024,484	757	19	04	2,025,264
14T_PK_6869.las	3,062,352	1,624	197	27	3,064,200
14T_PK_6870.las	3,140,359	85,869	22,636	2,883	3,251,747
14T_PK_6871.las	3,051,846	144,428	32,595	3,348	3,232,217
14T_PK_6872.las	3,132,893	393,246	88,245	8,864	3,623,248

C-2 Report on Multiple Discrete Returns (Tiled Data) - continued

File	First return	Second return	Third return	Other returns	Total points
14T_PK_6873.las	3,101,249	492,413	133,864	17,935	3,745,461
14T_PK_6874.las	3,051,808	78,755	17,512	1,600	3,149,675
14T_PK_6875.las	3,078,136	104,140	22,025	1,881	3,206,182
14T_PK_6876.las	3,013,014	67,816	16,691	1,789	3,099,310
14T_PK_6877.las	2,876,814	9,716	2,436	294	2,889,260
14T_PK_6878.las	3,109,292	1,177	177	29	3,110,675
14T_PK_6879.las	2,816,663	20,397	4,612	411	2,842,083
14T_PK_6880.las	3,044,149	139,204	28,556	2,443	3,214,352
14T_PK_6881.las	3,006,051	268,985	56,791	4,281	3,336,108
14T_PK_6882.las	3,041,697	261,357	59,262	5,307	3,367,623
14T_PK_6883.las	3,057,481	317,441	73,571	6,873	3,455,366
14T_PK_6884.las	3,005,427	443,212	93,043	7,839	3,549,521
14T_PK_6885.las	3,005,684	388,505	90,519	9,119	3,493,827
14T_PK_6886.las	2,976,768	272,681	64,051	6,694	3,320,194
14T_PK_6887.las	2,959,775	170,939	37,218	3,411	3,171,343
14T_PK_6888.las	2,962,514	286,475	67,738	6,416	3,323,143
14T_PK_6889.las	2,798,406	433,013	97,603	9,217	3,338,239
14T_PK_6890.las	2,769,361	195,800	54,060	5,802	3,025,023
14T_PK_6891.las	2,689,024	114,707	25,795	2,964	2,832,490
14T_PK_6892.las	2,641,352	109,104	31,586	4,237	2,786,279
14T_PK_6893.las	2,654,720	10,599	3,088	462	2,668,869
14T_PK_6894.las	2,596,786	220,063	59,259	7,731	2,883,839
14T_PK_6895.las	2,720,867	176,144	50,955	6,825	2,954,791
14T_PK_6896.las	2,743,163	2,806	165	15	2,746,149
14T_PK_6897.las	2,680,536	56,129	13,844	1,583	2,752,092
14T_PK_6898.las	2,764,683	192,074	51,632	6,249	3,014,638
14T_PK_6899.las	2,606,220	48,859	12,953	1,533	2,669,565
14T_PK_6968.las	1,921,546	2,246	361	37	1,924,190
14T_PK_6969.las	3,025,949	166,234	40,714	4,027	3,236,924
14T_PK_6970.las	3,048,825	50,567	11,393	1,081	3,111,866
14T_PK_6971.las	2,964,655	87,261	17,695	1,614	3,071,225
14T_PK_6972.las	3,066,697	145,887	31,820	3,051	3,247,455
14T_PK_6973.las	3,044,498	272,439	55,930	4,936	3,377,803
14T_PK_6974.las	3,005,779	15,296	2,779	272	3,024,126

C-2 Report on Multiple Discrete Returns (Tiled Data) - continued

File	First return	Second return	Third return	Other returns	Total points
14T_PK_6975.las	2,990,038	137,113	32,511	3,213	3,162,875
14T_PK_6976.las	3,052,567	37,558	8,869	911	3,099,905
14T_PK_6977.las	2,860,149	51	00	00	2,860,200
14T_PK_6978.las	3,108,745	23,158	5,934	610	3,138,447
14T_PK_6979.las	2,866,526	93,879	22,452	2,146	2,985,003
14T_PK_6980.las	3,000,644	248,836	55,386	4,714	3,309,580
14T_PK_6981.las	3,052,998	30,774	6,922	587	3,091,281
14T_PK_6982.las	2,980,905	104,082	25,514	2,725	3,113,226
14T_PK_6983.las	3,047,839	92,103	24,873	3,073	3,167,888
14T_PK_6984.las	3,110,632	21,568	4,777	582	3,137,559
14T_PK_6985.las	3,118,429	68,748	15,493	1,652	3,204,322
14T_PK_6986.las	3,046,499	95,287	22,098	2,421	3,166,305
14T_PK_6987.las	3,140,938	38,097	6,841	457	3,186,333
14T_PK_6988.las	3,219,905	10,616	1,718	128	3,232,367
14T_PK_6989.las	3,122,720	36,308	9,304	1,190	3,169,522
14T_PK_6990.las	3,103,576	19,293	3,976	333	3,127,178
14T_PK_6991.las	3,063,792	13,162	2,729	234	3,079,917
14T_PK_6992.las	3,037,276	15,059	3,328	329	3,055,992
14T_PK_6993.las	3,089,758	96,019	27,688	3,936	3,217,401
14T_PK_6994.las	3,046,556	222,016	58,821	6,975	3,334,368
14T_PK_6995.las	2,895,853	26,996	7,261	935	2,931,045
14T_PK_6996.las	2,841,021	38,410	9,537	1,047	2,890,015
14T_PK_6997.las	2,800,954	60,978	16,845	2,192	2,880,969
14T_PK_6998.las	2,731,483	202,323	56,043	6,141	2,995,990
14T_PK_6999.las	2,619,403	83,605	20,969	2,079	2,726,056
14T_PK_7068.las	1,709,193	6,279	1,430	191	1,717,093
14T_PK_7069.las	2,775,152	5,738	1,167	82	2,782,139
14T_PK_7070.las	2,831,291	69,051	15,032	1,591	2,916,965
14T_PK_7071.las	2,906,882	36,147	7,119	511	2,950,659
14T_PK_7072.las	3,066,249	2,085	389	36	3,068,759
14T_PK_7073.las	3,068,854	296,666	54,813	3,951	3,424,284
14T_PK_7074.las	3,135,625	25,300	4,926	509	3,166,360
14T_PK_7075.las	3,058,944	26,864	5,674	488	3,091,970
14T_PK_7076.las	3,076,910	107,358	24,505	2,537	3,211,310

C-2 Report on Multiple Discrete Returns (Tiled Data) - continued

File	First return	Second return	Third return	Other returns	Total points
14T_PK_7077.las	3,075,786	43,354	10,675	1,196	3,131,011
14T_PK_7078.las	2,946,828	254,762	46,948	3,596	3,252,134
14T_PK_7079.las	3,025,052	248,516	52,202	4,170	3,329,940
14T_PK_7080.las	3,069,203	176,950	39,950	3,936	3,290,039
14T_PK_7081.las	3,090,569	49,520	11,831	1,131	3,153,051
14T_PK_7082.las	3,029,681	29,203	6,569	709	3,066,162
14T_PK_7083.las	2,994,395	41,510	9,593	1,144	3,046,642
14T_PK_7084.las	3,089,095	56,389	13,022	1,311	3,159,817
14T_PK_7085.las	3,101,019	15,272	4,124	485	3,120,900
14T_PK_7086.las	3,041,815	11,030	1,852	195	3,054,892
14T_PK_7087.las	3,012,844	53,083	10,440	1,010	3,077,377
14T_PK_7088.las	3,266,412	39,647	8,442	751	3,315,252
14T_PK_7089.las	3,131,816	16,636	3,901	377	3,152,730
14T_PK_7090.las	3,288,896	84,391	18,339	1,844	3,393,470
14T_PK_7091.las	3,218,256	57,484	12,688	1,248	3,289,676
14T_PK_7092.las	3,312,195	160,018	37,241	3,507	3,512,961
14T_PK_7093.las	3,117,785	168,849	32,806	2,784	3,322,224
14T_PK_7094.las	3,332,383	45,247	11,405	1,335	3,390,370
14T_PK_7095.las	3,110,290	28,331	6,924	736	3,146,281
14T_PK_7096.las	3,046,679	75,888	16,159	1,582	3,140,308
14T_PK_7097.las	2,999,425	76,721	16,928	1,622	3,094,696
14T_PK_7098.las	2,945,309	212,192	39,188	3,363	3,200,052
14T_PK_7099.las	3,057,749	44,216	9,394	835	3,112,194
14T_PK_7168.las	1,631,202	1,519	43	00	1,632,764
14T_PK_7169.las	2,521,869	4,062	473	52	2,526,456
14T_PK_7170.las	2,684,097	8,762	1,786	148	2,694,793
14T_PK_7171.las	2,631,865	14,972	2,279	116	2,649,232
14T_PK_7172.las	2,689,710	46,785	11,755	1,294	2,749,544
14T_PK_7173.las	2,601,600	75,327	15,996	1,371	2,694,294
14T_PK_7174.las	2,579,021	309,335	69,336	7,438	2,965,130
14T_PK_7175.las	2,736,414	298,200	69,638	7,353	3,111,605
14T_PK_7176.las	2,677,170	111,236	24,861	2,560	2,815,827
14T_PK_7177.las	2,959,943	167,702	36,697	3,812	3,168,154
14T_PK_7178.las	2,822,664	74,995	12,689	1,020	2,911,368

C-2 Report on Multiple Discrete Returns (Tiled Data) - continued

File	First return	Second return	Third return	Other returns	Total points
14T_PK_7179.las	3,055,534	22,364	3,038	207	3,081,143
14T_PK_7180.las	3,022,554	30,250	4,806	374	3,057,984
14T_PK_7181.las	3,014,750	23,963	3,213	204	3,042,130
14T_PK_7182.las	2,930,360	174,497	33,052	2,654	3,140,563
14T_PK_7183.las	2,981,623	166,454	37,705	3,621	3,189,403
14T_PK_7184.las	3,011,397	83,128	18,480	2,048	3,115,053
14T_PK_7185.las	3,116,766	50,445	9,542	988	3,177,741
14T_PK_7186.las	3,066,974	101,401	19,520	2,069	3,189,964
14T_PK_7187.las	2,989,317	81,244	14,202	1,216	3,085,979
14T_PK_7188.las	3,167,629	58,213	7,786	531	3,234,159
14T_PK_7189.las	2,955,514	103,567	21,488	1,924	3,082,493
14T_PK_7190.las	3,171,234	72,002	13,798	1,310	3,258,344
14T_PK_7191.las	3,087,581	55,463	9,624	761	3,153,429
14T_PK_7192.las	3,090,639	45,643	7,495	563	3,144,340
14T_PK_7193.las	2,949,433	222,615	47,678	4,237	3,223,963
14T_PK_7194.las	3,132,881	55,203	9,038	722	3,197,844
14T_PK_7195.las	3,187,411	42,830	4,780	317	3,235,338
14T_PK_7196.las	3,078,693	21,369	393	07	3,100,462
14T_PK_7197.las	3,092,326	22,394	422	10	3,115,152
14T_PK_7198.las	2,915,623	481,609	81,272	6,144	3,484,648
14T_PK_7199.las	2,905,352	463,822	78,948	5,965	3,454,087
14T_PK_7268.las	1,651,132	12,227	287	06	1,663,652
14T_PK_7269.las	2,817,321	22,646	2,100	232	2,842,299
14T_PK_7270.las	2,763,662	61,391	10,207	923	2,836,183
14T_PK_7271.las	2,654,937	23,008	1,755	189	2,679,889
14T_PK_7272.las	2,630,865	34,535	3,313	265	2,668,978
14T_PK_7273.las	2,565,931	98,720	15,320	1,221	2,681,192
14T_PK_7274.las	2,582,723	342,770	66,356	5,980	2,997,829
14T_PK_7275.las	2,645,179	116,255	20,163	1,812	2,783,409
14T_PK_7276.las	2,703,580	39,335	2,648	208	2,745,771
14T_PK_7277.las	2,650,765	55,409	5,578	440	2,712,192
14T_PK_7278.las	2,506,835	58,969	5,054	375	2,571,233
14T_PK_7279.las	2,523,725	54,146	4,490	293	2,582,654
14T_PK_7280.las	2,616,427	62,726	4,786	322	2,684,261

C-2 Report on Multiple Discrete Returns (Tiled Data) - continued

File	First return	Second return	Third return	Other returns	Total points
14T_PK_7281.las	2,590,517	75,127	8,831	708	2,675,183
14T_PK_7282.las	2,702,016	220,568	31,151	2,424	2,956,159
14T_PK_7283.las	2,730,961	350,011	50,300	3,964	3,135,236
14T_PK_7284.las	2,750,320	128,112	17,770	1,392	2,897,594
14T_PK_7285.las	2,891,980	128,097	15,998	1,031	3,037,106
14T_PK_7286.las	2,950,171	149,383	22,763	1,864	3,124,181
14T_PK_7287.las	3,094,171	71,764	5,209	335	3,171,479
14T_PK_7288.las	3,110,582	108,529	12,125	842	3,232,078
14T_PK_7289.las	3,003,228	204,899	33,365	2,505	3,243,997
14T_PK_7290.las	3,098,370	110,195	10,769	711	3,220,045
14T_PK_7291.las	3,096,443	183,698	29,292	2,298	3,311,731
14T_PK_7292.las	3,008,200	100,027	8,981	537	3,117,745
14T_PK_7293.las	2,948,369	209,319	27,693	2,145	3,187,526
14T_PK_7294.las	2,769,849	190,237	22,465	1,825	2,984,376
14T_PK_7295.las	3,061,147	218,949	32,824	2,762	3,315,682
14T_PK_7296.las	2,777,969	322,703	48,924	3,704	3,153,300
14T_PK_7297.las	2,930,575	409,932	65,599	5,250	3,411,356
14T_PK_7298.las	3,015,560	457,574	53,795	3,564	3,530,493
14T_PK_7299.las	2,898,700	395,625	44,528	3,042	3,341,895
14T_PK_7368.las	1,676,196	53,306	2,659	169	1,732,330
14T_PK_7369.las	3,267,865	83,848	1,457	24	3,353,194
14T_PK_7370.las	3,117,382	69,875	2,535	224	3,190,016
14T_PK_7371.las	3,165,075	78,504	3,388	261	3,247,228
14T_PK_7372.las	3,037,319	94,108	4,304	218	3,135,949
14T_PK_7373.las	3,050,329	269,398	37,538	3,011	3,360,276
14T_PK_7374.las	2,901,525	229,651	30,650	2,739	3,164,565
14T_PK_7375.las	2,795,039	272,020	60,076	8,699	3,135,834
14T_PK_7376.las	2,923,267	179,945	18,738	1,511	3,123,461
14T_PK_7377.las	2,451,062	128,739	12,011	1,107	2,592,919
14T_PK_7378.las	2,791,743	162,132	18,145	1,534	2,973,554
14T_PK_7379.las	2,317,372	115,122	6,953	420	2,439,867
14T_PK_7380.las	2,450,910	371,912	53,787	3,728	2,880,337
14T_PK_7381.las	2,204,132	248,635	32,214	2,430	2,487,411
14T_PK_7382.las	2,424,760	294,219	43,470	3,080	2,765,529

C-2 Report on Multiple Discrete Returns (Tiled Data) - continued

File	First return	Second return	Third return	Other returns	Total points
14T_PK_7383.las	2,620,293	289,923	37,570	2,788	2,950,574
14T_PK_7384.las	2,669,827	294,984	40,641	2,813	3,008,265
14T_PK_7385.las	2,606,231	326,366	49,258	3,922	2,985,777
14T_PK_7386.las	2,706,601	233,708	33,201	2,788	2,976,298
14T_PK_7387.las	2,532,227	186,663	19,447	1,443	2,739,780
14T_PK_7388.las	2,559,184	252,777	33,197	2,711	2,847,869
14T_PK_7389.las	2,550,737	315,304	50,177	3,988	2,920,206
14T_PK_7390.las	2,637,525	309,993	43,804	3,626	2,994,948
14T_PK_7391.las	2,862,548	301,553	51,835	5,354	3,221,290
14T_PK_7392.las	2,927,173	501,773	101,146	11,272	3,541,364
14T_PK_7393.las	3,107,221	280,163	39,827	3,950	3,431,161
14T_PK_7394.las	2,681,309	439,960	69,292	6,143	3,196,704
14T_PK_7395.las	2,975,807	342,664	50,959	4,140	3,373,570
14T_PK_7396.las	3,015,438	173,570	11,240	711	3,200,959
14T_PK_7397.las	2,904,048	256,713	28,643	2,191	3,191,595
14T_PK_7398.las	2,999,500	518,406	77,373	7,156	3,602,435
14T_PK_7399.las	2,950,833	475,698	65,518	5,787	3,497,836
14T_PK_7468.las	1,559,699	71,357	5,295	532	1,636,883
14T_PK_7469.las	2,801,548	95,038	2,541	84	2,899,211
14T_PK_7470.las	2,946,747	83,877	2,005	70	3,032,699
14T_PK_7471.las	2,965,506	80,200	1,812	66	3,047,584
14T_PK_7472.las	2,914,194	123,106	5,047	274	3,042,621
14T_PK_7473.las	3,124,639	342,527	45,613	3,790	3,516,569
14T_PK_7474.las	3,014,568	189,834	20,664	2,405	3,227,471
14T_PK_7475.las	2,907,935	328,274	63,341	8,077	3,307,627
14T_PK_7476.las	3,059,238	172,944	11,574	746	3,244,502
14T_PK_7477.las	2,893,582	179,087	16,540	1,464	3,090,673
14T_PK_7478.las	2,975,420	131,915	5,897	355	3,113,587
14T_PK_7479.las	3,086,957	366,368	53,330	4,483	3,511,138
14T_PK_7480.las	2,851,930	303,006	36,606	2,485	3,194,027
14T_PK_7481.las	2,827,184	406,417	49,062	3,283	3,285,946
14T_PK_7482.las	2,669,504	206,892	23,275	1,654	2,901,325
14T_PK_7483.las	2,636,411	257,972	34,270	2,669	2,931,322
14T_PK_7484.las	2,762,669	186,122	19,521	1,537	2,969,849

C-2 Report on Multiple Discrete Returns (Tiled Data) - continued

File	First return	Second return	Third return	Other returns	Total points
14T_PK_7485.las	2,553,263	104,246	3,267	104	2,660,880
14T_PK_7486.las	2,661,605	130,211	9,409	631	2,801,856
14T_PK_7487.las	2,536,257	330,246	47,911	3,993	2,918,407
14T_PK_7488.las	2,684,353	346,956	57,774	5,144	3,094,227
14T_PK_7489.las	2,620,852	325,303	57,317	5,699	3,009,171
14T_PK_7490.las	2,545,874	148,494	16,674	1,426	2,712,468
14T_PK_7491.las	2,567,453	197,404	31,060	4,131	2,800,048
14T_PK_7492.las	2,228,355	104,529	7,551	588	2,341,023
14T_PK_7493.las	2,614,387	262,512	48,025	5,609	2,930,533
14T_PK_7494.las	2,478,948	357,561	79,819	11,099	2,927,427
14T_PK_7495.las	2,745,679	341,027	60,699	6,045	3,153,450
14T_PK_7496.las	2,694,608	245,525	36,316	4,329	2,980,778
14T_PK_7497.las	2,827,546	376,467	65,536	6,900	3,276,449
14T_PK_7498.las	2,655,655	270,354	41,251	4,282	2,971,542
14T_PK_7499.las	3,018,609	395,395	68,648	7,688	3,490,340
14T_PK_7568.las	1,457,773	53,621	1,965	118	1,513,477
14T_PK_7569.las	2,810,566	102,145	6,014	497	2,919,222
14T_PK_7570.las	3,270,907	114,802	5,567	516	3,391,792
14T_PK_7571.las	3,139,650	98,934	2,425	93	3,241,102
14T_PK_7572.las	2,937,449	248,479	31,542	2,747	3,220,217
14T_PK_7573.las	3,042,896	294,416	37,827	3,101	3,378,240
14T_PK_7574.las	2,988,723	159,543	12,321	923	3,161,510
14T_PK_7575.las	2,959,355	145,067	9,443	583	3,114,448
14T_PK_7576.las	3,053,238	252,212	27,946	2,047	3,335,443
14T_PK_7577.las	2,914,591	408,268	59,908	4,916	3,387,683
14T_PK_7578.las	2,801,726	406,843	61,620	5,043	3,275,232
14T_PK_7579.las	3,364,450	307,671	42,961	4,198	3,719,280
14T_PK_7580.las	3,098,445	177,537	14,620	1,220	3,291,822
14T_PK_7581.las	3,157,371	152,370	6,854	302	3,316,897
14T_PK_7582.las	3,057,898	172,797	11,472	728	3,242,895
14T_PK_7583.las	3,225,103	265,972	32,987	2,615	3,526,677
14T_PK_7584.las	3,158,382	230,677	27,154	2,165	3,418,378
14T_PK_7585.las	3,003,496	255,234	37,185	3,621	3,299,536
14T_PK_7586.las	2,998,611	270,317	43,446	5,272	3,317,646

C-2 Report on Multiple Discrete Returns (Tiled Data) - continued

File	First return	Second return	Third return	Other returns	Total points
14T_PK_7587.las	2,922,813	168,396	14,794	1,118	3,107,121
14T_PK_7588.las	3,024,353	228,459	26,449	2,036	3,281,297
14T_PK_7589.las	3,317,147	193,553	21,036	1,969	3,533,705
14T_PK_7590.las	2,421,102	161,838	13,953	970	2,597,863
14T_PK_7591.las	2,783,450	239,621	31,313	2,963	3,057,347
14T_PK_7592.las	2,100,971	115,559	9,944	971	2,227,445
14T_PK_7593.las	2,537,598	369,015	74,991	8,887	2,990,491
14T_PK_7594.las	2,415,599	177,719	27,017	3,044	2,623,379
14T_PK_7595.las	2,751,947	245,215	34,616	3,803	3,035,581
14T_PK_7596.las	2,704,891	210,396	26,020	2,602	2,943,909
14T_PK_7597.las	2,927,254	117,084	8,000	1,000	3,053,338
14T_PK_7598.las	2,711,543	140,697	11,444	1,019	2,864,703
14T_PK_7599.las	2,645,697	147,408	10,989	1,132	2,805,226
14T_PK_7668.las	1,365,746	54,515	3,402	319	1,423,982
14T_PK_7669.las	2,739,220	84,377	2,326	105	2,826,028
14T_PK_7670.las	3,288,221	113,801	2,445	46	3,404,513
14T_PK_7671.las	2,956,146	150,557	12,054	977	3,119,734
14T_PK_7672.las	2,711,535	214,849	24,559	1,874	2,952,817
14T_PK_7673.las	3,019,038	263,651	28,621	2,122	3,313,432
14T_PK_7674.las	3,125,902	228,572	26,649	2,230	3,383,353
14T_PK_7675.las	2,969,790	344,414	48,149	3,883	3,366,236
14T_PK_7676.las	3,094,794	227,738	23,070	1,663	3,347,265
14T_PK_7677.las	3,081,077	189,363	16,433	1,131	3,288,004
14T_PK_7678.las	2,983,835	116,295	4,345	269	3,104,744
14T_PK_7679.las	3,058,909	203,345	19,606	1,680	3,283,540
14T_PK_7680.las	3,123,392	146,353	6,117	388	3,276,250
14T_PK_7681.las	2,874,118	186,260	14,180	812	3,075,370
14T_PK_7682.las	2,957,890	154,636	8,120	448	3,121,094
14T_PK_7683.las	3,222,760	156,396	6,355	259	3,385,770
14T_PK_7684.las	3,197,244	222,101	19,724	1,522	3,440,591
14T_PK_7685.las	2,753,281	271,644	36,996	3,690	3,065,611
14T_PK_7686.las	3,100,059	449,593	69,105	6,496	3,625,253
14T_PK_7687.las	2,946,887	232,034	26,611	2,604	3,208,136
14T_PK_7688.las	2,782,377	140,334	7,978	620	2,931,309

C-2 Report on Multiple Discrete Returns (Tiled Data) - continued

File	First return	Second return	Third return	Other returns	Total points
14T_PK_7689.las	3,227,136	331,010	53,942	6,034	3,618,122
14T_PK_7690.las	2,478,851	203,714	27,471	3,110	2,713,146
14T_PK_7691.las	3,006,283	388,271	71,055	8,503	3,474,112
14T_PK_7692.las	2,655,611	296,501	48,266	5,032	3,005,410
14T_PK_7693.las	2,816,794	193,932	21,034	1,697	3,033,457
14T_PK_7694.las	2,473,488	138,750	15,346	1,375	2,628,959
14T_PK_7695.las	2,259,376	210,861	29,922	3,042	2,503,201
14T_PK_7696.las	1,914,219	118,919	15,158	1,507	2,049,803
14T_PK_7697.las	1,955,466	154,175	20,523	2,277	2,132,441
14T_PK_7698.las	1,603,656	125,798	13,900	1,435	1,744,789
14T_PK_7699.las	1,673,283	92,489	6,820	671	1,773,263
14T_PK_7768.las	262,600	12,096	433	25	275,154
14T_PK_7769.las	516,617	26,884	1,474	156	545,131
14T_PK_7770.las	525,968	26,297	1,109	64	553,438
14T_PK_7771.las	477,686	30,479	2,412	250	510,827
14T_PK_7772.las	380,894	28,816	3,007	329	413,046
14T_PK_7773.las	370,376	28,055	3,131	279	401,841
14T_PK_7774.las	338,978	39,122	6,040	590	384,730
14T_PK_7775.las	255,680	25,920	3,379	326	285,305
14T_PK_7776.las	217,743	9,779	196	00	227,718
14T_PK_7777.las	191,063	12,178	986	94	204,321
14T_PK_7778.las	129,408	9,268	1,094	141	139,911
14T_PK_7779.las	103,552	9,521	1,388	190	114,651
14T_PK_7780.las	82,777	4,504	120	07	87,408
14T_PK_7781.las	54,783	2,938	71	00	57,792
14T_PK_7782.las	41,080	2,251	50	00	43,381
14T_PK_7783.las	17,889	1,018	22	00	18,929
14T_PL_0000.las	3,378,386	228,019	28,623	1,254	3,636,282
14T_PL_0001.las	3,354,219	15,751	2,307	158	3,372,435
14T_PL_0002.las	3,259,259	5,430	1,143	132	3,265,964
14T_PL_0003.las	3,458,298	1,290	93	03	3,459,684
14T_PL_0004.las	3,339,396	5,559	1,060	61	3,346,076
14T_PL_0005.las	4,094,944	17,595	2,755	171	4,115,465
14T_PL_0006.las	4,787,365	11,589	2,189	219	4,801,362

C-2 Report on Multiple Discrete Returns (Tiled Data) - continued

File	First return	Second return	Third return	Other returns	Total points
14T_PL_0007.las	4,947,973	33,318	5,936	479	4,987,706
14T_PL_0008.las	4,931,893	11,147	1,598	115	4,944,753
14T_PL_0009.las	5,150,816	309,845	32,976	1,201	5,494,838
14T_PL_0010.las	4,601,512	117,126	11,380	520	4,730,538
14T_PL_0011.las	4,791,670	111,918	14,409	621	4,918,618
14T_PL_0012.las	4,833,689	1,973	26	04	4,835,692
14T_PL_0013.las	4,602,697	24,489	3,348	228	4,630,762
14T_PL_0014.las	4,660,170	279,117	32,664	1,916	4,973,867
14T_PL_0015.las	4,833,033	303,568	32,523	2,000	5,171,124
14T_PL_0016.las	4,722,304	9,874	875	51	4,733,104
14T_PL_0017.las	3,809,142	10,693	1,222	52	3,821,109
14T_PL_0018.las	3,318,573	11,097	1,397	102	3,331,169
14T_PL_0019.las	3,369,544	28,398	4,391	309	3,402,642
14T_PL_0020.las	3,285,582	19,505	2,701	171	3,307,959
14T_PL_0021.las	3,344,477	36,160	5,136	268	3,386,041
14T_PL_0022.las	3,279,022	155,347	19,688	856	3,454,913
14T_PL_0023.las	3,078,315	15,326	2,239	153	3,096,033
14T_PL_0024.las	3,348,276	5,325	957	75	3,354,633
14T_PL_0025.las	3,131,264	12,115	2,097	251	3,145,727
14T_PL_0026.las	2,978,348	4,900	712	36	2,983,996
14T_PL_0027.las	2,978,162	5,789	827	62	2,984,840
14T_PL_0028.las	2,960,102	6,135	875	45	2,967,157
14T_PL_0029.las	3,006,341	70,895	11,907	816	3,089,959
14T_PL_0030.las	2,912,499	6,934	1,233	96	2,920,762
14T_PL_0031.las	2,873,101	673	16	00	2,873,790
14T_PL_0032.las	2,756,807	10,488	2,230	215	2,769,740
14T_PL_0033.las	2,741,492	25,359	5,474	550	2,772,875
14T_PL_0034.las	2,818,759	1,754	199	10	2,820,722
14T_PL_0035.las	2,736,140	8,390	1,508	81	2,746,119
14T_PL_0036.las	2,565,692	4,263	684	53	2,570,692
14T_PL_0037.las	2,589,475	513	92	12	2,590,092
14T_PL_0038.las	2,849,852	3,517	617	44	2,854,030
14T_PL_0039.las	2,893,521	8,018	1,285	103	2,902,927
14T_PL_0040.las	3,000,896	11,688	1,866	148	3,014,598

C-2 Report on Multiple Discrete Returns (Tiled Data) - continued

File	First return	Second return	Third return	Other returns	Total points
14T_PL_0041.las	2,916,828	6,044	935	70	2,923,877
14T_PL_0042.las	3,015,844	122,637	18,908	1,128	3,158,517
14T_PL_0043.las	3,077,871	648	07	00	3,078,526
14T_PL_0044.las	2,271,401	5,096	988	58	2,277,543
14T_PL_0100.las	3,106,857	287,606	46,148	2,834	3,443,445
14T_PL_0101.las	3,018,497	58,162	9,191	505	3,086,355
14T_PL_0102.las	3,177,263	14,931	2,245	96	3,194,535
14T_PL_0103.las	3,432,606	411	00	00	3,433,017
14T_PL_0104.las	3,179,056	78,771	11,302	581	3,269,710
14T_PL_0105.las	3,207,532	32,143	4,191	223	3,244,089
14T_PL_0106.las	3,204,630	5,365	574	28	3,210,597
14T_PL_0107.las	3,514,927	28,610	4,429	269	3,548,235
14T_PL_0108.las	3,138,953	93,121	13,678	706	3,246,458
14T_PL_0109.las	3,401,319	244,953	34,659	1,681	3,682,612
14T_PL_0110.las	3,231,319	24,454	1,820	97	3,257,690
14T_PL_0111.las	3,313,531	5,757	182	16	3,319,486
14T_PL_0112.las	3,242,766	18,943	3,092	311	3,265,112
14T_PL_0113.las	3,275,561	21,806	2,726	149	3,300,242
14T_PL_0114.las	3,189,351	24,757	3,255	192	3,217,555
14T_PL_0115.las	3,407,596	265	11	02	3,407,874
14T_PL_0116.las	3,363,632	2,088	69	01	3,365,790
14T_PL_0117.las	3,526,389	19,058	3,423	279	3,549,149
14T_PL_0118.las	3,501,750	17,062	2,755	231	3,521,798
14T_PL_0119.las	3,471,424	982	71	04	3,472,481
14T_PL_0120.las	3,444,725	8,362	1,703	232	3,455,022
14T_PL_0121.las	3,312,371	807	170	10	3,313,358
14T_PL_0122.las	3,558,226	285,764	41,766	1,967	3,887,723
14T_PL_0123.las	3,502,190	28,976	5,581	480	3,537,227
14T_PL_0124.las	3,521,848	18,805	4,052	349	3,545,054
14T_PL_0125.las	3,380,665	23,959	4,804	378	3,409,806
14T_PL_0126.las	3,460,233	23,506	4,465	310	3,488,514
14T_PL_0127.las	3,530,404	369	02	00	3,530,775
14T_PL_0128.las	3,448,670	13,119	2,238	207	3,464,234
14T_PL_0129.las	3,546,980	101,721	10,858	456	3,660,015

C-2 Report on Multiple Discrete Returns (Tiled Data) - continued

File	First return	Second return	Third return	Other returns	Total points
14T_PL_0130.las	3,470,411	80,998	5,823	346	3,557,578
14T_PL_0131.las	3,345,484	25,863	4,381	337	3,376,065
14T_PL_0132.las	3,129,727	1,555	233	09	3,131,524
14T_PL_0133.las	3,612,370	67,818	13,279	1,091	3,694,558
14T_PL_0134.las	3,196,751	1,034	210	23	3,198,018
14T_PL_0135.las	3,361,482	20,088	3,808	331	3,385,709
14T_PL_0136.las	3,534,945	9,439	1,628	115	3,546,127
14T_PL_0137.las	3,456,751	3,470	711	73	3,461,005
14T_PL_0138.las	3,371,595	732	08	00	3,372,335
14T_PL_0139.las	3,245,959	4,801	861	93	3,251,714
14T_PL_0140.las	3,226,763	7,590	1,669	135	3,236,157
14T_PL_0141.las	3,067,659	13,417	2,455	153	3,083,684
14T_PL_0142.las	3,119,833	271,775	49,842	3,168	3,444,618
14T_PL_0143.las	2,970,474	25,776	6,127	651	3,003,028
14T_PL_0144.las	2,346,222	9,325	1,320	75	2,356,942
14T_PL_0200.las	3,597,575	7,689	726	32	3,606,022
14T_PL_0201.las	3,509,948	305,688	37,025	1,546	3,854,207
14T_PL_0202.las	3,587,543	86,641	7,731	279	3,682,194
14T_PL_0203.las	3,735,947	53,834	8,657	709	3,799,147
14T_PL_0204.las	3,655,114	28,725	4,271	289	3,688,399
14T_PL_0205.las	3,440,444	40,757	7,099	503	3,488,803
14T_PL_0206.las	3,346,018	20,882	2,910	187	3,369,997
14T_PL_0207.las	3,750,138	51,334	9,200	730	3,811,402
14T_PL_0208.las	3,351,686	264,535	41,968	2,586	3,660,775
14T_PL_0209.las	3,342,701	208,400	34,034	2,255	3,587,390
14T_PL_0210.las	3,345,999	47,921	7,793	460	3,402,173
14T_PL_0211.las	3,376,918	9,555	1,067	43	3,387,583
14T_PL_0212.las	3,451,881	15,436	2,618	195	3,470,130
14T_PL_0213.las	3,411,554	163	05	00	3,411,722
14T_PL_0214.las	3,124,850	61,870	8,263	391	3,195,374
14T_PL_0215.las	3,426,730	1,574	66	03	3,428,373
14T_PL_0216.las	3,325,855	11,957	1,777	135	3,339,724
14T_PL_0217.las	3,650,272	7,505	1,427	86	3,659,290
14T_PL_0218.las	3,466,461	2,279	282	15	3,469,037

C-2 Report on Multiple Discrete Returns (Tiled Data) - continued

File	First return	Second return	Third return	Other returns	Total points
14T_PL_0219.las	3,598,115	1,080	88	12	3,599,295
14T_PL_0220.las	3,322,940	18,968	3,218	314	3,345,440
14T_PL_0221.las	3,354,726	10,113	768	56	3,365,663
14T_PL_0222.las	3,393,897	42,368	6,430	295	3,442,990
14T_PL_0223.las	3,473,602	178,715	33,908	2,438	3,688,663
14T_PL_0224.las	3,439,580	27,989	4,678	319	3,472,566
14T_PL_0225.las	3,206,824	34,559	5,703	348	3,247,434
14T_PL_0226.las	3,180,573	5,220	799	54	3,186,646
14T_PL_0227.las	3,349,992	5,471	1,070	102	3,356,635
14T_PL_0228.las	3,453,328	5,623	1,281	156	3,460,388
14T_PL_0229.las	3,534,602	24,287	1,317	77	3,560,283
14T_PL_0230.las	3,491,521	145,960	17,411	888	3,655,780
14T_PL_0231.las	3,372,005	11,864	1,586	158	3,385,613
14T_PL_0232.las	3,229,161	792	02	00	3,229,955
14T_PL_0233.las	3,407,744	56,949	9,228	534	3,474,455
14T_PL_0234.las	3,290,636	175	00	00	3,290,811
14T_PL_0235.las	3,225,982	8,673	1,322	111	3,236,088
14T_PL_0236.las	3,420,358	2,903	561	40	3,423,862
14T_PL_0237.las	3,392,711	707	47	02	3,393,467
14T_PL_0238.las	3,287,449	20,988	3,582	203	3,312,222
14T_PL_0239.las	3,485,540	4,181	605	41	3,490,367
14T_PL_0240.las	3,322,357	2,192	443	36	3,325,028
14T_PL_0241.las	3,498,319	10,358	1,715	121	3,510,513
14T_PL_0242.las	3,320,067	139,891	18,779	1,001	3,479,738
14T_PL_0243.las	3,245,897	211,791	35,765	2,314	3,495,767
14T_PL_0244.las	2,432,935	73,589	13,451	861	2,520,836
14T_PL_0300.las	2,775,376	7,542	316	13	2,783,247
14T_PL_0301.las	2,747,678	86,506	13,765	486	2,848,435
14T_PL_0302.las	2,884,039	228,482	31,883	1,681	3,146,085
14T_PL_0303.las	3,008,151	135,343	20,412	1,377	3,165,283
14T_PL_0304.las	3,132,792	13,733	1,634	95	3,148,254
14T_PL_0305.las	2,891,066	30,723	3,820	202	2,925,811
14T_PL_0306.las	2,796,681	2,795	213	05	2,799,694
14T_PL_0307.las	3,178,980	2,795	277	12	3,182,064

C-2 Report on Multiple Discrete Returns (Tiled Data) - continued

File	First return	Second return	Third return	Other returns	Total points
14T_PL_0308.las	3,044,406	138,071	21,900	1,316	3,205,693
14T_PL_0309.las	3,105,699	121,008	23,844	2,164	3,252,715
14T_PL_0310.las	3,192,590	12,943	1,671	104	3,207,308
14T_PL_0311.las	3,167,617	15,408	2,308	151	3,185,484
14T_PL_0312.las	3,579,305	24,739	3,256	219	3,607,519
14T_PL_0313.las	3,402,047	794	16	03	3,402,860
14T_PL_0314.las	3,445,882	5,353	417	39	3,451,691
14T_PL_0315.las	3,475,346	9,677	1,326	86	3,486,435
14T_PL_0316.las	3,387,151	3,024	259	13	3,390,447
14T_PL_0317.las	3,406,835	4,727	221	09	3,411,792
14T_PL_0318.las	3,507,549	4,803	425	42	3,512,819
14T_PL_0319.las	3,521,255	3,043	132	03	3,524,433
14T_PL_0320.las	3,199,981	18,214	2,517	160	3,220,872
14T_PL_0321.las	3,468,148	15,261	1,543	74	3,485,026
14T_PL_0322.las	3,427,355	27,094	5,246	359	3,460,054
14T_PL_0323.las	3,639,208	184,153	32,782	2,151	3,858,294
14T_PL_0324.las	3,605,229	43,629	8,171	566	3,657,595
14T_PL_0325.las	3,650,184	1,874	158	05	3,652,221
14T_PL_0326.las	3,557,673	26,012	4,774	320	3,588,779
14T_PL_0327.las	3,590,166	4,413	221	06	3,594,806
14T_PL_0328.las	3,614,597	10,037	1,193	75	3,625,902
14T_PL_0329.las	3,699,879	148,354	27,740	1,950	3,877,923
14T_PL_0330.las	3,687,911	109,936	16,053	711	3,814,611
14T_PL_0331.las	3,761,920	39,412	6,895	507	3,808,734
14T_PL_0332.las	3,778,480	2,062	08	00	3,780,550
14T_PL_0333.las	3,691,761	7,386	850	32	3,700,029
14T_PL_0334.las	3,700,689	63,154	11,284	764	3,775,891
14T_PL_0335.las	3,615,258	11,741	1,674	121	3,628,794
14T_PL_0336.las	3,765,764	9,413	1,550	99	3,776,826
14T_PL_0337.las	3,807,318	6,096	783	33	3,814,230
14T_PL_0338.las	3,714,174	46,291	9,748	835	3,771,048
14T_PL_0339.las	3,808,147	26,409	5,256	453	3,840,265
14T_PL_0340.las	3,771,328	2,493	74	01	3,773,896
14T_PL_0341.las	3,955,261	40,516	7,089	491	4,003,357

C-2 Report on Multiple Discrete Returns (Tiled Data) - continued

File	First return	Second return	Third return	Other returns	Total points
14T_PL_0342.las	3,825,950	42,420	7,405	571	3,876,346
14T_PL_0343.las	3,643,874	36,745	5,177	357	3,686,153
14T_PL_0344.las	2,913,754	65,986	10,985	576	2,991,301
14T_PL_0400.las	3,249,307	2,806	201	22	3,252,336
14T_PL_0401.las	3,187,957	17,110	2,892	221	3,208,180
14T_PL_0402.las	3,249,636	21,709	2,210	75	3,273,630
14T_PL_0403.las	3,466,416	180,250	25,017	1,252	3,672,935
14T_PL_0404.las	3,565,377	21,013	2,854	177	3,589,421
14T_PL_0405.las	3,465,667	51,005	7,402	434	3,524,508
14T_PL_0406.las	3,453,713	125,192	17,416	771	3,597,092
14T_PL_0407.las	3,405,073	49,105	7,231	374	3,461,783
14T_PL_0408.las	3,440,246	158,221	21,155	919	3,620,541
14T_PL_0409.las	3,450,460	16,936	2,024	118	3,469,538
14T_PL_0410.las	3,431,035	13,630	1,264	72	3,446,001
14T_PL_0411.las	3,387,862	17,061	2,896	345	3,408,164
14T_PL_0412.las	3,377,854	11,362	1,987	189	3,391,392
14T_PL_0413.las	3,452,099	2,873	30	00	3,455,002
14T_PL_0414.las	3,502,002	14,717	1,394	49	3,518,162
14T_PL_0415.las	3,564,465	11,374	1,690	156	3,577,685
14T_PL_0416.las	3,535,327	9,148	692	14	3,545,181
14T_PL_0417.las	3,644,090	46,700	6,477	357	3,697,624
14T_PL_0418.las	3,763,482	3,534	148	11	3,767,175
14T_PL_0419.las	3,831,142	2,193	14	00	3,833,349
14T_PL_0420.las	3,787,876	2,257	13	00	3,790,146
14T_PL_0421.las	4,040,578	3,895	307	16	4,044,796
14T_PL_0422.las	3,992,295	5,491	745	56	3,998,587
14T_PL_0423.las	3,930,095	310,509	56,453	3,740	4,300,797
14T_PL_0424.las	3,995,894	32,320	6,267	461	4,034,942
14T_PL_0425.las	4,028,521	3,113	08	00	4,031,642
14T_PL_0426.las	4,026,695	19,255	2,183	144	4,048,277
14T_PL_0427.las	3,918,010	10,263	1,657	153	3,930,083
14T_PL_0428.las	3,900,845	18,598	2,402	201	3,922,046
14T_PL_0429.las	3,830,104	171,998	31,110	1,873	4,035,085
14T_PL_0430.las	3,912,703	38,585	6,789	444	3,958,521

C-2 Report on Multiple Discrete Returns (Tiled Data) - continued

File	First return	Second return	Third return	Other returns	Total points
14T_PL_0431.las	3,848,324	3,377	19	01	3,851,721
14T_PL_0432.las	3,858,152	2,296	07	00	3,860,455
14T_PL_0433.las	3,840,751	1,756	17	00	3,842,524
14T_PL_0434.las	3,910,860	3,924	22	00	3,914,806
14T_PL_0435.las	3,814,341	13,711	2,332	156	3,830,540
14T_PL_0436.las	3,783,665	5,705	731	54	3,790,155
14T_PL_0437.las	3,753,374	1,442	01	00	3,754,817
14T_PL_0438.las	3,740,435	2,189	162	28	3,742,814
14T_PL_0439.las	3,695,855	15,923	3,034	205	3,715,017
14T_PL_0440.las	3,590,100	1,023	75	05	3,591,203
14T_PL_0441.las	3,693,938	13,986	1,482	71	3,709,477
14T_PL_0442.las	3,663,613	1,882	23	03	3,665,521
14T_PL_0443.las	3,667,447	51,320	9,279	691	3,728,737
14T_PL_0444.las	2,876,118	62,396	12,624	1,016	2,952,154
14T_PL_0500.las	3,388,594	30,420	5,299	343	3,424,656
14T_PL_0501.las	3,373,743	31,320	4,474	210	3,409,747
14T_PL_0502.las	3,210,640	80,887	11,195	489	3,303,211
14T_PL_0503.las	3,053,515	264,120	38,137	2,200	3,357,972
14T_PL_0504.las	3,097,872	132,586	18,889	998	3,250,345
14T_PL_0505.las	3,081,092	120,803	14,280	727	3,216,902
14T_PL_0506.las	3,041,310	7,121	685	45	3,049,161
14T_PL_0507.las	2,966,968	102,246	15,904	941	3,086,059
14T_PL_0508.las	2,940,716	78,420	10,830	531	3,030,497
14T_PL_0509.las	2,885,116	20,331	2,951	173	2,908,571
14T_PL_0510.las	2,786,113	20,291	2,192	153	2,808,749
14T_PL_0511.las	2,791,632	4,276	191	13	2,796,112
14T_PL_0512.las	2,886,863	7,191	1,072	68	2,895,194
14T_PL_0513.las	2,813,169	20,513	3,747	254	2,837,683
14T_PL_0514.las	2,892,007	1,468	05	00	2,893,480
14T_PL_0515.las	2,879,611	5,028	285	24	2,884,948
14T_PL_0516.las	2,939,997	19,682	3,694	345	2,963,718
14T_PL_0517.las	2,852,638	7,268	770	35	2,860,711
14T_PL_0518.las	2,817,915	6,432	1,339	155	2,825,841
14T_PL_0519.las	2,780,560	10,639	1,756	149	2,793,104

C-2 Report on Multiple Discrete Returns (Tiled Data) - continued

File	First return	Second return	Third return	Other returns	Total points
14T_PL_0520.las	2,869,146	8,655	1,961	230	2,879,992
14T_PL_0521.las	2,699,866	1,360	03	00	2,701,229
14T_PL_0522.las	2,733,876	195,863	31,213	1,662	2,962,614
14T_PL_0523.las	2,706,768	51,500	9,220	630	2,768,118
14T_PL_0524.las	2,756,371	14,278	2,639	197	2,773,485
14T_PL_0525.las	2,712,653	2,888	168	11	2,715,720
14T_PL_0526.las	2,887,752	200,461	27,372	1,834	3,117,419
14T_PL_0527.las	2,983,194	7,145	1,178	110	2,991,627
14T_PL_0528.las	2,997,797	5,329	343	21	3,003,490
14T_PL_0529.las	3,137,216	188,789	31,057	1,812	3,358,874
14T_PL_0530.las	3,232,276	72,120	13,516	904	3,318,816
14T_PL_0531.las	3,219,595	2,201	142	11	3,221,949
14T_PL_0532.las	3,249,183	2,144	222	13	3,251,562
14T_PL_0533.las	3,271,770	7,541	1,419	119	3,280,849
14T_PL_0534.las	3,294,203	1,855	25	00	3,296,083
14T_PL_0535.las	3,315,320	1,794	03	00	3,317,117
14T_PL_0536.las	3,234,715	71,854	12,434	941	3,319,944
14T_PL_0537.las	3,310,206	55,209	7,339	400	3,373,154
14T_PL_0538.las	3,349,471	3,052	436	46	3,353,005
14T_PL_0539.las	3,273,787	7,711	1,793	160	3,283,451
14T_PL_0540.las	3,337,325	9,218	871	28	3,347,442
14T_PL_0541.las	3,273,817	96,362	16,952	1,290	3,388,421
14T_PL_0542.las	3,267,829	33,718	5,536	284	3,307,367
14T_PL_0543.las	3,343,271	17,864	3,086	224	3,364,445
14T_PL_0544.las	2,401,325	143,600	25,823	1,609	2,572,357
14T_PL_0600.las	3,613,447	15,850	1,792	98	3,631,187
14T_PL_0601.las	3,568,321	3,784	586	38	3,572,729
14T_PL_0602.las	3,609,206	5,821	630	21	3,615,678
14T_PL_0603.las	3,617,269	78,694	10,043	504	3,706,510
14T_PL_0604.las	3,558,678	144,874	23,852	1,556	3,728,960
14T_PL_0605.las	3,632,997	251,792	25,529	828	3,911,146
14T_PL_0606.las	3,524,853	201,845	29,102	1,429	3,757,229
14T_PL_0607.las	3,560,075	109,684	14,086	631	3,684,476
14T_PL_0608.las	3,686,416	10,457	1,396	72	3,698,341

C-2 Report on Multiple Discrete Returns (Tiled Data) - continued

File	First return	Second return	Third return	Other returns	Total points
14T_PL_0609.las	3,653,808	8,533	904	44	3,663,289
14T_PL_0610.las	3,690,275	4,040	270	31	3,694,616
14T_PL_0611.las	3,722,403	5,136	398	20	3,727,957
14T_PL_0612.las	3,599,138	72,641	13,845	913	3,686,537
14T_PL_0613.las	3,550,809	16,269	2,255	126	3,569,459
14T_PL_0614.las	3,435,838	8,249	1,096	58	3,445,241
14T_PL_0615.las	3,507,191	45,906	9,855	682	3,563,634
14T_PL_0616.las	3,483,032	7,767	1,180	101	3,492,080
14T_PL_0617.las	3,331,796	2,118	36	01	3,333,951
14T_PL_0618.las	3,278,226	8,805	1,388	140	3,288,559
14T_PL_0619.las	3,297,852	19,955	3,765	285	3,321,857
14T_PL_0620.las	3,356,131	13,727	2,022	95	3,371,975
14T_PL_0621.las	3,167,299	2,580	21	00	3,169,900
14T_PL_0622.las	3,223,351	380,793	56,996	2,631	3,663,771
14T_PL_0623.las	3,459,738	41,571	8,419	576	3,510,304
14T_PL_0624.las	3,351,927	2,505	14	00	3,354,446
14T_PL_0625.las	3,330,125	16,761	3,084	245	3,350,215
14T_PL_0626.las	3,213,973	16,215	1,858	97	3,232,143
14T_PL_0627.las	3,301,255	3,627	58	05	3,304,945
14T_PL_0628.las	3,348,533	36,227	7,287	718	3,392,765
14T_PL_0629.las	3,316,552	73,543	11,813	757	3,402,665
14T_PL_0630.las	3,201,556	162,936	27,435	1,632	3,393,559
14T_PL_0631.las	3,277,763	13,756	2,111	166	3,293,796
14T_PL_0632.las	3,282,438	1,690	10	00	3,284,138
14T_PL_0633.las	3,303,509	68,974	13,111	993	3,386,587
14T_PL_0634.las	3,348,235	4,871	386	20	3,353,512
14T_PL_0635.las	3,416,491	26,591	5,024	392	3,448,498
14T_PL_0636.las	3,420,709	75,453	16,064	1,541	3,513,767
14T_PL_0637.las	3,423,890	3,205	295	13	3,427,403
14T_PL_0638.las	3,450,483	2,357	297	50	3,453,187
14T_PL_0639.las	3,486,764	11,836	2,111	164	3,500,875
14T_PL_0640.las	3,513,272	4,334	202	07	3,517,815
14T_PL_0641.las	3,502,609	31,365	5,242	229	3,539,445
14T_PL_0642.las	3,672,118	22,492	3,671	140	3,698,421

C-2 Report on Multiple Discrete Returns (Tiled Data) - continued

File	First return	Second return	Third return	Other returns	Total points
14T_PL_0643.las	3,770,611	36,477	7,139	599	3,814,826
14T_PL_0644.las	3,016,233	25,713	5,099	416	3,047,461
14T_PL_0700.las	3,569,246	10,883	1,525	57	3,581,711
14T_PL_0701.las	3,558,442	15,580	2,082	74	3,576,178
14T_PL_0702.las	3,531,338	16,861	2,148	83	3,550,430
14T_PL_0703.las	3,444,260	20,029	3,197	166	3,467,652
14T_PL_0704.las	3,462,726	95,316	18,041	1,386	3,577,469
14T_PL_0705.las	3,382,528	340,907	36,903	1,397	3,761,735
14T_PL_0706.las	3,536,404	105,399	12,043	526	3,654,372
14T_PL_0707.las	3,474,016	4,499	907	124	3,479,546
14T_PL_0708.las	3,493,827	65,026	9,760	570	3,569,183
14T_PL_0709.las	3,456,608	44,349	6,276	408	3,507,641
14T_PL_0710.las	3,497,931	15,036	2,029	158	3,515,154
14T_PL_0711.las	3,402,509	9,052	1,495	106	3,413,162
14T_PL_0712.las	3,447,887	33,756	5,901	406	3,487,950
14T_PL_0713.las	3,494,798	16,548	2,375	153	3,513,874
14T_PL_0714.las	3,414,740	8,317	522	17	3,423,596
14T_PL_0715.las	3,580,218	2,550	28	00	3,582,796
14T_PL_0716.las	3,513,717	2,785	201	07	3,516,710
14T_PL_0717.las	3,529,869	7,996	976	62	3,538,903
14T_PL_0718.las	3,454,258	5,794	618	35	3,460,705
14T_PL_0719.las	3,204,855	3,614	197	09	3,208,675
14T_PL_0720.las	3,257,269	9,635	1,617	162	3,268,683
14T_PL_0721.las	3,350,599	25,141	5,216	423	3,381,379
14T_PL_0722.las	3,225,375	113,068	20,366	1,187	3,359,996
14T_PL_0723.las	3,270,276	80,825	15,664	1,259	3,368,024
14T_PL_0724.las	3,144,306	2,273	02	00	3,146,581
14T_PL_0725.las	3,126,352	8,963	1,260	121	3,136,696
14T_PL_0726.las	3,045,917	2,454	179	13	3,048,563
14T_PL_0727.las	3,027,603	5,089	621	50	3,033,363
14T_PL_0728.las	2,833,885	17,799	3,319	286	2,855,289
14T_PL_0729.las	2,832,839	9,311	1,213	90	2,843,453
14T_PL_0730.las	2,732,980	129,934	25,783	1,713	2,890,410
14T_PL_0731.las	2,807,011	3,816	562	88	2,811,477

C-2 Report on Multiple Discrete Returns (Tiled Data) - continued

File	First return	Second return	Third return	Other returns	Total points
14T_PL_0732.las	2,860,660	1,770	157	18	2,862,605
14T_PL_0733.las	2,885,914	2,779	495	67	2,889,255
14T_PL_0734.las	2,935,503	5,644	673	27	2,941,847
14T_PL_0735.las	2,999,405	48,614	10,437	971	3,059,427
14T_PL_0736.las	3,044,682	8,056	1,486	133	3,054,357
14T_PL_0737.las	2,959,311	1,876	15	00	2,961,202
14T_PL_0738.las	2,929,772	930	09	00	2,930,711
14T_PL_0739.las	2,918,115	3,866	343	26	2,922,350
14T_PL_0740.las	2,931,518	978	01	00	2,932,497
14T_PL_0741.las	3,046,108	6,890	1,059	48	3,054,105
14T_PL_0742.las	3,017,830	18,090	2,991	173	3,039,084
14T_PL_0743.las	2,810,586	63,413	12,731	911	2,887,641
14T_PL_0744.las	2,523,922	7,941	1,321	142	2,533,326
14T_PL_0800.las	3,329,448	7,633	1,013	61	3,338,155
14T_PL_0801.las	3,469,179	36,558	5,235	332	3,511,304
14T_PL_0802.las	3,364,181	44,535	7,742	428	3,416,886
14T_PL_0803.las	3,408,017	19,371	2,526	126	3,430,040
14T_PL_0804.las	3,429,753	134,158	21,979	1,399	3,587,289
14T_PL_0805.las	3,262,535	500,192	73,354	3,992	3,840,073
14T_PL_0806.las	3,396,668	12,523	1,702	86	3,410,979
14T_PL_0807.las	3,284,267	12,053	2,171	185	3,298,676
14T_PL_0808.las	3,291,297	16,623	3,161	273	3,311,354
14T_PL_0809.las	3,482,377	6,735	577	51	3,489,740
14T_PL_0810.las	3,309,196	3,739	433	46	3,313,414
14T_PL_0811.las	3,490,812	10,842	1,871	178	3,503,703
14T_PL_0812.las	3,462,058	64,882	12,486	1,032	3,540,458
14T_PL_0813.las	3,510,104	3,883	312	27	3,514,326
14T_PL_0814.las	3,313,139	7,944	628	42	3,321,753
14T_PL_0815.las	3,551,255	1,973	06	00	3,553,234
14T_PL_0816.las	3,432,750	2,695	237	17	3,435,699
14T_PL_0817.las	3,550,237	4,790	1,208	142	3,556,377
14T_PL_0818.las	3,542,905	3,771	706	88	3,547,470
14T_PL_0819.las	3,362,439	3,626	321	22	3,366,408
14T_PL_0820.las	3,495,100	49,914	9,831	808	3,555,653

C-2 Report on Multiple Discrete Returns (Tiled Data) - continued

File	First return	Second return	Third return	Other returns	Total points
14T_PL_0821.las	3,540,780	94,670	16,691	1,072	3,653,213
14T_PL_0822.las	3,593,121	46,124	8,222	644	3,648,111
14T_PL_0823.las	3,564,414	205,658	37,799	2,784	3,810,655
14T_PL_0824.las	3,634,682	72,566	15,781	1,554	3,724,583
14T_PL_0825.las	3,587,957	18,857	3,854	372	3,611,040
14T_PL_0826.las	3,663,781	13,046	1,083	59	3,677,969
14T_PL_0827.las	3,643,671	4,134	576	38	3,648,419
14T_PL_0828.las	3,667,015	13,678	2,602	248	3,683,543
14T_PL_0829.las	3,616,955	22,321	4,860	630	3,644,766
14T_PL_0830.las	3,547,449	246,096	52,932	4,113	3,850,590
14T_PL_0831.las	3,607,628	23,072	3,978	239	3,634,917
14T_PL_0832.las	3,568,663	15,694	2,147	176	3,586,680
14T_PL_0833.las	3,365,539	7,901	719	44	3,374,203
14T_PL_0834.las	3,378,900	21,026	3,286	174	3,403,386
14T_PL_0835.las	3,276,400	38,936	8,354	863	3,324,553
14T_PL_0836.las	3,309,847	15,749	2,817	234	3,328,647
14T_PL_0837.las	3,159,505	13,642	2,676	248	3,176,071
14T_PL_0838.las	3,158,985	1,385	07	00	3,160,377
14T_PL_0839.las	3,204,043	55,181	11,054	1,013	3,271,291
14T_PL_0840.las	3,025,997	49,874	8,653	740	3,085,264
14T_PL_0841.las	3,115,824	42,847	9,475	777	3,168,923
14T_PL_0842.las	3,141,907	2,689	212	08	3,144,816
14T_PL_0843.las	3,223,563	19,334	3,184	266	3,246,347
14T_PL_0844.las	2,746,491	11,108	2,379	192	2,760,170
14T_PL_0900.las	3,644,694	51,374	8,779	491	3,705,338
14T_PL_0901.las	3,636,005	89,578	11,947	643	3,738,173
14T_PL_0902.las	3,675,722	56,390	7,552	349	3,740,013
14T_PL_0903.las	3,637,971	26,928	3,050	131	3,668,080
14T_PL_0904.las	3,533,490	121,983	16,312	826	3,672,611
14T_PL_0905.las	3,561,870	27,080	3,891	245	3,593,086
14T_PL_0906.las	3,587,302	18,225	3,757	431	3,609,715
14T_PL_0907.las	3,669,944	3,053	212	07	3,673,216
14T_PL_0908.las	3,535,967	3,322	15	01	3,539,305
14T_PL_0909.las	3,606,791	3,648	202	08	3,610,649

C-2 Report on Multiple Discrete Returns (Tiled Data) - continued

File	First return	Second return	Third return	Other returns	Total points
14T_PL_0910.las	3,392,736	19,537	3,084	204	3,415,561
14T_PL_0911.las	3,551,481	4,114	380	26	3,556,001
14T_PL_0912.las	3,495,002	3,074	22	00	3,498,098
14T_PL_0913.las	3,473,722	2,827	184	01	3,476,734
14T_PL_0914.las	3,481,194	5,054	408	17	3,486,673
14T_PL_0915.las	3,634,621	5,180	582	59	3,640,442
14T_PL_0916.las	3,328,557	1,609	08	00	3,330,174
14T_PL_0917.las	3,486,775	53,966	9,784	680	3,551,205
14T_PL_0918.las	3,500,945	1,561	33	03	3,502,542
14T_PL_0919.las	3,460,535	6,915	942	57	3,468,449
14T_PL_0920.las	3,438,780	21,844	3,470	269	3,464,363
14T_PL_0921.las	3,486,067	1,651	61	03	3,487,782
14T_PL_0922.las	3,445,524	18,180	3,953	296	3,467,953
14T_PL_0923.las	3,380,463	181,238	30,177	1,921	3,593,799
14T_PL_0924.las	3,526,063	20,549	3,499	288	3,550,399
14T_PL_0925.las	3,438,851	20,035	3,878	355	3,463,119
14T_PL_0926.las	3,471,434	30,588	4,216	198	3,506,436
14T_PL_0927.las	3,388,019	34,793	7,696	734	3,431,242
14T_PL_0928.las	3,446,717	4,046	625	59	3,451,447
14T_PL_0929.las	3,460,088	20,691	4,243	428	3,485,450
14T_PL_0930.las	3,432,607	233,410	42,949	2,793	3,711,759
14T_PL_0931.las	3,442,703	44,585	7,501	471	3,495,260
14T_PL_0932.las	3,376,423	10,786	1,611	132	3,388,952
14T_PL_0933.las	3,360,018	1,727	21	03	3,361,769
14T_PL_0934.las	3,385,842	5,810	919	98	3,392,669
14T_PL_0935.las	3,364,088	22,761	3,430	251	3,390,530
14T_PL_0936.las	3,418,071	1,182	04	00	3,419,257
14T_PL_0937.las	3,360,127	28,645	5,002	338	3,394,112
14T_PL_0938.las	3,408,666	20,827	5,183	624	3,435,300
14T_PL_0939.las	3,346,940	42,943	9,145	784	3,399,812
14T_PL_0940.las	3,330,668	16,059	3,217	308	3,350,252
14T_PL_0941.las	3,207,723	13,197	2,461	174	3,223,555
14T_PL_0942.las	3,069,859	12,771	2,572	175	3,085,377
14T_PL_0943.las	3,037,701	6,733	1,048	101	3,045,583

C-2 Report on Multiple Discrete Returns (Tiled Data) - continued

File	First return	Second return	Third return	Other returns	Total points
14T_PL_0944.las	2,621,751	1,663	104	08	2,623,526
14T_PL_1000.las	2,699,913	11,842	2,211	171	2,714,137
14T_PL_1001.las	2,798,500	33,790	5,758	331	2,838,379
14T_PL_1002.las	2,863,775	52,653	6,084	230	2,922,742
14T_PL_1003.las	2,874,870	1,345	10	00	2,876,225
14T_PL_1004.las	2,930,291	11,540	1,851	110	2,943,792
14T_PL_1005.las	2,900,595	5,534	635	59	2,906,823
14T_PL_1006.las	3,004,195	3,083	98	02	3,007,378
14T_PL_1007.las	3,200,556	1,850	35	00	3,202,441
14T_PL_1008.las	3,196,321	7,488	1,764	268	3,205,841
14T_PL_1009.las	3,274,924	3,149	95	08	3,278,176
14T_PL_1010.las	3,269,869	44,626	6,270	408	3,321,173
14T_PL_1011.las	3,224,103	4,888	477	33	3,229,501
14T_PL_1012.las	3,236,875	3,730	57	01	3,240,663
14T_PL_1013.las	3,248,286	7,873	890	63	3,257,112
14T_PL_1014.las	3,293,962	13,391	2,257	220	3,309,830
14T_PL_1015.las	3,198,197	2,299	396	69	3,200,961
14T_PL_1016.las	3,270,385	1,538	10	02	3,271,935
14T_PL_1017.las	3,224,801	44,202	8,668	722	3,278,393
14T_PL_1018.las	3,341,483	3,272	339	34	3,345,128
14T_PL_1019.las	3,328,991	11,094	1,628	115	3,341,828
14T_PL_1020.las	3,239,196	5,337	1,184	144	3,245,861
14T_PL_1021.las	3,354,020	30,672	5,107	273	3,390,072
14T_PL_1022.las	3,292,083	17,140	2,950	179	3,312,352
14T_PL_1023.las	3,271,706	43,788	7,522	524	3,323,540
14T_PL_1024.las	3,394,295	26,493	5,116	372	3,426,276
14T_PL_1025.las	3,301,539	11,906	1,875	174	3,315,494
14T_PL_1026.las	3,312,203	26,984	3,600	211	3,342,998
14T_PL_1027.las	3,347,383	64,878	9,525	622	3,422,408
14T_PL_1028.las	3,307,116	9,157	1,897	220	3,318,390
14T_PL_1029.las	3,357,086	9,655	1,459	142	3,368,342
14T_PL_1030.las	3,378,487	53,883	9,261	677	3,442,308
14T_PL_1031.las	3,331,997	119,833	19,079	1,204	3,472,113
14T_PL_1032.las	3,376,354	19,916	3,668	291	3,400,229

C-2 Report on Multiple Discrete Returns (Tiled Data) - continued

File	First return	Second return	Third return	Other returns	Total points
14T_PL_1033.las	3,395,068	3,017	168	19	3,398,272
14T_PL_1034.las	3,465,788	2,690	97	07	3,468,582
14T_PL_1035.las	3,398,537	12,824	1,883	127	3,413,371
14T_PL_1036.las	3,439,799	3,037	340	22	3,443,198
14T_PL_1037.las	3,454,986	7,583	1,075	77	3,463,721
14T_PL_1038.las	3,484,069	24,187	3,993	317	3,512,566
14T_PL_1039.las	3,508,926	4,949	552	28	3,514,455
14T_PL_1040.las	3,514,868	2,846	08	00	3,517,722
14T_PL_1041.las	3,521,360	33,566	5,567	483	3,560,976
14T_PL_1042.las	3,567,102	2,944	51	06	3,570,103
14T_PL_1043.las	3,517,443	13,449	2,199	157	3,533,248
14T_PL_1044.las	3,043,617	47,663	7,916	542	3,099,738
14T_PL_1100.las	3,130,829	5,102	544	36	3,136,511
14T_PL_1101.las	2,996,971	65,201	9,626	616	3,072,414
14T_PL_1102.las	2,937,557	219,232	35,023	2,232	3,194,044
14T_PL_1103.las	3,086,695	26,221	4,758	372	3,118,046
14T_PL_1104.las	3,215,371	116,462	16,153	844	3,348,830
14T_PL_1105.las	3,246,182	7,392	1,335	86	3,254,995
14T_PL_1106.las	3,118,728	7,427	921	64	3,127,140
14T_PL_1107.las	3,040,098	12,641	1,853	111	3,054,703
14T_PL_1108.las	3,085,591	16,795	2,692	209	3,105,287
14T_PL_1109.las	3,085,769	16,824	2,303	168	3,105,064
14T_PL_1110.las	3,212,140	21,056	3,139	178	3,236,513
14T_PL_1111.las	3,142,603	166,187	30,066	2,143	3,340,999
14T_PL_1112.las	3,221,801	70,655	11,765	762	3,304,983
14T_PL_1113.las	3,275,209	15,042	2,183	151	3,292,585
14T_PL_1114.las	3,325,997	5,044	248	12	3,331,301
14T_PL_1115.las	3,298,748	6,248	737	30	3,305,763
14T_PL_1116.las	3,374,742	2,519	26	00	3,377,287
14T_PL_1117.las	3,601,582	3,515	160	04	3,605,261
14T_PL_1118.las	3,610,714	10,139	1,210	61	3,622,124
14T_PL_1119.las	3,583,100	12,956	1,365	65	3,597,486
14T_PL_1120.las	3,533,438	6,559	734	29	3,540,760
14T_PL_1121.las	3,563,753	13,476	2,366	153	3,579,748

C-2 Report on Multiple Discrete Returns (Tiled Data) - continued

File	First return	Second return	Third return	Other returns	Total points
14T_PL_1122.las	3,536,683	6,109	569	23	3,543,384
14T_PL_1123.las	3,589,895	202,577	26,383	1,240	3,820,095
14T_PL_1124.las	3,534,348	122,104	24,221	1,902	3,682,575
14T_PL_1125.las	3,581,292	34,032	7,051	590	3,622,965
14T_PL_1126.las	3,579,536	26,828	3,587	196	3,610,147
14T_PL_1127.las	3,570,052	73,776	10,785	693	3,655,306
14T_PL_1128.las	3,538,830	39,612	7,118	519	3,586,079
14T_PL_1129.las	3,565,246	7,629	835	34	3,573,744
14T_PL_1130.las	3,541,908	3,185	208	14	3,545,315
14T_PL_1131.las	3,631,979	185,206	32,216	2,303	3,851,704
14T_PL_1132.las	3,503,734	51,695	8,587	567	3,564,583
14T_PL_1133.las	3,574,462	8,720	766	46	3,583,994
14T_PL_1134.las	3,596,468	14,196	1,509	84	3,612,257
14T_PL_1135.las	3,560,861	3,785	77	01	3,564,724
14T_PL_1136.las	3,464,423	4,594	509	34	3,469,560
14T_PL_1137.las	3,470,886	13,189	1,730	142	3,485,947
14T_PL_1138.las	3,450,428	50,257	5,976	245	3,506,906
14T_PL_1139.las	3,465,314	27,863	4,677	332	3,498,186
14T_PL_1140.las	3,385,237	4,083	155	19	3,389,494
14T_PL_1141.las	3,412,714	33,050	5,009	390	3,451,163
14T_PL_1142.las	3,444,854	3,422	85	05	3,448,366
14T_PL_1143.las	3,399,607	32,317	5,588	489	3,438,001
14T_PL_1144.las	2,973,074	20,002	3,716	306	2,997,098
14T_PL_1200.las	3,135,445	49,372	6,970	381	3,192,168
14T_PL_1201.las	3,114,686	15,691	1,696	61	3,132,134
14T_PL_1202.las	3,046,398	83,418	9,928	415	3,140,159
14T_PL_1203.las	2,988,102	122,233	12,520	463	3,123,318
14T_PL_1204.las	2,840,533	119,382	12,726	452	2,973,093
14T_PL_1205.las	2,863,850	13,618	1,698	78	2,879,244
14T_PL_1206.las	2,897,668	32,697	5,220	281	2,935,866
14T_PL_1207.las	2,833,478	22,137	3,041	204	2,858,860
14T_PL_1208.las	2,793,998	202,393	35,323	2,334	3,034,048
14T_PL_1209.las	2,648,874	23,149	4,491	331	2,676,845
14T_PL_1210.las	2,867,527	14,305	2,645	143	2,884,620

C-2 Report on Multiple Discrete Returns (Tiled Data) - continued

File	First return	Second return	Third return	Other returns	Total points
14T_PL_1211.las	2,908,727	11,860	1,504	91	2,922,182
14T_PL_1212.las	2,979,339	9,838	1,652	147	2,990,976
14T_PL_1213.las	3,028,607	3,606	215	21	3,032,449
14T_PL_1214.las	3,016,110	15,079	2,949	228	3,034,366
14T_PL_1215.las	2,907,330	16,152	2,173	105	2,925,760
14T_PL_1216.las	2,937,708	93,207	15,031	1,000	3,046,946
14T_PL_1217.las	2,907,437	1,892	26	00	2,909,355
14T_PL_1218.las	2,764,923	2,313	264	16	2,767,516
14T_PL_1219.las	2,692,727	8,501	1,271	96	2,702,595
14T_PL_1220.las	2,729,109	2,255	196	10	2,731,570
14T_PL_1221.las	2,819,300	1,632	25	01	2,820,958
14T_PL_1222.las	2,804,822	7,606	1,503	154	2,814,085
14T_PL_1223.las	2,847,665	127,679	20,902	1,190	2,997,436
14T_PL_1224.las	2,935,777	14,132	2,686	224	2,952,819
14T_PL_1225.las	3,104,107	26,561	5,377	477	3,136,522
14T_PL_1226.las	3,327,629	32,342	4,905	302	3,365,178
14T_PL_1227.las	3,223,819	12,874	1,447	90	3,238,230
14T_PL_1228.las	3,236,301	32,731	5,659	482	3,275,173
14T_PL_1229.las	3,209,301	24,068	3,968	165	3,237,502
14T_PL_1230.las	3,176,900	3,682	287	23	3,180,892
14T_PL_1231.las	3,229,632	126,822	22,595	1,481	3,380,530
14T_PL_1232.las	3,186,944	177,760	28,091	1,824	3,394,619
14T_PL_1233.las	3,147,249	70,066	12,843	927	3,231,085
14T_PL_1234.las	3,167,494	8,898	1,333	104	3,177,829
14T_PL_1235.las	3,254,661	16,265	2,891	204	3,274,021
14T_PL_1236.las	3,267,842	2,349	30	01	3,270,222
14T_PL_1237.las	3,377,020	27,914	4,042	178	3,409,154
14T_PL_1238.las	3,319,125	2,098	100	07	3,321,330
14T_PL_1239.las	3,292,742	31,344	4,102	255	3,328,443
14T_PL_1240.las	3,188,073	5,998	554	25	3,194,650
14T_PL_1241.las	3,276,066	75,760	12,614	852	3,365,292
14T_PL_1242.las	3,259,920	5,526	522	42	3,266,010
14T_PL_1243.las	3,307,391	3,400	270	22	3,311,083
14T_PL_1244.las	2,912,689	19,548	3,220	170	2,935,627

C-2 Report on Multiple Discrete Returns (Tiled Data) - continued

File	First return	Second return	Third return	Other returns	Total points
14T_PL_1300.las	3,446,721	11,598	2,053	122	3,460,494
14T_PL_1301.las	3,496,889	3,435	235	13	3,500,572
14T_PL_1302.las	3,565,395	7,903	1,227	79	3,574,604
14T_PL_1303.las	3,486,711	6,695	680	37	3,494,123
14T_PL_1304.las	3,465,518	367,866	52,022	2,394	3,887,800
14T_PL_1305.las	3,450,931	102,352	17,291	1,101	3,571,675
14T_PL_1306.las	3,509,940	77,019	11,541	609	3,599,109
14T_PL_1307.las	3,490,837	40,228	6,038	330	3,537,433
14T_PL_1308.las	3,481,133	165,888	26,668	1,514	3,675,203
14T_PL_1309.las	3,474,474	49,867	8,340	577	3,533,258
14T_PL_1310.las	3,393,725	28,880	4,224	246	3,427,075
14T_PL_1311.las	3,283,646	12,167	1,557	113	3,297,483
14T_PL_1312.las	3,234,957	10,128	1,301	72	3,246,458
14T_PL_1313.las	3,161,459	4,705	518	46	3,166,728
14T_PL_1314.las	3,113,360	18,337	2,225	97	3,134,019
14T_PL_1315.las	3,071,407	29,979	3,812	117	3,105,315
14T_PL_1316.las	3,038,188	1,557	22	00	3,039,767
14T_PL_1317.las	3,067,606	3,751	591	51	3,071,999
14T_PL_1318.las	3,041,454	8,066	1,387	113	3,051,020
14T_PL_1319.las	3,137,429	7,892	1,091	76	3,146,488
14T_PL_1320.las	3,162,078	5,274	898	97	3,168,347
14T_PL_1321.las	3,200,440	2,275	128	09	3,202,852
14T_PL_1322.las	3,157,538	4,616	288	11	3,162,453
14T_PL_1323.las	3,238,518	100,161	16,508	1,022	3,356,209
14T_PL_1324.las	3,194,308	21,971	3,670	297	3,220,246
14T_PL_1325.las	3,127,685	37,743	5,607	347	3,171,382
14T_PL_1326.las	2,981,273	75,139	12,688	879	3,069,979
14T_PL_1327.las	3,007,251	19,654	2,878	186	3,029,969
14T_PL_1328.las	3,033,740	13,033	2,079	143	3,048,995
14T_PL_1329.las	3,097,692	13,051	2,032	129	3,112,904
14T_PL_1330.las	3,076,409	5,439	439	32	3,082,319
14T_PL_1331.las	3,247,007	4,218	252	14	3,251,491
14T_PL_1332.las	3,292,030	184,285	29,739	1,770	3,507,824
14T_PL_1333.las	3,372,375	11,116	1,786	173	3,385,450

C-2 Report on Multiple Discrete Returns (Tiled Data) - continued

File	First return	Second return	Third return	Other returns	Total points
14T_PL_1334.las	3,373,455	2,973	254	47	3,376,729
14T_PL_1335.las	3,413,900	32,919	5,161	322	3,452,302
14T_PL_1336.las	3,610,110	26,011	3,514	198	3,639,833
14T_PL_1337.las	3,581,418	18,118	2,818	199	3,602,553
14T_PL_1338.las	3,602,894	19,513	3,371	262	3,626,040
14T_PL_1339.las	3,675,972	5,693	503	24	3,682,192
14T_PL_1340.las	3,702,236	7,947	977	48	3,711,208
14T_PL_1341.las	3,763,002	39,389	5,856	458	3,808,705
14T_PL_1342.las	3,761,244	37,373	6,426	501	3,805,544
14T_PL_1343.las	3,750,763	5,541	211	01	3,756,516
14T_PL_1344.las	3,264,971	49,619	8,500	549	3,323,639
14T_PL_1400.las	3,429,623	14,268	1,704	84	3,445,679
14T_PL_1401.las	3,375,607	13,243	1,786	87	3,390,723
14T_PL_1402.las	3,517,407	7,102	830	54	3,525,393
14T_PL_1403.las	3,452,649	57,592	7,581	337	3,518,159
14T_PL_1404.las	3,493,760	57,148	6,123	192	3,557,223
14T_PL_1405.las	3,396,149	292,054	28,384	838	3,717,425
14T_PL_1406.las	3,471,025	122,276	14,739	605	3,608,645
14T_PL_1407.las	3,466,190	3,037	89	01	3,469,317
14T_PL_1408.las	3,472,634	26,965	3,741	155	3,503,495
14T_PL_1409.las	3,475,063	48,866	5,137	133	3,529,199
14T_PL_1410.las	3,464,129	38,969	5,365	248	3,508,711
14T_PL_1411.las	3,466,417	27,275	3,279	137	3,497,108
14T_PL_1412.las	3,434,860	43,973	6,428	241	3,485,502
14T_PL_1413.las	3,395,654	27,602	2,904	92	3,426,252
14T_PL_1414.las	3,375,851	2,295	97	07	3,378,250
14T_PL_1415.las	3,300,265	28,802	5,486	457	3,335,010
14T_PL_1416.las	3,377,125	11,218	1,600	72	3,390,015
14T_PL_1417.las	3,343,756	2,312	137	08	3,346,213
14T_PL_1418.las	3,277,803	11,003	1,215	37	3,290,058
14T_PL_1419.las	3,141,550	11,061	927	45	3,153,583
14T_PL_1420.las	3,101,908	1,301	03	00	3,103,212
14T_PL_1421.las	3,095,741	1,408	06	00	3,097,155
14T_PL_1422.las	2,994,492	29,335	4,055	251	3,028,133

C-2 Report on Multiple Discrete Returns (Tiled Data) - continued

File	First return	Second return	Third return	Other returns	Total points
14T_PL_1423.las	3,027,908	199,733	33,831	2,375	3,263,847
14T_PL_1424.las	2,950,063	26,808	4,494	363	2,981,728
14T_PL_1425.las	2,904,824	115,382	18,248	1,018	3,039,472
14T_PL_1426.las	2,837,460	49,437	6,959	338	2,894,194
14T_PL_1427.las	2,786,609	18,129	2,337	122	2,807,197
14T_PL_1428.las	2,775,492	9,653	1,473	105	2,786,723
14T_PL_1429.las	3,069,404	15,127	2,309	115	3,086,955
14T_PL_1430.las	3,066,392	63,411	11,411	744	3,141,958
14T_PL_1431.las	3,080,202	39,852	5,416	340	3,125,810
14T_PL_1432.las	3,040,788	100,284	16,799	954	3,158,825
14T_PL_1433.las	3,190,010	7,850	870	39	3,198,769
14T_PL_1434.las	3,103,669	2,361	57	04	3,106,091
14T_PL_1435.las	2,944,901	40,803	7,202	590	2,993,496
14T_PL_1436.las	2,757,486	13,320	2,244	160	2,773,210
14T_PL_1437.las	2,747,753	2,485	52	03	2,750,293
14T_PL_1438.las	2,799,778	8,751	1,729	191	2,810,449
14T_PL_1439.las	2,921,629	10,503	1,650	158	2,933,940
14T_PL_1440.las	2,944,763	1,887	47	01	2,946,698
14T_PL_1441.las	3,126,778	6,968	1,260	119	3,135,125
14T_PL_1442.las	3,245,239	16,948	2,816	238	3,265,241
14T_PL_1443.las	3,113,643	17,016	3,235	232	3,134,126
14T_PL_1444.las	2,942,183	4,603	673	58	2,947,517
14T_PL_1500.las	3,370,171	11,003	1,762	136	3,383,072
14T_PL_1501.las	3,386,158	1,478	08	00	3,387,644
14T_PL_1502.las	3,422,207	17,376	3,046	223	3,442,852
14T_PL_1503.las	3,372,706	1,630	10	00	3,374,346
14T_PL_1504.las	3,379,379	41,094	5,563	344	3,426,380
14T_PL_1505.las	3,356,604	110,822	15,154	688	3,483,268
14T_PL_1506.las	3,269,053	224,986	25,749	927	3,520,715
14T_PL_1507.las	3,316,431	26,812	3,690	210	3,347,143
14T_PL_1508.las	3,369,375	30,858	5,389	274	3,405,896
14T_PL_1509.las	3,419,658	28,509	4,138	249	3,452,554
14T_PL_1510.las	3,425,933	1,266	37	01	3,427,237
14T_PL_1511.las	3,472,254	2,070	61	03	3,474,388

C-2 Report on Multiple Discrete Returns (Tiled Data) - continued

File	First return	Second return	Third return	Other returns	Total points
14T_PL_1512.las	3,425,447	79,970	11,485	435	3,517,337
14T_PL_1513.las	3,432,196	19,025	2,437	121	3,453,779
14T_PL_1514.las	3,359,753	4,753	420	21	3,364,947
14T_PL_1515.las	3,288,277	12,045	2,019	158	3,302,499
14T_PL_1516.las	3,356,746	16,315	2,278	149	3,375,488
14T_PL_1517.las	3,391,435	1,414	11	00	3,392,860
14T_PL_1518.las	3,398,418	2,981	136	09	3,401,544
14T_PL_1519.las	3,452,384	5,914	435	14	3,458,747
14T_PL_1520.las	3,397,801	4,005	545	46	3,402,397
14T_PL_1521.las	3,443,485	1,733	14	01	3,445,233
14T_PL_1522.las	3,362,910	54,981	9,703	680	3,428,274
14T_PL_1523.las	3,381,096	360,287	65,407	4,007	3,810,797
14T_PL_1524.las	3,465,516	85,910	9,716	403	3,561,545
14T_PL_1525.las	3,310,761	98,833	12,978	620	3,423,192
14T_PL_1526.las	3,533,952	46,858	6,439	313	3,587,562
14T_PL_1527.las	3,449,723	12,306	1,179	50	3,463,258
14T_PL_1528.las	3,479,318	2,826	190	11	3,482,345
14T_PL_1529.las	3,319,220	7,773	935	41	3,327,969
14T_PL_1530.las	3,104,831	55,831	12,001	1,034	3,173,697
14T_PL_1531.las	3,154,211	168,198	30,677	2,066	3,355,152
14T_PL_1532.las	2,916,907	3,889	309	17	2,921,122
14T_PL_1533.las	3,097,191	4,102	302	10	3,101,605
14T_PL_1534.las	3,166,492	18,055	2,299	117	3,186,963
14T_PL_1535.las	3,158,326	4,788	444	15	3,163,573
14T_PL_1536.las	3,163,239	19,626	3,686	319	3,186,870
14T_PL_1537.las	3,116,952	5,451	507	25	3,122,935
14T_PL_1538.las	2,996,489	17,582	3,513	340	3,017,924
14T_PL_1539.las	3,144,182	1,535	11	02	3,145,730
14T_PL_1540.las	3,107,221	1,623	11	00	3,108,855
14T_PL_1541.las	3,029,752	2,809	73	00	3,032,634
14T_PL_1542.las	3,020,510	2,235	67	00	3,022,812
14T_PL_1543.las	2,973,013	1,504	01	00	2,974,518
14T_PL_1544.las	2,886,060	1,530	15	04	2,887,609
14T_PL_1600.las	3,565,591	1,048	51	03	3,566,693

C-2 Report on Multiple Discrete Returns (Tiled Data) - continued

File	First return	Second return	Third return	Other returns	Total points
14T_PL_1601.las	3,600,808	18,370	3,535	301	3,623,014
14T_PL_1602.las	3,450,683	12,187	1,909	122	3,464,901
14T_PL_1603.las	3,392,486	4,339	279	17	3,397,121
14T_PL_1604.las	3,491,444	64,735	8,969	440	3,565,588
14T_PL_1605.las	3,523,943	64,173	8,620	440	3,597,176
14T_PL_1606.las	3,435,434	140,582	20,000	749	3,596,765
14T_PL_1607.las	3,485,490	16,967	2,180	98	3,504,735
14T_PL_1608.las	3,435,098	82,377	9,504	309	3,527,288
14T_PL_1609.las	3,394,363	40,962	5,736	357	3,441,418
14T_PL_1610.las	3,400,303	38,822	5,135	232	3,444,492
14T_PL_1611.las	3,485,297	5,187	372	25	3,490,881
14T_PL_1612.las	3,334,326	36,612	5,274	252	3,376,464
14T_PL_1613.las	3,455,787	3,411	466	47	3,459,711
14T_PL_1614.las	3,461,895	2,889	172	03	3,464,959
14T_PL_1615.las	3,480,450	61,052	8,680	477	3,550,659
14T_PL_1616.las	3,626,692	13,674	1,446	93	3,641,905
14T_PL_1617.las	3,596,683	30,976	4,722	306	3,632,687
14T_PL_1618.las	3,444,369	1,863	04	00	3,446,236
14T_PL_1619.las	3,512,120	30,350	3,419	105	3,545,994
14T_PL_1620.las	3,454,984	16,083	2,747	163	3,473,977
14T_PL_1621.las	3,531,106	12,392	1,072	67	3,544,637
14T_PL_1622.las	3,540,374	15,187	2,177	163	3,557,901
14T_PL_1623.las	3,314,723	316,059	45,286	2,472	3,678,540
14T_PL_1624.las	3,340,445	144,659	14,569	604	3,500,277
14T_PL_1625.las	3,372,334	103,120	13,803	717	3,489,974
14T_PL_1626.las	3,479,546	5,893	241	05	3,485,685
14T_PL_1627.las	3,428,259	6,056	518	09	3,434,842
14T_PL_1628.las	3,481,646	7,278	1,050	82	3,490,056
14T_PL_1629.las	3,330,737	2,384	46	00	3,333,167
14T_PL_1630.las	3,275,899	88,634	10,277	514	3,375,324
14T_PL_1631.las	3,382,870	82,095	8,525	374	3,473,864
14T_PL_1632.las	3,336,692	29,400	4,469	281	3,370,842
14T_PL_1633.las	3,253,990	29,688	5,228	374	3,289,280
14T_PL_1634.las	3,274,753	116,849	19,314	1,291	3,412,207

C-2 Report on Multiple Discrete Returns (Tiled Data) - continued

File	First return	Second return	Third return	Other returns	Total points
14T_PL_1635.las	3,289,257	12,643	1,611	79	3,303,590
14T_PL_1636.las	3,264,238	80,162	13,761	899	3,359,060
14T_PL_1637.las	3,135,410	32,045	6,436	527	3,174,418
14T_PL_1638.las	3,020,172	1,909	18	03	3,022,102
14T_PL_1639.las	3,087,615	8,667	1,274	64	3,097,620
14T_PL_1640.las	2,954,246	63,407	10,873	877	3,029,403
14T_PL_1641.las	2,927,127	20,908	3,635	254	2,951,924
14T_PL_1642.las	2,921,942	9,890	1,862	197	2,933,891
14T_PL_1643.las	2,896,733	23,774	3,934	327	2,924,768
14T_PL_1644.las	2,728,312	11,152	1,949	138	2,741,551
14T_PL_1700.las	3,014,082	2,857	279	06	3,017,224
14T_PL_1701.las	3,140,574	4,199	667	57	3,145,497
14T_PL_1702.las	3,207,879	11,828	1,507	80	3,221,294
14T_PL_1703.las	3,192,881	33,680	5,289	316	3,232,166
14T_PL_1704.las	3,382,010	6,770	802	40	3,389,622
14T_PL_1705.las	3,448,317	5,804	685	22	3,454,828
14T_PL_1706.las	3,522,322	97,297	13,736	668	3,634,023
14T_PL_1707.las	3,441,797	308,614	35,957	1,207	3,787,575
14T_PL_1708.las	3,557,615	22,215	3,629	159	3,583,618
14T_PL_1709.las	3,548,403	33,623	4,047	172	3,586,245
14T_PL_1710.las	3,568,928	64,159	8,137	358	3,641,582
14T_PL_1711.las	3,543,047	186,501	28,650	1,392	3,759,590
14T_PL_1712.las	3,342,956	87,486	12,833	607	3,443,882
14T_PL_1713.las	3,422,128	68,500	8,849	385	3,499,862
14T_PL_1714.las	3,424,102	17,674	2,516	119	3,444,411
14T_PL_1715.las	3,375,002	36,151	4,043	139	3,415,335
14T_PL_1716.las	3,451,158	3,725	185	01	3,455,069
14T_PL_1717.las	3,249,704	11,050	1,945	155	3,262,854
14T_PL_1718.las	3,234,039	2,085	215	04	3,236,343
14T_PL_1719.las	3,388,864	34,577	3,950	173	3,427,564
14T_PL_1720.las	3,434,632	6,077	653	44	3,441,406
14T_PL_1721.las	3,469,340	2,166	37	00	3,471,543
14T_PL_1722.las	3,538,899	65,689	9,239	469	3,614,296
14T_PL_1723.las	3,441,850	121,629	13,504	540	3,577,523

C-2 Report on Multiple Discrete Returns (Tiled Data) - continued

File	First return	Second return	Third return	Other returns	Total points
14T_PL_1724.las	3,565,700	321,423	31,727	1,285	3,920,135
14T_PL_1725.las	3,552,702	219,649	21,536	906	3,794,793
14T_PL_1726.las	3,574,778	63,842	7,001	323	3,645,944
14T_PL_1727.las	3,575,648	40,456	4,424	234	3,620,762
14T_PL_1728.las	3,524,161	61,868	7,016	337	3,593,382
14T_PL_1729.las	3,478,758	141,297	15,444	511	3,636,010
14T_PL_1730.las	3,496,291	237,594	29,023	1,135	3,764,043
14T_PL_1731.las	3,513,821	14,746	1,565	95	3,530,227
14T_PL_1732.las	3,573,072	28,538	3,662	147	3,605,419
14T_PL_1733.las	3,513,946	94,182	15,721	884	3,624,733
14T_PL_1734.las	3,484,743	37,657	4,164	160	3,526,724
14T_PL_1735.las	3,622,790	40,999	4,534	172	3,668,495
14T_PL_1736.las	3,600,283	7,100	966	82	3,608,431
14T_PL_1737.las	3,564,771	6,151	563	15	3,571,500
14T_PL_1738.las	3,592,021	10,065	1,333	54	3,603,473
14T_PL_1739.las	3,476,926	102,907	12,312	505	3,592,650
14T_PL_1740.las	3,558,732	202,635	24,202	1,265	3,786,834
14T_PL_1741.las	3,603,085	6,992	487	36	3,610,600
14T_PL_1742.las	3,558,258	1,390	67	04	3,559,719
14T_PL_1743.las	3,706,562	12,960	762	46	3,720,330
14T_PL_1744.las	3,497,462	18,494	3,111	210	3,519,277
14T_PL_1800.las	3,422,501	12,541	1,506	40	3,436,588
14T_PL_1801.las	3,452,898	337	09	00	3,453,244
14T_PL_1802.las	3,655,582	23,513	3,103	145	3,682,343
14T_PL_1803.las	3,427,181	7,028	906	33	3,435,148
14T_PL_1804.las	3,441,055	9,135	1,240	72	3,451,502
14T_PL_1805.las	3,388,063	18,759	3,224	144	3,410,190
14T_PL_1806.las	3,363,427	933	52	01	3,364,413
14T_PL_1807.las	3,329,519	108,061	14,765	530	3,452,875
14T_PL_1808.las	3,349,380	290,505	39,044	1,413	3,680,342
14T_PL_1809.las	3,391,546	179,321	19,414	632	3,590,913
14T_PL_1810.las	3,427,932	201,352	22,438	589	3,652,311
14T_PL_1811.las	3,505,424	170,768	15,806	710	3,692,708
14T_PL_1812.las	3,424,734	105,205	12,168	425	3,542,532

C-2 Report on Multiple Discrete Returns (Tiled Data) - continued

File	First return	Second return	Third return	Other returns	Total points
14T_PL_1813.las	3,493,340	16,182	2,122	109	3,511,753
14T_PL_1814.las	3,723,680	20,112	2,791	110	3,746,693
14T_PL_1815.las	3,800,276	32,308	4,252	204	3,837,040
14T_PL_1816.las	3,822,388	37,657	4,736	243	3,865,024
14T_PL_1817.las	3,698,014	1,712	21	01	3,699,748
14T_PL_1818.las	3,767,917	3,180	123	02	3,771,222
14T_PL_1819.las	3,813,993	47,875	4,266	178	3,866,312
14T_PL_1820.las	3,594,289	80,493	8,153	336	3,683,271
14T_PL_1821.las	3,605,227	24,156	2,099	86	3,631,568
14T_PL_1822.las	3,676,861	133,419	14,690	660	3,825,630
14T_PL_1823.las	3,653,220	137,253	14,327	598	3,805,398
14T_PL_1824.las	3,630,220	286,510	22,331	716	3,939,777
14T_PL_1825.las	3,580,305	272,030	19,141	618	3,872,094
14T_PL_1826.las	3,599,517	299,045	28,782	1,375	3,928,719
14T_PL_1827.las	3,734,185	93,334	7,751	360	3,835,630
14T_PL_1828.las	3,678,365	73,536	7,500	361	3,759,762
14T_PL_1829.las	3,604,270	240,847	27,403	874	3,873,394
14T_PL_1830.las	3,602,332	60,132	8,336	385	3,671,185
14T_PL_1831.las	3,546,921	150,845	24,825	1,501	3,724,092
14T_PL_1832.las	3,624,187	22,720	3,583	204	3,650,694
14T_PL_1833.las	3,617,008	72,529	10,849	563	3,700,949
14T_PL_1834.las	3,556,168	55,642	10,133	614	3,622,557
14T_PL_1835.las	3,628,158	4,344	181	05	3,632,688
14T_PL_1836.las	3,386,159	18,195	2,119	93	3,406,566
14T_PL_1837.las	3,534,034	30,647	4,256	185	3,569,122
14T_PL_1838.las	3,546,484	61,596	9,848	603	3,618,531
14T_PL_1839.las	3,465,851	2,810	390	20	3,469,071
14T_PL_1840.las	3,439,642	7,248	901	41	3,447,832
14T_PL_1841.las	3,434,897	7,012	1,208	116	3,443,233
14T_PL_1842.las	3,360,631	178	03	00	3,360,812
14T_PL_1843.las	3,535,739	5,550	856	54	3,542,199
14T_PL_1844.las	3,468,703	582	21	04	3,469,310
14T_PL_1900.las	3,030,644	10,637	1,456	60	3,042,797
14T_PL_1901.las	3,005,526	1,117	47	00	3,006,690

C-2 Report on Multiple Discrete Returns (Tiled Data) - continued

File	First return	Second return	Third return	Other returns	Total points
14T_PL_1902.las	3,410,380	10,156	1,717	68	3,422,321
14T_PL_1903.las	2,563,321	11,794	1,657	76	2,576,848
14T_PL_1904.las	2,925,970	3,477	155	06	2,929,608
14T_PL_1905.las	3,022,434	5,479	656	20	3,028,589
14T_PL_1906.las	2,950,272	10,473	1,467	55	2,962,267
14T_PL_1907.las	3,096,178	14,068	1,945	82	3,112,273
14T_PL_1908.las	3,041,020	69,993	9,186	330	3,120,529
14T_PL_1909.las	2,979,504	88,700	15,271	887	3,084,362
14T_PL_1910.las	2,994,295	134,600	20,925	853	3,150,673
14T_PL_1911.las	3,043,377	267,633	31,095	1,105	3,343,210
14T_PL_1912.las	2,715,063	296,964	35,120	1,329	3,048,476
14T_PL_1913.las	3,079,420	102,607	13,621	658	3,196,306
14T_PL_1914.las	2,865,190	96,301	13,866	626	2,975,983
14T_PL_1915.las	2,801,860	35,449	5,893	398	2,843,600
14T_PL_1916.las	2,784,045	105,484	20,307	1,536	2,911,372
14T_PL_1917.las	2,908,601	17,639	3,299	238	2,929,777
14T_PL_1918.las	2,893,450	21,381	3,415	194	2,918,440
14T_PL_1919.las	2,911,137	4,749	302	09	2,916,197
14T_PL_1920.las	2,991,941	12,200	1,718	83	3,005,942
14T_PL_1921.las	3,128,391	60,952	8,895	399	3,198,637
14T_PL_1922.las	3,075,273	144,137	23,579	1,261	3,244,250
14T_PL_1923.las	3,396,503	126,567	12,769	406	3,536,245
14T_PL_1924.las	3,401,426	372,149	35,628	1,587	3,810,790
14T_PL_1925.las	3,378,721	357,676	30,088	1,212	3,767,697
14T_PL_1926.las	3,223,595	164,954	18,926	955	3,408,430
14T_PL_1927.las	3,331,245	36,898	4,456	265	3,372,864
14T_PL_1928.las	3,315,119	36,418	4,616	245	3,356,398
14T_PL_1929.las	3,363,225	33,560	4,728	255	3,401,768
14T_PL_1930.las	3,356,140	73,530	10,282	518	3,440,470
14T_PL_1931.las	3,450,835	225,866	36,774	2,035	3,715,510
14T_PL_1932.las	3,433,185	99,694	14,501	773	3,548,153
14T_PL_1933.las	3,436,793	157,273	23,755	1,189	3,619,010
14T_PL_1934.las	3,435,333	55,918	10,533	667	3,502,451
14T_PL_1935.las	3,483,302	16,462	2,181	115	3,502,060

C-2 Report on Multiple Discrete Returns (Tiled Data) - continued

File	First return	Second return	Third return	Other returns	Total points
14T_PL_1936.las	3,354,707	13,127	1,435	39	3,369,308
14T_PL_1937.las	3,402,444	13,105	1,139	32	3,416,720
14T_PL_1938.las	3,326,762	31,907	4,287	205	3,363,161
14T_PL_1939.las	3,418,762	45,216	4,981	144	3,469,103
14T_PL_1940.las	3,497,441	11,650	2,008	159	3,511,258
14T_PL_1941.las	3,580,351	29,930	5,462	397	3,616,140
14T_PL_1942.las	3,326,755	1,661	108	02	3,328,526
14T_PL_1943.las	3,402,882	33,503	4,861	183	3,441,429
14T_PL_1944.las	3,476,180	5,240	584	16	3,482,020
14T_PL_1945.las	37,526	00	00	00	37,526
14T_PL_2000.las	3,402,952	11,953	925	41	3,415,871
14T_PL_2001.las	3,284,381	15,321	961	45	3,300,708
14T_PL_2002.las	3,584,245	12,277	691	28	3,597,241
14T_PL_2003.las	3,242,680	27,419	2,491	138	3,272,728
14T_PL_2004.las	3,705,053	42,524	4,673	293	3,752,543
14T_PL_2005.las	3,612,476	6,890	75	02	3,619,443
14T_PL_2006.las	3,368,201	5,623	369	11	3,374,204
14T_PL_2007.las	3,283,130	14,873	2,101	121	3,300,225
14T_PL_2008.las	3,386,596	24,725	2,042	65	3,413,428
14T_PL_2009.las	3,237,301	20,635	2,589	85	3,260,610
14T_PL_2010.las	3,302,705	54,648	9,833	443	3,367,629
14T_PL_2011.las	3,195,233	22,603	4,000	303	3,222,139
14T_PL_2012.las	3,211,346	202,951	28,380	1,118	3,443,795
14T_PL_2013.las	3,094,257	102,463	15,115	603	3,212,438
14T_PL_2014.las	3,163,353	57,444	10,366	680	3,231,843
14T_PL_2015.las	2,947,967	5,899	743	34	2,954,643
14T_PL_2016.las	3,103,212	3,951	205	06	3,107,374
14T_PL_2017.las	3,229,554	1,666	08	00	3,231,228
14T_PL_2018.las	3,101,911	1,560	195	09	3,103,675
14T_PL_2019.las	3,150,485	43,392	7,428	479	3,201,784
14T_PL_2020.las	3,273,255	15,831	1,578	44	3,290,708
14T_PL_2021.las	3,506,695	26,702	4,175	238	3,537,810
14T_PL_2022.las	3,159,837	254,288	36,849	2,028	3,453,002
14T_PL_2023.las	3,468,105	145,918	18,297	669	3,632,989

C-2 Report on Multiple Discrete Returns (Tiled Data) - continued

File	First return	Second return	Third return	Other returns	Total points
14T_PL_2024.las	3,198,636	121,641	13,503	594	3,334,374
14T_PL_2025.las	3,362,755	145,057	13,727	601	3,522,140
14T_PL_2026.las	3,210,856	39,483	3,504	149	3,253,992
14T_PL_2027.las	3,233,986	11,018	904	26	3,245,934
14T_PL_2028.las	3,281,989	69,041	10,029	442	3,361,501
14T_PL_2029.las	3,374,227	31,022	4,070	230	3,409,549
14T_PL_2030.las	3,392,303	56,202	7,910	331	3,456,746
14T_PL_2031.las	3,531,657	240,384	38,448	2,319	3,812,808
14T_PL_2032.las	3,702,055	168,683	21,489	843	3,893,070
14T_PL_2033.las	3,632,452	112,091	17,425	867	3,762,835
14T_PL_2034.las	3,751,933	1,278	85	03	3,753,299
14T_PL_2035.las	3,828,613	399	09	01	3,829,022
14T_PL_2036.las	3,736,140	36,068	5,686	347	3,778,241
14T_PL_2037.las	3,720,393	1,169	79	00	3,721,641
14T_PL_2038.las	3,580,405	1,818	118	05	3,582,346
14T_PL_2039.las	3,569,507	3,459	227	04	3,573,197
14T_PL_2040.las	3,727,058	6,129	1,171	103	3,734,461
14T_PL_2041.las	3,636,463	19,394	2,916	157	3,658,930
14T_PL_2042.las	3,675,857	2,986	633	69	3,679,545
14T_PL_2043.las	3,586,446	16,307	2,565	133	3,605,451
14T_PL_2044.las	3,618,712	3,304	650	44	3,622,710
14T_PL_2045.las	115,503	1,623	285	17	117,428
14T_PL_2100.las	3,590,341	17,584	2,554	136	3,610,615
14T_PL_2101.las	3,617,334	50,044	7,330	397	3,675,105
14T_PL_2102.las	3,432,065	13,735	1,355	79	3,447,234
14T_PL_2103.las	3,498,366	6,952	35	00	3,505,353
14T_PL_2104.las	3,526,115	14,471	783	41	3,541,410
14T_PL_2105.las	3,425,715	11,579	1,209	64	3,438,567
14T_PL_2106.las	3,409,169	23,136	1,565	133	3,434,003
14T_PL_2107.las	3,321,141	28,198	3,718	282	3,353,339
14T_PL_2108.las	3,317,663	8,460	1,036	47	3,327,206
14T_PL_2109.las	3,472,706	24,760	4,556	383	3,502,405
14T_PL_2110.las	3,299,975	25,567	3,466	136	3,329,144
14T_PL_2111.las	3,317,513	6,746	843	28	3,325,130

C-2 Report on Multiple Discrete Returns (Tiled Data) - continued

File	First return	Second return	Third return	Other returns	Total points
14T_PL_2112.las	3,318,634	225,058	27,650	1,026	3,572,368
14T_PL_2113.las	3,287,190	5,683	873	64	3,293,810
14T_PL_2114.las	3,410,796	1,798	175	13	3,412,782
14T_PL_2115.las	3,337,453	7,206	1,046	51	3,345,756
14T_PL_2116.las	3,324,623	1,637	135	01	3,326,396
14T_PL_2117.las	3,261,540	2,875	456	42	3,264,913
14T_PL_2118.las	3,122,116	13,863	1,569	66	3,137,614
14T_PL_2119.las	3,100,211	22,008	3,725	256	3,126,200
14T_PL_2120.las	3,046,529	37,413	5,900	366	3,090,208
14T_PL_2121.las	3,073,619	1,619	166	12	3,075,416
14T_PL_2122.las	2,755,255	48,572	6,169	242	2,810,238
14T_PL_2123.las	2,808,581	110,386	13,718	649	2,933,334
14T_PL_2124.las	2,504,241	25,320	5,135	442	2,535,138
14T_PL_2125.las	2,892,259	2,853	57	00	2,895,169
14T_PL_2126.las	2,864,409	15,598	2,218	113	2,882,338
14T_PL_2127.las	2,962,130	24,126	3,840	199	2,990,295
14T_PL_2128.las	3,193,082	36,004	6,325	447	3,235,858
14T_PL_2129.las	3,056,360	1,934	209	05	3,058,508
14T_PL_2130.las	3,042,400	28,071	3,223	103	3,073,797
14T_PL_2131.las	2,749,043	46,717	6,887	310	2,802,957
14T_PL_2132.las	2,865,949	39,017	5,685	240	2,910,891
14T_PL_2133.las	2,657,884	197,378	28,908	1,302	2,885,472
14T_PL_2134.las	2,934,136	9,996	1,421	51	2,945,604
14T_PL_2135.las	2,891,554	12,586	2,181	155	2,906,476
14T_PL_2136.las	2,732,137	22,520	3,437	171	2,758,265
14T_PL_2137.las	3,215,390	44,192	6,795	408	3,266,785
14T_PL_2138.las	3,132,741	31,681	5,524	398	3,170,344
14T_PL_2139.las	3,066,291	7,716	1,103	78	3,075,188
14T_PL_2140.las	3,352,234	38,587	7,188	528	3,398,537
14T_PL_2141.las	3,174,445	26,868	3,574	222	3,205,109
14T_PL_2142.las	3,354,336	18,954	3,074	244	3,376,608
14T_PL_2143.las	3,314,506	6,915	1,149	78	3,322,648
14T_PL_2144.las	3,368,010	20,065	3,889	242	3,392,206
14T_PL_2145.las	181,193	45	00	00	181,238

C-2 Report on Multiple Discrete Returns (Tiled Data) - continued

File	First return	Second return	Third return	Other returns	Total points
14T_PL_2200.las	3,395,612	16,679	1,079	17	3,413,387
14T_PL_2201.las	3,487,604	21,535	2,823	112	3,512,074
14T_PL_2202.las	3,362,118	12,114	329	08	3,374,569
14T_PL_2203.las	3,529,618	7,514	806	26	3,537,964
14T_PL_2204.las	3,306,405	10,779	281	08	3,317,473
14T_PL_2205.las	3,267,958	3,120	77	01	3,271,156
14T_PL_2206.las	3,423,557	70,651	5,311	224	3,499,743
14T_PL_2207.las	3,579,520	47,343	5,559	258	3,632,680
14T_PL_2208.las	3,454,934	17,361	2,151	58	3,474,504
14T_PL_2209.las	3,563,320	32,382	3,715	129	3,599,546
14T_PL_2210.las	3,656,997	87,227	10,610	283	3,755,117
14T_PL_2211.las	3,381,531	28,552	4,246	151	3,414,480
14T_PL_2212.las	3,529,776	310,346	36,841	1,409	3,878,372
14T_PL_2213.las	3,784,747	76,575	9,633	332	3,871,287
14T_PL_2214.las	3,376,214	18,810	2,933	136	3,398,093
14T_PL_2215.las	3,556,393	4,242	660	30	3,561,325
14T_PL_2216.las	3,844,765	292	03	00	3,845,060
14T_PL_2217.las	3,554,534	34,225	5,572	339	3,594,670
14T_PL_2218.las	3,583,728	6,286	775	36	3,590,825
14T_PL_2219.las	3,889,755	10,973	827	26	3,901,581
14T_PL_2220.las	3,698,751	51,780	8,234	435	3,759,200
14T_PL_2221.las	3,841,851	16,974	4,270	436	3,863,531
14T_PL_2222.las	3,435,271	216,515	26,605	1,006	3,679,397
14T_PL_2223.las	3,368,804	108,316	18,182	857	3,496,159
14T_PL_2224.las	3,394,921	29,817	4,576	221	3,429,535
14T_PL_2225.las	3,852,657	16,986	2,329	174	3,872,146
14T_PL_2226.las	3,252,731	674	16	01	3,253,422
14T_PL_2227.las	3,582,830	8,944	1,410	83	3,593,267
14T_PL_2228.las	3,226,430	61,365	6,327	302	3,294,424
14T_PL_2229.las	3,266,228	1,136	18	00	3,267,382
14T_PL_2230.las	3,151,455	26,731	3,372	175	3,181,733
14T_PL_2231.las	3,256,113	4,686	586	20	3,261,405
14T_PL_2232.las	3,207,306	12,360	1,465	93	3,221,224
14T_PL_2233.las	3,221,540	124,804	17,364	637	3,364,345

C-2 Report on Multiple Discrete Returns (Tiled Data) - continued

File	First return	Second return	Third return	Other returns	Total points
14T_PL_2234.las	3,299,719	151,548	22,428	952	3,474,647
14T_PL_2235.las	3,167,770	199,673	29,704	1,732	3,398,879
14T_PL_2236.las	3,145,953	26,451	4,248	242	3,176,894
14T_PL_2237.las	3,384,748	59,953	9,393	531	3,454,625
14T_PL_2238.las	3,430,298	20,242	1,296	52	3,451,888
14T_PL_2239.las	3,305,880	24,046	1,687	61	3,331,674
14T_PL_2240.las	3,272,221	11,290	154	02	3,283,667
14T_PL_2241.las	3,030,746	28,575	2,679	237	3,062,237
14T_PL_2242.las	3,354,897	18,582	3,138	245	3,376,862
14T_PL_2243.las	3,394,959	26,228	5,188	413	3,426,788
14T_PL_2244.las	3,017,712	7,243	105	03	3,025,063
14T_PL_2245.las	262,549	806	03	00	263,358
14T_PL_2300.las	3,755,429	14,459	803	27	3,770,718
14T_PL_2301.las	3,590,240	10,592	1,028	57	3,601,917
14T_PL_2302.las	3,592,238	21,057	171	01	3,613,467
14T_PL_2303.las	3,876,341	52,262	4,663	141	3,933,407
14T_PL_2304.las	3,593,942	134,228	15,133	608	3,743,911
14T_PL_2305.las	3,559,286	16,774	1,924	108	3,578,092
14T_PL_2306.las	3,747,687	7,231	176	10	3,755,104
14T_PL_2307.las	3,481,908	31,351	1,906	54	3,515,219
14T_PL_2308.las	3,687,695	24,566	768	16	3,713,045
14T_PL_2309.las	3,703,583	35,896	2,177	77	3,741,733
14T_PL_2310.las	3,624,317	49,048	4,782	194	3,678,341
14T_PL_2311.las	3,571,340	21,897	2,484	141	3,595,862
14T_PL_2312.las	3,385,745	123,983	13,305	431	3,523,464
14T_PL_2313.las	3,546,514	323,084	38,626	1,337	3,909,561
14T_PL_2314.las	3,376,916	34,246	1,694	90	3,412,946
14T_PL_2315.las	3,435,554	38,582	2,137	97	3,476,370
14T_PL_2316.las	3,718,314	2,796	402	28	3,721,540
14T_PL_2317.las	3,362,814	1,324	110	14	3,364,262
14T_PL_2318.las	3,574,535	513	12	00	3,575,060
14T_PL_2319.las	3,651,422	7,418	878	31	3,659,749
14T_PL_2320.las	3,551,491	22,332	3,924	222	3,577,969
14T_PL_2321.las	3,434,721	104,387	13,679	562	3,553,349

C-2 Report on Multiple Discrete Returns (Tiled Data) - continued

File	First return	Second return	Third return	Other returns	Total points
14T_PL_2322.las	3,585,815	133,789	17,669	737	3,738,010
14T_PL_2323.las	3,323,123	28,673	4,102	212	3,356,110
14T_PL_2324.las	3,533,481	13,150	1,608	107	3,548,346
14T_PL_2325.las	3,588,746	7,152	659	37	3,596,594
14T_PL_2326.las	3,339,134	724	01	00	3,339,859
14T_PL_2327.las	3,474,809	4,866	34	00	3,479,709
14T_PL_2328.las	3,451,592	11,580	1,092	94	3,464,358
14T_PL_2329.las	3,749,140	16,310	3,397	199	3,769,046
14T_PL_2330.las	3,543,067	7,918	1,276	52	3,552,313
14T_PL_2331.las	3,563,062	5,632	18	00	3,568,712
14T_PL_2332.las	3,330,187	50,445	1,609	65	3,382,306
14T_PL_2333.las	3,104,618	99,532	20,433	1,664	3,226,247
14T_PL_2334.las	3,140,799	183,484	24,235	981	3,349,499
14T_PL_2335.las	2,990,290	230,170	27,934	1,197	3,249,591
14T_PL_2336.las	2,995,313	62,452	10,554	654	3,068,973
14T_PL_2337.las	3,011,173	76,493	9,507	453	3,097,626
14T_PL_2338.las	3,077,830	19,896	2,625	112	3,100,463
14T_PL_2339.las	2,928,465	8,088	731	21	2,937,305
14T_PL_2340.las	3,108,711	2,813	32	00	3,111,556
14T_PL_2341.las	3,200,714	17,108	2,853	250	3,220,925
14T_PL_2342.las	3,181,056	2,239	54	00	3,183,349
14T_PL_2343.las	3,420,166	2,523	13	00	3,422,702
14T_PL_2344.las	3,084,066	23,641	121	01	3,107,829
14T_PL_2345.las	240,824	1,196	05	00	242,025
14T_PL_2400.las	3,283,910	66,374	6,622	227	3,357,133
14T_PL_2401.las	3,481,664	15,003	1,152	56	3,497,875
14T_PL_2402.las	3,371,636	36,676	3,574	225	3,412,111
14T_PL_2403.las	3,583,314	133,727	15,088	812	3,732,941
14T_PL_2404.las	3,617,554	27,464	2,512	121	3,647,651
14T_PL_2405.las	3,688,535	37,179	4,929	231	3,730,874
14T_PL_2406.las	3,442,476	9,725	1,026	68	3,453,295
14T_PL_2407.las	3,434,591	24,325	3,040	186	3,462,142
14T_PL_2408.las	3,370,681	43,080	2,933	134	3,416,828
14T_PL_2409.las	3,591,065	42,040	3,328	177	3,636,610

C-2 Report on Multiple Discrete Returns (Tiled Data) - continued

File	First return	Second return	Third return	Other returns	Total points
14T_PL_2410.las	3,437,038	24,162	904	58	3,462,162
14T_PL_2411.las	3,580,488	41,613	4,469	174	3,626,744
14T_PL_2412.las	3,575,767	170,863	21,449	857	3,768,936
14T_PL_2413.las	3,500,177	105,718	15,724	882	3,622,501
14T_PL_2414.las	3,377,982	72,690	6,183	257	3,457,112
14T_PL_2415.las	3,502,333	49,226	5,472	359	3,557,390
14T_PL_2416.las	3,598,920	643	03	00	3,599,566
14T_PL_2417.las	3,568,768	1,981	199	10	3,570,958
14T_PL_2418.las	3,575,986	4,643	604	51	3,581,284
14T_PL_2419.las	3,551,865	1,471	26	00	3,553,362
14T_PL_2420.las	3,599,936	16,388	1,657	73	3,618,054
14T_PL_2421.las	3,587,381	17,071	2,702	153	3,607,307
14T_PL_2422.las	3,667,171	110,542	16,085	707	3,794,505
14T_PL_2423.las	3,538,474	19,272	2,788	132	3,560,666
14T_PL_2424.las	3,658,783	2,432	12	00	3,661,227
14T_PL_2425.las	3,659,853	7,757	987	57	3,668,654
14T_PL_2426.las	3,481,935	1,463	40	00	3,483,438
14T_PL_2427.las	3,641,200	41,731	5,456	247	3,688,634
14T_PL_2428.las	3,750,671	11,447	1,019	70	3,763,207
14T_PL_2429.las	3,838,707	8,130	936	39	3,847,812
14T_PL_2430.las	3,791,273	2,648	263	11	3,794,195
14T_PL_2431.las	3,676,204	13,092	1,664	120	3,691,080
14T_PL_2432.las	3,827,254	45,122	6,816	720	3,879,912
14T_PL_2433.las	3,822,721	71,105	11,468	619	3,905,913
14T_PL_2434.las	3,864,058	8,537	504	19	3,873,118
14T_PL_2435.las	3,745,967	95,062	11,905	478	3,853,412
14T_PL_2436.las	3,701,029	377,362	58,294	2,676	4,139,361
14T_PL_2437.las	3,834,418	21,972	3,179	178	3,859,747
14T_PL_2438.las	3,938,620	1,173	79	02	3,939,874
14T_PL_2439.las	3,711,733	16,993	2,067	96	3,730,889
14T_PL_2440.las	3,692,477	29,053	5,459	449	3,727,438
14T_PL_2441.las	3,863,332	13,914	1,882	111	3,879,239
14T_PL_2442.las	3,615,413	19,289	3,941	327	3,638,970
14T_PL_2443.las	3,581,180	41,059	6,874	414	3,629,527

C-2 Report on Multiple Discrete Returns (Tiled Data) - continued

File	First return	Second return	Third return	Other returns	Total points
14T_PL_2444.las	3,524,845	8,453	144	05	3,533,447
14T_PL_2445.las	384,792	1,108	111	16	386,027
14T_PL_2500.las	3,722,534	23,344	2,104	67	3,748,049
14T_PL_2501.las	3,577,609	18,306	2,604	150	3,598,669
14T_PL_2502.las	3,508,666	20,265	2,870	135	3,531,936
14T_PL_2503.las	3,466,195	4,259	358	16	3,470,828
14T_PL_2504.las	3,520,078	1,760	11	00	3,521,849
14T_PL_2505.las	3,646,820	12,107	1,472	72	3,660,471
14T_PL_2506.las	3,633,378	2,141	21	00	3,635,540
14T_PL_2507.las	3,829,621	3,921	413	32	3,833,987
14T_PL_2508.las	3,819,133	14,074	2,033	104	3,835,344
14T_PL_2509.las	3,859,895	18,981	1,853	45	3,880,774
14T_PL_2510.las	3,957,342	19,686	3,110	172	3,980,310
14T_PL_2511.las	4,144,063	157,155	20,903	865	4,322,986
14T_PL_2512.las	4,115,257	367,262	44,362	1,417	4,528,298
14T_PL_2513.las	4,121,491	109,998	15,452	606	4,247,547
14T_PL_2514.las	4,077,477	70,851	8,736	349	4,157,413
14T_PL_2515.las	4,069,322	29,736	4,037	201	4,103,296
14T_PL_2516.las	4,078,513	4,754	578	21	4,083,866
14T_PL_2517.las	4,077,184	10,322	1,178	19	4,088,703
14T_PL_2518.las	4,014,756	37,727	5,439	222	4,058,144
14T_PL_2519.las	3,915,278	3,617	546	31	3,919,472
14T_PL_2520.las	3,907,684	34,922	5,351	294	3,948,251
14T_PL_2521.las	4,040,031	64,425	9,143	352	4,113,951
14T_PL_2522.las	4,016,464	132,384	17,383	687	4,166,918
14T_PL_2523.las	4,045,121	66,112	10,369	702	4,122,304
14T_PL_2524.las	4,043,635	4,815	616	41	4,049,107
14T_PL_2525.las	3,918,842	89,023	14,238	907	4,023,010
14T_PL_2526.las	3,950,745	5,567	799	37	3,957,148
14T_PL_2527.las	3,972,652	25,134	4,127	251	4,002,164
14T_PL_2528.las	4,043,603	10,246	1,240	35	4,055,124
14T_PL_2529.las	4,023,872	1,009	07	00	4,024,888
14T_PL_2530.las	4,064,976	8,338	615	36	4,073,965
14T_PL_2531.las	4,066,873	16,927	2,474	91	4,086,365

C-2 Report on Multiple Discrete Returns (Tiled Data) - continued

File	First return	Second return	Third return	Other returns	Total points
14T_PL_2532.las	4,057,746	23,354	5,046	450	4,086,596
14T_PL_2533.las	3,983,594	7,733	1,114	59	3,992,500
14T_PL_2534.las	3,861,259	37,524	5,718	269	3,904,770
14T_PL_2535.las	3,969,679	21,268	3,649	251	3,994,847
14T_PL_2536.las	3,913,699	292,494	38,895	1,584	4,246,672
14T_PL_2537.las	3,943,571	63,115	8,382	359	4,015,427
14T_PL_2538.las	3,901,585	8,877	1,029	82	3,911,573
14T_PL_2539.las	3,817,796	3,273	355	11	3,821,435
14T_PL_2540.las	3,863,562	6,069	1,191	117	3,870,939
14T_PL_2541.las	3,967,797	19,285	2,975	295	3,990,352
14T_PL_2542.las	3,856,987	1,137	144	14	3,858,282
14T_PL_2543.las	4,013,953	30,181	4,145	199	4,048,478
14T_PL_2544.las	3,908,009	15,049	3,269	297	3,926,624
14T_PL_2545.las	529,018	11,118	1,629	102	541,867
14T_PL_2600.las	3,547,149	9,491	1,016	55	3,557,711
14T_PL_2601.las	3,470,522	3,637	225	02	3,474,386
14T_PL_2602.las	3,462,407	6,888	1,296	131	3,470,722
14T_PL_2603.las	3,538,022	2,706	79	11	3,540,818
14T_PL_2604.las	3,653,031	2,394	118	06	3,655,549
14T_PL_2605.las	3,515,732	17,024	2,269	102	3,535,127
14T_PL_2606.las	3,411,568	55,530	8,995	415	3,476,508
14T_PL_2607.las	3,497,705	11,285	1,600	111	3,510,701
14T_PL_2608.las	3,617,330	18,999	2,302	129	3,638,760
14T_PL_2609.las	3,673,963	19,134	3,239	225	3,696,561
14T_PL_2610.las	3,486,470	12,961	2,037	116	3,501,584
14T_PL_2611.las	3,342,016	28,320	3,482	166	3,373,984
14T_PL_2612.las	3,343,649	242,940	35,902	1,592	3,624,083
14T_PL_2613.las	3,473,357	152,915	17,735	484	3,644,491
14T_PL_2614.las	3,465,165	9,167	896	37	3,475,265
14T_PL_2615.las	3,488,627	24,016	3,826	247	3,516,716
14T_PL_2616.las	3,498,442	13,946	2,241	192	3,514,821
14T_PL_2617.las	3,681,102	58,709	9,046	384	3,749,241
14T_PL_2618.las	3,667,113	44,789	7,020	329	3,719,251
14T_PL_2619.las	3,850,295	25,992	4,905	405	3,881,597

C-2 Report on Multiple Discrete Returns (Tiled Data) - continued

File	First return	Second return	Third return	Other returns	Total points
14T_PL_2620.las	3,721,544	36,316	5,296	235	3,763,391
14T_PL_2621.las	3,936,436	21,292	3,480	223	3,961,431
14T_PL_2622.las	3,915,230	53,713	8,326	395	3,977,664
14T_PL_2623.las	3,862,315	173,085	27,678	1,564	4,064,642
14T_PL_2624.las	3,969,946	27,178	4,305	214	4,001,643
14T_PL_2625.las	3,901,487	8,430	915	43	3,910,875
14T_PL_2626.las	3,936,686	1,858	28	02	3,938,574
14T_PL_2627.las	3,903,432	8,122	976	65	3,912,595
14T_PL_2628.las	3,799,282	2,284	71	04	3,801,641
14T_PL_2629.las	3,821,199	1,827	99	06	3,823,131
14T_PL_2630.las	3,882,319	2,639	95	06	3,885,059
14T_PL_2631.las	3,811,733	7,221	1,351	114	3,820,419
14T_PL_2632.las	3,905,272	11,980	1,742	107	3,919,101
14T_PL_2633.las	3,886,655	9,282	1,293	86	3,897,316
14T_PL_2634.las	3,895,089	39,477	6,496	372	3,941,434
14T_PL_2635.las	3,962,246	16,045	2,686	228	3,981,205
14T_PL_2636.las	3,868,105	251,227	29,554	1,425	4,150,311
14T_PL_2637.las	3,779,788	159,056	18,851	802	3,958,497
14T_PL_2638.las	3,849,334	40,516	7,250	552	3,897,652
14T_PL_2639.las	3,918,010	32,770	5,458	317	3,956,555
14T_PL_2640.las	3,955,739	15,029	2,190	143	3,973,101
14T_PL_2641.las	3,993,634	4,609	562	18	3,998,823
14T_PL_2642.las	3,945,393	3,905	273	08	3,949,579
14T_PL_2643.las	3,922,265	10,879	1,341	78	3,934,563
14T_PL_2644.las	3,822,621	1,100	02	00	3,823,723
14T_PL_2645.las	579,369	100	05	00	579,474
14T_PL_2700.las	3,809,182	15,419	1,396	52	3,826,049
14T_PL_2701.las	3,714,413	2,336	13	00	3,716,762
14T_PL_2702.las	3,604,338	3,426	178	04	3,607,946
14T_PL_2703.las	3,726,463	11,376	1,719	178	3,739,736
14T_PL_2704.las	3,662,861	21,381	3,204	221	3,687,667
14T_PL_2705.las	3,733,915	48,848	7,219	351	3,790,333
14T_PL_2706.las	3,667,706	72,560	10,061	373	3,750,700
14T_PL_2707.las	3,539,011	21,899	2,092	85	3,563,087

C-2 Report on Multiple Discrete Returns (Tiled Data) - continued

File	First return	Second return	Third return	Other returns	Total points
14T_PL_2708.las	3,537,230	4,950	427	20	3,542,627
14T_PL_2709.las	3,539,357	8,064	779	28	3,548,228
14T_PL_2710.las	3,487,695	2,269	04	00	3,489,968
14T_PL_2711.las	3,449,323	10,453	1,507	82	3,461,365
14T_PL_2712.las	3,313,312	175,604	30,710	1,631	3,521,257
14T_PL_2713.las	3,296,417	177,913	21,571	848	3,496,749
14T_PL_2714.las	3,503,685	54,285	6,447	237	3,564,654
14T_PL_2715.las	3,404,898	29,125	4,067	227	3,438,317
14T_PL_2716.las	3,326,222	108,030	18,043	1,023	3,453,318
14T_PL_2717.las	3,370,379	13,408	1,868	98	3,385,753
14T_PL_2718.las	3,354,589	76,827	11,320	543	3,443,279
14T_PL_2719.las	3,473,680	23,066	3,212	136	3,500,094
14T_PL_2720.las	3,394,231	8,028	682	21	3,402,962
14T_PL_2721.las	3,164,564	60,164	7,863	398	3,232,989
14T_PL_2722.las	3,260,103	53,668	6,581	252	3,320,604
14T_PL_2723.las	3,265,222	116,157	16,666	692	3,398,737
14T_PL_2724.las	3,351,269	45,547	7,432	469	3,404,717
14T_PL_2725.las	3,300,129	5,009	219	05	3,305,362
14T_PL_2726.las	3,298,031	8,996	1,042	57	3,308,126
14T_PL_2727.las	3,553,635	38,569	6,259	435	3,598,898
14T_PL_2728.las	3,618,614	22,402	2,601	141	3,643,758
14T_PL_2729.las	3,658,106	6,294	700	29	3,665,129
14T_PL_2730.las	3,654,391	16,453	2,763	201	3,673,808
14T_PL_2731.las	3,550,140	2,423	60	03	3,552,626
14T_PL_2732.las	3,689,595	6,540	594	17	3,696,746
14T_PL_2733.las	3,589,692	18,428	2,323	109	3,610,552
14T_PL_2734.las	3,660,764	13,357	1,578	77	3,675,776
14T_PL_2735.las	3,581,581	10,572	952	41	3,593,146
14T_PL_2736.las	3,582,501	10,299	928	31	3,593,759
14T_PL_2737.las	3,596,645	196,577	25,875	1,100	3,820,197
14T_PL_2738.las	3,678,591	3,162	366	23	3,682,142
14T_PL_2739.las	3,633,182	63,011	9,086	568	3,705,847
14T_PL_2740.las	3,562,290	19,372	2,818	166	3,584,646
14T_PL_2741.las	3,383,170	47,150	7,499	401	3,438,220

C-2 Report on Multiple Discrete Returns (Tiled Data) - continued

File	First return	Second return	Third return	Other returns	Total points
14T_PL_2742.las	3,518,290	7,731	965	39	3,527,025
14T_PL_2743.las	3,416,473	33,319	5,288	307	3,455,387
14T_PL_2744.las	3,414,701	27,994	4,628	329	3,447,652
14T_PL_2745.las	511,546	13,929	2,649	220	528,344
14T_PL_2800.las	3,324,941	13,630	1,577	54	3,340,202
14T_PL_2801.las	3,339,948	14,350	2,385	166	3,356,849
14T_PL_2802.las	3,291,985	2,305	42	01	3,294,333
14T_PL_2803.las	3,326,320	2,382	92	05	3,328,799
14T_PL_2804.las	3,324,553	8,488	900	26	3,333,967
14T_PL_2805.las	3,396,963	18,720	2,244	136	3,418,063
14T_PL_2806.las	3,458,593	121,534	17,259	749	3,598,135
14T_PL_2807.las	3,549,549	19,087	1,896	101	3,570,633
14T_PL_2808.las	3,511,952	9,761	1,303	86	3,523,102
14T_PL_2809.las	3,424,964	2,800	102	00	3,427,866
14T_PL_2810.las	3,441,920	27,101	3,258	166	3,472,445
14T_PL_2811.las	3,443,294	8,889	538	07	3,452,728
14T_PL_2812.las	3,138,199	148,312	16,671	535	3,303,717
14T_PL_2813.las	3,259,095	93,281	8,830	233	3,361,439
14T_PL_2814.las	3,118,418	186,274	24,606	894	3,330,192
14T_PL_2815.las	3,051,350	36,101	3,685	119	3,091,255
14T_PL_2816.las	3,011,369	7,356	420	14	3,019,159
14T_PL_2817.las	2,954,582	12,127	1,921	111	2,968,741
14T_PL_2818.las	2,890,036	77,121	12,504	720	2,980,381
14T_PL_2819.las	2,869,381	5,867	670	36	2,875,954
14T_PL_2820.las	2,930,312	17,154	2,646	178	2,950,290
14T_PL_2821.las	3,044,757	17,076	2,597	140	3,064,570
14T_PL_2822.las	3,001,460	57,978	8,855	557	3,068,850
14T_PL_2823.las	2,846,873	186,294	23,595	1,011	3,057,773
14T_PL_2824.las	2,869,839	5,823	477	21	2,876,160
14T_PL_2825.las	3,087,417	30,222	4,536	273	3,122,448
14T_PL_2826.las	3,002,098	10,666	1,782	126	3,014,672
14T_PL_2827.las	2,794,132	6,176	873	52	2,801,233
14T_PL_2828.las	2,739,927	11,911	946	36	2,752,820
14T_PL_2829.las	2,789,918	2,263	106	12	2,792,299

C-2 Report on Multiple Discrete Returns (Tiled Data) - continued

File	First return	Second return	Third return	Other returns	Total points
14T_PL_2830.las	2,907,558	7,458	779	35	2,915,830
14T_PL_2831.las	2,933,027	14,348	2,386	197	2,949,958
14T_PL_2832.las	2,884,124	19,181	2,777	133	2,906,215
14T_PL_2833.las	2,967,946	20,572	2,850	163	2,991,531
14T_PL_2834.las	3,103,689	6,740	644	24	3,111,097
14T_PL_2835.las	3,155,195	11,610	1,461	103	3,168,369
14T_PL_2836.las	3,287,923	42,576	6,063	345	3,336,907
14T_PL_2837.las	3,268,718	116,497	14,531	556	3,400,302
14T_PL_2838.las	3,351,734	36,403	5,529	240	3,393,906
14T_PL_2839.las	3,364,528	41,566	5,461	270	3,411,825
14T_PL_2840.las	3,464,562	19,943	2,961	202	3,487,668
14T_PL_2841.las	3,424,629	46,225	7,578	529	3,478,961
14T_PL_2842.las	3,458,442	41,496	7,201	461	3,507,600
14T_PL_2843.las	3,492,778	36,201	6,611	528	3,536,118
14T_PL_2844.las	3,455,246	7,753	1,106	83	3,464,188
14T_PL_2845.las	547,206	17,463	2,516	115	567,300
14T_PL_2900.las	3,529,790	17,996	2,492	165	3,550,443
14T_PL_2901.las	3,497,307	9,244	1,133	61	3,507,745
14T_PL_2902.las	3,512,232	14,623	1,319	25	3,528,199
14T_PL_2903.las	3,510,171	9,559	1,120	60	3,520,910
14T_PL_2904.las	3,516,267	13,581	1,550	87	3,531,485
14T_PL_2905.las	3,541,309	3,298	142	02	3,544,751
14T_PL_2906.las	3,554,192	62,266	9,078	386	3,625,922
14T_PL_2907.las	3,489,260	61,316	8,462	471	3,559,509
14T_PL_2908.las	3,515,661	17,880	2,977	175	3,536,693
14T_PL_2909.las	3,552,709	7,851	1,103	74	3,561,737
14T_PL_2910.las	3,694,195	6,070	458	18	3,700,741
14T_PL_2911.las	3,627,534	33,904	4,912	275	3,666,625
14T_PL_2912.las	3,642,923	21,367	2,277	92	3,666,659
14T_PL_2913.las	3,654,613	36,166	4,017	157	3,694,953
14T_PL_2914.las	3,509,656	226,867	25,916	966	3,763,405
14T_PL_2915.las	3,586,023	72,669	8,564	316	3,667,572
14T_PL_2916.las	3,589,241	17,164	2,244	116	3,608,765
14T_PL_2917.las	3,552,575	17,511	2,044	72	3,572,202

C-2 Report on Multiple Discrete Returns (Tiled Data) - continued

File	First return	Second return	Third return	Other returns	Total points
14T_PL_2918.las	3,603,113	16,928	2,499	150	3,622,690
14T_PL_2919.las	3,726,283	40,709	5,897	351	3,773,240
14T_PL_2920.las	3,657,170	16,643	1,833	68	3,675,714
14T_PL_2921.las	3,532,267	2,654	15	00	3,534,936
14T_PL_2922.las	3,509,885	65,259	10,067	469	3,585,680
14T_PL_2923.las	3,307,668	98,608	13,462	511	3,420,249
14T_PL_2924.las	3,299,699	9,171	1,236	72	3,310,178
14T_PL_2925.las	3,333,061	63,720	12,326	1,044	3,410,151
14T_PL_2926.las	3,267,732	17,261	2,423	118	3,287,534
14T_PL_2927.las	3,220,217	27,126	3,753	202	3,251,298
14T_PL_2928.las	3,317,664	129,576	15,445	830	3,463,515
14T_PL_2929.las	3,237,136	14,533	1,963	89	3,253,721
14T_PL_2930.las	3,307,517	12,479	1,519	88	3,321,603
14T_PL_2931.las	3,260,094	7,237	695	34	3,268,060
14T_PL_2932.las	3,248,341	28,187	3,082	127	3,279,737
14T_PL_2933.las	3,323,954	16,631	2,097	99	3,342,781
14T_PL_2934.las	3,287,619	10,989	1,583	118	3,300,309
14T_PL_2935.las	3,323,009	13,900	1,643	122	3,338,674
14T_PL_2936.las	3,205,893	15,782	1,508	82	3,223,265
14T_PL_2937.las	3,230,822	75,880	7,254	210	3,314,166
14T_PL_2938.las	3,113,010	21,208	3,079	181	3,137,478
14T_PL_2939.las	3,132,410	119,088	14,885	698	3,267,081
14T_PL_2940.las	3,228,799	8,019	716	33	3,237,567
14T_PL_2941.las	3,287,273	5,012	343	11	3,292,639
14T_PL_2942.las	3,372,036	16,288	2,221	110	3,390,655
14T_PL_2943.las	3,440,755	19,400	2,540	181	3,462,876
14T_PL_2944.las	3,494,796	36,689	4,753	195	3,536,433
14T_PL_2945.las	710,512	13,987	1,705	73	726,277
14T_PL_3000.las	3,616,323	149,283	13,592	496	3,779,694
14T_PL_3001.las	3,567,969	20,970	1,637	44	3,590,620
14T_PL_3002.las	3,590,065	17,893	3,095	172	3,611,225
14T_PL_3003.las	3,562,087	2,808	20	01	3,564,916
14T_PL_3004.las	3,516,100	4,247	473	15	3,520,835
14T_PL_3005.las	3,474,250	4,921	310	13	3,479,494

C-2 Report on Multiple Discrete Returns (Tiled Data) - continued

File	First return	Second return	Third return	Other returns	Total points
14T_PL_3006.las	3,549,106	28,230	3,949	217	3,581,502
14T_PL_3007.las	3,541,034	55,098	7,342	360	3,603,834
14T_PL_3008.las	3,621,709	6,104	483	19	3,628,315
14T_PL_3009.las	3,549,788	14,234	1,223	47	3,565,292
14T_PL_3010.las	3,550,259	85,273	10,988	448	3,646,968
14T_PL_3011.las	3,458,508	23,308	2,261	61	3,484,138
14T_PL_3012.las	3,454,542	99,441	13,259	427	3,567,669
14T_PL_3013.las	3,520,082	141,275	16,728	596	3,678,681
14T_PL_3014.las	3,249,867	99,563	9,653	275	3,359,358
14T_PL_3015.las	3,353,958	146,032	19,201	761	3,519,952
14T_PL_3016.las	3,357,299	44,403	6,058	311	3,408,071
14T_PL_3017.las	3,380,331	6,285	450	15	3,387,081
14T_PL_3018.las	3,448,867	95,523	10,551	343	3,555,284
14T_PL_3019.las	3,533,766	98,823	13,882	595	3,647,066
14T_PL_3020.las	3,447,881	39,626	4,565	137	3,492,209
14T_PL_3021.las	3,528,876	5,840	446	25	3,535,187
14T_PL_3022.las	3,502,743	227,416	28,937	1,216	3,760,312
14T_PL_3023.las	3,417,774	110,438	14,035	531	3,542,778
14T_PL_3024.las	3,373,005	41,762	7,338	455	3,422,560
14T_PL_3025.las	3,422,240	34,247	4,864	278	3,461,629
14T_PL_3026.las	3,421,860	5,382	536	19	3,427,797
14T_PL_3027.las	3,456,825	5,367	673	47	3,462,912
14T_PL_3028.las	3,360,374	4,797	74	00	3,365,245
14T_PL_3029.las	3,214,653	5,417	583	39	3,220,692
14T_PL_3030.las	3,100,709	11,284	1,319	70	3,113,382
14T_PL_3031.las	3,093,934	8,872	1,246	130	3,104,182
14T_PL_3032.las	3,078,648	7,646	735	44	3,087,073
14T_PL_3033.las	3,063,561	6,548	524	16	3,070,649
14T_PL_3034.las	2,895,262	25,140	2,875	125	2,923,402
14T_PL_3035.las	2,915,777	26,659	3,196	169	2,945,801
14T_PL_3036.las	2,721,909	15,772	1,202	77	2,738,960
14T_PL_3037.las	2,845,069	143,545	18,290	877	3,007,781
14T_PL_3038.las	2,803,885	104,381	11,097	373	2,919,736
14T_PL_3039.las	2,811,556	179,892	19,388	616	3,011,452

C-2 Report on Multiple Discrete Returns (Tiled Data) - continued

File	First return	Second return	Third return	Other returns	Total points
14T_PL_3040.las	2,907,321	89,809	13,881	737	3,011,748
14T_PL_3041.las	2,907,858	73,489	13,375	938	2,995,660
14T_PL_3042.las	2,870,654	36,998	6,591	495	2,914,738
14T_PL_3043.las	2,986,597	4,392	347	13	2,991,349
14T_PL_3044.las	3,025,932	5,527	418	07	3,031,884
14T_PL_3045.las	646,457	11,172	1,640	76	659,345
14T_PL_3100.las	3,243,086	131,837	12,314	533	3,387,770
14T_PL_3101.las	3,286,247	34,143	3,819	156	3,324,365
14T_PL_3102.las	3,290,385	3,802	261	10	3,294,458
14T_PL_3103.las	3,309,057	2,854	184	14	3,312,109
14T_PL_3104.las	3,351,978	3,409	91	02	3,355,480
14T_PL_3105.las	3,338,878	9,804	1,523	123	3,350,328
14T_PL_3106.las	3,402,876	3,254	287	15	3,406,432
14T_PL_3107.las	3,279,925	81,851	12,734	603	3,375,113
14T_PL_3108.las	3,292,579	19,326	2,310	95	3,314,310
14T_PL_3109.las	3,185,449	14,444	1,638	77	3,201,608
14T_PL_3110.las	3,204,882	53,308	6,202	210	3,264,602
14T_PL_3111.las	3,160,721	84,569	10,731	459	3,256,480
14T_PL_3112.las	3,247,338	28,776	3,257	115	3,279,486
14T_PL_3113.las	3,224,258	212,700	22,637	913	3,460,508
14T_PL_3114.las	3,228,278	67,241	5,688	195	3,301,402
14T_PL_3115.las	3,376,998	33,653	3,556	166	3,414,373
14T_PL_3116.las	3,338,123	14,398	1,366	57	3,353,944
14T_PL_3117.las	3,320,480	3,506	70	01	3,324,057
14T_PL_3118.las	3,315,351	95,849	9,034	252	3,420,486
14T_PL_3119.las	3,364,602	148,570	13,530	370	3,527,072
14T_PL_3120.las	3,302,611	132,082	13,214	387	3,448,294
14T_PL_3121.las	3,299,929	127,970	13,220	440	3,441,559
14T_PL_3122.las	3,283,699	72,651	8,663	328	3,365,341
14T_PL_3123.las	3,304,732	45,518	5,846	216	3,356,312
14T_PL_3124.las	3,314,460	17,622	1,883	96	3,334,061
14T_PL_3125.las	3,304,616	82,000	13,792	794	3,401,202
14T_PL_3126.las	3,277,165	7,368	279	16	3,284,828
14T_PL_3127.las	3,209,801	3,086	30	00	3,212,917

C-2 Report on Multiple Discrete Returns (Tiled Data) - continued

File	First return	Second return	Third return	Other returns	Total points
14T_PL_3128.las	3,278,226	6,803	428	17	3,285,474
14T_PL_3129.las	3,276,578	3,730	29	00	3,280,337
14T_PL_3130.las	3,303,358	9,120	1,023	76	3,313,577
14T_PL_3131.las	3,369,579	10,176	799	33	3,380,587
14T_PL_3132.las	3,375,396	16,307	1,889	74	3,393,666
14T_PL_3133.las	3,394,164	7,071	798	40	3,402,073
14T_PL_3134.las	3,414,185	24,430	1,848	42	3,440,505
14T_PL_3135.las	3,431,976	103,526	12,613	505	3,548,620
14T_PL_3136.las	3,436,413	31,714	2,761	91	3,470,979
14T_PL_3137.las	3,387,829	99,730	11,351	431	3,499,341
14T_PL_3138.las	3,309,650	140,847	19,522	997	3,471,016
14T_PL_3139.las	3,263,069	306,058	35,512	1,386	3,606,025
14T_PL_3140.las	3,152,867	72,403	9,827	473	3,235,570
14T_PL_3141.las	3,085,896	42,900	4,932	215	3,133,943
14T_PL_3142.las	2,951,967	7,985	600	38	2,960,590
14T_PL_3143.las	2,917,245	5,173	09	01	2,922,428
14T_PL_3144.las	2,833,304	28,524	3,398	125	2,865,351
14T_PL_3145.las	666,811	24,724	3,151	157	694,843
14T_PL_3200.las	2,753,132	45,471	4,079	111	2,802,793
14T_PL_3201.las	2,847,666	29,376	4,048	293	2,881,383
14T_PL_3202.las	2,909,926	2,368	04	00	2,912,298
14T_PL_3203.las	2,949,714	4,473	212	11	2,954,410
14T_PL_3204.las	2,989,551	16,259	1,728	81	3,007,619
14T_PL_3205.las	2,987,989	9,006	777	40	2,997,812
14T_PL_3206.las	3,046,724	10,514	720	14	3,057,972
14T_PL_3207.las	3,154,791	203,998	20,698	500	3,379,987
14T_PL_3208.las	3,305,362	26,684	3,105	129	3,335,280
14T_PL_3209.las	3,455,978	10,328	624	17	3,466,947
14T_PL_3210.las	3,512,554	21,062	2,176	70	3,535,862
14T_PL_3211.las	3,491,836	45,058	5,405	237	3,542,536
14T_PL_3212.las	3,474,176	63,913	6,081	153	3,544,323
14T_PL_3213.las	3,383,762	40,516	3,614	91	3,427,983
14T_PL_3214.las	3,216,905	196,064	21,248	796	3,435,013
14T_PL_3215.las	3,286,080	11,149	623	22	3,297,874

C-2 Report on Multiple Discrete Returns (Tiled Data) - continued

File	First return	Second return	Third return	Other returns	Total points
14T_PL_3216.las	3,417,161	22,606	1,990	75	3,441,832
14T_PL_3217.las	3,422,148	18,535	1,524	65	3,442,272
14T_PL_3218.las	3,380,329	213,084	17,063	334	3,610,810
14T_PL_3219.las	3,402,027	31,800	3,044	99	3,436,970
14T_PL_3220.las	3,437,682	26,552	1,891	47	3,466,172
14T_PL_3221.las	3,458,397	19,178	1,773	69	3,479,417
14T_PL_3222.las	3,420,305	81,518	11,415	482	3,513,720
14T_PL_3223.las	3,445,029	17,565	1,224	21	3,463,839
14T_PL_3224.las	3,426,688	39,085	4,242	152	3,470,167
14T_PL_3225.las	3,453,000	5,693	280	13	3,458,986
14T_PL_3226.las	3,455,271	52,981	7,517	443	3,516,212
14T_PL_3227.las	3,388,942	15,698	1,330	58	3,406,028
14T_PL_3228.las	3,429,145	9,302	501	16	3,438,964
14T_PL_3229.las	3,338,815	16,915	1,556	50	3,357,336
14T_PL_3230.las	3,374,295	9,798	959	41	3,385,093
14T_PL_3231.las	3,378,239	4,923	14	00	3,383,176
14T_PL_3232.las	3,347,745	15,966	1,817	96	3,365,624
14T_PL_3233.las	3,321,374	35,928	4,015	150	3,361,467
14T_PL_3234.las	3,405,431	7,003	385	16	3,412,835
14T_PL_3235.las	3,299,390	12,368	575	11	3,312,344
14T_PL_3236.las	3,476,774	23,176	1,946	72	3,501,968
14T_PL_3237.las	3,488,816	257,565	27,983	1,019	3,775,383
14T_PL_3238.las	3,506,857	65,739	6,524	245	3,579,365
14T_PL_3239.las	3,502,635	200,652	21,482	774	3,725,543
14T_PL_3240.las	3,497,488	68,343	5,421	136	3,571,388
14T_PL_3241.las	3,527,045	44,753	4,461	137	3,576,396
14T_PL_3242.las	3,499,271	25,781	3,194	168	3,528,414
14T_PL_3243.las	3,477,055	5,432	19	00	3,482,506
14T_PL_3244.las	3,485,521	35,293	3,139	116	3,524,069
14T_PL_3245.las	840,498	2,141	46	02	842,687
14T_PL_3300.las	2,940,501	18,736	1,350	43	2,960,630
14T_PL_3301.las	2,874,004	4,284	212	03	2,878,503
14T_PL_3302.las	2,869,214	4,805	327	10	2,874,356
14T_PL_3303.las	3,012,647	12,926	1,792	90	3,027,455

C-2 Report on Multiple Discrete Returns (Tiled Data) - continued

File	First return	Second return	Third return	Other returns	Total points
14T_PL_3304.las	3,034,099	13,948	1,081	27	3,049,155
14T_PL_3305.las	2,989,949	11,039	1,007	16	3,002,011
14T_PL_3306.las	2,956,548	9,451	554	13	2,966,566
14T_PL_3307.las	2,893,309	91,942	9,130	237	2,994,618
14T_PL_3308.las	2,887,161	12,092	856	16	2,900,125
14T_PL_3309.las	2,856,445	6,122	410	21	2,862,998
14T_PL_3310.las	2,921,327	8,781	663	18	2,930,789
14T_PL_3311.las	2,957,050	14,533	1,230	39	2,972,852
14T_PL_3312.las	3,000,033	4,084	110	02	3,004,229
14T_PL_3313.las	2,991,509	3,743	18	00	2,995,270
14T_PL_3314.las	2,975,344	76,476	6,412	128	3,058,360
14T_PL_3315.las	3,062,061	9,252	440	16	3,071,769
14T_PL_3316.las	3,231,243	22,214	2,179	65	3,255,701
14T_PL_3317.las	3,349,374	27,337	2,583	90	3,379,384
14T_PL_3318.las	3,336,449	189,635	16,243	427	3,542,754
14T_PL_3319.las	3,368,801	30,561	3,059	94	3,402,515
14T_PL_3320.las	3,371,949	16,270	1,337	51	3,389,607
14T_PL_3321.las	3,314,570	15,375	1,283	38	3,331,266
14T_PL_3322.las	3,302,613	11,558	876	62	3,315,109
14T_PL_3323.las	3,309,210	6,822	405	14	3,316,451
14T_PL_3324.las	3,296,717	4,154	24	00	3,300,895
14T_PL_3325.las	3,347,824	16,713	1,484	95	3,366,116
14T_PL_3326.las	3,412,887	11,809	1,141	67	3,425,904
14T_PL_3327.las	3,399,961	7,704	389	30	3,408,084
14T_PL_3328.las	3,442,577	4,877	32	00	3,447,486
14T_PL_3329.las	3,311,555	27,717	1,380	29	3,340,681
14T_PL_3330.las	3,361,061	22,412	2,703	188	3,386,364
14T_PL_3331.las	3,331,976	20,790	1,513	53	3,354,332
14T_PL_3332.las	3,366,076	5,111	47	00	3,371,234
14T_PL_3333.las	3,451,450	10,483	685	17	3,462,635
14T_PL_3334.las	3,535,271	7,496	320	07	3,543,094
14T_PL_3335.las	3,388,612	15,574	934	16	3,405,136
14T_PL_3336.las	3,432,372	36,607	4,381	161	3,473,521
14T_PL_3337.las	3,363,903	56,251	5,096	153	3,425,403

C-2 Report on Multiple Discrete Returns (Tiled Data) - continued

File	First return	Second return	Third return	Other returns	Total points
14T_PL_3338.las	3,304,745	244,185	30,356	1,439	3,580,725
14T_PL_3339.las	3,339,052	180,378	22,004	928	3,542,362
14T_PL_3340.las	3,351,147	24,406	2,042	108	3,377,703
14T_PL_3341.las	3,339,043	17,072	1,616	86	3,357,817
14T_PL_3342.las	3,338,817	27,707	2,393	78	3,368,995
14T_PL_3343.las	3,344,809	41,112	4,688	221	3,390,830
14T_PL_3344.las	3,382,837	19,525	2,499	177	3,405,038
14T_PL_3345.las	893,966	6,050	886	46	900,948
14T_PL_3400.las	3,435,070	9,500	689	35	3,445,294
14T_PL_3401.las	3,358,410	8,082	390	15	3,366,897
14T_PL_3402.las	3,331,859	11,877	1,314	56	3,345,106
14T_PL_3403.las	3,144,575	20,176	2,382	144	3,167,277
14T_PL_3404.las	3,080,151	12,696	1,480	75	3,094,402
14T_PL_3405.las	3,038,653	60,500	8,105	270	3,107,528
14T_PL_3406.las	3,001,970	18,023	2,295	132	3,022,420
14T_PL_3407.las	2,938,452	24,345	3,073	162	2,966,032
14T_PL_3408.las	2,821,194	37,622	2,655	49	2,861,520
14T_PL_3409.las	2,851,922	36,135	4,281	176	2,892,514
14T_PL_3410.las	3,028,324	4,403	89	04	3,032,820
14T_PL_3411.las	2,980,286	26,832	3,983	216	3,011,317
14T_PL_3412.las	2,888,569	19,244	1,830	35	2,909,678
14T_PL_3413.las	2,926,431	4,170	64	01	2,930,666
14T_PL_3414.las	3,052,251	250,082	28,885	848	3,332,066
14T_PL_3415.las	3,108,630	17,908	1,465	53	3,128,056
14T_PL_3416.las	2,977,251	22,751	3,215	162	3,003,379
14T_PL_3417.las	2,959,008	33,076	3,878	176	2,996,138
14T_PL_3418.las	3,030,130	124,288	13,876	501	3,168,795
14T_PL_3419.las	3,056,542	33,804	4,134	222	3,094,702
14T_PL_3420.las	3,095,546	26,693	3,514	157	3,125,910
14T_PL_3421.las	3,206,441	6,824	459	23	3,213,747
14T_PL_3422.las	3,250,868	8,114	639	21	3,259,642
14T_PL_3423.las	3,302,543	7,052	500	25	3,310,120
14T_PL_3424.las	3,312,245	6,532	255	09	3,319,041
14T_PL_3425.las	3,413,784	9,770	808	62	3,424,424

C-2 Report on Multiple Discrete Returns (Tiled Data) - continued

File	First return	Second return	Third return	Other returns	Total points
14T_PL_3426.las	3,530,933	4,950	109	06	3,535,998
14T_PL_3427.las	3,364,139	19,440	2,968	199	3,386,746
14T_PL_3428.las	3,458,695	12,166	974	70	3,471,905
14T_PL_3429.las	3,524,555	22,704	1,896	56	3,549,211
14T_PL_3430.las	3,661,723	20,505	2,758	173	3,685,159
14T_PL_3431.las	3,632,296	10,005	727	64	3,643,092
14T_PL_3432.las	3,671,067	4,084	15	00	3,675,166
14T_PL_3433.las	3,583,270	19,893	2,300	75	3,605,538
14T_PL_3434.las	3,566,434	4,725	25	01	3,571,185
14T_PL_3435.las	3,593,454	36,281	4,653	238	3,634,626
14T_PL_3436.las	3,675,838	38,744	5,277	239	3,720,098
14T_PL_3437.las	3,600,096	152,749	21,334	913	3,775,092
14T_PL_3438.las	3,612,161	28,751	3,195	147	3,644,254
14T_PL_3439.las	3,610,967	8,159	418	05	3,619,549
14T_PL_3440.las	3,690,692	4,464	58	02	3,695,216
14T_PL_3441.las	3,630,298	6,644	531	29	3,637,502
14T_PL_3442.las	3,660,862	95,483	10,282	411	3,767,038
14T_PL_3443.las	3,601,900	274,821	32,179	1,495	3,910,395
14T_PL_3444.las	3,700,344	7,358	954	86	3,708,742
14T_PL_3445.las	1,079,212	4,450	680	25	1,084,367
14T_PL_3500.las	3,574,723	37,644	5,825	343	3,618,535
14T_PL_3501.las	3,621,166	15,383	2,107	123	3,638,779
14T_PL_3502.las	3,617,443	8,275	776	31	3,626,525
14T_PL_3503.las	3,635,393	9,250	593	13	3,645,249
14T_PL_3504.las	3,656,470	7,327	316	08	3,664,121
14T_PL_3505.las	3,684,832	114,690	17,322	853	3,817,697
14T_PL_3506.las	3,741,705	33,068	4,962	317	3,780,052
14T_PL_3507.las	3,696,750	3,159	06	00	3,699,915
14T_PL_3508.las	3,653,663	11,176	1,066	50	3,665,955
14T_PL_3509.las	3,689,452	15,452	1,514	31	3,706,449
14T_PL_3510.las	3,499,776	29,177	4,102	133	3,533,188
14T_PL_3511.las	3,538,642	27,683	3,444	137	3,569,906
14T_PL_3512.las	3,539,575	22,047	2,734	97	3,564,453
14T_PL_3513.las	3,564,271	4,928	300	12	3,569,511

C-2 Report on Multiple Discrete Returns (Tiled Data) - continued

File	First return	Second return	Third return	Other returns	Total points
14T_PL_3514.las	3,381,890	212,816	28,482	1,098	3,624,286
14T_PL_3515.las	3,376,098	19,662	2,582	142	3,398,484
14T_PL_3516.las	3,275,958	23,608	2,933	133	3,302,632
14T_PL_3517.las	3,175,989	21,338	3,493	257	3,201,077
14T_PL_3518.las	3,215,505	180,191	25,874	1,244	3,422,814
14T_PL_3519.las	3,260,943	114,579	15,294	662	3,391,478
14T_PL_3520.las	3,194,863	30,104	3,226	69	3,228,262
14T_PL_3521.las	3,349,505	17,040	2,211	140	3,368,896
14T_PL_3522.las	3,386,072	11,603	953	38	3,398,666
14T_PL_3523.las	3,366,259	18,142	1,688	53	3,386,142
14T_PL_3524.las	3,278,463	27,239	3,353	139	3,309,194
14T_PL_3525.las	3,142,177	13,251	1,786	131	3,157,345
14T_PL_3526.las	3,107,928	5,330	103	02	3,113,363
14T_PL_3527.las	2,993,074	3,890	209	12	2,997,185
14T_PL_3528.las	3,085,165	12,074	917	28	3,098,184
14T_PL_3529.las	3,204,849	24,676	2,958	135	3,232,618
14T_PL_3530.las	3,307,716	23,881	3,125	177	3,334,899
14T_PL_3531.las	3,372,138	5,372	241	07	3,377,758
14T_PL_3532.las	3,652,531	12,111	1,475	132	3,666,249
14T_PL_3533.las	3,639,122	39,754	5,439	239	3,684,554
14T_PL_3534.las	3,651,446	29,720	3,769	171	3,685,106
14T_PL_3535.las	3,714,667	34,569	4,370	217	3,753,823
14T_PL_3536.las	3,616,527	55,608	5,416	163	3,677,714
14T_PL_3537.las	3,590,160	185,665	21,941	691	3,798,457
14T_PL_3538.las	3,644,629	9,049	744	34	3,654,456
14T_PL_3539.las	3,656,717	16,225	1,444	44	3,674,430
14T_PL_3540.las	3,718,223	9,316	886	47	3,728,472
14T_PL_3541.las	3,586,095	24,305	2,779	88	3,613,267
14T_PL_3542.las	4,029,409	33,172	3,646	124	4,066,351
14T_PL_3543.las	4,160,586	115,971	15,643	1,094	4,293,294
14T_PL_3544.las	4,186,685	25,468	3,942	341	4,216,436
14T_PL_3545.las	1,285,410	4,761	454	51	1,290,676
14T_PL_3600.las	4,327,897	36,288	2,695	141	4,367,021
14T_PL_3601.las	3,968,257	56,616	6,171	398	4,031,442

C-2 Report on Multiple Discrete Returns (Tiled Data) - continued

File	First return	Second return	Third return	Other returns	Total points
14T_PL_3602.las	3,517,129	14,332	335	33	3,531,829
14T_PL_3603.las	3,818,450	24,334	890	44	3,843,718
14T_PL_3604.las	3,471,700	6,232	554	38	3,478,524
14T_PL_3605.las	3,516,264	70,202	8,275	354	3,595,095
14T_PL_3606.las	3,092,934	12,204	123	05	3,105,266
14T_PL_3607.las	3,104,022	11,604	471	25	3,116,122
14T_PL_3608.las	3,342,456	169,150	19,478	979	3,532,063
14T_PL_3609.las	3,693,033	38,181	2,910	116	3,734,240
14T_PL_3610.las	3,530,016	22,986	964	32	3,553,998
14T_PL_3611.las	3,093,841	26,415	1,993	95	3,122,344
14T_PL_3612.las	3,042,952	19,729	1,080	54	3,063,815
14T_PL_3613.las	3,450,578	51,323	4,353	145	3,506,399
14T_PL_3614.las	3,678,719	61,729	7,191	314	3,747,953
14T_PL_3615.las	3,520,432	438,868	55,326	2,040	4,016,666
14T_PL_3616.las	3,609,579	92,940	10,416	398	3,713,333
14T_PL_3617.las	3,114,699	43,652	5,596	272	3,164,219
14T_PL_3618.las	3,343,924	75,323	10,568	501	3,430,316
14T_PL_3619.las	3,218,068	79,331	9,597	436	3,307,432
14T_PL_3620.las	2,801,201	103,073	13,331	634	2,918,239
14T_PL_3621.las	2,968,827	44,270	4,058	200	3,017,355
14T_PL_3622.las	2,788,167	23,620	956	36	2,812,779
14T_PL_3623.las	2,778,225	32,741	1,538	63	2,812,567
14T_PL_3624.las	3,000,987	23,652	723	23	3,025,385
14T_PL_3625.las	2,599,633	8,207	100	02	2,607,942
14T_PL_3626.las	2,610,098	23,456	1,470	21	2,635,045
14T_PL_3627.las	2,701,305	8,556	692	52	2,710,605
14T_PL_3628.las	2,714,280	17,994	521	14	2,732,809
14T_PL_3629.las	3,119,262	18,575	1,412	80	3,139,329
14T_PL_3630.las	2,654,465	10,088	1,004	97	2,665,654
14T_PL_3631.las	2,698,533	4,593	14	00	2,703,140
14T_PL_3632.las	2,619,390	7,721	582	28	2,627,721
14T_PL_3633.las	2,766,694	5,711	181	02	2,772,588
14T_PL_3634.las	2,834,546	9,019	1,158	52	2,844,775
14T_PL_3635.las	2,738,740	23,022	3,280	179	2,765,221

C-2 Report on Multiple Discrete Returns (Tiled Data) - continued

File	First return	Second return	Third return	Other returns	Total points
14T_PL_3636.las	2,743,452	21,381	1,900	45	2,766,778
14T_PL_3637.las	2,887,688	9,644	815	33	2,898,180
14T_PL_3638.las	2,915,821	6,138	391	26	2,922,376
14T_PL_3639.las	3,113,707	3,801	04	00	3,117,512
14T_PL_3640.las	3,090,921	24,047	2,994	172	3,118,134
14T_PL_3641.las	3,307,530	31,175	5,507	531	3,344,743
14T_PL_3642.las	5,667,465	48,870	5,961	566	5,722,862
14T_PL_3643.las	5,884,722	12,477	786	93	5,898,078
14T_PL_3644.las	5,578,252	136,514	22,929	2,499	5,740,194
14T_PL_3645.las	1,922,081	28,659	2,061	246	1,953,047
14T_PL_3700.las	4,263,866	81,740	7,452	293	4,353,351
14T_PL_3701.las	4,115,784	69,666	4,999	207	4,190,656
14T_PL_3702.las	3,322,383	27,015	507	34	3,349,939
14T_PL_3703.las	3,900,254	46,952	2,404	133	3,949,743
14T_PL_3704.las	3,187,606	14,178	1,124	61	3,202,969
14T_PL_3705.las	3,273,939	55,203	5,571	244	3,334,957
14T_PL_3706.las	3,370,387	206,857	26,598	1,157	3,604,999
14T_PL_3707.las	2,745,325	24,896	611	31	2,770,863
14T_PL_3708.las	3,129,730	49,935	5,088	271	3,185,024
14T_PL_3709.las	3,585,486	68,183	6,361	241	3,660,271
14T_PL_3710.las	3,467,303	15,440	283	08	3,483,034
14T_PL_3711.las	3,280,171	95,150	11,606	465	3,387,392
14T_PL_3712.las	3,270,285	22,257	358	14	3,292,914
14T_PL_3713.las	3,645,623	66,402	5,744	297	3,718,066
14T_PL_3714.las	3,436,894	35,935	1,774	68	3,474,671
14T_PL_3715.las	3,528,062	20,840	1,024	25	3,549,951
14T_PL_3716.las	3,667,442	189,449	24,541	969	3,882,401
14T_PL_3717.las	3,200,077	69,858	9,223	429	3,279,587
14T_PL_3718.las	3,519,424	269,456	37,504	1,429	3,827,813
14T_PL_3719.las	3,535,465	82,706	14,002	785	3,632,958
14T_PL_3720.las	3,430,822	16,396	1,277	63	3,448,558
14T_PL_3721.las	3,583,659	24,683	2,072	94	3,610,508
14T_PL_3722.las	3,550,730	16,441	1,000	61	3,568,232
14T_PL_3723.las	3,580,870	22,357	1,686	58	3,604,971

C-2 Report on Multiple Discrete Returns (Tiled Data) - continued

File	First return	Second return	Third return	Other returns	Total points
14T_PL_3724.las	3,767,219	32,049	3,459	223	3,802,950
14T_PL_3725.las	3,581,940	9,230	217	04	3,591,391
14T_PL_3726.las	3,114,476	24,883	1,471	43	3,140,873
14T_PL_3727.las	3,318,653	23,929	1,243	94	3,343,919
14T_PL_3728.las	3,191,722	8,839	44	00	3,200,605
14T_PL_3729.las	3,152,145	47,791	5,945	260	3,206,141
14T_PL_3730.las	3,071,294	11,472	928	65	3,083,759
14T_PL_3731.las	3,044,298	13,760	1,023	38	3,059,119
14T_PL_3732.las	2,963,355	4,680	269	09	2,968,313
14T_PL_3733.las	3,016,958	3,331	05	00	3,020,294
14T_PL_3734.las	3,083,301	5,364	414	17	3,089,096
14T_PL_3735.las	3,044,368	36,539	4,824	237	3,085,968
14T_PL_3736.las	3,100,702	187,743	25,643	1,069	3,315,157
14T_PL_3737.las	3,164,706	5,753	314	19	3,170,792
14T_PL_3738.las	3,018,321	9,024	843	38	3,028,226
14T_PL_3739.las	3,156,635	4,477	10	00	3,161,122
14T_PL_3740.las	3,167,556	7,534	618	33	3,175,741
14T_PL_3741.las	3,193,063	25,107	2,536	108	3,220,814
14T_PL_3742.las	4,729,669	22,688	1,194	79	4,753,630
14T_PL_3743.las	6,508,252	93,200	16,265	2,004	6,619,721
14T_PL_3744.las	6,594,358	105,526	18,949	2,122	6,720,955
14T_PL_3745.las	6,577,881	47,319	390	07	6,625,597
14T_PL_3800.las	3,285,925	26,737	1,487	56	3,314,205
14T_PL_3801.las	3,708,692	87,752	8,489	440	3,805,373
14T_PL_3802.las	3,360,020	29,615	1,045	39	3,390,719
14T_PL_3803.las	3,309,663	16,724	101	01	3,326,489
14T_PL_3804.las	3,047,453	15,307	481	23	3,063,264
14T_PL_3805.las	3,359,555	9,230	430	24	3,369,239
14T_PL_3806.las	3,704,833	125,515	12,961	530	3,843,839
14T_PL_3807.las	3,379,786	26,659	265	02	3,406,712
14T_PL_3808.las	3,284,318	37,947	3,912	205	3,326,382
14T_PL_3809.las	3,396,621	14,158	1,611	56	3,412,446
14T_PL_3810.las	3,391,139	181,712	21,913	750	3,595,514
14T_PL_3811.las	3,521,711	116,993	14,251	564	3,653,519

C-2 Report on Multiple Discrete Returns (Tiled Data) - continued

File	First return	Second return	Third return	Other returns	Total points
14T_PL_3812.las	3,488,523	36,974	3,068	102	3,528,667
14T_PL_3813.las	3,693,595	47,914	3,629	131	3,745,269
14T_PL_3814.las	3,338,115	12,534	208	05	3,350,862
14T_PL_3815.las	3,343,968	4,564	39	00	3,348,571
14T_PL_3816.las	3,361,127	317,229	44,523	1,863	3,724,742
14T_PL_3817.las	3,284,725	36,894	3,687	140	3,325,446
14T_PL_3818.las	3,446,301	198,650	20,615	582	3,666,148
14T_PL_3819.las	3,334,849	51,659	6,071	216	3,392,795
14T_PL_3820.las	3,394,475	49,325	4,324	113	3,448,237
14T_PL_3821.las	3,392,343	8,832	875	37	3,402,087
14T_PL_3822.las	3,459,535	3,624	52	01	3,463,212
14T_PL_3823.las	3,382,541	4,122	51	01	3,386,715
14T_PL_3824.las	3,519,870	23,721	1,916	65	3,545,572
14T_PL_3825.las	3,387,781	6,494	252	16	3,394,543
14T_PL_3826.las	3,199,827	9,696	648	36	3,210,207
14T_PL_3827.las	3,294,440	38,024	4,766	257	3,337,487
14T_PL_3828.las	3,187,531	17,388	1,343	70	3,206,332
14T_PL_3829.las	3,237,550	7,037	160	05	3,244,752
14T_PL_3830.las	3,244,851	4,508	54	00	3,249,413
14T_PL_3831.las	3,223,132	9,426	828	39	3,233,425
14T_PL_3832.las	3,184,804	17,829	2,118	106	3,204,857
14T_PL_3833.las	3,186,240	5,588	447	22	3,192,297
14T_PL_3834.las	3,142,750	15,204	1,076	48	3,159,078
14T_PL_3835.las	3,064,009	36,526	5,302	320	3,106,157
14T_PL_3836.las	3,000,886	71,307	9,045	449	3,081,687
14T_PL_3837.las	2,988,486	21,922	2,711	148	3,013,267
14T_PL_3838.las	2,869,736	49,293	6,453	309	2,925,791
14T_PL_3839.las	2,796,271	30,268	3,398	111	2,830,048
14T_PL_3840.las	2,722,004	26,646	3,349	140	2,752,139
14T_PL_3841.las	2,711,394	17,385	1,775	52	2,730,606
14T_PL_3842.las	5,602,421	41,224	3,662	348	5,647,655
14T_PL_3843.las	6,561,038	80,972	11,338	1,329	6,654,677
14T_PL_3844.las	5,858,546	80,423	12,830	1,561	5,953,360
14T_PL_3845.las	6,518,550	58,715	4,694	545	6,582,504

C-2 Report on Multiple Discrete Returns (Tiled Data) - continued

File	First return	Second return	Third return	Other returns	Total points
14T_PL_3900.las	2,726,427	8,658	926	47	2,736,058
14T_PL_3901.las	2,836,006	71,976	8,579	313	2,916,874
14T_PL_3902.las	2,922,308	12,453	1,301	69	2,936,131
14T_PL_3903.las	2,949,554	5,673	334	09	2,955,570
14T_PL_3904.las	2,959,972	8,662	829	25	2,969,488
14T_PL_3905.las	3,067,003	3,548	292	10	3,070,853
14T_PL_3906.las	3,173,789	118,083	15,873	746	3,308,491
14T_PL_3907.las	3,299,770	8,251	1,102	64	3,309,187
14T_PL_3908.las	3,295,422	86,927	11,809	534	3,394,692
14T_PL_3909.las	3,438,604	19,439	2,540	116	3,460,699
14T_PL_3910.las	3,410,444	5,169	187	01	3,415,801
14T_PL_3911.las	3,334,875	38,259	4,443	171	3,377,748
14T_PL_3912.las	3,305,202	109,753	15,792	670	3,431,417
14T_PL_3913.las	3,302,826	24,339	2,625	88	3,329,878
14T_PL_3914.las	3,329,510	28,247	2,957	96	3,360,810
14T_PL_3915.las	3,268,368	3,284	62	00	3,271,714
14T_PL_3916.las	3,358,007	207,437	26,700	974	3,593,118
14T_PL_3917.las	3,419,015	98,098	12,276	401	3,529,790
14T_PL_3918.las	3,576,030	160,095	23,114	1,206	3,760,445
14T_PL_3919.las	3,438,820	130,691	20,155	1,083	3,590,749
14T_PL_3920.las	3,457,977	44,673	6,902	338	3,509,890
14T_PL_3921.las	3,434,690	45,146	5,715	201	3,485,752
14T_PL_3922.las	3,432,560	15,651	1,807	71	3,450,089
14T_PL_3923.las	3,403,180	26,639	3,493	131	3,433,443
14T_PL_3924.las	3,446,893	23,944	2,856	100	3,473,793
14T_PL_3925.las	3,446,770	13,037	1,414	69	3,461,290
14T_PL_3926.las	3,452,366	4,145	106	06	3,456,623
14T_PL_3927.las	3,138,833	63,039	6,502	220	3,208,594
14T_PL_3928.las	3,446,599	287,902	28,796	1,061	3,764,358
14T_PL_3929.las	3,497,824	34,464	3,419	211	3,535,918
14T_PL_3930.las	2,658,025	3,987	297	24	2,662,333
14T_PL_3931.las	3,497,992	18,322	948	08	3,517,270
14T_PL_3932.las	3,687,906	5,121	418	37	3,693,482
14T_PL_3933.las	3,603,565	9,723	890	41	3,614,219

C-2 Report on Multiple Discrete Returns (Tiled Data) - continued

File	First return	Second return	Third return	Other returns	Total points
14T_PL_3934.las	3,684,560	72,661	11,166	582	3,768,969
14T_PL_3935.las	3,610,908	28,785	4,402	267	3,644,362
14T_PL_3936.las	3,571,916	221,881	25,516	798	3,820,111
14T_PL_3937.las	3,592,992	51,951	5,588	170	3,650,701
14T_PL_3938.las	3,580,573	36,132	2,941	86	3,619,732
14T_PL_3939.las	3,552,083	50,010	7,021	362	3,609,476
14T_PL_3940.las	3,598,713	8,373	786	52	3,607,924
14T_PL_3941.las	3,618,740	8,330	648	31	3,627,749
14T_PL_3942.las	5,356,649	38,983	3,086	178	5,398,896
14T_PL_3943.las	6,981,578	73,112	5,955	608	7,061,253
14T_PL_3944.las	6,515,870	43,383	245	00	6,559,498
14T_PL_3945.las	6,873,141	72,524	7,960	1,010	6,954,635
14T_PL_4000.las	3,346,220	19,865	2,495	118	3,368,698
14T_PL_4001.las	3,246,582	34,577	2,800	73	3,284,032
14T_PL_4002.las	3,282,554	19,335	1,493	41	3,303,423
14T_PL_4003.las	3,319,915	16,405	1,649	60	3,338,029
14T_PL_4004.las	3,357,109	22,775	3,129	148	3,383,161
14T_PL_4005.las	3,340,074	9,156	897	46	3,350,173
14T_PL_4006.las	3,205,390	111,902	13,811	677	3,331,780
14T_PL_4007.las	3,108,707	40,447	5,677	346	3,155,177
14T_PL_4008.las	3,263,361	7,317	670	57	3,271,405
14T_PL_4009.las	3,245,796	113,062	20,121	1,159	3,380,138
14T_PL_4010.las	3,327,847	2,968	01	00	3,330,816
14T_PL_4011.las	3,298,085	11,508	1,217	86	3,310,896
14T_PL_4012.las	3,391,508	100,312	15,806	791	3,508,417
14T_PL_4013.las	3,438,379	170,456	29,443	2,035	3,640,313
14T_PL_4014.las	3,534,441	103,985	20,755	2,020	3,661,201
14T_PL_4015.las	3,572,881	4,377	120	04	3,577,382
14T_PL_4016.las	3,619,851	144,872	21,486	1,223	3,787,432
14T_PL_4017.las	3,557,713	270,622	58,599	5,792	3,892,726
14T_PL_4018.las	3,455,244	117,963	20,763	1,411	3,595,381
14T_PL_4019.las	3,436,499	92,338	16,181	1,122	3,546,140
14T_PL_4020.las	3,501,655	37,259	3,791	138	3,542,843
14T_PL_4021.las	3,508,617	44,010	7,458	455	3,560,540

C-2 Report on Multiple Discrete Returns (Tiled Data) - continued

File	First return	Second return	Third return	Other returns	Total points
14T_PL_4022.las	3,532,088	9,222	1,492	90	3,542,892
14T_PL_4023.las	3,717,217	29,625	6,372	677	3,753,891
14T_PL_4024.las	3,601,682	2,589	17	03	3,604,291
14T_PL_4025.las	3,539,528	1,318	02	00	3,540,848
14T_PL_4026.las	3,395,728	2,437	176	18	3,398,359
14T_PL_4027.las	3,515,317	2,040	20	01	3,517,378
14T_PL_4028.las	3,451,542	14,433	1,485	86	3,467,546
14T_PL_4029.las	3,565,910	8,983	1,051	100	3,576,044
14T_PL_4030.las	3,573,709	28,308	4,743	374	3,607,134
14T_PL_4031.las	3,511,152	11,156	1,672	103	3,524,083
14T_PL_4032.las	3,430,204	6,236	434	19	3,436,893
14T_PL_4033.las	3,324,281	12,735	1,905	158	3,339,079
14T_PL_4034.las	3,759,565	40,273	4,989	371	3,805,198
14T_PL_4035.las	3,726,260	45,513	6,977	452	3,779,202
14T_PL_4036.las	3,398,672	33,215	5,426	393	3,437,706
14T_PL_4037.las	3,543,686	217,977	34,458	2,457	3,798,578
14T_PL_4038.las	3,659,940	12,805	1,488	95	3,674,328
14T_PL_4039.las	3,434,900	20,326	3,552	358	3,459,136
14T_PL_4040.las	3,408,492	12,367	2,260	217	3,423,336
14T_PL_4041.las	3,724,266	6,475	935	107	3,731,783
14T_PL_4042.las	4,968,932	40,951	3,615	281	5,013,779
14T_PL_4043.las	6,656,869	50,065	347	00	6,707,281
14T_PL_4044.las	7,013,705	51,227	352	00	7,065,284
14T_PL_4045.las	6,721,315	36,569	261	04	6,758,149
14T_PL_4100.las	3,352,050	4,825	355	81	3,357,311
14T_PL_4101.las	3,060,694	10,106	1,874	202	3,072,876
14T_PL_4102.las	3,233,379	7,389	1,373	176	3,242,317
14T_PL_4103.las	3,053,283	111,403	20,481	1,945	3,187,112
14T_PL_4104.las	2,973,925	57,008	10,705	1,046	3,042,684
14T_PL_4105.las	2,942,879	20,129	4,335	464	2,967,807
14T_PL_4106.las	2,909,736	5,889	1,131	130	2,916,886
14T_PL_4107.las	2,995,208	79,566	19,845	2,052	3,096,671
14T_PL_4108.las	3,034,055	20,708	4,043	374	3,059,180
14T_PL_4109.las	3,162,659	10,321	2,190	200	3,175,370

C-2 Report on Multiple Discrete Returns (Tiled Data) - continued

File	First return	Second return	Third return	Other returns	Total points
14T_PL_4110.las	3,334,482	5,760	382	26	3,340,650
14T_PL_4111.las	3,030,246	4,414	811	80	3,035,551
14T_PL_4112.las	3,228,262	16,815	3,061	229	3,248,367
14T_PL_4113.las	3,151,487	68,862	14,462	1,402	3,236,213
14T_PL_4114.las	2,861,823	161,396	40,966	4,920	3,069,105
14T_PL_4115.las	2,676,826	71,450	15,834	1,634	2,765,744
14T_PL_4116.las	2,965,793	228,082	48,271	4,241	3,246,387
14T_PL_4117.las	2,809,229	41,075	10,052	1,270	2,861,626
14T_PL_4118.las	2,915,743	73,575	18,507	1,976	3,009,801
14T_PL_4119.las	2,942,612	10,255	2,783	278	2,955,928
14T_PL_4120.las	3,066,145	12,771	2,853	243	3,082,012
14T_PL_4121.las	3,021,977	10,677	2,709	374	3,035,737
14T_PL_4122.las	3,115,330	4,276	1,310	241	3,121,157
14T_PL_4123.las	3,439,378	5,567	1,420	188	3,446,553
14T_PL_4124.las	3,117,542	11,730	2,842	330	3,132,444
14T_PL_4125.las	3,149,778	1,118	03	00	3,150,899
14T_PL_4126.las	3,307,974	2,146	235	27	3,310,382
14T_PL_4127.las	3,431,161	9,820	2,222	316	3,443,519
14T_PL_4128.las	3,278,036	8,293	2,735	517	3,289,581
14T_PL_4129.las	3,417,169	2,006	70	00	3,419,245
14T_PL_4130.las	3,526,960	2,234	04	00	3,529,198
14T_PL_4131.las	3,536,122	1,122	05	00	3,537,249
14T_PL_4132.las	3,291,202	5,813	837	164	3,298,016
14T_PL_4133.las	2,993,815	1,446	86	01	2,995,348
14T_PL_4134.las	3,438,122	64,985	16,023	1,897	3,521,027
14T_PL_4135.las	3,213,345	14,988	2,357	316	3,231,006
14T_PL_4136.las	2,811,163	3,914	247	11	2,815,335
14T_PL_4137.las	3,277,490	58,020	11,971	1,070	3,348,551
14T_PL_4138.las	3,322,721	42,067	11,580	1,469	3,377,837
14T_PL_4139.las	3,265,259	23,396	5,758	646	3,295,059
14T_PL_4140.las	3,229,344	9,109	1,927	235	3,240,615
14T_PL_4141.las	3,428,365	4,365	945	153	3,433,828
14T_PL_4142.las	5,708,023	38,035	827	79	5,746,964
14T_PL_4143.las	7,175,488	53,095	2,399	355	7,231,337

C-2 Report on Multiple Discrete Returns (Tiled Data) - continued

File	First return	Second return	Third return	Other returns	Total points
14T_PL_4144.las	6,746,364	77,266	7,417	1,005	6,832,052
14T_PL_4145.las	7,142,309	33,666	1,371	212	7,177,558
14T_PL_4200.las	3,394,828	22,857	3,135	332	3,421,152
14T_PL_4201.las	3,443,869	28,236	2,441	115	3,474,661
14T_PL_4202.las	3,464,793	8,820	1,655	200	3,475,468
14T_PL_4203.las	3,316,634	3,360	47	01	3,320,042
14T_PL_4204.las	3,545,327	30,337	6,409	707	3,582,780
14T_PL_4205.las	3,604,603	3,237	262	15	3,608,117
14T_PL_4206.las	3,480,244	4,016	605	65	3,484,930
14T_PL_4207.las	2,778,505	55,553	6,100	444	2,840,602
14T_PL_4208.las	2,652,872	126,093	24,299	2,435	2,805,699
14T_PL_4209.las	3,116,936	13,458	2,051	133	3,132,578
14T_PL_4210.las	3,219,628	25,685	5,033	567	3,250,913
14T_PL_4211.las	2,729,900	737	09	03	2,730,649
14T_PL_4212.las	3,115,418	7,029	1,490	145	3,124,082
14T_PL_4213.las	2,967,478	101,164	27,497	3,177	3,099,316
14T_PL_4214.las	2,765,588	41,781	9,726	954	2,818,049
14T_PL_4215.las	2,822,249	135,683	36,452	3,889	2,998,273
14T_PL_4216.las	2,979,007	218,652	50,432	4,524	3,252,615
14T_PL_4217.las	2,600,360	34,800	8,994	1,035	2,645,189
14T_PL_4218.las	2,990,516	34,106	7,899	691	3,033,212
14T_PL_4219.las	3,127,031	16,361	3,370	330	3,147,092
14T_PL_4220.las	3,030,739	6,083	516	16	3,037,354
14T_PL_4221.las	2,791,336	46,073	10,924	1,355	2,849,688
14T_PL_4222.las	2,809,052	8,335	2,283	271	2,819,941
14T_PL_4223.las	2,793,933	601	02	00	2,794,536
14T_PL_4224.las	2,807,067	10,019	2,648	369	2,820,103
14T_PL_4225.las	2,677,010	796	147	33	2,677,986
14T_PL_4226.las	2,930,610	4,989	369	37	2,936,005
14T_PL_4227.las	2,895,042	2,005	71	00	2,897,118
14T_PL_4228.las	2,982,797	1,642	278	36	2,984,753
14T_PL_4229.las	3,125,903	10,738	1,936	193	3,138,770
14T_PL_4230.las	3,118,757	10,493	2,033	227	3,131,510
14T_PL_4231.las	3,046,256	950	51	02	3,047,259

C-2 Report on Multiple Discrete Returns (Tiled Data) - continued

File	First return	Second return	Third return	Other returns	Total points
14T_PL_4232.las	3,088,128	23,246	5,105	556	3,117,035
14T_PL_4233.las	3,201,904	2,853	569	65	3,205,391
14T_PL_4234.las	3,322,564	42,112	10,990	1,390	3,377,056
14T_PL_4235.las	2,804,070	98,077	25,010	2,932	2,930,089
14T_PL_4236.las	3,126,685	128,942	36,216	5,447	3,297,290
14T_PL_4237.las	3,056,289	77,020	18,927	2,288	3,154,524
14T_PL_4238.las	3,295,636	3,704	853	98	3,300,291
14T_PL_4239.las	3,259,986	24,012	7,179	929	3,292,106
14T_PL_4240.las	3,225,651	14,257	4,161	526	3,244,595
14T_PL_4241.las	3,545,227	21,476	5,153	597	3,572,453
14T_PL_4242.las	4,605,358	16,416	2,479	288	4,624,541
14T_PL_4243.las	6,380,431	16,182	1,095	158	6,397,866
14T_PL_4244.las	6,014,141	10,722	41	01	6,024,905
14T_PL_4245.las	5,933,103	13,248	1,179	67	5,947,597
14T_PL_4300.las	3,302,766	8,919	255	06	3,311,946
14T_PL_4301.las	3,250,074	56,583	9,552	769	3,316,978
14T_PL_4302.las	3,373,387	3,818	13	00	3,377,218
14T_PL_4303.las	3,116,176	6,982	1,687	209	3,125,054
14T_PL_4304.las	3,505,081	189,866	38,887	4,013	3,737,847
14T_PL_4305.las	3,519,481	87,030	21,118	3,212	3,630,841
14T_PL_4306.las	2,934,686	12,821	1,017	102	2,948,626
14T_PL_4307.las	3,151,053	24,759	294	01	3,176,107
14T_PL_4308.las	2,896,886	180,662	41,341	4,951	3,123,840
14T_PL_4309.las	2,855,850	28,562	5,844	929	2,891,185
14T_PL_4310.las	3,014,662	2,975	125	19	3,017,781
14T_PL_4311.las	3,048,771	2,638	139	25	3,051,573
14T_PL_4312.las	3,040,128	53,179	9,629	580	3,103,516
14T_PL_4313.las	3,172,470	95,404	21,290	2,032	3,291,196
14T_PL_4314.las	3,038,966	215,627	40,699	3,172	3,298,464
14T_PL_4315.las	2,897,627	255,076	53,048	4,507	3,210,258
14T_PL_4316.las	3,356,479	280,512	65,014	6,548	3,708,553
14T_PL_4317.las	3,159,128	365,873	90,331	9,048	3,624,380
14T_PL_4318.las	2,737,024	7,311	1,749	289	2,746,373
14T_PL_4319.las	2,990,846	6,412	1,128	118	2,998,504

C-2 Report on Multiple Discrete Returns (Tiled Data) - continued

File	First return	Second return	Third return	Other returns	Total points
14T_PL_4320.las	2,694,564	11,004	2,670	282	2,708,520
14T_PL_4321.las	2,530,443	7,996	1,799	266	2,540,504
14T_PL_4322.las	2,894,558	2,645	258	26	2,897,487
14T_PL_4323.las	2,743,411	32,755	10,217	1,610	2,787,993
14T_PL_4324.las	2,862,802	15,794	2,667	253	2,881,516
14T_PL_4325.las	3,089,670	5,058	1,105	201	3,096,034
14T_PL_4326.las	2,961,515	2,020	35	01	2,963,571
14T_PL_4327.las	2,827,650	32,069	7,351	766	2,867,836
14T_PL_4328.las	2,846,425	2,388	156	08	2,848,977
14T_PL_4329.las	2,707,870	754	43	05	2,708,672
14T_PL_4330.las	2,623,209	504	47	09	2,623,769
14T_PL_4331.las	2,836,028	4,608	964	111	2,841,711
14T_PL_4332.las	2,718,152	7,050	1,967	210	2,727,379
14T_PL_4333.las	2,935,876	27,735	6,196	764	2,970,571
14T_PL_4334.las	2,957,765	90,107	21,886	2,378	3,072,136
14T_PL_4335.las	2,836,814	11,718	1,725	141	2,850,398
14T_PL_4336.las	3,229,731	101,492	26,861	3,400	3,361,484
14T_PL_4337.las	2,967,778	48,302	11,968	1,392	3,029,440
14T_PL_4338.las	3,515,140	3,111	320	49	3,518,620
14T_PL_4339.las	3,416,968	38,844	9,508	1,064	3,466,384
14T_PL_4340.las	4,114,324	61,075	16,980	2,415	4,194,794
14T_PL_4341.las	5,753,591	70,769	16,198	1,900	5,842,458
14T_PL_4342.las	5,919,340	85,036	17,798	1,868	6,024,042
14T_PL_4343.las	6,445,321	6,406	13	00	6,451,740
14T_PL_4344.las	6,254,217	4,926	11	00	6,259,154
14T_PL_4345.las	6,189,363	5,317	13	00	6,194,693
14T_PL_4400.las	3,133,456	62,306	11,956	1,165	3,208,883
14T_PL_4401.las	3,055,367	281,809	49,246	4,272	3,390,694
14T_PL_4402.las	3,241,312	45,608	8,905	872	3,296,697
14T_PL_4403.las	3,087,946	15,058	2,764	254	3,106,022
14T_PL_4404.las	3,244,664	53,917	6,281	641	3,305,503
14T_PL_4405.las	3,064,262	326,540	80,956	8,903	3,480,661
14T_PL_4406.las	3,182,028	120,125	29,887	3,253	3,335,293
14T_PL_4407.las	3,347,361	33,050	6,053	602	3,387,066

C-2 Report on Multiple Discrete Returns (Tiled Data) - continued

File	First return	Second return	Third return	Other returns	Total points
14T_PL_4408.las	3,140,248	85,712	18,988	2,221	3,247,169
14T_PL_4409.las	3,055,426	178,916	37,271	3,384	3,274,997
14T_PL_4410.las	3,045,415	18,617	3,321	344	3,067,697
14T_PL_4411.las	3,262,093	8,552	1,580	163	3,272,388
14T_PL_4412.las	3,084,040	15,524	2,327	234	3,102,125
14T_PL_4413.las	3,203,159	21,717	3,846	369	3,229,091
14T_PL_4414.las	3,103,615	94,960	18,497	1,475	3,218,547
14T_PL_4415.las	3,142,269	258,287	37,733	2,351	3,440,640
14T_PL_4416.las	3,165,810	115,594	23,695	2,050	3,307,149
14T_PL_4417.las	3,171,628	41,180	7,387	630	3,220,825
14T_PL_4418.las	3,142,769	54,337	12,528	1,251	3,210,885
14T_PL_4419.las	2,992,764	1,279	168	12	2,994,223
14T_PL_4420.las	2,958,760	38,953	8,492	818	3,007,023
14T_PL_4421.las	3,111,410	1,832	452	112	3,113,806
14T_PL_4422.las	3,232,965	13,717	2,801	307	3,249,790
14T_PL_4423.las	2,891,031	3,414	1,010	185	2,895,640
14T_PL_4424.las	2,857,918	26,388	4,943	552	2,889,801
14T_PL_4425.las	2,906,200	3,181	832	101	2,910,314
14T_PL_4426.las	2,862,404	8,979	2,188	286	2,873,857
14T_PL_4427.las	2,761,462	11,459	2,516	226	2,775,663
14T_PL_4428.las	2,747,034	3,762	720	107	2,751,623
14T_PL_4429.las	2,678,081	16,199	4,018	534	2,698,832
14T_PL_4430.las	2,573,780	11,529	2,707	310	2,588,326
14T_PL_4431.las	2,773,930	15,623	4,203	482	2,794,238
14T_PL_4432.las	2,813,124	16,358	2,896	294	2,832,672
14T_PL_4433.las	2,877,468	2,657	277	21	2,880,423
14T_PL_4434.las	2,758,557	20,561	4,317	482	2,783,917
14T_PL_4435.las	2,849,395	40,651	10,900	1,259	2,902,205
14T_PL_4436.las	2,930,150	25,194	5,214	540	2,961,098
14T_PL_4437.las	2,769,954	161,023	38,704	3,750	2,973,431
14T_PL_4438.las	2,757,580	39,793	9,083	990	2,807,446
14T_PL_4439.las	2,847,382	7,137	1,211	129	2,855,859
14T_PL_4440.las	3,248,045	43,212	11,421	1,563	3,304,241
14T_PL_4441.las	4,059,821	68,977	14,337	1,493	4,144,628

C-2 Report on Multiple Discrete Returns (Tiled Data) - continued

File	First return	Second return	Third return	Other returns	Total points
14T_PL_4442.las	4,767,394	18,148	3,128	365	4,789,035
14T_PL_4443.las	6,415,600	2,807	08	00	6,418,415
14T_PL_4444.las	6,335,289	3,340	22	00	6,338,651
14T_PL_4445.las	6,436,311	2,194	33	00	6,438,538
14T_PL_4500.las	3,117,720	89,352	18,790	1,812	3,227,674
14T_PL_4501.las	3,064,847	263,159	51,399	5,312	3,384,717
14T_PL_4502.las	3,048,895	12,617	1,343	87	3,062,942
14T_PL_4503.las	3,164,813	4,850	751	67	3,170,481
14T_PL_4504.las	3,053,276	18,192	4,746	490	3,076,704
14T_PL_4505.las	3,184,717	171,821	47,896	5,790	3,410,224
14T_PL_4506.las	3,079,842	247,115	69,880	8,553	3,405,390
14T_PL_4507.las	3,088,952	39,967	10,453	1,234	3,140,606
14T_PL_4508.las	2,985,668	156,152	44,442	5,313	3,191,575
14T_PL_4509.las	3,189,150	9,883	2,603	333	3,201,969
14T_PL_4510.las	3,170,452	6,839	1,520	200	3,179,011
14T_PL_4511.las	3,190,222	14,907	2,498	208	3,207,835
14T_PL_4512.las	3,160,564	22,915	5,222	573	3,189,274
14T_PL_4513.las	3,117,160	56,233	11,833	1,079	3,186,305
14T_PL_4514.las	3,234,680	449,450	81,642	5,791	3,771,563
14T_PL_4515.las	3,356,682	291,332	47,882	3,458	3,699,354
14T_PL_4516.las	3,250,012	52,261	11,960	1,255	3,315,488
14T_PL_4517.las	3,306,217	17,516	3,631	376	3,327,740
14T_PL_4518.las	3,317,992	51,905	9,856	953	3,380,706
14T_PL_4519.las	3,201,839	26,766	6,460	835	3,235,900
14T_PL_4520.las	3,307,732	8,310	1,496	170	3,317,708
14T_PL_4521.las	3,186,031	12,573	2,468	246	3,201,318
14T_PL_4522.las	3,177,733	24,014	5,994	799	3,208,540
14T_PL_4523.las	3,117,364	37,188	8,378	1,137	3,164,067
14T_PL_4524.las	3,081,375	7,483	1,460	193	3,090,511
14T_PL_4525.las	3,188,684	19,931	5,198	634	3,214,447
14T_PL_4526.las	3,097,911	1,302	21	02	3,099,236
14T_PL_4527.las	3,138,576	6,052	600	53	3,145,281
14T_PL_4528.las	3,189,162	1,045	27	00	3,190,234
14T_PL_4529.las	3,109,943	10,941	2,610	293	3,123,787

C-2 Report on Multiple Discrete Returns (Tiled Data) - continued

File	First return	Second return	Third return	Other returns	Total points
14T_PL_4530.las	3,147,850	7,754	1,640	209	3,157,453
14T_PL_4531.las	3,080,512	1,847	74	01	3,082,434
14T_PL_4532.las	2,994,620	14,113	3,502	534	3,012,769
14T_PL_4533.las	2,972,037	716	08	00	2,972,761
14T_PL_4534.las	2,836,365	23,734	6,104	871	2,867,074
14T_PL_4535.las	2,808,182	34,286	8,491	943	2,851,902
14T_PL_4536.las	2,757,017	112,891	30,661	3,265	2,903,834
14T_PL_4537.las	2,920,466	112,745	27,410	2,758	3,063,379
14T_PL_4538.las	2,841,028	11,196	2,810	287	2,855,321
14T_PL_4539.las	2,902,770	51,132	14,070	1,880	2,969,852
14T_PL_4540.las	2,934,329	8,401	1,867	203	2,944,800
14T_PL_4541.las	2,979,284	722	01	00	2,980,007
14T_PL_4542.las	4,501,067	3,323	710	99	4,505,199
14T_PL_4543.las	6,327,470	11,418	2,327	204	6,341,419
14T_PL_4544.las	6,180,099	6,734	783	72	6,187,688
14T_PL_4545.las	6,045,669	84,285	17,441	1,512	6,148,907
14T_PL_4600.las	3,022,466	51,225	12,600	1,347	3,087,638
14T_PL_4601.las	2,931,613	56,739	11,630	1,193	3,001,175
14T_PL_4602.las	2,951,011	23,194	4,147	336	2,978,688
14T_PL_4603.las	2,991,606	1,091	09	00	2,992,706
14T_PL_4604.las	3,169,585	18,338	5,636	684	3,194,243
14T_PL_4605.las	3,246,418	43,416	12,279	1,672	3,303,785
14T_PL_4606.las	3,070,439	319,184	85,073	9,333	3,484,029
14T_PL_4607.las	3,073,683	328,844	72,347	6,234	3,481,108
14T_PL_4608.las	3,240,450	17,586	3,472	305	3,261,813
14T_PL_4609.las	3,162,268	51,086	12,916	1,096	3,227,366
14T_PL_4610.las	3,220,633	66,745	10,891	788	3,299,057
14T_PL_4611.las	3,300,952	17,627	3,044	228	3,321,851
14T_PL_4612.las	3,176,866	22,783	5,426	533	3,205,608
14T_PL_4613.las	3,084,118	247,005	48,029	3,710	3,382,862
14T_PL_4614.las	2,874,323	22,126	3,900	246	2,900,595
14T_PL_4615.las	3,226,595	107,612	19,900	1,390	3,355,497
14T_PL_4616.las	3,268,155	4,321	951	114	3,273,541
14T_PL_4617.las	3,110,130	11,226	1,880	195	3,123,431

C-2 Report on Multiple Discrete Returns (Tiled Data) - continued

File	First return	Second return	Third return	Other returns	Total points
14T_PL_4618.las	3,095,792	19,664	4,944	718	3,121,118
14T_PL_4619.las	3,179,174	29,141	7,009	620	3,215,944
14T_PL_4620.las	3,307,787	75,722	19,729	2,102	3,405,340
14T_PL_4621.las	3,243,189	59,603	15,425	1,663	3,319,880
14T_PL_4622.las	3,301,559	5,090	1,144	125	3,307,918
14T_PL_4623.las	3,220,907	894	01	00	3,221,802
14T_PL_4624.las	3,272,012	1,575	241	25	3,273,853
14T_PL_4625.las	3,308,947	620	04	00	3,309,571
14T_PL_4626.las	3,170,290	1,884	154	17	3,172,345
14T_PL_4627.las	3,254,485	25,803	6,074	606	3,286,968
14T_PL_4628.las	3,276,921	778	45	02	3,277,746
14T_PL_4629.las	3,271,722	1,523	114	02	3,273,361
14T_PL_4630.las	3,285,069	1,448	48	00	3,286,565
14T_PL_4631.las	3,251,751	25,199	7,556	1,188	3,285,694
14T_PL_4632.las	3,326,403	31,261	7,638	801	3,366,103
14T_PL_4633.las	3,288,594	1,412	29	00	3,290,035
14T_PL_4634.las	3,221,196	35,137	8,517	1,035	3,265,885
14T_PL_4635.las	3,327,289	40,585	11,118	1,349	3,380,341
14T_PL_4636.las	3,193,111	201,293	50,270	4,943	3,449,617
14T_PL_4637.las	3,064,116	49,561	11,145	1,247	3,126,069
14T_PL_4638.las	2,973,731	11,697	2,777	309	2,988,514
14T_PL_4639.las	3,778,387	24,766	3,239	386	3,806,778
14T_PL_4640.las	4,222,206	15,992	257	05	4,238,460
14T_PL_4641.las	4,415,237	19,131	159	01	4,434,528
14T_PL_4642.las	5,339,970	44,916	7,121	873	5,392,880
14T_PL_4643.las	6,471,206	21,415	466	42	6,493,129
14T_PL_4644.las	6,312,413	26,179	398	06	6,338,996
14T_PL_4645.las	6,916,876	48,328	5,343	676	6,971,223
14T_PL_4700.las	2,997,492	10,211	1,763	146	3,009,612
14T_PL_4701.las	3,019,026	20,913	4,053	324	3,044,316
14T_PL_4702.las	2,861,332	53,571	10,635	887	2,926,425
14T_PL_4703.las	2,886,333	5,436	874	107	2,892,750
14T_PL_4704.las	2,900,638	3,190	00	00	2,903,828
14T_PL_4705.las	2,679,029	15,945	4,508	507	2,699,989

C-2 Report on Multiple Discrete Returns (Tiled Data) - continued

File	First return	Second return	Third return	Other returns	Total points
14T_PL_4706.las	2,660,398	4,242	688	52	2,665,380
14T_PL_4707.las	2,676,663	197,348	50,170	5,295	2,929,476
14T_PL_4708.las	2,873,268	52,021	11,453	1,002	2,937,744
14T_PL_4709.las	2,709,623	4,780	1,158	277	2,715,838
14T_PL_4710.las	2,772,351	33,240	8,717	1,126	2,815,434
14T_PL_4711.las	2,962,719	10,191	1,650	126	2,974,686
14T_PL_4712.las	3,001,278	167,449	28,475	1,924	3,199,126
14T_PL_4713.las	3,010,662	255,185	50,195	4,186	3,320,228
14T_PL_4714.las	3,057,018	17,957	3,404	275	3,078,654
14T_PL_4715.las	3,143,001	10,069	2,049	216	3,155,335
14T_PL_4716.las	3,157,368	26,633	6,718	827	3,191,546
14T_PL_4717.las	3,038,122	5,064	525	30	3,043,741
14T_PL_4718.las	3,100,997	91,504	19,021	1,739	3,213,261
14T_PL_4719.las	3,089,021	33,060	8,790	1,094	3,131,965
14T_PL_4720.las	3,134,123	13,675	2,089	161	3,150,048
14T_PL_4721.las	3,166,892	23,840	5,188	531	3,196,451
14T_PL_4722.las	3,200,809	55,359	13,624	1,420	3,271,212
14T_PL_4723.las	3,103,159	21,744	4,155	329	3,129,387
14T_PL_4724.las	3,151,255	67,848	17,134	2,045	3,238,282
14T_PL_4725.las	3,146,248	12,414	2,293	214	3,161,169
14T_PL_4726.las	3,106,071	19,495	5,315	699	3,131,580
14T_PL_4727.las	3,160,319	8,117	2,211	249	3,170,896
14T_PL_4728.las	3,208,044	1,619	253	35	3,209,951
14T_PL_4729.las	3,211,324	16,923	4,412	512	3,233,171
14T_PL_4730.las	3,228,601	16,622	4,249	479	3,249,951
14T_PL_4731.las	3,133,460	16,622	3,211	405	3,153,698
14T_PL_4732.las	3,262,804	3,082	44	02	3,265,932
14T_PL_4733.las	3,160,404	13,053	3,022	495	3,176,974
14T_PL_4734.las	3,198,342	11,260	2,058	264	3,211,924
14T_PL_4735.las	3,246,606	13,103	3,101	374	3,263,184
14T_PL_4736.las	3,205,090	64,852	17,333	2,072	3,289,347
14T_PL_4737.las	3,192,587	23,542	5,980	660	3,222,769
14T_PL_4738.las	3,134,450	31,928	8,282	1,028	3,175,688
14T_PL_4739.las	4,412,945	158,710	30,568	3,553	4,605,776

C-2 Report on Multiple Discrete Returns (Tiled Data) - continued

File	First return	Second return	Third return	Other returns	Total points
14T_PL_4740.las	5,696,021	154,838	20,940	1,874	5,873,673
14T_PL_4741.las	5,846,818	37,107	467	16	5,884,408
14T_PL_4742.las	6,730,504	116,495	16,218	1,371	6,864,588
14T_PL_4743.las	6,718,122	53,185	3,501	374	6,775,182
14T_PL_4744.las	6,642,155	38,393	269	01	6,680,818
14T_PL_4745.las	6,794,891	39,783	214	00	6,834,888
14T_PL_4800.las	2,794,558	19,551	5,510	681	2,820,300
14T_PL_4801.las	2,811,770	35,571	8,234	700	2,856,275
14T_PL_4802.las	2,756,740	19,560	4,206	368	2,780,874
14T_PL_4803.las	2,717,296	6,966	1,088	117	2,725,467
14T_PL_4804.las	2,869,933	1,268	06	00	2,871,207
14T_PL_4805.las	2,943,206	53,015	11,275	952	3,008,448
14T_PL_4806.las	2,967,571	46,825	11,095	1,075	3,026,566
14T_PL_4807.las	2,934,049	256,193	62,258	6,142	3,258,642
14T_PL_4808.las	3,032,964	62,210	16,502	1,970	3,113,646
14T_PL_4809.las	2,925,881	42,522	11,268	1,406	2,981,077
14T_PL_4810.las	2,849,655	48,818	12,313	1,493	2,912,279
14T_PL_4811.las	2,883,642	1,722	68	06	2,885,438
14T_PL_4812.las	2,731,535	117,787	23,659	1,926	2,874,907
14T_PL_4813.las	2,675,587	223,294	46,160	4,270	2,949,311
14T_PL_4814.las	2,785,260	177,934	39,930	4,429	3,007,553
14T_PL_4815.las	2,831,086	236,747	61,173	6,706	3,135,712
14T_PL_4816.las	2,922,888	22,620	5,378	636	2,951,522
14T_PL_4817.las	2,872,663	109,840	21,779	1,867	3,006,149
14T_PL_4818.las	2,976,226	5,917	955	70	2,983,168
14T_PL_4819.las	3,130,528	12,179	3,174	453	3,146,334
14T_PL_4820.las	3,156,553	19,593	2,482	181	3,178,809
14T_PL_4821.las	3,275,690	7,266	1,376	116	3,284,448
14T_PL_4822.las	3,265,027	19,834	3,612	265	3,288,738
14T_PL_4823.las	3,257,388	14,442	2,644	196	3,274,670
14T_PL_4824.las	3,199,899	28,353	6,304	641	3,235,197
14T_PL_4825.las	3,295,922	1,639	285	40	3,297,886
14T_PL_4826.las	3,317,071	9,718	2,879	425	3,330,093
14T_PL_4827.las	3,322,296	1,809	56	02	3,324,163

C-2 Report on Multiple Discrete Returns (Tiled Data) - continued

File	First return	Second return	Third return	Other returns	Total points
14T_PL_4828.las	3,289,497	5,797	288	18	3,295,600
14T_PL_4829.las	3,246,614	14,615	3,105	348	3,264,682
14T_PL_4830.las	3,159,249	3,272	387	48	3,162,956
14T_PL_4831.las	3,114,203	18,003	3,860	369	3,136,435
14T_PL_4832.las	3,138,103	72,305	15,452	1,462	3,227,322
14T_PL_4833.las	3,084,459	61,146	13,950	1,443	3,160,998
14T_PL_4834.las	3,112,922	35,501	7,667	717	3,156,807
14T_PL_4835.las	3,073,273	49,881	11,569	1,162	3,135,885
14T_PL_4836.las	3,104,274	181,612	41,335	3,689	3,330,910
14T_PL_4837.las	3,187,080	29,970	6,649	693	3,224,392
14T_PL_4838.las	3,140,653	81,754	21,205	2,389	3,246,001
14T_PL_4839.las	3,455,246	105,447	22,901	2,466	3,586,060
14T_PL_4840.las	3,969,309	40,925	5,930	492	4,016,656
14T_PL_4841.las	4,006,163	33,754	4,821	471	4,045,209
14T_PL_4842.las	6,647,845	65,821	5,271	345	6,719,282
14T_PL_4843.las	6,467,859	149,635	26,769	2,305	6,646,568
14T_PL_4844.las	6,376,249	55,023	8,198	782	6,440,252
14T_PL_4845.las	6,394,116	39,180	1,963	89	6,435,348
14T_PL_4900.las	3,010,344	25,110	6,005	645	3,042,104
14T_PL_4901.las	2,955,544	16,850	4,371	570	2,977,335
14T_PL_4902.las	3,183,582	17,703	2,970	215	3,204,470
14T_PL_4903.las	3,151,171	21,637	4,728	494	3,178,030
14T_PL_4904.las	3,182,481	28,133	6,556	608	3,217,778
14T_PL_4905.las	3,051,823	27,806	6,691	755	3,087,075
14T_PL_4906.las	3,022,881	11,421	2,756	454	3,037,512
14T_PL_4907.las	2,810,654	225,779	55,060	5,441	3,096,934
14T_PL_4908.las	2,898,631	23,263	5,054	468	2,927,416
14T_PL_4909.las	2,806,435	22,895	5,470	657	2,835,457
14T_PL_4910.las	2,744,644	24,536	5,058	392	2,774,630
14T_PL_4911.las	2,828,645	9,795	1,870	179	2,840,489
14T_PL_4912.las	2,531,852	163,809	31,855	2,452	2,729,968
14T_PL_4913.las	2,733,406	44,203	7,405	537	2,785,551
14T_PL_4914.las	2,819,364	100,340	17,371	1,373	2,938,448
14T_PL_4915.las	2,703,861	218,352	46,699	4,569	2,973,481

C-2 Report on Multiple Discrete Returns (Tiled Data) - continued

File	First return	Second return	Third return	Other returns	Total points
14T_PL_4916.las	2,809,364	218,015	51,725	6,056	3,085,160
14T_PL_4917.las	2,751,407	102,294	18,382	1,619	2,873,702
14T_PL_4918.las	2,788,232	25,238	5,344	508	2,819,322
14T_PL_4919.las	2,785,656	376	09	02	2,786,043
14T_PL_4920.las	2,618,000	7,374	1,430	118	2,626,922
14T_PL_4921.las	2,628,954	64,973	13,800	1,307	2,709,034
14T_PL_4922.las	2,844,084	25,578	5,973	642	2,876,277
14T_PL_4923.las	2,797,547	33,555	8,500	881	2,840,483
14T_PL_4924.las	2,818,937	61,902	14,911	1,789	2,897,539
14T_PL_4925.las	2,875,089	4,809	1,329	185	2,881,412
14T_PL_4926.las	2,951,643	13,740	2,258	170	2,967,811
14T_PL_4927.las	3,005,001	506	11	00	3,005,518
14T_PL_4928.las	3,000,915	144,276	29,219	2,553	3,176,963
14T_PL_4929.las	3,035,215	55,420	12,867	1,223	3,104,725
14T_PL_4930.las	2,960,856	23,086	6,412	694	2,991,048
14T_PL_4931.las	2,968,229	570	04	00	2,968,803
14T_PL_4932.las	2,978,377	20,924	4,224	358	3,003,883
14T_PL_4933.las	3,110,313	52,556	12,117	995	3,175,981
14T_PL_4934.las	3,057,322	133,351	34,542	3,995	3,229,210
14T_PL_4935.las	3,134,562	7,038	1,577	169	3,143,346
14T_PL_4936.las	3,059,446	331,512	73,044	6,533	3,470,535
14T_PL_4937.las	3,195,026	148,166	38,802	4,983	3,386,977
14T_PL_4938.las	3,115,631	126,967	30,724	3,536	3,276,858
14T_PL_4939.las	3,543,444	21,948	3,767	369	3,569,528
14T_PL_4940.las	5,693,636	50,991	1,996	155	5,746,778
14T_PL_4941.las	5,751,206	86,571	10,009	1,006	5,848,792
14T_PL_4942.las	6,599,167	162,238	24,623	2,040	6,788,068
14T_PL_4943.las	6,313,750	57,234	10,506	1,069	6,382,559
14T_PL_4944.las	6,158,523	17,097	108	00	6,175,728
14T_PL_4945.las	6,216,331	34,718	3,933	263	6,255,245
14T_PL_5000.las	3,135,366	9,499	2,071	305	3,147,241
14T_PL_5001.las	3,000,464	9,283	2,132	245	3,012,124
14T_PL_5002.las	3,151,664	31,231	7,059	658	3,190,612
14T_PL_5003.las	3,054,802	16,799	3,718	441	3,075,760

C-2 Report on Multiple Discrete Returns (Tiled Data) - continued

File	First return	Second return	Third return	Other returns	Total points
14T_PL_5004.las	3,006,924	14,592	3,264	378	3,025,158
14T_PL_5005.las	3,097,702	7,061	1,422	137	3,106,322
14T_PL_5006.las	3,111,776	798	33	04	3,112,611
14T_PL_5007.las	3,082,003	54,621	12,812	1,358	3,150,794
14T_PL_5008.las	3,047,318	135,553	32,306	2,986	3,218,163
14T_PL_5009.las	2,913,114	4,209	993	84	2,918,400
14T_PL_5010.las	3,029,401	14,877	2,839	352	3,047,469
14T_PL_5011.las	3,293,243	12,049	2,480	248	3,308,020
14T_PL_5012.las	2,872,499	112,290	21,443	1,802	3,008,034
14T_PL_5013.las	3,150,322	74,679	14,565	1,062	3,240,628
14T_PL_5014.las	2,755,981	10,491	2,308	274	2,769,054
14T_PL_5015.las	2,783,798	53,598	13,250	1,373	2,852,019
14T_PL_5016.las	2,701,064	23,293	5,096	418	2,729,871
14T_PL_5017.las	2,601,668	21,263	4,056	433	2,627,420
14T_PL_5018.las	2,665,181	13,511	2,961	381	2,682,034
14T_PL_5019.las	2,615,976	3,488	616	100	2,620,180
14T_PL_5020.las	2,645,721	41,877	10,902	1,374	2,699,874
14T_PL_5021.las	2,633,058	127,680	24,646	2,348	2,787,732
14T_PL_5022.las	2,826,080	72,647	16,260	1,677	2,916,664
14T_PL_5023.las	2,761,741	48,002	12,426	1,507	2,823,676
14T_PL_5024.las	2,982,637	62,111	14,423	1,524	3,060,695
14T_PL_5025.las	2,870,187	8,673	2,440	316	2,881,616
14T_PL_5026.las	2,871,715	37,061	11,593	1,594	2,921,963
14T_PL_5027.las	2,720,438	1,732	65	02	2,722,237
14T_PL_5028.las	2,770,616	2,669	260	15	2,773,560
14T_PL_5029.las	2,820,658	9,842	2,207	277	2,832,984
14T_PL_5030.las	2,876,938	26,338	7,248	868	2,911,392
14T_PL_5031.las	2,824,270	37,809	8,749	1,050	2,871,878
14T_PL_5032.las	2,930,174	52,686	14,457	2,116	2,999,433
14T_PL_5033.las	3,196,470	1,419	57	00	3,197,946
14T_PL_5034.las	3,142,133	88,969	22,632	2,900	3,256,634
14T_PL_5035.las	3,277,473	176,969	47,804	5,568	3,507,814
14T_PL_5036.las	3,093,740	304,064	67,662	6,426	3,471,892
14T_PL_5037.las	3,322,799	37,665	9,565	1,188	3,371,217

C-2 Report on Multiple Discrete Returns (Tiled Data) - continued

File	First return	Second return	Third return	Other returns	Total points
14T_PL_5038.las	3,312,129	25,985	6,858	877	3,345,849
14T_PL_5039.las	3,391,003	7,479	1,474	203	3,400,159
14T_PL_5040.las	4,160,422	19,270	1,344	105	4,181,141
14T_PL_5041.las	4,048,118	13,811	147	01	4,062,077
14T_PL_5042.las	5,731,019	150,364	27,451	2,613	5,911,447
14T_PL_5043.las	5,795,909	161,614	29,073	2,495	5,989,091
14T_PL_5044.las	5,883,500	90,480	11,835	845	5,986,660
14T_PL_5045.las	6,072,899	20,296	487	14	6,093,696
14T_PL_5100.las	3,090,220	3,145	337	34	3,093,736
14T_PL_5101.las	3,095,369	14,093	2,971	284	3,112,717
14T_PL_5102.las	3,110,847	39,349	10,125	1,125	3,161,446
14T_PL_5103.las	3,161,728	12,447	2,517	226	3,176,918
14T_PL_5104.las	3,141,097	26,529	6,358	529	3,174,513
14T_PL_5105.las	3,175,862	131,238	30,705	2,475	3,340,280
14T_PL_5106.las	3,058,348	41,293	10,390	1,018	3,111,049
14T_PL_5107.las	3,233,850	299,271	60,935	5,749	3,599,805
14T_PL_5108.las	3,163,286	21,149	3,274	181	3,187,890
14T_PL_5109.las	3,140,097	6,763	665	58	3,147,583
14T_PL_5110.las	3,276,006	17,121	3,252	249	3,296,628
14T_PL_5111.las	3,162,402	1,341	70	04	3,163,817
14T_PL_5112.las	2,965,337	280,389	56,424	5,149	3,307,299
14T_PL_5113.las	3,055,631	259,356	68,640	8,809	3,392,436
14T_PL_5114.las	3,069,006	89,030	20,114	2,167	3,180,317
14T_PL_5115.las	3,088,761	10,075	2,049	199	3,101,084
14T_PL_5116.las	3,057,630	6,708	1,528	202	3,066,068
14T_PL_5117.las	3,020,656	2,587	621	73	3,023,937
14T_PL_5118.las	2,991,099	1,367	203	23	2,992,692
14T_PL_5119.las	3,133,097	2,471	594	74	3,136,236
14T_PL_5120.las	2,992,426	7,250	1,270	103	3,001,049
14T_PL_5121.las	2,839,879	57,671	12,203	1,260	2,911,013
14T_PL_5122.las	2,943,582	43,131	10,473	973	2,998,159
14T_PL_5123.las	2,791,175	6,865	1,309	82	2,799,431
14T_PL_5124.las	2,831,505	3,176	708	93	2,835,482
14T_PL_5125.las	2,720,017	947	11	02	2,720,977

C-2 Report on Multiple Discrete Returns (Tiled Data) - continued

File	First return	Second return	Third return	Other returns	Total points
14T_PL_5126.las	2,764,108	10,627	2,573	289	2,777,597
14T_PL_5127.las	2,661,540	1,785	77	01	2,663,403
14T_PL_5128.las	2,581,586	626	07	02	2,582,221
14T_PL_5129.las	2,719,272	33,873	8,612	997	2,762,754
14T_PL_5130.las	2,901,923	23,646	5,478	603	2,931,650
14T_PL_5131.las	2,867,935	34,773	7,767	730	2,911,205
14T_PL_5132.las	2,970,486	38,895	9,562	1,052	3,019,995
14T_PL_5133.las	2,684,349	60,900	16,312	2,231	2,763,792
14T_PL_5134.las	2,614,856	34,545	7,798	905	2,658,104
14T_PL_5135.las	2,675,233	156,866	41,031	4,408	2,877,538
14T_PL_5136.las	2,682,931	88,962	23,192	2,369	2,797,454
14T_PL_5137.las	2,868,446	38,368	9,259	1,034	2,917,107
14T_PL_5138.las	2,863,102	14,459	3,217	297	2,881,075
14T_PL_5139.las	2,917,258	6,926	1,430	125	2,925,739
14T_PL_5140.las	2,971,005	28,780	7,059	806	3,007,650
14T_PL_5141.las	2,896,526	3,885	567	19	2,900,997
14T_PL_5142.las	4,382,692	259,425	54,816	5,250	4,702,183
14T_PL_5143.las	6,329,380	443,842	74,797	5,278	6,853,297
14T_PL_5144.las	5,995,160	418,472	69,409	4,430	6,487,471
14T_PL_5145.las	6,085,561	304,756	47,395	3,196	6,440,908
14T_PL_5200.las	3,270,096	13,352	3,444	413	3,287,305
14T_PL_5201.las	3,120,812	8,543	1,698	146	3,131,199
14T_PL_5202.las	3,185,542	13,269	2,137	207	3,201,155
14T_PL_5203.las	3,253,342	6,927	1,651	151	3,262,071
14T_PL_5204.las	3,142,066	6,125	1,300	151	3,149,642
14T_PL_5205.las	3,159,681	28,394	6,422	695	3,195,192
14T_PL_5206.las	2,923,330	52,536	12,994	1,528	2,990,388
14T_PL_5207.las	3,120,998	209,305	35,376	2,696	3,368,375
14T_PL_5208.las	3,045,859	11,558	1,757	188	3,059,362
14T_PL_5209.las	3,106,711	17,810	3,828	324	3,128,673
14T_PL_5210.las	3,018,954	15,318	2,250	145	3,036,667
14T_PL_5211.las	3,040,184	69,970	15,331	1,538	3,127,023
14T_PL_5212.las	2,988,094	481,538	143,635	19,360	3,632,627
14T_PL_5213.las	2,970,599	260,550	80,697	11,414	3,323,260

C-2 Report on Multiple Discrete Returns (Tiled Data) - continued

File	First return	Second return	Third return	Other returns	Total points
14T_PL_5214.las	3,124,484	28,127	6,264	692	3,159,567
14T_PL_5215.las	3,087,701	20,205	3,965	338	3,112,209
14T_PL_5216.las	3,122,749	26,397	5,884	664	3,155,694
14T_PL_5217.las	3,145,823	9,255	2,300	285	3,157,663
14T_PL_5218.las	3,193,729	11,524	2,525	239	3,208,017
14T_PL_5219.las	3,165,884	15,939	3,064	275	3,185,162
14T_PL_5220.las	3,155,598	13,223	2,565	247	3,171,633
14T_PL_5221.las	3,237,681	33,401	7,789	832	3,279,703
14T_PL_5222.las	3,257,977	64,804	15,085	1,445	3,339,311
14T_PL_5223.las	3,045,172	29,299	6,639	626	3,081,736
14T_PL_5224.las	3,193,754	66,235	17,571	2,116	3,279,676
14T_PL_5225.las	3,100,575	3,634	667	96	3,104,972
14T_PL_5226.las	3,157,647	9,630	2,053	161	3,169,491
14T_PL_5227.las	3,040,579	1,012	41	01	3,041,633
14T_PL_5228.las	3,130,554	4,608	948	121	3,136,231
14T_PL_5229.las	3,036,749	20,284	5,376	840	3,063,249
14T_PL_5230.las	2,804,381	102,958	27,212	3,031	2,937,582
14T_PL_5231.las	3,011,311	46,465	11,943	1,428	3,071,147
14T_PL_5232.las	2,818,982	42,832	10,715	1,296	2,873,825
14T_PL_5233.las	2,805,631	45,906	11,368	1,363	2,864,268
14T_PL_5234.las	2,656,027	121,869	26,428	2,462	2,806,786
14T_PL_5235.las	2,713,462	170,206	37,827	3,226	2,924,721
14T_PL_5236.las	2,661,327	13,299	2,757	284	2,677,667
14T_PL_5237.las	2,843,948	67,377	16,302	1,730	2,929,357
14T_PL_5238.las	2,802,666	48,499	10,914	829	2,862,908
14T_PL_5239.las	3,066,864	19,998	3,877	296	3,091,035
14T_PL_5240.las	4,020,124	222,113	43,206	3,200	4,288,643
14T_PL_5241.las	4,821,070	707,742	137,966	11,616	5,678,394
14T_PL_5242.las	5,203,950	254,150	52,127	5,158	5,515,385
14T_PL_5243.las	6,331,299	244,091	42,191	3,593	6,621,174
14T_PL_5244.las	6,113,210	345,916	76,053	7,630	6,542,809
14T_PL_5245.las	6,418,532	100,519	19,744	1,834	6,540,629
14T_PL_5300.las	3,029,917	23,869	4,816	541	3,059,143
14T_PL_5301.las	2,743,926	12,835	2,505	242	2,759,508

C-2 Report on Multiple Discrete Returns (Tiled Data) - continued

File	First return	Second return	Third return	Other returns	Total points
14T_PL_5302.las	2,999,020	8,167	1,195	70	3,008,452
14T_PL_5303.las	3,172,481	5,972	1,108	121	3,179,682
14T_PL_5304.las	3,063,563	37,995	7,692	697	3,109,947
14T_PL_5305.las	3,308,484	115,047	28,092	2,754	3,454,377
14T_PL_5306.las	3,069,134	18,986	3,266	287	3,091,673
14T_PL_5307.las	3,395,656	216,543	39,634	2,822	3,654,655
14T_PL_5308.las	3,103,506	20,023	3,175	245	3,126,949
14T_PL_5309.las	3,260,518	30,537	7,065	817	3,298,937
14T_PL_5310.las	3,140,244	298,426	70,199	8,315	3,517,184
14T_PL_5311.las	3,225,138	209,680	46,307	4,805	3,485,930
14T_PL_5312.las	3,145,162	90,753	21,863	2,338	3,260,116
14T_PL_5313.las	3,349,886	28,378	7,005	879	3,386,148
14T_PL_5314.las	3,342,937	57,977	14,658	1,607	3,417,179
14T_PL_5315.las	3,200,060	8,136	1,476	110	3,209,782
14T_PL_5316.las	3,269,571	3,882	698	109	3,274,260
14T_PL_5317.las	3,205,638	2,397	156	22	3,208,213
14T_PL_5318.las	3,209,049	84,237	20,569	2,343	3,316,198
14T_PL_5319.las	3,212,060	5,404	1,320	188	3,218,972
14T_PL_5320.las	3,239,625	23,575	3,507	215	3,266,922
14T_PL_5321.las	3,264,832	15,462	3,815	494	3,284,603
14T_PL_5322.las	3,210,950	7,085	1,526	160	3,219,721
14T_PL_5323.las	3,195,330	16,655	2,736	219	3,214,940
14T_PL_5324.las	3,274,651	36,953	7,374	629	3,319,607
14T_PL_5325.las	3,358,807	26,339	6,266	637	3,392,049
14T_PL_5326.las	3,435,589	6,121	1,530	243	3,443,483
14T_PL_5327.las	3,359,324	16,323	3,539	340	3,379,526
14T_PL_5328.las	3,416,062	1,890	112	05	3,418,069
14T_PL_5329.las	3,342,191	30,686	4,881	531	3,378,289
14T_PL_5330.las	3,145,646	58,264	11,637	985	3,216,532
14T_PL_5331.las	3,279,374	191,161	44,198	4,210	3,518,943
14T_PL_5332.las	3,183,724	7,452	1,140	100	3,192,416
14T_PL_5333.las	3,299,806	163,113	34,914	2,742	3,500,575
14T_PL_5334.las	3,209,485	34,104	6,802	520	3,250,911
14T_PL_5335.las	3,049,416	26,330	5,924	602	3,082,272

C-2 Report on Multiple Discrete Returns (Tiled Data) - continued

File	First return	Second return	Third return	Other returns	Total points
14T_PL_5336.las	3,002,978	32,913	7,237	670	3,043,798
14T_PL_5337.las	2,797,551	170,704	33,558	3,148	3,004,961
14T_PL_5338.las	2,781,572	178,438	39,441	3,551	3,003,002
14T_PL_5339.las	2,844,821	219,498	49,873	5,339	3,119,531
14T_PL_5340.las	3,934,197	365,852	86,713	8,854	4,395,616
14T_PL_5341.las	5,017,066	800,868	210,537	27,492	6,055,963
14T_PL_5342.las	4,869,209	104,529	24,429	2,583	5,000,750
14T_PL_5343.las	6,284,959	183,895	33,396	2,620	6,504,870
14T_PL_5344.las	6,069,403	140,976	26,090	2,026	6,238,495
14T_PL_5345.las	6,318,563	42,933	8,350	840	6,370,686
14T_PL_5400.las	2,897,045	4,745	438	47	2,902,275
14T_PL_5401.las	2,872,393	9,484	1,288	116	2,883,281
14T_PL_5402.las	2,674,335	16,671	2,504	149	2,693,659
14T_PL_5403.las	2,605,833	2,710	14	00	2,608,557
14T_PL_5404.las	2,541,134	15,706	3,320	298	2,560,458
14T_PL_5405.las	2,825,096	21,703	4,968	568	2,852,335
14T_PL_5406.las	2,602,897	216,421	41,165	3,158	2,863,641
14T_PL_5407.las	2,953,150	101,930	22,241	1,987	3,079,308
14T_PL_5408.las	2,847,266	121,403	31,279	3,852	3,003,800
14T_PL_5409.las	2,897,727	461,923	119,707	14,649	3,494,006
14T_PL_5410.las	3,225,152	261,504	64,226	7,409	3,558,291
14T_PL_5411.las	3,024,088	170,211	38,254	3,194	3,235,747
14T_PL_5412.las	3,027,288	148,959	33,111	2,831	3,212,189
14T_PL_5413.las	3,275,101	84,415	20,223	2,166	3,381,905
14T_PL_5414.las	3,277,705	53,622	13,570	1,198	3,346,095
14T_PL_5415.las	3,231,404	22,612	4,639	489	3,259,144
14T_PL_5416.las	3,331,986	11,123	1,852	206	3,345,167
14T_PL_5417.las	3,147,403	4,366	434	28	3,152,231
14T_PL_5418.las	3,024,159	9,720	2,388	277	3,036,544
14T_PL_5419.las	3,119,779	13,243	2,558	254	3,135,834
14T_PL_5420.las	3,152,243	9,611	842	49	3,162,745
14T_PL_5421.las	3,235,955	5,542	1,023	123	3,242,643
14T_PL_5422.las	3,247,141	37,946	7,309	667	3,293,063
14T_PL_5423.las	3,297,032	12,870	3,134	409	3,313,445

C-2 Report on Multiple Discrete Returns (Tiled Data) - continued

File	First return	Second return	Third return	Other returns	Total points
14T_PL_5424.las	3,234,939	8,717	1,384	112	3,245,152
14T_PL_5425.las	3,323,801	6,274	897	89	3,331,061
14T_PL_5426.las	3,232,888	6,320	962	56	3,240,226
14T_PL_5427.las	3,243,885	44,867	11,138	1,062	3,300,952
14T_PL_5428.las	3,132,248	15,190	3,326	305	3,151,069
14T_PL_5429.las	3,176,275	31,624	8,102	959	3,216,960
14T_PL_5430.las	3,103,557	11,946	2,210	186	3,117,899
14T_PL_5431.las	3,156,949	22,863	5,808	850	3,186,470
14T_PL_5432.las	3,046,923	350,682	77,414	6,991	3,482,010
14T_PL_5433.las	3,261,337	223,733	45,906	3,787	3,534,763
14T_PL_5434.las	3,182,376	53,611	13,519	1,345	3,250,851
14T_PL_5435.las	3,199,632	47,683	10,356	893	3,258,564
14T_PL_5436.las	3,254,592	38,124	10,470	1,451	3,304,637
14T_PL_5437.las	3,076,945	248,997	49,963	4,432	3,380,337
14T_PL_5438.las	3,126,211	87,579	19,567	1,864	3,235,221
14T_PL_5439.las	3,102,885	134,143	35,507	4,337	3,276,872
14T_PL_5440.las	3,034,936	166,708	38,956	4,244	3,244,844
14T_PL_5441.las	2,876,191	252,166	64,078	7,352	3,199,787
14T_PL_5442.las	3,599,979	183,870	44,231	5,323	3,833,403
14T_PL_5443.las	6,038,693	237,816	54,497	5,630	6,336,636
14T_PL_5444.las	6,072,526	101,309	25,379	2,840	6,202,054
14T_PL_5445.las	6,124,780	11,563	1,174	101	6,137,618
14T_PL_5500.las	2,826,768	27,573	5,327	660	2,860,328
14T_PL_5501.las	2,685,853	40,564	3,745	417	2,730,579
14T_PL_5502.las	2,718,037	40,504	7,155	702	2,766,398
14T_PL_5503.las	2,685,714	20,948	4,014	541	2,711,217
14T_PL_5504.las	2,698,896	18,591	3,056	337	2,720,880
14T_PL_5505.las	2,771,377	9,870	242	11	2,781,500
14T_PL_5506.las	2,662,230	138,866	26,775	2,106	2,829,977
14T_PL_5507.las	2,793,211	25,246	4,755	519	2,823,731
14T_PL_5508.las	2,646,052	170,890	34,422	2,722	2,854,086
14T_PL_5509.las	2,757,161	323,110	63,640	5,174	3,149,085
14T_PL_5510.las	2,731,240	144,097	32,390	2,594	2,910,321
14T_PL_5511.las	2,645,056	143,868	32,170	2,790	2,823,884

C-2 Report on Multiple Discrete Returns (Tiled Data) - continued

File	First return	Second return	Third return	Other returns	Total points
14T_PL_5512.las	2,886,355	104,699	24,891	2,711	3,018,656
14T_PL_5513.las	2,778,874	4,848	91	06	2,783,819
14T_PL_5514.las	2,870,697	19,042	3,825	452	2,894,016
14T_PL_5515.las	2,848,735	14,897	2,709	303	2,866,644
14T_PL_5516.las	2,935,065	50,507	9,910	805	2,996,287
14T_PL_5517.las	3,011,101	3,506	43	00	3,014,650
14T_PL_5518.las	2,964,901	27,208	6,445	708	2,999,262
14T_PL_5519.las	3,150,448	66,555	14,961	1,650	3,233,614
14T_PL_5520.las	3,240,830	8,142	670	46	3,249,688
14T_PL_5521.las	3,200,814	4,183	167	08	3,205,172
14T_PL_5522.las	3,138,610	33,549	9,272	1,200	3,182,631
14T_PL_5523.las	3,264,588	11,777	1,965	172	3,278,502
14T_PL_5524.las	3,255,884	17,784	3,026	286	3,276,980
14T_PL_5525.las	3,265,033	7,720	886	116	3,273,755
14T_PL_5526.las	3,305,856	20,380	4,520	495	3,331,251
14T_PL_5527.las	3,296,155	4,624	183	09	3,300,971
14T_PL_5528.las	3,236,168	8,184	897	68	3,245,317
14T_PL_5529.las	3,190,702	130,608	29,610	3,119	3,354,039
14T_PL_5530.las	3,104,009	126,751	29,549	3,066	3,263,375
14T_PL_5531.las	3,173,784	235,296	55,017	5,467	3,469,564
14T_PL_5532.las	3,093,796	155,654	38,801	3,793	3,292,044
14T_PL_5533.las	3,177,118	25,029	6,146	714	3,209,007
14T_PL_5534.las	3,117,581	31,647	6,985	778	3,156,991
14T_PL_5535.las	3,167,532	26,967	5,021	438	3,199,958
14T_PL_5536.las	3,050,687	54,375	12,406	1,200	3,118,668
14T_PL_5537.las	2,911,023	235,506	52,746	4,762	3,204,037
14T_PL_5538.las	3,005,952	73,317	19,732	2,351	3,101,352
14T_PL_5539.las	2,982,316	223,140	54,221	5,778	3,265,455
14T_PL_5540.las	3,000,437	46,418	11,737	1,294	3,059,886
14T_PL_5541.las	2,944,991	99,379	26,017	3,339	3,073,726
14T_PL_5542.las	4,450,321	164,968	34,015	3,807	4,653,111
14T_PL_5543.las	6,284,912	221,799	46,728	5,155	6,558,594
14T_PL_5544.las	6,212,874	76,529	16,860	2,142	6,308,405
14T_PL_5545.las	6,373,678	37,693	3,969	431	6,415,771

C-2 Report on Multiple Discrete Returns (Tiled Data) - continued

File	First return	Second return	Third return	Other returns	Total points
14T_PL_5600.las	2,931,120	10,972	769	69	2,942,930
14T_PL_5601.las	2,795,949	24,830	5,723	908	2,827,410
14T_PL_5602.las	3,271,177	20,962	2,615	187	3,294,941
14T_PL_5603.las	2,881,528	23,118	3,107	224	2,907,977
14T_PL_5604.las	2,965,672	18,318	2,514	294	2,986,798
14T_PL_5605.las	2,824,648	40,316	6,174	423	2,871,561
14T_PL_5606.las	2,981,784	82,292	15,006	1,224	3,080,306
14T_PL_5607.las	2,832,951	11,261	770	70	2,845,052
14T_PL_5608.las	2,518,704	100,229	18,890	1,515	2,639,338
14T_PL_5609.las	2,627,372	389,608	83,037	8,106	3,108,123
14T_PL_5610.las	2,703,069	249,816	67,022	7,265	3,027,172
14T_PL_5611.las	2,682,030	101,078	22,887	2,408	2,808,403
14T_PL_5612.las	2,757,309	24,672	5,032	472	2,787,485
14T_PL_5613.las	2,771,347	44,027	8,940	965	2,825,279
14T_PL_5614.las	2,628,202	7,896	57	00	2,636,155
14T_PL_5615.las	2,595,089	12,963	902	84	2,609,038
14T_PL_5616.las	2,657,351	37,277	9,217	1,166	2,705,011
14T_PL_5617.las	2,830,016	9,891	682	65	2,840,654
14T_PL_5618.las	2,695,029	55,247	13,634	1,798	2,765,708
14T_PL_5619.las	2,693,745	81,268	18,863	2,050	2,795,926
14T_PL_5620.las	2,762,724	41,633	7,859	768	2,812,984
14T_PL_5621.las	2,834,886	75,609	19,291	2,680	2,932,466
14T_PL_5622.las	2,698,749	15,696	1,490	139	2,716,074
14T_PL_5623.las	2,902,610	47,292	10,040	1,195	2,961,137
14T_PL_5624.las	3,116,146	26,815	4,961	598	3,148,520
14T_PL_5625.las	3,098,188	12,484	1,115	92	3,111,879
14T_PL_5626.las	3,318,469	49,423	12,209	1,546	3,381,647
14T_PL_5627.las	3,200,877	28,523	4,327	504	3,234,231
14T_PL_5628.las	3,100,668	22,920	3,222	339	3,127,149
14T_PL_5629.las	3,113,707	41,309	8,883	968	3,164,867
14T_PL_5630.las	3,067,747	259,423	51,346	4,550	3,383,066
14T_PL_5631.las	3,108,214	61,601	13,508	1,348	3,184,671
14T_PL_5632.las	3,007,756	36,433	8,676	1,040	3,053,905
14T_PL_5633.las	2,993,727	17,707	2,233	193	3,013,860

C-2 Report on Multiple Discrete Returns (Tiled Data) - continued

File	First return	Second return	Third return	Other returns	Total points
14T_PL_5634.las	2,908,446	218,550	51,390	5,036	3,183,422
14T_PL_5635.las	2,946,859	282,849	69,963	7,050	3,306,721
14T_PL_5636.las	2,927,373	252,689	58,230	5,751	3,244,043
14T_PL_5637.las	2,950,147	97,858	19,735	1,941	3,069,681
14T_PL_5638.las	2,904,048	118,083	29,924	3,606	3,055,661
14T_PL_5639.las	2,934,290	213,508	54,988	6,144	3,208,930
14T_PL_5640.las	3,000,644	41,960	9,940	1,256	3,053,800
14T_PL_5641.las	3,299,204	86,482	23,110	3,394	3,412,190
14T_PL_5642.las	3,980,951	92,383	22,602	3,177	4,099,113
14T_PL_5643.las	5,794,651	78,775	12,462	1,204	5,887,092
14T_PL_5644.las	5,635,489	190,327	40,310	4,322	5,870,448
14T_PL_5645.las	5,934,658	89,248	10,802	1,080	6,035,788
14T_PL_5700.las	3,197,821	16,155	1,546	153	3,215,675
14T_PL_5701.las	2,977,097	31,472	4,216	294	3,013,079
14T_PL_5702.las	3,384,164	36,135	7,560	828	3,428,687
14T_PL_5703.las	3,196,726	22,457	3,853	629	3,223,665
14T_PL_5704.las	3,153,103	18,670	1,895	172	3,173,840
14T_PL_5705.las	3,103,112	43,928	9,975	1,452	3,158,467
14T_PL_5706.las	3,147,410	80,719	15,467	1,559	3,245,155
14T_PL_5707.las	3,222,019	48,882	11,579	2,122	3,284,602
14T_PL_5708.las	3,092,578	167,042	37,718	4,232	3,301,570
14T_PL_5709.las	3,073,283	518,291	143,616	20,405	3,755,595
14T_PL_5710.las	3,042,189	55,044	9,953	877	3,108,063
14T_PL_5711.las	2,988,024	49,704	8,610	984	3,047,322
14T_PL_5712.las	2,794,283	18,411	766	126	2,813,586
14T_PL_5713.las	2,833,538	27,558	2,893	272	2,864,261
14T_PL_5714.las	2,806,748	27,519	2,690	330	2,837,287
14T_PL_5715.las	2,764,196	17,615	123	02	2,781,936
14T_PL_5716.las	2,770,006	28,759	3,315	503	2,802,583
14T_PL_5717.las	2,736,771	17,541	393	42	2,754,747
14T_PL_5718.las	2,759,865	44,150	8,631	1,031	2,813,677
14T_PL_5719.las	2,821,775	51,997	7,151	568	2,881,491
14T_PL_5720.las	2,786,605	32,717	4,290	386	2,823,998
14T_PL_5721.las	2,736,240	55,521	9,683	915	2,802,359

C-2 Report on Multiple Discrete Returns (Tiled Data) - continued

File	First return	Second return	Third return	Other returns	Total points
14T_PL_5722.las	2,827,205	121,626	30,999	3,995	2,983,825
14T_PL_5723.las	2,666,015	12,760	284	39	2,679,098
14T_PL_5724.las	2,638,484	18,746	1,997	273	2,659,500
14T_PL_5725.las	2,639,146	24,327	3,542	458	2,667,473
14T_PL_5726.las	2,725,061	103,225	24,076	2,959	2,855,321
14T_PL_5727.las	2,773,768	23,375	1,105	81	2,798,329
14T_PL_5728.las	2,696,555	21,375	701	74	2,718,705
14T_PL_5729.las	2,788,367	17,184	2,387	416	2,808,354
14T_PL_5730.las	2,902,275	150,129	37,234	4,081	3,093,719
14T_PL_5731.las	2,823,182	257,768	51,961	4,882	3,137,793
14T_PL_5732.las	2,985,565	27,173	3,501	322	3,016,561
14T_PL_5733.las	2,925,725	120,342	24,295	2,201	3,072,563
14T_PL_5734.las	2,994,030	267,723	65,764	7,308	3,334,825
14T_PL_5735.las	3,095,734	103,976	21,796	2,297	3,223,803
14T_PL_5736.las	3,025,813	121,212	26,885	3,107	3,177,017
14T_PL_5737.las	3,093,665	115,409	29,276	3,794	3,242,144
14T_PL_5738.las	3,220,043	10,031	69	09	3,230,152
14T_PL_5739.las	3,230,629	98,415	20,247	2,142	3,351,433
14T_PL_5740.las	4,603,375	150,638	29,477	2,840	4,786,330
14T_PL_5741.las	5,888,419	90,416	7,075	666	5,986,576
14T_PL_5742.las	5,533,132	100,530	16,008	1,643	5,651,313
14T_PL_5743.las	5,559,139	164,558	29,037	2,800	5,755,534
14T_PL_5744.las	5,945,571	199,848	46,904	5,661	6,197,984
14T_PL_5745.las	6,131,937	126,627	19,965	1,829	6,280,358
14T_PL_5800.las	3,135,751	129,672	21,862	1,569	3,288,854
14T_PL_5801.las	3,254,872	76,782	13,878	1,171	3,346,703
14T_PL_5802.las	3,301,785	8,229	404	37	3,310,455
14T_PL_5803.las	3,411,392	13,909	721	43	3,426,065
14T_PL_5804.las	3,272,539	17,442	2,036	220	3,292,237
14T_PL_5805.las	3,306,125	50,236	8,325	768	3,365,454
14T_PL_5806.las	3,132,890	154,367	32,769	3,529	3,323,555
14T_PL_5807.las	3,250,046	218,039	48,104	5,137	3,521,326
14T_PL_5808.las	3,231,324	151,711	28,181	2,412	3,413,628
14T_PL_5809.las	2,926,863	29,553	5,709	686	2,962,811

C-2 Report on Multiple Discrete Returns (Tiled Data) - continued

File	First return	Second return	Third return	Other returns	Total points
14T_PL_5810.las	3,272,122	49,258	10,252	1,172	3,332,804
14T_PL_5811.las	3,073,638	22,835	3,242	367	3,100,082
14T_PL_5812.las	2,960,142	11,784	479	55	2,972,460
14T_PL_5813.las	3,022,005	30,128	5,371	690	3,058,194
14T_PL_5814.las	2,961,476	31,263	5,310	471	2,998,520
14T_PL_5815.las	3,184,478	45,832	9,936	1,325	3,241,571
14T_PL_5816.las	3,117,236	11,174	58	01	3,128,469
14T_PL_5817.las	2,900,948	16,557	1,973	225	2,919,703
14T_PL_5818.las	3,020,907	14,555	2,153	305	3,037,920
14T_PL_5819.las	2,846,621	21,906	3,616	521	2,872,664
14T_PL_5820.las	2,739,619	30,233	5,595	632	2,776,079
14T_PL_5821.las	2,771,239	38,446	5,315	600	2,815,600
14T_PL_5822.las	2,668,689	112,508	30,101	3,755	2,815,053
14T_PL_5823.las	2,493,489	44,870	9,738	1,214	2,549,311
14T_PL_5824.las	2,730,703	15,530	738	88	2,747,059
14T_PL_5825.las	2,590,618	14,578	654	93	2,605,943
14T_PL_5826.las	2,713,066	84,324	16,337	1,737	2,815,464
14T_PL_5827.las	2,704,246	42,756	7,192	919	2,755,113
14T_PL_5828.las	2,628,200	35,342	5,004	596	2,669,142
14T_PL_5829.las	2,681,999	230,000	56,098	6,366	2,974,463
14T_PL_5830.las	2,728,333	268,012	61,882	6,548	3,064,775
14T_PL_5831.las	2,843,956	177,830	39,630	4,241	3,065,657
14T_PL_5832.las	2,547,852	176,138	39,600	4,638	2,768,228
14T_PL_5833.las	2,568,038	176,979	40,673	4,400	2,790,090
14T_PL_5834.las	2,674,961	106,845	22,675	3,007	2,807,488
14T_PL_5835.las	2,640,792	92,150	20,488	2,683	2,756,113
14T_PL_5836.las	2,862,151	105,173	26,674	3,785	2,997,783
14T_PL_5837.las	2,903,058	264,948	75,412	10,617	3,254,035
14T_PL_5838.las	3,154,652	131,513	29,594	3,689	3,319,448
14T_PL_5839.las	3,085,694	37,973	4,590	547	3,128,804
14T_PL_5840.las	3,863,402	77,371	15,777	1,883	3,958,433
14T_PL_5841.las	4,511,025	55,870	3,358	354	4,570,607
14T_PL_5842.las	6,303,797	159,050	34,692	4,305	6,501,844
14T_PL_5843.las	6,012,779	62,501	9,263	1,051	6,085,594

C-2 Report on Multiple Discrete Returns (Tiled Data) - continued

File	First return	Second return	Third return	Other returns	Total points
14T_PL_5844.las	6,274,236	42,431	5,563	817	6,323,047
14T_PL_5845.las	6,242,282	52,936	6,612	749	6,302,579
14T_PL_5900.las	2,953,280	55,752	10,124	946	3,020,102
14T_PL_5901.las	3,205,575	326,108	59,656	5,614	3,596,953
14T_PL_5902.las	3,099,689	64,591	15,204	1,369	3,180,853
14T_PL_5903.las	3,128,592	19,707	4,136	589	3,153,024
14T_PL_5904.las	3,021,493	71,867	14,843	1,285	3,109,488
14T_PL_5905.las	3,095,772	58,959	10,580	972	3,166,283
14T_PL_5906.las	2,937,591	190,424	47,217	5,695	3,180,927
14T_PL_5907.las	2,946,019	401,434	109,497	14,410	3,471,360
14T_PL_5908.las	3,103,424	67,751	18,833	2,692	3,192,700
14T_PL_5909.las	2,899,206	17,560	3,276	333	2,920,375
14T_PL_5910.las	3,064,956	19,223	3,726	452	3,088,357
14T_PL_5911.las	3,004,798	13,050	2,114	284	3,020,246
14T_PL_5912.las	2,993,881	10,336	1,526	187	3,005,930
14T_PL_5913.las	3,032,106	24,550	6,071	785	3,063,512
14T_PL_5914.las	3,068,996	10,469	1,563	213	3,081,241
14T_PL_5915.las	2,947,572	20,936	4,262	579	2,973,349
14T_PL_5916.las	3,026,296	26,588	6,033	793	3,059,710
14T_PL_5917.las	2,886,790	5,139	35	00	2,891,964
14T_PL_5918.las	3,070,953	40,756	9,452	1,130	3,122,291
14T_PL_5919.las	3,011,768	13,252	1,372	91	3,026,483
14T_PL_5920.las	3,021,724	50,853	9,495	1,078	3,083,150
14T_PL_5921.las	3,131,400	50,555	10,483	1,344	3,193,782
14T_PL_5922.las	3,078,662	125,653	30,139	3,314	3,237,768
14T_PL_5923.las	3,034,060	133,653	35,090	4,787	3,207,590
14T_PL_5924.las	3,180,948	25,699	5,232	617	3,212,496
14T_PL_5925.las	3,066,325	17,661	1,811	173	3,085,970
14T_PL_5926.las	2,805,485	41,530	7,365	723	2,855,103
14T_PL_5927.las	2,930,386	168,695	41,443	5,138	3,145,662
14T_PL_5928.las	2,753,428	96,041	19,440	2,188	2,871,097
14T_PL_5929.las	2,664,450	385,973	88,021	9,550	3,147,994
14T_PL_5930.las	2,667,738	354,953	78,161	9,238	3,110,090
14T_PL_5931.las	2,774,465	250,861	61,089	7,504	3,093,919

C-2 Report on Multiple Discrete Returns (Tiled Data) - continued

File	First return	Second return	Third return	Other returns	Total points
14T_PL_5932.las	2,897,749	129,156	30,875	4,428	3,062,208
14T_PL_5933.las	2,807,503	79,990	16,907	2,175	2,906,575
14T_PL_5934.las	3,043,297	62,501	13,176	2,072	3,121,046
14T_PL_5935.las	2,735,965	66,173	14,388	1,879	2,818,405
14T_PL_5936.las	2,779,642	93,396	19,358	2,304	2,894,700
14T_PL_5937.las	2,906,248	154,333	39,225	5,222	3,105,028
14T_PL_5938.las	2,703,198	97,416	28,994	5,085	2,834,693
14T_PL_5939.las	2,642,609	71,119	16,338	2,212	2,732,278
14T_PL_5940.las	2,823,725	49,898	10,673	1,569	2,885,865
14T_PL_5941.las	3,623,350	80,763	16,865	2,108	3,723,086
14T_PL_5942.las	6,315,237	113,061	24,299	3,035	6,455,632
14T_PL_5943.las	6,112,282	134,213	32,287	4,359	6,283,141
14T_PL_5944.las	6,414,943	192,118	46,801	6,456	6,660,318
14T_PL_5945.las	6,626,745	50,768	8,259	894	6,686,666
14T_PL_6000.las	2,826,386	50,745	9,819	995	2,887,945
14T_PL_6001.las	2,913,112	4,560	52	02	2,917,726
14T_PL_6002.las	3,022,576	19,288	3,889	483	3,046,236
14T_PL_6003.las	2,975,315	42,736	10,123	1,336	3,029,510
14T_PL_6004.las	2,991,314	67,606	19,059	2,245	3,080,224
14T_PL_6005.las	3,113,240	38,168	8,896	912	3,161,216
14T_PL_6006.las	3,000,634	367,629	95,199	11,332	3,474,794
14T_PL_6007.las	3,088,874	206,498	55,439	6,954	3,357,765
14T_PL_6008.las	3,031,774	13,523	2,127	266	3,047,690
14T_PL_6009.las	3,142,984	14,064	1,732	241	3,159,021
14T_PL_6010.las	3,042,664	15,234	1,932	259	3,060,089
14T_PL_6011.las	3,116,815	27,950	6,041	705	3,151,511
14T_PL_6012.las	3,079,577	16,775	3,171	436	3,099,959
14T_PL_6013.las	2,909,766	18,598	2,827	202	2,931,393
14T_PL_6014.las	3,214,524	28,474	6,710	919	3,250,627
14T_PL_6015.las	2,904,408	44,486	9,600	1,140	2,959,634
14T_PL_6016.las	3,036,208	26,333	4,247	501	3,067,289
14T_PL_6017.las	3,136,205	52,140	13,574	1,719	3,203,638
14T_PL_6018.las	2,951,080	162,554	41,795	4,897	3,160,326
14T_PL_6019.las	3,187,296	56,034	12,498	1,229	3,257,057

C-2 Report on Multiple Discrete Returns (Tiled Data) - continued

File	First return	Second return	Third return	Other returns	Total points
14T_PL_6020.las	3,100,408	41,570	7,243	638	3,149,859
14T_PL_6021.las	2,999,221	33,933	7,147	768	3,041,069
14T_PL_6022.las	3,108,024	450,100	108,615	11,482	3,678,221
14T_PL_6023.las	2,997,796	131,344	34,397	4,624	3,168,161
14T_PL_6024.las	3,151,307	44,895	11,856	1,764	3,209,822
14T_PL_6025.las	3,161,910	61,785	12,834	1,274	3,237,803
14T_PL_6026.las	3,170,513	19,039	3,112	474	3,193,138
14T_PL_6027.las	3,238,364	131,434	27,715	2,643	3,400,156
14T_PL_6028.las	3,039,637	348,670	80,213	9,002	3,477,522
14T_PL_6029.las	3,178,318	437,297	94,379	9,502	3,719,496
14T_PL_6030.las	3,088,562	519,778	97,716	10,193	3,716,249
14T_PL_6031.las	2,732,077	490,471	101,534	10,765	3,334,847
14T_PL_6032.las	3,066,832	187,269	29,098	2,571	3,285,770
14T_PL_6033.las	2,871,481	12,864	1,684	207	2,886,236
14T_PL_6034.las	2,799,413	54,239	13,385	1,880	2,868,917
14T_PL_6035.las	2,821,868	76,832	24,099	4,090	2,926,889
14T_PL_6036.las	2,623,910	142,965	33,569	4,036	2,804,480
14T_PL_6037.las	2,720,836	14,253	1,973	241	2,737,303
14T_PL_6038.las	2,682,775	35,336	8,706	1,010	2,727,827
14T_PL_6039.las	2,811,947	103,603	26,307	3,243	2,945,100
14T_PL_6040.las	2,813,750	69,467	18,822	2,490	2,904,529
14T_PL_6041.las	3,579,515	31,108	5,403	452	3,616,478
14T_PL_6042.las	6,239,413	51,496	12,352	1,639	6,304,900
14T_PL_6043.las	6,130,801	120,886	29,201	3,339	6,284,227
14T_PL_6044.las	6,135,831	66,911	11,137	847	6,214,726
14T_PL_6045.las	6,001,448	74,829	15,248	1,260	6,092,785
14T_PL_6100.las	2,684,749	114,430	22,454	2,060	2,823,693
14T_PL_6101.las	2,413,284	3,355	45	00	2,416,684
14T_PL_6102.las	2,539,207	11,684	1,953	212	2,553,056
14T_PL_6103.las	2,627,078	43,457	9,935	1,151	2,681,621
14T_PL_6104.las	2,583,966	128,148	35,858	4,232	2,752,204
14T_PL_6105.las	2,790,494	18,256	2,089	123	2,810,962
14T_PL_6106.las	2,745,566	333,576	78,072	8,428	3,165,642
14T_PL_6107.las	2,893,077	48,105	11,421	1,309	2,953,912

C-2 Report on Multiple Discrete Returns (Tiled Data) - continued

File	First return	Second return	Third return	Other returns	Total points
14T_PL_6108.las	2,957,658	23,062	4,414	521	2,985,655
14T_PL_6109.las	3,007,812	7,260	527	55	3,015,654
14T_PL_6110.las	3,064,509	5,906	16	00	3,070,431
14T_PL_6111.las	2,976,531	16,633	2,235	222	2,995,621
14T_PL_6112.las	3,136,303	12,684	908	61	3,149,956
14T_PL_6113.las	2,750,174	15,972	2,031	159	2,768,336
14T_PL_6114.las	2,982,854	36,623	6,442	662	3,026,581
14T_PL_6115.las	2,878,851	49,191	9,244	1,009	2,938,295
14T_PL_6116.las	2,836,757	30,914	5,895	672	2,874,238
14T_PL_6117.las	3,012,665	48,300	10,167	1,248	3,072,380
14T_PL_6118.las	2,839,713	85,481	18,667	1,850	2,945,711
14T_PL_6119.las	3,098,508	145,885	32,447	3,258	3,280,098
14T_PL_6120.las	2,976,280	55,135	9,421	760	3,041,596
14T_PL_6121.las	2,986,376	81,366	17,722	1,972	3,087,436
14T_PL_6122.las	3,162,735	157,113	29,163	2,444	3,351,455
14T_PL_6123.las	2,847,214	102,127	21,893	2,445	2,973,679
14T_PL_6124.las	3,077,481	243,093	45,371	3,869	3,369,814
14T_PL_6125.las	3,119,856	119,534	15,623	901	3,255,914
14T_PL_6126.las	3,034,936	16,428	1,627	167	3,053,158
14T_PL_6127.las	3,018,521	320,009	62,372	5,701	3,406,603
14T_PL_6128.las	2,973,967	141,949	31,057	3,531	3,150,504
14T_PL_6129.las	3,022,060	153,793	30,143	2,992	3,208,988
14T_PL_6130.las	3,015,529	376,971	70,753	6,266	3,469,519
14T_PL_6131.las	2,866,358	363,574	69,387	6,363	3,305,682
14T_PL_6132.las	3,048,758	288,324	53,998	4,729	3,395,809
14T_PL_6133.las	3,011,264	148,282	33,068	3,555	3,196,169
14T_PL_6134.las	2,991,694	73,889	15,561	1,646	3,082,790
14T_PL_6135.las	3,017,407	250,989	56,172	5,787	3,330,355
14T_PL_6136.las	3,049,365	346,144	74,703	7,637	3,477,849
14T_PL_6137.las	3,051,167	120,987	27,334	2,904	3,202,392
14T_PL_6138.las	3,009,150	141,651	35,558	4,069	3,190,428
14T_PL_6139.las	3,290,447	181,916	39,702	3,746	3,515,811
14T_PL_6140.las	3,905,079	58,784	11,771	1,266	3,976,900
14T_PL_6141.las	3,941,186	104,706	20,552	1,684	4,068,128

C-2 Report on Multiple Discrete Returns (Tiled Data) - continued

File	First return	Second return	Third return	Other returns	Total points
14T_PL_6142.las	5,922,972	133,281	25,171	2,145	6,083,569
14T_PL_6143.las	5,996,952	29,771	1,880	118	6,028,721
14T_PL_6144.las	5,989,866	43,704	3,060	180	6,036,810
14T_PL_6145.las	5,996,047	35,599	3,652	208	6,035,506
14T_PL_6200.las	2,751,201	105,008	20,118	1,746	2,878,073
14T_PL_6201.las	2,617,853	16,214	1,256	60	2,635,383
14T_PL_6202.las	2,809,716	68,132	13,579	1,292	2,892,719
14T_PL_6203.las	2,623,650	35,272	6,739	751	2,666,412
14T_PL_6204.las	2,751,099	75,697	18,563	2,008	2,847,367
14T_PL_6205.las	2,688,419	256,660	55,438	4,992	3,005,509
14T_PL_6206.las	2,606,728	209,701	38,977	2,978	2,858,384
14T_PL_6207.las	2,718,951	74,013	12,334	1,062	2,806,360
14T_PL_6208.las	2,574,422	55,768	10,465	888	2,641,543
14T_PL_6209.las	2,598,066	33,906	5,077	512	2,637,561
14T_PL_6210.las	2,667,572	19,119	1,748	136	2,688,575
14T_PL_6211.las	2,634,324	13,800	483	31	2,648,638
14T_PL_6212.las	2,750,880	158,896	30,038	2,317	2,942,131
14T_PL_6213.las	2,828,988	17,018	1,384	163	2,847,553
14T_PL_6214.las	2,750,716	43,129	6,616	555	2,801,016
14T_PL_6215.las	2,873,774	57,329	10,651	1,016	2,942,770
14T_PL_6216.las	3,051,320	19,363	1,336	72	3,072,091
14T_PL_6217.las	2,979,210	15,228	789	67	2,995,294
14T_PL_6218.las	3,012,765	189,813	33,465	2,637	3,238,680
14T_PL_6219.las	3,104,765	145,276	21,056	1,389	3,272,486
14T_PL_6220.las	2,834,080	187,326	30,731	2,134	3,054,271
14T_PL_6221.las	2,994,132	303,032	48,667	3,339	3,349,170
14T_PL_6222.las	2,980,219	503,524	82,895	5,579	3,572,217
14T_PL_6223.las	2,892,084	332,315	70,758	7,575	3,302,732
14T_PL_6224.las	3,020,760	166,643	30,498	2,770	3,220,671
14T_PL_6225.las	3,006,497	152,146	20,046	1,011	3,179,700
14T_PL_6226.las	2,940,180	314,405	51,513	3,672	3,309,770
14T_PL_6227.las	3,044,917	164,370	29,180	2,189	3,240,656
14T_PL_6228.las	2,950,915	229,190	39,819	3,166	3,223,090
14T_PL_6229.las	3,135,400	75,225	14,442	1,682	3,226,749

C-2 Report on Multiple Discrete Returns (Tiled Data) - continued

File	First return	Second return	Third return	Other returns	Total points
14T_PL_6230.las	3,086,318	199,640	39,153	3,769	3,328,880
14T_PL_6231.las	2,997,564	192,107	40,100	4,030	3,233,801
14T_PL_6232.las	3,079,156	249,940	51,150	4,907	3,385,153
14T_PL_6233.las	2,965,449	274,461	46,805	3,663	3,290,378
14T_PL_6234.las	2,926,486	344,944	58,505	3,823	3,333,758
14T_PL_6235.las	3,027,858	260,785	46,889	3,821	3,339,353
14T_PL_6236.las	2,924,816	95,084	16,221	1,318	3,037,439
14T_PL_6237.las	2,940,251	85,789	16,974	1,619	3,044,633
14T_PL_6238.las	3,016,454	70,641	12,270	1,122	3,100,487
14T_PL_6239.las	3,686,283	38,834	7,480	1,163	3,733,760
14T_PL_6240.las	5,460,960	39,251	5,406	448	5,506,065
14T_PL_6241.las	5,468,416	67,837	11,897	1,184	5,549,334
14T_PL_6242.las	5,997,030	108,622	19,703	2,068	6,127,423
14T_PL_6243.las	6,280,764	38,586	3,558	269	6,323,177
14T_PL_6244.las	6,435,496	65,070	9,192	739	6,510,497
14T_PL_6245.las	6,474,293	57,151	9,193	771	6,541,408
14T_PL_6300.las	3,209,258	33,799	3,833	344	3,247,234
14T_PL_6301.las	2,918,915	29,010	3,286	316	2,951,527
14T_PL_6302.las	3,073,181	24,606	2,398	235	3,100,420
14T_PL_6303.las	2,840,086	49,528	8,061	796	2,898,471
14T_PL_6304.las	2,764,650	216,423	41,723	3,651	3,026,447
14T_PL_6305.las	2,732,407	216,478	46,518	4,391	2,999,794
14T_PL_6306.las	2,557,329	154,172	27,907	2,302	2,741,710
14T_PL_6307.las	2,713,634	22,117	1,798	107	2,737,656
14T_PL_6308.las	2,520,796	60,018	11,693	1,182	2,593,689
14T_PL_6309.las	2,593,339	18,987	2,281	231	2,614,838
14T_PL_6310.las	2,651,317	18,333	1,644	150	2,671,444
14T_PL_6311.las	2,502,864	46,882	7,849	881	2,558,476
14T_PL_6312.las	2,525,162	105,055	21,377	2,217	2,653,811
14T_PL_6313.las	2,725,800	197,965	43,710	4,959	2,972,434
14T_PL_6314.las	2,701,949	194,447	35,312	3,229	2,934,937
14T_PL_6315.las	2,698,965	224,968	35,568	2,715	2,962,216
14T_PL_6316.las	2,496,055	159,935	26,696	2,083	2,684,769
14T_PL_6317.las	2,612,368	49,913	6,887	575	2,669,743

C-2 Report on Multiple Discrete Returns (Tiled Data) - continued

File	First return	Second return	Third return	Other returns	Total points
14T_PL_6318.las	2,632,444	177,504	32,378	2,547	2,844,873
14T_PL_6319.las	2,652,876	345,033	75,468	7,442	3,080,819
14T_PL_6320.las	2,748,428	255,846	47,607	3,933	3,055,814
14T_PL_6321.las	2,824,804	192,658	41,678	4,964	3,064,104
14T_PL_6322.las	2,903,657	176,622	40,076	4,264	3,124,619
14T_PL_6323.las	3,139,495	143,578	27,838	2,748	3,313,659
14T_PL_6324.las	2,856,408	130,665	25,777	2,609	3,015,459
14T_PL_6325.las	3,090,638	97,184	19,911	2,174	3,209,907
14T_PL_6326.las	3,123,632	118,526	24,124	2,446	3,268,728
14T_PL_6327.las	3,019,395	40,160	5,057	453	3,065,065
14T_PL_6328.las	3,023,534	87,692	13,963	1,404	3,126,593
14T_PL_6329.las	3,078,123	192,343	33,061	2,964	3,306,491
14T_PL_6330.las	3,108,520	77,798	12,967	1,578	3,200,863
14T_PL_6331.las	3,067,417	204,552	44,541	5,187	3,321,697
14T_PL_6332.las	3,138,494	281,871	64,350	7,840	3,492,555
14T_PL_6333.las	3,015,018	119,211	20,538	2,077	3,156,844
14T_PL_6334.las	3,098,648	63,562	5,896	440	3,168,546
14T_PL_6335.las	3,125,827	167,356	27,681	2,406	3,323,270
14T_PL_6336.las	2,965,147	85,081	12,983	1,254	3,064,465
14T_PL_6337.las	2,937,398	44,442	3,785	375	2,986,000
14T_PL_6338.las	3,066,595	98,582	15,772	1,305	3,182,254
14T_PL_6339.las	3,394,185	101,566	17,648	1,833	3,515,232
14T_PL_6340.las	3,662,036	150,381	26,545	2,616	3,841,578
14T_PL_6341.las	3,799,424	277,650	49,032	4,146	4,130,252
14T_PL_6342.las	5,072,160	40,618	3,347	264	5,116,389
14T_PL_6343.las	5,941,450	60,645	8,381	532	6,011,008
14T_PL_6344.las	6,008,593	132,874	20,842	1,177	6,163,486
14T_PL_6345.las	5,926,742	39,775	3,727	278	5,970,522
14T_PL_6400.las	3,084,019	24,040	1,633	230	3,109,922
14T_PL_6401.las	3,019,774	20,301	265	11	3,040,351
14T_PL_6402.las	3,155,092	26,768	2,023	229	3,184,112
14T_PL_6403.las	3,133,575	161,121	29,714	2,331	3,326,741
14T_PL_6404.las	3,026,196	157,140	28,257	2,268	3,213,861
14T_PL_6405.las	3,063,696	191,955	34,541	2,816	3,293,008

C-2 Report on Multiple Discrete Returns (Tiled Data) - continued

File	First return	Second return	Third return	Other returns	Total points
14T_PL_6406.las	3,029,483	80,327	13,705	1,303	3,124,818
14T_PL_6407.las	3,119,139	36,557	2,922	254	3,158,872
14T_PL_6408.las	2,996,139	50,658	5,979	514	3,053,290
14T_PL_6409.las	2,889,156	36,674	2,997	269	2,929,096
14T_PL_6410.las	2,954,253	45,063	4,437	523	3,004,276
14T_PL_6411.las	2,772,409	52,352	5,343	446	2,830,550
14T_PL_6412.las	2,686,350	52,480	4,614	370	2,743,814
14T_PL_6413.las	2,696,251	96,664	17,501	2,038	2,812,454
14T_PL_6414.las	2,589,120	417,428	98,113	12,960	3,117,621
14T_PL_6415.las	2,649,877	487,950	87,944	7,806	3,233,577
14T_PL_6416.las	2,649,704	390,798	73,477	6,508	3,120,487
14T_PL_6417.las	2,697,318	269,800	56,308	5,760	3,029,186
14T_PL_6418.las	2,746,547	73,973	9,731	693	2,830,944
14T_PL_6419.las	2,759,469	74,013	6,418	447	2,840,347
14T_PL_6420.las	2,698,895	103,052	15,259	1,210	2,818,416
14T_PL_6421.las	2,714,493	117,804	19,977	2,080	2,854,354
14T_PL_6422.las	2,513,550	97,737	17,349	1,679	2,630,315
14T_PL_6423.las	2,548,041	125,303	23,479	2,474	2,699,297
14T_PL_6424.las	2,602,774	77,177	12,514	1,101	2,693,566
14T_PL_6425.las	2,600,048	115,606	21,771	2,083	2,739,508
14T_PL_6426.las	2,745,585	120,828	28,938	3,356	2,898,707
14T_PL_6427.las	2,806,500	34,989	2,476	210	2,844,175
14T_PL_6428.las	2,974,784	45,511	5,563	461	3,026,319
14T_PL_6429.las	2,947,039	54,889	6,225	551	3,008,704
14T_PL_6430.las	3,090,436	95,151	12,354	1,060	3,199,001
14T_PL_6431.las	3,097,817	50,134	3,976	359	3,152,286
14T_PL_6432.las	3,050,592	159,455	31,078	3,799	3,244,924
14T_PL_6433.las	2,940,300	107,965	16,477	1,607	3,066,349
14T_PL_6434.las	3,076,656	156,377	26,449	2,312	3,261,794
14T_PL_6435.las	3,041,935	129,928	21,611	1,811	3,195,285
14T_PL_6436.las	2,859,726	68,813	8,066	597	2,937,202
14T_PL_6437.las	2,994,280	38,406	2,439	234	3,035,359
14T_PL_6438.las	2,981,732	74,744	10,894	1,023	3,068,393
14T_PL_6439.las	5,381,515	49,515	6,738	621	5,438,389

C-2 Report on Multiple Discrete Returns (Tiled Data) - continued

File	First return	Second return	Third return	Other returns	Total points
14T_PL_6440.las	5,552,854	110,323	20,388	1,972	5,685,537
14T_PL_6441.las	5,596,190	74,612	10,930	867	5,682,599
14T_PL_6442.las	5,892,829	106,026	19,295	1,777	6,019,927
14T_PL_6443.las	6,177,434	21,715	1,715	155	6,201,019
14T_PL_6444.las	5,948,535	215,033	51,166	5,554	6,220,288
14T_PL_6445.las	5,926,607	188,947	37,257	3,067	6,155,878
14T_PL_6500.las	3,106,777	29,470	1,109	48	3,137,404
14T_PL_6501.las	3,071,100	32,729	3,159	311	3,107,299
14T_PL_6502.las	3,054,059	35,765	2,697	232	3,092,753
14T_PL_6503.las	3,070,056	38,056	3,744	279	3,112,135
14T_PL_6504.las	3,047,362	84,593	12,283	926	3,145,164
14T_PL_6505.las	3,024,286	145,360	23,206	1,616	3,194,468
14T_PL_6506.las	3,000,602	32,454	2,112	118	3,035,286
14T_PL_6507.las	3,094,040	31,022	1,650	110	3,126,822
14T_PL_6508.las	3,048,917	61,336	7,483	629	3,118,365
14T_PL_6509.las	3,046,906	29,389	1,287	88	3,077,670
14T_PL_6510.las	3,114,305	95,535	15,999	1,508	3,227,347
14T_PL_6511.las	3,072,617	118,124	21,826	2,352	3,214,919
14T_PL_6512.las	3,037,777	204,721	37,983	3,110	3,283,591
14T_PL_6513.las	3,005,633	138,792	26,311	2,516	3,173,252
14T_PL_6514.las	3,040,864	309,095	62,698	6,274	3,418,931
14T_PL_6515.las	2,833,374	297,936	49,659	3,700	3,184,669
14T_PL_6516.las	2,862,619	133,470	20,456	1,553	3,018,098
14T_PL_6517.las	2,824,032	137,372	27,549	2,625	2,991,578
14T_PL_6518.las	2,711,058	61,225	10,776	1,144	2,784,203
14T_PL_6519.las	2,710,217	61,229	10,087	865	2,782,398
14T_PL_6520.las	2,585,407	49,059	8,461	832	2,643,759
14T_PL_6521.las	2,622,319	37,222	5,949	570	2,666,060
14T_PL_6522.las	2,753,314	102,195	19,412	1,683	2,876,604
14T_PL_6523.las	2,738,229	298,303	61,141	5,101	3,102,774
14T_PL_6524.las	2,754,042	76,360	16,211	1,629	2,848,242
14T_PL_6525.las	2,523,566	8,778	15	00	2,532,359
14T_PL_6526.las	2,510,701	60,542	12,726	1,357	2,585,326
14T_PL_6527.las	2,514,516	36,932	6,564	641	2,558,653

C-2 Report on Multiple Discrete Returns (Tiled Data) - continued

File	First return	Second return	Third return	Other returns	Total points
14T_PL_6528.las	2,546,489	27,287	4,978	524	2,579,278
14T_PL_6529.las	2,431,825	29,032	4,699	485	2,466,041
14T_PL_6530.las	2,479,143	38,796	7,980	991	2,526,910
14T_PL_6531.las	2,477,801	22,153	3,064	313	2,503,331
14T_PL_6532.las	2,536,630	111,228	24,933	2,491	2,675,282
14T_PL_6533.las	2,652,472	181,001	40,822	4,219	2,878,514
14T_PL_6534.las	2,670,305	66,906	12,306	1,060	2,750,577
14T_PL_6535.las	2,970,321	95,802	18,723	1,690	3,086,536
14T_PL_6536.las	2,795,275	79,853	15,676	1,409	2,892,213
14T_PL_6537.las	2,907,473	9,057	79	06	2,916,615
14T_PL_6538.las	2,982,293	13,525	854	89	2,996,761
14T_PL_6539.las	4,126,936	47,638	8,367	728	4,183,669
14T_PL_6540.las	4,293,459	131,837	25,586	2,293	4,453,175
14T_PL_6541.las	4,205,965	76,680	16,605	1,745	4,300,995
14T_PL_6542.las	4,084,535	252,755	73,115	10,406	4,420,811
14T_PL_6543.las	6,085,358	418,496	121,325	17,732	6,642,911
14T_PL_6544.las	5,974,471	460,774	123,817	15,242	6,574,304
14T_PL_6545.las	5,953,335	260,719	72,636	10,547	6,297,237
14T_PL_6600.las	3,061,375	35,854	5,292	602	3,103,123
14T_PL_6601.las	3,087,342	31,894	4,291	391	3,123,918
14T_PL_6602.las	3,078,769	38,783	6,147	617	3,124,316
14T_PL_6603.las	3,094,535	19,447	1,824	248	3,116,054
14T_PL_6604.las	3,022,099	45,760	6,614	502	3,074,975
14T_PL_6605.las	2,938,179	232,283	48,090	4,620	3,223,172
14T_PL_6606.las	3,024,157	48,896	7,850	689	3,081,592
14T_PL_6607.las	2,991,515	53,854	7,646	695	3,053,710
14T_PL_6608.las	3,025,507	39,985	4,690	324	3,070,506
14T_PL_6609.las	3,069,699	81,191	15,392	1,472	3,167,754
14T_PL_6610.las	3,083,162	32,052	6,373	1,003	3,122,590
14T_PL_6611.las	2,989,723	350,247	76,271	7,372	3,423,613
14T_PL_6612.las	3,046,690	223,992	49,494	4,724	3,324,900
14T_PL_6613.las	3,019,103	297,817	64,620	6,461	3,388,001
14T_PL_6614.las	3,069,076	165,215	32,951	3,285	3,270,527
14T_PL_6615.las	3,033,086	175,945	36,698	3,353	3,249,082

C-2 Report on Multiple Discrete Returns (Tiled Data) - continued

File	First return	Second return	Third return	Other returns	Total points
14T_PL_6616.las	3,054,902	55,721	12,905	1,436	3,124,964
14T_PL_6617.las	3,090,843	11,590	1,394	180	3,104,007
14T_PL_6618.las	3,035,622	172,620	37,565	3,390	3,249,197
14T_PL_6619.las	3,119,474	80,666	15,155	1,226	3,216,521
14T_PL_6620.las	3,127,959	74,296	17,752	2,291	3,222,298
14T_PL_6621.las	3,161,818	9,504	1,135	171	3,172,628
14T_PL_6622.las	2,922,429	25,777	4,502	385	2,953,093
14T_PL_6623.las	2,862,245	75,255	19,051	2,401	2,958,952
14T_PL_6624.las	2,896,249	87,842	22,235	2,900	3,009,226
14T_PL_6625.las	2,802,093	24,765	6,327	986	2,834,171
14T_PL_6626.las	2,398,810	66,516	17,247	2,261	2,484,834
14T_PL_6627.las	2,634,753	52,308	13,262	1,707	2,702,030
14T_PL_6628.las	2,603,303	17,259	4,077	648	2,625,287
14T_PL_6629.las	2,642,701	32,916	9,509	1,946	2,687,072
14T_PL_6630.las	2,620,681	42,924	11,518	1,740	2,676,863
14T_PL_6631.las	2,668,002	91,239	22,088	2,614	2,783,943
14T_PL_6632.las	2,656,795	111,661	27,077	3,198	2,798,731
14T_PL_6633.las	2,650,329	133,629	36,492	4,668	2,825,118
14T_PL_6634.las	2,594,556	64,966	14,866	1,644	2,676,032
14T_PL_6635.las	2,623,644	67,582	14,569	1,433	2,707,228
14T_PL_6636.las	2,483,121	49,236	14,065	1,749	2,548,171
14T_PL_6637.las	2,708,482	56,181	14,450	1,640	2,780,753
14T_PL_6638.las	2,722,475	56,578	15,442	1,764	2,796,259
14T_PL_6639.las	2,691,822	117,487	30,049	3,562	2,842,920
14T_PL_6640.las	2,774,488	342,820	105,646	16,117	3,239,071
14T_PL_6641.las	2,900,446	450,390	143,085	23,214	3,517,135
14T_PL_6642.las	2,873,222	492,406	162,405	29,051	3,557,084
14T_PL_6643.las	5,407,721	1,128,503	317,033	41,628	6,894,885
14T_PL_6644.las	5,968,180	500,059	124,233	14,563	6,607,035
14T_PL_6645.las	6,264,066	326,992	83,451	10,139	6,684,648
14T_PL_6700.las	2,950,985	79,044	19,060	2,044	3,051,133
14T_PL_6701.las	3,015,667	10,144	2,299	248	3,028,358
14T_PL_6702.las	3,013,701	9,510	2,023	173	3,025,407
14T_PL_6703.las	3,134,380	25,162	6,803	792	3,167,137

C-2 Report on Multiple Discrete Returns (Tiled Data) - continued

File	First return	Second return	Third return	Other returns	Total points
14T_PL_6704.las	3,050,536	100,798	24,245	2,530	3,178,109
14T_PL_6705.las	2,973,828	388,445	92,485	10,072	3,464,830
14T_PL_6706.las	3,106,919	202,114	44,757	4,047	3,357,837
14T_PL_6707.las	3,060,022	146,033	35,242	4,004	3,245,301
14T_PL_6708.las	3,129,458	49,707	10,089	1,013	3,190,267
14T_PL_6709.las	3,003,749	119,685	25,656	2,726	3,151,816
14T_PL_6710.las	3,246,200	74,577	21,500	3,092	3,345,369
14T_PL_6711.las	3,053,850	310,914	79,744	9,567	3,454,075
14T_PL_6712.las	3,069,444	46,479	10,836	1,088	3,127,847
14T_PL_6713.las	3,302,479	102,073	18,245	1,286	3,424,083
14T_PL_6714.las	3,167,128	7,289	1,253	91	3,175,761
14T_PL_6715.las	3,177,261	53,979	10,412	894	3,242,546
14T_PL_6716.las	3,170,915	59,200	13,684	1,103	3,244,902
14T_PL_6717.las	3,094,510	3,772	612	47	3,098,941
14T_PL_6718.las	3,054,654	1,192	09	00	3,055,855
14T_PL_6719.las	3,126,160	85,824	26,319	4,001	3,242,304
14T_PL_6720.las	2,992,450	160,707	41,933	5,560	3,200,650
14T_PL_6721.las	3,049,884	83,761	21,714	2,747	3,158,106
14T_PL_6722.las	2,950,321	75,013	18,596	2,396	3,046,326
14T_PL_6723.las	3,012,632	30,747	7,503	1,147	3,052,029
14T_PL_6724.las	3,072,314	69,460	16,342	1,855	3,159,971
14T_PL_6725.las	3,081,334	30,630	7,269	1,065	3,120,298
14T_PL_6726.las	3,035,144	21,432	3,558	404	3,060,538
14T_PL_6727.las	3,077,094	23,897	3,260	313	3,104,564
14T_PL_6728.las	3,015,060	28,468	6,497	990	3,051,015
14T_PL_6729.las	2,961,653	46,748	12,388	1,957	3,022,746
14T_PL_6730.las	2,891,819	48,198	12,267	1,703	2,953,987
14T_PL_6731.las	2,838,226	210,346	52,272	6,183	3,107,027
14T_PL_6732.las	2,752,313	112,491	27,203	3,088	2,895,095
14T_PL_6733.las	2,702,361	83,068	18,684	1,821	2,805,934
14T_PL_6734.las	2,621,583	95,602	24,270	2,679	2,744,134
14T_PL_6735.las	2,542,419	88,152	19,460	2,224	2,652,255
14T_PL_6736.las	2,596,117	78,449	20,557	2,554	2,697,677
14T_PL_6737.las	2,506,810	155,521	41,235	4,597	2,708,163

C-2 Report on Multiple Discrete Returns (Tiled Data) - continued

File	First return	Second return	Third return	Other returns	Total points
14T_PL_6738.las	2,792,144	118,808	31,579	3,983	2,946,514
14T_PL_6739.las	2,694,394	194,861	51,152	6,821	2,947,228
14T_PL_6740.las	2,787,398	339,600	108,885	18,010	3,253,893
14T_PL_6741.las	2,817,128	346,849	114,041	20,308	3,298,326
14T_PL_6742.las	3,527,326	299,946	88,641	12,100	3,928,013
14T_PL_6743.las	5,305,078	93,979	23,720	3,082	5,425,859
14T_PL_6744.las	5,610,581	155,744	40,245	5,086	5,811,656
14T_PL_6745.las	5,998,776	322,170	93,827	11,826	6,426,599
14T_PL_6800.las	2,547,033	11,221	3,373	410	2,562,037
14T_PL_6801.las	2,592,008	902	83	08	2,593,001
14T_PL_6802.las	2,553,451	4,566	920	103	2,559,040
14T_PL_6803.las	2,759,700	1,363	23	00	2,761,086
14T_PL_6804.las	2,758,108	24,747	6,011	684	2,789,550
14T_PL_6805.las	2,854,741	166,310	39,410	3,904	3,064,365
14T_PL_6806.las	2,824,572	238,800	56,457	5,755	3,125,584
14T_PL_6807.las	3,059,736	57,877	12,876	1,281	3,131,770
14T_PL_6808.las	2,995,693	123,292	29,841	3,280	3,152,106
14T_PL_6809.las	2,800,648	440,790	113,024	13,157	3,367,619
14T_PL_6810.las	3,097,530	336,030	91,259	11,564	3,536,383
14T_PL_6811.las	2,983,340	374,127	111,368	17,650	3,486,485
14T_PL_6812.las	2,864,951	74,153	17,919	2,046	2,959,069
14T_PL_6813.las	3,080,851	24,062	5,672	661	3,111,246
14T_PL_6814.las	2,978,627	21,630	4,513	428	3,005,198
14T_PL_6815.las	2,999,735	30,764	5,452	443	3,036,394
14T_PL_6816.las	3,062,907	19,777	5,416	726	3,088,826
14T_PL_6817.las	3,080,769	36,400	9,135	1,072	3,127,376
14T_PL_6818.las	3,083,849	68,096	20,112	2,926	3,174,983
14T_PL_6819.las	3,150,053	137,801	38,751	5,628	3,332,233
14T_PL_6820.las	3,057,561	175,144	49,018	6,511	3,288,234
14T_PL_6821.las	3,056,453	233,943	63,745	8,553	3,362,694
14T_PL_6822.las	3,012,912	498,308	146,499	20,936	3,678,655
14T_PL_6823.las	2,979,293	246,598	70,109	9,435	3,305,435
14T_PL_6824.las	2,933,422	216,066	56,575	7,240	3,213,303
14T_PL_6825.las	2,892,500	202,887	54,295	6,755	3,156,437

C-2 Report on Multiple Discrete Returns (Tiled Data) - continued

File	First return	Second return	Third return	Other returns	Total points
14T_PL_6826.las	2,947,554	194,883	72,515	15,133	3,230,085
14T_PL_6827.las	2,977,703	322,682	120,356	25,389	3,446,130
14T_PL_6828.las	2,951,948	737,386	241,898	41,902	3,973,134
14T_PL_6829.las	3,030,157	940,062	302,502	50,008	4,322,729
14T_PL_6830.las	3,065,627	775,058	236,915	37,609	4,115,209
14T_PL_6831.las	3,066,555	697,769	204,422	28,589	3,997,335
14T_PL_6832.las	3,032,292	474,954	135,089	19,844	3,662,179
14T_PL_6833.las	3,086,438	124,681	38,700	5,987	3,255,806
14T_PL_6834.las	3,012,162	273,655	67,689	7,855	3,361,361
14T_PL_6835.las	3,029,522	103,362	23,034	2,506	3,158,424
14T_PL_6836.las	2,882,546	110,116	28,691	3,563	3,024,916
14T_PL_6837.las	2,809,657	230,696	73,361	12,842	3,126,556
14T_PL_6838.las	2,724,341	482,116	161,393	30,050	3,397,900
14T_PL_6839.las	2,652,668	427,354	163,543	39,545	3,283,110
14T_PL_6840.las	2,622,501	293,547	89,665	14,287	3,020,000
14T_PL_6841.las	2,742,391	537,153	156,312	23,446	3,459,302
14T_PL_6842.las	3,966,540	462,727	142,184	20,783	4,592,234
14T_PL_6843.las	5,819,117	464,295	140,629	18,744	6,442,785
14T_PL_6844.las	5,775,642	352,176	101,558	13,012	6,242,388
14T_PL_6845.las	5,817,261	398,406	120,627	18,492	6,354,786
14T_PL_6900.las	2,573,575	35,817	8,621	927	2,618,940
14T_PL_6901.las	2,631,371	11,973	3,079	412	2,646,835
14T_PL_6902.las	2,678,775	32,889	8,692	1,099	2,721,455
14T_PL_6903.las	2,665,851	19,587	3,890	419	2,689,747
14T_PL_6904.las	2,737,261	11,885	2,519	241	2,751,906
14T_PL_6905.las	2,728,766	6,112	1,064	76	2,736,018
14T_PL_6906.las	2,721,073	369,334	89,531	10,341	3,190,279
14T_PL_6907.las	2,606,081	184,601	48,811	6,203	2,845,696
14T_PL_6908.las	2,645,314	353,687	97,457	12,914	3,109,372
14T_PL_6909.las	2,731,267	160,518	51,136	8,776	2,951,697
14T_PL_6910.las	2,729,078	217,210	72,300	13,758	3,032,346
14T_PL_6911.las	2,777,211	175,155	48,148	7,457	3,007,971
14T_PL_6912.las	2,824,093	114,903	27,241	3,280	2,969,517
14T_PL_6913.las	2,890,954	102,562	24,888	3,097	3,021,501

C-2 Report on Multiple Discrete Returns (Tiled Data) - continued

File	First return	Second return	Third return	Other returns	Total points
14T_PL_6914.las	2,912,733	151,799	34,903	3,550	3,102,985
14T_PL_6915.las	3,016,883	139,134	36,380	4,578	3,196,975
14T_PL_6916.las	3,081,193	256,728	68,712	8,629	3,415,262
14T_PL_6917.las	3,056,042	156,156	37,381	3,999	3,253,578
14T_PL_6918.las	3,077,134	323,371	78,095	9,438	3,488,038
14T_PL_6919.las	2,969,113	292,069	76,507	10,110	3,347,799
14T_PL_6920.las	3,067,247	430,752	106,928	11,743	3,616,670
14T_PL_6921.las	2,971,856	536,095	140,465	17,306	3,665,722
14T_PL_6922.las	3,014,445	234,194	57,758	7,065	3,313,462
14T_PL_6923.las	3,154,895	187,197	47,527	6,281	3,395,900
14T_PL_6924.las	3,019,007	183,481	50,969	7,488	3,260,945
14T_PL_6925.las	3,073,678	113,079	31,628	4,354	3,222,739
14T_PL_6926.las	3,018,921	713,200	226,217	38,188	3,996,526
14T_PL_6927.las	2,992,236	572,369	187,182	34,858	3,786,645
14T_PL_6928.las	2,955,334	411,762	101,990	13,137	3,482,223
14T_PL_6929.las	3,024,713	701,606	225,556	40,067	3,991,942
14T_PL_6930.las	2,945,881	439,330	117,715	16,948	3,519,874
14T_PL_6931.las	2,969,482	479,364	133,822	18,589	3,601,257
14T_PL_6932.las	2,910,553	392,235	113,545	17,164	3,433,497
14T_PL_6933.las	3,067,171	145,170	39,051	4,819	3,256,211
14T_PL_6934.las	2,960,697	364,100	90,723	10,486	3,426,006
14T_PL_6935.las	3,066,010	92,934	23,511	2,754	3,185,209
14T_PL_6936.las	3,085,438	247,735	81,780	13,740	3,428,693
14T_PL_6937.las	3,009,134	811,153	256,193	41,414	4,117,894
14T_PL_6938.las	3,075,030	915,023	305,927	53,304	4,349,284
14T_PL_6939.las	3,266,596	709,724	233,125	39,130	4,248,575
14T_PL_6940.las	3,111,920	542,484	155,169	22,708	3,832,281
14T_PL_6941.las	3,070,095	361,309	93,280	11,341	3,536,025
14T_PL_6942.las	3,633,176	273,360	72,356	9,198	3,988,090
14T_PL_6943.las	5,832,057	542,768	128,598	13,775	6,517,198
14T_PL_6944.las	6,110,713	234,544	57,831	6,717	6,409,805
14T_PL_6945.las	5,740,878	603,102	245,452	57,328	6,646,760
14T_PL_7000.las	2,744,794	79,018	23,526	3,539	2,850,877
14T_PL_7001.las	2,904,763	325,131	96,481	14,464	3,340,839

C-2 Report on Multiple Discrete Returns (Tiled Data) - continued

File	First return	Second return	Third return	Other returns	Total points
14T_PL_7002.las	2,580,600	315,162	85,136	11,205	2,992,103
14T_PL_7003.las	2,700,917	64,840	14,146	1,358	2,781,261
14T_PL_7004.las	2,702,867	66,229	16,259	2,013	2,787,368
14T_PL_7005.las	2,497,726	81,101	18,730	1,753	2,599,310
14T_PL_7006.las	2,663,102	172,066	45,267	5,837	2,886,272
14T_PL_7007.las	2,476,394	395,562	116,697	17,650	3,006,303
14T_PL_7008.las	2,826,060	429,648	130,554	20,848	3,407,110
14T_PL_7009.las	2,753,851	212,116	54,977	7,454	3,028,398
14T_PL_7010.las	2,667,019	92,969	23,803	3,025	2,786,816
14T_PL_7011.las	2,797,485	173,069	41,267	4,377	3,016,198
14T_PL_7012.las	2,702,828	100,084	26,111	3,540	2,832,563
14T_PL_7013.las	2,820,979	129,785	29,751	3,128	2,983,643
14T_PL_7014.las	2,743,797	182,450	46,663	5,228	2,978,138
14T_PL_7015.las	2,577,367	226,257	53,566	5,862	2,863,052
14T_PL_7016.las	2,723,666	237,173	48,879	4,684	3,014,402
14T_PL_7017.las	2,670,641	96,123	19,230	1,832	2,787,826
14T_PL_7018.las	2,883,398	177,821	35,876	3,112	3,100,207
14T_PL_7019.las	2,805,749	96,000	24,159	3,276	2,929,184
14T_PL_7020.las	3,047,119	150,320	31,860	2,992	3,232,291
14T_PL_7021.las	2,994,984	189,270	43,355	4,467	3,232,076
14T_PL_7022.las	2,944,687	175,678	36,546	3,377	3,160,288
14T_PL_7023.las	3,135,871	88,582	16,928	1,511	3,242,892
14T_PL_7024.las	3,040,372	71,729	12,859	1,302	3,126,262
14T_PL_7025.las	2,987,692	97,078	20,200	2,179	3,107,149
14T_PL_7026.las	3,071,716	390,719	79,434	7,781	3,549,650
14T_PL_7027.las	3,049,929	363,546	81,094	8,774	3,503,343
14T_PL_7028.las	3,018,095	355,716	81,907	10,748	3,466,466
14T_PL_7029.las	2,979,609	525,718	146,124	22,187	3,673,638
14T_PL_7030.las	3,057,885	234,415	70,022	11,162	3,373,484
14T_PL_7031.las	3,007,448	159,447	35,869	3,946	3,206,710
14T_PL_7032.las	3,030,833	358,967	86,283	9,981	3,486,064
14T_PL_7033.las	3,071,170	194,593	46,598	5,412	3,317,773
14T_PL_7034.las	3,053,240	147,398	33,737	3,757	3,238,132
14T_PL_7035.las	3,053,323	537,950	156,599	20,938	3,768,810

C-2 Report on Multiple Discrete Returns (Tiled Data) - continued

File	First return	Second return	Third return	Other returns	Total points
14T_PL_7036.las	2,989,087	600,219	174,145	24,298	3,787,749
14T_PL_7037.las	2,962,451	414,298	101,952	12,197	3,490,898
14T_PL_7038.las	3,048,662	992,735	343,452	61,782	4,446,631
14T_PL_7039.las	3,172,940	218,373	44,791	4,430	3,440,534
14T_PL_7040.las	2,998,466	282,727	66,317	7,720	3,355,230
14T_PL_7041.las	3,011,364	507,127	128,417	15,204	3,662,112
14T_PL_7042.las	5,225,467	783,845	215,731	29,654	6,254,697
14T_PL_7043.las	5,986,660	451,292	122,575	15,994	6,576,521
14T_PL_7044.las	5,920,655	696,783	258,455	53,579	6,929,472
14T_PL_7045.las	5,636,317	1,416,256	507,047	102,994	7,662,614
14T_PL_7100.las	2,762,152	267,435	52,491	4,775	3,086,853
14T_PL_7101.las	3,040,316	144,396	31,197	3,430	3,219,339
14T_PL_7102.las	2,882,020	212,374	38,811	3,062	3,136,267
14T_PL_7103.las	2,809,363	376,772	79,242	7,386	3,272,763
14T_PL_7104.las	2,987,704	173,888	34,521	3,524	3,199,637
14T_PL_7105.las	2,860,104	261,546	58,747	6,710	3,187,107
14T_PL_7106.las	2,965,030	643,706	163,891	19,963	3,792,590
14T_PL_7107.las	2,813,377	770,719	231,933	33,917	3,849,946
14T_PL_7108.las	2,790,708	292,985	77,410	10,931	3,172,034
14T_PL_7109.las	2,772,340	191,510	41,638	4,682	3,010,170
14T_PL_7110.las	2,746,531	67,976	10,955	1,030	2,826,492
14T_PL_7111.las	2,739,473	151,607	32,688	3,597	2,927,365
14T_PL_7112.las	2,622,221	127,701	25,727	2,915	2,778,564
14T_PL_7113.las	2,537,453	189,618	35,467	3,151	2,765,689
14T_PL_7114.las	2,702,838	274,767	55,617	5,291	3,038,513
14T_PL_7115.las	2,616,256	251,097	47,611	4,326	2,919,290
14T_PL_7116.las	2,808,422	288,076	43,559	3,241	3,143,298
14T_PL_7117.las	2,735,252	212,515	40,768	4,160	2,992,695
14T_PL_7118.las	2,651,221	134,634	22,785	1,959	2,810,599
14T_PL_7119.las	2,655,040	119,092	19,249	1,796	2,795,177
14T_PL_7120.las	2,459,834	152,490	24,094	2,087	2,638,505
14T_PL_7121.las	2,498,929	376,149	73,111	6,682	2,954,871
14T_PL_7122.las	2,616,850	319,846	56,982	4,798	2,998,476
14T_PL_7123.las	2,646,964	141,984	22,199	2,085	2,813,232

C-2 Report on Multiple Discrete Returns (Tiled Data) - continued

File	First return	Second return	Third return	Other returns	Total points
14T_PL_7124.las	2,826,939	208,624	39,290	3,927	3,078,780
14T_PL_7125.las	2,846,468	190,397	34,292	3,465	3,074,622
14T_PL_7126.las	2,861,721	246,126	39,622	3,416	3,150,885
14T_PL_7127.las	2,840,870	304,325	64,414	6,793	3,216,402
14T_PL_7128.las	3,041,948	259,021	50,510	5,371	3,356,850
14T_PL_7129.las	2,877,195	295,433	58,735	7,124	3,238,487
14T_PL_7130.las	3,053,822	210,517	34,651	3,562	3,302,552
14T_PL_7131.las	2,914,130	170,533	26,204	2,858	3,113,725
14T_PL_7132.las	2,972,291	282,484	48,466	4,696	3,307,937
14T_PL_7133.las	2,916,192	125,516	13,179	1,037	3,055,924
14T_PL_7134.las	2,963,826	148,125	19,478	1,881	3,133,310
14T_PL_7135.las	3,101,111	198,085	31,897	2,995	3,334,088
14T_PL_7136.las	2,911,349	381,067	78,583	8,219	3,379,218
14T_PL_7137.las	2,939,298	440,835	93,151	9,083	3,482,367
14T_PL_7138.las	3,012,456	507,164	107,549	10,167	3,637,336
14T_PL_7139.las	3,043,284	419,561	89,364	9,883	3,562,092
14T_PL_7140.las	3,005,235	244,205	39,062	3,457	3,291,959
14T_PL_7141.las	2,962,736	393,546	83,941	9,270	3,449,493
14T_PL_7142.las	3,720,315	400,656	83,411	8,924	4,213,306
14T_PL_7143.las	5,016,410	1,104,126	306,189	39,029	6,465,754
14T_PL_7144.las	5,747,777	329,225	64,153	7,276	6,148,431
14T_PL_7145.las	5,618,998	703,421	164,935	21,172	6,508,526
14T_PL_7146.las	5,691,913	435,431	92,225	11,036	6,230,605
14T_PL_7200.las	2,973,277	325,514	39,690	2,919	3,341,400
14T_PL_7201.las	3,040,205	133,054	11,339	874	3,185,472
14T_PL_7202.las	2,960,676	109,939	10,730	847	3,082,192
14T_PL_7203.las	2,934,573	182,512	26,493	2,560	3,146,138
14T_PL_7204.las	2,955,948	329,188	51,491	4,434	3,341,061
14T_PL_7205.las	2,764,005	206,426	41,247	5,169	3,016,847
14T_PL_7206.las	3,072,896	296,564	58,709	7,333	3,435,502
14T_PL_7207.las	2,790,853	347,331	71,067	8,532	3,217,783
14T_PL_7208.las	2,974,507	292,544	50,441	4,951	3,322,443
14T_PL_7209.las	2,890,864	127,305	19,430	2,016	3,039,615
14T_PL_7210.las	2,943,872	109,751	11,633	1,115	3,066,371

C-2 Report on Multiple Discrete Returns (Tiled Data) - continued

File	First return	Second return	Third return	Other returns	Total points
14T_PL_7211.las	2,956,376	233,262	40,753	5,119	3,235,510
14T_PL_7212.las	2,954,377	208,363	24,979	2,380	3,190,099
14T_PL_7213.las	2,849,320	187,631	23,771	2,183	3,062,905
14T_PL_7214.las	2,789,500	312,995	45,928	4,511	3,152,934
14T_PL_7215.las	2,811,624	395,691	63,355	6,134	3,276,804
14T_PL_7216.las	2,553,523	331,202	44,927	4,085	2,933,737
14T_PL_7217.las	2,711,069	189,936	21,586	2,008	2,924,599
14T_PL_7218.las	2,472,458	182,069	23,059	1,880	2,679,466
14T_PL_7219.las	2,738,051	147,267	11,825	808	2,897,951
14T_PL_7220.las	2,553,583	238,502	28,254	2,265	2,822,604
14T_PL_7221.las	1,802,391	223,130	32,877	2,797	2,061,195
14T_PL_7222.las	2,076,286	337,417	57,335	5,329	2,476,367
14T_PL_7223.las	2,621,189	324,091	51,053	5,128	3,001,461
14T_PL_7224.las	2,663,317	218,061	26,269	1,948	2,909,595
14T_PL_7225.las	2,554,874	168,239	20,779	1,791	2,745,683
14T_PL_7226.las	2,479,618	264,832	44,500	4,882	2,793,832
14T_PL_7227.las	2,440,866	204,698	31,717	3,510	2,680,791
14T_PL_7228.las	2,600,428	380,949	55,547	4,893	3,041,817
14T_PL_7229.las	2,637,673	265,277	28,955	2,440	2,934,345
14T_PL_7230.las	2,677,277	327,112	45,638	5,227	3,055,254
14T_PL_7231.las	2,797,785	239,279	22,282	2,267	3,061,613
14T_PL_7232.las	2,741,844	376,886	61,211	6,827	3,186,768
14T_PL_7233.las	2,979,895	351,971	53,210	5,628	3,390,704
14T_PL_7234.las	2,903,540	230,518	23,502	2,007	3,159,567
14T_PL_7235.las	3,147,593	251,732	29,533	2,258	3,431,116
14T_PL_7236.las	3,024,887	223,827	30,161	2,631	3,281,506
14T_PL_7237.las	3,052,739	514,781	103,755	10,054	3,681,329
14T_PL_7238.las	2,828,096	550,573	111,498	11,047	3,501,214
14T_PL_7239.las	2,989,473	448,555	110,391	15,864	3,564,283
14T_PL_7240.las	2,919,994	252,423	38,311	3,835	3,214,563
14T_PL_7241.las	2,965,700	278,109	42,947	4,262	3,291,018
14T_PL_7242.las	4,735,125	768,022	184,887	25,271	5,713,305
14T_PL_7243.las	5,553,754	1,101,568	295,195	41,980	6,992,497
14T_PL_7244.las	6,164,916	291,457	42,562	4,806	6,503,741

C-2 Report on Multiple Discrete Returns (Tiled Data) - continued

File	First return	Second return	Third return	Other returns	Total points
14T_PL_7245.las	6,533,978	536,640	108,705	14,287	7,193,610
14T_PL_7246.las	6,306,258	642,931	117,554	13,877	7,080,620
14T_PL_7300.las	2,905,569	401,405	50,769	4,238	3,361,981
14T_PL_7301.las	2,924,863	244,112	28,225	2,625	3,199,825
14T_PL_7302.las	2,972,073	186,859	20,041	1,694	3,180,667
14T_PL_7303.las	2,720,820	256,812	31,036	2,426	3,011,094
14T_PL_7304.las	2,973,858	267,538	32,845	2,831	3,277,072
14T_PL_7305.las	2,903,913	121,629	5,539	414	3,031,495
14T_PL_7306.las	3,260,447	164,833	11,719	930	3,437,929
14T_PL_7307.las	2,828,341	291,196	44,478	4,518	3,168,533
14T_PL_7308.las	3,102,752	315,915	54,466	5,929	3,479,062
14T_PL_7309.las	2,809,931	241,150	39,134	4,538	3,094,753
14T_PL_7310.las	2,962,098	143,533	10,341	899	3,116,871
14T_PL_7311.las	3,025,798	210,527	26,630	2,991	3,265,946
14T_PL_7312.las	3,042,744	558,132	108,304	10,841	3,720,021
14T_PL_7313.las	2,703,513	256,064	31,181	2,543	2,993,301
14T_PL_7314.las	3,001,413	405,652	64,717	7,012	3,478,794
14T_PL_7315.las	3,032,813	352,505	43,085	3,438	3,431,841
14T_PL_7316.las	2,985,590	352,792	41,044	3,203	3,382,629
14T_PL_7317.las	3,086,485	243,175	25,786	1,973	3,357,419
14T_PL_7318.las	2,918,688	211,153	27,675	2,293	3,159,809
14T_PL_7319.las	3,202,857	183,093	17,328	1,282	3,404,560
14T_PL_7320.las	2,801,036	357,947	50,319	4,622	3,213,924
14T_PL_7321.las	2,223,011	247,907	29,958	2,516	2,503,392
14T_PL_7322.las	2,661,845	263,433	37,345	2,834	2,965,457
14T_PL_7323.las	2,588,803	235,735	36,259	3,301	2,864,098
14T_PL_7324.las	2,664,671	148,167	17,354	1,332	2,831,524
14T_PL_7325.las	2,585,690	248,041	41,575	4,309	2,879,615
14T_PL_7326.las	2,603,811	418,775	85,649	9,266	3,117,501
14T_PL_7327.las	2,817,204	236,124	26,750	1,764	3,081,842
14T_PL_7328.las	2,702,036	283,482	39,978	4,028	3,029,524
14T_PL_7329.las	2,845,015	263,753	37,896	3,727	3,150,391
14T_PL_7330.las	2,671,958	340,595	56,926	6,344	3,075,823
14T_PL_7331.las	2,760,203	341,181	48,902	5,088	3,155,374

C-2 Report on Multiple Discrete Returns (Tiled Data) - continued

File	First return	Second return	Third return	Other returns	Total points
14T_PL_7332.las	2,641,709	425,655	76,247	8,639	3,152,250
14T_PL_7333.las	2,663,404	346,308	55,623	6,240	3,071,575
14T_PL_7334.las	2,510,804	176,347	18,304	1,398	2,706,853
14T_PL_7335.las	2,725,805	241,641	35,588	3,081	3,006,115
14T_PL_7336.las	2,745,530	217,436	32,674	2,765	2,998,405
14T_PL_7337.las	2,379,605	233,922	38,833	3,270	2,655,630
14T_PL_7338.las	2,800,695	226,172	32,554	2,703	3,062,124
14T_PL_7339.las	2,880,818	350,456	59,298	5,714	3,296,286
14T_PL_7340.las	2,909,732	301,082	49,068	5,545	3,265,427
14T_PL_7341.las	3,028,644	195,029	18,437	1,603	3,243,713
14T_PL_7342.las	4,025,613	310,135	40,270	3,897	4,379,915
14T_PL_7343.las	5,574,152	703,500	138,863	16,381	6,432,896
14T_PL_7344.las	6,481,179	510,043	74,926	6,995	7,073,143
14T_PL_7345.las	6,183,285	579,992	96,893	9,857	6,870,027
14T_PL_7346.las	6,987,172	262,102	20,472	1,893	7,271,639
14T_PL_7400.las	2,901,343	508,277	104,175	12,067	3,525,862
14T_PL_7401.las	3,041,488	459,585	87,575	9,948	3,598,596
14T_PL_7402.las	3,128,873	197,651	19,978	1,668	3,348,170
14T_PL_7403.las	2,952,368	182,153	15,132	1,358	3,151,011
14T_PL_7404.las	3,161,976	295,736	40,637	3,889	3,502,238
14T_PL_7405.las	2,976,961	210,292	24,110	2,138	3,213,501
14T_PL_7406.las	3,194,323	304,503	49,823	5,500	3,554,149
14T_PL_7407.las	2,861,721	546,647	125,241	15,726	3,549,335
14T_PL_7408.las	3,053,804	621,148	115,400	11,539	3,801,891
14T_PL_7409.las	2,898,015	295,612	45,213	4,289	3,243,129
14T_PL_7410.las	3,037,703	156,799	15,363	1,446	3,211,311
14T_PL_7411.las	3,198,427	289,995	43,832	4,650	3,536,904
14T_PL_7412.las	3,081,760	421,059	74,007	6,438	3,583,264
14T_PL_7413.las	2,860,007	385,969	61,515	5,483	3,312,974
14T_PL_7414.las	3,043,050	271,628	35,654	3,617	3,353,949
14T_PL_7415.las	3,056,010	216,048	20,306	1,731	3,294,095
14T_PL_7416.las	2,996,744	382,956	52,330	4,212	3,436,242
14T_PL_7417.las	3,110,078	392,887	44,530	3,540	3,551,035
14T_PL_7418.las	2,714,122	178,774	16,341	1,291	2,910,528

C-2 Report on Multiple Discrete Returns (Tiled Data) - continued

File	First return	Second return	Third return	Other returns	Total points
14T_PL_7419.las	3,097,880	254,462	28,564	2,130	3,383,036
14T_PL_7420.las	2,628,548	197,195	19,685	1,554	2,846,982
14T_PL_7421.las	2,996,864	202,000	19,256	1,567	3,219,687
14T_PL_7422.las	2,901,806	189,372	20,000	1,571	3,112,749
14T_PL_7423.las	2,934,609	140,167	12,136	1,033	3,087,945
14T_PL_7424.las	2,980,669	201,890	23,174	2,135	3,207,868
14T_PL_7425.las	2,996,472	237,725	32,830	3,319	3,270,346
14T_PL_7426.las	3,043,103	296,525	42,023	3,493	3,385,144
14T_PL_7427.las	2,849,033	313,888	46,976	4,706	3,214,603
14T_PL_7428.las	2,939,571	210,729	18,827	1,656	3,170,783
14T_PL_7429.las	2,848,534	309,243	39,953	3,277	3,201,007
14T_PL_7430.las	2,563,591	306,928	43,847	4,576	2,918,942
14T_PL_7431.las	2,847,550	359,022	57,385	7,066	3,271,023
14T_PL_7432.las	2,465,500	274,737	33,656	3,204	2,777,097
14T_PL_7433.las	2,906,127	353,943	51,014	5,658	3,316,742
14T_PL_7434.las	2,796,332	315,146	48,594	5,113	3,165,185
14T_PL_7435.las	2,747,188	533,716	114,722	12,363	3,407,989
14T_PL_7436.las	2,926,098	230,266	33,224	2,672	3,192,260
14T_PL_7437.las	2,641,955	199,510	32,415	3,077	2,876,957
14T_PL_7438.las	2,961,066	211,358	28,091	2,465	3,202,980
14T_PL_7439.las	2,673,431	164,308	18,998	1,596	2,858,333
14T_PL_7440.las	2,757,057	200,021	23,944	2,164	2,983,186
14T_PL_7441.las	2,748,262	227,327	25,456	2,771	3,003,816
14T_PL_7442.las	3,432,599	315,101	41,133	3,705	3,792,538
14T_PL_7443.las	5,676,777	519,838	74,768	6,893	6,278,276
14T_PL_7444.las	6,444,076	577,713	90,221	9,387	7,121,397
14T_PL_7445.las	6,046,049	811,102	154,507	15,157	7,026,815
14T_PL_7446.las	6,935,520	278,290	30,964	3,179	7,247,953
14T_PL_7500.las	2,772,358	326,233	54,658	6,263	3,159,512
14T_PL_7501.las	3,345,023	402,141	66,803	6,058	3,820,025
14T_PL_7502.las	3,251,663	267,611	33,000	2,542	3,554,816
14T_PL_7503.las	3,596,270	303,513	36,804	3,313	3,939,900
14T_PL_7504.las	3,676,611	243,184	24,708	1,963	3,946,466
14T_PL_7505.las	3,678,152	350,400	49,450	4,184	4,082,186

C-2 Report on Multiple Discrete Returns (Tiled Data) - continued

File	First return	Second return	Third return	Other returns	Total points
14T_PL_7506.las	3,978,654	642,002	111,145	10,234	4,742,035
14T_PL_7507.las	3,396,600	225,681	28,408	2,665	3,653,354
14T_PL_7508.las	2,979,058	252,088	33,386	2,574	3,267,106
14T_PL_7509.las	3,163,998	282,122	51,897	5,807	3,503,824
14T_PL_7510.las	2,892,790	260,951	36,146	3,037	3,192,924
14T_PL_7511.las	3,206,973	205,318	21,323	1,776	3,435,390
14T_PL_7512.las	3,064,027	220,524	24,974	1,791	3,311,316
14T_PL_7513.las	3,042,340	296,402	36,989	2,720	3,378,451
14T_PL_7514.las	3,062,008	344,780	49,270	3,877	3,459,935
14T_PL_7515.las	3,215,441	267,360	26,023	2,020	3,510,844
14T_PL_7516.las	2,904,093	172,708	16,999	1,233	3,095,033
14T_PL_7517.las	3,052,839	304,719	38,796	3,635	3,399,989
14T_PL_7518.las	2,852,076	282,989	31,310	2,532	3,168,907
14T_PL_7519.las	3,248,203	227,991	21,243	1,532	3,498,969
14T_PL_7520.las	3,112,455	209,334	17,516	1,442	3,340,747
14T_PL_7521.las	2,967,297	300,261	41,115	4,248	3,312,921
14T_PL_7522.las	3,427,813	181,752	8,597	437	3,618,599
14T_PL_7523.las	3,020,600	261,599	29,219	2,368	3,313,786
14T_PL_7524.las	3,085,973	158,019	9,461	627	3,254,080
14T_PL_7525.las	2,975,362	223,344	22,077	1,875	3,222,658
14T_PL_7526.las	3,138,882	197,279	15,528	1,152	3,352,841
14T_PL_7527.las	3,037,898	373,590	56,482	6,133	3,474,103
14T_PL_7528.las	3,051,280	321,429	43,685	4,387	3,420,781
14T_PL_7529.las	3,224,931	415,708	64,423	7,040	3,712,102
14T_PL_7530.las	2,961,999	356,688	53,237	5,699	3,377,623
14T_PL_7531.las	3,249,874	287,403	33,107	3,118	3,573,502
14T_PL_7532.las	3,124,522	449,632	75,455	8,017	3,657,626
14T_PL_7533.las	2,941,578	435,434	67,775	6,643	3,451,430
14T_PL_7534.las	2,899,564	312,810	45,342	4,465	3,262,181
14T_PL_7535.las	2,538,763	508,065	101,763	10,967	3,159,558
14T_PL_7536.las	2,811,714	296,609	41,709	3,587	3,153,619
14T_PL_7537.las	2,598,734	202,584	28,472	2,447	2,832,237
14T_PL_7538.las	2,178,871	190,700	25,447	2,493	2,397,511
14T_PL_7539.las	2,331,448	441,425	95,233	11,319	2,879,425

C-2 Report on Multiple Discrete Returns (Tiled Data) - continued

File	First return	Second return	Third return	Other returns	Total points
14T_PL_7540.las	2,451,618	383,748	60,809	6,119	2,902,294
14T_PL_7541.las	2,054,431	263,738	40,797	4,632	2,363,598
14T_PL_7542.las	3,139,428	226,418	30,438	2,987	3,399,271
14T_PL_7543.las	4,236,483	196,996	16,238	1,505	4,451,222
14T_PL_7544.las	3,671,008	423,709	77,126	8,217	4,180,060
14T_PL_7545.las	4,437,893	706,198	147,817	17,166	5,309,074
14T_PL_7546.las	5,991,139	920,267	214,624	28,687	7,154,717
14T_PL_7600.las	1,805,308	119,833	12,995	1,167	1,939,303
14T_PL_7601.las	2,463,608	235,494	39,365	3,265	2,741,732
14T_PL_7602.las	2,280,352	170,795	24,818	2,049	2,478,014
14T_PL_7603.las	2,015,183	106,457	11,997	955	2,134,592
14T_PL_7604.las	2,007,453	74,119	6,632	735	2,088,939
14T_PL_7605.las	1,863,127	101,608	11,518	998	1,977,251
14T_PL_7606.las	1,693,436	204,127	34,004	3,214	1,934,781
14T_PL_7607.las	1,636,617	165,485	24,559	2,374	1,829,035
14T_PL_7608.las	1,113,191	139,783	20,849	1,989	1,275,812
14T_PL_7609.las	1,098,812	82,879	7,844	774	1,190,309
14T_PL_7610.las	975,299	104,540	13,444	1,627	1,094,910
14T_PL_7611.las	1,151,086	155,857	22,065	2,228	1,331,236
14T_PL_7612.las	995,098	105,740	13,327	1,248	1,115,413
14T_PL_7613.las	870,332	91,160	11,846	1,118	974,456
14T_PL_7614.las	980,938	94,823	12,131	1,166	1,089,058
14T_PL_7615.las	954,551	137,053	18,028	1,931	1,111,563
14T_PL_7616.las	812,071	55,006	5,990	562	873,629
14T_PL_7617.las	807,082	59,386	7,125	592	874,185
14T_PL_7618.las	728,809	59,688	7,389	794	796,680
14T_PL_7619.las	724,152	63,576	6,657	625	795,010
14T_PL_7620.las	691,691	60,544	5,493	495	758,223
14T_PL_7621.las	535,020	61,608	7,577	807	605,012
14T_PL_7622.las	656,791	83,602	14,520	2,119	757,032
14T_PL_7623.las	490,248	39,481	2,597	203	532,529
14T_PL_7624.las	461,419	41,102	4,968	568	508,057
14T_PL_7625.las	394,340	44,859	6,552	789	446,540
14T_PL_7626.las	362,257	26,781	1,663	122	390,823

C-2 Report on Multiple Discrete Returns (Tiled Data) - continued

File	First return	Second return	Third return	Other returns	Total points
14T_PL_7627.las	306,051	42,316	5,989	602	354,958
14T_PL_7628.las	242,824	28,229	3,334	306	274,693
14T_PL_7629.las	214,480	32,215	5,961	857	253,513
14T_PL_7630.las	144,541	6,665	161	02	151,369
14T_PL_7631.las	93,559	12,048	1,751	161	107,519
14T_PL_7632.las	46,315	8,301	1,824	237	56,677
14T_PL_7633.las	3,956	307	24	03	4,290
Total	19,730,564,325	509,377,094	94,234,629	9,421,747	20,343,597,795

C-2 Report on Multiple Discrete Returns (Tiled Data) - All Returns

The purpose of this section is to show a graphic of lidar tiled data points colored by all returns. Blank tiles can indicate a collection or processing problem dealing with lidar return attribute information.

Data Source - Y:\Mapping\Projects\65219751_NE_NRCS_Ortho_Lidar\Production\Final_Client_Deliverables\Block3_Surdex\point_cloud\tilecls

Result Path - Y:\Mapping\Projects\65219751_NE_NRCS_Ortho_Lidar\Admin\QA_QC\Block_3_Surdex\C_2\ColorByReturns_Classified.jpg



First Second Third Fourth or other

C-2 Report on Multiple Discrete Returns (Tiled Data) - First Returns

The purpose of this section is to show a graphic of lidar tiled data points colored by first returns. Blank tiles can indicate a collection or processing problem dealing with lidar return attribute information.

Data Source - Y:\Mapping\Projects\65219751_NE_NRCS_Ortho_Lidar\Production\Final_Client_Deliverables\Block3_Surdex\point_cloud\tilecls

Result Path - Y:\Mapping\Projects\65219751_NE_NRCS_Ortho_Lidar\Admin\QA_QC\Block_3_Surdex\C_2\ColorByReturns_Classified_FirstReturns.jpg



C-2 Report on Multiple Discrete Returns (Tiled Data) - Second Returns

The purpose of this section is to show a graphic of lidar tiled data points colored by second returns. Blank tiles can indicate a collection or processing problem dealing with lidar return attribute information.

Data Source - Y:\Mapping\Projects\65219751_NE_NRCS_Ortho_Lidar\Production\Final_Client_Deliverables\Block3_Surdex\point_cloud\tilecls

Result Path - Y:\Mapping\Projects\65219751_NE_NRCS_Ortho_Lidar\Admin\QA_QC\Block_3_Surdex\C_2\ColorByReturns_Classified_SecondReturns.jpg



C-2 Report on Multiple Discrete Returns (Tiled Data) - Third Returns

The purpose of this section is to show a graphic of lidar tiled data points colored by third returns. Blank tiles can indicate a collection or processing problem dealing with lidar return attribute information.

Data Source - Y:\Mapping\Projects\65219751_NE_NRCS_Ortho_Lidar\Production\Final_Client_Deliverables\Block3_Surdex\point_cloud\tilecls

Result Path - Y:\Mapping\Projects\65219751_NE_NRCS_Ortho_Lidar\Admin\QA_QC\Block_3_Surdex\C_2\ColorByReturns_Classified_ThirdReturns.jpg



C-2 Report on Multiple Discrete Returns (Tiled Data) - Other Returns

The purpose of this section is to show a graphic of lidar tiled data points colored by fourth or other returns. Blank tiles can indicate a collection or processing problem dealing with lidar return attribute information.

Data Source - Y:\Mapping\Projects\65219751_NE_NRCS_Ortho_Lidar\Production\Final_Client_Deliverables\Block3_Surdex\point_cloud\tilecls

Result Path - Y:\Mapping\Projects\65219751_NE_NRCS_Ortho_Lidar\Admin\QA_QC\Block_3_Surdex\C_2\ColorByReturns_Classified_OtherReturns.jpg



C-3 Report on Intensity Values (Swath Data)

The USGS Lidar Base Specification Version 1.2 states: "Intensity values are required for each multiple discrete return. The values recorded in the LAS files shall be normalized to 16 bit, as described in the LAS Specification version 1.4 (American Society for Photogrammetry and Remote Sensing, 2011)."

The purpose of this section is to report on the presence and quantities of lidar intensity in the LAS swath data.

Boresighted Files - Y:\Mapping\Projects\65219751_NE_NRCS_Ortho_Lidar\Production\Final_Client_Deliverables\Block3_Surdex\point_cloud\swathuncls

File	Minimum	Maximum	Mean	Median	Mode
00132.las	928	65,520	13,314	16,720	1,808
00133.las	16	65,520	15,521	17,232	18,160
00134.las	16	65,520	15,551	17,136	18,112
00135.las	16	65,520	15,001	16,800	18,048
00136.las	16	65,520	14,840	16,736	17,888
00138.las	16	65,520	14,214	14,352	13,648
00139.las	16	65,520	14,532	14,640	14,064
00140.las	16	65,520	14,553	14,656	14,528
00141.las	16	65,520	15,826	17,408	18,672
00142.las	16	65,520	17,047	17,584	17,408
00143.las	16	65,520	17,069	17,680	17,648
00144.las	16	65,520	16,871	17,632	17,600
00145.las	16	65,520	16,765	17,568	17,648
00147.las	128	65,520	16,490	17,952	20,448
00148.las	16	65,520	17,578	19,056	21,264
00149.las	16	65,520	17,852	18,928	19,344
00150.las	16	65,520	18,311	19,168	19,392
00151.las	16	65,520	17,997	18,784	18,704
00152.las	16	65,520	18,403	19,360	19,760
00153.las	16	65,520	18,104	18,816	18,816
00154.las	16	65,520	17,996	18,544	18,176
00157.las	64	65,520	15,409	15,568	15,008
00158.las	16	65,520	17,401	17,920	17,408
00159.las	16	65,520	17,238	17,968	17,936
00160.las	16	65,520	17,174	17,920	17,776
00161.las	16	65,520	17,746	18,384	18,400

C-3 Report on Intensity Values (Swath Data) - continued

File	Minimum	Maximum	Mean	Median	Mode
00162.las	16	65,520	17,835	18,464	18,224
00164.las	16	65,520	17,939	18,592	18,288
00165.las	64	65,520	17,514	18,160	18,096
00166.las	16	65,520	18,049	18,672	18,416
00167.las	16	65,520	18,236	18,720	18,448
00168.las	64	65,520	18,279	18,608	18,096
00169.las	64	65,520	18,121	18,480	18,256
00170.las	16	65,520	18,084	18,544	18,032
00171.las	16	65,520	18,151	18,448	18,176
00172.las	16	65,520	18,377	18,624	18,288
00173.las	64	65,520	14,295	14,560	14,496
00174.las	16	65,520	14,577	14,832	14,560
00175.las	16	65,520	14,924	15,040	14,592
00176.las	16	65,520	15,173	15,232	14,736
00177.las	16	65,520	14,753	14,768	13,968
00178.las	16	65,520	14,764	14,864	14,304
00179.las	16	65,520	18,200	18,320	18,064
00180.las	48	65,520	18,122	18,288	17,808
00181.las	16	65,520	17,790	17,872	17,248
00182.las	16	65,520	17,739	17,888	17,488
00183.las	16	65,520	17,647	17,776	17,488
00184.las	16	65,520	17,670	17,712	17,136
00185.las	16	65,520	17,801	17,872	17,392
00186.las	16	65,520	17,956	17,968	17,344
00187.las	16	65,520	18,459	18,352	17,520
00188.las	16	65,520	18,698	18,672	18,032
00189.las	16	65,520	18,675	18,560	17,856
00190.las	16	65,520	14,979	15,008	14,592
00191.las	16	65,520	15,404	15,488	14,816
00192.las	16	65,520	15,267	15,280	14,736
00193.las	16	65,520	15,024	15,088	14,704
00194.las	16	65,520	15,017	15,024	14,448
00195.las	16	65,520	15,260	15,472	14,976

C-3 Report on Intensity Values (Swath Data) - continued

File	Minimum	Maximum	Mean	Median	Mode
00196.las	16	65,520	15,525	15,648	15,280
00197.las	16	65,520	18,039	17,952	17,376
00198.las	16	65,520	17,754	17,776	17,248
00199.las	16	65,520	17,699	17,664	17,200
00200.las	16	65,520	17,452	17,392	16,672
00201.las	16	65,520	17,334	17,280	16,192
00202.las	16	65,520	17,437	17,520	16,704
00203.las	880	65,520	12,551	13,360	14,576
00204.las	16	65,520	14,569	14,736	14,560
00205.las	16	65,520	14,501	14,704	14,656
00206.las	16	65,520	13,909	14,496	14,656
00207.las	16	65,520	14,650	14,736	14,352
00208.las	16	65,520	14,355	14,704	14,608
00380.las	16	65,520	18,479	18,336	17,184
00381.las	16	65,520	18,252	18,368	17,712
00382.las	16	65,520	19,293	19,520	20,784
00383.las	16	65,520	18,828	19,072	19,280
00384.las	16	65,520	20,345	20,368	19,904
00414.las	880	65,520	16,631	19,312	20,208
00427.las	800	65,520	15,088	15,024	14,784
00428.las	16	65,520	14,951	15,056	14,832
00439.las	16	65,520	16,807	19,408	20,352
00440.las	16	65,520	17,448	18,832	19,392
00441.las	16	65,520	16,392	18,560	19,632
00442.las	16	65,520	16,868	17,456	16,880
00443.las	16	65,520	17,744	17,888	17,360
00444.las	16	65,520	17,324	17,408	17,360
00445.las	16	65,520	18,197	18,336	16,944
00446.las	16	65,520	15,959	16,464	16,112
00447.las	16	65,520	14,688	14,768	13,808
00448.las	16	65,520	15,509	15,664	15,184
00450.las	896	65,520	16,389	18,816	19,424
00451.las	864	65,520	15,257	18,496	2,192

C-3 Report on Intensity Values (Swath Data) - continued

File	Minimum	Maximum	Mean	Median	Mode
00452.las	912	65,520	17,874	19,792	20,624
00453.las	912	65,520	18,363	20,272	20,576
00454.las	928	65,520	17,146	19,280	20,096
00455.las	896	65,520	17,048	19,424	20,800
00458.las	48	65,520	18,603	18,928	18,176
00459.las	48	65,520	18,433	18,736	18,352
00460.las	48	65,520	19,824	20,288	21,184
00461.las	48	65,520	19,248	19,488	17,872
00462.las	48	65,520	19,394	19,792	19,776
00463.las	48	65,520	18,635	18,624	17,536
00464.las	80	65,520	15,235	15,248	14,528
00465.las	64	65,520	14,672	15,776	17,168
00466.las	16	65,520	13,349	14,320	14,944
00467.las	944	41,424	14,908	14,992	14,912
00468.las	400	65,520	13,673	13,888	13,616
Overall Statistics	16	65,520	16,690	17,040	16,928

C-3 Report on Intensity Values (Swath Data) - continued

The purpose of this section is to show a frequency distribution chart of intensities throughout all of the lidar swath files.

Data Source - Y:\Mapping\Projects\65219751_NE_NRCS_Ortho_Lidar\Production\Final_Client_Deliverables\Block3_Surdex\point_cloud\swathuncls

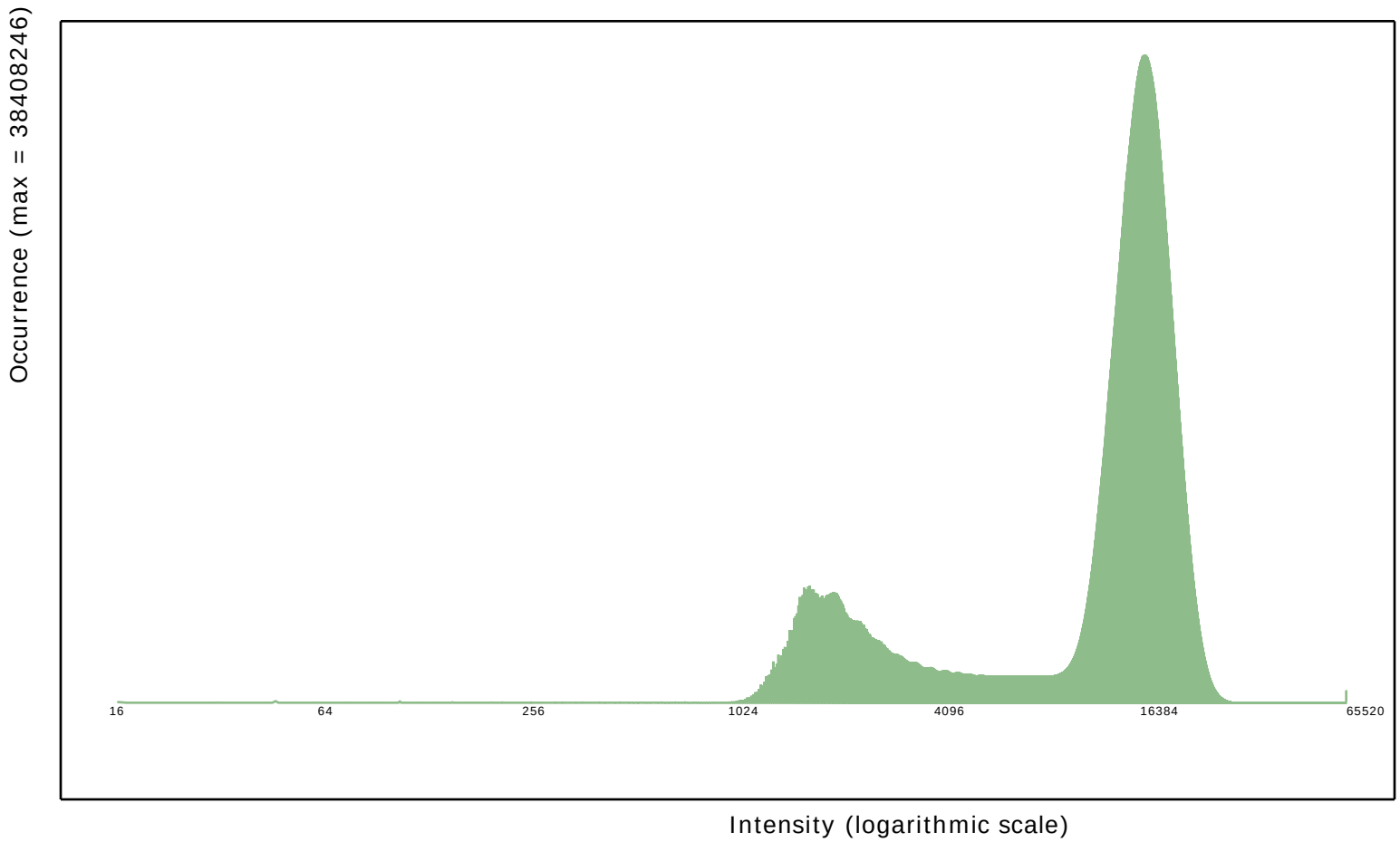

C-3 Report on Intensity Values (Swath Data) - continued

The purpose of this section is to show a graphic of lidar swath data points colored by intensity. Blank flight lines can indicate a collection or processing problem dealing with lidar intensity attribute information.

Data Source - Y:\Mapping\Projects\65219751_NE_NRCS_Ortho_Lidar\Production\Final_Client_Deliverables\Block3_Surdex\point_cloud\swathuncls

Result Path - D:\00_NE_NRCS\Block_3_Surdex_QC\C_3\ColorByIntensity_Boresighted.jpg



C-3 Report on Intensity Values (Tiled Data)

The purpose of this section is to report on the presence and quantities of lidar intensity in the LAS tiled data.

Classified Files - Y:\Mapping\Projects\65219751_NE_NRCS_Ortho_Lidar\Production\Final_Client_Deliverables\Block 3_Surdex\point_cloud\tilecls

File	Minimum	Maximum	Mean	Median	Mode
14T_NK_9967.las	1,104	28,048	15,595	15,488	13,888
14T_NK_9968.las	1,040	65,520	16,478	16,368	14,464
14T_NK_9969.las	656	65,520	16,959	17,152	17,280
14T_NK_9970.las	448	53,504	17,841	17,792	17,504
14T_NK_9971.las	448	65,520	16,747	16,880	17,664
14T_NK_9972.las	336	33,184	18,352	18,208	17,712
14T_NK_9973.las	1,008	65,520	17,628	17,488	16,496
14T_NK_9974.las	560	65,520	16,862	16,288	15,472
14T_NK_9975.las	64	65,520	18,136	18,768	21,024
14T_NK_9976.las	384	65,520	16,814	16,752	15,680
14T_NK_9977.las	1,008	65,520	14,297	15,536	15,680
14T_NK_9978.las	368	65,520	16,667	16,624	16,224
14T_NK_9979.las	528	65,520	17,959	18,176	20,032
14T_NK_9980.las	976	43,248	17,288	17,344	15,360
14T_NK_9981.las	480	65,520	17,167	17,216	17,984
14T_NK_9982.las	640	65,520	15,773	15,808	15,712
14T_NK_9983.las	768	65,520	16,233	16,192	15,680
14T_NK_9984.las	656	36,096	16,292	16,224	16,112
14T_NK_9985.las	896	28,800	17,077	17,264	18,240
14T_NK_9986.las	992	65,520	16,930	16,976	16,512
14T_NK_9987.las	960	29,792	17,398	17,664	18,592
14T_NK_9988.las	560	65,520	16,942	17,024	17,248
14T_NK_9989.las	768	63,264	15,588	15,728	15,856
14T_NK_9990.las	928	32,288	17,124	16,816	15,744
14T_NK_9991.las	64	65,520	17,573	17,392	16,896
14T_NK_9992.las	1,024	56,000	16,559	15,984	15,424
14T_NK_9993.las	320	58,400	17,723	18,016	18,368
14T_NK_9994.las	432	65,520	17,879	18,016	15,968
14T_NK_9995.las	1,040	65,520	17,573	17,504	16,416

C-3 Report on Intensity Values (Tiled Data) - continued

File	Minimum	Maximum	Mean	Median	Mode
14T_NK_9996.las	944	34,736	18,690	19,056	19,648
14T_NK_9997.las	672	65,520	17,908	18,160	18,528
14T_NK_9998.las	384	65,520	17,934	18,656	17,568
14T_NK_9999.las	992	65,520	14,511	17,040	18,096
14T_NL_9813.las	1,312	27,952	17,916	18,032	18,112
14T_NL_9814.las	1,088	20,704	13,870	13,840	13,760
14T_NL_9815.las	1,136	20,288	14,843	14,848	14,992
14T_NL_9816.las	944	25,392	16,532	16,608	17,328
14T_NL_9817.las	992	65,520	17,895	18,000	17,312
14T_NL_9818.las	1,104	27,488	17,851	18,032	18,256
14T_NL_9819.las	1,072	65,520	18,217	18,480	18,224
14T_NL_9820.las	64	65,520	17,382	17,248	17,344
14T_NL_9821.las	1,056	28,880	16,215	16,000	15,728
14T_NL_9822.las	1,056	32,000	17,334	17,504	17,872
14T_NL_9823.las	432	65,520	16,408	16,896	14,816
14T_NL_9824.las	992	35,584	17,513	18,240	18,912
14T_NL_9825.las	960	41,712	16,419	16,896	17,264
14T_NL_9826.las	384	65,520	16,459	16,960	18,160
14T_NL_9827.las	896	30,784	17,832	17,760	17,760
14T_NL_9828.las	1,072	65,520	16,778	17,248	17,744
14T_NL_9829.las	368	65,520	15,650	16,896	18,672
14T_NL_9830.las	1,056	65,520	14,794	15,296	15,184
14T_NL_9831.las	944	65,520	17,247	17,568	17,248
14T_NL_9832.las	928	30,672	16,429	16,640	16,448
14T_NL_9833.las	1,008	65,520	16,324	16,688	16,800
14T_NL_9834.las	976	65,520	18,095	18,192	17,808
14T_NL_9835.las	560	65,520	15,830	15,856	15,952
14T_NL_9836.las	960	65,520	15,352	15,424	14,976
14T_NL_9837.las	1,008	47,792	16,508	16,752	15,488
14T_NL_9838.las	976	65,520	17,510	17,968	18,160
14T_NL_9839.las	912	56,224	16,631	16,048	15,008
14T_NL_9840.las	912	31,328	16,887	16,656	15,504
14T_NL_9841.las	1,024	65,520	17,565	17,312	16,496

C-3 Report on Intensity Values (Tiled Data) - continued

File	Minimum	Maximum	Mean	Median	Mode
14T_NL_9842.las	752	65,520	17,115	18,064	17,760
14T_NL_9843.las	384	65,520	16,459	16,832	17,936
14T_NL_9844.las	880	36,368	15,401	15,376	15,600
14T_NL_9900.las	112	65,520	17,419	18,368	19,360
14T_NL_9901.las	48	65,520	18,146	18,432	18,768
14T_NL_9902.las	1,088	65,520	18,328	18,352	18,544
14T_NL_9903.las	496	65,520	18,968	19,168	19,392
14T_NL_9904.las	976	65,520	16,594	16,144	15,216
14T_NL_9905.las	384	65,520	18,181	18,640	19,056
14T_NL_9906.las	48	65,520	19,454	19,968	20,688
14T_NL_9907.las	224	65,520	18,246	18,096	17,248
14T_NL_9908.las	976	49,200	17,455	17,424	17,392
14T_NL_9909.las	112	65,520	16,729	18,368	18,656
14T_NL_9910.las	16	65,520	20,207	20,304	20,064
14T_NL_9911.las	48	65,520	18,552	18,608	18,832
14T_NL_9912.las	160	65,520	19,788	19,984	20,112
14T_NL_9913.las	320	65,520	18,826	19,088	19,232
14T_NL_9914.las	64	65,520	16,388	16,656	16,304
14T_NL_9915.las	128	65,520	17,322	17,840	17,808
14T_NL_9916.las	48	65,520	17,240	17,168	16,592
14T_NL_9917.las	320	65,520	16,284	16,416	16,672
14T_NL_9918.las	496	65,520	16,803	16,784	16,608
14T_NL_9919.las	64	65,520	17,777	18,016	17,760
14T_NL_9920.las	432	65,520	19,642	19,712	19,824
14T_NL_9921.las	448	44,192	19,507	19,584	19,664
14T_NL_9922.las	816	65,520	18,220	18,864	20,144
14T_NL_9923.las	1,008	65,520	18,508	19,808	19,936
14T_NL_9924.las	192	65,520	18,390	18,528	18,880
14T_NL_9925.las	1,168	65,520	17,237	17,024	16,176
14T_NL_9926.las	1,040	65,520	17,452	17,792	18,064
14T_NL_9927.las	544	65,520	19,432	19,760	20,640
14T_NL_9928.las	48	65,520	17,100	17,712	17,680
14T_NL_9929.las	1,040	65,520	17,378	18,816	19,456

C-3 Report on Intensity Values (Tiled Data) - continued

File	Minimum	Maximum	Mean	Median	Mode
14T_NL_9930.las	784	50,576	17,003	18,032	18,880
14T_NL_9931.las	1,168	65,520	18,477	18,672	18,496
14T_NL_9932.las	1,152	30,864	17,928	18,208	18,880
14T_NL_9933.las	384	65,520	18,302	18,176	17,104
14T_NL_9934.las	1,136	65,520	19,370	19,472	16,096
14T_NL_9935.las	480	29,184	18,357	18,304	17,504
14T_NL_9936.las	576	65,520	18,428	18,656	19,520
14T_NL_9937.las	320	30,960	17,517	16,816	15,216
14T_NL_9938.las	720	65,520	16,864	16,656	16,256
14T_NL_9939.las	128	65,520	16,954	16,512	16,096
14T_NL_9940.las	768	30,192	16,384	16,272	16,080
14T_NL_9941.las	656	34,864	19,882	19,632	17,872
14T_NL_9942.las	384	65,520	16,630	17,056	16,256
14T_NL_9943.las	48	65,520	17,679	17,648	18,960
14T_NL_9944.las	1,088	32,736	18,827	18,832	18,896
14T_PK_0067.las	48	31,600	19,261	19,216	19,200
14T_PK_0068.las	112	32,160	19,290	19,360	19,408
14T_PK_0069.las	48	31,936	19,612	19,680	20,560
14T_PK_0070.las	112	65,520	20,081	20,480	22,000
14T_PK_0071.las	48	65,520	19,788	20,192	21,856
14T_PK_0072.las	208	65,520	20,492	20,512	19,936
14T_PK_0073.las	48	65,520	17,869	16,992	16,528
14T_PK_0074.las	48	65,520	17,887	17,040	16,816
14T_PK_0075.las	112	48,304	18,678	17,904	15,776
14T_PK_0076.las	48	65,520	17,491	17,376	16,880
14T_PK_0077.las	48	30,848	18,527	18,736	18,976
14T_PK_0078.las	48	32,064	18,202	18,080	17,200
14T_PK_0079.las	112	65,520	20,267	20,336	20,720
14T_PK_0080.las	48	52,880	19,298	19,216	18,928
14T_PK_0081.las	160	65,520	16,305	15,632	14,544
14T_PK_0082.las	160	65,520	16,465	16,592	16,432
14T_PK_0083.las	48	65,520	17,303	18,128	19,264
14T_PK_0084.las	48	35,248	16,729	16,560	16,080

C-3 Report on Intensity Values (Tiled Data) - continued

File	Minimum	Maximum	Mean	Median	Mode
14T_PK_0085.las	48	27,536	17,404	17,376	17,008
14T_PK_0086.las	112	65,520	17,241	17,232	17,136
14T_PK_0087.las	640	26,912	17,509	17,520	17,216
14T_PK_0088.las	448	65,520	18,331	18,448	18,688
14T_PK_0089.las	112	65,520	17,788	17,872	17,776
14T_PK_0090.las	704	29,936	16,471	15,632	14,624
14T_PK_0091.las	608	28,784	17,772	17,744	17,968
14T_PK_0092.las	448	31,872	18,903	19,152	19,888
14T_PK_0093.las	112	65,520	17,815	17,664	17,408
14T_PK_0094.las	336	65,520	18,322	18,320	18,480
14T_PK_0095.las	384	32,496	18,845	19,056	20,256
14T_PK_0096.las	48	32,192	19,155	18,944	18,464
14T_PK_0097.las	48	65,520	16,627	16,448	16,000
14T_PK_0098.las	16	65,520	17,733	16,768	16,016
14T_PK_0099.las	656	31,136	19,764	19,792	19,440
14T_PK_0167.las	48	36,432	19,066	19,216	19,664
14T_PK_0168.las	608	65,520	19,856	20,208	20,384
14T_PK_0169.las	432	33,728	19,085	19,280	19,088
14T_PK_0170.las	96	65,520	18,853	18,992	19,632
14T_PK_0171.las	112	65,520	17,787	18,480	20,720
14T_PK_0172.las	832	61,456	17,666	17,328	15,888
14T_PK_0173.las	128	65,520	17,320	16,992	15,664
14T_PK_0174.las	112	65,520	17,487	17,312	16,656
14T_PK_0175.las	336	65,520	17,315	17,136	16,064
14T_PK_0176.las	448	38,384	17,065	17,312	18,224
14T_PK_0177.las	112	65,520	19,653	19,760	20,352
14T_PK_0178.las	672	65,520	17,893	17,792	16,672
14T_PK_0179.las	336	65,520	18,363	18,432	18,016
14T_PK_0180.las	48	65,520	17,436	18,320	18,240
14T_PK_0181.las	48	65,520	15,273	15,168	14,880
14T_PK_0182.las	480	39,168	18,216	18,912	20,000
14T_PK_0183.las	112	27,840	17,638	17,840	18,240
14T_PK_0184.las	48	29,776	16,305	16,400	16,176

C-3 Report on Intensity Values (Tiled Data) - continued

File	Minimum	Maximum	Mean	Median	Mode
14T_PK_0185.las	48	63,040	16,976	16,816	16,624
14T_PK_0186.las	48	65,520	17,132	16,912	16,688
14T_PK_0187.las	272	28,800	16,880	16,864	16,736
14T_PK_0188.las	48	65,520	18,580	19,008	18,800
14T_PK_0189.las	48	55,872	17,593	17,472	17,376
14T_PK_0190.las	48	48,752	16,345	16,192	15,856
14T_PK_0191.las	48	65,520	17,562	17,664	17,632
14T_PK_0192.las	48	32,880	19,815	19,856	19,792
14T_PK_0193.las	16	65,520	17,142	16,768	15,840
14T_PK_0194.las	48	65,520	19,759	19,920	20,368
14T_PK_0195.las	48	65,520	18,180	18,240	18,032
14T_PK_0196.las	16	65,520	16,595	16,560	16,368
14T_PK_0197.las	16	65,520	17,303	17,392	16,960
14T_PK_0198.las	224	33,008	20,111	20,144	20,112
14T_PK_0199.las	112	65,520	18,566	18,960	19,136
14T_PK_0267.las	768	34,896	16,629	18,720	19,248
14T_PK_0268.las	224	65,520	19,382	20,432	21,488
14T_PK_0269.las	656	65,520	17,993	18,992	19,744
14T_PK_0270.las	16	65,520	17,096	17,744	17,024
14T_PK_0271.las	16	65,520	17,776	17,872	18,352
14T_PK_0272.las	1,200	65,520	18,313	17,632	15,920
14T_PK_0273.las	480	65,520	18,586	18,640	18,576
14T_PK_0274.las	112	65,520	18,159	18,016	17,408
14T_PK_0275.las	160	65,520	19,615	19,808	19,520
14T_PK_0276.las	48	65,520	18,224	18,416	18,864
14T_PK_0277.las	16	65,520	19,546	19,616	20,400
14T_PK_0278.las	48	32,368	18,516	18,544	18,688
14T_PK_0279.las	272	34,176	18,157	18,224	18,208
14T_PK_0280.las	48	56,112	17,958	18,080	18,240
14T_PK_0281.las	16	65,520	17,169	17,792	17,792
14T_PK_0282.las	48	56,848	17,120	17,088	16,720
14T_PK_0283.las	16	65,520	16,093	16,736	16,544
14T_PK_0284.las	48	54,576	18,063	17,680	17,360

C-3 Report on Intensity Values (Tiled Data) - continued

File	Minimum	Maximum	Mean	Median	Mode
14T_PK_0285.las	48	62,432	19,994	20,400	21,808
14T_PK_0286.las	48	51,808	17,616	17,280	16,160
14T_PK_0287.las	48	45,648	16,731	16,832	16,880
14T_PK_0288.las	48	52,672	18,229	18,608	18,768
14T_PK_0289.las	272	28,704	17,240	17,440	17,616
14T_PK_0290.las	16	65,520	18,563	18,544	17,952
14T_PK_0291.las	16	65,520	19,308	19,344	17,216
14T_PK_0292.las	48	41,152	20,263	20,464	21,648
14T_PK_0293.las	16	65,520	18,970	19,216	20,896
14T_PK_0294.las	48	65,520	18,140	18,336	19,312
14T_PK_0295.las	48	34,240	17,968	17,936	17,952
14T_PK_0296.las	16	65,520	18,250	18,336	18,160
14T_PK_0297.las	16	65,520	18,141	18,208	17,968
14T_PK_0298.las	48	65,520	19,893	20,464	20,864
14T_PK_0299.las	48	65,520	18,101	17,696	16,432
14T_PK_0367.las	48	33,184	17,398	18,720	19,792
14T_PK_0368.las	48	65,520	18,293	18,832	19,008
14T_PK_0369.las	16	65,520	17,494	18,064	18,352
14T_PK_0370.las	48	32,112	17,212	17,056	16,640
14T_PK_0371.las	48	41,232	17,468	17,424	17,024
14T_PK_0372.las	48	65,520	18,002	17,952	17,456
14T_PK_0373.las	16	65,520	19,907	20,000	19,904
14T_PK_0374.las	16	65,520	17,473	17,664	17,040
14T_PK_0375.las	16	65,520	17,915	18,080	17,792
14T_PK_0376.las	48	30,752	16,342	16,144	15,552
14T_PK_0377.las	112	31,760	16,892	16,880	16,864
14T_PK_0378.las	48	35,072	17,004	17,120	17,056
14T_PK_0379.las	48	43,648	18,572	18,944	20,304
14T_PK_0380.las	48	38,464	17,245	17,168	16,864
14T_PK_0381.las	48	56,672	19,267	19,936	20,896
14T_PK_0382.las	48	27,440	16,169	16,176	16,080
14T_PK_0383.las	48	29,968	16,089	16,608	16,416
14T_PK_0384.las	16	65,520	17,982	18,272	18,256

C-3 Report on Intensity Values (Tiled Data) - continued

File	Minimum	Maximum	Mean	Median	Mode
14T_PK_0385.las	16	65,520	17,488	17,616	17,424
14T_PK_0386.las	16	65,520	17,419	17,424	17,360
14T_PK_0387.las	48	65,520	17,990	18,272	18,688
14T_PK_0388.las	16	50,512	17,072	17,488	16,720
14T_PK_0389.las	48	33,664	15,617	15,184	14,672
14T_PK_0390.las	16	31,712	19,892	19,984	19,952
14T_PK_0391.las	272	65,520	20,029	20,208	21,824
14T_PK_0392.las	16	65,520	19,649	19,664	19,232
14T_PK_0393.las	16	65,520	18,665	18,672	17,648
14T_PK_0394.las	16	65,520	18,255	18,640	19,280
14T_PK_0395.las	48	65,520	18,483	18,576	18,752
14T_PK_0396.las	48	65,520	17,865	17,984	18,096
14T_PK_0397.las	48	65,520	17,195	17,328	17,360
14T_PK_0398.las	48	38,208	19,519	19,440	18,048
14T_PK_0399.las	48	65,520	17,488	17,472	17,680
14T_PK_0467.las	48	46,352	18,857	18,816	18,672
14T_PK_0468.las	48	65,520	17,269	16,640	15,680
14T_PK_0469.las	48	38,688	19,240	19,184	17,440
14T_PK_0470.las	48	65,520	18,708	18,656	18,384
14T_PK_0471.las	48	30,496	17,341	17,072	16,032
14T_PK_0472.las	48	65,520	16,428	16,064	15,936
14T_PK_0473.las	48	65,520	18,668	19,184	20,032
14T_PK_0474.las	48	65,520	17,105	16,848	16,208
14T_PK_0475.las	48	65,520	17,613	17,424	16,752
14T_PK_0476.las	48	65,520	17,604	17,344	16,000
14T_PK_0477.las	48	65,520	18,734	18,992	19,440
14T_PK_0478.las	48	65,520	18,150	18,288	18,656
14T_PK_0479.las	48	62,496	17,105	16,656	15,680
14T_PK_0480.las	16	65,520	16,408	16,288	16,208
14T_PK_0481.las	48	38,064	19,068	19,632	20,080
14T_PK_0482.las	48	65,520	17,001	16,448	15,808
14T_PK_0483.las	48	65,520	17,103	17,232	17,360
14T_PK_0484.las	48	65,520	18,848	18,560	18,176

C-3 Report on Intensity Values (Tiled Data) - continued

File	Minimum	Maximum	Mean	Median	Mode
14T_PK_0485.las	16	65,520	17,695	17,632	17,072
14T_PK_0486.las	48	65,520	18,451	18,608	19,360
14T_PK_0487.las	48	65,520	18,214	18,768	18,960
14T_PK_0488.las	48	45,664	17,251	17,136	16,288
14T_PK_0489.las	48	65,520	16,828	16,640	15,936
14T_PK_0490.las	48	33,504	18,853	18,528	18,320
14T_PK_0491.las	48	65,520	17,732	17,616	16,912
14T_PK_0492.las	48	46,800	19,276	19,440	19,376
14T_PK_0493.las	16	31,136	19,410	19,584	19,984
14T_PK_0494.las	48	65,520	17,877	18,016	18,528
14T_PK_0495.las	48	34,368	18,693	18,720	18,592
14T_PK_0496.las	48	65,520	17,583	17,488	17,264
14T_PK_0497.las	48	65,520	18,049	18,208	18,528
14T_PK_0498.las	48	65,520	18,600	18,768	18,448
14T_PK_0499.las	48	65,520	18,201	18,272	18,048
14T_PK_0567.las	48	50,208	17,408	17,360	17,056
14T_PK_0568.las	16	65,520	18,665	18,608	17,568
14T_PK_0569.las	16	65,520	18,371	18,688	19,616
14T_PK_0570.las	48	40,160	18,543	18,448	17,968
14T_PK_0571.las	48	65,520	16,582	16,320	15,952
14T_PK_0572.las	16	65,520	17,647	17,504	16,320
14T_PK_0573.las	48	63,648	15,827	15,600	15,328
14T_PK_0574.las	48	59,536	18,536	18,720	19,168
14T_PK_0575.las	48	65,520	18,395	19,168	19,696
14T_PK_0576.las	48	65,520	17,429	17,008	15,232
14T_PK_0577.las	48	38,528	16,971	16,992	15,680
14T_PK_0578.las	48	65,520	16,158	16,080	15,216
14T_PK_0579.las	48	65,520	15,605	15,568	15,104
14T_PK_0580.las	48	65,520	17,325	17,168	15,456
14T_PK_0581.las	48	65,520	19,045	19,104	19,264
14T_PK_0582.las	48	36,464	18,110	18,608	18,864
14T_PK_0583.las	48	45,616	17,477	17,776	18,000
14T_PK_0584.las	48	65,520	17,827	17,712	17,248

C-3 Report on Intensity Values (Tiled Data) - continued

File	Minimum	Maximum	Mean	Median	Mode
14T_PK_0585.las	16	34,240	17,418	17,664	17,360
14T_PK_0586.las	16	65,520	18,312	18,368	18,272
14T_PK_0587.las	48	50,736	18,100	18,096	17,824
14T_PK_0588.las	48	62,928	17,698	17,968	17,840
14T_PK_0589.las	48	65,520	17,194	17,152	17,056
14T_PK_0590.las	16	28,928	17,006	16,960	16,960
14T_PK_0591.las	48	65,520	16,266	16,272	16,160
14T_PK_0592.las	48	65,520	17,278	17,232	16,976
14T_PK_0593.las	48	65,520	18,722	18,816	18,592
14T_PK_0594.las	48	29,872	17,799	17,808	18,208
14T_PK_0595.las	48	65,520	17,759	16,944	15,760
14T_PK_0596.las	16	65,520	16,979	16,304	15,312
14T_PK_0597.las	48	65,520	18,319	18,560	19,008
14T_PK_0598.las	48	65,520	16,568	16,400	15,792
14T_PK_0599.las	48	65,520	16,806	16,640	16,592
14T_PK_0667.las	16	65,520	17,965	18,096	18,016
14T_PK_0668.las	16	65,520	17,300	17,104	16,800
14T_PK_0669.las	48	65,520	17,502	17,152	16,448
14T_PK_0670.las	48	56,400	18,848	18,816	18,432
14T_PK_0671.las	48	31,712	17,800	17,520	17,392
14T_PK_0672.las	48	65,472	17,844	17,760	17,488
14T_PK_0673.las	48	65,520	18,580	18,704	18,720
14T_PK_0674.las	48	65,520	20,048	20,176	20,144
14T_PK_0675.las	48	54,640	19,809	19,904	20,048
14T_PK_0676.las	48	65,520	19,934	20,192	20,976
14T_PK_0677.las	48	57,968	17,583	17,504	16,864
14T_PK_0678.las	48	49,088	18,312	18,320	18,224
14T_PK_0679.las	48	49,056	17,458	17,088	16,064
14T_PK_0680.las	48	65,520	17,953	17,984	18,320
14T_PK_0681.las	48	53,504	18,589	18,544	18,464
14T_PK_0682.las	48	65,520	18,617	18,640	18,704
14T_PK_0683.las	48	65,520	18,731	18,720	17,712
14T_PK_0684.las	48	57,680	17,636	17,088	16,528

C-3 Report on Intensity Values (Tiled Data) - continued

File	Minimum	Maximum	Mean	Median	Mode
14T_PK_0685.las	48	65,520	19,409	19,680	19,872
14T_PK_0686.las	48	45,248	17,986	17,856	17,024
14T_PK_0687.las	48	34,080	19,394	19,552	19,136
14T_PK_0688.las	48	33,376	18,181	18,560	17,792
14T_PK_0689.las	48	64,112	17,372	17,504	17,744
14T_PK_0690.las	48	42,560	18,647	18,176	17,584
14T_PK_0691.las	48	35,952	18,466	18,720	14,912
14T_PK_0692.las	48	50,288	19,703	19,792	20,096
14T_PK_0693.las	48	65,520	16,855	16,656	16,112
14T_PK_0694.las	48	38,144	17,354	17,264	17,312
14T_PK_0695.las	48	65,520	16,666	16,384	15,968
14T_PK_0696.las	48	30,768	17,424	17,168	16,736
14T_PK_0697.las	48	65,520	18,673	18,784	18,528
14T_PK_0698.las	48	65,520	17,949	18,032	17,216
14T_PK_0699.las	48	65,520	19,769	20,240	20,864
14T_PK_0767.las	48	33,968	19,396	19,456	19,072
14T_PK_0768.las	48	65,520	17,951	17,792	17,568
14T_PK_0769.las	48	65,520	16,377	16,400	16,112
14T_PK_0770.las	48	65,520	16,084	16,336	16,304
14T_PK_0771.las	16	65,520	18,221	18,032	18,496
14T_PK_0772.las	48	65,520	18,516	18,704	18,512
14T_PK_0773.las	48	65,520	19,149	19,536	19,760
14T_PK_0774.las	16	65,520	17,165	17,840	18,448
14T_PK_0775.las	48	65,520	16,927	17,024	16,784
14T_PK_0776.las	48	35,952	19,286	19,152	17,520
14T_PK_0777.las	48	65,520	17,148	17,440	17,440
14T_PK_0778.las	16	65,520	18,087	18,128	17,152
14T_PK_0779.las	48	65,520	17,974	18,752	19,776
14T_PK_0780.las	48	65,520	18,473	18,800	18,752
14T_PK_0781.las	48	50,368	18,197	18,160	18,272
14T_PK_0782.las	48	65,520	17,525	17,456	17,040
14T_PK_0783.las	48	65,520	18,087	18,064	17,488
14T_PK_0784.las	48	65,520	18,064	17,984	17,904

C-3 Report on Intensity Values (Tiled Data) - continued

File	Minimum	Maximum	Mean	Median	Mode
14T_PK_0785.las	48	65,520	20,066	20,208	18,192
14T_PK_0786.las	48	65,520	17,842	17,344	16,512
14T_PK_0787.las	16	65,520	18,508	18,400	16,480
14T_PK_0788.las	48	65,520	19,936	20,352	21,872
14T_PK_0789.las	48	65,520	19,581	19,984	21,024
14T_PK_0790.las	48	39,072	20,898	21,536	21,456
14T_PK_0791.las	16	65,520	19,441	19,312	15,952
14T_PK_0792.las	48	60,064	18,568	17,792	16,304
14T_PK_0793.las	48	65,520	18,141	18,224	18,768
14T_PK_0794.las	48	65,520	18,119	18,096	18,176
14T_PK_0795.las	48	65,520	17,649	17,872	18,224
14T_PK_0796.las	48	65,520	19,472	19,680	19,952
14T_PK_0797.las	48	65,520	18,726	18,704	17,312
14T_PK_0798.las	48	65,520	18,133	18,944	19,248
14T_PK_0799.las	48	65,520	16,856	17,728	18,272
14T_PK_0867.las	16	65,520	21,510	21,696	22,704
14T_PK_0868.las	48	35,168	19,410	19,120	18,560
14T_PK_0869.las	16	65,520	18,514	18,512	18,016
14T_PK_0870.las	48	65,520	18,055	17,936	16,736
14T_PK_0871.las	48	65,520	17,401	17,024	16,224
14T_PK_0872.las	48	56,464	19,355	19,056	18,944
14T_PK_0873.las	48	65,520	19,085	19,152	18,928
14T_PK_0874.las	48	65,520	16,738	17,424	15,952
14T_PK_0875.las	48	65,520	18,137	18,448	17,648
14T_PK_0876.las	16	48,512	18,688	18,560	18,464
14T_PK_0877.las	48	34,400	17,723	17,936	18,832
14T_PK_0878.las	48	65,520	17,954	17,312	15,728
14T_PK_0879.las	48	57,680	19,033	18,320	17,856
14T_PK_0880.las	48	29,488	18,331	18,176	17,968
14T_PK_0881.las	48	52,432	17,740	17,728	17,472
14T_PK_0882.las	48	50,096	18,924	18,704	18,320
14T_PK_0883.las	48	65,520	16,576	17,392	15,568
14T_PK_0884.las	48	64,064	16,035	17,200	17,424

C-3 Report on Intensity Values (Tiled Data) - continued

File	Minimum	Maximum	Mean	Median	Mode
14T_PK_0885.las	48	65,520	20,004	20,528	22,336
14T_PK_0886.las	16	42,944	22,198	22,512	22,784
14T_PK_0887.las	48	39,040	20,938	21,552	23,552
14T_PK_0888.las	48	65,520	21,383	21,632	21,312
14T_PK_0889.las	48	56,496	21,818	22,160	23,344
14T_PK_0890.las	48	37,984	22,281	22,432	22,368
14T_PK_0891.las	16	42,656	22,048	22,224	22,096
14T_PK_0892.las	48	65,520	20,405	20,208	20,016
14T_PK_0893.las	48	37,120	19,616	19,520	19,168
14T_PK_0894.las	48	65,520	18,659	18,528	18,176
14T_PK_0895.las	48	65,520	18,646	18,768	18,992
14T_PK_0896.las	48	37,088	21,137	21,120	20,656
14T_PK_0897.las	48	65,520	18,276	17,984	16,976
14T_PK_0898.las	48	65,520	17,359	18,864	19,840
14T_PK_0899.las	48	51,136	20,895	20,784	20,896
14T_PK_0967.las	48	65,520	22,367	22,608	22,528
14T_PK_0968.las	48	65,520	19,339	19,184	18,480
14T_PK_0969.las	48	65,520	19,507	19,616	18,976
14T_PK_0970.las	48	65,520	17,915	17,648	17,264
14T_PK_0971.las	16	65,520	18,507	18,368	16,560
14T_PK_0972.las	48	65,520	19,292	19,216	18,816
14T_PK_0973.las	16	55,536	19,727	19,792	20,288
14T_PK_0974.las	48	65,520	19,473	19,440	17,616
14T_PK_0975.las	16	65,520	18,978	18,832	18,336
14T_PK_0976.las	48	65,520	18,766	18,640	18,464
14T_PK_0977.las	16	65,520	18,680	18,736	18,752
14T_PK_0978.las	16	43,824	17,477	17,424	17,200
14T_PK_0979.las	16	39,872	18,627	18,528	18,224
14T_PK_0980.las	16	32,896	18,829	18,640	18,304
14T_PK_0981.las	48	65,520	17,954	17,968	18,112
14T_PK_0982.las	16	65,520	19,001	19,616	19,856
14T_PK_0983.las	48	55,456	18,642	18,608	17,456
14T_PK_0984.las	48	65,520	16,437	17,024	16,880

C-3 Report on Intensity Values (Tiled Data) - continued

File	Minimum	Maximum	Mean	Median	Mode
14T_PK_0985.las	48	65,520	19,607	19,568	18,800
14T_PK_0986.las	48	65,520	19,746	19,184	17,760
14T_PK_0987.las	48	53,040	20,594	20,704	21,328
14T_PK_0988.las	16	65,520	20,889	21,120	20,912
14T_PK_0989.las	48	65,520	21,686	21,872	22,640
14T_PK_0990.las	48	33,120	19,143	18,864	18,336
14T_PK_0991.las	48	65,520	18,013	17,536	17,024
14T_PK_0992.las	48	40,256	18,759	18,880	19,920
14T_PK_0993.las	48	65,520	18,224	18,176	18,288
14T_PK_0994.las	48	38,944	18,410	18,096	17,424
14T_PK_0995.las	48	65,520	19,992	20,032	20,176
14T_PK_0996.las	48	65,520	19,336	19,360	19,552
14T_PK_0997.las	48	65,520	18,581	18,512	18,272
14T_PK_0998.las	48	65,520	17,904	18,048	17,328
14T_PK_0999.las	48	65,520	17,601	18,288	16,992
14T_PK_1067.las	48	65,520	18,973	19,632	18,656
14T_PK_1068.las	48	65,520	18,292	19,024	18,048
14T_PK_1069.las	48	38,352	17,980	17,952	18,352
14T_PK_1070.las	48	65,520	16,728	16,640	16,288
14T_PK_1071.las	48	65,520	16,969	16,608	15,872
14T_PK_1072.las	48	65,520	18,968	18,928	17,088
14T_PK_1073.las	48	65,520	17,171	16,896	15,200
14T_PK_1074.las	16	65,520	17,717	17,344	16,496
14T_PK_1075.las	48	65,520	19,939	20,000	18,896
14T_PK_1076.las	16	36,208	20,515	20,720	22,064
14T_PK_1077.las	48	65,520	17,529	17,264	16,816
14T_PK_1078.las	48	65,520	17,566	17,088	16,672
14T_PK_1079.las	48	33,232	18,896	18,848	19,040
14T_PK_1080.las	48	39,344	17,722	17,792	17,872
14T_PK_1081.las	16	65,520	17,072	16,928	16,784
14T_PK_1082.las	16	54,064	17,503	17,552	17,440
14T_PK_1083.las	48	65,520	16,969	16,736	16,624
14T_PK_1084.las	48	65,520	17,734	17,568	17,072

C-3 Report on Intensity Values (Tiled Data) - continued

File	Minimum	Maximum	Mean	Median	Mode
14T_PK_1085.las	48	65,520	17,454	17,376	17,120
14T_PK_1086.las	48	51,248	21,346	21,824	22,784
14T_PK_1087.las	16	53,776	20,015	19,712	17,904
14T_PK_1088.las	48	65,520	18,151	18,384	18,240
14T_PK_1089.las	48	65,520	19,519	20,048	20,416
14T_PK_1090.las	48	44,752	18,850	18,800	18,464
14T_PK_1091.las	48	35,616	17,934	17,952	17,904
14T_PK_1092.las	48	43,056	21,931	21,776	21,168
14T_PK_1093.las	48	34,576	18,044	17,872	17,040
14T_PK_1094.las	48	65,520	17,233	17,184	17,328
14T_PK_1095.las	48	36,848	19,041	18,976	19,840
14T_PK_1096.las	48	65,520	19,666	19,376	18,912
14T_PK_1097.las	48	47,600	18,237	18,256	18,176
14T_PK_1098.las	48	65,520	18,084	18,112	16,880
14T_PK_1099.las	48	65,520	19,292	19,136	16,576
14T_PK_1167.las	48	65,520	20,697	20,064	18,832
14T_PK_1168.las	48	65,520	20,487	20,320	19,088
14T_PK_1169.las	48	65,520	16,909	16,480	15,968
14T_PK_1170.las	48	65,520	17,982	17,792	17,360
14T_PK_1171.las	48	65,520	17,909	17,632	16,224
14T_PK_1172.las	48	65,520	17,936	17,920	17,840
14T_PK_1173.las	48	65,520	16,572	16,640	17,904
14T_PK_1174.las	48	48,960	18,344	18,624	19,280
14T_PK_1175.las	48	65,520	17,592	17,664	17,376
14T_PK_1176.las	48	33,552	17,456	17,488	17,008
14T_PK_1177.las	48	65,520	17,606	18,288	18,112
14T_PK_1178.las	48	65,520	17,299	17,472	17,760
14T_PK_1179.las	48	65,520	19,472	19,088	18,080
14T_PK_1180.las	48	65,520	18,605	18,608	18,144
14T_PK_1181.las	48	49,296	17,164	16,976	16,144
14T_PK_1182.las	48	65,520	18,777	19,056	19,360
14T_PK_1183.las	48	65,520	20,602	20,656	20,480
14T_PK_1184.las	48	65,520	19,325	19,120	18,176

C-3 Report on Intensity Values (Tiled Data) - continued

File	Minimum	Maximum	Mean	Median	Mode
14T_PK_1185.las	48	65,520	17,026	16,896	16,928
14T_PK_1186.las	48	65,520	20,245	20,304	19,952
14T_PK_1187.las	48	65,520	19,029	19,312	17,344
14T_PK_1188.las	16	41,760	20,464	20,672	21,104
14T_PK_1189.las	48	33,632	20,296	20,496	20,048
14T_PK_1190.las	48	65,520	19,112	19,472	19,328
14T_PK_1191.las	48	37,632	17,280	16,224	14,912
14T_PK_1192.las	48	65,520	20,430	20,688	21,216
14T_PK_1193.las	48	57,664	19,985	20,048	20,000
14T_PK_1194.las	48	49,760	16,261	15,840	15,776
14T_PK_1195.las	16	32,672	19,231	19,136	18,832
14T_PK_1196.las	48	65,520	19,550	19,296	18,576
14T_PK_1197.las	48	65,520	18,120	18,112	18,112
14T_PK_1198.las	48	65,520	18,557	18,624	18,544
14T_PK_1199.las	48	65,520	19,864	20,112	20,096
14T_PK_1267.las	48	65,520	21,510	21,648	23,936
14T_PK_1268.las	48	65,520	18,194	17,856	16,640
14T_PK_1269.las	48	65,520	17,854	17,792	16,352
14T_PK_1270.las	16	51,056	17,427	17,136	16,896
14T_PK_1271.las	48	65,520	17,111	16,608	15,760
14T_PK_1272.las	16	65,520	17,549	17,456	17,376
14T_PK_1273.las	48	65,520	17,884	18,160	19,424
14T_PK_1274.las	48	65,520	18,309	18,288	18,304
14T_PK_1275.las	48	65,520	18,068	18,368	18,304
14T_PK_1276.las	48	65,520	17,155	17,168	16,640
14T_PK_1277.las	48	56,720	19,408	19,424	19,600
14T_PK_1278.las	48	65,520	17,853	17,888	16,800
14T_PK_1279.las	48	65,520	17,636	17,904	18,224
14T_PK_1280.las	16	65,520	17,386	17,424	17,344
14T_PK_1281.las	48	65,520	16,138	16,000	15,840
14T_PK_1282.las	48	65,520	17,844	16,896	15,216
14T_PK_1283.las	48	65,520	18,233	18,560	19,296
14T_PK_1284.las	48	30,528	18,597	18,560	18,688

C-3 Report on Intensity Values (Tiled Data) - continued

File	Minimum	Maximum	Mean	Median	Mode
14T_PK_1285.las	48	65,520	17,046	16,992	16,784
14T_PK_1286.las	48	65,520	21,051	21,200	20,944
14T_PK_1287.las	48	65,520	18,940	20,592	21,088
14T_PK_1288.las	48	65,520	17,275	17,696	17,264
14T_PK_1289.las	48	33,440	18,964	19,376	19,760
14T_PK_1290.las	48	57,776	19,045	19,280	19,808
14T_PK_1291.las	48	65,520	18,264	18,576	14,496
14T_PK_1292.las	48	65,520	17,484	17,056	15,616
14T_PK_1293.las	48	65,520	18,160	18,320	18,512
14T_PK_1294.las	48	65,520	16,474	16,592	17,552
14T_PK_1295.las	48	47,072	18,033	18,048	18,256
14T_PK_1296.las	48	65,520	17,910	17,776	17,184
14T_PK_1297.las	16	65,520	17,931	17,760	17,264
14T_PK_1298.las	48	65,520	17,037	17,136	17,168
14T_PK_1299.las	48	65,520	18,236	18,048	17,632
14T_PK_1367.las	48	65,520	18,983	19,264	20,128
14T_PK_1368.las	48	36,448	19,303	19,360	19,008
14T_PK_1369.las	16	65,520	17,942	17,664	16,896
14T_PK_1370.las	48	53,824	17,396	17,072	16,336
14T_PK_1371.las	48	65,520	16,620	16,960	16,560
14T_PK_1372.las	48	65,520	16,791	16,432	15,888
14T_PK_1373.las	16	65,520	16,024	15,872	15,824
14T_PK_1374.las	16	65,520	16,562	16,592	16,608
14T_PK_1375.las	48	39,104	17,319	17,200	16,464
14T_PK_1376.las	48	47,072	17,764	17,440	16,848
14T_PK_1377.las	48	53,936	18,074	18,000	17,632
14T_PK_1378.las	48	29,232	18,754	18,704	18,768
14T_PK_1379.las	48	47,360	18,611	18,672	18,480
14T_PK_1380.las	16	65,520	16,697	16,752	17,312
14T_PK_1381.las	48	31,712	16,287	16,048	15,680
14T_PK_1382.las	48	39,008	19,038	19,152	18,416
14T_PK_1383.las	16	65,520	17,897	18,208	18,576
14T_PK_1384.las	48	37,808	16,107	15,824	15,328

C-3 Report on Intensity Values (Tiled Data) - continued

File	Minimum	Maximum	Mean	Median	Mode
14T_PK_1385.las	48	31,680	17,016	17,008	17,104
14T_PK_1386.las	48	65,520	18,969	18,880	18,624
14T_PK_1387.las	48	65,520	17,216	16,688	16,272
14T_PK_1388.las	48	65,520	16,610	17,792	16,256
14T_PK_1389.las	48	37,600	18,771	18,832	19,216
14T_PK_1390.las	48	65,520	18,420	18,192	17,520
14T_PK_1391.las	48	65,520	18,599	18,400	18,192
14T_PK_1392.las	48	65,520	16,990	16,752	15,200
14T_PK_1393.las	48	65,520	19,060	19,408	20,144
14T_PK_1394.las	48	37,360	20,077	20,192	20,176
14T_PK_1395.las	48	65,520	18,823	18,544	17,936
14T_PK_1396.las	48	65,520	19,422	19,248	18,976
14T_PK_1397.las	48	65,520	17,567	17,680	18,528
14T_PK_1398.las	48	65,520	16,861	16,848	16,464
14T_PK_1399.las	48	65,520	18,684	18,736	18,432
14T_PK_1467.las	48	33,776	19,316	19,600	20,944
14T_PK_1468.las	48	65,520	17,845	17,984	18,256
14T_PK_1469.las	48	65,520	18,734	19,088	20,304
14T_PK_1470.las	48	65,520	16,585	16,352	16,368
14T_PK_1471.las	48	65,520	16,372	16,400	16,240
14T_PK_1472.las	48	65,520	18,164	17,952	15,952
14T_PK_1473.las	16	65,520	20,346	20,464	20,224
14T_PK_1474.las	48	65,520	18,267	18,576	19,952
14T_PK_1475.las	16	65,520	16,222	16,112	16,000
14T_PK_1476.las	48	65,520	15,604	15,216	14,736
14T_PK_1477.las	16	41,104	20,427	20,912	21,728
14T_PK_1478.las	48	40,464	21,380	21,712	22,464
14T_PK_1479.las	16	65,520	18,341	18,272	16,976
14T_PK_1480.las	48	65,520	18,493	18,720	18,768
14T_PK_1481.las	48	65,520	17,000	16,976	17,008
14T_PK_1482.las	48	32,992	17,165	16,976	16,784
14T_PK_1483.las	48	65,520	18,676	18,848	22,128
14T_PK_1484.las	48	65,520	16,740	16,416	16,000

C-3 Report on Intensity Values (Tiled Data) - continued

File	Minimum	Maximum	Mean	Median	Mode
14T_PK_1485.las	48	65,520	15,987	15,872	15,344
14T_PK_1486.las	48	65,520	16,403	16,240	15,040
14T_PK_1487.las	48	65,520	19,233	18,960	18,128
14T_PK_1488.las	48	65,520	17,555	18,688	21,120
14T_PK_1489.las	48	65,520	18,715	19,808	20,432
14T_PK_1490.las	48	65,520	18,009	17,840	17,360
14T_PK_1491.las	16	65,520	18,934	18,880	17,264
14T_PK_1492.las	48	65,520	18,216	18,064	17,728
14T_PK_1493.las	48	31,808	17,402	17,344	16,896
14T_PK_1494.las	48	65,520	16,087	15,536	14,592
14T_PK_1495.las	48	65,520	17,824	17,168	15,872
14T_PK_1496.las	48	65,520	17,643	17,632	17,360
14T_PK_1497.las	48	33,136	16,753	16,608	16,352
14T_PK_1498.las	48	65,520	16,064	16,128	16,048
14T_PK_1499.las	48	40,512	18,271	18,464	18,176
14T_PK_1567.las	48	37,808	20,039	20,464	20,976
14T_PK_1568.las	48	50,848	19,802	20,064	20,560
14T_PK_1569.las	16	65,520	19,513	19,424	18,848
14T_PK_1570.las	48	65,520	16,586	16,336	16,144
14T_PK_1571.las	48	36,528	17,306	17,248	17,376
14T_PK_1572.las	48	65,520	17,345	17,248	16,896
14T_PK_1573.las	48	65,520	17,599	17,504	16,672
14T_PK_1574.las	48	65,520	17,427	17,392	17,344
14T_PK_1575.las	48	65,520	17,382	17,104	16,912
14T_PK_1576.las	16	65,520	17,023	16,640	16,240
14T_PK_1577.las	48	65,520	17,356	16,960	16,464
14T_PK_1578.las	48	65,520	17,450	17,472	16,544
14T_PK_1579.las	48	53,664	17,819	17,648	16,064
14T_PK_1580.las	48	65,520	18,889	18,896	19,296
14T_PK_1581.las	16	38,384	18,599	18,704	18,208
14T_PK_1582.las	48	40,144	19,154	18,608	17,440
14T_PK_1583.las	48	31,296	17,592	17,424	17,216
14T_PK_1584.las	48	31,168	17,298	17,664	18,016

C-3 Report on Intensity Values (Tiled Data) - continued

File	Minimum	Maximum	Mean	Median	Mode
14T_PK_1585.las	48	65,520	17,139	16,864	15,904
14T_PK_1586.las	48	65,520	19,777	19,952	19,920
14T_PK_1587.las	48	33,760	19,868	19,840	17,280
14T_PK_1588.las	48	65,520	17,537	17,264	16,784
14T_PK_1589.las	48	65,520	15,796	17,120	16,528
14T_PK_1590.las	48	65,520	19,204	19,536	19,504
14T_PK_1591.las	48	65,520	18,689	19,280	20,544
14T_PK_1592.las	48	65,520	17,318	17,168	16,752
14T_PK_1593.las	48	48,608	16,992	16,928	16,592
14T_PK_1594.las	48	43,664	17,830	17,440	16,624
14T_PK_1595.las	48	48,752	16,912	16,672	16,080
14T_PK_1596.las	48	38,704	19,100	19,312	20,064
14T_PK_1597.las	48	43,712	16,958	16,704	15,616
14T_PK_1598.las	48	65,520	17,026	17,024	17,152
14T_PK_1599.las	48	65,520	17,931	18,576	18,704
14T_PK_1667.las	48	59,936	21,040	21,264	21,936
14T_PK_1668.las	48	65,520	20,037	19,776	18,848
14T_PK_1669.las	48	65,520	18,258	18,160	18,208
14T_PK_1670.las	48	65,520	20,260	21,024	21,968
14T_PK_1671.las	48	65,520	17,051	16,784	15,792
14T_PK_1672.las	48	65,520	17,830	17,712	16,944
14T_PK_1673.las	48	65,520	16,938	16,336	15,936
14T_PK_1674.las	48	62,192	18,600	18,480	18,080
14T_PK_1675.las	48	65,520	19,435	19,664	20,976
14T_PK_1676.las	48	36,848	19,227	19,328	19,488
14T_PK_1677.las	48	65,520	19,770	19,680	19,312
14T_PK_1678.las	16	65,520	18,482	18,560	18,720
14T_PK_1679.las	48	33,984	16,812	16,240	15,840
14T_PK_1680.las	48	65,520	19,031	18,912	17,344
14T_PK_1681.las	48	65,520	20,122	20,240	20,256
14T_PK_1682.las	48	65,520	17,170	17,072	17,264
14T_PK_1683.las	48	65,520	17,964	18,064	18,720
14T_PK_1684.las	48	65,520	15,901	15,168	14,192

C-3 Report on Intensity Values (Tiled Data) - continued

File	Minimum	Maximum	Mean	Median	Mode
14T_PK_1685.las	48	65,520	17,829	17,152	16,080
14T_PK_1686.las	48	65,520	17,984	18,096	14,032
14T_PK_1687.las	48	56,272	19,383	19,792	21,184
14T_PK_1688.las	48	65,520	16,830	16,496	16,192
14T_PK_1689.las	48	65,520	15,516	16,416	15,728
14T_PK_1690.las	48	65,520	19,564	20,480	20,976
14T_PK_1691.las	48	65,520	20,825	21,168	21,456
14T_PK_1692.las	48	65,520	19,076	19,104	18,544
14T_PK_1693.las	48	65,520	16,508	16,416	16,480
14T_PK_1694.las	48	65,520	16,468	15,920	14,384
14T_PK_1695.las	48	49,344	16,461	16,224	16,016
14T_PK_1696.las	48	31,888	17,296	16,640	15,616
14T_PK_1697.las	48	47,840	16,357	16,016	15,600
14T_PK_1698.las	48	65,520	17,291	17,424	17,744
14T_PK_1699.las	48	65,520	18,506	18,720	19,072
14T_PK_1767.las	16	32,976	18,579	18,944	19,152
14T_PK_1768.las	48	65,520	19,729	19,824	20,176
14T_PK_1769.las	48	65,520	18,888	18,704	18,048
14T_PK_1770.las	48	31,696	18,302	18,720	19,456
14T_PK_1771.las	48	65,520	17,440	17,136	15,712
14T_PK_1772.las	48	65,520	17,800	18,704	19,136
14T_PK_1773.las	48	65,520	18,696	20,032	20,368
14T_PK_1774.las	48	43,120	18,032	17,216	16,096
14T_PK_1775.las	16	65,520	17,158	16,544	15,648
14T_PK_1776.las	48	58,800	17,445	16,960	15,840
14T_PK_1777.las	48	31,040	18,019	17,840	17,728
14T_PK_1778.las	48	65,520	17,538	17,296	16,912
14T_PK_1779.las	48	65,520	18,214	17,664	16,672
14T_PK_1780.las	48	65,520	18,939	19,184	19,696
14T_PK_1781.las	48	65,520	19,314	19,376	19,216
14T_PK_1782.las	16	65,520	16,978	16,032	14,352
14T_PK_1783.las	48	51,184	17,391	16,736	14,304
14T_PK_1784.las	48	65,520	15,215	14,912	14,672

C-3 Report on Intensity Values (Tiled Data) - continued

File	Minimum	Maximum	Mean	Median	Mode
14T_PK_1785.las	48	65,520	17,598	17,408	16,208
14T_PK_1786.las	16	65,520	15,734	15,104	13,840
14T_PK_1787.las	48	65,520	17,416	18,656	19,680
14T_PK_1788.las	48	65,520	17,585	18,768	21,216
14T_PK_1789.las	48	65,520	18,017	19,216	20,192
14T_PK_1790.las	48	65,520	18,384	18,832	19,696
14T_PK_1791.las	48	42,224	20,022	20,256	20,416
14T_PK_1792.las	48	65,520	20,107	20,352	20,816
14T_PK_1793.las	48	65,520	16,475	16,320	16,432
14T_PK_1794.las	48	65,520	16,194	16,304	16,704
14T_PK_1795.las	48	29,712	16,165	16,416	17,136
14T_PK_1796.las	48	65,520	17,030	17,104	17,200
14T_PK_1797.las	48	65,520	17,889	18,480	19,168
14T_PK_1798.las	48	65,520	15,612	15,552	15,312
14T_PK_1799.las	48	65,520	17,660	17,312	15,968
14T_PK_1867.las	112	65,520	16,535	16,752	16,832
14T_PK_1868.las	160	30,336	16,026	15,728	15,120
14T_PK_1869.las	48	65,520	16,305	15,968	15,216
14T_PK_1870.las	272	38,480	15,849	15,520	15,056
14T_PK_1871.las	272	43,872	16,295	16,448	16,816
14T_PK_1872.las	160	51,952	15,620	15,552	14,944
14T_PK_1873.las	112	65,520	17,735	17,744	15,312
14T_PK_1874.las	64	65,520	17,375	17,104	16,816
14T_PK_1875.las	224	65,520	16,544	16,368	15,984
14T_PK_1876.las	208	60,944	16,704	16,320	15,408
14T_PK_1877.las	224	36,384	17,010	16,960	16,752
14T_PK_1878.las	144	65,520	14,138	13,856	13,360
14T_PK_1879.las	112	65,520	15,439	15,152	14,624
14T_PK_1880.las	128	65,520	15,519	15,280	14,816
14T_PK_1881.las	128	65,520	14,479	14,064	13,136
14T_PK_1882.las	160	65,520	16,810	16,688	16,336
14T_PK_1883.las	64	65,520	16,910	17,168	18,512
14T_PK_1884.las	336	65,520	15,009	14,960	14,640

C-3 Report on Intensity Values (Tiled Data) - continued

File	Minimum	Maximum	Mean	Median	Mode
14T_PK_1885.las	128	65,520	15,779	15,904	14,640
14T_PK_1886.las	64	65,520	13,204	13,904	17,168
14T_PK_1887.las	80	65,520	12,540	12,672	1,680
14T_PK_1888.las	64	65,520	14,028	15,696	1,696
14T_PK_1889.las	112	65,520	15,797	16,032	15,856
14T_PK_1890.las	272	65,520	15,196	14,928	14,432
14T_PK_1891.las	48	65,520	16,967	17,216	17,280
14T_PK_1892.las	272	65,520	16,340	16,736	18,160
14T_PK_1893.las	160	65,520	14,894	14,944	12,560
14T_PK_1894.las	128	65,520	15,762	16,080	16,512
14T_PK_1895.las	384	65,520	14,014	14,000	13,504
14T_PK_1896.las	64	65,520	13,776	13,680	13,344
14T_PK_1897.las	64	65,520	13,196	12,832	12,592
14T_PK_1898.las	64	65,520	13,018	12,624	12,336
14T_PK_1899.las	64	65,520	14,163	14,720	14,768
14T_PK_1967.las	1,120	65,520	14,703	14,512	14,112
14T_PK_1968.las	1,104	65,520	14,567	14,640	14,736
14T_PK_1969.las	1,008	65,520	14,128	13,824	12,624
14T_PK_1970.las	752	65,520	14,949	15,232	15,264
14T_PK_1971.las	128	65,520	14,101	14,320	13,936
14T_PK_1972.las	992	65,520	15,385	15,296	14,816
14T_PK_1973.las	1,168	28,000	15,626	15,232	14,608
14T_PK_1974.las	928	65,520	13,777	14,144	13,888
14T_PK_1975.las	80	65,520	13,475	13,712	13,792
14T_PK_1976.las	64	65,520	12,939	12,544	11,648
14T_PK_1977.las	128	65,520	12,906	12,688	12,432
14T_PK_1978.las	64	65,520	12,750	12,320	11,392
14T_PK_1979.las	912	65,520	15,168	15,952	16,800
14T_PK_1980.las	976	65,520	15,469	15,648	15,920
14T_PK_1981.las	1,104	65,520	13,736	12,992	12,240
14T_PK_1982.las	128	65,520	16,154	16,544	16,832
14T_PK_1983.las	960	65,520	15,267	15,568	14,560
14T_PK_1984.las	992	65,520	15,050	15,008	13,792

C-3 Report on Intensity Values (Tiled Data) - continued

File	Minimum	Maximum	Mean	Median	Mode
14T_PK_1985.las	1,056	65,520	14,249	14,336	14,368
14T_PK_1986.las	128	65,520	14,256	15,104	15,408
14T_PK_1987.las	128	65,520	13,128	13,712	12,992
14T_PK_1988.las	80	65,520	13,781	13,776	13,056
14T_PK_1989.las	672	65,520	14,037	14,752	15,456
14T_PK_1990.las	896	65,520	14,692	14,672	14,528
14T_PK_1991.las	128	65,520	15,184	14,800	13,808
14T_PK_1992.las	64	65,520	14,448	14,480	14,848
14T_PK_1993.las	896	65,520	14,341	14,128	13,984
14T_PK_1994.las	1,040	65,520	15,910	15,792	13,824
14T_PK_1995.las	992	29,024	13,181	12,592	11,632
14T_PK_1996.las	912	28,448	12,973	12,592	11,952
14T_PK_1997.las	16	65,520	12,061	11,968	11,888
14T_PK_1998.las	64	65,520	12,619	12,368	12,032
14T_PK_1999.las	64	65,520	13,669	14,496	14,432
14T_PK_2067.las	1,104	65,520	15,127	15,136	15,056
14T_PK_2068.las	1,024	56,112	15,380	15,488	15,104
14T_PK_2069.las	992	65,520	15,725	15,520	14,480
14T_PK_2070.las	1,056	65,520	17,002	17,360	17,792
14T_PK_2071.las	1,056	65,520	14,836	15,168	14,800
14T_PK_2072.las	928	65,520	15,766	15,744	15,728
14T_PK_2073.las	640	65,520	14,878	14,592	13,424
14T_PK_2074.las	1,120	65,520	15,332	15,632	15,616
14T_PK_2075.las	64	65,520	14,889	15,040	14,960
14T_PK_2076.las	976	26,864	15,383	15,232	14,912
14T_PK_2077.las	1,120	30,416	15,373	15,360	15,088
14T_PK_2078.las	128	65,520	14,802	14,768	14,768
14T_PK_2079.las	1,120	65,520	15,191	14,560	13,376
14T_PK_2080.las	912	32,928	14,608	14,368	13,680
14T_PK_2081.las	64	65,520	14,207	14,096	13,520
14T_PK_2082.las	992	65,520	14,744	14,992	15,088
14T_PK_2083.las	896	58,016	14,439	14,400	14,112
14T_PK_2084.las	64	65,520	14,416	14,320	14,080

C-3 Report on Intensity Values (Tiled Data) - continued

File	Minimum	Maximum	Mean	Median	Mode
14T_PK_2085.las	992	65,520	14,332	14,224	13,616
14T_PK_2086.las	976	65,520	14,270	14,240	13,072
14T_PK_2087.las	880	65,520	15,463	15,776	15,328
14T_PK_2088.las	848	65,520	15,042	15,088	14,816
14T_PK_2089.las	928	65,520	12,988	14,336	14,352
14T_PK_2090.las	912	65,520	14,885	14,928	14,592
14T_PK_2091.las	928	65,520	15,887	15,936	14,800
14T_PK_2092.las	1,088	32,144	15,627	15,376	15,008
14T_PK_2093.las	992	65,520	15,324	15,456	15,472
14T_PK_2094.las	128	65,520	15,074	14,896	14,512
14T_PK_2095.las	16	65,520	14,337	14,512	14,544
14T_PK_2096.las	624	65,520	15,873	16,144	15,504
14T_PK_2097.las	992	55,168	15,598	16,176	16,688
14T_PK_2098.las	128	65,520	15,407	15,712	15,632
14T_PK_2099.las	16	65,520	14,456	15,040	14,976
14T_PK_2167.las	1,024	23,888	15,013	15,040	15,120
14T_PK_2168.las	992	26,592	16,240	16,368	16,416
14T_PK_2169.las	864	45,408	15,032	14,992	14,336
14T_PK_2170.las	800	65,520	14,302	15,808	16,320
14T_PK_2171.las	960	65,520	15,287	15,856	16,640
14T_PK_2172.las	928	65,520	15,141	14,848	14,464
14T_PK_2173.las	784	29,248	15,537	15,472	14,816
14T_PK_2174.las	944	25,696	14,735	14,800	14,816
14T_PK_2175.las	64	65,520	14,310	14,464	14,208
14T_PK_2176.las	880	32,816	15,259	15,120	14,496
14T_PK_2177.las	784	65,520	14,786	14,848	14,688
14T_PK_2178.las	64	65,520	14,839	14,688	14,544
14T_PK_2179.las	960	55,504	16,958	17,264	18,288
14T_PK_2180.las	848	65,520	15,563	15,744	16,352
14T_PK_2181.las	976	65,520	13,978	13,344	12,768
14T_PK_2182.las	528	65,520	15,975	16,352	16,736
14T_PK_2183.las	1,040	65,520	14,221	14,016	13,536
14T_PK_2184.las	16	32,144	15,157	14,896	13,296

C-3 Report on Intensity Values (Tiled Data) - continued

File	Minimum	Maximum	Mean	Median	Mode
14T_PK_2185.las	960	65,520	15,061	14,736	13,712
14T_PK_2186.las	944	65,520	13,579	13,456	13,248
14T_PK_2187.las	928	65,520	14,114	14,960	14,928
14T_PK_2188.las	16	65,520	14,442	14,416	14,048
14T_PK_2189.las	944	65,520	13,596	13,616	13,504
14T_PK_2190.las	800	65,520	11,797	13,408	13,888
14T_PK_2191.las	16	65,520	14,908	15,456	14,864
14T_PK_2192.las	848	65,520	15,801	16,000	16,704
14T_PK_2193.las	992	27,680	16,670	16,800	16,832
14T_PK_2194.las	592	65,520	14,777	14,976	15,424
14T_PK_2195.las	144	65,520	15,376	15,792	15,392
14T_PK_2196.las	128	65,520	14,792	14,848	14,704
14T_PK_2197.las	32	65,520	15,397	15,440	13,632
14T_PK_2198.las	16	65,520	14,062	13,824	13,248
14T_PK_2199.las	944	65,520	13,915	13,840	13,472
14T_PK_2267.las	16	65,520	14,612	14,768	14,768
14T_PK_2268.las	944	65,520	14,814	15,568	15,760
14T_PK_2269.las	896	65,520	14,916	16,000	16,304
14T_PK_2270.las	864	65,520	14,443	15,008	15,744
14T_PK_2271.las	16	65,520	15,852	15,648	14,352
14T_PK_2272.las	16	65,520	15,584	15,408	15,136
14T_PK_2273.las	16	65,520	15,250	15,344	15,072
14T_PK_2274.las	192	65,520	14,509	14,512	14,048
14T_PK_2275.las	16	65,520	16,560	16,704	16,592
14T_PK_2276.las	16	65,520	14,217	14,192	13,632
14T_PK_2277.las	16	65,520	15,612	15,328	14,720
14T_PK_2278.las	16	63,968	15,537	15,456	14,384
14T_PK_2279.las	16	65,520	16,867	17,120	17,040
14T_PK_2280.las	16	65,520	15,825	16,032	16,240
14T_PK_2281.las	928	65,520	15,435	15,728	16,176
14T_PK_2282.las	800	65,520	16,362	16,464	17,136
14T_PK_2283.las	128	65,520	14,652	14,464	14,240
14T_PK_2284.las	16	40,944	15,734	15,808	15,808

C-3 Report on Intensity Values (Tiled Data) - continued

File	Minimum	Maximum	Mean	Median	Mode
14T_PK_2285.las	128	65,520	15,881	16,176	16,624
14T_PK_2286.las	864	65,520	14,477	14,512	14,560
14T_PK_2287.las	928	65,520	14,085	14,032	13,424
14T_PK_2288.las	256	65,520	14,390	15,120	14,624
14T_PK_2289.las	16	48,976	13,948	13,840	13,280
14T_PK_2290.las	16	65,520	13,998	14,368	14,144
14T_PK_2291.las	16	65,520	14,580	16,592	17,664
14T_PK_2292.las	16	65,520	15,951	16,224	17,120
14T_PK_2293.las	832	65,520	15,575	15,504	14,944
14T_PK_2294.las	16	65,520	16,201	16,048	14,800
14T_PK_2295.las	896	65,520	15,302	15,568	15,408
14T_PK_2296.las	16	65,520	14,310	14,416	14,144
14T_PK_2297.las	16	65,520	14,706	14,640	14,736
14T_PK_2298.las	944	65,520	13,878	13,920	13,792
14T_PK_2299.las	1,040	65,520	14,717	14,832	13,344
14T_PK_2367.las	896	65,520	14,436	14,448	14,672
14T_PK_2368.las	16	46,384	13,919	14,304	13,968
14T_PK_2369.las	16	65,520	14,554	14,560	13,968
14T_PK_2370.las	16	65,520	13,853	13,776	13,520
14T_PK_2371.las	912	65,520	17,099	17,328	17,808
14T_PK_2372.las	880	65,520	16,651	16,528	14,944
14T_PK_2373.las	16	65,520	16,631	16,752	17,104
14T_PK_2374.las	496	65,520	15,692	15,776	14,336
14T_PK_2375.las	16	65,520	15,863	16,400	18,048
14T_PK_2376.las	16	65,520	14,657	14,704	14,832
14T_PK_2377.las	16	65,520	14,439	14,480	14,352
14T_PK_2378.las	16	65,520	13,676	14,416	14,800
14T_PK_2379.las	16	65,520	15,851	16,320	17,888
14T_PK_2380.las	816	65,520	14,802	14,640	14,304
14T_PK_2381.las	16	65,520	14,069	13,920	13,520
14T_PK_2382.las	16	65,520	14,556	14,560	13,920
14T_PK_2383.las	16	65,520	13,538	13,360	13,008
14T_PK_2384.las	16	65,520	15,702	15,488	14,640

C-3 Report on Intensity Values (Tiled Data) - continued

File	Minimum	Maximum	Mean	Median	Mode
14T_PK_2385.las	928	53,728	16,730	16,944	17,136
14T_PK_2386.las	928	65,520	14,166	13,872	13,440
14T_PK_2387.las	880	65,520	14,680	14,272	11,984
14T_PK_2388.las	944	65,520	15,376	15,632	16,320
14T_PK_2389.las	832	65,520	16,376	16,800	17,360
14T_PK_2390.las	896	65,520	14,289	15,248	15,040
14T_PK_2391.las	944	65,520	14,367	15,328	16,608
14T_PK_2392.las	16	65,520	14,311	14,160	13,520
14T_PK_2393.las	16	65,520	14,059	14,256	13,280
14T_PK_2394.las	16	65,520	14,122	14,208	14,256
14T_PK_2395.las	960	65,520	13,921	13,872	14,304
14T_PK_2396.las	928	65,520	13,738	13,648	12,448
14T_PK_2397.las	928	26,416	13,716	13,632	11,936
14T_PK_2398.las	880	65,520	12,748	12,784	12,736
14T_PK_2399.las	16	65,520	12,704	12,624	12,576
14T_PK_2467.las	16	65,520	14,018	14,048	13,856
14T_PK_2468.las	16	65,520	13,722	13,584	13,232
14T_PK_2469.las	16	53,184	14,028	13,952	13,584
14T_PK_2470.las	880	65,520	14,372	13,984	12,976
14T_PK_2471.las	16	65,520	14,280	14,128	13,632
14T_PK_2472.las	928	49,120	14,636	14,480	14,048
14T_PK_2473.las	16	65,520	13,987	13,968	13,840
14T_PK_2474.las	16	65,520	15,221	15,376	15,312
14T_PK_2475.las	16	65,520	14,215	14,320	14,128
14T_PK_2476.las	16	65,520	14,039	14,640	14,880
14T_PK_2477.las	16	65,520	13,502	13,776	13,248
14T_PK_2478.las	16	65,520	14,068	14,592	14,800
14T_PK_2479.las	800	49,216	15,837	15,936	15,824
14T_PK_2480.las	16	65,520	16,324	16,608	16,656
14T_PK_2481.las	864	65,520	14,566	14,368	14,176
14T_PK_2482.las	16	65,520	14,162	13,760	13,184
14T_PK_2483.las	16	65,520	13,181	13,264	13,008
14T_PK_2484.las	16	65,520	14,065	14,096	13,904

C-3 Report on Intensity Values (Tiled Data) - continued

File	Minimum	Maximum	Mean	Median	Mode
14T_PK_2485.las	16	61,104	15,388	15,488	13,504
14T_PK_2486.las	16	65,520	14,983	15,008	14,528
14T_PK_2487.las	16	65,520	14,009	13,552	12,032
14T_PK_2488.las	16	65,520	14,995	15,312	15,008
14T_PK_2489.las	16	65,520	14,679	15,472	15,936
14T_PK_2490.las	16	65,520	14,220	15,152	15,312
14T_PK_2491.las	16	65,520	15,464	15,776	16,496
14T_PK_2492.las	16	65,520	15,105	15,376	15,920
14T_PK_2493.las	16	65,520	14,899	15,040	15,376
14T_PK_2494.las	16	65,520	15,875	16,320	16,592
14T_PK_2495.las	16	65,520	15,140	15,648	16,560
14T_PK_2496.las	16	25,696	13,541	13,360	13,232
14T_PK_2497.las	992	65,520	12,691	12,432	12,176
14T_PK_2498.las	960	65,520	13,729	13,712	13,440
14T_PK_2499.las	16	65,520	14,397	15,088	15,760
14T_PK_2567.las	976	65,520	14,976	16,480	16,512
14T_PK_2568.las	944	65,520	15,696	16,080	17,616
14T_PK_2569.las	928	65,520	15,120	15,520	15,552
14T_PK_2570.las	976	65,520	14,890	14,976	15,584
14T_PK_2571.las	944	39,440	15,926	15,872	15,536
14T_PK_2572.las	816	34,640	15,921	15,856	15,536
14T_PK_2573.las	848	65,520	15,804	15,744	15,008
14T_PK_2574.las	16	65,520	14,440	14,560	14,688
14T_PK_2575.las	880	65,520	14,691	14,816	14,928
14T_PK_2576.las	176	65,520	13,933	13,936	13,504
14T_PK_2577.las	656	65,520	13,615	13,504	13,328
14T_PK_2578.las	768	65,520	13,519	13,440	13,328
14T_PK_2579.las	928	30,576	15,185	15,328	12,192
14T_PK_2580.las	976	65,520	15,227	15,520	16,000
14T_PK_2581.las	992	28,192	13,680	13,616	13,408
14T_PK_2582.las	880	65,520	15,397	15,440	14,592
14T_PK_2583.las	976	54,800	13,170	13,136	13,120
14T_PK_2584.las	912	65,520	14,972	14,624	14,512

C-3 Report on Intensity Values (Tiled Data) - continued

File	Minimum	Maximum	Mean	Median	Mode
14T_PK_2585.las	896	65,520	14,961	14,704	12,704
14T_PK_2586.las	896	30,752	14,626	14,528	14,096
14T_PK_2587.las	880	65,520	16,154	16,480	16,704
14T_PK_2588.las	848	53,008	16,042	16,352	17,744
14T_PK_2589.las	896	65,520	14,916	16,000	16,688
14T_PK_2590.las	912	65,520	16,031	16,944	17,904
14T_PK_2591.las	832	65,520	16,505	17,200	17,952
14T_PK_2592.las	944	65,520	15,160	14,624	13,552
14T_PK_2593.las	976	64,720	15,167	14,624	13,216
14T_PK_2594.las	832	65,520	15,712	15,856	17,072
14T_PK_2595.las	944	29,872	14,320	14,320	13,856
14T_PK_2596.las	976	32,272	14,388	14,144	13,344
14T_PK_2597.las	960	27,536	14,002	13,872	12,400
14T_PK_2598.las	976	65,520	14,845	14,896	14,784
14T_PK_2599.las	1,024	65,520	14,932	15,136	15,616
14T_PK_2667.las	1,008	65,520	15,561	16,288	16,560
14T_PK_2668.las	896	65,520	9,438	9,264	1,728
14T_PK_2669.las	880	65,520	14,077	15,264	15,280
14T_PK_2670.las	896	65,520	15,578	16,176	15,952
14T_PK_2671.las	976	42,992	16,391	16,528	16,928
14T_PK_2672.las	128	65,520	15,835	16,240	16,528
14T_PK_2673.las	976	36,800	13,955	13,872	13,504
14T_PK_2674.las	1,024	65,520	14,044	14,032	13,904
14T_PK_2675.las	848	65,520	15,349	15,648	15,888
14T_PK_2676.las	832	30,336	13,955	13,776	13,376
14T_PK_2677.las	928	31,184	14,335	14,448	14,608
14T_PK_2678.las	928	53,056	12,785	13,792	13,504
14T_PK_2679.las	960	65,520	14,292	14,416	14,752
14T_PK_2680.las	928	59,472	15,534	15,808	16,320
14T_PK_2681.las	1,024	30,912	15,992	16,144	16,304
14T_PK_2682.las	928	47,760	15,739	15,600	15,232
14T_PK_2683.las	1,024	65,520	14,791	14,464	13,552
14T_PK_2684.las	16	65,520	15,355	15,152	14,528

C-3 Report on Intensity Values (Tiled Data) - continued

File	Minimum	Maximum	Mean	Median	Mode
14T_PK_2685.las	928	65,520	14,486	13,984	13,072
14T_PK_2686.las	992	65,520	15,308	15,376	14,768
14T_PK_2687.las	784	65,520	15,122	15,168	15,488
14T_PK_2688.las	16	56,608	16,316	16,400	16,368
14T_PK_2689.las	944	65,520	13,454	15,344	16,144
14T_PK_2690.las	928	42,320	14,164	14,336	12,800
14T_PK_2691.las	16	65,520	16,234	16,176	16,048
14T_PK_2692.las	976	65,520	15,755	15,792	14,864
14T_PK_2693.las	16	65,520	15,847	16,176	16,288
14T_PK_2694.las	992	53,168	13,932	13,520	12,480
14T_PK_2695.las	976	65,520	14,822	14,960	14,736
14T_PK_2696.las	1,024	43,712	14,593	14,384	13,952
14T_PK_2697.las	992	43,120	16,477	16,608	16,624
14T_PK_2698.las	992	40,112	15,452	15,728	16,048
14T_PK_2699.las	992	46,880	15,747	16,032	16,112
14T_PK_2767.las	64	65,520	15,768	15,952	16,672
14T_PK_2768.las	960	65,520	16,616	16,512	14,800
14T_PK_2769.las	928	65,520	16,781	16,784	16,640
14T_PK_2770.las	720	65,520	16,803	16,528	15,824
14T_PK_2771.las	976	65,520	17,850	17,792	17,504
14T_PK_2772.las	1,008	65,520	16,187	16,096	15,664
14T_PK_2773.las	944	65,520	15,546	15,648	16,048
14T_PK_2774.las	912	65,520	14,300	13,920	12,928
14T_PK_2775.las	992	65,520	16,301	16,672	16,320
14T_PK_2776.las	976	65,520	16,875	16,992	16,640
14T_PK_2777.las	896	65,520	14,587	15,360	15,680
14T_PK_2778.las	976	65,520	13,634	15,360	15,888
14T_PK_2779.las	992	31,456	15,002	15,296	15,488
14T_PK_2780.las	1,024	29,984	14,717	14,000	12,256
14T_PK_2781.las	944	42,480	15,873	15,584	13,664
14T_PK_2782.las	128	65,520	17,019	17,248	18,064
14T_PK_2783.las	864	65,520	15,967	15,968	14,944
14T_PK_2784.las	928	65,520	13,898	13,408	12,544

C-3 Report on Intensity Values (Tiled Data) - continued

File	Minimum	Maximum	Mean	Median	Mode
14T_PK_2785.las	992	65,520	14,031	14,304	13,872
14T_PK_2786.las	976	65,520	16,489	16,624	16,848
14T_PK_2787.las	928	65,520	16,641	16,912	14,880
14T_PK_2788.las	912	65,520	14,618	15,616	15,776
14T_PK_2789.las	896	65,520	15,157	15,760	16,736
14T_PK_2790.las	16	41,824	15,078	15,520	15,504
14T_PK_2791.las	928	65,520	15,076	15,104	14,976
14T_PK_2792.las	960	65,520	14,173	13,568	12,704
14T_PK_2793.las	992	65,520	15,849	16,096	16,352
14T_PK_2794.las	864	43,648	15,882	15,840	14,752
14T_PK_2795.las	928	65,520	17,271	17,760	18,048
14T_PK_2796.las	944	52,096	16,247	16,432	16,944
14T_PK_2797.las	944	65,520	14,853	15,104	15,184
14T_PK_2798.las	16	65,520	12,741	12,544	12,400
14T_PK_2799.las	912	65,520	15,925	16,160	17,296
14T_PK_2867.las	1,056	59,168	15,290	15,312	14,752
14T_PK_2868.las	16	43,184	14,702	14,672	14,416
14T_PK_2869.las	1,040	65,520	15,400	15,216	14,816
14T_PK_2870.las	1,040	65,520	14,340	14,288	14,352
14T_PK_2871.las	960	54,064	15,178	14,752	13,600
14T_PK_2872.las	816	65,520	16,244	16,240	16,272
14T_PK_2873.las	976	57,168	15,807	15,856	15,856
14T_PK_2874.las	1,008	65,520	14,967	15,152	16,160
14T_PK_2875.las	976	62,080	15,790	15,872	15,184
14T_PK_2876.las	912	30,496	15,841	16,272	17,104
14T_PK_2877.las	928	65,520	15,761	16,304	16,288
14T_PK_2878.las	976	65,520	15,227	16,016	16,160
14T_PK_2879.las	960	53,904	14,338	13,856	13,312
14T_PK_2880.las	976	65,520	15,081	14,848	14,976
14T_PK_2881.las	992	33,280	15,118	15,104	15,088
14T_PK_2882.las	976	65,520	14,892	14,976	15,280
14T_PK_2883.las	880	65,520	13,127	12,624	12,304
14T_PK_2884.las	16	65,520	16,744	16,736	15,872

C-3 Report on Intensity Values (Tiled Data) - continued

File	Minimum	Maximum	Mean	Median	Mode
14T_PK_2885.las	944	65,520	14,887	14,896	14,944
14T_PK_2886.las	992	33,696	16,835	16,912	16,320
14T_PK_2887.las	16	65,520	15,252	15,824	15,264
14T_PK_2888.las	928	65,520	13,967	14,976	15,120
14T_PK_2889.las	832	65,520	14,983	15,008	14,176
14T_PK_2890.las	960	65,520	15,082	14,768	13,424
14T_PK_2891.las	64	65,520	13,789	13,360	12,512
14T_PK_2892.las	912	65,520	14,639	14,656	14,480
14T_PK_2893.las	944	65,520	15,592	15,328	14,960
14T_PK_2894.las	992	65,520	15,151	15,392	15,696
14T_PK_2895.las	848	64,784	15,790	16,592	17,232
14T_PK_2896.las	944	65,520	12,866	12,784	12,352
14T_PK_2897.las	832	65,520	13,375	13,232	13,136
14T_PK_2898.las	1,024	65,520	12,831	12,672	12,096
14T_PK_2899.las	960	65,520	15,027	15,376	15,376
14T_PK_2967.las	1,040	24,928	14,292	13,952	12,992
14T_PK_2968.las	1,008	31,424	14,633	14,016	13,312
14T_PK_2969.las	16	31,120	15,766	15,408	14,832
14T_PK_2970.las	16	65,520	14,861	14,304	12,480
14T_PK_2971.las	1,040	52,384	16,951	17,072	17,072
14T_PK_2972.las	16	30,624	16,201	15,728	14,448
14T_PK_2973.las	960	60,176	15,195	15,216	15,504
14T_PK_2974.las	992	65,520	15,607	15,536	15,360
14T_PK_2975.las	992	56,496	14,447	14,464	14,256
14T_PK_2976.las	960	25,392	16,017	15,856	14,880
14T_PK_2977.las	1,008	49,696	15,765	15,312	14,576
14T_PK_2978.las	992	65,520	14,478	14,480	14,368
14T_PK_2979.las	16	65,520	14,504	14,928	14,176
14T_PK_2980.las	16	41,168	13,151	13,840	11,520
14T_PK_2981.las	976	65,520	13,857	13,088	11,920
14T_PK_2982.las	1,008	65,520	16,240	16,736	16,992
14T_PK_2983.las	1,024	29,088	16,130	16,240	16,128
14T_PK_2984.las	960	65,520	16,662	16,592	16,576

C-3 Report on Intensity Values (Tiled Data) - continued

File	Minimum	Maximum	Mean	Median	Mode
14T_PK_2985.las	912	65,520	16,561	17,072	17,296
14T_PK_2986.las	944	65,520	16,820	17,312	17,152
14T_PK_2987.las	16	65,520	14,907	16,048	16,256
14T_PK_2988.las	976	48,944	16,553	16,976	17,328
14T_PK_2989.las	992	65,520	15,693	15,504	14,800
14T_PK_2990.las	928	49,616	14,152	14,000	13,456
14T_PK_2991.las	928	42,432	14,643	14,720	15,040
14T_PK_2992.las	880	28,096	13,891	13,680	13,440
14T_PK_2993.las	960	65,520	15,312	15,632	17,072
14T_PK_2994.las	960	65,520	15,595	15,760	16,624
14T_PK_2995.las	880	53,680	14,751	15,280	14,880
14T_PK_2996.las	896	65,520	14,430	14,496	13,888
14T_PK_2997.las	960	65,520	13,875	13,680	13,328
14T_PK_2998.las	976	65,520	13,835	13,664	13,264
14T_PK_2999.las	896	51,024	13,916	13,936	14,128
14T_PK_3067.las	1,040	33,648	14,983	15,040	14,768
14T_PK_3068.las	1,008	31,552	16,348	16,352	16,192
14T_PK_3069.las	1,008	65,520	15,841	15,728	13,936
14T_PK_3070.las	128	65,520	17,459	17,904	18,064
14T_PK_3071.las	912	65,520	14,839	15,360	16,400
14T_PK_3072.las	1,040	61,264	14,816	14,848	15,088
14T_PK_3073.las	960	65,520	15,278	15,312	15,488
14T_PK_3074.las	864	65,520	15,586	15,536	15,232
14T_PK_3075.las	128	65,520	14,419	14,480	14,704
14T_PK_3076.las	864	65,520	15,398	15,680	15,520
14T_PK_3077.las	864	65,520	16,324	16,272	16,304
14T_PK_3078.las	912	65,520	15,581	15,200	14,688
14T_PK_3079.las	976	65,520	15,394	16,128	16,464
14T_PK_3080.las	16	65,520	14,361	15,392	14,560
14T_PK_3081.las	992	65,520	13,348	12,672	12,288
14T_PK_3082.las	928	65,520	16,101	16,464	17,520
14T_PK_3083.las	16	65,520	14,636	14,656	12,976
14T_PK_3084.las	960	59,984	15,953	16,048	16,896

C-3 Report on Intensity Values (Tiled Data) - continued

File	Minimum	Maximum	Mean	Median	Mode
14T_PK_3085.las	928	65,520	15,807	16,080	16,400
14T_PK_3086.las	944	65,520	16,100	16,640	16,464
14T_PK_3087.las	928	65,520	15,440	16,592	16,560
14T_PK_3088.las	16	65,520	16,186	16,608	17,152
14T_PK_3089.las	16	41,216	15,277	15,360	15,552
14T_PK_3090.las	912	64,304	14,757	14,832	14,160
14T_PK_3091.las	992	65,520	13,464	13,120	12,944
14T_PK_3092.las	16	56,096	15,775	15,936	16,752
14T_PK_3093.las	1,008	50,896	14,002	14,128	13,024
14T_PK_3094.las	992	46,336	13,750	13,680	12,912
14T_PK_3095.las	912	65,520	15,581	16,112	16,000
14T_PK_3096.las	976	35,664	15,968	15,856	15,504
14T_PK_3097.las	992	65,520	14,761	15,088	14,832
14T_PK_3098.las	16	65,520	14,322	14,384	14,368
14T_PK_3099.las	1,024	65,520	14,092	14,480	14,560
14T_PK_3167.las	1,040	65,520	14,285	15,744	16,992
14T_PK_3168.las	976	65,520	15,758	16,208	16,528
14T_PK_3169.las	912	65,520	16,928	16,976	16,784
14T_PK_3170.las	992	65,520	15,699	15,584	15,584
14T_PK_3171.las	944	65,520	16,005	16,144	16,416
14T_PK_3172.las	1,008	64,832	14,671	14,720	14,992
14T_PK_3173.las	16	58,656	14,594	14,800	14,848
14T_PK_3174.las	64	65,520	14,800	15,936	15,824
14T_PK_3175.las	64	65,520	13,701	14,896	15,392
14T_PK_3176.las	864	40,096	15,615	15,648	15,760
14T_PK_3177.las	16	65,520	16,121	16,048	15,520
14T_PK_3178.las	912	65,520	15,552	15,840	14,896
14T_PK_3179.las	896	65,520	15,937	16,128	16,208
14T_PK_3180.las	976	37,152	15,614	16,416	16,720
14T_PK_3181.las	960	65,520	14,425	14,928	14,448
14T_PK_3182.las	16	65,520	14,766	15,408	15,152
14T_PK_3183.las	256	65,520	15,264	15,648	15,776
14T_PK_3184.las	992	65,520	15,697	16,336	17,376

C-3 Report on Intensity Values (Tiled Data) - continued

File	Minimum	Maximum	Mean	Median	Mode
14T_PK_3185.las	1,040	65,520	16,907	16,944	16,912
14T_PK_3186.las	944	65,520	15,853	16,560	16,656
14T_PK_3187.las	960	65,520	14,708	15,472	15,152
14T_PK_3188.las	976	65,520	15,974	16,432	16,672
14T_PK_3189.las	928	65,520	15,459	15,232	14,272
14T_PK_3190.las	992	35,456	16,902	16,464	15,712
14T_PK_3191.las	944	65,520	14,365	13,984	13,808
14T_PK_3192.las	960	65,520	15,155	15,296	16,208
14T_PK_3193.las	1,008	65,520	14,707	14,480	13,472
14T_PK_3194.las	848	65,520	17,053	17,120	17,328
14T_PK_3195.las	960	65,520	16,254	16,288	16,144
14T_PK_3196.las	64	65,520	16,406	16,640	17,184
14T_PK_3197.las	912	61,888	13,992	13,920	14,800
14T_PK_3198.las	912	65,520	14,097	13,936	13,584
14T_PK_3199.las	64	65,520	13,896	13,872	13,376
14T_PK_3267.las	1,008	65,520	16,708	17,072	17,456
14T_PK_3268.las	976	65,520	15,574	15,776	16,640
14T_PK_3269.las	1,024	40,784	15,832	15,840	15,520
14T_PK_3270.las	1,040	26,848	15,487	15,504	15,120
14T_PK_3271.las	1,008	65,520	14,947	14,880	15,072
14T_PK_3272.las	976	65,520	15,083	15,104	15,136
14T_PK_3273.las	992	44,896	15,622	15,616	15,536
14T_PK_3274.las	928	65,520	15,888	15,936	16,704
14T_PK_3275.las	928	65,520	15,479	15,904	15,904
14T_PK_3276.las	896	29,712	14,467	14,560	14,352
14T_PK_3277.las	912	56,992	15,547	15,600	15,232
14T_PK_3278.las	1,072	33,616	15,696	15,600	15,040
14T_PK_3279.las	16	65,520	14,717	14,992	15,232
14T_PK_3280.las	976	65,520	14,281	15,072	14,912
14T_PK_3281.las	992	65,520	14,569	14,624	14,688
14T_PK_3282.las	976	32,192	14,666	15,872	16,656
14T_PK_3283.las	944	29,664	13,935	14,992	15,888
14T_PK_3284.las	1,024	65,520	14,467	15,216	14,496

C-3 Report on Intensity Values (Tiled Data) - continued

File	Minimum	Maximum	Mean	Median	Mode
14T_PK_3285.las	976	65,520	15,519	16,000	16,816
14T_PK_3286.las	1,040	65,520	16,069	16,464	17,344
14T_PK_3287.las	1,008	65,520	13,311	14,768	15,632
14T_PK_3288.las	944	65,520	15,251	16,000	16,752
14T_PK_3289.las	992	32,352	15,217	15,152	14,672
14T_PK_3290.las	992	39,440	14,721	14,656	14,592
14T_PK_3291.las	1,056	65,520	13,868	13,984	13,936
14T_PK_3292.las	912	28,096	14,546	14,336	12,736
14T_PK_3293.las	1,056	65,520	14,419	14,528	14,608
14T_PK_3294.las	1,024	28,576	15,713	15,536	15,392
14T_PK_3295.las	992	42,672	15,480	15,664	16,064
14T_PK_3296.las	16	27,552	15,625	15,824	16,288
14T_PK_3297.las	1,008	28,416	13,410	13,392	13,392
14T_PK_3298.las	1,056	65,520	14,024	14,064	14,128
14T_PK_3299.las	1,024	53,472	13,830	13,888	13,920
14T_PK_3367.las	1,088	26,912	15,251	15,872	17,664
14T_PK_3368.las	1,024	35,728	14,604	14,464	12,704
14T_PK_3369.las	944	30,912	13,576	14,336	13,840
14T_PK_3370.las	928	65,520	13,518	14,240	14,192
14T_PK_3371.las	1,040	65,520	15,021	15,504	15,744
14T_PK_3372.las	944	65,520	14,859	15,216	15,072
14T_PK_3373.las	1,024	65,520	15,405	16,256	17,120
14T_PK_3374.las	1,024	65,520	14,648	14,736	12,432
14T_PK_3375.las	1,024	65,520	14,866	14,672	14,112
14T_PK_3376.las	992	39,360	15,502	15,888	16,448
14T_PK_3377.las	992	24,448	15,082	15,120	16,000
14T_PK_3378.las	64	65,520	14,905	14,816	14,416
14T_PK_3379.las	1,040	34,896	14,910	14,816	14,416
14T_PK_3380.las	432	65,520	14,143	14,832	14,784
14T_PK_3381.las	992	65,520	14,647	14,768	15,920
14T_PK_3382.las	992	57,216	14,656	15,584	16,032
14T_PK_3383.las	1,008	65,520	15,791	16,544	17,440
14T_PK_3384.las	1,008	65,520	15,170	15,248	13,664

C-3 Report on Intensity Values (Tiled Data) - continued

File	Minimum	Maximum	Mean	Median	Mode
14T_PK_3385.las	1,040	65,520	14,998	15,888	16,352
14T_PK_3386.las	944	65,520	14,010	14,416	12,288
14T_PK_3387.las	1,040	65,520	13,775	14,880	14,992
14T_PK_3388.las	1,056	25,600	15,994	16,112	16,624
14T_PK_3389.las	1,056	65,520	16,199	16,384	17,408
14T_PK_3390.las	1,040	65,520	15,399	14,928	14,272
14T_PK_3391.las	1,088	65,520	15,000	14,880	13,872
14T_PK_3392.las	656	65,520	15,287	15,792	15,728
14T_PK_3393.las	912	65,520	15,212	15,280	14,960
14T_PK_3394.las	1,008	65,520	15,440	15,232	14,512
14T_PK_3395.las	976	64,512	14,321	14,544	16,064
14T_PK_3396.las	1,056	65,520	14,742	14,656	13,152
14T_PK_3397.las	992	51,664	14,359	14,384	13,984
14T_PK_3398.las	848	65,520	14,787	15,552	17,104
14T_PK_3399.las	992	51,744	14,408	14,432	13,472
14T_PK_3467.las	1,040	30,448	14,965	15,776	15,856
14T_PK_3468.las	1,008	28,384	13,699	14,704	14,704
14T_PK_3469.las	992	32,256	14,466	14,624	14,224
14T_PK_3470.las	976	30,704	14,753	14,608	14,224
14T_PK_3471.las	992	65,520	14,058	13,936	13,792
14T_PK_3472.las	912	65,520	14,518	14,336	14,128
14T_PK_3473.las	1,024	36,800	14,958	14,992	14,880
14T_PK_3474.las	1,008	51,360	15,190	15,520	15,632
14T_PK_3475.las	1,008	27,600	14,685	14,768	14,176
14T_PK_3476.las	1,024	45,520	14,038	14,064	13,520
14T_PK_3477.las	848	65,520	13,601	13,408	12,768
14T_PK_3478.las	976	31,248	14,742	14,784	14,736
14T_PK_3479.las	16	65,520	14,343	14,576	14,416
14T_PK_3480.las	64	65,520	14,768	14,832	14,272
14T_PK_3481.las	944	25,376	14,972	14,992	14,816
14T_PK_3482.las	976	65,520	13,702	13,648	12,736
14T_PK_3483.las	928	65,520	13,266	12,752	11,600
14T_PK_3484.las	144	65,520	16,559	16,816	17,120

C-3 Report on Intensity Values (Tiled Data) - continued

File	Minimum	Maximum	Mean	Median	Mode
14T_PK_3485.las	928	42,192	15,692	15,824	16,544
14T_PK_3486.las	928	65,520	12,370	13,328	13,632
14T_PK_3487.las	928	65,520	13,047	13,600	13,312
14T_PK_3488.las	1,008	65,520	14,783	14,896	14,896
14T_PK_3489.las	992	65,520	15,974	16,288	16,208
14T_PK_3490.las	992	65,520	14,788	14,464	13,296
14T_PK_3491.las	944	65,520	14,818	15,632	16,240
14T_PK_3492.las	944	65,520	14,889	15,280	15,728
14T_PK_3493.las	992	65,520	15,163	15,360	16,320
14T_PK_3494.las	912	65,520	12,723	12,624	12,288
14T_PK_3495.las	944	65,520	13,575	13,584	13,328
14T_PK_3496.las	992	65,520	14,531	14,624	14,880
14T_PK_3497.las	1,024	23,392	13,520	13,552	14,160
14T_PK_3498.las	912	65,520	13,293	13,120	12,528
14T_PK_3499.las	912	65,520	13,864	13,712	13,312
14T_PK_3567.las	992	65,520	15,312	15,280	14,320
14T_PK_3568.las	1,024	65,520	15,084	15,056	15,136
14T_PK_3569.las	1,024	65,520	15,706	15,552	15,072
14T_PK_3570.las	992	65,520	16,702	16,928	17,808
14T_PK_3571.las	896	45,456	15,164	15,168	15,040
14T_PK_3572.las	992	65,520	16,344	16,528	16,800
14T_PK_3573.las	848	65,520	15,362	15,808	15,648
14T_PK_3574.las	976	65,520	15,493	15,472	14,896
14T_PK_3575.las	1,040	65,520	14,382	14,576	14,864
14T_PK_3576.las	992	38,544	14,819	14,896	14,848
14T_PK_3577.las	976	53,776	13,523	13,648	13,520
14T_PK_3578.las	944	65,520	15,108	15,328	15,200
14T_PK_3579.las	640	65,520	14,983	14,944	14,784
14T_PK_3580.las	896	65,520	14,795	14,912	14,784
14T_PK_3581.las	1,008	65,520	15,029	15,328	15,360
14T_PK_3582.las	960	65,520	15,694	15,936	15,856
14T_PK_3583.las	992	65,520	14,982	14,704	14,080
14T_PK_3584.las	992	65,520	16,351	16,464	15,712

C-3 Report on Intensity Values (Tiled Data) - continued

File	Minimum	Maximum	Mean	Median	Mode
14T_PK_3585.las	1,040	65,520	15,461	15,952	16,640
14T_PK_3586.las	944	65,520	13,523	14,384	14,784
14T_PK_3587.las	1,024	65,520	15,619	16,256	16,784
14T_PK_3588.las	928	65,520	14,863	15,552	15,360
14T_PK_3589.las	960	41,168	14,365	14,704	13,536
14T_PK_3590.las	928	65,520	13,233	13,856	13,696
14T_PK_3591.las	992	65,520	15,281	15,328	13,808
14T_PK_3592.las	1,008	48,864	14,551	14,576	12,048
14T_PK_3593.las	912	26,400	15,194	15,184	14,880
14T_PK_3594.las	992	40,656	15,364	15,664	15,776
14T_PK_3595.las	1,024	65,520	15,285	15,216	14,896
14T_PK_3596.las	16	65,520	15,734	15,888	15,760
14T_PK_3597.las	992	65,520	14,377	14,320	14,032
14T_PK_3598.las	1,024	47,328	14,960	14,592	14,144
14T_PK_3599.las	16	50,880	16,003	15,296	14,208
14T_PK_3667.las	992	40,528	14,956	15,040	15,136
14T_PK_3668.las	16	27,744	14,904	15,040	15,200
14T_PK_3669.las	1,024	65,520	16,090	15,952	15,024
14T_PK_3670.las	992	65,520	16,489	16,656	16,848
14T_PK_3671.las	16	58,560	15,388	15,472	15,024
14T_PK_3672.las	976	65,520	16,248	16,144	15,920
14T_PK_3673.las	896	65,520	15,992	16,224	15,888
14T_PK_3674.las	896	65,520	17,221	17,456	17,888
14T_PK_3675.las	16	65,520	15,698	15,888	16,528
14T_PK_3676.las	944	65,520	15,313	15,808	16,192
14T_PK_3677.las	944	65,520	15,237	16,048	16,528
14T_PK_3678.las	896	65,520	15,873	16,048	16,416
14T_PK_3679.las	16	65,520	14,787	14,768	14,480
14T_PK_3680.las	896	65,520	15,291	15,376	15,024
14T_PK_3681.las	784	65,520	15,424	15,520	14,512
14T_PK_3682.las	608	65,520	15,686	15,808	15,488
14T_PK_3683.las	896	65,520	15,488	16,112	16,112
14T_PK_3684.las	128	65,520	14,066	15,184	1,680

C-3 Report on Intensity Values (Tiled Data) - continued

File	Minimum	Maximum	Mean	Median	Mode
14T_PK_3685.las	848	65,520	15,502	15,568	15,392
14T_PK_3686.las	928	52,832	14,483	14,192	13,776
14T_PK_3687.las	16	65,520	15,259	15,568	15,024
14T_PK_3688.las	800	65,520	14,545	15,840	16,384
14T_PK_3689.las	944	65,520	13,795	14,864	14,928
14T_PK_3690.las	896	65,520	13,898	14,784	14,672
14T_PK_3691.las	880	65,520	14,595	14,832	14,400
14T_PK_3692.las	928	65,520	15,216	15,216	14,880
14T_PK_3693.las	928	65,520	13,881	14,064	14,544
14T_PK_3694.las	896	65,520	14,495	14,720	14,784
14T_PK_3695.las	848	65,520	14,136	14,272	14,112
14T_PK_3696.las	912	65,520	14,589	14,560	13,760
14T_PK_3697.las	928	63,664	14,155	14,048	13,392
14T_PK_3698.las	832	53,184	15,954	16,352	17,232
14T_PK_3699.las	928	65,520	17,054	17,344	18,048
14T_PK_3767.las	16	65,520	12,730	14,416	15,328
14T_PK_3768.las	16	65,520	14,283	14,704	15,008
14T_PK_3769.las	16	65,520	14,646	14,800	14,800
14T_PK_3770.las	16	65,520	14,791	14,816	14,512
14T_PK_3771.las	16	65,520	14,422	14,544	14,352
14T_PK_3772.las	16	65,520	13,666	14,640	14,752
14T_PK_3773.las	16	65,520	12,733	14,400	15,040
14T_PK_3774.las	16	65,520	14,108	15,696	15,776
14T_PK_3775.las	864	65,520	12,852	14,176	14,688
14T_PK_3776.las	928	65,520	14,221	15,248	15,280
14T_PK_3777.las	144	65,520	15,518	15,936	15,888
14T_PK_3778.las	16	65,520	14,542	15,056	14,624
14T_PK_3779.las	16	65,520	14,653	15,648	16,048
14T_PK_3780.las	16	65,520	14,757	15,216	14,288
14T_PK_3781.las	16	65,520	14,249	14,432	14,560
14T_PK_3782.las	16	65,520	14,899	14,992	14,800
14T_PK_3783.las	16	65,520	14,148	14,688	14,816
14T_PK_3784.las	896	65,520	14,463	14,896	14,976

C-3 Report on Intensity Values (Tiled Data) - continued

File	Minimum	Maximum	Mean	Median	Mode
14T_PK_3785.las	16	65,520	15,611	15,808	15,296
14T_PK_3786.las	16	65,520	14,375	14,592	14,352
14T_PK_3787.las	16	65,520	15,794	15,840	15,920
14T_PK_3788.las	16	65,520	14,770	14,752	14,080
14T_PK_3789.las	16	65,520	13,698	14,592	14,928
14T_PK_3790.las	16	65,520	13,796	14,720	14,656
14T_PK_3791.las	880	65,520	13,055	14,496	14,592
14T_PK_3792.las	16	65,520	13,450	13,344	13,024
14T_PK_3793.las	16	65,520	14,639	14,720	14,464
14T_PK_3794.las	896	65,520	14,764	15,888	16,544
14T_PK_3795.las	16	65,520	15,442	15,536	15,392
14T_PK_3796.las	16	65,520	14,428	14,528	14,528
14T_PK_3797.las	912	65,520	15,300	15,392	14,864
14T_PK_3798.las	16	65,520	14,562	14,496	14,432
14T_PK_3799.las	16	65,520	14,846	15,152	14,912
14T_PK_3867.las	912	50,688	13,447	14,928	15,680
14T_PK_3868.las	928	65,520	13,473	13,712	13,040
14T_PK_3869.las	896	65,520	13,805	14,736	14,896
14T_PK_3870.las	832	65,520	13,841	14,720	15,152
14T_PK_3871.las	368	65,520	12,398	14,208	14,656
14T_PK_3872.las	912	65,520	11,848	14,032	14,928
14T_PK_3873.las	944	65,520	13,865	14,800	14,752
14T_PK_3874.las	912	65,520	14,152	15,424	15,808
14T_PK_3875.las	880	65,520	14,220	15,104	15,344
14T_PK_3876.las	960	65,520	13,734	14,144	14,096
14T_PK_3877.las	816	65,520	14,170	14,528	14,496
14T_PK_3878.las	832	56,416	15,208	15,280	15,232
14T_PK_3879.las	928	65,520	14,274	15,152	15,376
14T_PK_3880.las	16	65,520	14,579	14,960	15,024
14T_PK_3881.las	16	65,520	14,831	15,024	14,864
14T_PK_3882.las	16	65,520	14,269	14,752	14,576
14T_PK_3883.las	896	65,520	13,836	14,272	14,016
14T_PK_3884.las	816	65,520	14,443	14,800	15,040

C-3 Report on Intensity Values (Tiled Data) - continued

File	Minimum	Maximum	Mean	Median	Mode
14T_PK_3885.las	192	65,520	14,571	14,832	14,768
14T_PK_3886.las	896	36,416	13,890	14,016	13,808
14T_PK_3887.las	960	62,704	13,176	13,856	13,424
14T_PK_3888.las	944	64,176	13,548	14,240	14,560
14T_PK_3889.las	16	65,520	13,424	14,384	14,560
14T_PK_3890.las	864	65,520	11,698	13,856	15,056
14T_PK_3891.las	944	65,520	12,262	14,064	14,656
14T_PK_3892.las	976	38,352	14,663	15,040	14,992
14T_PK_3893.las	80	65,520	13,043	14,944	16,016
14T_PK_3894.las	896	65,520	14,835	15,040	14,896
14T_PK_3895.las	912	65,520	13,875	13,680	12,736
14T_PK_3896.las	16	65,520	13,968	14,000	14,128
14T_PK_3897.las	16	65,520	14,331	14,256	14,160
14T_PK_3898.las	16	65,520	15,206	15,296	15,648
14T_PK_3899.las	16	65,520	14,887	14,736	14,592
14T_PK_3967.las	992	65,520	14,389	14,608	14,448
14T_PK_3968.las	1,008	65,520	13,604	13,744	13,168
14T_PK_3969.las	960	27,184	14,366	14,480	14,432
14T_PK_3970.las	960	65,520	14,445	14,176	13,904
14T_PK_3971.las	16	49,408	13,394	13,712	13,888
14T_PK_3972.las	1,008	65,520	14,451	14,496	14,464
14T_PK_3973.las	960	47,824	14,451	14,480	14,256
14T_PK_3974.las	976	31,984	14,144	14,336	14,416
14T_PK_3975.las	880	65,520	11,890	13,792	14,656
14T_PK_3976.las	880	65,520	11,830	13,408	13,856
14T_PK_3977.las	880	65,520	13,944	14,272	13,984
14T_PK_3978.las	960	65,520	13,870	14,192	14,016
14T_PK_3979.las	832	25,696	13,636	13,904	13,552
14T_PK_3980.las	928	65,520	13,967	14,208	14,224
14T_PK_3981.las	944	59,536	15,112	14,896	14,064
14T_PK_3982.las	880	58,656	14,295	14,352	14,080
14T_PK_3983.las	944	65,520	13,732	14,208	13,888
14T_PK_3984.las	960	65,520	14,076	14,656	14,784

C-3 Report on Intensity Values (Tiled Data) - continued

File	Minimum	Maximum	Mean	Median	Mode
14T_PK_3985.las	992	65,520	13,994	14,336	14,240
14T_PK_3986.las	944	65,520	13,718	14,368	14,640
14T_PK_3987.las	832	65,520	13,724	14,528	15,392
14T_PK_3988.las	960	27,504	13,778	14,160	13,520
14T_PK_3989.las	896	42,304	13,308	14,656	15,040
14T_PK_3990.las	944	34,304	14,323	14,800	14,976
14T_PK_3991.las	976	65,520	13,415	14,896	15,216
14T_PK_3992.las	960	65,520	16,715	17,648	19,920
14T_PK_3993.las	928	65,520	13,159	14,432	15,120
14T_PK_3994.las	1,008	65,520	15,013	14,976	14,528
14T_PK_3995.las	928	65,520	15,817	16,080	16,064
14T_PK_3996.las	864	65,520	15,094	15,216	14,608
14T_PK_3997.las	960	60,864	15,236	15,280	14,992
14T_PK_3998.las	992	23,904	14,401	14,448	14,592
14T_PK_3999.las	944	65,520	14,621	14,560	14,272
14T_PK_4067.las	1,136	32,320	15,548	15,472	15,312
14T_PK_4068.las	1,040	26,720	14,139	14,176	14,064
14T_PK_4069.las	1,008	65,520	14,574	14,624	15,008
14T_PK_4070.las	832	65,520	14,165	14,048	13,440
14T_PK_4071.las	16	65,520	14,861	14,480	13,792
14T_PK_4072.las	944	65,520	14,679	14,704	14,576
14T_PK_4073.las	928	26,928	14,767	14,624	14,208
14T_PK_4074.las	880	65,520	15,339	15,120	14,880
14T_PK_4075.las	912	65,520	14,060	14,368	14,544
14T_PK_4076.las	928	45,408	14,381	14,528	14,496
14T_PK_4077.las	880	65,520	13,781	14,592	14,352
14T_PK_4078.las	976	65,520	14,688	15,200	15,008
14T_PK_4079.las	944	65,520	14,537	14,928	14,864
14T_PK_4080.las	704	65,520	15,261	15,232	15,104
14T_PK_4081.las	1,008	30,160	14,358	14,928	14,416
14T_PK_4082.las	928	65,520	14,262	14,704	14,672
14T_PK_4083.las	1,056	24,944	14,538	14,576	14,784
14T_PK_4084.las	1,008	25,936	13,842	14,144	14,064

C-3 Report on Intensity Values (Tiled Data) - continued

File	Minimum	Maximum	Mean	Median	Mode
14T_PK_4085.las	128	65,520	13,598	13,840	13,712
14T_PK_4086.las	912	30,448	14,325	14,464	14,592
14T_PK_4087.las	944	38,096	14,145	14,640	14,512
14T_PK_4088.las	992	27,392	14,869	14,720	14,368
14T_PK_4089.las	960	65,520	15,651	15,536	15,008
14T_PK_4090.las	880	32,944	13,675	13,600	13,312
14T_PK_4091.las	992	26,192	14,400	15,488	16,272
14T_PK_4092.las	944	65,520	12,676	13,952	13,744
14T_PK_4093.las	960	65,520	12,666	14,032	14,288
14T_PK_4094.las	928	41,632	13,942	14,448	14,288
14T_PK_4095.las	816	65,520	13,779	15,264	15,904
14T_PK_4096.las	944	32,576	14,339	14,848	14,640
14T_PK_4097.las	928	65,520	15,434	15,568	15,664
14T_PK_4098.las	848	65,520	13,956	13,728	12,912
14T_PK_4099.las	880	27,520	14,139	13,792	12,448
14T_PK_4167.las	928	65,520	17,362	16,944	16,096
14T_PK_4168.las	880	38,352	17,218	17,360	18,256
14T_PK_4169.las	976	65,520	15,378	15,088	14,656
14T_PK_4170.las	832	52,432	15,461	15,616	15,088
14T_PK_4171.las	16	65,520	15,854	15,600	15,104
14T_PK_4172.las	896	52,112	15,912	15,920	15,488
14T_PK_4173.las	944	65,520	16,004	16,032	16,064
14T_PK_4174.las	64	65,520	15,927	16,016	16,016
14T_PK_4175.las	656	65,520	14,893	15,376	16,704
14T_PK_4176.las	848	65,520	15,030	14,768	13,632
14T_PK_4177.las	912	65,520	15,635	15,824	16,352
14T_PK_4178.las	768	65,520	16,353	16,736	17,088
14T_PK_4179.las	864	65,520	15,568	15,552	13,584
14T_PK_4180.las	880	65,520	16,629	16,704	14,784
14T_PK_4181.las	48	65,520	15,822	15,792	14,128
14T_PK_4182.las	832	65,520	15,282	15,936	16,000
14T_PK_4183.las	880	65,520	15,201	15,856	15,488
14T_PK_4184.las	960	65,520	16,122	16,160	15,792

C-3 Report on Intensity Values (Tiled Data) - continued

File	Minimum	Maximum	Mean	Median	Mode
14T_PK_4185.las	736	65,520	14,793	14,800	13,552
14T_PK_4186.las	896	65,520	17,121	16,832	14,304
14T_PK_4187.las	880	65,520	16,446	16,352	14,208
14T_PK_4188.las	64	65,520	16,377	16,352	14,288
14T_PK_4189.las	16	58,512	16,223	16,272	13,728
14T_PK_4190.las	16	65,520	15,746	15,392	13,600
14T_PK_4191.las	16	65,520	15,110	15,616	17,168
14T_PK_4192.las	16	65,520	15,726	16,112	16,960
14T_PK_4193.las	16	65,520	15,608	16,176	17,344
14T_PK_4194.las	896	43,552	16,689	17,168	18,064
14T_PK_4195.las	944	65,520	16,976	17,824	20,720
14T_PK_4196.las	48	65,520	16,410	16,928	17,120
14T_PK_4197.las	16	65,520	17,450	18,096	20,432
14T_PK_4198.las	992	47,456	17,583	17,504	20,480
14T_PK_4199.las	1,024	32,784	16,079	16,432	17,328
14T_PK_4267.las	832	65,520	18,073	18,624	18,048
14T_PK_4268.las	16	65,520	17,593	17,408	16,912
14T_PK_4269.las	880	37,872	19,909	20,000	19,952
14T_PK_4270.las	16	65,024	17,698	18,256	18,240
14T_PK_4271.las	16	65,520	17,768	18,288	18,288
14T_PK_4272.las	16	65,520	17,894	18,576	18,304
14T_PK_4273.las	896	65,520	18,884	19,024	18,832
14T_PK_4274.las	880	65,520	18,146	18,256	16,192
14T_PK_4275.las	880	65,520	16,433	16,800	16,272
14T_PK_4276.las	16	65,520	18,271	18,512	18,448
14T_PK_4277.las	16	65,520	18,172	18,336	17,984
14T_PK_4278.las	16	65,520	18,153	18,128	17,504
14T_PK_4279.las	64	65,520	17,951	18,624	18,432
14T_PK_4280.las	16	65,520	16,917	17,456	16,720
14T_PK_4281.las	16	65,520	17,246	18,752	18,464
14T_PK_4282.las	16	65,520	18,027	18,736	18,576
14T_PK_4283.las	848	65,520	17,880	18,432	18,096
14T_PK_4284.las	848	65,520	16,875	16,352	15,408

C-3 Report on Intensity Values (Tiled Data) - continued

File	Minimum	Maximum	Mean	Median	Mode
14T_PK_4285.las	16	65,520	16,959	18,896	19,776
14T_PK_4286.las	864	65,520	16,640	18,928	19,648
14T_PK_4287.las	816	65,520	18,496	18,912	18,496
14T_PK_4288.las	880	65,520	18,240	18,512	18,352
14T_PK_4289.las	16	65,520	17,928	18,144	17,936
14T_PK_4290.las	816	58,176	17,497	17,712	17,440
14T_PK_4291.las	32	65,520	17,293	17,776	17,536
14T_PK_4292.las	16	65,520	16,324	16,080	15,104
14T_PK_4293.las	768	65,520	19,037	19,008	18,496
14T_PK_4294.las	96	53,808	16,800	16,544	16,064
14T_PK_4295.las	912	65,520	16,237	16,864	16,544
14T_PK_4296.las	912	65,520	15,209	16,832	17,024
14T_PK_4297.las	896	65,520	14,910	16,960	17,920
14T_PK_4298.las	16	65,520	18,757	19,344	20,752
14T_PK_4299.las	16	65,520	18,595	19,056	20,560
14T_PK_4367.las	928	33,952	19,199	19,424	19,680
14T_PK_4368.las	16	65,520	19,371	20,032	21,312
14T_PK_4369.las	880	65,520	19,819	20,672	22,320
14T_PK_4370.las	880	46,800	18,361	18,496	18,576
14T_PK_4371.las	16	65,520	19,436	19,472	19,184
14T_PK_4372.las	16	65,520	18,143	18,448	18,832
14T_PK_4373.las	16	65,520	18,191	18,336	18,416
14T_PK_4374.las	992	65,520	16,984	16,592	16,032
14T_PK_4375.las	928	44,688	17,678	18,432	18,688
14T_PK_4376.las	16	65,520	19,141	19,712	19,728
14T_PK_4377.las	16	65,520	18,269	18,960	18,448
14T_PK_4378.las	16	55,776	17,270	17,264	16,560
14T_PK_4379.las	832	65,520	18,028	18,368	17,328
14T_PK_4380.las	16	63,808	15,577	17,712	18,752
14T_PK_4381.las	912	64,544	16,662	19,120	19,840
14T_PK_4382.las	16	65,520	19,477	19,456	19,152
14T_PK_4383.las	16	53,152	19,071	19,680	19,216
14T_PK_4384.las	16	65,520	18,831	20,256	22,384

C-3 Report on Intensity Values (Tiled Data) - continued

File	Minimum	Maximum	Mean	Median	Mode
14T_PK_4385.las	16	65,520	18,829	19,952	19,760
14T_PK_4386.las	96	63,120	16,878	18,976	19,424
14T_PK_4387.las	16	65,520	14,487	18,032	19,840
14T_PK_4388.las	16	65,520	16,359	17,808	17,456
14T_PK_4389.las	16	65,520	18,083	18,352	18,384
14T_PK_4390.las	16	65,520	17,452	17,872	17,216
14T_PK_4391.las	16	48,496	18,097	18,448	18,352
14T_PK_4392.las	912	65,520	17,052	16,960	16,896
14T_PK_4393.las	16	65,520	17,216	16,896	16,384
14T_PK_4394.las	896	65,360	17,329	17,088	16,592
14T_PK_4395.las	832	65,520	19,979	20,080	19,920
14T_PK_4396.las	880	65,520	17,215	18,176	18,368
14T_PK_4397.las	880	65,520	15,493	18,512	19,376
14T_PK_4398.las	16	65,520	16,196	16,848	15,392
14T_PK_4399.las	800	65,520	18,334	18,608	18,656
14T_PK_4467.las	832	33,312	20,327	20,112	19,760
14T_PK_4468.las	928	65,520	19,743	20,144	20,080
14T_PK_4469.las	64	65,520	17,981	18,576	17,344
14T_PK_4470.las	944	65,520	17,985	18,896	18,960
14T_PK_4471.las	896	65,520	17,562	18,192	18,112
14T_PK_4472.las	880	65,520	15,288	17,344	17,552
14T_PK_4473.las	1,008	37,888	18,031	18,416	17,200
14T_PK_4474.las	880	65,520	18,436	19,072	19,072
14T_PK_4475.las	944	65,520	19,323	20,000	20,240
14T_PK_4476.las	896	37,648	18,157	19,728	20,192
14T_PK_4477.las	976	65,520	18,905	20,464	21,056
14T_PK_4478.las	992	52,080	19,236	19,648	19,456
14T_PK_4479.las	16	65,520	17,378	19,040	20,592
14T_PK_4480.las	16	65,520	15,904	19,040	1,808
14T_PK_4481.las	896	65,520	19,784	20,464	20,496
14T_PK_4482.las	912	65,520	19,492	19,632	19,744
14T_PK_4483.las	976	42,992	18,968	19,280	19,136
14T_PK_4484.las	976	65,520	18,044	19,120	19,456

C-3 Report on Intensity Values (Tiled Data) - continued

File	Minimum	Maximum	Mean	Median	Mode
14T_PK_4485.las	976	65,520	16,412	17,264	17,184
14T_PK_4486.las	912	65,520	16,815	18,448	18,928
14T_PK_4487.las	16	65,520	16,256	19,104	20,528
14T_PK_4488.las	912	56,480	16,372	17,424	17,072
14T_PK_4489.las	912	65,520	17,820	18,336	18,496
14T_PK_4490.las	960	37,360	18,656	18,672	18,528
14T_PK_4491.las	912	65,520	16,910	17,104	16,160
14T_PK_4492.las	928	65,520	17,577	18,448	18,592
14T_PK_4493.las	1,008	65,520	17,345	17,312	16,864
14T_PK_4494.las	16	65,520	18,472	18,112	17,424
14T_PK_4495.las	896	65,520	19,250	19,200	17,920
14T_PK_4496.las	16	65,520	15,369	17,360	1,872
14T_PK_4497.las	128	65,520	15,335	16,512	16,672
14T_PK_4498.las	16	65,520	19,358	19,248	18,704
14T_PK_4499.las	16	65,520	18,272	17,536	16,304
14T_PK_4567.las	1,200	33,216	17,554	18,080	18,368
14T_PK_4568.las	976	36,240	17,105	18,416	18,464
14T_PK_4569.las	960	37,072	16,516	18,144	18,560
14T_PK_4570.las	960	33,056	16,715	18,128	18,736
14T_PK_4571.las	960	65,520	18,479	19,232	19,248
14T_PK_4572.las	1,008	65,520	18,853	19,088	18,896
14T_PK_4573.las	912	47,056	17,841	18,656	18,880
14T_PK_4574.las	944	65,520	16,186	17,296	17,328
14T_PK_4575.las	928	35,280	17,046	18,080	18,304
14T_PK_4576.las	896	65,520	18,521	19,488	19,952
14T_PK_4577.las	944	35,184	19,013	19,408	19,392
14T_PK_4578.las	944	35,776	18,331	19,488	19,776
14T_PK_4579.las	880	65,504	16,882	18,352	18,208
14T_PK_4580.las	832	65,520	17,430	19,264	19,600
14T_PK_4581.las	848	35,936	19,566	20,240	20,464
14T_PK_4582.las	992	65,520	18,939	19,648	19,808
14T_PK_4583.las	944	32,896	18,372	18,688	18,256
14T_PK_4584.las	960	65,520	17,071	17,696	16,912

C-3 Report on Intensity Values (Tiled Data) - continued

File	Minimum	Maximum	Mean	Median	Mode
14T_PK_4585.las	880	65,520	15,356	17,920	19,344
14T_PK_4586.las	992	32,480	15,804	18,688	20,016
14T_PK_4587.las	1,040	34,752	17,446	19,088	19,072
14T_PK_4588.las	944	65,520	18,644	19,248	19,056
14T_PK_4589.las	944	42,112	19,449	20,336	20,400
14T_PK_4590.las	1,024	37,168	19,661	19,680	19,904
14T_PK_4591.las	944	65,520	17,540	17,568	16,928
14T_PK_4592.las	992	37,296	16,542	17,360	17,424
14T_PK_4593.las	1,024	65,520	18,951	20,352	21,248
14T_PK_4594.las	1,024	31,280	18,616	18,736	19,520
14T_PK_4595.las	1,040	36,480	17,312	16,416	15,344
14T_PK_4596.las	1,024	32,736	18,170	18,704	19,392
14T_PK_4597.las	304	65,520	13,510	16,192	1,872
14T_PK_4598.las	1,008	65,520	18,395	18,320	16,912
14T_PK_4599.las	1,056	39,024	19,673	19,456	18,384
14T_PK_4667.las	1,040	30,704	14,787	17,296	17,728
14T_PK_4668.las	960	65,520	19,266	19,120	18,448
14T_PK_4669.las	928	65,520	18,846	18,592	17,728
14T_PK_4670.las	752	65,520	18,169	18,160	17,968
14T_PK_4671.las	880	65,520	18,708	18,720	18,320
14T_PK_4672.las	1,008	38,736	18,246	18,416	17,840
14T_PK_4673.las	1,008	65,520	18,037	18,144	17,760
14T_PK_4674.las	992	42,112	18,641	18,912	19,168
14T_PK_4675.las	992	65,520	17,899	18,800	18,944
14T_PK_4676.las	944	65,520	19,178	19,520	20,080
14T_PK_4677.las	896	65,520	18,890	19,248	18,704
14T_PK_4678.las	960	65,520	19,903	20,448	20,608
14T_PK_4679.las	976	65,520	16,929	18,704	19,296
14T_PK_4680.las	928	65,520	17,361	18,992	19,072
14T_PK_4681.las	1,024	65,520	18,200	19,136	20,432
14T_PK_4682.las	912	65,520	17,739	18,272	17,024
14T_PK_4683.las	992	65,520	18,463	18,880	18,288
14T_PK_4684.las	928	65,520	17,508	18,144	17,856

C-3 Report on Intensity Values (Tiled Data) - continued

File	Minimum	Maximum	Mean	Median	Mode
14T_PK_4685.las	992	65,520	18,171	19,152	18,960
14T_PK_4686.las	864	65,520	15,851	18,400	1,856
14T_PK_4687.las	960	56,592	18,915	19,072	18,368
14T_PK_4688.las	976	65,520	18,893	19,072	16,880
14T_PK_4689.las	912	65,520	19,694	20,000	20,304
14T_PK_4690.las	128	65,520	18,909	19,280	19,584
14T_PK_4691.las	976	65,520	18,720	19,040	19,200
14T_PK_4692.las	976	32,608	18,584	19,040	18,288
14T_PK_4693.las	928	65,520	17,967	19,216	18,896
14T_PK_4694.las	928	65,520	15,441	17,328	1,776
14T_PK_4695.las	944	64,384	17,486	17,664	17,344
14T_PK_4696.las	992	54,144	18,150	18,992	19,040
14T_PK_4697.las	960	65,520	16,022	18,112	1,792
14T_PK_4698.las	928	65,520	18,298	19,136	20,016
14T_PK_4699.las	992	32,496	17,618	18,272	17,984
14T_PK_4767.las	1,024	31,552	18,578	18,272	18,000
14T_PK_4768.las	1,088	42,848	19,464	19,072	18,752
14T_PK_4769.las	256	65,520	18,884	18,944	18,944
14T_PK_4770.las	1,056	36,208	18,455	18,304	17,984
14T_PK_4771.las	944	34,304	18,916	19,088	19,008
14T_PK_4772.las	1,008	65,520	17,192	16,816	16,064
14T_PK_4773.las	1,008	35,728	16,679	17,504	17,232
14T_PK_4774.las	1,024	31,776	17,521	17,520	17,232
14T_PK_4775.las	992	37,008	18,125	18,240	17,984
14T_PK_4776.las	992	59,520	19,990	20,032	19,376
14T_PK_4777.las	1,008	39,088	17,776	18,368	17,632
14T_PK_4778.las	1,024	37,376	17,398	18,224	18,320
14T_PK_4779.las	896	65,520	16,927	18,640	18,752
14T_PK_4780.las	896	65,520	15,834	17,632	17,712
14T_PK_4781.las	944	34,848	18,476	19,568	20,016
14T_PK_4782.las	944	37,056	16,385	17,456	18,256
14T_PK_4783.las	944	65,520	17,056	17,888	17,616
14T_PK_4784.las	976	58,336	16,790	18,624	19,216

C-3 Report on Intensity Values (Tiled Data) - continued

File	Minimum	Maximum	Mean	Median	Mode
14T_PK_4785.las	880	65,520	18,535	20,208	21,696
14T_PK_4786.las	896	54,416	16,040	17,456	17,376
14T_PK_4787.las	960	65,520	17,712	18,640	18,144
14T_PK_4788.las	864	65,520	17,426	17,856	16,672
14T_PK_4789.las	992	65,520	18,990	19,264	18,832
14T_PK_4790.las	1,040	65,520	18,396	18,704	18,272
14T_PK_4791.las	1,008	33,952	18,016	18,176	17,680
14T_PK_4792.las	1,056	65,520	17,679	18,320	18,144
14T_PK_4793.las	16	65,520	18,007	18,816	18,960
14T_PK_4794.las	896	65,520	16,220	18,784	1,840
14T_PK_4795.las	944	65,520	18,027	18,224	18,160
14T_PK_4796.las	880	65,520	17,880	18,128	17,504
14T_PK_4797.las	896	65,520	15,024	17,216	2,240
14T_PK_4798.las	928	65,520	18,032	19,392	20,768
14T_PK_4799.las	960	47,408	18,270	18,608	18,064
14T_PK_4867.las	1,280	29,920	19,285	19,808	18,800
14T_PK_4868.las	1,088	59,024	20,772	21,376	22,384
14T_PK_4869.las	960	65,520	17,228	18,576	19,760
14T_PK_4870.las	1,024	65,520	16,324	18,240	18,944
14T_PK_4871.las	848	65,520	18,775	19,216	19,216
14T_PK_4872.las	1,008	34,992	17,885	18,000	18,048
14T_PK_4873.las	1,008	31,984	18,258	18,880	19,008
14T_PK_4874.las	1,056	33,232	18,550	18,304	17,936
14T_PK_4875.las	928	32,864	19,370	19,936	20,176
14T_PK_4876.las	928	65,520	17,694	19,280	19,616
14T_PK_4877.las	928	42,720	16,727	18,816	19,616
14T_PK_4878.las	928	65,520	18,416	18,192	17,280
14T_PK_4879.las	864	65,456	15,442	18,832	20,672
14T_PK_4880.las	816	64,848	17,318	19,296	19,792
14T_PK_4881.las	992	59,120	19,556	19,664	19,760
14T_PK_4882.las	944	65,520	18,666	19,200	18,528
14T_PK_4883.las	928	65,520	15,838	18,720	19,712
14T_PK_4884.las	944	65,520	17,519	19,312	19,200

C-3 Report on Intensity Values (Tiled Data) - continued

File	Minimum	Maximum	Mean	Median	Mode
14T_PK_4885.las	880	65,520	17,152	18,848	19,824
14T_PK_4886.las	912	65,520	15,790	17,328	17,440
14T_PK_4887.las	976	32,736	17,157	19,328	20,032
14T_PK_4888.las	928	65,520	15,963	17,456	17,584
14T_PK_4889.las	928	65,520	17,688	18,128	18,288
14T_PK_4890.las	928	65,520	17,679	18,032	16,624
14T_PK_4891.las	1,088	32,720	18,862	19,104	19,856
14T_PK_4892.las	896	39,728	18,378	18,864	18,880
14T_PK_4893.las	912	65,520	18,541	19,248	19,616
14T_PK_4894.las	992	65,520	15,540	18,448	1,840
14T_PK_4895.las	992	34,768	17,907	18,272	18,256
14T_PK_4896.las	1,056	34,240	19,627	19,696	18,208
14T_PK_4897.las	944	36,272	15,830	17,312	17,456
14T_PK_4898.las	992	65,520	19,835	20,416	20,928
14T_PK_4899.las	992	65,520	19,083	19,808	20,432
14T_PK_4967.las	16,288	24,032	19,884	19,760	18,976
14T_PK_4968.las	944	36,464	16,952	19,360	20,080
14T_PK_4969.las	992	48,256	17,210	18,032	18,640
14T_PK_4970.las	880	65,520	18,390	18,384	18,272
14T_PK_4971.las	944	50,416	18,590	19,248	19,824
14T_PK_4972.las	912	65,520	17,906	18,096	17,824
14T_PK_4973.las	992	42,608	18,395	18,480	18,208
14T_PK_4974.las	976	59,520	18,032	18,880	18,160
14T_PK_4975.las	1,072	39,888	18,685	18,832	18,112
14T_PK_4976.las	944	65,520	17,200	17,824	17,280
14T_PK_4977.las	960	65,520	14,563	17,776	1,840
14T_PK_4978.las	960	65,520	17,424	18,544	18,848
14T_PK_4979.las	928	57,264	18,136	18,224	17,856
14T_PK_4980.las	912	65,520	14,459	17,488	1,840
14T_PK_4981.las	944	65,520	15,201	17,760	19,168
14T_PK_4982.las	960	65,520	16,528	18,400	18,592
14T_PK_4983.las	816	65,520	15,141	17,728	1,840
14T_PK_4984.las	992	40,304	17,294	17,920	17,568

C-3 Report on Intensity Values (Tiled Data) - continued

File	Minimum	Maximum	Mean	Median	Mode
14T_PK_4985.las	944	65,520	18,029	19,200	19,168
14T_PK_4986.las	928	65,520	14,549	16,224	16,016
14T_PK_4987.las	944	40,336	16,039	16,896	16,896
14T_PK_4988.las	1,008	31,392	14,774	16,240	16,976
14T_PK_4989.las	880	31,584	16,644	16,624	16,048
14T_PK_4990.las	1,008	65,520	18,162	18,144	17,440
14T_PK_4991.las	912	65,520	16,360	17,584	17,344
14T_PK_4992.las	992	65,520	17,043	18,112	18,400
14T_PK_4993.las	960	35,760	16,574	17,056	16,496
14T_PK_4994.las	880	42,672	17,612	18,304	20,032
14T_PK_4995.las	992	65,520	14,921	17,344	1,888
14T_PK_4996.las	1,088	31,408	17,517	17,328	16,544
14T_PK_4997.las	896	33,216	14,125	16,752	1,872
14T_PK_4998.las	912	65,520	16,886	17,728	17,632
14T_PK_4999.las	1,072	65,520	18,684	18,864	18,512
14T_PK_5068.las	1,008	31,648	19,063	20,192	20,736
14T_PK_5069.las	992	48,224	16,520	17,424	17,552
14T_PK_5070.las	1,056	36,752	18,564	18,512	17,744
14T_PK_5071.las	992	35,120	17,793	19,104	18,496
14T_PK_5072.las	960	33,552	17,667	18,528	18,576
14T_PK_5073.las	1,056	65,520	18,103	18,288	18,080
14T_PK_5074.las	976	44,688	14,817	17,024	1,856
14T_PK_5075.las	1,008	65,520	19,372	19,856	19,856
14T_PK_5076.las	944	65,520	17,927	18,432	18,352
14T_PK_5077.las	960	65,520	15,035	17,296	1,808
14T_PK_5078.las	992	31,824	17,908	19,328	19,760
14T_PK_5079.las	928	59,744	16,483	17,344	18,848
14T_PK_5080.las	960	46,800	15,185	18,128	1,856
14T_PK_5081.las	976	65,520	13,544	16,320	1,888
14T_PK_5082.las	928	65,520	14,885	17,120	17,856
14T_PK_5083.las	960	65,520	16,725	18,096	18,624
14T_PK_5084.las	928	65,520	18,088	18,512	17,600
14T_PK_5085.las	1,024	65,520	17,472	17,968	17,952

C-3 Report on Intensity Values (Tiled Data) - continued

File	Minimum	Maximum	Mean	Median	Mode
14T_PK_5086.las	960	65,520	17,771	17,856	17,040
14T_PK_5087.las	816	39,552	18,433	18,768	18,016
14T_PK_5088.las	992	33,216	17,374	18,032	18,320
14T_PK_5089.las	1,008	31,648	18,219	18,192	17,936
14T_PK_5090.las	944	65,520	17,773	18,576	18,304
14T_PK_5091.las	896	35,568	18,178	19,552	19,856
14T_PK_5092.las	960	65,520	16,963	19,472	20,880
14T_PK_5093.las	80	65,520	15,652	18,064	1,936
14T_PK_5094.las	896	65,520	15,436	18,128	19,520
14T_PK_5095.las	944	65,520	15,498	18,352	19,344
14T_PK_5096.las	800	65,520	17,256	17,952	18,112
14T_PK_5097.las	896	65,520	14,506	16,384	16,672
14T_PK_5098.las	1,072	65,520	18,142	18,288	18,240
14T_PK_5099.las	1,056	31,008	17,240	17,232	16,768
14T_PK_5168.las	976	31,344	19,582	19,792	19,744
14T_PK_5169.las	928	46,336	18,576	19,280	19,472
14T_PK_5170.las	912	37,376	18,285	19,280	19,280
14T_PK_5171.las	976	65,520	20,521	20,512	19,888
14T_PK_5172.las	992	63,056	18,119	19,184	19,520
14T_PK_5173.las	976	37,776	14,653	17,088	1,936
14T_PK_5174.las	928	65,520	15,210	17,104	17,632
14T_PK_5175.las	1,040	37,216	18,775	18,832	18,784
14T_PK_5176.las	944	65,520	18,566	19,376	19,648
14T_PK_5177.las	960	65,520	15,079	17,888	1,664
14T_PK_5178.las	1,008	31,904	17,304	18,384	18,288
14T_PK_5179.las	992	49,120	15,475	17,152	18,464
14T_PK_5180.las	928	37,216	17,022	18,416	19,920
14T_PK_5181.las	752	41,296	16,097	18,784	19,824
14T_PK_5182.las	848	65,520	15,417	18,352	1,936
14T_PK_5183.las	960	65,520	16,859	18,752	19,088
14T_PK_5184.las	960	65,520	16,509	18,512	19,568
14T_PK_5185.las	128	65,520	15,950	16,512	16,032
14T_PK_5186.las	976	36,368	17,575	17,872	17,424

C-3 Report on Intensity Values (Tiled Data) - continued

File	Minimum	Maximum	Mean	Median	Mode
14T_PK_5187.las	960	41,200	17,680	17,760	16,640
14T_PK_5188.las	976	65,520	19,417	19,712	20,336
14T_PK_5189.las	880	34,480	18,194	18,208	17,936
14T_PK_5190.las	896	65,520	17,922	19,056	19,776
14T_PK_5191.las	912	65,520	16,613	17,808	17,968
14T_PK_5192.las	896	65,520	17,843	17,952	16,560
14T_PK_5193.las	896	61,296	17,525	17,904	17,216
14T_PK_5194.las	960	65,520	18,174	18,768	19,088
14T_PK_5195.las	1,024	65,520	17,377	18,272	18,944
14T_PK_5196.las	944	65,520	14,489	16,304	2,032
14T_PK_5197.las	944	65,520	13,784	16,144	16,848
14T_PK_5198.las	944	65,520	17,552	18,480	19,024
14T_PK_5199.las	1,008	40,016	16,823	16,720	16,896
14T_PK_5268.las	880	30,928	18,369	18,368	18,288
14T_PK_5269.las	16	65,520	16,804	17,920	17,728
14T_PK_5270.las	896	37,648	16,594	18,512	18,976
14T_PK_5271.las	832	65,520	18,590	19,312	19,904
14T_PK_5272.las	848	65,520	16,983	18,304	17,744
14T_PK_5273.las	896	65,520	16,644	17,504	17,744
14T_PK_5274.las	928	65,520	16,119	16,240	16,000
14T_PK_5275.las	64	65,520	18,474	18,832	18,784
14T_PK_5276.las	864	65,520	17,644	18,496	18,960
14T_PK_5277.las	944	65,520	13,288	16,192	2,080
14T_PK_5278.las	864	49,568	15,244	16,736	17,344
14T_PK_5279.las	944	60,912	17,807	18,944	19,280
14T_PK_5280.las	912	39,232	15,611	17,552	1,696
14T_PK_5281.las	832	65,520	17,392	18,592	18,800
14T_PK_5282.las	960	65,520	16,495	18,416	20,832
14T_PK_5283.las	992	65,520	18,161	19,216	19,488
14T_PK_5284.las	928	65,520	15,692	16,912	16,320
14T_PK_5285.las	16	65,520	17,032	18,016	17,440
14T_PK_5286.las	944	65,520	18,378	18,320	17,280
14T_PK_5287.las	912	65,520	18,151	18,560	18,768

C-3 Report on Intensity Values (Tiled Data) - continued

File	Minimum	Maximum	Mean	Median	Mode
14T_PK_5288.las	992	65,520	18,858	19,344	19,776
14T_PK_5289.las	976	65,520	17,109	17,504	17,200
14T_PK_5290.las	896	65,520	18,353	18,448	18,000
14T_PK_5291.las	912	51,648	17,489	18,128	17,408
14T_PK_5292.las	1,008	65,520	17,075	17,808	16,928
14T_PK_5293.las	912	65,520	18,676	20,432	21,120
14T_PK_5294.las	896	65,520	17,597	19,136	19,504
14T_PK_5295.las	1,008	31,088	16,254	17,552	17,104
14T_PK_5296.las	896	32,144	17,509	17,856	17,328
14T_PK_5297.las	832	65,520	15,481	18,144	1,952
14T_PK_5298.las	928	40,560	18,638	18,704	18,528
14T_PK_5299.las	16	65,520	18,868	19,072	18,896
14T_PK_5368.las	864	65,520	17,823	18,864	19,680
14T_PK_5369.las	912	65,520	19,951	20,336	20,736
14T_PK_5370.las	864	38,432	18,292	18,880	19,216
14T_PK_5371.las	944	53,504	17,798	17,904	17,776
14T_PK_5372.las	912	65,520	16,982	18,048	17,776
14T_PK_5373.las	912	65,520	15,302	17,600	2,016
14T_PK_5374.las	944	65,520	15,406	17,472	17,872
14T_PK_5375.las	928	65,520	16,913	18,000	18,032
14T_PK_5376.las	928	65,520	17,217	19,248	20,640
14T_PK_5377.las	16	65,520	15,127	18,080	19,600
14T_PK_5378.las	864	65,520	17,971	18,448	20,160
14T_PK_5379.las	928	65,520	14,759	16,800	1,952
14T_PK_5380.las	16	65,520	16,951	17,760	18,352
14T_PK_5381.las	928	65,520	16,227	17,696	18,544
14T_PK_5382.las	16	59,120	16,924	16,832	16,624
14T_PK_5383.las	912	31,024	17,518	17,456	16,432
14T_PK_5384.las	16	65,520	16,574	17,040	17,104
14T_PK_5385.las	64	65,520	16,376	17,904	18,496
14T_PK_5386.las	880	34,768	17,921	17,872	17,488
14T_PK_5387.las	976	39,760	17,266	18,160	18,352
14T_PK_5388.las	832	36,320	16,990	18,304	18,512

C-3 Report on Intensity Values (Tiled Data) - continued

File	Minimum	Maximum	Mean	Median	Mode
14T_PK_5389.las	944	61,088	16,515	17,696	17,440
14T_PK_5390.las	16	65,520	17,643	18,432	18,560
14T_PK_5391.las	960	33,760	16,582	17,168	17,088
14T_PK_5392.las	992	31,968	17,531	17,968	17,824
14T_PK_5393.las	848	65,520	18,433	19,984	20,864
14T_PK_5394.las	864	33,712	16,700	18,384	18,704
14T_PK_5395.las	944	65,520	15,501	17,232	17,456
14T_PK_5396.las	896	35,392	15,375	16,640	16,992
14T_PK_5397.las	960	65,520	18,908	19,728	19,872
14T_PK_5398.las	992	65,520	17,520	17,552	17,568
14T_PK_5399.las	64	65,520	17,320	17,520	17,456
14T_PK_5468.las	800	65,520	15,618	17,584	19,136
14T_PK_5469.las	816	65,520	16,602	16,672	16,032
14T_PK_5470.las	928	65,520	15,719	16,352	15,872
14T_PK_5471.las	832	65,520	18,013	18,464	17,936
14T_PK_5472.las	912	65,520	17,564	17,792	17,552
14T_PK_5473.las	224	65,520	17,130	18,224	18,512
14T_PK_5474.las	896	49,872	16,483	17,744	18,432
14T_PK_5475.las	368	65,520	17,054	18,064	18,256
14T_PK_5476.las	816	65,520	14,570	16,320	16,704
14T_PK_5477.las	832	65,520	15,639	16,944	16,832
14T_PK_5478.las	816	65,520	16,080	17,568	17,616
14T_PK_5479.las	928	65,520	15,923	17,904	18,944
14T_PK_5480.las	912	65,520	15,710	16,560	16,496
14T_PK_5481.las	880	65,520	16,285	17,600	17,904
14T_PK_5482.las	896	65,520	15,167	16,976	17,744
14T_PK_5483.las	816	65,520	13,895	16,080	17,344
14T_PK_5484.las	928	65,520	16,439	17,456	17,664
14T_PK_5485.las	144	65,520	15,434	16,432	16,224
14T_PK_5486.las	16	65,520	16,103	16,384	16,384
14T_PK_5487.las	864	65,520	17,101	18,496	19,008
14T_PK_5488.las	16	65,520	16,221	17,408	16,848
14T_PK_5489.las	928	65,520	17,029	17,600	17,280

C-3 Report on Intensity Values (Tiled Data) - continued

File	Minimum	Maximum	Mean	Median	Mode
14T_PK_5490.las	112	65,520	15,685	16,320	16,464
14T_PK_5491.las	848	41,168	15,554	16,432	16,480
14T_PK_5492.las	864	65,520	17,412	17,808	17,456
14T_PK_5493.las	944	65,520	16,601	16,832	16,224
14T_PK_5494.las	16	65,520	16,718	17,376	17,392
14T_PK_5495.las	896	65,520	16,211	17,040	17,520
14T_PK_5496.las	912	65,520	15,420	17,744	18,352
14T_PK_5497.las	896	65,520	17,594	19,360	20,000
14T_PK_5498.las	544	65,520	17,560	18,784	19,632
14T_PK_5499.las	1,008	65,520	17,187	17,696	17,216
14T_PK_5568.las	768	65,520	16,945	18,928	19,696
14T_PK_5569.las	928	65,520	18,941	19,152	19,104
14T_PK_5570.las	864	35,152	16,534	17,456	16,752
14T_PK_5571.las	880	65,520	17,093	17,856	17,712
14T_PK_5572.las	16	50,976	15,156	17,024	17,424
14T_PK_5573.las	880	65,520	16,246	17,808	18,192
14T_PK_5574.las	944	60,400	15,565	17,616	18,368
14T_PK_5575.las	16	65,520	17,403	18,864	19,248
14T_PK_5576.las	896	65,520	16,980	17,248	16,768
14T_PK_5577.las	16	37,904	12,112	13,968	1,968
14T_PK_5578.las	896	65,520	15,188	17,168	17,968
14T_PK_5579.las	864	65,520	17,202	18,016	18,272
14T_PK_5580.las	848	65,520	15,523	16,432	16,112
14T_PK_5581.las	880	65,520	14,999	16,480	16,560
14T_PK_5582.las	880	65,520	15,196	16,224	16,256
14T_PK_5583.las	880	41,984	17,089	17,456	16,848
14T_PK_5584.las	768	51,344	16,123	18,272	19,408
14T_PK_5585.las	864	65,520	16,561	17,104	14,816
14T_PK_5586.las	16	40,032	17,750	17,664	17,504
14T_PK_5587.las	16	65,520	16,303	16,704	16,688
14T_PK_5588.las	864	65,520	14,914	16,528	16,704
14T_PK_5589.las	896	43,856	17,161	17,600	17,168
14T_PK_5590.las	928	28,720	16,569	16,832	16,560

C-3 Report on Intensity Values (Tiled Data) - continued

File	Minimum	Maximum	Mean	Median	Mode
14T_PK_5591.las	912	65,520	15,983	16,624	15,936
14T_PK_5592.las	16	65,520	17,874	18,304	18,704
14T_PK_5593.las	16	65,520	17,228	17,632	17,840
14T_PK_5594.las	864	65,520	16,612	17,504	17,248
14T_PK_5595.las	928	31,872	18,116	18,608	18,128
14T_PK_5596.las	16	65,520	15,461	18,160	1,728
14T_PK_5597.las	960	65,520	15,092	18,208	1,680
14T_PK_5598.las	272	65,520	17,559	17,680	17,024
14T_PK_5599.las	16	65,520	17,741	17,552	16,928
14T_PK_5668.las	912	65,520	15,852	17,456	18,704
14T_PK_5669.las	16	40,784	16,623	17,104	16,576
14T_PK_5670.las	912	65,520	17,734	17,920	17,872
14T_PK_5671.las	928	65,520	17,163	18,160	18,400
14T_PK_5672.las	832	52,320	18,000	18,592	18,944
14T_PK_5673.las	880	65,520	11,804	12,832	2,064
14T_PK_5674.las	16	65,520	16,958	18,944	1,968
14T_PK_5675.las	880	65,520	17,731	18,800	19,232
14T_PK_5676.las	880	62,208	15,407	17,232	17,920
14T_PK_5677.las	16	65,520	16,670	17,680	18,048
14T_PK_5678.las	16	65,520	16,536	17,536	17,632
14T_PK_5679.las	880	65,520	15,958	17,744	18,448
14T_PK_5680.las	16	65,520	14,304	16,640	1,936
14T_PK_5681.las	16	65,520	14,896	16,368	16,288
14T_PK_5682.las	848	65,520	15,870	16,512	15,936
14T_PK_5683.las	848	33,792	16,945	17,232	17,216
14T_PK_5684.las	16	53,984	17,115	17,648	17,936
14T_PK_5685.las	16	65,520	18,632	18,896	18,704
14T_PK_5686.las	816	65,520	17,816	17,792	17,456
14T_PK_5687.las	816	65,520	16,960	17,312	17,344
14T_PK_5688.las	800	34,912	15,082	16,048	16,112
14T_PK_5689.las	864	65,520	12,459	15,360	2,064
14T_PK_5690.las	896	65,520	15,404	15,824	15,424
14T_PK_5691.las	928	65,520	17,008	17,840	17,712

C-3 Report on Intensity Values (Tiled Data) - continued

File	Minimum	Maximum	Mean	Median	Mode
14T_PK_5692.las	832	65,520	17,270	17,600	17,760
14T_PK_5693.las	864	65,520	16,868	17,056	17,072
14T_PK_5694.las	896	48,592	16,539	17,440	17,696
14T_PK_5695.las	800	65,520	15,611	17,264	17,856
14T_PK_5696.las	768	65,520	16,258	16,416	15,920
14T_PK_5697.las	16	65,520	13,979	15,568	15,600
14T_PK_5698.las	928	56,448	16,611	17,040	16,672
14T_PK_5699.las	832	60,512	16,532	16,704	16,816
14T_PK_5768.las	816	65,520	14,779	17,600	2,048
14T_PK_5769.las	912	51,360	14,212	16,560	1,984
14T_PK_5770.las	16	65,520	17,958	18,912	19,520
14T_PK_5771.las	16	65,520	18,816	18,944	18,528
14T_PK_5772.las	880	53,344	18,230	19,040	19,472
14T_PK_5773.las	16	65,520	16,904	18,080	18,080
14T_PK_5774.las	912	65,520	16,713	17,472	17,648
14T_PK_5775.las	928	63,712	16,056	17,680	18,784
14T_PK_5776.las	912	65,520	16,823	18,192	18,640
14T_PK_5777.las	80	65,520	15,357	16,112	15,712
14T_PK_5778.las	880	65,520	17,647	18,016	16,800
14T_PK_5779.las	896	65,520	17,544	17,872	17,552
14T_PK_5780.las	896	65,520	18,477	18,416	17,888
14T_PK_5781.las	16	59,984	16,442	17,040	16,672
14T_PK_5782.las	16	65,520	14,608	16,560	17,296
14T_PK_5783.las	896	37,376	16,813	17,776	18,048
14T_PK_5784.las	848	56,336	14,588	16,224	16,320
14T_PK_5785.las	880	65,520	16,965	17,344	16,768
14T_PK_5786.las	16	65,520	17,954	18,048	17,568
14T_PK_5787.las	16	65,520	17,459	17,424	16,800
14T_PK_5788.las	16	65,520	16,671	17,520	17,504
14T_PK_5789.las	832	63,232	15,204	17,136	17,808
14T_PK_5790.las	880	65,520	14,272	14,816	13,840
14T_PK_5791.las	16	65,520	13,937	15,888	16,320
14T_PK_5792.las	800	65,520	16,468	17,264	16,912

C-3 Report on Intensity Values (Tiled Data) - continued

File	Minimum	Maximum	Mean	Median	Mode
14T_PK_5793.las	880	65,520	17,479	17,824	17,648
14T_PK_5794.las	880	65,520	17,059	17,136	16,704
14T_PK_5795.las	864	65,520	17,815	18,096	16,896
14T_PK_5796.las	848	65,520	16,001	17,568	17,904
14T_PK_5797.las	880	59,136	16,365	17,376	18,320
14T_PK_5798.las	864	65,520	18,424	18,560	18,464
14T_PK_5799.las	80	65,520	17,299	17,136	17,056
14T_PK_5868.las	960	65,520	19,053	19,968	20,128
14T_PK_5869.las	16	65,520	18,293	19,248	19,952
14T_PK_5870.las	976	65,520	17,227	17,760	17,200
14T_PK_5871.las	928	65,520	16,142	18,224	1,744
14T_PK_5872.las	912	65,520	15,439	17,312	1,744
14T_PK_5873.las	928	65,520	16,668	17,344	16,752
14T_PK_5874.las	944	49,360	18,082	19,200	20,688
14T_PK_5875.las	16	65,520	17,042	17,392	14,048
14T_PK_5876.las	880	65,520	16,173	16,416	16,272
14T_PK_5877.las	16	65,520	15,319	15,856	15,280
14T_PK_5878.las	848	65,520	17,760	17,840	17,648
14T_PK_5879.las	16	65,520	17,248	17,568	17,280
14T_PK_5880.las	16	65,520	16,571	16,960	16,832
14T_PK_5881.las	896	65,520	17,164	17,696	17,936
14T_PK_5882.las	944	65,520	16,616	17,392	17,840
14T_PK_5883.las	976	51,696	16,766	16,720	16,640
14T_PK_5884.las	128	65,520	17,869	18,160	18,032
14T_PK_5885.las	864	47,552	17,417	18,256	18,416
14T_PK_5886.las	16	65,520	17,600	18,832	18,992
14T_PK_5887.las	704	65,520	18,267	18,224	17,696
14T_PK_5888.las	880	58,800	17,470	17,856	17,728
14T_PK_5889.las	912	65,520	17,378	17,984	17,920
14T_PK_5890.las	16	65,520	15,297	16,512	16,784
14T_PK_5891.las	16	65,520	14,628	15,968	1,776
14T_PK_5892.las	16	65,520	14,963	16,272	16,080
14T_PK_5893.las	16	65,520	17,706	17,536	17,280

C-3 Report on Intensity Values (Tiled Data) - continued

File	Minimum	Maximum	Mean	Median	Mode
14T_PK_5894.las	864	44,960	19,032	18,880	17,136
14T_PK_5895.las	896	65,520	18,743	19,856	20,880
14T_PK_5896.las	16	65,520	14,989	17,344	18,384
14T_PK_5897.las	896	36,960	17,209	17,728	17,472
14T_PK_5898.las	16	65,520	16,901	16,688	16,448
14T_PK_5899.las	208	65,520	17,237	17,232	17,056
14T_PK_5968.las	784	65,520	17,789	18,000	18,288
14T_PK_5969.las	944	65,520	16,763	18,368	19,200
14T_PK_5970.las	944	65,520	17,188	17,808	17,152
14T_PK_5971.las	912	65,520	15,578	18,176	1,888
14T_PK_5972.las	928	65,520	18,378	18,048	17,296
14T_PK_5973.las	880	65,520	15,138	16,880	17,168
14T_PK_5974.las	896	65,520	15,614	18,032	19,840
14T_PK_5975.las	16	39,632	16,207	17,312	17,680
14T_PK_5976.las	928	65,520	14,828	15,568	14,768
14T_PK_5977.las	16	65,520	16,877	16,768	16,384
14T_PK_5978.las	928	65,520	17,242	17,360	16,928
14T_PK_5979.las	192	65,520	17,095	17,200	17,296
14T_PK_5980.las	16	65,520	16,951	17,680	16,752
14T_PK_5981.las	944	65,520	16,907	18,272	19,536
14T_PK_5982.las	848	65,520	17,017	17,840	18,656
14T_PK_5983.las	832	65,520	16,103	16,192	16,192
14T_PK_5984.las	16	65,520	16,250	16,896	16,672
14T_PK_5985.las	16	65,520	16,156	17,440	17,408
14T_PK_5986.las	16	65,520	15,368	16,048	15,760
14T_PK_5987.las	64	65,520	16,986	17,824	16,640
14T_PK_5988.las	912	65,520	15,462	16,320	15,840
14T_PK_5989.las	16	59,120	17,250	17,616	17,968
14T_PK_5990.las	16	65,520	16,619	16,672	16,192
14T_PK_5991.las	960	65,520	16,993	17,456	16,608
14T_PK_5992.las	800	65,520	16,015	19,072	1,728
14T_PK_5993.las	976	65,520	19,222	19,632	19,904
14T_PK_5994.las	976	65,520	16,592	16,736	16,720

C-3 Report on Intensity Values (Tiled Data) - continued

File	Minimum	Maximum	Mean	Median	Mode
14T_PK_5995.las	848	65,520	17,880	18,224	17,648
14T_PK_5996.las	880	65,520	15,523	18,528	1,808
14T_PK_5997.las	16	65,520	18,049	18,656	18,400
14T_PK_5998.las	16	65,520	18,991	19,056	19,136
14T_PK_5999.las	16	65,520	18,432	18,688	17,488
14T_PK_6068.las	928	39,008	18,572	19,168	19,680
14T_PK_6069.las	880	65,520	17,403	18,752	18,928
14T_PK_6070.las	1,040	65,520	20,910	21,264	21,488
14T_PK_6071.las	976	65,520	19,388	20,192	20,288
14T_PK_6072.las	864	42,784	18,586	18,528	17,312
14T_PK_6073.las	16	50,416	17,291	18,560	19,632
14T_PK_6074.las	976	65,520	16,433	18,448	20,240
14T_PK_6075.las	896	33,296	15,053	16,112	16,416
14T_PK_6076.las	816	65,520	14,756	17,456	2,160
14T_PK_6077.las	928	65,520	14,873	16,288	1,792
14T_PK_6078.las	896	35,360	14,781	15,840	1,792
14T_PK_6079.las	16	65,520	15,932	18,384	1,856
14T_PK_6080.las	880	65,520	16,829	17,408	16,960
14T_PK_6081.las	976	65,520	17,154	17,856	17,200
14T_PK_6082.las	896	65,520	15,902	16,192	15,712
14T_PK_6083.las	928	42,352	16,873	16,768	16,032
14T_PK_6084.las	848	64,592	17,502	17,568	16,800
14T_PK_6085.las	864	65,520	14,055	16,352	1,776
14T_PK_6086.las	896	36,272	15,638	18,000	1,776
14T_PK_6087.las	928	65,520	16,533	17,440	16,688
14T_PK_6088.las	16	65,520	17,207	17,968	16,352
14T_PK_6089.las	912	51,280	17,965	18,448	16,400
14T_PK_6090.las	896	32,704	17,574	17,616	17,504
14T_PK_6091.las	16	65,520	18,108	18,256	17,936
14T_PK_6092.las	912	65,520	18,726	19,408	18,480
14T_PK_6093.las	64	65,520	17,986	19,376	18,912
14T_PK_6094.las	960	65,520	18,316	18,096	16,672
14T_PK_6095.las	992	65,520	18,374	18,240	18,096

C-3 Report on Intensity Values (Tiled Data) - continued

File	Minimum	Maximum	Mean	Median	Mode
14T_PK_6096.las	864	65,520	15,918	18,176	1,776
14T_PK_6097.las	416	65,520	19,835	20,272	20,112
14T_PK_6098.las	864	65,520	19,157	19,184	19,104
14T_PK_6099.las	912	65,520	19,059	19,104	18,032
14T_PK_6168.las	16	40,016	16,585	16,176	15,664
14T_PK_6169.las	896	53,024	17,863	18,928	20,432
14T_PK_6170.las	896	36,784	15,617	18,912	1,808
14T_PK_6171.las	992	65,520	15,448	17,376	18,128
14T_PK_6172.las	1,088	38,688	18,355	18,528	18,416
14T_PK_6173.las	928	65,520	19,042	19,440	19,680
14T_PK_6174.las	1,088	65,520	18,233	18,816	20,224
14T_PK_6175.las	976	37,008	17,270	17,488	17,296
14T_PK_6176.las	1,040	32,528	16,571	18,064	21,312
14T_PK_6177.las	928	30,976	17,392	17,792	18,544
14T_PK_6178.las	944	35,296	15,725	15,952	15,568
14T_PK_6179.las	928	48,416	15,080	15,776	14,944
14T_PK_6180.las	944	34,032	17,886	17,792	15,008
14T_PK_6181.las	1,056	51,632	17,797	17,856	17,808
14T_PK_6182.las	992	65,520	14,692	14,560	14,064
14T_PK_6183.las	992	33,824	16,134	15,584	14,304
14T_PK_6184.las	992	65,520	16,355	18,144	19,488
14T_PK_6185.las	928	57,952	16,027	18,384	1,792
14T_PK_6186.las	928	65,520	14,960	16,432	2,160
14T_PK_6187.las	16	33,904	16,473	16,656	16,592
14T_PK_6188.las	912	37,696	16,710	16,800	15,280
14T_PK_6189.las	928	65,520	17,229	18,304	18,992
14T_PK_6190.las	960	65,520	18,015	17,808	16,496
14T_PK_6191.las	944	48,080	17,444	18,096	17,712
14T_PK_6192.las	16	65,520	18,568	18,880	17,728
14T_PK_6193.las	896	65,520	17,716	18,192	18,048
14T_PK_6194.las	912	65,520	15,244	16,656	16,960
14T_PK_6195.las	16	65,520	17,306	18,096	18,096
14T_PK_6196.las	912	36,192	14,722	17,360	1,744

C-3 Report on Intensity Values (Tiled Data) - continued

File	Minimum	Maximum	Mean	Median	Mode
14T_PK_6197.las	832	65,520	18,349	18,912	19,008
14T_PK_6198.las	992	37,120	18,574	18,544	18,304
14T_PK_6199.las	864	50,288	16,247	16,784	16,736
14T_PK_6268.las	944	65,520	17,611	17,584	17,008
14T_PK_6269.las	944	65,520	17,801	17,760	17,184
14T_PK_6270.las	992	34,912	16,670	17,136	16,720
14T_PK_6271.las	848	65,520	15,796	17,200	16,848
14T_PK_6272.las	960	65,520	17,785	17,680	17,296
14T_PK_6273.las	944	65,520	18,678	18,944	19,088
14T_PK_6274.las	832	65,520	19,110	19,552	19,008
14T_PK_6275.las	16	65,520	18,953	18,848	18,016
14T_PK_6276.las	992	65,520	17,981	17,760	17,392
14T_PK_6277.las	928	62,720	17,254	17,232	16,816
14T_PK_6278.las	976	65,520	18,045	18,560	18,720
14T_PK_6279.las	912	65,520	16,323	16,592	16,096
14T_PK_6280.las	944	65,520	18,116	18,560	17,520
14T_PK_6281.las	912	65,520	17,809	18,416	18,816
14T_PK_6282.las	976	65,520	15,993	16,432	16,464
14T_PK_6283.las	928	40,688	15,899	16,912	16,640
14T_PK_6284.las	896	65,520	16,076	18,160	19,760
14T_PK_6285.las	928	34,000	15,465	17,776	19,360
14T_PK_6286.las	896	55,152	16,134	16,800	16,352
14T_PK_6287.las	928	65,520	14,293	15,744	15,776
14T_PK_6288.las	896	33,296	14,300	16,064	16,560
14T_PK_6289.las	880	65,520	16,109	16,288	16,096
14T_PK_6290.las	16	65,520	15,778	17,280	18,528
14T_PK_6291.las	912	41,376	16,632	18,064	18,432
14T_PK_6292.las	16	65,520	16,169	17,072	16,576
14T_PK_6293.las	864	65,520	17,350	17,712	16,368
14T_PK_6294.las	16	65,520	15,830	17,712	18,480
14T_PK_6295.las	16	51,296	15,446	17,040	17,248
14T_PK_6296.las	944	53,744	17,660	18,000	16,928
14T_PK_6297.las	928	65,520	19,515	19,904	20,016

C-3 Report on Intensity Values (Tiled Data) - continued

File	Minimum	Maximum	Mean	Median	Mode
14T_PK_6298.las	896	65,520	15,864	15,328	14,640
14T_PK_6299.las	16	65,520	18,215	18,096	17,216
14T_PK_6368.las	912	35,424	17,381	17,376	16,864
14T_PK_6369.las	896	37,824	17,414	17,792	18,272
14T_PK_6370.las	944	55,936	17,432	17,552	16,912
14T_PK_6371.las	944	65,520	17,236	18,432	18,736
14T_PK_6372.las	16	40,016	17,220	17,760	17,792
14T_PK_6373.las	16	42,096	18,626	19,328	19,744
14T_PK_6374.las	832	65,520	16,803	16,944	17,216
14T_PK_6375.las	880	65,520	17,873	17,776	16,880
14T_PK_6376.las	800	65,520	17,461	17,216	16,400
14T_PK_6377.las	16	31,376	16,770	17,792	17,968
14T_PK_6378.las	896	65,520	17,720	18,656	19,088
14T_PK_6379.las	864	54,704	16,899	16,944	16,432
14T_PK_6380.las	864	30,736	16,934	16,992	17,008
14T_PK_6381.las	976	65,520	16,563	16,624	16,528
14T_PK_6382.las	928	65,520	17,366	17,904	18,112
14T_PK_6383.las	896	65,520	17,348	18,720	19,072
14T_PK_6384.las	928	65,520	16,610	18,272	19,376
14T_PK_6385.las	928	65,520	16,784	17,696	17,808
14T_PK_6386.las	896	52,048	15,668	16,656	16,688
14T_PK_6387.las	880	65,520	15,392	15,776	15,072
14T_PK_6388.las	832	65,520	17,173	17,632	19,072
14T_PK_6389.las	944	27,168	15,573	15,936	15,840
14T_PK_6390.las	896	65,520	15,906	16,992	17,488
14T_PK_6391.las	848	65,520	16,050	18,176	18,992
14T_PK_6392.las	944	65,520	14,920	16,144	15,424
14T_PK_6393.las	912	65,520	13,585	15,696	1,776
14T_PK_6394.las	64	65,520	13,569	16,208	1,792
14T_PK_6395.las	880	65,520	15,020	16,400	16,496
14T_PK_6396.las	928	65,520	16,892	16,944	16,032
14T_PK_6397.las	896	44,288	16,928	16,976	16,208
14T_PK_6398.las	976	65,520	15,945	15,984	15,488

C-3 Report on Intensity Values (Tiled Data) - continued

File	Minimum	Maximum	Mean	Median	Mode
14T_PK_6399.las	928	65,520	17,610	18,032	17,776
14T_PK_6468.las	960	65,520	17,996	18,336	18,576
14T_PK_6469.las	944	47,312	17,841	17,872	17,168
14T_PK_6470.las	944	65,520	17,173	17,856	17,840
14T_PK_6471.las	928	43,728	16,488	17,952	18,528
14T_PK_6472.las	896	40,704	17,066	18,336	18,592
14T_PK_6473.las	896	53,616	15,953	16,976	16,832
14T_PK_6474.las	992	65,520	17,459	18,112	17,712
14T_PK_6475.las	960	35,696	17,629	18,560	18,528
14T_PK_6476.las	880	65,520	16,847	16,240	14,816
14T_PK_6477.las	944	31,456	16,607	16,640	16,160
14T_PK_6478.las	896	30,848	18,511	18,656	18,832
14T_PK_6479.las	16	41,616	16,778	16,656	15,904
14T_PK_6480.las	912	33,360	16,939	17,152	17,072
14T_PK_6481.las	928	65,520	17,358	17,584	16,208
14T_PK_6482.las	848	65,520	17,440	18,224	19,072
14T_PK_6483.las	944	65,520	16,260	17,808	18,496
14T_PK_6484.las	928	65,520	15,775	17,088	17,088
14T_PK_6485.las	880	42,432	16,313	17,024	16,816
14T_PK_6486.las	912	32,048	16,009	17,216	17,424
14T_PK_6487.las	16	52,784	15,269	16,256	16,544
14T_PK_6488.las	880	41,072	16,821	17,008	16,320
14T_PK_6489.las	880	36,720	16,719	16,432	15,968
14T_PK_6490.las	944	37,184	16,871	17,360	17,248
14T_PK_6491.las	896	59,904	14,061	15,728	1,792
14T_PK_6492.las	896	65,520	15,074	16,752	17,392
14T_PK_6493.las	928	40,496	15,055	16,320	16,416
14T_PK_6494.las	880	65,520	16,184	16,912	15,792
14T_PK_6495.las	928	65,520	18,587	19,040	19,408
14T_PK_6496.las	912	38,288	17,984	17,984	17,392
14T_PK_6497.las	912	42,016	17,913	17,840	17,648
14T_PK_6498.las	928	65,520	18,147	18,912	19,248
14T_PK_6499.las	944	65,520	16,103	16,944	16,752

C-3 Report on Intensity Values (Tiled Data) - continued

File	Minimum	Maximum	Mean	Median	Mode
14T_PK_6568.las	928	65,520	17,952	18,016	17,968
14T_PK_6569.las	944	65,520	19,507	19,760	20,416
14T_PK_6570.las	944	65,520	16,542	16,576	16,320
14T_PK_6571.las	912	31,120	17,519	17,664	17,856
14T_PK_6572.las	896	63,008	15,829	17,152	17,632
14T_PK_6573.las	928	56,928	18,465	18,688	18,448
14T_PK_6574.las	16	65,520	17,507	18,096	18,496
14T_PK_6575.las	928	36,848	16,049	16,544	15,776
14T_PK_6576.las	896	52,720	16,421	16,416	16,048
14T_PK_6577.las	16	30,896	17,750	18,432	19,216
14T_PK_6578.las	928	65,520	18,097	18,320	18,528
14T_PK_6579.las	864	35,216	17,071	17,200	16,944
14T_PK_6580.las	944	65,520	16,343	16,384	15,824
14T_PK_6581.las	880	65,520	15,199	15,312	15,168
14T_PK_6582.las	880	65,520	15,352	15,264	15,152
14T_PK_6583.las	16	30,160	16,585	16,512	15,936
14T_PK_6584.las	896	65,520	16,566	17,568	18,496
14T_PK_6585.las	896	49,632	17,926	18,160	17,664
14T_PK_6586.las	928	62,416	16,198	16,592	16,048
14T_PK_6587.las	896	65,520	17,004	17,328	17,072
14T_PK_6588.las	944	42,976	16,293	17,216	18,208
14T_PK_6589.las	16	65,520	17,278	17,488	17,088
14T_PK_6590.las	128	65,520	16,399	17,520	16,704
14T_PK_6591.las	912	55,056	16,761	17,456	17,536
14T_PK_6592.las	976	65,520	16,522	16,528	16,432
14T_PK_6593.las	896	65,520	15,277	14,992	14,688
14T_PK_6594.las	880	60,080	17,171	17,104	16,192
14T_PK_6595.las	64	65,520	16,487	16,336	15,408
14T_PK_6596.las	912	65,520	18,491	18,560	18,976
14T_PK_6597.las	928	44,864	17,317	17,168	16,800
14T_PK_6598.las	944	65,520	16,800	16,816	16,656
14T_PK_6599.las	912	65,520	18,619	19,024	19,232
14T_PK_6668.las	768	31,104	16,064	16,224	15,536

C-3 Report on Intensity Values (Tiled Data) - continued

File	Minimum	Maximum	Mean	Median	Mode
14T_PK_6669.las	16	29,728	15,568	16,480	16,800
14T_PK_6670.las	880	65,520	16,161	16,128	16,144
14T_PK_6671.las	928	65,520	17,224	17,312	17,008
14T_PK_6672.las	16	65,520	16,619	17,376	17,904
14T_PK_6673.las	16	43,008	16,333	18,112	18,720
14T_PK_6674.las	704	65,520	17,408	17,328	16,688
14T_PK_6675.las	16	37,872	16,423	16,624	16,240
14T_PK_6676.las	64	65,520	16,177	16,560	17,584
14T_PK_6677.las	928	37,104	15,276	15,904	15,568
14T_PK_6678.las	864	50,592	17,536	18,128	18,144
14T_PK_6679.las	896	65,520	16,432	16,304	15,840
14T_PK_6680.las	896	65,520	15,333	15,776	16,272
14T_PK_6681.las	896	65,520	15,436	15,648	15,184
14T_PK_6682.las	864	55,072	15,999	16,000	14,800
14T_PK_6683.las	880	42,512	17,973	18,368	18,304
14T_PK_6684.las	880	65,520	16,893	17,600	17,696
14T_PK_6685.las	944	45,424	15,585	15,600	15,200
14T_PK_6686.las	928	54,000	15,879	16,816	16,912
14T_PK_6687.las	928	65,520	16,384	16,496	16,256
14T_PK_6688.las	16	33,024	17,191	17,760	19,600
14T_PK_6689.las	16	65,520	15,896	17,328	17,280
14T_PK_6690.las	912	65,520	14,700	16,416	1,792
14T_PK_6691.las	864	65,520	17,410	18,160	18,416
14T_PK_6692.las	16	65,520	18,047	18,560	18,720
14T_PK_6693.las	896	44,144	16,103	16,240	15,808
14T_PK_6694.las	928	65,520	17,418	17,472	16,544
14T_PK_6695.las	928	56,752	18,613	18,816	18,256
14T_PK_6696.las	912	65,520	18,831	19,744	20,192
14T_PK_6697.las	912	65,520	18,863	19,472	19,664
14T_PK_6698.las	16	65,520	17,234	17,248	16,608
14T_PK_6699.las	912	65,520	18,304	18,656	18,048
14T_PK_6768.las	912	45,872	16,844	16,720	16,160
14T_PK_6769.las	848	34,368	16,971	16,944	16,960

C-3 Report on Intensity Values (Tiled Data) - continued

File	Minimum	Maximum	Mean	Median	Mode
14T_PK_6770.las	928	65,520	16,244	16,688	16,672
14T_PK_6771.las	944	65,520	18,048	17,904	17,136
14T_PK_6772.las	960	65,520	18,577	18,176	17,264
14T_PK_6773.las	912	59,120	16,141	17,264	16,864
14T_PK_6774.las	64	65,520	18,710	19,232	18,944
14T_PK_6775.las	976	65,520	16,926	17,296	16,896
14T_PK_6776.las	944	65,520	18,146	18,208	17,936
14T_PK_6777.las	944	65,520	16,130	16,800	16,704
14T_PK_6778.las	880	58,992	18,692	18,816	18,512
14T_PK_6779.las	976	48,896	17,888	17,856	17,664
14T_PK_6780.las	928	38,656	16,788	16,880	16,064
14T_PK_6781.las	880	65,520	18,395	18,576	18,512
14T_PK_6782.las	928	65,520	17,953	18,288	18,576
14T_PK_6783.las	816	65,520	17,043	17,296	15,472
14T_PK_6784.las	1,024	65,520	15,311	16,144	15,984
14T_PK_6785.las	944	65,520	16,317	16,560	16,096
14T_PK_6786.las	128	65,520	15,826	16,176	15,472
14T_PK_6787.las	880	65,520	17,162	17,472	15,328
14T_PK_6788.las	928	38,880	16,048	16,336	15,856
14T_PK_6789.las	976	44,496	13,564	14,864	1,808
14T_PK_6790.las	16	65,520	14,545	15,072	14,576
14T_PK_6791.las	928	65,520	17,989	20,384	22,080
14T_PK_6792.las	896	40,608	17,161	16,832	16,320
14T_PK_6793.las	1,008	35,840	16,292	16,064	15,856
14T_PK_6794.las	1,008	65,520	16,517	16,416	16,336
14T_PK_6795.las	864	65,520	16,400	17,584	17,520
14T_PK_6796.las	944	65,520	18,145	18,352	18,256
14T_PK_6797.las	1,008	65,520	20,763	21,296	23,136
14T_PK_6798.las	976	65,520	19,229	19,328	18,240
14T_PK_6799.las	64	65,520	19,275	19,760	18,688
14T_PK_6868.las	1,120	65,520	16,624	16,720	17,664
14T_PK_6869.las	1,008	42,752	17,946	17,808	17,952
14T_PK_6870.las	944	65,520	16,491	16,832	16,688

C-3 Report on Intensity Values (Tiled Data) - continued

File	Minimum	Maximum	Mean	Median	Mode
14T_PK_6871.las	944	65,520	17,038	17,952	18,304
14T_PK_6872.las	976	40,096	16,695	19,584	1,808
14T_PK_6873.las	912	43,520	14,868	17,504	1,776
14T_PK_6874.las	976	65,520	18,106	18,784	19,040
14T_PK_6875.las	960	34,224	16,803	17,456	17,424
14T_PK_6876.las	960	36,144	16,683	17,136	17,232
14T_PK_6877.las	1,136	58,064	18,599	18,752	19,472
14T_PK_6878.las	1,152	48,656	17,637	17,440	16,784
14T_PK_6879.las	64	65,520	17,402	17,296	17,136
14T_PK_6880.las	976	65,520	19,230	20,944	21,968
14T_PK_6881.las	880	65,520	16,399	18,384	20,000
14T_PK_6882.las	368	65,520	14,880	16,208	16,080
14T_PK_6883.las	960	65,520	15,113	15,472	14,944
14T_PK_6884.las	912	57,936	12,889	14,528	1,792
14T_PK_6885.las	912	65,520	14,123	15,328	1,760
14T_PK_6886.las	896	65,520	14,124	14,944	1,760
14T_PK_6887.las	960	65,520	14,295	14,720	14,832
14T_PK_6888.las	880	65,520	13,804	14,736	2,176
14T_PK_6889.las	944	65,520	13,620	14,992	1,792
14T_PK_6890.las	928	40,272	14,685	15,200	14,912
14T_PK_6891.las	928	45,664	19,002	20,704	21,408
14T_PK_6892.las	944	65,520	15,051	14,672	14,192
14T_PK_6893.las	992	65,520	17,206	16,496	15,712
14T_PK_6894.las	128	65,520	16,661	17,856	1,808
14T_PK_6895.las	880	65,520	17,550	18,512	17,696
14T_PK_6896.las	1,040	35,696	17,861	17,440	16,832
14T_PK_6897.las	944	65,520	18,065	17,536	16,864
14T_PK_6898.las	1,008	65,520	17,246	18,608	20,496
14T_PK_6899.las	1,056	65,520	19,668	20,048	16,512
14T_PK_6968.las	1,040	65,520	17,517	17,392	16,800
14T_PK_6969.las	976	65,520	16,091	16,848	17,056
14T_PK_6970.las	896	65,520	18,891	19,776	20,800
14T_PK_6971.las	976	43,120	18,205	18,880	19,408

C-3 Report on Intensity Values (Tiled Data) - continued

File	Minimum	Maximum	Mean	Median	Mode
14T_PK_6972.las	960	41,648	18,600	20,272	21,392
14T_PK_6973.las	992	36,576	16,067	17,504	17,616
14T_PK_6974.las	1,056	40,528	17,861	17,648	17,024
14T_PK_6975.las	1,040	36,064	17,386	18,208	17,680
14T_PK_6976.las	80	65,520	17,835	17,984	18,000
14T_PK_6977.las	992	32,352	18,845	18,400	17,968
14T_PK_6978.las	928	32,384	19,978	20,288	20,512
14T_PK_6979.las	1,040	61,648	17,936	18,592	18,416
14T_PK_6980.las	912	34,688	15,724	17,392	17,792
14T_PK_6981.las	960	65,520	19,407	19,936	21,568
14T_PK_6982.las	944	65,520	17,208	17,376	16,432
14T_PK_6983.las	992	65,520	19,077	20,592	22,352
14T_PK_6984.las	16	65,520	19,193	20,272	22,192
14T_PK_6985.las	928	65,520	19,983	21,136	21,984
14T_PK_6986.las	960	40,048	18,177	19,040	21,648
14T_PK_6987.las	1,088	65,520	16,511	15,952	15,104
14T_PK_6988.las	1,008	39,504	18,330	18,384	18,416
14T_PK_6989.las	960	65,520	16,865	16,224	13,328
14T_PK_6990.las	80	34,128	15,755	14,896	13,584
14T_PK_6991.las	944	42,720	17,928	18,144	13,600
14T_PK_6992.las	1,008	65,520	17,335	16,640	14,752
14T_PK_6993.las	1,056	65,520	19,292	20,128	22,400
14T_PK_6994.las	1,008	65,520	17,378	18,656	21,600
14T_PK_6995.las	992	65,520	19,608	19,984	20,640
14T_PK_6996.las	928	65,520	17,210	17,136	16,368
14T_PK_6997.las	960	65,520	18,932	19,152	17,472
14T_PK_6998.las	960	65,520	16,744	16,848	15,504
14T_PK_6999.las	992	65,520	21,131	22,768	24,336
14T_PK_7068.las	992	65,520	18,607	19,024	21,184
14T_PK_7069.las	960	33,856	18,762	18,944	18,592
14T_PK_7070.las	960	65,520	16,485	18,096	1,712
14T_PK_7071.las	1,040	44,272	18,136	18,144	18,128
14T_PK_7072.las	1,072	65,520	17,118	17,072	17,296

C-3 Report on Intensity Values (Tiled Data) - continued

File	Minimum	Maximum	Mean	Median	Mode
14T_PK_7073.las	1,024	65,520	16,059	17,776	1,824
14T_PK_7074.las	1,024	64,976	20,045	20,368	20,768
14T_PK_7075.las	1,136	35,616	18,597	18,736	16,976
14T_PK_7076.las	976	65,520	18,465	19,696	20,464
14T_PK_7077.las	1,072	35,968	18,475	19,056	20,128
14T_PK_7078.las	880	65,520	14,908	15,136	1,824
14T_PK_7079.las	928	65,520	15,992	17,232	16,640
14T_PK_7080.las	896	65,520	16,501	17,408	16,144
14T_PK_7081.las	1,104	65,520	17,286	17,168	15,856
14T_PK_7082.las	944	65,520	18,292	18,704	15,312
14T_PK_7083.las	912	65,520	17,691	17,136	14,992
14T_PK_7084.las	944	65,520	17,323	16,896	15,152
14T_PK_7085.las	944	65,520	17,035	17,008	16,208
14T_PK_7086.las	912	38,944	17,865	16,720	14,400
14T_PK_7087.las	896	65,520	16,522	15,792	14,352
14T_PK_7088.las	1,024	65,520	15,933	15,376	14,560
14T_PK_7089.las	960	65,520	16,504	15,824	13,216
14T_PK_7090.las	912	65,520	14,826	14,448	12,576
14T_PK_7091.las	928	65,520	15,645	15,136	13,584
14T_PK_7092.las	880	65,520	15,461	15,984	16,736
14T_PK_7093.las	976	37,712	16,255	17,072	17,568
14T_PK_7094.las	944	65,520	19,235	20,112	21,328
14T_PK_7095.las	912	65,520	18,944	19,440	20,816
14T_PK_7096.las	976	65,520	18,483	19,248	20,672
14T_PK_7097.las	896	65,520	18,601	19,984	21,120
14T_PK_7098.las	80	65,520	15,228	16,224	19,376
14T_PK_7099.las	944	65,520	15,422	14,464	13,584
14T_PK_7168.las	1,184	30,464	17,716	17,760	17,056
14T_PK_7169.las	1,040	36,656	18,116	18,208	20,112
14T_PK_7170.las	1,088	33,216	17,253	17,264	16,880
14T_PK_7171.las	976	33,328	17,575	17,600	17,136
14T_PK_7172.las	1,040	35,424	17,652	17,808	16,656
14T_PK_7173.las	976	65,520	16,917	17,328	17,024

C-3 Report on Intensity Values (Tiled Data) - continued

File	Minimum	Maximum	Mean	Median	Mode
14T_PK_7174.las	912	65,520	15,204	17,392	1,792
14T_PK_7175.las	928	34,720	14,953	16,528	1,792
14T_PK_7176.las	944	39,696	16,917	17,968	19,072
14T_PK_7177.las	992	34,736	16,496	17,440	17,056
14T_PK_7178.las	912	63,824	15,902	16,288	16,016
14T_PK_7179.las	992	37,056	16,911	16,928	16,528
14T_PK_7180.las	944	44,240	17,637	17,952	18,784
14T_PK_7181.las	880	40,720	19,208	19,440	20,496
14T_PK_7182.las	656	65,520	16,855	18,288	21,520
14T_PK_7183.las	864	65,520	16,496	17,280	15,264
14T_PK_7184.las	992	65,520	17,474	18,112	19,200
14T_PK_7185.las	896	34,880	16,574	16,656	16,624
14T_PK_7186.las	864	45,216	18,000	19,120	20,352
14T_PK_7187.las	976	65,520	16,664	16,688	16,112
14T_PK_7188.las	880	65,520	17,061	16,704	15,024
14T_PK_7189.las	896	37,088	17,784	18,384	21,872
14T_PK_7190.las	736	65,520	16,412	16,592	16,160
14T_PK_7191.las	928	65,520	17,237	17,600	16,288
14T_PK_7192.las	944	65,520	16,132	16,272	16,112
14T_PK_7193.las	848	51,408	15,584	16,384	16,384
14T_PK_7194.las	688	65,520	18,712	19,472	21,216
14T_PK_7195.las	768	65,520	16,245	15,536	13,584
14T_PK_7196.las	880	65,520	17,022	17,360	17,168
14T_PK_7197.las	864	65,520	14,802	14,848	14,896
14T_PK_7198.las	16	65,520	12,165	13,104	1,712
14T_PK_7199.las	16	65,520	13,512	14,544	1,712
14T_PK_7268.las	928	65,520	16,596	16,736	17,024
14T_PK_7269.las	928	33,520	17,038	17,216	17,600
14T_PK_7270.las	800	65,520	16,990	17,472	18,384
14T_PK_7271.las	16	65,520	17,780	17,872	17,312
14T_PK_7272.las	16	65,520	17,173	17,344	17,040
14T_PK_7273.las	16	65,520	16,474	17,024	16,752
14T_PK_7274.las	880	65,520	14,344	17,120	1,760

C-3 Report on Intensity Values (Tiled Data) - continued

File	Minimum	Maximum	Mean	Median	Mode
14T_PK_7275.las	976	65,520	16,987	17,904	19,536
14T_PK_7276.las	912	65,520	17,242	17,296	16,144
14T_PK_7277.las	16	64,656	17,892	18,304	18,384
14T_PK_7278.las	912	65,520	17,282	17,648	16,912
14T_PK_7279.las	16	65,520	18,136	18,768	20,656
14T_PK_7280.las	848	65,520	17,187	17,920	18,848
14T_PK_7281.las	912	65,520	16,699	17,312	16,976
14T_PK_7282.las	64	65,520	15,420	17,424	1,744
14T_PK_7283.las	80	65,520	13,206	13,296	1,728
14T_PK_7284.las	864	65,520	14,975	15,728	15,808
14T_PK_7285.las	864	65,520	15,369	16,048	15,664
14T_PK_7286.las	896	65,520	15,188	15,872	15,392
14T_PK_7287.las	832	65,520	16,259	16,448	16,112
14T_PK_7288.las	880	65,520	16,589	16,592	15,184
14T_PK_7289.las	144	65,520	15,504	16,592	16,832
14T_PK_7290.las	16	65,520	17,519	18,304	18,688
14T_PK_7291.las	64	65,520	16,258	17,712	18,528
14T_PK_7292.las	784	65,520	15,499	16,064	15,872
14T_PK_7293.las	64	65,520	16,294	17,440	16,576
14T_PK_7294.las	64	65,520	15,209	15,744	14,480
14T_PK_7295.las	880	65,520	14,745	15,600	15,184
14T_PK_7296.las	352	65,520	14,784	17,488	18,480
14T_PK_7297.las	752	65,520	13,608	15,760	1,728
14T_PK_7298.las	64	65,520	11,654	10,896	1,712
14T_PK_7299.las	64	65,520	11,761	11,616	1,712
14T_PK_7368.las	16	65,520	17,728	18,272	18,560
14T_PK_7369.las	16	65,520	17,353	17,520	17,392
14T_PK_7370.las	16	65,520	17,016	17,296	17,360
14T_PK_7371.las	16	65,520	17,578	17,808	17,856
14T_PK_7372.las	16	65,520	17,271	17,664	17,440
14T_PK_7373.las	16	65,520	15,562	17,120	18,256
14T_PK_7374.las	16	65,520	15,948	17,632	17,760
14T_PK_7375.las	16	65,520	15,193	17,200	18,000

C-3 Report on Intensity Values (Tiled Data) - continued

File	Minimum	Maximum	Mean	Median	Mode
14T_PK_7376.las	16	65,520	15,840	16,848	16,880
14T_PK_7377.las	16	65,520	15,889	16,720	17,024
14T_PK_7378.las	16	65,520	15,830	16,864	16,752
14T_PK_7379.las	16	65,520	16,689	17,312	16,192
14T_PK_7380.las	16	65,520	13,405	14,240	1,808
14T_PK_7381.las	16	65,520	13,753	15,632	1,808
14T_PK_7382.las	16	65,520	13,267	15,040	1,808
14T_PK_7383.las	16	65,520	13,987	15,488	1,728
14T_PK_7384.las	16	65,520	14,085	15,680	1,728
14T_PK_7385.las	16	65,520	14,225	15,744	1,664
14T_PK_7386.las	16	65,520	15,405	16,864	16,672
14T_PK_7387.las	16	65,520	16,170	16,976	15,984
14T_PK_7388.las	16	65,520	14,505	16,016	16,016
14T_PK_7389.las	16	65,520	13,292	15,248	15,792
14T_PK_7390.las	16	65,520	14,033	16,144	16,864
14T_PK_7391.las	16	65,520	14,389	16,112	16,480
14T_PK_7392.las	16	65,520	12,441	14,752	1,776
14T_PK_7393.las	16	65,520	14,075	15,216	15,024
14T_PK_7394.las	16	65,520	12,657	14,752	1,776
14T_PK_7395.las	16	65,520	14,019	15,872	16,832
14T_PK_7396.las	16	65,520	11,713	12,240	12,896
14T_PK_7397.las	16	65,520	14,786	15,888	15,200
14T_PK_7398.las	16	65,520	12,402	11,728	1,760
14T_PK_7399.las	16	65,520	11,746	11,248	1,744
14T_PK_7468.las	864	65,520	17,954	18,912	19,744
14T_PK_7469.las	16	65,520	18,619	19,200	19,488
14T_PK_7470.las	16	65,520	17,955	18,240	18,288
14T_PK_7471.las	16	65,520	17,546	17,888	17,696
14T_PK_7472.las	16	65,520	16,670	16,848	15,664
14T_PK_7473.las	16	65,520	14,750	16,624	17,200
14T_PK_7474.las	16	65,520	15,510	16,112	15,456
14T_PK_7475.las	16	65,520	14,989	17,136	17,856
14T_PK_7476.las	16	65,520	16,319	17,184	16,688

C-3 Report on Intensity Values (Tiled Data) - continued

File	Minimum	Maximum	Mean	Median	Mode
14T_PK_7477.las	16	65,520	15,840	16,928	17,136
14T_PK_7478.las	16	65,520	15,866	16,320	16,128
14T_PK_7479.las	16	65,520	14,992	17,680	18,576
14T_PK_7480.las	16	65,520	15,619	18,224	19,888
14T_PK_7481.las	16	65,520	13,222	15,136	1,808
14T_PK_7482.las	16	65,520	15,396	15,760	14,736
14T_PK_7483.las	16	65,520	14,843	16,416	1,792
14T_PK_7484.las	16	65,520	15,580	16,672	18,448
14T_PK_7485.las	16	65,520	15,944	15,840	14,320
14T_PK_7486.las	16	65,520	16,229	16,784	16,576
14T_PK_7487.las	16	65,520	14,935	17,632	1,792
14T_PK_7488.las	16	65,520	14,106	16,544	17,008
14T_PK_7489.las	16	65,520	14,338	16,256	1,792
14T_PK_7490.las	16	65,520	15,305	16,208	16,224
14T_PK_7491.las	16	65,520	14,957	15,840	15,120
14T_PK_7492.las	16	65,520	15,312	15,888	16,208
14T_PK_7493.las	16	65,520	16,054	17,792	20,352
14T_PK_7494.las	16	65,520	14,065	15,584	1,776
14T_PK_7495.las	816	65,520	14,950	17,536	1,760
14T_PK_7496.las	16	65,520	15,805	17,488	18,944
14T_PK_7497.las	16	65,520	14,884	17,024	1,824
14T_PK_7498.las	16	65,520	15,388	17,552	18,944
14T_PK_7499.las	16	65,520	14,382	16,144	1,712
14T_PK_7568.las	16	65,520	17,473	17,984	19,216
14T_PK_7569.las	16	65,520	16,503	17,024	17,056
14T_PK_7570.las	816	65,520	18,339	18,736	17,968
14T_PK_7571.las	768	65,520	17,258	17,536	17,296
14T_PK_7572.las	880	65,520	16,776	18,624	19,280
14T_PK_7573.las	64	65,520	15,088	16,672	17,424
14T_PK_7574.las	816	65,520	16,825	17,728	17,888
14T_PK_7575.las	864	65,520	16,574	17,376	17,392
14T_PK_7576.las	16	65,520	14,525	15,648	15,552
14T_PK_7577.las	16	65,520	13,992	16,112	1,808

C-3 Report on Intensity Values (Tiled Data) - continued

File	Minimum	Maximum	Mean	Median	Mode
14T_PK_7578.las	16	65,520	14,359	17,184	1,872
14T_PK_7579.las	16	65,520	15,354	16,912	17,440
14T_PK_7580.las	16	65,520	16,435	17,392	17,872
14T_PK_7581.las	16	65,520	16,169	16,560	16,448
14T_PK_7582.las	16	65,520	17,101	18,256	18,480
14T_PK_7583.las	16	65,520	14,925	16,064	15,232
14T_PK_7584.las	16	65,520	15,872	16,960	18,896
14T_PK_7585.las	16	65,520	15,257	16,512	18,640
14T_PK_7586.las	16	65,520	16,158	17,952	18,976
14T_PK_7587.las	16	65,520	17,019	18,240	18,864
14T_PK_7588.las	16	65,520	16,171	17,888	18,256
14T_PK_7589.las	16	65,520	16,158	17,024	16,720
14T_PK_7590.las	16	65,520	15,231	16,080	15,968
14T_PK_7591.las	16	65,520	15,921	17,616	18,736
14T_PK_7592.las	16	65,520	16,674	17,712	18,160
14T_PK_7593.las	16	65,520	14,008	16,416	1,760
14T_PK_7594.las	16	65,520	15,301	16,272	17,136
14T_PK_7595.las	16	65,520	16,348	18,304	18,768
14T_PK_7596.las	16	65,520	15,477	16,864	18,880
14T_PK_7597.las	16	65,520	17,181	17,536	16,960
14T_PK_7598.las	16	65,520	17,265	18,208	18,784
14T_PK_7599.las	16	65,520	16,155	16,672	16,512
14T_PK_7668.las	16	65,520	17,718	18,272	16,496
14T_PK_7669.las	16	65,520	18,421	19,104	19,904
14T_PK_7670.las	16	65,520	17,558	17,904	17,984
14T_PK_7671.las	16	65,520	16,326	17,136	17,168
14T_PK_7672.las	16	65,520	15,550	16,976	17,136
14T_PK_7673.las	16	65,520	15,164	16,368	1,872
14T_PK_7674.las	16	65,520	16,606	17,968	18,768
14T_PK_7675.las	16	65,520	13,592	15,616	16,368
14T_PK_7676.las	16	65,520	15,226	16,080	15,680
14T_PK_7677.las	16	65,520	15,149	15,888	15,744
14T_PK_7678.las	832	65,520	16,211	16,624	16,688

C-3 Report on Intensity Values (Tiled Data) - continued

File	Minimum	Maximum	Mean	Median	Mode
14T_PK_7679.las	880	65,520	15,364	16,272	16,544
14T_PK_7680.las	752	65,520	15,832	16,080	15,568
14T_PK_7681.las	880	65,520	16,046	16,912	17,056
14T_PK_7682.las	816	65,520	17,045	17,840	17,872
14T_PK_7683.las	16	65,520	16,067	16,560	16,128
14T_PK_7684.las	16	65,520	16,415	17,600	17,776
14T_PK_7685.las	16	65,520	15,508	17,216	17,616
14T_PK_7686.las	16	65,520	14,371	16,752	1,776
14T_PK_7687.las	16	65,520	15,590	16,720	16,528
14T_PK_7688.las	16	65,520	16,093	17,312	17,488
14T_PK_7689.las	16	65,520	14,673	16,944	18,368
14T_PK_7690.las	16	65,520	15,533	16,976	17,392
14T_PK_7691.las	16	65,520	13,711	15,504	15,984
14T_PK_7692.las	16	65,520	14,186	15,648	1,760
14T_PK_7693.las	16	65,520	15,595	16,288	15,248
14T_PK_7694.las	16	65,520	15,716	15,552	14,000
14T_PK_7695.las	16	65,520	15,907	17,776	18,368
14T_PK_7696.las	16	65,520	14,382	14,592	14,000
14T_PK_7697.las	896	65,520	14,993	15,920	15,456
14T_PK_7698.las	864	65,520	15,596	16,608	17,744
14T_PK_7699.las	752	65,520	13,218	13,088	12,448
14T_PK_7768.las	944	65,520	18,795	19,664	19,600
14T_PK_7769.las	16	65,520	17,849	18,576	19,088
14T_PK_7770.las	944	65,520	17,466	18,272	18,304
14T_PK_7771.las	960	65,520	16,833	17,968	18,304
14T_PK_7772.las	912	65,520	16,954	18,672	19,968
14T_PK_7773.las	64	65,520	16,711	18,256	20,624
14T_PK_7774.las	944	65,520	15,704	17,792	1,808
14T_PK_7775.las	1,072	59,856	15,989	18,000	18,528
14T_PK_7776.las	960	65,520	19,006	19,712	20,176
14T_PK_7777.las	16	65,520	16,607	16,992	16,432
14T_PK_7778.las	800	65,520	16,582	17,360	16,720
14T_PK_7779.las	16	65,520	14,841	16,016	15,664

C-3 Report on Intensity Values (Tiled Data) - continued

File	Minimum	Maximum	Mean	Median	Mode
14T_PK_7780.las	1,104	65,520	16,769	17,280	16,592
14T_PK_7781.las	16	45,584	18,492	19,312	19,952
14T_PK_7782.las	16	47,024	18,295	18,992	19,632
14T_PK_7783.las	16	54,512	18,123	18,864	18,688
14T_PL_0000.las	16	65,520	16,157	17,616	17,248
14T_PL_0001.las	944	65,520	18,186	18,368	18,928
14T_PL_0002.las	128	65,520	18,034	17,984	17,632
14T_PL_0003.las	1,216	34,704	17,510	17,216	16,864
14T_PL_0004.las	656	65,520	17,753	17,616	15,536
14T_PL_0005.las	848	65,520	19,224	19,376	19,312
14T_PL_0006.las	656	65,520	17,746	17,808	17,664
14T_PL_0007.las	992	65,520	18,100	18,160	17,888
14T_PL_0008.las	48	65,520	18,132	18,000	17,488
14T_PL_0009.las	48	65,520	15,291	16,224	16,256
14T_PL_0010.las	16	65,520	17,974	18,448	17,856
14T_PL_0011.las	16	65,520	18,404	18,992	21,168
14T_PL_0012.las	48	65,520	17,733	17,600	17,184
14T_PL_0013.las	16	65,520	17,746	17,648	17,168
14T_PL_0014.las	128	65,520	16,088	16,672	16,048
14T_PL_0015.las	64	65,520	15,267	16,752	17,504
14T_PL_0016.las	64	65,520	17,141	17,088	16,672
14T_PL_0017.las	48	65,520	16,541	16,384	15,760
14T_PL_0018.las	48	65,520	18,089	18,240	18,272
14T_PL_0019.las	128	65,520	18,001	18,704	19,904
14T_PL_0020.las	192	65,520	19,435	19,616	19,680
14T_PL_0021.las	64	65,520	17,661	17,840	17,312
14T_PL_0022.las	560	65,520	16,371	17,696	17,824
14T_PL_0023.las	1,040	65,520	18,016	18,128	17,984
14T_PL_0024.las	656	65,520	17,686	17,600	17,104
14T_PL_0025.las	64	65,520	16,515	16,384	15,888
14T_PL_0026.las	64	65,520	17,076	17,184	17,136
14T_PL_0027.las	1,072	32,288	18,290	18,256	17,952
14T_PL_0028.las	448	65,520	17,776	17,696	17,104

C-3 Report on Intensity Values (Tiled Data) - continued

File	Minimum	Maximum	Mean	Median	Mode
14T_PL_0029.las	480	65,520	17,684	18,224	18,832
14T_PL_0030.las	16	50,928	18,622	18,240	16,400
14T_PL_0031.las	496	30,432	18,640	18,480	18,032
14T_PL_0032.las	560	32,992	18,442	18,896	19,040
14T_PL_0033.las	336	65,520	18,583	18,784	17,856
14T_PL_0034.las	800	29,120	18,559	18,304	16,992
14T_PL_0035.las	832	65,520	17,165	17,040	16,864
14T_PL_0036.las	544	65,520	19,976	20,112	20,432
14T_PL_0037.las	448	58,176	18,006	17,984	18,224
14T_PL_0038.las	1,200	65,520	17,032	16,976	16,448
14T_PL_0039.las	416	65,520	16,904	16,864	16,464
14T_PL_0040.las	1,040	65,520	17,101	16,832	16,160
14T_PL_0041.las	912	65,520	18,331	18,192	17,392
14T_PL_0042.las	848	65,520	16,477	17,248	17,552
14T_PL_0043.las	608	32,688	19,114	19,200	19,200
14T_PL_0044.las	768	54,224	20,512	20,800	21,680
14T_PL_0100.las	272	65,520	16,338	19,120	20,064
14T_PL_0101.las	384	65,520	19,266	19,904	19,872
14T_PL_0102.las	208	65,520	18,779	18,736	18,368
14T_PL_0103.las	368	33,840	18,265	18,400	19,168
14T_PL_0104.las	192	34,464	18,474	19,312	19,872
14T_PL_0105.las	224	34,048	17,356	17,248	16,864
14T_PL_0106.las	48	31,328	16,207	15,760	15,424
14T_PL_0107.las	48	65,520	18,994	19,072	18,896
14T_PL_0108.las	160	45,584	16,538	17,104	15,904
14T_PL_0109.las	48	65,520	16,442	18,272	19,584
14T_PL_0110.las	48	59,888	20,036	20,400	21,040
14T_PL_0111.las	16	65,520	18,114	18,016	17,552
14T_PL_0112.las	48	65,520	17,093	17,120	17,152
14T_PL_0113.las	48	65,520	17,810	17,968	17,744
14T_PL_0114.las	384	65,520	16,594	16,576	16,368
14T_PL_0115.las	1,376	32,864	17,366	17,280	17,104
14T_PL_0116.las	544	29,392	17,356	17,264	17,088

C-3 Report on Intensity Values (Tiled Data) - continued

File	Minimum	Maximum	Mean	Median	Mode
14T_PL_0117.las	112	65,520	16,509	16,464	16,368
14T_PL_0118.las	320	48,368	17,998	18,160	18,480
14T_PL_0119.las	272	65,520	17,736	17,728	17,088
14T_PL_0120.las	128	65,520	18,095	18,160	18,352
14T_PL_0121.las	912	31,168	19,344	19,264	19,024
14T_PL_0122.las	672	65,520	16,068	18,368	19,296
14T_PL_0123.las	880	65,520	18,463	18,832	19,200
14T_PL_0124.las	608	65,520	19,686	19,600	18,976
14T_PL_0125.las	112	65,520	17,972	18,096	17,808
14T_PL_0126.las	672	65,520	16,477	16,528	15,888
14T_PL_0127.las	16	29,504	17,421	17,344	16,992
14T_PL_0128.las	48	65,520	16,826	16,816	16,656
14T_PL_0129.las	16	55,056	17,706	18,480	18,784
14T_PL_0130.las	16	65,520	18,582	19,024	19,184
14T_PL_0131.las	16	65,520	19,153	19,056	18,000
14T_PL_0132.las	96	30,592	18,804	18,768	18,928
14T_PL_0133.las	336	65,520	17,554	17,824	17,056
14T_PL_0134.las	672	32,112	16,484	16,416	16,528
14T_PL_0135.las	384	65,520	16,673	16,656	16,672
14T_PL_0136.las	48	65,520	17,828	17,456	16,560
14T_PL_0137.las	496	65,520	17,989	17,888	17,824
14T_PL_0138.las	432	38,960	16,908	16,704	16,144
14T_PL_0139.las	112	46,336	16,705	16,464	16,224
14T_PL_0140.las	528	65,520	18,265	18,128	17,424
14T_PL_0141.las	992	61,312	18,221	18,240	16,224
14T_PL_0142.las	320	65,520	14,486	16,176	16,816
14T_PL_0143.las	496	49,232	19,487	19,808	20,208
14T_PL_0144.las	1,104	31,904	19,283	19,232	18,240
14T_PL_0200.las	16	34,432	18,868	18,320	17,728
14T_PL_0201.las	48	65,520	15,097	17,568	18,352
14T_PL_0202.las	112	65,520	17,795	18,592	18,784
14T_PL_0203.las	48	65,520	18,735	19,040	19,168
14T_PL_0204.las	48	65,520	19,106	19,392	19,232

C-3 Report on Intensity Values (Tiled Data) - continued

File	Minimum	Maximum	Mean	Median	Mode
14T_PL_0205.las	48	65,520	18,918	19,136	19,312
14T_PL_0206.las	48	65,520	16,476	16,384	15,968
14T_PL_0207.las	48	65,520	16,842	16,624	16,000
14T_PL_0208.las	112	65,520	15,783	17,888	20,176
14T_PL_0209.las	16	65,520	15,825	16,416	15,856
14T_PL_0210.las	160	56,960	17,099	17,344	17,296
14T_PL_0211.las	640	48,496	18,101	18,064	17,648
14T_PL_0212.las	320	65,520	17,005	16,960	16,384
14T_PL_0213.las	1,168	65,520	17,120	16,832	16,352
14T_PL_0214.las	48	65,520	17,059	17,408	16,672
14T_PL_0215.las	48	65,520	17,693	17,504	16,688
14T_PL_0216.las	320	35,744	17,629	17,632	17,216
14T_PL_0217.las	880	47,344	18,519	17,728	16,832
14T_PL_0218.las	128	65,520	16,402	16,096	15,456
14T_PL_0219.las	64	65,520	17,068	17,136	17,104
14T_PL_0220.las	48	41,488	17,084	16,928	16,096
14T_PL_0221.las	48	65,520	16,725	16,672	16,416
14T_PL_0222.las	48	65,520	18,647	19,008	18,832
14T_PL_0223.las	1,008	65,520	16,739	17,872	19,248
14T_PL_0224.las	1,024	65,520	17,289	17,184	16,928
14T_PL_0225.las	1,184	65,520	16,989	17,040	16,752
14T_PL_0226.las	592	65,520	16,210	16,240	16,000
14T_PL_0227.las	16	65,520	17,156	17,008	16,704
14T_PL_0228.las	320	65,520	16,927	16,720	16,048
14T_PL_0229.las	48	65,520	16,144	16,000	15,920
14T_PL_0230.las	48	65,520	16,397	17,040	16,832
14T_PL_0231.las	48	65,520	16,519	16,288	15,872
14T_PL_0232.las	608	30,032	15,837	15,760	15,664
14T_PL_0233.las	64	65,520	16,689	17,184	17,520
14T_PL_0234.las	48	32,592	17,368	17,232	17,136
14T_PL_0235.las	48	37,488	16,070	15,888	15,792
14T_PL_0236.las	704	35,776	18,927	19,504	20,096
14T_PL_0237.las	560	30,112	17,086	17,648	16,624

C-3 Report on Intensity Values (Tiled Data) - continued

File	Minimum	Maximum	Mean	Median	Mode
14T_PL_0238.las	64	65,520	18,548	18,416	17,456
14T_PL_0239.las	752	47,296	18,587	18,400	18,000
14T_PL_0240.las	16	30,192	18,511	18,320	17,872
14T_PL_0241.las	112	65,520	17,542	17,568	17,520
14T_PL_0242.las	48	65,520	16,201	17,072	17,568
14T_PL_0243.las	496	65,520	16,166	17,824	17,952
14T_PL_0244.las	912	65,520	17,718	18,176	17,600
14T_PL_0300.las	48	65,520	17,896	17,888	17,600
14T_PL_0301.las	160	51,616	17,697	18,768	19,120
14T_PL_0302.las	16	65,520	16,312	18,752	19,280
14T_PL_0303.las	16	65,520	17,690	19,008	19,728
14T_PL_0304.las	48	65,520	19,706	20,064	20,752
14T_PL_0305.las	48	65,520	18,873	18,960	18,256
14T_PL_0306.las	48	48,592	17,190	17,104	16,768
14T_PL_0307.las	48	65,520	19,053	19,168	19,312
14T_PL_0308.las	48	65,520	16,917	17,968	18,320
14T_PL_0309.las	48	65,520	17,143	17,904	17,456
14T_PL_0310.las	48	65,520	17,467	17,376	16,832
14T_PL_0311.las	48	65,520	18,229	18,256	18,016
14T_PL_0312.las	48	65,520	17,506	17,216	16,640
14T_PL_0313.las	160	65,040	17,620	17,296	17,056
14T_PL_0314.las	112	65,520	18,241	18,128	17,920
14T_PL_0315.las	48	65,520	18,179	18,288	18,464
14T_PL_0316.las	48	48,400	19,153	19,232	19,872
14T_PL_0317.las	112	65,520	18,524	18,272	17,648
14T_PL_0318.las	48	65,520	15,923	15,696	15,520
14T_PL_0319.las	64	65,520	16,974	17,040	17,024
14T_PL_0320.las	16	65,520	17,280	17,456	17,456
14T_PL_0321.las	16	64,704	16,599	16,608	16,368
14T_PL_0322.las	48	65,520	17,499	17,632	17,648
14T_PL_0323.las	112	65,520	16,040	17,152	16,944
14T_PL_0324.las	48	65,520	18,083	18,304	18,304
14T_PL_0325.las	48	48,864	18,399	18,352	17,952

C-3 Report on Intensity Values (Tiled Data) - continued

File	Minimum	Maximum	Mean	Median	Mode
14T_PL_0326.las	48	65,520	15,437	16,016	16,592
14T_PL_0327.las	160	50,336	17,018	16,752	16,192
14T_PL_0328.las	48	37,248	17,446	16,992	16,320
14T_PL_0329.las	48	65,520	17,244	17,984	17,824
14T_PL_0330.las	48	65,520	17,130	17,872	17,888
14T_PL_0331.las	48	65,520	17,845	18,064	18,080
14T_PL_0332.las	48	31,872	17,122	17,024	16,976
14T_PL_0333.las	48	65,520	17,197	17,152	17,104
14T_PL_0334.las	48	65,520	16,802	16,848	16,576
14T_PL_0335.las	48	65,520	16,408	16,400	16,560
14T_PL_0336.las	48	65,520	18,040	17,600	16,640
14T_PL_0337.las	48	65,520	18,325	18,192	17,760
14T_PL_0338.las	48	65,520	18,541	18,768	17,760
14T_PL_0339.las	48	65,520	18,274	18,224	17,696
14T_PL_0340.las	48	31,952	17,275	17,312	17,424
14T_PL_0341.las	48	65,520	18,134	18,368	17,744
14T_PL_0342.las	48	65,520	17,709	18,000	15,856
14T_PL_0343.las	48	65,520	17,716	17,792	16,544
14T_PL_0344.las	272	37,968	18,671	19,536	19,680
14T_PL_0400.las	48	37,280	19,080	19,248	20,000
14T_PL_0401.las	48	48,480	18,450	18,704	18,736
14T_PL_0402.las	48	36,768	19,198	19,248	18,576
14T_PL_0403.las	48	65,520	17,806	19,472	19,840
14T_PL_0404.las	48	65,520	20,622	21,072	21,600
14T_PL_0405.las	16	65,520	19,910	20,432	20,496
14T_PL_0406.las	48	65,520	17,899	19,024	18,816
14T_PL_0407.las	48	65,520	18,628	19,088	19,152
14T_PL_0408.las	48	49,040	17,575	19,088	19,568
14T_PL_0409.las	48	65,520	19,380	19,584	19,840
14T_PL_0410.las	48	65,520	17,979	17,776	17,216
14T_PL_0411.las	48	65,520	17,261	17,008	15,072
14T_PL_0412.las	48	38,160	18,744	18,720	17,184
14T_PL_0413.las	48	65,216	18,071	17,888	17,680

C-3 Report on Intensity Values (Tiled Data) - continued

File	Minimum	Maximum	Mean	Median	Mode
14T_PL_0414.las	48	61,776	19,176	19,328	18,688
14T_PL_0415.las	48	46,512	18,389	18,480	20,176
14T_PL_0416.las	48	34,544	16,672	16,592	16,480
14T_PL_0417.las	48	65,520	17,242	17,504	17,680
14T_PL_0418.las	48	41,168	15,525	15,296	14,816
14T_PL_0419.las	16	65,520	16,839	16,912	16,720
14T_PL_0420.las	48	65,520	17,471	17,312	16,976
14T_PL_0421.las	48	35,760	17,285	17,264	17,136
14T_PL_0422.las	48	46,336	17,091	16,928	16,448
14T_PL_0423.las	48	65,520	15,219	16,640	16,240
14T_PL_0424.las	48	30,720	16,777	16,880	16,752
14T_PL_0425.las	48	34,432	17,909	17,888	17,280
14T_PL_0426.las	48	65,520	17,067	17,232	16,768
14T_PL_0427.las	48	36,064	16,592	16,384	15,920
14T_PL_0428.las	48	65,520	17,821	17,696	17,168
14T_PL_0429.las	48	65,520	17,558	19,264	20,736
14T_PL_0430.las	48	37,440	17,460	17,376	17,040
14T_PL_0431.las	16	29,632	16,902	16,848	16,768
14T_PL_0432.las	48	27,552	16,822	16,800	16,752
14T_PL_0433.las	48	27,312	17,041	17,040	17,040
14T_PL_0434.las	16	45,440	16,965	16,912	17,008
14T_PL_0435.las	48	65,520	16,131	16,096	15,648
14T_PL_0436.las	48	65,520	15,887	15,696	65,520
14T_PL_0437.las	48	65,520	17,493	17,504	17,488
14T_PL_0438.las	48	65,520	19,932	20,064	17,760
14T_PL_0439.las	48	55,344	15,964	15,792	15,472
14T_PL_0440.las	48	65,520	16,174	16,288	13,584
14T_PL_0441.las	48	65,520	18,249	18,304	17,984
14T_PL_0442.las	48	65,520	18,382	18,416	18,448
14T_PL_0443.las	48	65,520	16,307	16,304	15,920
14T_PL_0444.las	384	65,520	16,736	16,656	16,368
14T_PL_0500.las	48	65,520	18,180	18,208	17,328
14T_PL_0501.las	48	31,024	18,960	19,216	19,184

C-3 Report on Intensity Values (Tiled Data) - continued

File	Minimum	Maximum	Mean	Median	Mode
14T_PL_0502.las	48	31,920	17,835	18,064	16,912
14T_PL_0503.las	48	65,520	15,861	18,096	19,536
14T_PL_0504.las	48	65,520	18,517	19,856	20,016
14T_PL_0505.las	16	65,520	18,606	20,000	20,384
14T_PL_0506.las	48	65,520	19,147	19,216	19,264
14T_PL_0507.las	48	65,520	17,792	18,560	18,064
14T_PL_0508.las	48	65,520	19,070	20,096	20,896
14T_PL_0509.las	48	65,520	19,452	19,648	19,472
14T_PL_0510.las	48	65,520	17,186	17,248	17,296
14T_PL_0511.las	48	32,336	16,298	16,336	16,288
14T_PL_0512.las	48	65,520	18,444	18,560	19,200
14T_PL_0513.las	48	65,520	17,430	17,392	16,672
14T_PL_0514.las	48	65,520	18,387	18,304	18,144
14T_PL_0515.las	48	30,928	18,623	18,560	17,616
14T_PL_0516.las	48	65,520	17,197	17,104	16,896
14T_PL_0517.las	48	33,296	18,121	18,144	18,064
14T_PL_0518.las	48	65,520	17,052	16,976	16,800
14T_PL_0519.las	48	65,520	18,906	19,248	20,848
14T_PL_0520.las	16	65,520	17,133	17,040	16,752
14T_PL_0521.las	48	65,520	18,047	17,984	18,144
14T_PL_0522.las	48	65,520	16,570	18,336	18,624
14T_PL_0523.las	48	65,520	19,594	20,496	20,976
14T_PL_0524.las	48	64,800	17,737	17,776	18,000
14T_PL_0525.las	48	65,520	18,587	18,640	18,816
14T_PL_0526.las	16	65,520	15,742	16,800	16,464
14T_PL_0527.las	48	65,520	17,540	17,568	17,536
14T_PL_0528.las	48	65,520	17,754	17,808	17,600
14T_PL_0529.las	48	65,520	15,677	17,008	16,928
14T_PL_0530.las	16	65,520	16,672	17,040	16,704
14T_PL_0531.las	48	65,520	17,970	17,872	17,456
14T_PL_0532.las	48	45,936	18,476	18,304	17,088
14T_PL_0533.las	48	65,520	17,171	17,088	17,072
14T_PL_0534.las	48	36,016	17,421	17,376	17,056

C-3 Report on Intensity Values (Tiled Data) - continued

File	Minimum	Maximum	Mean	Median	Mode
14T_PL_0535.las	48	64,816	17,670	17,232	16,528
14T_PL_0536.las	48	37,648	17,222	17,152	16,464
14T_PL_0537.las	48	37,184	17,851	18,352	18,992
14T_PL_0538.las	48	65,520	18,472	18,208	17,792
14T_PL_0539.las	48	35,680	18,276	18,016	16,160
14T_PL_0540.las	48	65,520	18,633	18,016	17,840
14T_PL_0541.las	48	65,520	16,971	17,152	17,408
14T_PL_0542.las	48	65,520	17,703	17,808	17,872
14T_PL_0543.las	48	65,520	16,833	16,640	16,240
14T_PL_0544.las	48	65,520	16,794	17,728	17,808
14T_PL_0600.las	16	49,232	19,788	19,840	19,648
14T_PL_0601.las	48	65,520	18,901	18,944	19,008
14T_PL_0602.las	48	51,808	19,672	19,456	19,184
14T_PL_0603.las	16	52,016	18,585	18,864	18,720
14T_PL_0604.las	48	65,520	19,011	20,240	22,480
14T_PL_0605.las	48	65,520	15,403	17,536	18,272
14T_PL_0606.las	48	65,520	15,767	17,536	17,872
14T_PL_0607.las	48	65,520	17,785	18,752	18,464
14T_PL_0608.las	48	35,600	19,917	20,048	20,096
14T_PL_0609.las	16	54,768	19,163	19,152	18,640
14T_PL_0610.las	48	33,520	18,434	18,064	17,616
14T_PL_0611.las	48	30,336	16,871	16,848	16,640
14T_PL_0612.las	48	65,520	16,593	16,752	16,656
14T_PL_0613.las	48	65,520	16,528	16,560	16,496
14T_PL_0614.las	48	65,520	18,581	18,544	18,128
14T_PL_0615.las	48	65,520	18,171	17,760	17,376
14T_PL_0616.las	16	65,520	17,768	17,808	18,048
14T_PL_0617.las	48	34,256	18,355	18,224	17,744
14T_PL_0618.las	48	35,200	17,688	17,536	17,264
14T_PL_0619.las	48	65,520	18,607	18,768	16,576
14T_PL_0620.las	48	29,184	16,822	16,768	16,528
14T_PL_0621.las	48	65,520	17,374	17,296	16,960
14T_PL_0622.las	16	65,520	14,510	17,216	18,256

C-3 Report on Intensity Values (Tiled Data) - continued

File	Minimum	Maximum	Mean	Median	Mode
14T_PL_0623.las	16	58,944	20,501	21,136	21,616
14T_PL_0624.las	48	36,128	19,192	19,184	19,216
14T_PL_0625.las	48	65,520	18,356	18,448	18,368
14T_PL_0626.las	48	65,520	16,799	16,768	16,368
14T_PL_0627.las	48	41,008	17,735	17,680	17,856
14T_PL_0628.las	48	48,144	16,803	16,864	16,336
14T_PL_0629.las	48	65,520	17,124	17,024	16,784
14T_PL_0630.las	48	65,520	16,855	17,792	17,104
14T_PL_0631.las	48	65,520	18,353	18,432	18,624
14T_PL_0632.las	48	55,968	17,424	17,312	17,088
14T_PL_0633.las	48	35,824	17,404	17,856	17,488
14T_PL_0634.las	48	37,104	20,787	20,880	19,776
14T_PL_0635.las	48	65,520	16,437	16,528	16,336
14T_PL_0636.las	48	65,520	17,136	16,960	16,384
14T_PL_0637.las	48	38,160	18,135	17,040	15,584
14T_PL_0638.las	48	34,144	17,498	17,344	15,600
14T_PL_0639.las	48	65,520	18,476	18,496	19,024
14T_PL_0640.las	48	31,232	17,757	17,280	16,560
14T_PL_0641.las	48	64,864	16,560	16,672	16,352
14T_PL_0642.las	48	65,520	19,537	19,920	20,880
14T_PL_0643.las	48	54,848	17,346	16,976	16,016
14T_PL_0644.las	48	65,520	17,931	17,776	17,728
14T_PL_0700.las	48	65,520	19,562	19,536	19,232
14T_PL_0701.las	48	37,056	18,388	18,048	17,424
14T_PL_0702.las	48	49,360	19,256	19,104	18,304
14T_PL_0703.las	48	32,800	17,826	18,080	18,448
14T_PL_0704.las	48	65,520	18,450	18,576	15,760
14T_PL_0705.las	16	65,520	14,730	16,752	17,728
14T_PL_0706.las	48	65,520	17,470	18,240	18,064
14T_PL_0707.las	48	65,520	19,691	19,760	19,952
14T_PL_0708.las	48	65,520	17,632	18,192	19,456
14T_PL_0709.las	48	65,520	17,204	17,152	16,960
14T_PL_0710.las	48	42,768	17,356	17,184	16,816

C-3 Report on Intensity Values (Tiled Data) - continued

File	Minimum	Maximum	Mean	Median	Mode
14T_PL_0711.las	16	44,272	17,521	17,360	17,184
14T_PL_0712.las	16	65,520	19,379	19,488	17,216
14T_PL_0713.las	48	65,520	20,176	20,192	17,520
14T_PL_0714.las	48	65,520	16,140	15,904	16,064
14T_PL_0715.las	48	65,520	16,281	16,176	16,128
14T_PL_0716.las	48	63,056	17,831	17,808	18,032
14T_PL_0717.las	48	51,712	18,497	18,400	17,408
14T_PL_0718.las	48	65,520	17,035	16,592	16,272
14T_PL_0719.las	48	65,520	17,331	17,360	17,424
14T_PL_0720.las	48	65,520	17,489	17,520	17,808
14T_PL_0721.las	48	65,520	16,881	16,960	16,896
14T_PL_0722.las	48	65,520	16,619	17,216	17,536
14T_PL_0723.las	48	65,520	18,657	19,408	20,144
14T_PL_0724.las	48	32,480	18,769	18,672	18,128
14T_PL_0725.las	48	59,776	17,164	16,768	15,968
14T_PL_0726.las	48	65,520	17,360	17,488	17,248
14T_PL_0727.las	48	65,520	17,619	17,616	17,328
14T_PL_0728.las	48	65,520	16,828	16,784	16,848
14T_PL_0729.las	48	65,520	19,032	18,144	16,800
14T_PL_0730.las	48	65,520	15,930	16,512	16,384
14T_PL_0731.las	48	44,368	19,032	19,024	19,408
14T_PL_0732.las	48	36,592	17,908	17,664	16,864
14T_PL_0733.las	48	29,104	18,449	18,368	17,648
14T_PL_0734.las	48	39,968	18,887	18,880	18,912
14T_PL_0735.las	48	36,000	16,818	17,008	16,736
14T_PL_0736.las	48	36,416	16,601	16,592	16,256
14T_PL_0737.las	48	34,688	18,244	17,536	16,784
14T_PL_0738.las	48	41,216	17,147	16,576	15,904
14T_PL_0739.las	48	65,520	18,627	18,496	17,120
14T_PL_0740.las	48	33,120	17,516	17,520	17,472
14T_PL_0741.las	48	29,904	16,838	16,880	17,120
14T_PL_0742.las	16	49,808	19,039	19,088	19,472
14T_PL_0743.las	48	65,520	18,315	18,208	18,096

C-3 Report on Intensity Values (Tiled Data) - continued

File	Minimum	Maximum	Mean	Median	Mode
14T_PL_0744.las	48	32,288	18,125	17,808	17,200
14T_PL_0800.las	48	65,520	22,342	22,400	19,872
14T_PL_0801.las	48	65,520	20,997	21,264	20,432
14T_PL_0802.las	48	53,856	19,570	19,696	17,712
14T_PL_0803.las	48	36,864	22,666	23,152	23,328
14T_PL_0804.las	48	36,304	17,753	17,600	15,248
14T_PL_0805.las	48	65,520	14,057	16,320	2,160
14T_PL_0806.las	48	57,200	19,380	19,616	20,496
14T_PL_0807.las	48	32,816	19,485	19,648	19,568
14T_PL_0808.las	48	65,520	17,746	17,760	18,160
14T_PL_0809.las	48	36,816	18,567	18,576	18,512
14T_PL_0810.las	48	32,256	19,869	20,032	20,464
14T_PL_0811.las	48	65,520	20,593	20,848	21,456
14T_PL_0812.las	48	41,504	18,377	18,416	17,632
14T_PL_0813.las	48	36,512	18,183	18,032	17,808
14T_PL_0814.las	48	65,520	17,257	17,248	17,248
14T_PL_0815.las	48	65,520	17,390	17,104	16,448
14T_PL_0816.las	48	65,520	18,602	18,592	18,528
14T_PL_0817.las	48	33,872	17,507	17,504	17,632
14T_PL_0818.las	16	65,520	17,200	16,864	16,192
14T_PL_0819.las	48	65,520	17,584	17,328	16,656
14T_PL_0820.las	16	65,520	17,625	17,856	17,184
14T_PL_0821.las	48	65,520	16,935	17,072	16,496
14T_PL_0822.las	16	65,520	18,986	19,376	20,384
14T_PL_0823.las	48	65,520	16,703	17,456	17,008
14T_PL_0824.las	48	65,520	18,820	18,800	18,096
14T_PL_0825.las	48	63,312	18,523	18,320	17,584
14T_PL_0826.las	48	65,520	17,577	17,616	17,632
14T_PL_0827.las	48	65,520	19,533	19,456	18,432
14T_PL_0828.las	48	43,936	17,484	17,376	17,136
14T_PL_0829.las	48	35,632	19,192	19,216	19,072
14T_PL_0830.las	48	65,520	16,822	18,128	18,016
14T_PL_0831.las	48	65,520	18,048	17,680	16,960

C-3 Report on Intensity Values (Tiled Data) - continued

File	Minimum	Maximum	Mean	Median	Mode
14T_PL_0832.las	48	34,144	17,843	17,696	16,992
14T_PL_0833.las	48	56,512	17,857	17,680	17,568
14T_PL_0834.las	48	43,744	17,854	17,840	17,536
14T_PL_0835.las	48	65,520	17,453	17,488	15,984
14T_PL_0836.las	48	65,520	18,631	18,720	19,648
14T_PL_0837.las	48	65,520	19,251	19,216	18,336
14T_PL_0838.las	48	35,216	19,236	19,008	17,968
14T_PL_0839.las	48	65,520	20,046	20,720	20,976
14T_PL_0840.las	48	65,520	17,635	17,824	17,824
14T_PL_0841.las	16	65,520	18,309	18,160	16,768
14T_PL_0842.las	48	35,776	19,411	19,248	19,232
14T_PL_0843.las	48	65,280	19,312	20,064	21,840
14T_PL_0844.las	48	65,520	20,486	21,184	21,936
14T_PL_0900.las	48	41,840	19,803	19,744	18,880
14T_PL_0901.las	48	65,520	19,180	20,000	19,952
14T_PL_0902.las	48	65,520	19,919	20,464	20,480
14T_PL_0903.las	48	65,520	20,212	20,544	20,880
14T_PL_0904.las	48	65,520	17,281	17,808	17,024
14T_PL_0905.las	48	52,160	18,394	18,048	16,672
14T_PL_0906.las	48	44,960	17,835	17,760	17,472
14T_PL_0907.las	48	31,696	17,553	17,456	17,664
14T_PL_0908.las	48	65,520	17,546	17,376	17,232
14T_PL_0909.las	48	65,520	17,949	17,696	16,160
14T_PL_0910.las	48	65,520	20,617	20,912	21,136
14T_PL_0911.las	48	65,520	19,007	18,912	18,736
14T_PL_0912.las	16	44,512	20,265	20,000	18,784
14T_PL_0913.las	48	65,520	19,797	19,616	19,280
14T_PL_0914.las	48	46,848	18,138	17,856	17,712
14T_PL_0915.las	48	40,592	17,818	17,792	17,904
14T_PL_0916.las	48	42,272	17,936	17,824	17,632
14T_PL_0917.las	48	31,696	18,215	18,496	18,112
14T_PL_0918.las	48	34,672	17,543	17,616	17,648
14T_PL_0919.las	48	65,520	18,369	18,464	18,144

C-3 Report on Intensity Values (Tiled Data) - continued

File	Minimum	Maximum	Mean	Median	Mode
14T_PL_0920.las	48	65,520	17,266	17,312	17,216
14T_PL_0921.las	48	63,744	16,547	16,480	16,208
14T_PL_0922.las	48	65,520	18,998	18,992	18,672
14T_PL_0923.las	48	65,520	17,245	18,640	19,168
14T_PL_0924.las	48	34,496	19,113	19,232	19,744
14T_PL_0925.las	48	65,520	18,333	18,192	17,248
14T_PL_0926.las	48	65,520	18,167	18,448	18,144
14T_PL_0927.las	48	65,520	18,308	18,384	17,632
14T_PL_0928.las	48	65,520	17,201	17,152	17,152
14T_PL_0929.las	48	65,520	17,498	17,216	16,368
14T_PL_0930.las	48	55,232	17,571	19,408	20,784
14T_PL_0931.las	48	65,520	20,026	20,496	21,920
14T_PL_0932.las	48	65,520	17,689	17,824	18,112
14T_PL_0933.las	48	30,832	17,295	17,136	16,768
14T_PL_0934.las	48	47,040	16,982	16,864	16,416
14T_PL_0935.las	48	65,520	18,569	18,896	19,520
14T_PL_0936.las	48	65,520	18,154	17,968	17,136
14T_PL_0937.las	16	65,520	19,365	19,216	19,008
14T_PL_0938.las	48	65,520	18,336	17,328	15,600
14T_PL_0939.las	48	65,520	17,695	16,736	14,960
14T_PL_0940.las	48	31,520	17,055	17,280	17,904
14T_PL_0941.las	48	65,520	17,816	17,648	16,880
14T_PL_0942.las	48	35,968	18,399	18,000	16,752
14T_PL_0943.las	48	65,520	22,398	22,448	21,728
14T_PL_0944.las	48	65,520	20,853	20,592	20,112
14T_PL_1000.las	48	40,688	21,535	21,616	21,376
14T_PL_1001.las	48	37,312	20,975	21,440	21,472
14T_PL_1002.las	48	53,424	19,645	20,240	21,328
14T_PL_1003.las	48	35,696	20,449	20,320	19,632
14T_PL_1004.las	48	65,520	20,014	20,240	22,288
14T_PL_1005.las	48	65,520	19,284	18,992	18,416
14T_PL_1006.las	48	56,736	18,855	18,656	18,080
14T_PL_1007.las	48	65,520	19,177	18,976	18,240

C-3 Report on Intensity Values (Tiled Data) - continued

File	Minimum	Maximum	Mean	Median	Mode
14T_PL_1008.las	16	30,512	17,871	17,632	16,976
14T_PL_1009.las	48	61,152	17,828	17,472	16,864
14T_PL_1010.las	16	65,520	18,315	18,544	18,640
14T_PL_1011.las	48	36,848	19,358	19,184	18,816
14T_PL_1012.las	48	65,520	20,957	20,912	21,216
14T_PL_1013.las	16	65,520	19,931	19,680	19,056
14T_PL_1014.las	48	40,128	17,112	16,864	16,496
14T_PL_1015.las	48	46,368	17,190	17,040	16,720
14T_PL_1016.las	48	65,520	18,162	17,984	17,664
14T_PL_1017.las	48	40,752	17,351	17,392	16,736
14T_PL_1018.las	48	36,512	17,753	17,616	17,312
14T_PL_1019.las	48	65,520	18,465	18,592	18,640
14T_PL_1020.las	48	65,520	18,509	18,416	17,856
14T_PL_1021.las	48	65,520	17,489	17,344	17,056
14T_PL_1022.las	48	65,520	18,445	18,416	18,320
14T_PL_1023.las	48	65,520	21,111	21,728	22,240
14T_PL_1024.las	48	65,520	18,435	18,464	17,952
14T_PL_1025.las	48	65,520	17,981	17,856	17,328
14T_PL_1026.las	48	65,520	17,678	17,760	17,472
14T_PL_1027.las	48	65,520	16,712	17,152	17,088
14T_PL_1028.las	48	33,600	17,537	17,440	17,216
14T_PL_1029.las	16	65,440	18,393	18,432	18,528
14T_PL_1030.las	48	65,520	17,905	18,336	18,560
14T_PL_1031.las	48	65,520	15,329	15,568	15,584
14T_PL_1032.las	48	65,520	16,781	16,720	16,752
14T_PL_1033.las	48	65,520	15,446	15,104	14,752
14T_PL_1034.las	48	65,520	19,128	19,664	21,104
14T_PL_1035.las	16	41,104	19,355	19,568	19,744
14T_PL_1036.las	48	33,456	19,149	19,136	19,296
14T_PL_1037.las	48	65,520	18,055	18,032	15,872
14T_PL_1038.las	16	65,520	18,498	18,576	18,128
14T_PL_1039.las	48	44,544	17,729	17,760	17,776
14T_PL_1040.las	48	29,856	17,206	17,088	16,880

C-3 Report on Intensity Values (Tiled Data) - continued

File	Minimum	Maximum	Mean	Median	Mode
14T_PL_1041.las	48	65,520	17,485	17,456	17,280
14T_PL_1042.las	48	65,520	18,086	18,160	18,528
14T_PL_1043.las	16	65,520	17,170	16,720	16,128
14T_PL_1044.las	48	65,520	19,883	20,624	21,280
14T_PL_1100.las	48	65,520	20,684	20,688	20,848
14T_PL_1101.las	16	65,520	20,204	21,168	22,480
14T_PL_1102.las	48	53,888	16,496	18,672	19,520
14T_PL_1103.las	48	65,520	18,737	19,056	18,992
14T_PL_1104.las	48	65,520	16,552	16,992	16,256
14T_PL_1105.las	16	65,520	17,568	17,600	17,664
14T_PL_1106.las	16	65,520	18,123	18,016	17,984
14T_PL_1107.las	48	65,520	18,576	18,560	18,896
14T_PL_1108.las	16	65,520	20,004	19,200	17,584
14T_PL_1109.las	48	46,768	21,729	22,192	22,464
14T_PL_1110.las	48	55,760	17,246	16,800	16,576
14T_PL_1111.las	16	65,520	17,099	18,304	19,216
14T_PL_1112.las	48	65,520	19,078	19,312	18,144
14T_PL_1113.las	48	65,520	17,739	17,456	15,984
14T_PL_1114.las	48	65,520	18,002	17,984	18,048
14T_PL_1115.las	48	38,960	17,055	16,464	16,048
14T_PL_1116.las	48	59,648	20,297	19,808	18,016
14T_PL_1117.las	16	65,520	18,072	18,016	17,680
14T_PL_1118.las	48	65,520	18,000	18,224	18,432
14T_PL_1119.las	48	65,520	17,485	17,360	16,848
14T_PL_1120.las	48	65,520	18,950	19,040	19,152
14T_PL_1121.las	48	39,280	16,301	16,048	15,584
14T_PL_1122.las	16	58,032	20,309	20,624	21,120
14T_PL_1123.las	48	65,520	16,509	17,872	18,608
14T_PL_1124.las	48	65,520	16,277	16,736	16,480
14T_PL_1125.las	48	65,520	15,993	15,648	15,296
14T_PL_1126.las	48	65,520	16,053	16,208	16,304
14T_PL_1127.las	16	65,520	15,884	16,160	16,016
14T_PL_1128.las	48	65,520	17,688	17,904	18,016

C-3 Report on Intensity Values (Tiled Data) - continued

File	Minimum	Maximum	Mean	Median	Mode
14T_PL_1129.las	48	65,520	17,559	17,504	17,872
14T_PL_1130.las	48	31,424	17,661	17,568	17,824
14T_PL_1131.las	48	65,520	16,678	17,440	17,072
14T_PL_1132.las	48	65,520	16,766	16,448	15,648
14T_PL_1133.las	48	50,032	17,091	16,640	15,968
14T_PL_1134.las	48	65,520	18,484	18,448	16,992
14T_PL_1135.las	48	42,400	17,017	16,864	16,736
14T_PL_1136.las	48	65,520	18,059	17,728	17,088
14T_PL_1137.las	48	65,520	18,597	18,608	17,984
14T_PL_1138.las	48	65,520	17,359	17,568	17,456
14T_PL_1139.las	48	65,520	18,106	18,384	18,784
14T_PL_1140.las	48	52,752	16,674	16,640	16,592
14T_PL_1141.las	48	65,520	16,547	16,640	16,560
14T_PL_1142.las	48	65,520	16,029	15,936	15,680
14T_PL_1143.las	48	65,520	16,654	16,784	16,944
14T_PL_1144.las	48	65,520	16,819	16,864	16,608
14T_PL_1200.las	16	65,520	18,923	19,216	65,520
14T_PL_1201.las	48	65,520	19,988	20,224	19,312
14T_PL_1202.las	48	65,520	17,517	18,208	18,512
14T_PL_1203.las	48	65,520	15,843	16,656	16,176
14T_PL_1204.las	48	65,520	16,187	17,504	18,352
14T_PL_1205.las	16	65,520	18,400	18,592	18,576
14T_PL_1206.las	48	65,520	18,842	19,360	19,504
14T_PL_1207.las	48	65,520	19,186	19,216	18,928
14T_PL_1208.las	48	65,520	16,245	17,424	16,800
14T_PL_1209.las	16	40,432	17,690	17,216	16,304
14T_PL_1210.las	48	65,520	17,231	17,232	17,024
14T_PL_1211.las	48	37,152	18,264	17,888	17,664
14T_PL_1212.las	48	65,520	17,733	17,568	16,624
14T_PL_1213.las	48	65,520	17,044	16,064	15,168
14T_PL_1214.las	48	42,480	17,745	17,792	18,112
14T_PL_1215.las	48	43,600	17,726	17,728	17,936
14T_PL_1216.las	16	30,144	17,106	17,792	17,584

C-3 Report on Intensity Values (Tiled Data) - continued

File	Minimum	Maximum	Mean	Median	Mode
14T_PL_1217.las	48	36,992	18,863	18,864	19,184
14T_PL_1218.las	48	65,520	16,779	16,608	15,968
14T_PL_1219.las	16	65,520	17,061	17,008	17,024
14T_PL_1220.las	48	36,608	17,591	17,488	17,248
14T_PL_1221.las	48	65,520	16,585	16,176	16,384
14T_PL_1222.las	48	65,520	20,025	20,384	20,656
14T_PL_1223.las	16	65,520	16,071	16,768	16,592
14T_PL_1224.las	48	44,656	17,155	17,104	16,768
14T_PL_1225.las	48	65,520	17,580	17,664	17,120
14T_PL_1226.las	48	65,520	17,309	17,472	16,800
14T_PL_1227.las	48	65,520	17,124	17,088	16,768
14T_PL_1228.las	16	65,520	17,507	17,600	17,312
14T_PL_1229.las	48	49,376	18,255	18,480	18,768
14T_PL_1230.las	48	39,552	18,190	18,112	18,032
14T_PL_1231.las	48	65,520	17,363	18,064	17,600
14T_PL_1232.las	48	65,520	16,692	18,144	17,888
14T_PL_1233.las	16	65,520	19,194	19,712	20,192
14T_PL_1234.las	16	37,936	21,089	21,216	21,040
14T_PL_1235.las	48	33,968	17,772	17,360	15,184
14T_PL_1236.las	48	65,520	16,520	15,952	15,776
14T_PL_1237.las	48	46,304	18,444	18,336	18,288
14T_PL_1238.las	48	33,168	17,901	17,792	17,456
14T_PL_1239.las	48	32,400	16,600	16,336	14,832
14T_PL_1240.las	48	56,112	16,539	16,496	16,160
14T_PL_1241.las	48	65,520	17,791	18,384	18,448
14T_PL_1242.las	16	65,520	20,553	20,384	20,384
14T_PL_1243.las	48	65,520	18,441	18,368	18,464
14T_PL_1244.las	48	49,904	17,728	17,536	16,576
14T_PL_1300.las	48	65,520	18,595	18,432	18,064
14T_PL_1301.las	48	65,520	17,134	17,008	16,928
14T_PL_1302.las	48	65,520	16,573	16,048	15,680
14T_PL_1303.las	48	33,376	16,818	16,736	16,384
14T_PL_1304.las	48	65,520	14,567	16,672	2,128

C-3 Report on Intensity Values (Tiled Data) - continued

File	Minimum	Maximum	Mean	Median	Mode
14T_PL_1305.las	48	65,520	17,157	17,696	17,712
14T_PL_1306.las	48	39,776	17,095	17,168	15,680
14T_PL_1307.las	48	47,184	17,272	17,360	16,544
14T_PL_1308.las	48	65,520	17,536	18,560	18,544
14T_PL_1309.las	48	65,520	17,349	16,704	15,760
14T_PL_1310.las	48	65,520	18,028	18,000	17,648
14T_PL_1311.las	48	65,520	19,516	19,680	19,808
14T_PL_1312.las	48	65,520	17,483	17,088	15,760
14T_PL_1313.las	16	32,336	19,564	19,840	21,536
14T_PL_1314.las	48	30,384	18,548	18,544	18,096
14T_PL_1315.las	48	46,320	17,591	17,776	17,632
14T_PL_1316.las	48	39,696	17,493	17,424	17,456
14T_PL_1317.las	48	33,472	17,710	17,680	17,584
14T_PL_1318.las	16	44,640	16,634	16,656	16,496
14T_PL_1319.las	48	65,520	16,882	16,960	16,352
14T_PL_1320.las	48	65,520	16,492	16,432	16,080
14T_PL_1321.las	48	58,896	17,671	17,216	15,856
14T_PL_1322.las	16	39,792	18,881	19,072	19,376
14T_PL_1323.las	16	65,520	17,042	17,040	16,416
14T_PL_1324.las	48	65,520	18,979	19,040	16,720
14T_PL_1325.las	48	65,520	19,002	19,344	19,376
14T_PL_1326.las	48	65,520	18,082	19,024	19,568
14T_PL_1327.las	48	65,520	16,638	16,544	16,080
14T_PL_1328.las	48	59,728	17,207	17,136	17,152
14T_PL_1329.las	48	65,520	16,509	16,288	15,904
14T_PL_1330.las	16	65,520	16,592	16,064	15,456
14T_PL_1331.las	48	43,072	17,794	17,472	15,696
14T_PL_1332.las	48	65,520	16,441	17,920	18,128
14T_PL_1333.las	16	65,520	17,466	17,472	17,088
14T_PL_1334.las	16	31,328	17,813	17,392	17,072
14T_PL_1335.las	48	65,520	17,919	18,160	18,544
14T_PL_1336.las	48	41,456	17,895	17,328	16,688
14T_PL_1337.las	48	65,520	18,603	17,520	15,840

C-3 Report on Intensity Values (Tiled Data) - continued

File	Minimum	Maximum	Mean	Median	Mode
14T_PL_1338.las	16	65,520	17,632	17,392	17,072
14T_PL_1339.las	48	65,520	17,007	16,944	17,424
14T_PL_1340.las	48	31,040	18,129	18,400	18,656
14T_PL_1341.las	16	65,520	16,025	15,728	15,104
14T_PL_1342.las	48	65,520	16,741	16,384	15,440
14T_PL_1343.las	16	31,328	16,612	16,512	16,608
14T_PL_1344.las	48	65,520	17,305	17,536	16,976
14T_PL_1400.las	48	59,808	18,828	18,928	18,672
14T_PL_1401.las	48	65,520	18,832	18,832	18,608
14T_PL_1402.las	48	65,520	20,294	20,512	20,768
14T_PL_1403.las	48	29,632	17,899	18,416	18,288
14T_PL_1404.las	48	65,520	17,072	17,248	16,416
14T_PL_1405.las	48	65,520	14,503	16,464	17,536
14T_PL_1406.las	48	65,520	17,471	18,752	19,296
14T_PL_1407.las	48	57,408	15,643	15,408	14,992
14T_PL_1408.las	48	65,520	15,474	15,456	15,280
14T_PL_1409.las	48	65,520	16,214	16,368	15,152
14T_PL_1410.las	48	40,112	18,060	18,016	17,840
14T_PL_1411.las	16	38,016	17,244	17,264	16,704
14T_PL_1412.las	48	60,096	15,349	15,232	15,056
14T_PL_1413.las	48	30,880	17,649	17,440	15,888
14T_PL_1414.las	16	65,520	17,855	17,888	18,064
14T_PL_1415.las	48	65,520	16,892	17,056	17,200
14T_PL_1416.las	48	65,520	17,593	17,616	17,904
14T_PL_1417.las	48	65,520	18,266	18,016	17,712
14T_PL_1418.las	48	65,520	15,220	15,456	15,648
14T_PL_1419.las	48	65,520	16,859	17,248	17,344
14T_PL_1420.las	48	65,520	15,060	15,568	15,584
14T_PL_1421.las	48	65,520	16,281	16,032	16,096
14T_PL_1422.las	48	65,520	17,785	18,112	18,336
14T_PL_1423.las	48	65,520	17,543	19,536	20,160
14T_PL_1424.las	48	40,384	19,391	19,552	19,824
14T_PL_1425.las	48	65,520	16,780	17,600	16,064

C-3 Report on Intensity Values (Tiled Data) - continued

File	Minimum	Maximum	Mean	Median	Mode
14T_PL_1426.las	48	65,520	16,876	17,168	16,864
14T_PL_1427.las	48	65,520	17,595	17,920	18,048
14T_PL_1428.las	48	65,520	16,717	16,544	16,320
14T_PL_1429.las	16	65,520	17,179	16,880	16,368
14T_PL_1430.las	48	65,520	18,037	18,304	15,696
14T_PL_1431.las	48	65,520	16,690	16,816	17,888
14T_PL_1432.las	48	65,520	16,358	17,056	17,200
14T_PL_1433.las	48	65,520	19,742	19,376	18,272
14T_PL_1434.las	48	65,520	19,713	18,784	16,848
14T_PL_1435.las	48	65,520	17,135	16,928	15,536
14T_PL_1436.las	48	65,520	19,074	19,328	19,616
14T_PL_1437.las	48	65,520	17,981	17,808	17,872
14T_PL_1438.las	48	35,808	16,765	16,560	16,000
14T_PL_1439.las	48	51,344	15,269	15,152	15,152
14T_PL_1440.las	48	65,520	16,334	15,456	14,672
14T_PL_1441.las	48	65,520	16,536	15,616	14,720
14T_PL_1442.las	48	65,520	17,432	17,040	16,304
14T_PL_1443.las	48	65,520	16,297	16,192	15,712
14T_PL_1444.las	48	65,520	18,238	18,064	17,776
14T_PL_1500.las	48	65,520	19,497	19,616	19,856
14T_PL_1501.las	48	33,952	18,108	18,016	17,744
14T_PL_1502.las	48	44,288	17,737	17,200	16,320
14T_PL_1503.las	48	65,520	18,667	18,480	18,032
14T_PL_1504.las	48	65,520	17,818	18,192	18,560
14T_PL_1505.las	48	65,520	17,221	17,680	16,496
14T_PL_1506.las	48	65,520	15,114	16,448	16,400
14T_PL_1507.las	48	65,520	17,409	17,664	18,288
14T_PL_1508.las	48	65,520	16,568	16,512	15,888
14T_PL_1509.las	48	40,208	16,906	16,608	15,824
14T_PL_1510.las	48	65,520	16,546	16,416	16,192
14T_PL_1511.las	48	65,520	17,443	17,264	16,464
14T_PL_1512.las	48	34,576	17,265	17,792	18,752
14T_PL_1513.las	48	65,520	16,437	16,272	15,888

C-3 Report on Intensity Values (Tiled Data) - continued

File	Minimum	Maximum	Mean	Median	Mode
14T_PL_1514.las	48	65,520	17,994	18,080	18,112
14T_PL_1515.las	48	65,520	17,293	17,104	16,752
14T_PL_1516.las	48	65,520	16,727	16,336	15,200
14T_PL_1517.las	48	39,744	16,605	16,384	16,368
14T_PL_1518.las	48	65,520	16,528	16,496	16,336
14T_PL_1519.las	16	65,520	17,035	16,896	16,592
14T_PL_1520.las	48	29,568	17,272	17,376	17,952
14T_PL_1521.las	16	33,776	16,149	16,032	15,888
14T_PL_1522.las	16	65,520	15,796	15,776	15,520
14T_PL_1523.las	48	65,520	15,321	18,000	18,528
14T_PL_1524.las	48	65,520	16,828	16,976	16,528
14T_PL_1525.las	16	65,520	17,281	19,008	20,240
14T_PL_1526.las	16	65,520	16,709	16,848	16,304
14T_PL_1527.las	48	65,520	16,583	16,352	15,456
14T_PL_1528.las	48	65,520	15,819	15,296	14,768
14T_PL_1529.las	16	65,520	16,620	16,496	16,304
14T_PL_1530.las	48	65,520	16,045	15,936	15,600
14T_PL_1531.las	48	65,520	15,524	16,176	15,904
14T_PL_1532.las	48	65,520	18,295	18,032	17,008
14T_PL_1533.las	48	50,160	16,856	16,720	16,320
14T_PL_1534.las	48	65,520	17,264	17,104	16,432
14T_PL_1535.las	48	65,520	16,684	16,288	15,552
14T_PL_1536.las	48	65,520	18,620	19,216	20,688
14T_PL_1537.las	48	34,768	18,463	18,512	19,072
14T_PL_1538.las	48	65,520	16,604	15,920	14,784
14T_PL_1539.las	48	65,520	13,937	13,840	13,712
14T_PL_1540.las	48	65,520	16,376	16,256	15,312
14T_PL_1541.las	48	65,520	16,364	15,760	15,392
14T_PL_1542.las	16	65,520	15,560	15,344	13,568
14T_PL_1543.las	16	39,664	15,052	14,880	14,640
14T_PL_1544.las	48	65,520	17,801	17,856	17,856
14T_PL_1600.las	48	54,080	18,467	18,704	19,232
14T_PL_1601.las	48	65,520	16,720	16,752	16,480

C-3 Report on Intensity Values (Tiled Data) - continued

File	Minimum	Maximum	Mean	Median	Mode
14T_PL_1602.las	16	31,632	16,333	16,288	16,128
14T_PL_1603.las	48	38,624	17,610	17,552	17,616
14T_PL_1604.las	48	65,520	17,087	17,504	17,264
14T_PL_1605.las	48	31,824	15,774	15,648	15,264
14T_PL_1606.las	48	65,520	15,820	16,608	17,152
14T_PL_1607.las	48	65,520	16,425	16,288	15,936
14T_PL_1608.las	16	65,520	16,577	16,688	15,872
14T_PL_1609.las	48	65,520	17,488	17,712	17,792
14T_PL_1610.las	48	33,760	19,124	19,520	19,600
14T_PL_1611.las	48	65,520	18,594	18,848	19,104
14T_PL_1612.las	48	65,520	18,650	19,040	19,488
14T_PL_1613.las	48	33,616	19,622	19,680	19,536
14T_PL_1614.las	48	36,144	17,254	17,024	16,544
14T_PL_1615.las	48	65,520	17,748	18,128	18,208
14T_PL_1616.las	48	62,896	18,961	19,088	19,424
14T_PL_1617.las	48	31,968	18,253	18,240	16,448
14T_PL_1618.las	48	38,224	17,930	17,808	16,416
14T_PL_1619.las	48	65,520	18,866	19,632	20,384
14T_PL_1620.las	48	57,152	16,033	16,000	15,712
14T_PL_1621.las	48	65,520	15,652	15,600	15,648
14T_PL_1622.las	48	65,520	16,046	16,016	16,000
14T_PL_1623.las	48	65,520	13,915	15,376	15,616
14T_PL_1624.las	48	65,520	15,977	17,296	18,384
14T_PL_1625.las	48	65,520	15,390	15,856	15,296
14T_PL_1626.las	48	65,520	17,323	17,248	17,200
14T_PL_1627.las	48	65,520	16,966	16,656	15,920
14T_PL_1628.las	48	65,520	17,322	17,200	16,784
14T_PL_1629.las	48	65,520	16,996	17,072	18,096
14T_PL_1630.las	48	65,520	14,807	15,168	15,056
14T_PL_1631.las	48	65,520	15,594	15,952	15,664
14T_PL_1632.las	48	65,520	17,487	17,456	17,152
14T_PL_1633.las	48	61,616	16,690	16,464	16,304
14T_PL_1634.las	48	65,520	16,144	16,304	16,048

C-3 Report on Intensity Values (Tiled Data) - continued

File	Minimum	Maximum	Mean	Median	Mode
14T_PL_1635.las	48	65,520	16,158	16,048	16,096
14T_PL_1636.las	48	62,464	16,642	16,688	16,672
14T_PL_1637.las	48	65,520	18,093	17,888	16,720
14T_PL_1638.las	48	65,520	17,836	17,504	13,936
14T_PL_1639.las	48	65,520	15,761	14,448	13,536
14T_PL_1640.las	48	65,520	15,440	15,312	15,424
14T_PL_1641.las	48	65,520	17,396	17,520	18,560
14T_PL_1642.las	48	65,520	15,570	15,872	16,576
14T_PL_1643.las	48	65,520	16,567	17,008	18,352
14T_PL_1644.las	16	65,520	18,278	18,224	18,352
14T_PL_1700.las	16	36,960	16,171	16,320	16,768
14T_PL_1701.las	48	65,520	17,802	17,936	16,720
14T_PL_1702.las	48	65,520	17,471	17,936	19,856
14T_PL_1703.las	16	65,520	18,378	19,040	20,368
14T_PL_1704.las	48	63,504	18,982	19,120	19,408
14T_PL_1705.las	16	31,792	18,931	19,152	20,080
14T_PL_1706.las	48	65,520	15,918	16,384	16,704
14T_PL_1707.las	48	65,520	13,824	15,568	16,944
14T_PL_1708.las	48	46,720	17,921	18,032	18,064
14T_PL_1709.las	48	65,520	17,452	17,680	18,000
14T_PL_1710.las	48	65,520	16,767	16,720	15,296
14T_PL_1711.las	48	65,520	15,144	16,016	15,120
14T_PL_1712.las	16	65,520	16,199	16,576	16,528
14T_PL_1713.las	48	35,840	16,864	17,072	16,240
14T_PL_1714.las	48	65,520	17,789	17,936	18,848
14T_PL_1715.las	48	65,520	15,041	15,232	15,968
14T_PL_1716.las	48	45,104	16,223	16,208	15,968
14T_PL_1717.las	16	30,144	16,117	16,144	15,920
14T_PL_1718.las	48	43,120	16,420	16,240	15,888
14T_PL_1719.las	48	65,520	16,400	17,120	18,016
14T_PL_1720.las	48	65,520	14,678	14,496	13,296
14T_PL_1721.las	48	65,520	15,784	15,792	16,304
14T_PL_1722.las	48	65,520	15,313	15,568	15,616

C-3 Report on Intensity Values (Tiled Data) - continued

File	Minimum	Maximum	Mean	Median	Mode
14T_PL_1723.las	48	65,520	15,260	16,304	16,672
14T_PL_1724.las	48	65,520	14,270	14,912	1,776
14T_PL_1725.las	64	65,520	14,119	14,816	14,288
14T_PL_1726.las	48	65,520	14,595	14,064	12,832
14T_PL_1727.las	64	65,520	14,449	13,984	11,776
14T_PL_1728.las	48	65,520	15,919	16,464	17,648
14T_PL_1729.las	160	65,520	14,829	15,952	16,080
14T_PL_1730.las	112	65,520	14,455	15,264	13,456
14T_PL_1731.las	64	65,520	15,740	15,600	15,824
14T_PL_1732.las	112	65,520	15,694	15,472	14,720
14T_PL_1733.las	80	65,520	14,991	15,456	14,880
14T_PL_1734.las	96	65,520	16,690	17,040	16,432
14T_PL_1735.las	160	48,816	15,896	16,144	15,984
14T_PL_1736.las	160	65,520	15,962	15,776	15,984
14T_PL_1737.las	48	65,520	14,524	14,256	13,536
14T_PL_1738.las	112	65,520	16,714	16,736	65,520
14T_PL_1739.las	48	65,520	14,632	14,800	14,416
14T_PL_1740.las	112	65,520	13,574	13,792	12,960
14T_PL_1741.las	64	65,520	14,434	14,320	14,640
14T_PL_1742.las	112	65,520	14,124	14,032	14,256
14T_PL_1743.las	48	65,520	14,211	13,968	13,472
14T_PL_1744.las	112	65,520	14,984	15,008	14,816
14T_PL_1800.las	1,104	65,520	15,319	15,232	14,784
14T_PL_1801.las	1,168	65,520	16,243	16,496	16,944
14T_PL_1802.las	1,072	65,520	14,297	14,240	13,808
14T_PL_1803.las	496	65,520	13,889	13,600	13,072
14T_PL_1804.las	752	65,520	16,355	16,464	16,048
14T_PL_1805.las	288	65,520	15,695	15,840	16,608
14T_PL_1806.las	1,168	65,520	14,006	13,744	13,408
14T_PL_1807.las	992	65,520	13,400	13,616	13,232
14T_PL_1808.las	128	65,520	13,486	15,264	1,792
14T_PL_1809.las	896	65,520	14,233	15,296	17,568
14T_PL_1810.las	784	65,520	13,365	14,496	15,296

C-3 Report on Intensity Values (Tiled Data) - continued

File	Minimum	Maximum	Mean	Median	Mode
14T_PL_1811.las	64	65,520	13,402	14,272	13,968
14T_PL_1812.las	1,024	65,520	14,961	15,936	16,064
14T_PL_1813.las	64	65,520	15,902	16,016	15,856
14T_PL_1814.las	1,040	65,520	16,560	16,720	16,128
14T_PL_1815.las	64	65,520	13,513	13,168	12,576
14T_PL_1816.las	976	65,520	14,922	15,088	15,008
14T_PL_1817.las	128	65,520	14,963	14,880	14,144
14T_PL_1818.las	64	65,520	15,628	15,680	15,680
14T_PL_1819.las	64	65,520	13,770	14,384	14,576
14T_PL_1820.las	64	65,520	14,621	15,264	16,688
14T_PL_1821.las	64	65,520	15,050	15,136	13,072
14T_PL_1822.las	544	65,520	13,796	14,464	16,384
14T_PL_1823.las	80	65,520	13,850	14,944	16,096
14T_PL_1824.las	64	65,520	10,707	10,464	1,760
14T_PL_1825.las	64	65,520	10,561	10,304	1,760
14T_PL_1826.las	80	65,520	11,663	12,080	1,744
14T_PL_1827.las	64	65,520	14,316	14,800	65,520
14T_PL_1828.las	64	65,520	13,799	14,256	14,576
14T_PL_1829.las	976	65,520	12,490	13,760	13,968
14T_PL_1830.las	848	65,520	12,668	12,704	12,400
14T_PL_1831.las	64	65,520	13,941	14,784	14,544
14T_PL_1832.las	64	65,520	13,644	13,600	13,312
14T_PL_1833.las	912	65,520	14,745	15,200	15,424
14T_PL_1834.las	912	65,520	15,759	16,496	16,560
14T_PL_1835.las	1,104	65,520	14,145	14,160	14,096
14T_PL_1836.las	640	65,520	15,111	15,168	14,896
14T_PL_1837.las	976	54,864	15,768	15,904	15,856
14T_PL_1838.las	1,040	65,520	15,224	15,392	14,480
14T_PL_1839.las	1,072	54,192	13,995	13,616	12,960
14T_PL_1840.las	960	43,024	13,663	13,680	13,520
14T_PL_1841.las	1,072	65,520	13,896	13,696	13,200
14T_PL_1842.las	1,104	46,832	13,640	13,232	12,576
14T_PL_1843.las	1,088	32,912	12,685	12,544	12,224

C-3 Report on Intensity Values (Tiled Data) - continued

File	Minimum	Maximum	Mean	Median	Mode
14T_PL_1844.las	1,072	65,520	13,739	13,648	13,584
14T_PL_1900.las	1,056	65,520	15,789	15,968	16,336
14T_PL_1901.las	464	65,520	15,955	16,000	16,064
14T_PL_1902.las	1,120	53,376	15,674	15,376	13,488
14T_PL_1903.las	1,120	65,520	14,515	13,808	12,480
14T_PL_1904.las	1,008	61,456	15,928	15,888	15,936
14T_PL_1905.las	1,088	65,520	15,669	15,632	14,448
14T_PL_1906.las	1,040	54,032	14,984	14,880	14,032
14T_PL_1907.las	1,008	65,520	15,153	15,088	14,592
14T_PL_1908.las	1,040	65,520	14,936	15,456	15,312
14T_PL_1909.las	960	65,520	13,693	13,744	13,248
14T_PL_1910.las	944	63,712	15,089	16,480	17,504
14T_PL_1911.las	832	65,520	13,089	15,008	15,568
14T_PL_1912.las	928	65,520	12,280	14,624	1,776
14T_PL_1913.las	960	65,520	15,604	16,496	16,544
14T_PL_1914.las	928	65,520	15,112	15,840	17,408
14T_PL_1915.las	912	65,520	16,323	17,040	17,728
14T_PL_1916.las	960	65,520	13,856	14,528	14,576
14T_PL_1917.las	1,152	65,520	14,773	14,752	14,432
14T_PL_1918.las	1,024	65,520	14,937	14,704	13,984
14T_PL_1919.las	1,040	65,520	14,891	14,704	13,968
14T_PL_1920.las	1,120	65,520	14,792	14,752	14,528
14T_PL_1921.las	896	65,520	14,643	14,896	14,512
14T_PL_1922.las	960	65,520	14,256	14,880	13,456
14T_PL_1923.las	128	65,520	14,043	14,752	16,096
14T_PL_1924.las	64	65,520	11,541	11,760	1,744
14T_PL_1925.las	192	65,520	11,314	11,024	1,664
14T_PL_1926.las	64	65,520	14,028	15,600	17,056
14T_PL_1927.las	64	65,520	13,886	13,888	13,760
14T_PL_1928.las	1,088	65,520	13,786	13,824	13,728
14T_PL_1929.las	912	65,520	14,521	14,688	14,688
14T_PL_1930.las	976	65,520	15,198	15,616	17,392
14T_PL_1931.las	944	65,520	14,287	15,408	14,928

C-3 Report on Intensity Values (Tiled Data) - continued

File	Minimum	Maximum	Mean	Median	Mode
14T_PL_1932.las	944	65,520	14,167	14,656	14,864
14T_PL_1933.las	928	65,520	13,910	14,832	15,120
14T_PL_1934.las	976	65,520	13,645	13,616	13,200
14T_PL_1935.las	944	65,520	14,895	14,736	14,096
14T_PL_1936.las	896	62,432	15,465	15,584	15,776
14T_PL_1937.las	1,024	65,520	15,559	15,504	15,008
14T_PL_1938.las	928	65,520	15,420	15,472	15,360
14T_PL_1939.las	144	65,520	14,847	15,056	16,016
14T_PL_1940.las	912	65,520	15,694	15,744	15,696
14T_PL_1941.las	896	65,520	15,022	15,088	14,784
14T_PL_1942.las	1,072	33,440	16,255	16,256	16,080
14T_PL_1943.las	1,024	65,520	14,381	14,416	14,272
14T_PL_1944.las	1,072	65,520	14,045	13,936	13,664
14T_PL_1945.las	3,872	22,576	12,566	12,448	12,416
14T_PL_2000.las	928	65,520	16,394	16,512	16,336
14T_PL_2001.las	16	65,520	14,854	14,672	13,568
14T_PL_2002.las	896	65,520	13,588	13,104	12,928
14T_PL_2003.las	16	65,520	14,376	14,416	14,560
14T_PL_2004.las	16	65,520	14,495	14,480	14,208
14T_PL_2005.las	864	65,520	15,443	15,280	14,160
14T_PL_2006.las	960	65,520	15,413	15,296	14,976
14T_PL_2007.las	976	65,520	17,349	18,000	19,536
14T_PL_2008.las	944	65,520	15,923	16,048	16,512
14T_PL_2009.las	944	65,520	14,504	14,448	13,408
14T_PL_2010.las	928	65,520	16,428	16,848	16,832
14T_PL_2011.las	1,072	65,520	17,209	17,776	18,288
14T_PL_2012.las	1,008	65,520	13,257	14,208	14,080
14T_PL_2013.las	928	65,520	16,162	17,120	18,480
14T_PL_2014.las	784	65,520	15,167	15,392	14,368
14T_PL_2015.las	944	65,520	14,984	14,944	14,752
14T_PL_2016.las	1,056	29,264	16,307	16,192	13,888
14T_PL_2017.las	1,168	27,904	14,994	14,624	13,248
14T_PL_2018.las	1,056	47,488	15,359	15,056	13,520

C-3 Report on Intensity Values (Tiled Data) - continued

File	Minimum	Maximum	Mean	Median	Mode
14T_PL_2019.las	64	65,520	15,830	16,208	15,648
14T_PL_2020.las	640	65,520	14,973	15,056	14,896
14T_PL_2021.las	1,056	55,792	14,814	14,352	13,504
14T_PL_2022.las	976	65,520	13,202	14,384	14,848
14T_PL_2023.las	928	65,520	13,186	13,664	12,480
14T_PL_2024.las	720	65,520	14,586	15,760	17,120
14T_PL_2025.las	64	65,520	14,239	15,456	16,144
14T_PL_2026.las	192	65,520	14,995	15,328	14,848
14T_PL_2027.las	320	65,520	14,135	14,336	14,272
14T_PL_2028.las	64	65,520	14,921	15,344	15,312
14T_PL_2029.las	128	65,520	15,298	15,088	14,384
14T_PL_2030.las	1,056	65,520	16,265	16,336	15,456
14T_PL_2031.las	992	65,520	14,812	16,384	17,456
14T_PL_2032.las	864	65,520	14,692	15,792	16,000
14T_PL_2033.las	912	65,520	14,689	15,104	15,056
14T_PL_2034.las	1,088	32,688	14,088	14,016	13,648
14T_PL_2035.las	960	27,968	14,473	14,400	14,400
14T_PL_2036.las	1,040	45,632	15,008	15,136	15,040
14T_PL_2037.las	1,120	38,016	15,202	15,040	14,704
14T_PL_2038.las	960	29,200	15,079	14,368	13,520
14T_PL_2039.las	1,104	65,520	15,020	15,120	12,752
14T_PL_2040.las	1,040	65,520	13,835	13,584	12,672
14T_PL_2041.las	64	65,520	15,563	15,552	14,288
14T_PL_2042.las	1,136	27,216	14,665	14,320	13,408
14T_PL_2043.las	64	65,520	14,397	14,400	14,576
14T_PL_2044.las	1,120	27,040	14,817	14,720	14,464
14T_PL_2045.las	1,168	25,744	15,481	15,936	16,096
14T_PL_2100.las	880	29,712	15,833	15,872	15,472
14T_PL_2101.las	896	65,520	15,916	16,256	16,208
14T_PL_2102.las	928	65,520	16,107	16,144	15,872
14T_PL_2103.las	928	29,552	13,424	13,216	12,976
14T_PL_2104.las	800	65,520	14,660	14,560	14,464
14T_PL_2105.las	960	65,520	15,024	14,928	14,800

C-3 Report on Intensity Values (Tiled Data) - continued

File	Minimum	Maximum	Mean	Median	Mode
14T_PL_2106.las	16	65,520	14,473	14,512	14,480
14T_PL_2107.las	32	65,520	14,131	13,904	13,376
14T_PL_2108.las	928	27,680	15,752	15,616	15,312
14T_PL_2109.las	912	38,768	14,913	14,800	14,144
14T_PL_2110.las	1,104	65,520	15,207	15,200	15,008
14T_PL_2111.las	928	65,520	14,775	14,176	13,472
14T_PL_2112.las	912	65,520	15,116	16,560	15,280
14T_PL_2113.las	1,008	65,520	16,861	16,880	16,592
14T_PL_2114.las	976	65,520	16,058	15,952	14,640
14T_PL_2115.las	1,104	65,520	14,711	14,592	14,288
14T_PL_2116.las	1,040	28,624	15,287	15,200	12,832
14T_PL_2117.las	1,040	65,520	13,952	13,632	12,880
14T_PL_2118.las	1,024	65,520	15,922	16,128	16,016
14T_PL_2119.las	64	65,520	14,596	14,656	14,464
14T_PL_2120.las	64	65,520	14,359	14,448	14,256
14T_PL_2121.las	1,136	36,448	14,928	14,560	14,016
14T_PL_2122.las	992	65,520	15,001	15,376	15,344
14T_PL_2123.las	928	65,520	14,127	13,360	12,144
14T_PL_2124.las	976	65,520	15,241	15,328	14,928
14T_PL_2125.las	352	65,520	15,400	15,328	15,088
14T_PL_2126.las	1,104	65,520	15,194	15,216	14,880
14T_PL_2127.las	1,024	65,520	15,038	15,136	14,960
14T_PL_2128.las	128	65,520	14,490	14,704	14,864
14T_PL_2129.las	1,168	27,760	14,962	14,768	14,352
14T_PL_2130.las	944	65,520	15,547	15,856	16,096
14T_PL_2131.las	1,056	34,688	14,142	14,192	13,328
14T_PL_2132.las	1,056	65,520	15,425	15,520	15,040
14T_PL_2133.las	1,056	65,520	14,301	15,952	16,848
14T_PL_2134.las	1,104	31,472	16,408	16,336	16,240
14T_PL_2135.las	1,024	65,520	16,060	16,032	15,616
14T_PL_2136.las	1,088	65,520	16,853	17,120	17,216
14T_PL_2137.las	928	65,520	14,929	14,880	14,832
14T_PL_2138.las	912	65,520	15,824	15,952	16,080

C-3 Report on Intensity Values (Tiled Data) - continued

File	Minimum	Maximum	Mean	Median	Mode
14T_PL_2139.las	928	65,520	16,176	16,016	15,312
14T_PL_2140.las	832	65,520	16,022	16,016	15,712
14T_PL_2141.las	128	65,520	15,712	15,616	14,720
14T_PL_2142.las	1,088	65,520	16,419	16,528	16,992
14T_PL_2143.las	960	65,520	15,799	15,744	15,456
14T_PL_2144.las	1,040	27,520	16,641	16,848	17,088
14T_PL_2145.las	1,232	26,256	15,620	15,520	15,568
14T_PL_2200.las	912	21,376	13,174	13,264	13,216
14T_PL_2201.las	944	62,144	13,589	13,488	13,296
14T_PL_2202.las	144	65,520	15,117	15,072	14,800
14T_PL_2203.las	1,136	65,520	13,258	13,104	12,864
14T_PL_2204.las	896	65,520	14,351	13,888	13,024
14T_PL_2205.las	992	65,520	15,373	14,944	14,256
14T_PL_2206.las	928	65,520	14,959	14,960	14,720
14T_PL_2207.las	928	65,520	16,064	16,432	16,576
14T_PL_2208.las	960	65,520	15,336	15,216	13,872
14T_PL_2209.las	1,008	36,160	14,685	14,704	14,432
14T_PL_2210.las	1,008	28,848	15,477	16,016	17,248
14T_PL_2211.las	1,088	65,520	14,764	14,688	14,432
14T_PL_2212.las	80	65,520	13,342	14,528	1,792
14T_PL_2213.las	944	33,360	14,598	14,880	14,368
14T_PL_2214.las	976	52,448	16,200	16,240	16,064
14T_PL_2215.las	80	41,072	15,509	15,280	14,784
14T_PL_2216.las	1,120	26,912	16,294	16,240	16,144
14T_PL_2217.las	80	65,520	15,731	15,872	15,776
14T_PL_2218.las	1,104	27,824	16,273	16,320	16,112
14T_PL_2219.las	976	65,520	14,803	14,752	14,624
14T_PL_2220.las	64	65,520	14,498	14,768	14,960
14T_PL_2221.las	1,104	65,520	14,718	14,672	14,432
14T_PL_2222.las	128	65,520	13,052	14,272	15,376
14T_PL_2223.las	1,008	28,992	14,709	14,448	13,296
14T_PL_2224.las	864	65,520	14,658	14,640	14,416
14T_PL_2225.las	960	65,520	15,159	14,976	14,768

C-3 Report on Intensity Values (Tiled Data) - continued

File	Minimum	Maximum	Mean	Median	Mode
14T_PL_2226.las	976	24,256	15,071	14,960	14,624
14T_PL_2227.las	912	65,520	15,233	15,200	15,168
14T_PL_2228.las	128	65,520	14,740	15,248	14,784
14T_PL_2229.las	1,040	65,520	13,871	13,776	13,472
14T_PL_2230.las	1,040	65,520	14,340	13,968	13,200
14T_PL_2231.las	1,104	37,744	13,770	13,648	13,472
14T_PL_2232.las	992	65,520	14,822	14,720	14,592
14T_PL_2233.las	1,008	65,520	14,535	15,344	15,472
14T_PL_2234.las	944	65,520	14,712	15,680	15,200
14T_PL_2235.las	592	65,520	13,326	14,224	13,872
14T_PL_2236.las	112	65,520	14,300	14,080	13,376
14T_PL_2237.las	16	65,520	15,909	15,760	14,624
14T_PL_2238.las	16	65,520	16,211	16,144	15,856
14T_PL_2239.las	832	65,520	17,192	17,696	18,544
14T_PL_2240.las	880	65,520	16,729	16,656	16,480
14T_PL_2241.las	16	65,520	16,143	16,480	17,536
14T_PL_2242.las	928	65,520	16,080	16,240	16,368
14T_PL_2243.las	1,040	65,520	14,235	13,792	13,024
14T_PL_2244.las	1,008	65,520	15,747	15,856	16,576
14T_PL_2245.las	1,040	22,896	14,014	14,016	12,816
14T_PL_2300.las	64	65,520	13,654	13,568	13,392
14T_PL_2301.las	944	65,520	13,260	13,184	13,168
14T_PL_2302.las	16	65,520	14,402	14,240	13,200
14T_PL_2303.las	896	65,520	14,202	14,176	13,744
14T_PL_2304.las	16	65,520	13,606	14,208	14,256
14T_PL_2305.las	896	65,520	14,395	14,272	13,696
14T_PL_2306.las	944	52,000	14,228	14,128	13,840
14T_PL_2307.las	16	65,520	13,702	13,296	12,080
14T_PL_2308.las	880	65,520	15,968	16,032	16,224
14T_PL_2309.las	864	65,520	15,485	15,456	15,136
14T_PL_2310.las	880	65,520	14,267	14,000	13,200
14T_PL_2311.las	944	65,520	14,832	14,976	14,896
14T_PL_2312.las	128	65,520	13,237	13,824	13,664

C-3 Report on Intensity Values (Tiled Data) - continued

File	Minimum	Maximum	Mean	Median	Mode
14T_PL_2313.las	896	65,520	13,401	15,536	16,944
14T_PL_2314.las	944	65,520	16,795	16,976	17,088
14T_PL_2315.las	16	65,520	14,587	14,384	13,648
14T_PL_2316.las	1,040	65,520	14,510	14,384	13,744
14T_PL_2317.las	1,168	65,520	15,834	15,744	15,568
14T_PL_2318.las	1,184	27,776	14,459	14,320	13,904
14T_PL_2319.las	1,136	65,520	13,849	13,808	13,712
14T_PL_2320.las	64	65,520	16,086	16,336	16,288
14T_PL_2321.las	160	65,520	14,888	15,616	15,648
14T_PL_2322.las	944	65,520	15,068	15,904	16,016
14T_PL_2323.las	1,056	65,520	14,485	14,320	13,968
14T_PL_2324.las	992	65,520	15,109	14,944	13,888
14T_PL_2325.las	960	65,520	15,336	15,232	15,024
14T_PL_2326.las	1,008	54,384	14,681	14,464	14,224
14T_PL_2327.las	16	65,520	15,824	15,904	15,808
14T_PL_2328.las	16	65,520	14,716	14,944	14,960
14T_PL_2329.las	16	43,200	14,191	14,048	13,440
14T_PL_2330.las	1,040	65,520	14,045	13,872	13,504
14T_PL_2331.las	912	59,600	15,467	15,488	15,872
14T_PL_2332.las	16	65,520	14,747	14,832	14,128
14T_PL_2333.las	16	65,520	14,450	14,352	13,856
14T_PL_2334.las	992	65,520	13,383	14,384	14,480
14T_PL_2335.las	16	65,520	12,959	14,160	13,824
14T_PL_2336.las	992	65,520	14,535	14,496	12,640
14T_PL_2337.las	16	65,520	15,976	16,096	15,248
14T_PL_2338.las	944	65,520	15,907	15,808	15,648
14T_PL_2339.las	976	36,048	15,760	15,536	14,544
14T_PL_2340.las	912	38,080	17,598	17,312	15,920
14T_PL_2341.las	944	28,016	14,950	14,800	14,576
14T_PL_2342.las	992	30,400	15,873	15,904	16,624
14T_PL_2343.las	16	65,520	14,226	13,952	13,648
14T_PL_2344.las	16	65,520	14,747	14,736	14,800
14T_PL_2345.las	944	60,464	16,268	16,656	17,888

C-3 Report on Intensity Values (Tiled Data) - continued

File	Minimum	Maximum	Mean	Median	Mode
14T_PL_2400.las	960	65,520	14,806	15,440	16,752
14T_PL_2401.las	16	65,520	13,466	13,376	13,216
14T_PL_2402.las	16	65,520	14,386	14,432	14,240
14T_PL_2403.las	16	65,520	14,540	14,960	14,784
14T_PL_2404.las	16	65,520	14,812	14,800	14,608
14T_PL_2405.las	912	38,944	16,593	16,896	16,976
14T_PL_2406.las	1,024	65,520	16,888	17,040	17,184
14T_PL_2407.las	16	65,520	15,779	15,936	15,888
14T_PL_2408.las	16	65,520	14,731	14,848	14,864
14T_PL_2409.las	16	65,520	15,087	15,376	15,648
14T_PL_2410.las	16	65,520	13,377	13,104	12,816
14T_PL_2411.las	864	65,520	14,713	15,008	15,056
14T_PL_2412.las	896	65,520	15,036	16,320	16,592
14T_PL_2413.las	16	65,520	15,609	16,352	16,464
14T_PL_2414.las	16	65,520	16,055	16,576	16,672
14T_PL_2415.las	16	65,520	14,974	14,464	13,392
14T_PL_2416.las	992	26,640	14,974	14,880	14,640
14T_PL_2417.las	16	65,520	15,314	15,264	15,440
14T_PL_2418.las	976	49,840	14,332	14,224	14,144
14T_PL_2419.las	1,072	65,520	15,110	14,944	14,512
14T_PL_2420.las	976	65,520	15,008	14,592	13,856
14T_PL_2421.las	1,008	40,640	17,820	18,208	18,496
14T_PL_2422.las	240	65,520	16,339	17,264	17,760
14T_PL_2423.las	1,008	53,264	16,480	16,384	15,152
14T_PL_2424.las	1,008	29,808	15,774	15,600	15,248
14T_PL_2425.las	928	40,944	14,762	14,704	14,928
14T_PL_2426.las	1,072	29,232	14,782	14,528	14,384
14T_PL_2427.las	160	65,520	15,422	15,584	14,768
14T_PL_2428.las	128	65,520	15,180	15,344	15,328
14T_PL_2429.las	368	65,520	15,717	15,712	15,488
14T_PL_2430.las	1,088	40,672	15,875	15,712	14,928
14T_PL_2431.las	896	65,520	16,520	16,592	15,056
14T_PL_2432.las	832	65,520	14,887	15,008	15,200

C-3 Report on Intensity Values (Tiled Data) - continued

File	Minimum	Maximum	Mean	Median	Mode
14T_PL_2433.las	928	65,520	16,397	16,688	16,432
14T_PL_2434.las	768	65,520	14,759	13,904	13,088
14T_PL_2435.las	928	65,520	14,258	14,832	15,040
14T_PL_2436.las	896	65,520	12,995	14,608	1,776
14T_PL_2437.las	960	65,520	16,461	16,304	15,424
14T_PL_2438.las	1,104	55,136	15,848	15,712	15,264
14T_PL_2439.las	1,056	65,520	15,343	14,880	14,480
14T_PL_2440.las	928	65,520	15,242	15,200	14,592
14T_PL_2441.las	1,056	54,880	14,780	14,720	14,656
14T_PL_2442.las	960	65,520	15,663	15,232	14,144
14T_PL_2443.las	928	65,520	14,582	14,208	13,248
14T_PL_2444.las	960	61,344	15,428	15,264	14,928
14T_PL_2445.las	1,120	26,512	16,766	16,816	15,360
14T_PL_2500.las	400	65,520	14,815	14,272	13,312
14T_PL_2501.las	976	65,520	15,819	15,776	14,768
14T_PL_2502.las	16	53,488	14,900	14,880	14,560
14T_PL_2503.las	1,008	49,408	14,921	14,560	13,616
14T_PL_2504.las	16	65,520	14,589	14,512	14,224
14T_PL_2505.las	992	65,520	13,898	13,712	13,520
14T_PL_2506.las	1,040	65,520	14,616	14,544	14,256
14T_PL_2507.las	16	65,520	15,976	16,208	16,192
14T_PL_2508.las	992	30,992	14,533	14,432	13,264
14T_PL_2509.las	960	30,304	15,105	14,864	14,352
14T_PL_2510.las	896	65,520	17,099	17,504	18,080
14T_PL_2511.las	80	65,520	15,521	16,368	16,832
14T_PL_2512.las	912	65,520	14,293	16,400	17,024
14T_PL_2513.las	960	65,520	15,232	15,904	16,720
14T_PL_2514.las	992	48,128	17,117	17,680	17,984
14T_PL_2515.las	928	65,520	17,017	17,328	17,648
14T_PL_2516.las	976	65,520	14,482	14,480	14,528
14T_PL_2517.las	1,104	65,520	14,407	14,352	14,048
14T_PL_2518.las	1,008	30,224	14,823	15,040	15,136
14T_PL_2519.las	864	29,904	14,491	14,400	14,288

C-3 Report on Intensity Values (Tiled Data) - continued

File	Minimum	Maximum	Mean	Median	Mode
14T_PL_2520.las	1,040	65,520	15,146	15,232	14,912
14T_PL_2521.las	880	27,920	15,688	15,904	14,352
14T_PL_2522.las	928	65,520	14,621	14,928	14,048
14T_PL_2523.las	1,040	65,520	15,000	15,008	13,504
14T_PL_2524.las	992	65,520	16,326	16,352	14,176
14T_PL_2525.las	944	65,520	14,671	14,944	14,720
14T_PL_2526.las	992	65,520	15,712	15,568	15,296
14T_PL_2527.las	1,024	65,520	14,277	14,096	13,680
14T_PL_2528.las	848	65,520	14,890	15,104	14,896
14T_PL_2529.las	1,008	65,520	16,095	16,112	15,936
14T_PL_2530.las	1,072	65,520	15,970	15,888	15,792
14T_PL_2531.las	1,056	40,112	15,764	15,776	15,616
14T_PL_2532.las	1,040	65,520	14,115	13,952	13,344
14T_PL_2533.las	1,088	29,776	15,638	15,584	15,632
14T_PL_2534.las	1,008	65,520	15,108	15,232	13,312
14T_PL_2535.las	1,072	65,520	15,112	15,280	15,168
14T_PL_2536.las	16	65,520	13,120	14,432	14,192
14T_PL_2537.las	976	65,520	15,616	15,840	15,552
14T_PL_2538.las	992	65,520	16,683	16,224	14,592
14T_PL_2539.las	896	40,816	19,094	19,088	19,168
14T_PL_2540.las	1,056	65,520	14,987	14,544	13,328
14T_PL_2541.las	64	65,520	15,648	15,392	14,992
14T_PL_2542.las	912	39,392	15,439	15,328	14,896
14T_PL_2543.las	1,104	65,520	15,633	15,728	15,456
14T_PL_2544.las	144	65,520	18,579	18,752	19,472
14T_PL_2545.las	1,088	65,520	15,326	15,728	16,080
14T_PL_2600.las	16	65,520	13,447	13,344	13,136
14T_PL_2601.las	944	60,288	14,976	14,592	12,816
14T_PL_2602.las	880	65,520	14,612	14,288	13,280
14T_PL_2603.las	16	65,520	16,621	16,656	16,064
14T_PL_2604.las	1,008	65,520	14,424	14,160	13,568
14T_PL_2605.las	16	26,992	14,214	14,032	12,736
14T_PL_2606.las	784	65,520	14,395	14,480	14,208

C-3 Report on Intensity Values (Tiled Data) - continued

File	Minimum	Maximum	Mean	Median	Mode
14T_PL_2607.las	928	65,520	15,190	14,880	13,776
14T_PL_2608.las	960	65,520	13,433	13,360	13,280
14T_PL_2609.las	896	54,592	14,506	14,304	14,160
14T_PL_2610.las	304	46,208	14,652	14,320	13,728
14T_PL_2611.las	16	56,832	15,366	15,104	14,576
14T_PL_2612.las	864	65,520	14,725	16,384	17,680
14T_PL_2613.las	992	65,520	14,805	15,728	15,680
14T_PL_2614.las	1,008	65,520	17,180	17,040	16,112
14T_PL_2615.las	912	65,520	16,046	16,128	14,672
14T_PL_2616.las	16	58,848	16,269	16,352	17,120
14T_PL_2617.las	896	65,520	14,431	14,432	13,984
14T_PL_2618.las	944	65,520	15,203	15,424	15,456
14T_PL_2619.las	944	65,520	15,570	15,696	15,680
14T_PL_2620.las	64	65,520	16,197	16,416	16,048
14T_PL_2621.las	256	65,520	16,305	16,048	14,416
14T_PL_2622.las	1,008	65,520	15,554	15,568	14,976
14T_PL_2623.las	960	65,520	17,012	18,384	19,280
14T_PL_2624.las	64	65,520	15,438	15,424	15,408
14T_PL_2625.las	1,024	65,520	15,398	15,344	15,408
14T_PL_2626.las	976	65,520	14,333	14,256	14,080
14T_PL_2627.las	128	65,520	13,740	13,648	13,456
14T_PL_2628.las	1,024	65,520	14,967	14,784	14,544
14T_PL_2629.las	992	34,656	14,861	14,656	14,448
14T_PL_2630.las	992	65,520	17,242	17,200	17,136
14T_PL_2631.las	992	65,520	18,035	18,192	18,304
14T_PL_2632.las	784	65,520	14,786	14,736	14,624
14T_PL_2633.las	880	52,560	14,506	14,464	14,336
14T_PL_2634.las	928	65,520	13,862	13,520	13,200
14T_PL_2635.las	128	65,520	17,910	17,952	17,840
14T_PL_2636.las	928	65,520	13,635	14,736	14,880
14T_PL_2637.las	976	65,520	13,414	14,048	13,936
14T_PL_2638.las	128	65,520	14,158	14,240	14,192
14T_PL_2639.las	960	65,520	14,547	14,512	14,384

C-3 Report on Intensity Values (Tiled Data) - continued

File	Minimum	Maximum	Mean	Median	Mode
14T_PL_2640.las	1,072	65,520	14,069	13,920	13,648
14T_PL_2641.las	960	65,520	14,954	14,400	13,200
14T_PL_2642.las	1,072	43,632	17,085	17,200	17,344
14T_PL_2643.las	848	65,520	16,542	16,640	16,880
14T_PL_2644.las	1,040	29,136	15,583	15,552	15,536
14T_PL_2645.las	1,024	65,520	14,666	14,688	14,448
14T_PL_2700.las	752	65,520	15,029	14,672	13,952
14T_PL_2701.las	992	65,520	13,767	13,664	13,648
14T_PL_2702.las	944	33,232	14,083	14,016	14,176
14T_PL_2703.las	16	65,520	15,521	15,440	14,768
14T_PL_2704.las	656	65,520	14,140	14,048	13,632
14T_PL_2705.las	992	65,520	14,699	14,864	14,736
14T_PL_2706.las	16	34,304	15,960	16,480	17,264
14T_PL_2707.las	816	30,112	14,895	15,024	14,480
14T_PL_2708.las	944	42,416	13,719	13,712	13,712
14T_PL_2709.las	16	65,520	15,144	14,960	14,336
14T_PL_2710.las	976	65,520	14,477	14,160	13,312
14T_PL_2711.las	928	65,520	15,940	15,536	13,744
14T_PL_2712.las	16	65,520	15,352	16,640	16,880
14T_PL_2713.las	944	65,520	13,957	15,104	15,488
14T_PL_2714.las	16	65,520	15,604	15,328	14,304
14T_PL_2715.las	944	59,088	16,309	16,528	17,344
14T_PL_2716.las	944	47,232	15,051	15,504	14,528
14T_PL_2717.las	16	29,856	15,333	15,232	14,432
14T_PL_2718.las	944	65,520	15,874	16,528	16,752
14T_PL_2719.las	944	65,520	15,086	15,232	15,504
14T_PL_2720.las	64	65,520	15,986	15,360	14,416
14T_PL_2721.las	64	65,520	15,095	15,152	65,520
14T_PL_2722.las	848	65,520	15,378	15,664	15,696
14T_PL_2723.las	944	65,520	13,636	13,808	13,280
14T_PL_2724.las	976	65,520	17,477	17,792	18,416
14T_PL_2725.las	928	31,024	15,064	14,928	14,672
14T_PL_2726.las	944	65,520	13,781	13,712	13,712

C-3 Report on Intensity Values (Tiled Data) - continued

File	Minimum	Maximum	Mean	Median	Mode
14T_PL_2727.las	848	50,272	14,086	14,240	14,080
14T_PL_2728.las	944	65,520	14,880	15,216	15,808
14T_PL_2729.las	944	65,520	15,640	15,744	14,960
14T_PL_2730.las	896	65,520	17,065	17,088	16,992
14T_PL_2731.las	816	32,064	15,906	15,504	15,104
14T_PL_2732.las	976	37,392	14,111	13,856	13,008
14T_PL_2733.las	800	65,520	14,039	14,112	14,704
14T_PL_2734.las	896	65,520	16,550	16,720	17,488
14T_PL_2735.las	992	65,520	16,332	16,288	16,000
14T_PL_2736.las	896	65,520	15,365	15,248	14,928
14T_PL_2737.las	912	65,520	14,525	15,776	15,872
14T_PL_2738.las	912	65,520	15,621	15,568	15,408
14T_PL_2739.las	912	65,520	15,802	16,112	15,952
14T_PL_2740.las	960	37,632	14,704	14,672	14,736
14T_PL_2741.las	1,008	35,568	15,462	15,456	13,872
14T_PL_2742.las	944	48,352	14,037	13,776	13,568
14T_PL_2743.las	1,056	65,520	14,354	14,208	13,760
14T_PL_2744.las	992	65,520	15,289	15,184	14,624
14T_PL_2745.las	992	60,688	14,420	14,672	14,096
14T_PL_2800.las	336	65,520	15,337	15,280	13,968
14T_PL_2801.las	912	33,200	13,157	13,072	13,072
14T_PL_2802.las	912	32,336	14,771	14,608	13,456
14T_PL_2803.las	960	65,520	14,683	14,400	14,128
14T_PL_2804.las	960	65,520	13,378	13,120	12,480
14T_PL_2805.las	928	65,520	13,968	13,888	13,072
14T_PL_2806.las	976	65,520	15,424	16,272	16,704
14T_PL_2807.las	976	63,664	13,683	13,504	13,120
14T_PL_2808.las	976	41,360	15,606	15,680	15,888
14T_PL_2809.las	832	35,136	15,560	15,632	16,096
14T_PL_2810.las	960	65,520	14,328	14,448	14,704
14T_PL_2811.las	960	65,520	14,939	14,896	14,896
14T_PL_2812.las	864	65,520	13,736	14,672	14,256
14T_PL_2813.las	928	40,128	14,742	15,488	15,680

C-3 Report on Intensity Values (Tiled Data) - continued

File	Minimum	Maximum	Mean	Median	Mode
14T_PL_2814.las	944	65,520	14,794	16,176	17,824
14T_PL_2815.las	896	44,912	15,991	15,984	15,392
14T_PL_2816.las	352	65,520	15,118	15,056	14,896
14T_PL_2817.las	912	65,520	14,482	14,192	13,504
14T_PL_2818.las	16	44,976	14,749	15,152	14,944
14T_PL_2819.las	1,008	65,520	14,480	14,272	14,128
14T_PL_2820.las	144	65,520	14,268	14,336	13,920
14T_PL_2821.las	16	65,520	15,973	15,728	14,864
14T_PL_2822.las	992	65,520	15,550	16,336	17,072
14T_PL_2823.las	16	65,520	13,711	14,864	14,832
14T_PL_2824.las	1,024	65,520	16,279	16,096	15,104
14T_PL_2825.las	976	65,520	15,878	16,080	16,000
14T_PL_2826.las	928	65,520	15,214	15,072	14,752
14T_PL_2827.las	16	65,520	15,385	15,376	15,056
14T_PL_2828.las	912	65,520	14,773	14,960	14,656
14T_PL_2829.las	1,024	29,216	15,833	15,712	16,000
14T_PL_2830.las	880	65,520	15,455	15,392	15,360
14T_PL_2831.las	896	65,520	15,330	14,848	14,032
14T_PL_2832.las	864	65,520	14,764	14,816	14,816
14T_PL_2833.las	896	65,520	13,025	12,848	12,208
14T_PL_2834.las	16	60,032	13,891	13,648	13,040
14T_PL_2835.las	800	65,520	14,920	14,944	14,832
14T_PL_2836.las	1,008	65,520	15,505	15,440	14,768
14T_PL_2837.las	896	65,520	14,642	15,232	14,768
14T_PL_2838.las	912	65,520	15,435	15,360	15,088
14T_PL_2839.las	1,040	65,520	16,510	16,816	16,912
14T_PL_2840.las	928	65,520	17,508	17,664	17,952
14T_PL_2841.las	832	65,520	14,968	14,816	14,288
14T_PL_2842.las	960	65,520	16,473	16,624	15,904
14T_PL_2843.las	896	65,520	16,384	16,816	17,696
14T_PL_2844.las	992	45,600	16,845	16,672	15,216
14T_PL_2845.las	1,024	44,864	16,240	16,928	16,896
14T_PL_2900.las	144	65,520	15,214	15,232	14,880

C-3 Report on Intensity Values (Tiled Data) - continued

File	Minimum	Maximum	Mean	Median	Mode
14T_PL_2901.las	128	65,520	14,352	14,224	13,920
14T_PL_2902.las	816	58,752	13,262	13,216	13,024
14T_PL_2903.las	928	65,520	14,281	14,240	14,272
14T_PL_2904.las	1,024	65,520	14,728	14,736	14,784
14T_PL_2905.las	960	65,520	13,833	13,712	13,568
14T_PL_2906.las	992	42,496	14,586	14,752	13,840
14T_PL_2907.las	704	65,520	15,153	15,568	15,856
14T_PL_2908.las	928	65,520	16,437	16,672	16,672
14T_PL_2909.las	1,024	65,520	14,978	14,928	14,784
14T_PL_2910.las	896	65,520	14,357	13,824	13,280
14T_PL_2911.las	272	62,016	15,259	15,552	16,128
14T_PL_2912.las	208	65,520	15,774	15,888	15,984
14T_PL_2913.las	928	32,336	14,073	14,352	14,576
14T_PL_2914.las	16	65,520	13,425	14,608	15,232
14T_PL_2915.las	976	65,520	14,056	14,288	14,192
14T_PL_2916.las	960	65,520	15,092	14,864	14,544
14T_PL_2917.las	1,008	65,520	14,886	14,880	14,560
14T_PL_2918.las	1,040	65,520	15,713	15,504	13,904
14T_PL_2919.las	640	65,520	14,674	14,320	13,648
14T_PL_2920.las	16	65,520	13,761	13,776	13,376
14T_PL_2921.las	16	52,592	15,641	15,472	14,784
14T_PL_2922.las	976	65,520	14,918	15,264	14,928
14T_PL_2923.las	928	65,520	15,148	15,648	14,896
14T_PL_2924.las	16	65,520	16,323	15,840	14,480
14T_PL_2925.las	976	65,520	15,346	15,664	15,520
14T_PL_2926.las	960	65,520	15,412	14,976	14,192
14T_PL_2927.las	16	65,520	15,964	15,984	15,232
14T_PL_2928.las	16	65,520	14,402	15,200	14,896
14T_PL_2929.las	16	65,520	15,325	15,392	15,216
14T_PL_2930.las	16	65,520	13,980	13,840	13,616
14T_PL_2931.las	944	38,800	15,925	15,072	13,952
14T_PL_2932.las	912	65,520	14,214	14,080	13,792
14T_PL_2933.las	1,008	65,520	13,759	13,696	13,440

C-3 Report on Intensity Values (Tiled Data) - continued

File	Minimum	Maximum	Mean	Median	Mode
14T_PL_2934.las	912	65,520	14,896	14,704	14,544
14T_PL_2935.las	976	65,520	14,826	14,560	13,936
14T_PL_2936.las	640	65,520	15,011	14,992	13,264
14T_PL_2937.las	16	65,520	15,969	16,624	16,880
14T_PL_2938.las	192	65,520	17,114	17,152	16,800
14T_PL_2939.las	848	65,520	15,829	16,880	16,912
14T_PL_2940.las	960	65,520	19,094	19,184	19,520
14T_PL_2941.las	992	65,520	17,768	18,112	18,912
14T_PL_2942.las	976	65,520	16,420	16,368	15,792
14T_PL_2943.las	896	65,520	15,448	15,424	14,544
14T_PL_2944.las	976	65,520	17,053	17,376	17,776
14T_PL_2945.las	1,024	65,520	14,840	14,800	12,176
14T_PL_3000.las	336	65,520	14,166	15,472	15,792
14T_PL_3001.las	864	65,520	14,529	14,672	15,024
14T_PL_3002.las	912	28,944	14,008	13,760	13,008
14T_PL_3003.las	16	30,144	13,784	13,712	13,472
14T_PL_3004.las	912	33,312	13,855	13,744	13,424
14T_PL_3005.las	944	38,896	13,864	13,728	13,440
14T_PL_3006.las	992	65,520	14,125	13,936	13,440
14T_PL_3007.las	960	65,520	15,540	16,112	16,624
14T_PL_3008.las	944	65,520	15,024	15,152	15,744
14T_PL_3009.las	928	65,520	14,121	14,256	14,592
14T_PL_3010.las	976	34,624	15,080	15,088	13,968
14T_PL_3011.las	912	55,728	14,317	14,080	13,712
14T_PL_3012.las	928	65,520	14,806	15,408	16,448
14T_PL_3013.las	912	65,520	13,421	14,272	14,688
14T_PL_3014.las	944	65,520	12,685	13,216	13,056
14T_PL_3015.las	928	47,952	14,497	14,928	13,888
14T_PL_3016.las	928	41,872	14,893	14,800	13,936
14T_PL_3017.las	16	40,272	14,506	14,480	14,544
14T_PL_3018.las	992	31,488	14,689	15,216	15,856
14T_PL_3019.las	16	65,520	14,789	14,976	14,384
14T_PL_3020.las	64	65,520	14,211	14,384	14,240

C-3 Report on Intensity Values (Tiled Data) - continued

File	Minimum	Maximum	Mean	Median	Mode
14T_PL_3021.las	928	65,520	15,183	14,832	13,824
14T_PL_3022.las	16	65,520	13,451	14,112	13,808
14T_PL_3023.las	16	33,376	16,446	17,344	17,264
14T_PL_3024.las	960	65,520	15,868	16,096	16,128
14T_PL_3025.las	816	65,520	15,425	15,776	16,528
14T_PL_3026.las	944	27,952	14,238	14,080	14,032
14T_PL_3027.las	928	50,816	17,485	17,728	18,512
14T_PL_3028.las	976	65,520	15,048	15,088	14,720
14T_PL_3029.las	1,008	65,520	15,319	15,232	15,168
14T_PL_3030.las	1,008	65,520	14,071	14,000	13,712
14T_PL_3031.las	896	65,520	15,022	14,784	14,720
14T_PL_3032.las	960	65,520	14,951	14,720	14,528
14T_PL_3033.las	912	45,712	14,637	14,496	14,144
14T_PL_3034.las	16	65,520	15,595	15,616	15,424
14T_PL_3035.las	960	65,520	15,560	15,568	15,072
14T_PL_3036.las	912	65,520	14,732	14,656	14,720
14T_PL_3037.las	960	42,848	14,507	15,696	16,448
14T_PL_3038.las	912	65,520	16,019	17,056	17,088
14T_PL_3039.las	944	65,520	15,055	17,040	18,048
14T_PL_3040.las	944	65,520	14,378	14,592	13,936
14T_PL_3041.las	976	65,520	16,228	16,928	17,328
14T_PL_3042.las	928	65,520	15,944	16,160	16,656
14T_PL_3043.las	928	65,520	16,469	16,560	16,256
14T_PL_3044.las	16	65,520	16,009	16,064	16,480
14T_PL_3045.las	832	37,856	14,014	14,032	13,008
14T_PL_3100.las	64	65,520	12,913	13,232	11,888
14T_PL_3101.las	16	65,520	13,164	12,784	12,320
14T_PL_3102.las	928	65,520	13,724	13,440	13,376
14T_PL_3103.las	928	31,488	13,588	13,104	12,368
14T_PL_3104.las	16	65,520	13,309	13,008	13,120
14T_PL_3105.las	64	65,520	13,466	13,088	12,576
14T_PL_3106.las	992	32,032	13,771	13,664	13,152
14T_PL_3107.las	976	65,520	13,662	13,952	13,744

C-3 Report on Intensity Values (Tiled Data) - continued

File	Minimum	Maximum	Mean	Median	Mode
14T_PL_3108.las	912	65,520	14,059	14,112	14,080
14T_PL_3109.las	976	65,520	14,363	14,384	14,528
14T_PL_3110.las	1,024	65,520	14,402	14,640	15,360
14T_PL_3111.las	944	65,520	14,401	14,832	14,096
14T_PL_3112.las	16	65,520	14,763	14,752	14,368
14T_PL_3113.las	944	65,520	12,972	14,464	15,376
14T_PL_3114.las	1,024	65,520	14,020	14,176	13,184
14T_PL_3115.las	16	65,520	16,028	16,288	16,400
14T_PL_3116.las	976	65,520	14,115	14,032	13,744
14T_PL_3117.las	912	28,128	14,116	14,048	14,176
14T_PL_3118.las	992	64,528	15,439	16,368	16,656
14T_PL_3119.las	976	65,520	13,983	15,024	15,168
14T_PL_3120.las	416	65,520	14,031	15,120	15,344
14T_PL_3121.las	960	65,520	14,782	15,840	17,008
14T_PL_3122.las	944	65,520	15,280	15,664	15,392
14T_PL_3123.las	16	65,520	14,551	14,464	13,360
14T_PL_3124.las	1,024	65,520	15,158	15,152	14,880
14T_PL_3125.las	976	65,520	14,171	14,432	13,600
14T_PL_3126.las	1,024	65,520	13,405	13,152	12,528
14T_PL_3127.las	928	26,432	13,270	13,024	12,880
14T_PL_3128.las	944	65,520	12,909	12,944	12,784
14T_PL_3129.las	864	65,520	13,740	13,568	13,088
14T_PL_3130.las	16	65,520	13,445	13,392	13,136
14T_PL_3131.las	1,024	25,408	13,741	13,712	13,712
14T_PL_3132.las	992	41,312	14,043	14,048	14,000
14T_PL_3133.las	16	33,696	14,322	14,240	14,208
14T_PL_3134.las	1,024	65,520	15,581	15,744	15,904
14T_PL_3135.las	992	62,304	15,218	15,824	14,800
14T_PL_3136.las	992	29,632	15,722	15,632	14,816
14T_PL_3137.las	896	65,520	14,417	14,736	14,000
14T_PL_3138.las	944	65,520	14,518	15,536	16,320
14T_PL_3139.las	976	65,520	13,467	15,792	16,720
14T_PL_3140.las	992	50,144	14,213	13,760	12,064

C-3 Report on Intensity Values (Tiled Data) - continued

File	Minimum	Maximum	Mean	Median	Mode
14T_PL_3141.las	992	28,112	14,809	14,624	14,016
14T_PL_3142.las	944	65,520	14,903	14,912	14,816
14T_PL_3143.las	1,008	30,784	16,462	16,688	16,624
14T_PL_3144.las	880	42,352	16,001	16,176	15,872
14T_PL_3145.las	976	65,520	14,519	15,312	15,536
14T_PL_3200.las	944	65,520	12,467	12,736	12,096
14T_PL_3201.las	1,040	65,520	12,314	12,144	11,872
14T_PL_3202.las	1,104	40,032	13,021	12,928	12,672
14T_PL_3203.las	1,088	27,744	12,445	12,272	11,888
14T_PL_3204.las	912	65,520	13,590	13,312	12,560
14T_PL_3205.las	976	32,464	15,615	15,872	16,240
14T_PL_3206.las	1,056	40,512	13,865	13,568	12,656
14T_PL_3207.las	912	25,456	11,408	12,272	12,544
14T_PL_3208.las	928	60,832	12,810	12,624	12,272
14T_PL_3209.las	944	65,520	16,320	17,440	19,408
14T_PL_3210.las	1,040	59,744	14,248	13,600	11,584
14T_PL_3211.las	944	65,520	15,821	16,224	16,256
14T_PL_3212.las	1,024	65,520	14,588	14,880	13,504
14T_PL_3213.las	1,008	65,520	14,270	14,416	14,512
14T_PL_3214.las	80	65,520	13,667	15,280	16,256
14T_PL_3215.las	896	54,384	14,905	14,736	14,016
14T_PL_3216.las	1,040	65,520	16,467	16,800	17,520
14T_PL_3217.las	80	65,520	14,422	14,096	13,584
14T_PL_3218.las	928	65,520	13,459	14,464	13,936
14T_PL_3219.las	1,008	65,520	13,752	13,488	13,040
14T_PL_3220.las	976	65,520	13,896	14,032	13,632
14T_PL_3221.las	928	65,520	15,000	15,280	15,440
14T_PL_3222.las	960	65,520	13,949	14,176	13,168
14T_PL_3223.las	1,040	40,736	14,607	14,352	13,552
14T_PL_3224.las	992	65,520	15,274	15,088	14,816
14T_PL_3225.las	144	65,520	14,315	14,304	14,448
14T_PL_3226.las	976	65,520	13,080	13,136	12,928
14T_PL_3227.las	1,008	65,520	13,665	13,488	13,184

C-3 Report on Intensity Values (Tiled Data) - continued

File	Minimum	Maximum	Mean	Median	Mode
14T_PL_3228.las	1,056	65,520	13,689	13,776	13,664
14T_PL_3229.las	80	65,520	14,319	14,000	13,728
14T_PL_3230.las	1,008	65,520	13,520	13,008	12,080
14T_PL_3231.las	1,008	63,440	14,419	14,128	13,360
14T_PL_3232.las	128	65,520	13,558	13,552	13,376
14T_PL_3233.las	944	65,520	13,754	13,824	13,696
14T_PL_3234.las	944	65,520	15,502	15,376	15,024
14T_PL_3235.las	16	45,552	16,251	16,544	18,256
14T_PL_3236.las	16	65,520	17,146	17,568	18,080
14T_PL_3237.las	992	65,520	13,393	14,976	15,184
14T_PL_3238.las	880	65,520	15,173	15,712	16,144
14T_PL_3239.las	928	65,520	14,439	15,952	16,688
14T_PL_3240.las	64	65,520	14,482	14,704	14,448
14T_PL_3241.las	16	36,800	15,238	15,424	14,704
14T_PL_3242.las	992	43,856	14,794	14,816	14,480
14T_PL_3243.las	928	32,816	16,116	16,272	16,512
14T_PL_3244.las	992	65,520	15,154	15,152	14,640
14T_PL_3245.las	1,072	40,064	15,302	15,232	15,136
14T_PL_3300.las	848	65,520	13,258	13,296	13,312
14T_PL_3301.las	928	65,520	12,223	12,160	12,144
14T_PL_3302.las	992	65,520	13,312	12,784	11,680
14T_PL_3303.las	128	65,520	14,543	14,512	13,952
14T_PL_3304.las	736	65,520	13,178	13,024	12,592
14T_PL_3305.las	1,056	55,280	15,172	15,136	14,896
14T_PL_3306.las	128	65,520	14,811	14,656	14,160
14T_PL_3307.las	1,040	27,584	14,104	14,592	14,320
14T_PL_3308.las	992	65,520	14,582	14,768	14,832
14T_PL_3309.las	16	65,520	15,481	15,648	16,768
14T_PL_3310.las	992	65,520	14,005	13,920	13,744
14T_PL_3311.las	976	65,520	14,868	14,928	15,232
14T_PL_3312.las	928	31,568	14,481	14,400	13,872
14T_PL_3313.las	992	65,520	14,050	14,144	15,184
14T_PL_3314.las	896	65,520	13,441	13,712	12,320

C-3 Report on Intensity Values (Tiled Data) - continued

File	Minimum	Maximum	Mean	Median	Mode
14T_PL_3315.las	1,008	65,520	13,767	13,840	14,896
14T_PL_3316.las	1,024	32,336	14,170	13,152	11,840
14T_PL_3317.las	1,008	65,520	14,462	14,576	12,080
14T_PL_3318.las	1,024	65,520	12,568	13,552	13,696
14T_PL_3319.las	960	65,520	15,055	15,056	14,704
14T_PL_3320.las	64	65,520	15,480	15,632	15,392
14T_PL_3321.las	944	65,520	13,282	12,928	12,528
14T_PL_3322.las	896	65,520	15,067	15,216	16,688
14T_PL_3323.las	1,024	65,520	14,915	15,120	17,168
14T_PL_3324.las	1,008	65,520	13,170	12,560	11,520
14T_PL_3325.las	992	65,520	15,510	15,680	16,480
14T_PL_3326.las	928	65,520	13,645	13,664	13,664
14T_PL_3327.las	16	65,520	14,509	14,496	14,448
14T_PL_3328.las	928	65,520	13,708	13,840	14,144
14T_PL_3329.las	64	65,520	14,846	14,704	14,896
14T_PL_3330.las	16	65,520	14,709	14,720	14,768
14T_PL_3331.las	960	65,520	13,898	13,632	12,400
14T_PL_3332.las	960	48,416	13,144	12,832	12,352
14T_PL_3333.las	64	65,520	14,963	14,960	14,672
14T_PL_3334.las	64	65,520	15,502	15,728	16,640
14T_PL_3335.las	880	65,520	13,465	12,880	12,016
14T_PL_3336.las	1,040	65,520	14,227	13,968	13,472
14T_PL_3337.las	848	65,520	12,977	13,088	12,736
14T_PL_3338.las	864	65,520	12,522	13,872	14,304
14T_PL_3339.las	976	27,328	13,183	14,016	13,104
14T_PL_3340.las	944	65,520	14,757	14,560	13,696
14T_PL_3341.las	1,040	65,520	16,534	16,480	15,616
14T_PL_3342.las	16	65,520	13,566	13,520	11,536
14T_PL_3343.las	144	65,520	14,406	14,304	13,504
14T_PL_3344.las	992	65,520	16,075	16,288	17,312
14T_PL_3345.las	928	36,032	14,226	14,288	14,608
14T_PL_3400.las	1,008	65,520	14,063	14,112	13,648
14T_PL_3401.las	144	65,520	14,395	13,216	11,904

C-3 Report on Intensity Values (Tiled Data) - continued

File	Minimum	Maximum	Mean	Median	Mode
14T_PL_3402.las	1,040	65,520	13,927	13,568	12,496
14T_PL_3403.las	944	65,520	13,859	13,792	13,216
14T_PL_3404.las	960	65,520	13,542	13,472	13,264
14T_PL_3405.las	992	65,520	14,244	14,320	13,312
14T_PL_3406.las	960	65,520	15,124	15,024	12,928
14T_PL_3407.las	976	65,520	14,528	14,544	14,320
14T_PL_3408.las	64	65,520	13,340	13,520	13,424
14T_PL_3409.las	1,056	65,520	15,419	15,952	17,504
14T_PL_3410.las	880	65,520	14,416	14,048	13,504
14T_PL_3411.las	16	65,520	14,328	14,016	13,456
14T_PL_3412.las	928	65,520	14,722	14,816	14,400
14T_PL_3413.las	976	65,520	13,662	13,584	13,680
14T_PL_3414.las	16	65,520	12,726	13,952	14,224
14T_PL_3415.las	16	65,520	14,320	14,400	14,448
14T_PL_3416.las	912	29,456	14,315	14,192	12,592
14T_PL_3417.las	16	65,520	14,913	13,968	12,928
14T_PL_3418.las	880	65,520	15,903	17,072	18,912
14T_PL_3419.las	944	65,520	16,004	16,240	16,016
14T_PL_3420.las	976	65,520	15,388	15,392	14,960
14T_PL_3421.las	16	65,520	14,748	14,640	14,144
14T_PL_3422.las	944	42,704	14,999	14,768	13,552
14T_PL_3423.las	976	65,520	14,981	14,928	14,848
14T_PL_3424.las	1,024	65,520	14,849	14,992	15,328
14T_PL_3425.las	976	65,520	15,055	15,152	15,216
14T_PL_3426.las	992	65,520	15,662	15,536	15,136
14T_PL_3427.las	16	65,520	15,288	15,248	14,752
14T_PL_3428.las	16	65,520	15,365	15,584	15,776
14T_PL_3429.las	128	65,520	15,894	16,160	16,544
14T_PL_3430.las	976	65,520	15,129	15,328	15,424
14T_PL_3431.las	960	65,520	15,204	15,600	16,576
14T_PL_3432.las	960	65,520	15,701	15,808	16,192
14T_PL_3433.las	928	65,520	15,374	15,488	15,376
14T_PL_3434.las	944	65,520	14,663	14,528	14,176

C-3 Report on Intensity Values (Tiled Data) - continued

File	Minimum	Maximum	Mean	Median	Mode
14T_PL_3435.las	928	65,520	14,854	14,912	13,920
14T_PL_3436.las	192	65,520	14,485	14,496	14,160
14T_PL_3437.las	336	65,520	15,379	16,608	18,208
14T_PL_3438.las	992	65,520	17,105	17,344	17,616
14T_PL_3439.las	128	65,520	15,439	15,376	15,024
14T_PL_3440.las	992	65,520	16,171	15,888	15,232
14T_PL_3441.las	912	65,520	16,482	16,480	16,336
14T_PL_3442.las	128	65,520	13,349	12,720	12,272
14T_PL_3443.las	64	65,520	13,834	15,744	17,376
14T_PL_3444.las	880	29,824	17,175	17,200	17,408
14T_PL_3445.las	1,072	30,992	15,453	15,680	16,528
14T_PL_3500.las	864	65,520	16,490	16,384	15,520
14T_PL_3501.las	944	65,520	16,864	17,104	17,744
14T_PL_3502.las	16	42,368	15,354	15,312	15,024
14T_PL_3503.las	1,008	65,520	16,239	16,256	16,208
14T_PL_3504.las	960	48,064	14,496	14,128	12,464
14T_PL_3505.las	912	65,520	15,033	15,664	15,472
14T_PL_3506.las	976	65,520	15,760	15,776	14,928
14T_PL_3507.las	16	65,520	15,319	14,240	13,600
14T_PL_3508.las	992	65,520	15,203	15,104	15,008
14T_PL_3509.las	1,024	65,520	14,895	14,976	14,816
14T_PL_3510.las	944	27,840	15,021	15,120	13,488
14T_PL_3511.las	880	65,520	14,507	14,336	13,632
14T_PL_3512.las	16	65,168	15,346	15,312	14,976
14T_PL_3513.las	960	64,608	14,381	14,400	14,480
14T_PL_3514.las	944	65,520	13,304	14,336	14,352
14T_PL_3515.las	944	62,496	15,466	15,536	15,488
14T_PL_3516.las	880	65,520	14,176	14,048	13,504
14T_PL_3517.las	944	65,520	14,458	14,048	13,856
14T_PL_3518.las	16	65,520	15,105	15,920	14,512
14T_PL_3519.las	896	65,520	15,414	16,192	17,104
14T_PL_3520.las	64	65,520	16,238	16,784	17,504
14T_PL_3521.las	16	65,520	14,437	14,416	14,576

C-3 Report on Intensity Values (Tiled Data) - continued

File	Minimum	Maximum	Mean	Median	Mode
14T_PL_3522.las	256	65,520	15,082	15,088	15,024
14T_PL_3523.las	16	65,520	15,856	15,472	15,344
14T_PL_3524.las	832	65,520	15,570	15,424	14,544
14T_PL_3525.las	720	65,520	15,894	15,792	15,344
14T_PL_3526.las	960	58,832	16,224	16,320	16,496
14T_PL_3527.las	16	65,520	15,852	15,776	15,472
14T_PL_3528.las	912	65,520	16,602	16,848	16,048
14T_PL_3529.las	944	37,072	15,368	15,424	15,248
14T_PL_3530.las	944	65,520	15,159	15,392	15,440
14T_PL_3531.las	928	65,520	15,503	15,744	16,016
14T_PL_3532.las	960	65,520	14,909	14,912	14,704
14T_PL_3533.las	944	65,520	15,146	15,344	15,488
14T_PL_3534.las	880	65,520	14,881	14,656	14,432
14T_PL_3535.las	928	65,520	16,187	16,528	17,616
14T_PL_3536.las	880	54,992	15,715	15,984	15,504
14T_PL_3537.las	416	65,520	14,230	15,200	15,072
14T_PL_3538.las	960	65,520	16,287	15,728	14,208
14T_PL_3539.las	848	65,520	16,414	16,080	14,928
14T_PL_3540.las	16	65,520	17,715	17,792	17,840
14T_PL_3541.las	16	54,272	16,972	17,120	17,056
14T_PL_3542.las	944	65,520	15,836	16,080	16,256
14T_PL_3543.las	896	65,520	16,230	16,704	17,472
14T_PL_3544.las	16	65,520	16,351	16,208	16,496
14T_PL_3545.las	960	65,520	16,418	16,320	16,368
14T_PL_3600.las	64	65,520	14,838	14,032	13,008
14T_PL_3601.las	128	65,520	14,059	14,224	14,160
14T_PL_3602.las	784	65,520	13,762	13,696	13,504
14T_PL_3603.las	928	65,520	15,042	14,928	14,240
14T_PL_3604.las	944	65,520	14,812	14,528	14,160
14T_PL_3605.las	16	54,528	14,231	14,416	14,768
14T_PL_3606.las	16	65,520	13,258	12,880	12,272
14T_PL_3607.las	16	65,520	13,279	13,104	12,576
14T_PL_3608.las	16	65,520	12,935	13,488	13,248

C-3 Report on Intensity Values (Tiled Data) - continued

File	Minimum	Maximum	Mean	Median	Mode
14T_PL_3609.las	16	65,520	14,305	14,400	14,224
14T_PL_3610.las	16	65,520	14,208	14,176	14,144
14T_PL_3611.las	16	65,520	13,941	13,952	13,408
14T_PL_3612.las	16	65,520	13,223	13,216	12,976
14T_PL_3613.las	16	65,520	15,548	15,552	15,232
14T_PL_3614.las	16	65,520	14,036	14,256	14,784
14T_PL_3615.las	16	65,520	11,559	13,344	14,656
14T_PL_3616.las	16	65,520	11,787	12,352	13,136
14T_PL_3617.las	16	65,520	13,444	13,824	13,424
14T_PL_3618.las	992	65,520	15,589	15,712	13,728
14T_PL_3619.las	16	65,520	15,593	16,176	17,600
14T_PL_3620.las	16	65,520	14,568	15,392	15,696
14T_PL_3621.las	896	65,520	13,511	13,616	13,136
14T_PL_3622.las	16	65,520	14,103	14,112	13,792
14T_PL_3623.las	16	65,520	14,676	14,640	14,576
14T_PL_3624.las	16	65,520	16,065	15,904	15,072
14T_PL_3625.las	16	58,816	13,681	13,264	12,160
14T_PL_3626.las	880	65,520	13,985	13,680	12,176
14T_PL_3627.las	16	53,984	14,784	14,880	15,520
14T_PL_3628.las	16	65,520	15,543	15,920	16,096
14T_PL_3629.las	16	65,520	16,424	16,592	16,608
14T_PL_3630.las	16	65,520	14,122	14,032	13,712
14T_PL_3631.las	1,008	65,520	11,704	13,008	4,240
14T_PL_3632.las	912	65,520	14,151	14,976	14,912
14T_PL_3633.las	880	65,520	15,990	15,840	15,024
14T_PL_3634.las	864	40,896	14,839	14,528	14,064
14T_PL_3635.las	1,024	65,520	15,755	15,776	15,408
14T_PL_3636.las	944	42,528	15,649	15,792	15,760
14T_PL_3637.las	944	65,520	14,772	14,624	13,664
14T_PL_3638.las	192	65,520	14,356	13,888	13,360
14T_PL_3639.las	944	46,624	14,869	14,768	14,480
14T_PL_3640.las	944	65,520	15,196	14,992	14,480
14T_PL_3641.las	336	65,520	16,472	16,704	16,272

C-3 Report on Intensity Values (Tiled Data) - continued

File	Minimum	Maximum	Mean	Median	Mode
14T_PL_3642.las	16	55,936	17,986	17,808	16,976
14T_PL_3643.las	912	65,520	17,316	16,928	14,720
14T_PL_3644.las	16	65,520	14,579	14,720	13,088
14T_PL_3645.las	16	65,520	14,908	14,896	15,216
14T_PL_3700.las	16	65,520	13,768	13,904	13,664
14T_PL_3701.las	16	65,520	13,795	14,096	13,920
14T_PL_3702.las	16	65,520	15,747	15,696	15,136
14T_PL_3703.las	64	65,520	14,950	14,992	14,576
14T_PL_3704.las	16	65,520	14,378	14,336	14,128
14T_PL_3705.las	944	65,520	14,525	14,624	14,160
14T_PL_3706.las	928	65,520	13,385	14,512	14,896
14T_PL_3707.las	928	65,520	14,714	14,768	14,704
14T_PL_3708.las	896	65,520	13,669	14,112	13,952
14T_PL_3709.las	928	65,520	14,229	14,384	14,064
14T_PL_3710.las	928	65,520	15,634	15,872	16,080
14T_PL_3711.las	928	65,520	15,102	15,584	15,424
14T_PL_3712.las	912	65,520	16,115	16,016	15,744
14T_PL_3713.las	864	65,520	13,997	14,256	14,272
14T_PL_3714.las	16	65,520	15,862	15,920	14,080
14T_PL_3715.las	992	65,520	14,863	14,928	15,104
14T_PL_3716.las	16	65,520	14,027	14,688	14,432
14T_PL_3717.las	944	65,520	14,966	15,232	13,760
14T_PL_3718.las	960	65,520	14,196	15,648	16,288
14T_PL_3719.las	928	65,520	15,595	15,296	14,496
14T_PL_3720.las	64	65,520	15,016	14,960	14,848
14T_PL_3721.las	16	65,520	14,554	14,336	13,680
14T_PL_3722.las	16	65,520	15,066	15,088	14,864
14T_PL_3723.las	800	65,520	15,956	15,648	14,928
14T_PL_3724.las	16	65,520	15,090	14,800	13,328
14T_PL_3725.las	944	61,536	15,609	15,472	14,896
14T_PL_3726.las	912	65,520	15,707	15,824	15,392
14T_PL_3727.las	16	65,520	14,705	14,720	14,736
14T_PL_3728.las	880	65,520	15,042	15,152	15,056

C-3 Report on Intensity Values (Tiled Data) - continued

File	Minimum	Maximum	Mean	Median	Mode
14T_PL_3729.las	928	65,520	14,703	14,912	13,104
14T_PL_3730.las	16	34,624	13,458	13,280	13,040
14T_PL_3731.las	864	65,520	12,918	14,128	15,408
14T_PL_3732.las	1,024	65,520	11,739	13,344	3,968
14T_PL_3733.las	992	57,584	14,267	14,304	14,672
14T_PL_3734.las	960	31,632	13,964	13,904	13,952
14T_PL_3735.las	1,008	65,520	15,426	15,696	15,872
14T_PL_3736.las	960	65,520	14,521	15,792	16,016
14T_PL_3737.las	1,024	30,400	15,055	14,880	12,704
14T_PL_3738.las	928	65,520	15,264	15,088	13,568
14T_PL_3739.las	1,024	48,336	16,102	15,856	15,312
14T_PL_3740.las	1,008	41,968	16,962	17,024	17,824
14T_PL_3741.las	896	65,520	16,199	16,336	16,416
14T_PL_3742.las	880	39,536	16,375	15,856	13,440
14T_PL_3743.las	880	65,520	17,056	17,152	16,784
14T_PL_3744.las	16	65,520	15,253	15,456	14,640
14T_PL_3745.las	16	65,520	16,750	16,592	16,352
14T_PL_3800.las	16	65,520	15,161	15,104	14,112
14T_PL_3801.las	16	65,520	14,504	14,864	15,248
14T_PL_3802.las	16	65,520	13,720	13,520	12,752
14T_PL_3803.las	16	65,520	13,282	13,280	13,312
14T_PL_3804.las	16	65,520	15,070	14,944	14,592
14T_PL_3805.las	960	65,520	14,030	14,080	14,208
14T_PL_3806.las	16	65,520	13,655	14,256	14,176
14T_PL_3807.las	16	65,520	13,029	12,880	12,176
14T_PL_3808.las	16	65,520	13,429	13,376	13,312
14T_PL_3809.las	976	65,520	13,728	13,392	13,008
14T_PL_3810.las	1,008	39,072	15,015	16,336	17,520
14T_PL_3811.las	80	65,520	15,682	16,560	16,960
14T_PL_3812.las	928	65,520	16,099	16,464	17,248
14T_PL_3813.las	16	65,520	14,673	14,864	15,072
14T_PL_3814.las	16	65,520	15,711	15,776	15,728
14T_PL_3815.las	816	65,520	15,433	15,200	14,496

C-3 Report on Intensity Values (Tiled Data) - continued

File	Minimum	Maximum	Mean	Median	Mode
14T_PL_3816.las	800	65,520	13,038	14,800	15,200
14T_PL_3817.las	464	65,520	13,674	13,264	12,736
14T_PL_3818.las	880	36,224	13,726	15,104	15,856
14T_PL_3819.las	960	53,984	14,676	14,992	15,856
14T_PL_3820.las	64	65,520	14,835	15,136	15,104
14T_PL_3821.las	896	65,520	14,425	14,256	13,808
14T_PL_3822.las	864	38,496	14,872	14,704	14,400
14T_PL_3823.las	992	38,640	14,168	13,296	12,368
14T_PL_3824.las	944	65,520	13,876	13,648	12,432
14T_PL_3825.las	976	65,520	14,040	13,808	13,200
14T_PL_3826.las	928	65,520	14,255	14,176	14,112
14T_PL_3827.las	64	65,520	13,743	13,920	13,952
14T_PL_3828.las	128	65,520	14,205	14,384	14,112
14T_PL_3829.las	944	65,520	13,779	13,632	13,248
14T_PL_3830.las	928	65,520	14,058	14,064	14,160
14T_PL_3831.las	976	31,952	13,298	13,280	13,296
14T_PL_3832.las	64	65,520	14,588	14,624	14,624
14T_PL_3833.las	944	47,248	13,282	13,232	13,552
14T_PL_3834.las	928	65,520	13,626	13,648	13,184
14T_PL_3835.las	944	65,520	14,578	14,784	14,624
14T_PL_3836.las	944	65,520	14,369	14,592	13,808
14T_PL_3837.las	928	65,520	16,340	16,592	16,768
14T_PL_3838.las	928	65,520	15,772	16,032	15,136
14T_PL_3839.las	960	65,520	17,309	17,728	18,672
14T_PL_3840.las	928	65,520	14,081	14,048	13,680
14T_PL_3841.las	880	34,528	14,636	14,512	14,352
14T_PL_3842.las	864	65,520	17,390	16,832	15,760
14T_PL_3843.las	912	65,520	16,998	16,880	16,256
14T_PL_3844.las	16	65,520	17,717	17,760	17,632
14T_PL_3845.las	16	65,520	17,314	17,280	17,136
14T_PL_3900.las	1,008	26,256	15,541	15,632	16,208
14T_PL_3901.las	976	65,520	14,046	14,704	14,976
14T_PL_3902.las	64	65,520	14,371	14,400	14,096

C-3 Report on Intensity Values (Tiled Data) - continued

File	Minimum	Maximum	Mean	Median	Mode
14T_PL_3903.las	992	65,520	14,915	15,136	15,664
14T_PL_3904.las	976	65,520	14,433	14,352	13,184
14T_PL_3905.las	976	56,656	15,139	15,120	14,896
14T_PL_3906.las	64	65,520	14,979	15,984	16,688
14T_PL_3907.las	848	65,520	14,033	13,728	13,312
14T_PL_3908.las	592	65,520	13,736	14,112	14,064
14T_PL_3909.las	992	65,520	13,762	13,600	13,184
14T_PL_3910.las	912	65,520	15,913	15,600	15,056
14T_PL_3911.las	944	65,520	16,172	16,400	16,256
14T_PL_3912.las	960	65,520	14,711	15,248	15,216
14T_PL_3913.las	1,008	65,520	14,966	14,960	14,704
14T_PL_3914.las	928	65,520	14,801	14,976	14,784
14T_PL_3915.las	992	62,208	15,930	15,776	15,328
14T_PL_3916.las	896	65,520	15,116	16,800	18,576
14T_PL_3917.las	960	65,520	16,313	17,552	18,032
14T_PL_3918.las	976	50,896	15,858	17,184	17,728
14T_PL_3919.las	720	65,520	15,723	16,736	17,312
14T_PL_3920.las	496	65,520	14,649	15,008	14,656
14T_PL_3921.las	976	65,520	15,064	15,056	14,272
14T_PL_3922.las	992	65,520	15,179	15,040	14,720
14T_PL_3923.las	1,008	65,520	15,380	15,376	14,688
14T_PL_3924.las	960	65,520	15,795	15,984	15,952
14T_PL_3925.las	944	65,520	14,101	13,904	13,408
14T_PL_3926.las	992	65,520	15,877	15,904	16,128
14T_PL_3927.las	912	65,520	14,808	15,584	15,600
14T_PL_3928.las	128	65,520	12,062	12,752	1,744
14T_PL_3929.las	64	65,520	14,457	14,672	14,656
14T_PL_3930.las	896	65,520	13,813	15,264	65,520
14T_PL_3931.las	848	65,520	15,549	15,600	65,520
14T_PL_3932.las	992	65,520	14,916	14,784	14,624
14T_PL_3933.las	992	28,320	13,959	13,824	13,504
14T_PL_3934.las	960	65,520	14,812	15,232	15,504
14T_PL_3935.las	16	65,520	13,381	13,232	12,800

C-3 Report on Intensity Values (Tiled Data) - continued

File	Minimum	Maximum	Mean	Median	Mode
14T_PL_3936.las	992	65,520	12,715	13,664	13,872
14T_PL_3937.las	896	65,520	16,553	17,328	18,000
14T_PL_3938.las	944	65,520	15,596	15,808	15,968
14T_PL_3939.las	1,008	65,520	15,576	16,032	17,248
14T_PL_3940.las	960	65,520	14,473	14,272	14,064
14T_PL_3941.las	64	65,520	16,720	16,480	15,312
14T_PL_3942.las	896	65,520	17,623	17,584	18,560
14T_PL_3943.las	928	65,520	18,080	17,824	17,152
14T_PL_3944.las	784	65,520	18,254	18,224	17,664
14T_PL_3945.las	832	65,520	15,824	15,824	15,376
14T_PL_4000.las	944	65,520	14,568	14,672	14,688
14T_PL_4001.las	960	65,520	14,295	14,528	14,624
14T_PL_4002.las	992	65,520	14,289	14,112	13,408
14T_PL_4003.las	992	44,464	15,022	14,992	15,088
14T_PL_4004.las	832	65,520	15,588	15,328	15,008
14T_PL_4005.las	976	40,352	16,699	16,512	16,784
14T_PL_4006.las	896	65,520	14,647	14,832	14,368
14T_PL_4007.las	896	65,520	15,228	15,264	14,992
14T_PL_4008.las	992	65,520	14,650	14,544	14,400
14T_PL_4009.las	896	65,520	14,374	14,800	14,752
14T_PL_4010.las	1,008	26,928	13,818	13,536	12,880
14T_PL_4011.las	928	65,520	15,431	15,248	13,328
14T_PL_4012.las	992	56,800	15,587	16,096	15,872
14T_PL_4013.las	960	65,520	15,425	16,288	15,984
14T_PL_4014.las	800	65,520	15,783	16,256	17,728
14T_PL_4015.las	1,072	65,520	17,878	17,696	17,728
14T_PL_4016.las	928	65,520	15,829	16,512	17,152
14T_PL_4017.las	704	65,520	15,720	17,120	17,328
14T_PL_4018.las	960	65,520	15,668	16,176	16,480
14T_PL_4019.las	960	65,520	16,516	16,784	13,760
14T_PL_4020.las	64	65,520	16,940	17,120	17,360
14T_PL_4021.las	128	65,520	16,928	17,120	17,024
14T_PL_4022.las	960	65,520	17,638	17,152	16,640

C-3 Report on Intensity Values (Tiled Data) - continued

File	Minimum	Maximum	Mean	Median	Mode
14T_PL_4023.las	864	65,520	17,284	17,536	18,192
14T_PL_4024.las	992	65,520	16,670	16,864	17,824
14T_PL_4025.las	976	65,520	16,332	15,856	14,832
14T_PL_4026.las	16	35,088	16,817	16,640	16,624
14T_PL_4027.las	1,008	40,976	16,148	16,272	16,176
14T_PL_4028.las	848	65,520	15,405	15,440	12,864
14T_PL_4029.las	64	65,520	16,589	16,224	14,672
14T_PL_4030.las	928	65,520	17,081	17,120	15,792
14T_PL_4031.las	928	65,520	15,251	15,088	13,760
14T_PL_4032.las	928	65,520	15,689	15,408	13,952
14T_PL_4033.las	864	65,520	17,004	16,416	14,848
14T_PL_4034.las	16	65,520	16,886	17,040	16,672
14T_PL_4035.las	976	65,520	16,476	16,624	12,864
14T_PL_4036.las	992	65,520	17,391	17,584	17,600
14T_PL_4037.las	192	65,520	14,975	16,304	17,152
14T_PL_4038.las	896	65,520	17,736	17,136	14,064
14T_PL_4039.las	992	45,616	17,453	17,808	18,064
14T_PL_4040.las	928	59,104	17,349	17,744	18,320
14T_PL_4041.las	976	65,520	16,499	16,480	16,720
14T_PL_4042.las	192	65,520	17,363	17,712	18,368
14T_PL_4043.las	16	65,520	17,646	17,872	18,128
14T_PL_4044.las	16	65,520	19,042	19,328	19,456
14T_PL_4045.las	16	65,520	18,527	18,960	19,792
14T_PL_4100.las	128	65,520	17,456	17,888	19,472
14T_PL_4101.las	64	65,520	15,535	15,760	16,128
14T_PL_4102.las	992	62,000	16,907	16,944	17,296
14T_PL_4103.las	912	65,520	17,554	17,184	16,672
14T_PL_4104.las	928	65,520	15,179	14,976	15,120
14T_PL_4105.las	64	65,520	17,848	18,304	19,264
14T_PL_4106.las	976	65,520	18,327	18,576	18,688
14T_PL_4107.las	976	57,712	18,274	19,056	21,808
14T_PL_4108.las	992	65,520	19,429	19,872	22,032
14T_PL_4109.las	992	65,520	18,201	18,592	20,016

C-3 Report on Intensity Values (Tiled Data) - continued

File	Minimum	Maximum	Mean	Median	Mode
14T_PL_4110.las	128	65,520	15,685	15,568	15,440
14T_PL_4111.las	1,040	65,520	15,819	15,744	15,440
14T_PL_4112.las	16	65,520	17,744	17,936	18,288
14T_PL_4113.las	1,008	65,520	17,637	18,368	18,704
14T_PL_4114.las	928	65,520	16,988	18,192	18,656
14T_PL_4115.las	960	65,520	18,812	19,568	19,680
14T_PL_4116.las	944	65,520	15,906	18,320	18,752
14T_PL_4117.las	720	65,520	20,015	20,352	20,320
14T_PL_4118.las	944	65,520	19,611	20,928	21,584
14T_PL_4119.las	1,024	65,520	20,719	20,560	19,808
14T_PL_4120.las	64	65,520	19,460	19,520	19,008
14T_PL_4121.las	1,056	65,520	19,093	19,072	18,864
14T_PL_4122.las	960	42,608	18,159	16,784	15,680
14T_PL_4123.las	112	36,000	18,885	18,784	18,480
14T_PL_4124.las	832	45,248	18,585	18,400	17,616
14T_PL_4125.las	848	38,016	17,245	17,072	16,784
14T_PL_4126.las	832	32,480	17,218	16,688	15,936
14T_PL_4127.las	960	65,520	16,708	16,672	16,560
14T_PL_4128.las	944	65,520	17,679	17,840	17,632
14T_PL_4129.las	912	65,520	17,977	17,744	16,784
14T_PL_4130.las	976	30,224	17,623	17,504	17,008
14T_PL_4131.las	976	32,928	18,177	18,032	17,568
14T_PL_4132.las	1,024	47,456	18,613	18,528	18,352
14T_PL_4133.las	944	30,688	17,755	17,664	17,584
14T_PL_4134.las	16	65,520	18,972	19,440	19,392
14T_PL_4135.las	800	65,520	20,500	20,528	20,512
14T_PL_4136.las	976	65,520	18,186	17,792	16,848
14T_PL_4137.las	960	58,992	17,178	17,472	17,552
14T_PL_4138.las	1,040	65,520	20,770	20,976	20,384
14T_PL_4139.las	1,024	39,392	21,639	21,920	22,064
14T_PL_4140.las	1,008	38,320	21,150	20,992	20,704
14T_PL_4141.las	944	41,616	20,667	20,752	21,488
14T_PL_4142.las	896	65,520	21,648	21,568	20,032

C-3 Report on Intensity Values (Tiled Data) - continued

File	Minimum	Maximum	Mean	Median	Mode
14T_PL_4143.las	784	65,520	21,285	21,808	22,816
14T_PL_4144.las	16	65,520	20,154	20,544	20,480
14T_PL_4145.las	16	65,520	19,413	19,056	18,192
14T_PL_4200.las	880	65,520	17,241	16,880	16,320
14T_PL_4201.las	16	65,520	16,821	16,640	15,728
14T_PL_4202.las	896	44,320	18,182	17,904	16,736
14T_PL_4203.las	944	44,912	17,573	16,416	15,904
14T_PL_4204.las	16	65,520	16,800	16,288	15,184
14T_PL_4205.las	944	31,840	17,893	17,792	16,944
14T_PL_4206.las	80	65,520	17,936	17,856	17,680
14T_PL_4207.las	736	65,520	18,442	18,768	18,832
14T_PL_4208.las	16	65,520	18,046	19,152	19,728
14T_PL_4209.las	16	65,520	19,161	19,248	18,976
14T_PL_4210.las	16	65,520	17,999	17,792	16,896
14T_PL_4211.las	1,024	31,168	17,478	17,552	18,784
14T_PL_4212.las	1,040	65,520	19,318	19,488	19,488
14T_PL_4213.las	1,024	44,544	18,292	19,008	18,736
14T_PL_4214.las	992	65,520	18,152	18,064	17,680
14T_PL_4215.las	1,008	65,520	18,454	19,664	19,520
14T_PL_4216.las	144	65,520	18,007	19,712	19,520
14T_PL_4217.las	960	65,520	19,463	19,712	19,472
14T_PL_4218.las	1,088	65,520	19,085	19,296	18,960
14T_PL_4219.las	976	65,520	19,789	20,048	19,776
14T_PL_4220.las	64	65,520	18,724	18,784	18,384
14T_PL_4221.las	944	65,520	17,880	17,824	16,864
14T_PL_4222.las	1,024	51,776	17,275	17,056	16,352
14T_PL_4223.las	1,008	65,520	19,453	19,392	19,296
14T_PL_4224.las	944	39,872	19,737	19,792	19,952
14T_PL_4225.las	1,008	33,488	19,124	19,056	18,784
14T_PL_4226.las	944	65,520	17,570	17,456	17,136
14T_PL_4227.las	960	39,840	17,571	17,520	17,520
14T_PL_4228.las	1,008	65,520	18,223	18,208	17,968
14T_PL_4229.las	1,040	65,520	18,330	17,872	17,408

C-3 Report on Intensity Values (Tiled Data) - continued

File	Minimum	Maximum	Mean	Median	Mode
14T_PL_4230.las	1,072	65,520	18,175	18,176	17,824
14T_PL_4231.las	880	42,512	18,153	18,064	17,904
14T_PL_4232.las	1,040	65,520	19,027	19,072	18,832
14T_PL_4233.las	992	65,520	20,659	20,688	21,440
14T_PL_4234.las	976	65,520	18,067	17,856	17,360
14T_PL_4235.las	896	65,520	18,871	19,664	19,456
14T_PL_4236.las	928	65,520	16,009	16,304	15,984
14T_PL_4237.las	928	65,520	17,976	18,128	17,744
14T_PL_4238.las	1,072	46,992	21,518	21,536	21,472
14T_PL_4239.las	992	37,504	21,016	21,344	21,728
14T_PL_4240.las	1,056	35,440	18,719	18,608	16,864
14T_PL_4241.las	64	65,520	18,181	18,400	18,896
14T_PL_4242.las	928	39,584	16,506	16,864	16,912
14T_PL_4243.las	960	65,520	16,869	17,200	18,000
14T_PL_4244.las	928	36,080	17,390	17,488	18,688
14T_PL_4245.las	992	65,520	17,176	17,168	17,744
14T_PL_4300.las	816	65,520	17,683	17,488	16,960
14T_PL_4301.las	480	65,520	17,089	17,504	17,648
14T_PL_4302.las	896	32,672	17,219	17,152	16,976
14T_PL_4303.las	912	30,992	17,674	17,664	17,408
14T_PL_4304.las	16	65,520	16,580	17,472	18,160
14T_PL_4305.las	16	65,520	18,475	18,880	18,576
14T_PL_4306.las	768	65,520	19,481	18,864	18,096
14T_PL_4307.las	16	65,520	17,372	17,328	17,072
14T_PL_4308.las	16	65,520	16,792	18,096	18,304
14T_PL_4309.las	16	65,520	17,466	17,296	16,800
14T_PL_4310.las	272	65,520	18,587	18,368	18,064
14T_PL_4311.las	128	65,520	19,687	19,344	18,560
14T_PL_4312.las	144	65,520	19,591	19,872	19,216
14T_PL_4313.las	944	65,520	19,354	20,240	21,840
14T_PL_4314.las	336	65,520	18,048	19,712	22,160
14T_PL_4315.las	960	65,520	18,335	20,928	21,920
14T_PL_4316.las	32	65,520	17,393	19,344	20,192

C-3 Report on Intensity Values (Tiled Data) - continued

File	Minimum	Maximum	Mean	Median	Mode
14T_PL_4317.las	944	65,520	16,176	17,952	22,192
14T_PL_4318.las	992	33,120	19,109	19,152	19,104
14T_PL_4319.las	1,040	40,464	19,466	19,392	19,168
14T_PL_4320.las	80	65,520	18,448	18,624	18,144
14T_PL_4321.las	1,040	65,520	18,076	17,888	16,960
14T_PL_4322.las	976	65,520	18,833	18,624	17,984
14T_PL_4323.las	960	65,520	18,718	18,976	19,504
14T_PL_4324.las	928	65,520	19,068	19,200	19,600
14T_PL_4325.las	928	65,520	19,864	19,824	19,920
14T_PL_4326.las	960	65,520	18,281	18,192	17,952
14T_PL_4327.las	928	65,520	18,430	18,592	18,384
14T_PL_4328.las	1,024	65,520	18,679	18,944	19,152
14T_PL_4329.las	1,024	65,520	18,679	18,496	18,032
14T_PL_4330.las	1,088	34,256	17,711	17,616	17,536
14T_PL_4331.las	848	65,520	17,580	17,568	17,136
14T_PL_4332.las	976	32,688	18,378	18,448	18,320
14T_PL_4333.las	960	65,520	18,742	18,400	17,856
14T_PL_4334.las	864	65,520	19,258	19,776	16,800
14T_PL_4335.las	896	35,904	20,978	21,104	21,040
14T_PL_4336.las	928	65,520	19,515	20,608	22,144
14T_PL_4337.las	944	47,216	19,812	20,320	22,144
14T_PL_4338.las	1,120	65,520	21,638	21,696	21,728
14T_PL_4339.las	992	44,944	21,500	21,872	21,792
14T_PL_4340.las	928	65,520	18,543	18,832	17,968
14T_PL_4341.las	880	65,520	17,719	17,504	15,296
14T_PL_4342.las	128	65,520	17,293	17,456	17,904
14T_PL_4343.las	16	39,888	17,525	17,392	16,512
14T_PL_4344.las	944	65,520	15,761	15,568	14,720
14T_PL_4345.las	944	65,520	16,718	16,864	16,896
14T_PL_4400.las	928	65,520	17,973	17,264	16,496
14T_PL_4401.las	64	65,520	14,823	16,320	1,808
14T_PL_4402.las	928	65,520	16,438	16,576	16,512
14T_PL_4403.las	864	65,520	16,147	15,952	15,440

C-3 Report on Intensity Values (Tiled Data) - continued

File	Minimum	Maximum	Mean	Median	Mode
14T_PL_4404.las	880	65,520	16,071	16,080	15,856
14T_PL_4405.las	848	65,520	16,485	18,912	20,080
14T_PL_4406.las	880	65,520	16,609	16,880	16,544
14T_PL_4407.las	848	65,520	16,880	16,928	16,640
14T_PL_4408.las	880	65,520	17,214	17,696	17,392
14T_PL_4409.las	864	65,520	17,097	18,352	18,400
14T_PL_4410.las	64	65,520	17,998	18,000	17,568
14T_PL_4411.las	912	46,368	18,433	18,192	17,376
14T_PL_4412.las	928	65,520	19,682	20,032	20,112
14T_PL_4413.las	144	65,520	18,825	18,784	18,448
14T_PL_4414.las	960	65,520	18,205	18,992	19,136
14T_PL_4415.las	144	65,520	17,292	19,408	21,200
14T_PL_4416.las	944	65,520	18,884	20,032	20,672
14T_PL_4417.las	880	63,696	18,573	18,832	18,352
14T_PL_4418.las	144	65,520	17,713	17,808	17,184
14T_PL_4419.las	1,152	65,520	17,326	16,800	16,064
14T_PL_4420.las	64	65,520	18,980	19,712	20,032
14T_PL_4421.las	1,056	65,520	17,921	17,568	16,720
14T_PL_4422.las	1,040	65,520	16,323	16,128	15,792
14T_PL_4423.las	912	34,080	17,825	17,712	17,968
14T_PL_4424.las	672	65,520	18,243	18,224	17,984
14T_PL_4425.las	1,072	36,528	19,088	18,848	18,720
14T_PL_4426.las	992	65,520	18,301	18,144	17,728
14T_PL_4427.las	976	65,520	19,173	18,944	18,272
14T_PL_4428.las	976	65,520	17,388	17,280	16,624
14T_PL_4429.las	960	65,520	19,143	18,736	18,256
14T_PL_4430.las	992	65,520	19,884	19,552	18,160
14T_PL_4431.las	1,056	65,520	15,876	15,904	15,472
14T_PL_4432.las	944	65,520	16,767	16,688	16,576
14T_PL_4433.las	1,120	43,936	18,496	18,240	18,256
14T_PL_4434.las	960	65,520	20,472	19,696	17,840
14T_PL_4435.las	1,040	65,520	22,192	22,960	23,872
14T_PL_4436.las	1,088	65,520	19,714	20,192	20,544

C-3 Report on Intensity Values (Tiled Data) - continued

File	Minimum	Maximum	Mean	Median	Mode
14T_PL_4437.las	944	65,520	18,319	19,744	20,016
14T_PL_4438.las	1,056	65,520	20,895	21,184	20,144
14T_PL_4439.las	1,024	65,520	21,356	21,296	19,440
14T_PL_4440.las	944	65,520	20,332	20,640	23,648
14T_PL_4441.las	928	52,416	17,592	17,872	16,992
14T_PL_4442.las	928	65,520	17,725	18,288	19,760
14T_PL_4443.las	896	32,416	16,391	16,080	16,240
14T_PL_4444.las	960	39,712	14,428	14,368	14,336
14T_PL_4445.las	960	33,472	15,966	16,128	15,792
14T_PL_4500.las	992	65,520	17,825	17,360	15,248
14T_PL_4501.las	64	65,520	16,692	18,704	1,824
14T_PL_4502.las	656	65,520	18,007	17,968	18,048
14T_PL_4503.las	944	65,520	16,851	16,800	16,736
14T_PL_4504.las	1,024	65,520	17,579	17,504	17,344
14T_PL_4505.las	928	65,520	17,494	18,608	18,688
14T_PL_4506.las	992	65,520	15,751	17,120	17,232
14T_PL_4507.las	144	65,520	17,632	17,856	17,680
14T_PL_4508.las	1,008	65,520	17,192	18,352	18,384
14T_PL_4509.las	80	65,520	17,943	17,728	17,712
14T_PL_4510.las	976	65,520	18,545	18,352	17,968
14T_PL_4511.las	224	65,520	18,599	18,336	17,904
14T_PL_4512.las	1,056	65,520	20,101	19,792	18,784
14T_PL_4513.las	1,008	65,520	19,876	20,224	19,312
14T_PL_4514.las	944	65,520	15,662	18,160	1,888
14T_PL_4515.las	592	65,520	16,295	17,088	1,888
14T_PL_4516.las	880	65,520	20,107	20,480	20,352
14T_PL_4517.las	64	65,520	21,735	22,176	22,800
14T_PL_4518.las	64	65,520	18,614	18,896	17,024
14T_PL_4519.las	880	65,520	18,903	18,768	17,696
14T_PL_4520.las	976	65,520	18,998	18,624	18,288
14T_PL_4521.las	944	65,520	17,877	17,312	16,208
14T_PL_4522.las	896	65,520	16,445	16,416	16,480
14T_PL_4523.las	768	65,520	16,770	16,816	16,144

C-3 Report on Intensity Values (Tiled Data) - continued

File	Minimum	Maximum	Mean	Median	Mode
14T_PL_4524.las	784	65,520	17,858	17,744	17,472
14T_PL_4525.las	976	39,840	18,826	18,752	18,032
14T_PL_4526.las	1,040	65,520	20,995	21,456	22,656
14T_PL_4527.las	192	65,520	20,547	20,992	22,288
14T_PL_4528.las	976	65,520	18,737	18,848	18,592
14T_PL_4529.las	976	65,520	18,729	18,768	18,384
14T_PL_4530.las	912	65,520	21,099	21,488	22,624
14T_PL_4531.las	928	37,536	18,689	17,504	15,696
14T_PL_4532.las	992	65,520	17,799	17,376	16,800
14T_PL_4533.las	912	43,328	16,648	16,576	16,384
14T_PL_4534.las	992	65,520	17,384	17,280	16,400
14T_PL_4535.las	1,008	38,080	21,242	21,664	21,776
14T_PL_4536.las	944	65,520	19,042	19,968	20,000
14T_PL_4537.las	864	65,520	17,288	18,176	18,048
14T_PL_4538.las	1,008	47,760	18,993	18,656	18,000
14T_PL_4539.las	896	65,520	20,695	21,264	22,400
14T_PL_4540.las	896	65,520	19,662	19,360	18,880
14T_PL_4541.las	1,024	35,360	18,784	18,352	16,432
14T_PL_4542.las	976	65,520	17,991	18,000	17,184
14T_PL_4543.las	992	65,520	16,595	16,528	16,432
14T_PL_4544.las	400	65,520	14,808	15,152	14,976
14T_PL_4545.las	928	41,168	15,480	15,824	15,552
14T_PL_4600.las	800	65,520	18,460	18,832	21,664
14T_PL_4601.las	64	65,520	17,096	17,232	16,928
14T_PL_4602.las	784	65,520	18,061	18,320	18,080
14T_PL_4603.las	992	44,400	18,311	18,208	18,144
14T_PL_4604.las	976	65,520	18,719	18,272	17,344
14T_PL_4605.las	1,008	65,520	18,094	18,288	18,192
14T_PL_4606.las	944	63,200	15,535	17,632	18,256
14T_PL_4607.las	976	32,432	15,329	17,328	18,064
14T_PL_4608.las	1,024	33,936	19,322	19,232	17,936
14T_PL_4609.las	1,008	35,088	19,632	19,744	17,600
14T_PL_4610.las	928	65,520	18,910	19,280	18,640

C-3 Report on Intensity Values (Tiled Data) - continued

File	Minimum	Maximum	Mean	Median	Mode
14T_PL_4611.las	1,040	65,520	18,603	18,768	19,008
14T_PL_4612.las	1,024	38,432	17,693	16,912	12,896
14T_PL_4613.las	560	65,520	17,834	19,872	1,872
14T_PL_4614.las	912	65,520	19,478	19,728	19,856
14T_PL_4615.las	144	65,520	18,597	19,632	19,728
14T_PL_4616.las	1,040	42,720	20,712	20,944	21,584
14T_PL_4617.las	992	65,520	19,672	19,872	21,392
14T_PL_4618.las	928	65,520	18,832	18,800	18,480
14T_PL_4619.las	944	65,520	21,087	21,440	21,440
14T_PL_4620.las	928	65,520	18,967	19,440	19,360
14T_PL_4621.las	80	65,520	16,884	17,072	17,152
14T_PL_4622.las	1,024	32,544	16,544	16,080	15,856
14T_PL_4623.las	1,024	65,520	16,269	15,808	15,072
14T_PL_4624.las	1,040	65,520	16,547	16,320	16,176
14T_PL_4625.las	816	65,520	16,689	16,672	16,512
14T_PL_4626.las	1,008	65,520	18,450	18,304	18,064
14T_PL_4627.las	1,024	50,832	19,240	19,424	19,360
14T_PL_4628.las	1,008	65,520	18,038	18,240	18,416
14T_PL_4629.las	992	36,928	17,102	17,072	16,432
14T_PL_4630.las	960	32,640	18,991	19,088	19,312
14T_PL_4631.las	960	40,736	18,760	18,688	17,568
14T_PL_4632.las	144	65,520	17,502	17,552	17,232
14T_PL_4633.las	64	65,520	18,125	17,936	17,536
14T_PL_4634.las	928	47,264	18,902	19,056	19,120
14T_PL_4635.las	1,024	65,520	20,089	20,368	20,144
14T_PL_4636.las	1,008	32,656	17,524	19,216	19,664
14T_PL_4637.las	80	65,520	18,612	18,960	19,040
14T_PL_4638.las	1,008	65,520	19,822	19,856	20,224
14T_PL_4639.las	48	65,520	18,745	18,624	17,712
14T_PL_4640.las	48	51,904	20,967	21,024	21,232
14T_PL_4641.las	48	64,560	19,144	19,040	16,720
14T_PL_4642.las	48	65,520	17,730	17,584	17,152
14T_PL_4643.las	48	65,520	16,632	16,432	16,800

C-3 Report on Intensity Values (Tiled Data) - continued

File	Minimum	Maximum	Mean	Median	Mode
14T_PL_4644.las	48	65,520	16,752	16,608	16,352
14T_PL_4645.las	48	65,520	17,900	18,144	19,104
14T_PL_4700.las	1,008	65,520	17,215	16,944	16,448
14T_PL_4701.las	960	65,520	16,883	16,848	16,800
14T_PL_4702.las	944	65,520	17,334	17,616	16,768
14T_PL_4703.las	1,008	65,520	17,823	17,856	18,032
14T_PL_4704.las	1,008	65,520	17,854	17,888	18,032
14T_PL_4705.las	816	65,520	19,453	19,568	19,952
14T_PL_4706.las	960	65,520	20,504	20,400	19,328
14T_PL_4707.las	944	65,520	17,486	19,184	19,520
14T_PL_4708.las	128	65,520	18,984	19,264	15,696
14T_PL_4709.las	912	49,472	20,673	21,008	22,048
14T_PL_4710.las	944	65,520	21,525	22,080	23,168
14T_PL_4711.las	992	65,520	18,813	18,976	19,280
14T_PL_4712.las	960	58,992	17,173	17,936	17,280
14T_PL_4713.las	880	65,520	17,780	20,000	20,960
14T_PL_4714.las	1,024	65,520	21,570	21,824	22,080
14T_PL_4715.las	992	65,520	18,082	17,488	16,672
14T_PL_4716.las	992	65,520	17,640	17,200	16,640
14T_PL_4717.las	976	33,936	20,079	20,576	21,680
14T_PL_4718.las	896	65,520	18,981	19,728	20,320
14T_PL_4719.las	944	47,472	19,447	19,328	17,488
14T_PL_4720.las	992	65,520	18,299	18,320	17,728
14T_PL_4721.las	720	54,048	18,736	18,992	19,168
14T_PL_4722.las	976	52,896	18,964	19,280	19,024
14T_PL_4723.las	960	34,464	19,109	19,584	20,832
14T_PL_4724.las	1,008	65,520	17,147	16,912	15,808
14T_PL_4725.las	848	65,520	18,997	18,848	17,232
14T_PL_4726.las	64	65,520	19,204	19,280	19,072
14T_PL_4727.las	960	36,048	18,607	18,560	18,448
14T_PL_4728.las	976	65,520	18,948	19,136	19,168
14T_PL_4729.las	960	65,520	17,745	17,760	16,416
14T_PL_4730.las	960	65,520	19,135	19,456	19,872

C-3 Report on Intensity Values (Tiled Data) - continued

File	Minimum	Maximum	Mean	Median	Mode
14T_PL_4731.las	800	65,520	18,941	19,040	18,592
14T_PL_4732.las	944	65,520	18,228	18,112	17,872
14T_PL_4733.las	960	32,544	20,209	20,400	20,704
14T_PL_4734.las	976	65,520	19,314	18,992	18,336
14T_PL_4735.las	1,008	65,520	21,107	21,088	20,752
14T_PL_4736.las	960	65,520	19,469	20,000	19,360
14T_PL_4737.las	880	65,520	19,704	19,728	19,152
14T_PL_4738.las	896	65,520	20,973	21,920	23,040
14T_PL_4739.las	16	65,520	17,519	18,096	17,712
14T_PL_4740.las	16	65,520	19,619	20,496	21,312
14T_PL_4741.las	16	65,520	19,098	18,752	17,584
14T_PL_4742.las	16	65,520	17,811	18,032	17,952
14T_PL_4743.las	16	65,520	19,993	20,320	21,168
14T_PL_4744.las	16	65,520	19,446	19,360	18,784
14T_PL_4745.las	16	65,520	17,975	18,208	18,976
14T_PL_4800.las	1,040	40,592	18,072	18,336	19,072
14T_PL_4801.las	960	65,520	17,386	17,376	16,048
14T_PL_4802.las	1,008	51,648	17,899	17,984	17,840
14T_PL_4803.las	928	65,520	17,994	18,128	17,728
14T_PL_4804.las	976	28,752	18,371	18,336	18,544
14T_PL_4805.las	944	65,520	19,127	19,712	19,728
14T_PL_4806.las	976	63,072	19,242	19,312	18,336
14T_PL_4807.las	976	35,904	16,163	17,824	18,336
14T_PL_4808.las	992	65,520	18,015	18,304	17,744
14T_PL_4809.las	928	65,520	20,980	21,712	22,336
14T_PL_4810.las	256	65,520	20,221	20,976	22,112
14T_PL_4811.las	1,008	35,440	17,766	17,216	16,112
14T_PL_4812.las	976	62,864	17,121	17,920	18,320
14T_PL_4813.las	928	65,520	16,553	18,320	18,992
14T_PL_4814.las	16	65,520	18,402	20,144	20,752
14T_PL_4815.las	944	65,520	17,892	20,176	21,968
14T_PL_4816.las	976	65,520	19,883	19,600	19,008
14T_PL_4817.las	944	65,520	19,167	20,336	21,408

C-3 Report on Intensity Values (Tiled Data) - continued

File	Minimum	Maximum	Mean	Median	Mode
14T_PL_4818.las	1,056	65,520	18,696	18,304	17,904
14T_PL_4819.las	1,040	65,520	17,436	17,264	16,976
14T_PL_4820.las	64	65,520	17,052	17,056	16,464
14T_PL_4821.las	1,024	65,520	18,236	18,080	18,032
14T_PL_4822.las	992	65,520	18,484	18,448	17,040
14T_PL_4823.las	1,008	65,520	18,545	18,912	20,464
14T_PL_4824.las	944	35,584	17,562	17,680	17,632
14T_PL_4825.las	960	35,008	16,227	17,648	20,224
14T_PL_4826.las	1,008	65,520	17,932	17,920	17,952
14T_PL_4827.las	992	65,520	18,300	18,256	17,968
14T_PL_4828.las	960	65,520	16,621	16,736	17,632
14T_PL_4829.las	896	65,520	16,782	16,832	16,512
14T_PL_4830.las	1,120	65,520	17,224	17,072	16,832
14T_PL_4831.las	1,008	35,520	18,155	18,144	18,144
14T_PL_4832.las	64	65,520	17,258	17,568	17,424
14T_PL_4833.las	960	65,520	18,106	18,528	18,784
14T_PL_4834.las	976	65,520	20,168	19,888	17,904
14T_PL_4835.las	976	65,520	20,395	21,008	22,256
14T_PL_4836.las	944	65,520	18,375	20,176	21,424
14T_PL_4837.las	944	65,520	20,272	20,688	20,736
14T_PL_4838.las	992	65,520	18,364	18,608	16,352
14T_PL_4839.las	48	61,520	19,783	20,848	21,712
14T_PL_4840.las	48	65,520	17,884	17,776	17,216
14T_PL_4841.las	48	65,520	18,258	18,224	17,456
14T_PL_4842.las	16	65,520	17,630	17,680	17,632
14T_PL_4843.las	16	65,520	17,909	18,368	18,304
14T_PL_4844.las	16	65,520	18,756	18,640	17,728
14T_PL_4845.las	16	65,520	18,314	18,112	16,864
14T_PL_4900.las	992	65,520	17,460	17,024	16,256
14T_PL_4901.las	128	65,520	16,747	16,592	15,200
14T_PL_4902.las	80	65,520	17,016	17,152	17,024
14T_PL_4903.las	992	65,520	17,154	17,248	17,040
14T_PL_4904.las	64	65,520	17,332	17,376	17,312

C-3 Report on Intensity Values (Tiled Data) - continued

File	Minimum	Maximum	Mean	Median	Mode
14T_PL_4905.las	128	65,520	18,757	19,040	19,008
14T_PL_4906.las	944	65,520	18,764	18,864	18,944
14T_PL_4907.las	992	65,520	17,215	18,816	19,008
14T_PL_4908.las	1,024	45,008	17,232	17,264	16,992
14T_PL_4909.las	960	65,520	18,892	19,040	18,608
14T_PL_4910.las	1,072	65,520	17,335	17,072	16,432
14T_PL_4911.las	1,072	65,520	17,926	17,904	18,000
14T_PL_4912.las	960	35,152	17,804	19,504	19,360
14T_PL_4913.las	144	65,520	19,039	19,680	20,864
14T_PL_4914.las	1,008	65,520	17,923	18,592	18,688
14T_PL_4915.las	944	65,520	17,166	18,864	18,832
14T_PL_4916.las	880	36,160	16,033	17,872	18,464
14T_PL_4917.las	960	65,520	18,394	19,408	19,184
14T_PL_4918.las	944	65,520	19,456	19,376	19,376
14T_PL_4919.las	1,056	65,520	18,847	18,944	19,248
14T_PL_4920.las	64	65,520	18,170	18,224	18,336
14T_PL_4921.las	992	65,520	18,612	18,800	18,208
14T_PL_4922.las	960	65,520	17,894	17,872	18,032
14T_PL_4923.las	896	33,536	17,220	17,360	16,416
14T_PL_4924.las	944	38,672	19,129	19,792	20,048
14T_PL_4925.las	1,056	35,824	19,977	20,320	21,856
14T_PL_4926.las	1,056	32,848	18,046	17,952	17,568
14T_PL_4927.las	944	65,520	14,927	16,816	5,072
14T_PL_4928.las	64	65,520	16,557	17,824	18,320
14T_PL_4929.las	880	65,520	17,946	18,480	18,752
14T_PL_4930.las	1,136	33,200	18,016	18,096	17,904
14T_PL_4931.las	1,072	33,712	18,139	17,536	16,992
14T_PL_4932.las	1,008	35,776	20,568	20,704	18,480
14T_PL_4933.las	1,040	53,872	17,814	18,016	17,664
14T_PL_4934.las	800	40,272	16,817	17,728	17,616
14T_PL_4935.las	1,056	65,520	17,957	18,128	19,184
14T_PL_4936.las	1,008	65,520	15,185	16,864	1,872
14T_PL_4937.las	816	65,520	18,591	19,952	19,952

C-3 Report on Intensity Values (Tiled Data) - continued

File	Minimum	Maximum	Mean	Median	Mode
14T_PL_4938.las	864	65,520	17,518	18,208	17,760
14T_PL_4939.las	16	49,728	17,673	17,824	18,016
14T_PL_4940.las	16	65,520	18,224	18,304	18,064
14T_PL_4941.las	16	65,520	19,471	19,584	18,976
14T_PL_4942.las	16	65,520	18,645	19,056	18,768
14T_PL_4943.las	16	65,520	18,130	18,096	17,376
14T_PL_4944.las	16	62,464	19,027	19,056	19,088
14T_PL_4945.las	16	62,992	18,921	18,960	19,488
14T_PL_5000.las	1,040	65,520	16,963	16,480	16,240
14T_PL_5001.las	1,120	65,520	18,680	18,944	20,032
14T_PL_5002.las	1,056	65,520	17,891	18,160	17,968
14T_PL_5003.las	1,056	65,520	17,552	17,568	17,472
14T_PL_5004.las	944	65,520	19,449	19,392	18,768
14T_PL_5005.las	960	65,520	18,384	18,080	17,536
14T_PL_5006.las	1,072	65,520	17,857	17,344	16,512
14T_PL_5007.las	1,088	37,824	21,228	21,984	24,064
14T_PL_5008.las	992	65,520	18,594	19,456	18,864
14T_PL_5009.las	1,072	36,368	20,559	20,912	21,600
14T_PL_5010.las	992	65,520	21,115	21,520	22,832
14T_PL_5011.las	1,072	65,520	19,412	19,552	14,320
14T_PL_5012.las	1,008	65,520	19,828	21,568	24,272
14T_PL_5013.las	1,008	65,520	17,634	18,064	18,896
14T_PL_5014.las	1,008	65,520	21,193	20,784	19,296
14T_PL_5015.las	992	39,424	21,070	21,520	21,776
14T_PL_5016.las	1,056	65,520	19,194	19,200	18,944
14T_PL_5017.las	912	65,520	19,603	19,584	18,896
14T_PL_5018.las	912	65,520	18,501	18,304	17,856
14T_PL_5019.las	1,040	63,536	19,383	19,408	19,232
14T_PL_5020.las	64	65,520	18,465	18,864	18,992
14T_PL_5021.las	784	65,520	17,649	18,720	19,504
14T_PL_5022.las	848	65,520	18,067	18,576	17,168
14T_PL_5023.las	928	65,520	17,815	18,080	17,856
14T_PL_5024.las	864	61,296	18,340	18,672	17,840

C-3 Report on Intensity Values (Tiled Data) - continued

File	Minimum	Maximum	Mean	Median	Mode
14T_PL_5025.las	976	46,528	19,079	18,688	17,840
14T_PL_5026.las	832	65,520	18,219	18,352	18,144
14T_PL_5027.las	992	65,520	18,145	18,288	17,728
14T_PL_5028.las	1,040	65,520	18,047	18,048	17,824
14T_PL_5029.las	16	65,520	19,252	19,264	19,072
14T_PL_5030.las	1,072	65,520	18,568	18,480	18,304
14T_PL_5031.las	944	65,520	18,843	19,072	18,976
14T_PL_5032.las	896	65,520	17,525	17,632	17,744
14T_PL_5033.las	1,040	65,520	18,492	18,432	18,432
14T_PL_5034.las	928	65,520	18,061	18,656	18,528
14T_PL_5035.las	1,040	65,520	17,598	18,928	18,704
14T_PL_5036.las	928	39,648	15,767	17,312	2,032
14T_PL_5037.las	1,056	65,520	18,015	18,160	17,840
14T_PL_5038.las	976	65,520	17,995	17,712	17,328
14T_PL_5039.las	384	65,520	17,443	17,232	17,040
14T_PL_5040.las	112	65,520	18,023	18,016	17,920
14T_PL_5041.las	160	65,520	17,479	17,200	17,008
14T_PL_5042.las	16	65,520	18,017	18,416	17,664
14T_PL_5043.las	16	65,520	18,211	18,656	18,160
14T_PL_5044.las	16	65,520	17,034	17,200	16,880
14T_PL_5045.las	16	65,520	17,993	18,064	18,192
14T_PL_5100.las	976	39,520	21,321	21,872	22,384
14T_PL_5101.las	1,040	65,520	19,351	19,424	19,168
14T_PL_5102.las	1,056	47,104	16,384	16,576	16,464
14T_PL_5103.las	1,024	65,520	17,937	17,936	17,904
14T_PL_5104.las	1,040	36,480	18,660	18,816	18,720
14T_PL_5105.las	976	38,208	16,389	17,520	17,344
14T_PL_5106.las	1,040	32,704	18,417	18,912	19,056
14T_PL_5107.las	912	33,456	15,141	16,896	17,808
14T_PL_5108.las	1,104	34,432	18,232	18,416	18,240
14T_PL_5109.las	1,008	36,480	17,470	17,520	17,760
14T_PL_5110.las	960	65,520	20,570	20,848	22,352
14T_PL_5111.las	1,088	58,048	20,316	20,480	22,176

C-3 Report on Intensity Values (Tiled Data) - continued

File	Minimum	Maximum	Mean	Median	Mode
14T_PL_5112.las	912	37,216	16,003	18,096	18,704
14T_PL_5113.las	928	65,520	16,479	17,952	17,008
14T_PL_5114.las	880	65,520	20,447	21,472	20,736
14T_PL_5115.las	944	65,520	20,831	20,752	19,504
14T_PL_5116.las	1,056	62,480	19,000	19,072	19,024
14T_PL_5117.las	992	65,520	17,857	17,920	18,176
14T_PL_5118.las	1,008	32,384	18,543	18,368	18,096
14T_PL_5119.las	1,056	35,184	19,043	19,040	20,480
14T_PL_5120.las	1,056	65,520	17,774	17,696	15,680
14T_PL_5121.las	1,008	65,520	18,887	19,488	19,648
14T_PL_5122.las	1,072	39,904	19,542	19,920	20,064
14T_PL_5123.las	1,040	31,520	16,929	16,752	16,144
14T_PL_5124.las	1,120	29,632	17,509	17,664	17,872
14T_PL_5125.las	976	31,056	18,334	18,192	17,872
14T_PL_5126.las	1,072	65,520	18,431	18,288	18,160
14T_PL_5127.las	1,024	65,520	18,695	18,608	18,240
14T_PL_5128.las	1,088	65,520	18,510	18,336	17,376
14T_PL_5129.las	1,024	39,808	19,163	19,760	20,944
14T_PL_5130.las	1,024	65,520	19,997	20,304	21,008
14T_PL_5131.las	1,040	43,744	18,721	19,072	18,960
14T_PL_5132.las	1,008	65,520	18,453	18,816	18,896
14T_PL_5133.las	816	65,520	20,185	20,768	21,200
14T_PL_5134.las	1,024	65,520	19,931	20,640	20,480
14T_PL_5135.las	880	65,520	18,212	19,696	21,632
14T_PL_5136.las	944	65,520	18,485	19,952	21,456
14T_PL_5137.las	1,008	65,520	19,501	19,920	20,080
14T_PL_5138.las	1,008	65,520	18,790	18,720	18,624
14T_PL_5139.las	1,056	47,088	22,022	21,920	20,896
14T_PL_5140.las	928	65,520	19,779	20,000	19,312
14T_PL_5141.las	1,136	34,240	20,469	20,528	20,624
14T_PL_5142.las	48	65,520	18,057	19,888	20,656
14T_PL_5143.las	16	65,520	15,252	16,528	16,672
14T_PL_5144.las	48	65,520	13,838	14,896	15,200

C-3 Report on Intensity Values (Tiled Data) - continued

File	Minimum	Maximum	Mean	Median	Mode
14T_PL_5145.las	48	65,520	15,784	16,656	17,088
14T_PL_5200.las	928	47,824	17,800	16,944	16,080
14T_PL_5201.las	928	42,736	16,315	16,064	15,952
14T_PL_5202.las	1,040	65,520	17,305	17,360	16,928
14T_PL_5203.las	1,008	42,928	17,315	17,056	15,552
14T_PL_5204.las	1,008	40,944	19,259	19,248	18,848
14T_PL_5205.las	928	38,016	18,417	18,896	18,832
14T_PL_5206.las	912	39,168	17,436	17,104	16,416
14T_PL_5207.las	144	65,520	17,473	18,640	18,288
14T_PL_5208.las	992	65,520	18,294	17,584	16,640
14T_PL_5209.las	928	36,800	16,493	16,400	15,920
14T_PL_5210.las	976	65,520	20,389	20,960	21,520
14T_PL_5211.las	928	65,520	20,040	20,864	21,248
14T_PL_5212.las	896	65,520	14,952	18,496	1,952
14T_PL_5213.las	976	65,520	18,270	21,008	22,032
14T_PL_5214.las	800	65,520	20,345	20,576	20,352
14T_PL_5215.las	1,024	65,520	19,738	19,856	19,872
14T_PL_5216.las	992	65,520	19,158	19,104	17,776
14T_PL_5217.las	992	45,760	19,672	20,048	21,888
14T_PL_5218.las	1,008	65,520	18,547	18,176	17,648
14T_PL_5219.las	880	65,520	20,177	20,608	20,960
14T_PL_5220.las	128	65,520	19,860	20,000	19,248
14T_PL_5221.las	944	65,520	20,004	20,272	20,208
14T_PL_5222.las	1,008	53,872	20,277	20,688	20,240
14T_PL_5223.las	848	37,184	17,286	16,640	16,000
14T_PL_5224.las	64	65,520	16,249	16,368	16,080
14T_PL_5225.las	1,056	39,248	17,684	17,648	17,520
14T_PL_5226.las	656	65,520	18,198	18,032	17,952
14T_PL_5227.las	1,024	36,640	18,551	18,208	17,600
14T_PL_5228.las	992	65,520	19,388	19,584	19,568
14T_PL_5229.las	976	65,520	18,161	18,176	17,840
14T_PL_5230.las	1,040	46,480	19,223	20,496	21,616
14T_PL_5231.las	1,072	65,520	19,497	20,352	21,184

C-3 Report on Intensity Values (Tiled Data) - continued

File	Minimum	Maximum	Mean	Median	Mode
14T_PL_5232.las	800	65,520	17,127	16,928	15,136
14T_PL_5233.las	960	59,488	19,448	19,920	20,096
14T_PL_5234.las	1,040	65,520	17,539	18,656	20,336
14T_PL_5235.las	1,008	65,520	16,313	17,552	17,520
14T_PL_5236.las	1,040	37,664	20,393	20,528	20,240
14T_PL_5237.las	992	65,520	18,729	19,312	19,152
14T_PL_5238.las	928	65,520	18,569	18,864	18,672
14T_PL_5239.las	1,008	65,520	21,119	20,928	20,208
14T_PL_5240.las	992	65,520	16,687	17,936	20,960
14T_PL_5241.las	128	65,520	13,356	15,280	2,032
14T_PL_5242.las	912	65,520	16,098	16,832	17,008
14T_PL_5243.las	944	65,520	15,070	15,712	16,896
14T_PL_5244.las	976	65,520	16,066	17,184	17,200
14T_PL_5245.las	848	65,520	17,468	17,616	17,328
14T_PL_5300.las	880	65,520	17,757	17,728	16,400
14T_PL_5301.las	944	65,520	17,572	17,664	17,776
14T_PL_5302.las	672	65,520	16,842	16,896	16,816
14T_PL_5303.las	928	65,520	16,972	16,688	15,712
14T_PL_5304.las	880	65,520	18,188	18,416	15,072
14T_PL_5305.las	784	65,520	19,245	20,464	21,072
14T_PL_5306.las	992	65,520	18,443	18,064	17,072
14T_PL_5307.las	832	65,520	17,953	19,536	19,680
14T_PL_5308.las	656	65,520	18,968	18,864	18,528
14T_PL_5309.las	880	65,520	17,170	17,344	18,144
14T_PL_5310.las	880	65,520	15,729	17,536	18,816
14T_PL_5311.las	944	65,520	18,660	20,576	22,688
14T_PL_5312.las	912	65,520	19,330	20,256	21,072
14T_PL_5313.las	944	65,520	19,494	19,584	19,408
14T_PL_5314.las	976	47,952	18,431	18,896	19,296
14T_PL_5315.las	944	65,520	16,423	15,936	14,912
14T_PL_5316.las	976	65,520	18,383	18,160	17,568
14T_PL_5317.las	1,008	32,352	18,125	18,272	19,488
14T_PL_5318.las	944	65,520	17,975	18,160	17,024

C-3 Report on Intensity Values (Tiled Data) - continued

File	Minimum	Maximum	Mean	Median	Mode
14T_PL_5319.las	944	65,520	19,043	19,184	20,480
14T_PL_5320.las	80	65,520	19,624	19,808	18,592
14T_PL_5321.las	944	65,520	20,855	20,912	20,912
14T_PL_5322.las	944	65,520	18,871	18,768	18,384
14T_PL_5323.las	1,072	65,520	19,394	19,632	20,304
14T_PL_5324.las	896	65,520	16,827	16,672	15,184
14T_PL_5325.las	944	65,520	16,755	16,672	15,840
14T_PL_5326.las	992	49,984	17,288	17,120	15,280
14T_PL_5327.las	944	65,520	18,820	18,864	18,800
14T_PL_5328.las	1,056	65,520	18,635	18,736	16,000
14T_PL_5329.las	64	65,520	19,347	19,712	19,952
14T_PL_5330.las	1,040	52,064	17,781	18,320	18,624
14T_PL_5331.las	880	65,520	18,213	19,984	20,560
14T_PL_5332.las	976	65,520	18,144	18,224	18,448
14T_PL_5333.las	1,008	45,648	16,065	17,376	18,576
14T_PL_5334.las	1,040	65,520	18,357	18,288	17,696
14T_PL_5335.las	944	65,520	19,719	19,920	19,648
14T_PL_5336.las	992	65,520	18,293	18,176	18,192
14T_PL_5337.las	816	65,520	17,104	18,432	18,784
14T_PL_5338.las	896	32,784	16,611	18,336	18,400
14T_PL_5339.las	976	65,520	16,594	17,776	16,896
14T_PL_5340.las	144	65,520	15,980	17,648	18,240
14T_PL_5341.las	928	65,520	13,843	16,528	1,984
14T_PL_5342.las	992	65,520	18,087	18,416	18,032
14T_PL_5343.las	928	51,632	17,615	18,352	18,864
14T_PL_5344.las	896	62,048	17,089	17,280	14,976
14T_PL_5345.las	64	65,520	17,418	17,216	16,528
14T_PL_5400.las	944	53,600	17,027	16,960	15,280
14T_PL_5401.las	64	65,520	15,905	15,824	15,584
14T_PL_5402.las	880	65,520	16,746	16,848	16,864
14T_PL_5403.las	16	49,664	16,845	16,688	16,608
14T_PL_5404.las	992	40,736	19,291	18,976	17,152
14T_PL_5405.las	928	65,520	19,054	19,216	18,352

C-3 Report on Intensity Values (Tiled Data) - continued

File	Minimum	Maximum	Mean	Median	Mode
14T_PL_5406.las	928	55,344	16,837	18,608	2,016
14T_PL_5407.las	848	63,792	17,565	18,352	18,432
14T_PL_5408.las	912	54,176	18,140	19,104	19,088
14T_PL_5409.las	960	65,520	13,906	16,528	2,096
14T_PL_5410.las	912	49,744	16,087	18,000	18,960
14T_PL_5411.las	944	65,520	16,898	18,144	18,672
14T_PL_5412.las	960	38,704	17,149	18,288	18,432
14T_PL_5413.las	896	49,568	19,150	20,000	20,416
14T_PL_5414.las	944	38,240	18,610	19,344	20,160
14T_PL_5415.las	16	55,616	19,126	19,312	19,040
14T_PL_5416.las	880	65,520	18,545	18,224	15,568
14T_PL_5417.las	928	40,096	18,784	18,752	15,088
14T_PL_5418.las	992	65,520	17,379	17,248	16,976
14T_PL_5419.las	944	65,520	18,033	17,984	17,456
14T_PL_5420.las	736	65,520	18,596	18,592	18,336
14T_PL_5421.las	928	37,152	20,573	20,192	19,584
14T_PL_5422.las	64	65,520	19,128	19,312	19,328
14T_PL_5423.las	64	65,520	17,067	16,960	17,040
14T_PL_5424.las	976	40,624	18,159	18,224	17,856
14T_PL_5425.las	1,040	35,520	18,205	18,224	18,240
14T_PL_5426.las	880	44,032	18,248	18,304	18,320
14T_PL_5427.las	1,008	39,200	17,557	17,648	17,456
14T_PL_5428.las	736	65,520	17,157	16,864	16,368
14T_PL_5429.las	960	65,520	17,387	17,472	17,056
14T_PL_5430.las	992	35,696	18,140	18,144	18,224
14T_PL_5431.las	912	39,888	17,656	17,984	18,544
14T_PL_5432.las	880	65,520	14,836	17,056	17,776
14T_PL_5433.las	912	65,520	17,013	18,608	19,312
14T_PL_5434.las	1,024	65,520	18,115	18,400	17,936
14T_PL_5435.las	944	35,840	19,087	19,184	18,544
14T_PL_5436.las	864	65,520	19,261	19,408	19,024
14T_PL_5437.las	896	65,520	16,261	17,904	17,968
14T_PL_5438.las	992	38,736	18,156	18,496	17,840

C-3 Report on Intensity Values (Tiled Data) - continued

File	Minimum	Maximum	Mean	Median	Mode
14T_PL_5439.las	864	65,520	19,832	21,840	23,296
14T_PL_5440.las	880	65,520	18,654	20,288	20,384
14T_PL_5441.las	960	47,936	17,142	19,424	19,760
14T_PL_5442.las	880	65,520	16,587	17,728	18,720
14T_PL_5443.las	80	65,520	17,577	18,000	16,416
14T_PL_5444.las	832	63,392	17,054	17,328	18,496
14T_PL_5445.las	896	63,040	16,565	16,592	13,360
14T_PL_5500.las	880	65,520	18,575	18,784	18,928
14T_PL_5501.las	864	65,520	16,371	16,400	14,960
14T_PL_5502.las	64	65,520	16,516	16,576	15,760
14T_PL_5503.las	864	65,520	16,630	16,672	16,832
14T_PL_5504.las	16	65,520	18,462	18,240	17,328
14T_PL_5505.las	800	50,032	21,413	21,600	21,904
14T_PL_5506.las	864	65,520	18,637	20,128	20,416
14T_PL_5507.las	896	40,544	17,721	17,648	16,608
14T_PL_5508.las	912	65,520	16,025	16,672	16,240
14T_PL_5509.las	832	65,520	15,493	17,440	1,664
14T_PL_5510.las	928	65,520	16,633	17,888	18,528
14T_PL_5511.las	896	65,520	17,869	18,912	18,112
14T_PL_5512.las	896	65,520	16,612	16,848	16,160
14T_PL_5513.las	864	38,880	18,207	17,904	16,672
14T_PL_5514.las	16	65,520	18,988	18,880	17,168
14T_PL_5515.las	848	65,520	19,247	19,408	19,184
14T_PL_5516.las	816	65,520	18,782	18,608	16,416
14T_PL_5517.las	944	65,520	18,911	18,304	17,504
14T_PL_5518.las	864	65,520	18,115	18,176	17,984
14T_PL_5519.las	912	65,520	19,166	19,696	20,400
14T_PL_5520.las	720	65,520	20,516	20,784	21,584
14T_PL_5521.las	928	65,520	18,578	18,400	18,464
14T_PL_5522.las	832	65,520	19,150	19,360	19,264
14T_PL_5523.las	896	65,520	16,919	16,560	16,096
14T_PL_5524.las	928	65,520	19,083	19,488	20,816
14T_PL_5525.las	944	65,520	17,087	17,056	17,104

C-3 Report on Intensity Values (Tiled Data) - continued

File	Minimum	Maximum	Mean	Median	Mode
14T_PL_5526.las	16	51,856	17,543	17,568	17,232
14T_PL_5527.las	928	31,776	16,279	15,936	15,152
14T_PL_5528.las	880	65,520	18,017	18,176	17,920
14T_PL_5529.las	800	65,520	16,937	17,536	17,264
14T_PL_5530.las	960	44,688	17,173	17,904	17,504
14T_PL_5531.las	944	65,520	16,199	17,568	20,112
14T_PL_5532.las	960	65,520	18,137	19,568	19,808
14T_PL_5533.las	880	65,520	19,429	19,344	18,880
14T_PL_5534.las	944	65,520	17,870	17,856	17,760
14T_PL_5535.las	288	65,520	19,284	19,504	19,520
14T_PL_5536.las	896	65,520	17,855	18,192	18,160
14T_PL_5537.las	896	65,520	16,920	19,184	21,056
14T_PL_5538.las	16	37,312	19,175	19,872	20,272
14T_PL_5539.las	944	42,240	17,884	19,824	20,304
14T_PL_5540.las	864	65,520	19,872	20,096	19,456
14T_PL_5541.las	128	65,520	19,274	19,968	19,792
14T_PL_5542.las	16	65,520	18,463	18,880	17,984
14T_PL_5543.las	16	65,520	16,416	16,976	17,600
14T_PL_5544.las	16	65,520	17,146	17,040	17,600
14T_PL_5545.las	16	65,520	19,244	19,360	18,608
14T_PL_5600.las	880	65,520	16,485	16,304	16,208
14T_PL_5601.las	928	65,520	15,987	16,064	15,904
14T_PL_5602.las	16	65,520	16,871	16,992	16,736
14T_PL_5603.las	912	65,520	15,777	15,856	15,872
14T_PL_5604.las	864	58,064	18,437	18,480	19,440
14T_PL_5605.las	16	65,520	18,895	19,408	20,432
14T_PL_5606.las	16	65,520	17,095	17,504	17,168
14T_PL_5607.las	16	65,520	17,152	16,608	15,904
14T_PL_5608.las	864	65,520	15,830	16,160	15,408
14T_PL_5609.las	944	65,520	14,443	16,560	2,032
14T_PL_5610.las	16	65,520	16,036	17,904	2,080
14T_PL_5611.las	896	65,520	16,749	17,872	17,952
14T_PL_5612.las	16	30,432	16,154	16,400	16,896

C-3 Report on Intensity Values (Tiled Data) - continued

File	Minimum	Maximum	Mean	Median	Mode
14T_PL_5613.las	928	65,520	16,926	16,704	15,792
14T_PL_5614.las	928	65,520	17,697	17,680	17,744
14T_PL_5615.las	864	65,520	17,072	16,416	15,024
14T_PL_5616.las	864	65,520	18,001	17,824	16,608
14T_PL_5617.las	912	65,520	18,588	18,048	15,408
14T_PL_5618.las	16	65,520	18,537	18,320	16,400
14T_PL_5619.las	16	38,896	19,841	21,072	21,552
14T_PL_5620.las	336	65,520	19,206	20,016	21,200
14T_PL_5621.las	976	65,520	17,477	17,728	17,040
14T_PL_5622.las	928	65,520	20,522	20,816	21,216
14T_PL_5623.las	16	65,520	18,926	19,248	19,072
14T_PL_5624.las	864	65,520	18,153	18,272	18,640
14T_PL_5625.las	896	65,520	19,089	19,040	17,856
14T_PL_5626.las	800	65,520	17,868	17,616	15,984
14T_PL_5627.las	848	65,520	19,002	19,136	19,008
14T_PL_5628.las	880	65,520	18,500	18,736	18,768
14T_PL_5629.las	880	65,520	19,079	19,152	17,728
14T_PL_5630.las	880	45,824	16,405	18,048	17,824
14T_PL_5631.las	928	65,520	18,630	19,040	18,656
14T_PL_5632.las	880	65,520	18,880	19,024	18,880
14T_PL_5633.las	64	65,520	20,642	20,624	19,472
14T_PL_5634.las	880	65,520	16,671	17,872	17,552
14T_PL_5635.las	896	65,520	17,449	20,144	21,344
14T_PL_5636.las	864	65,520	17,093	19,136	19,616
14T_PL_5637.las	832	65,520	18,476	19,088	17,760
14T_PL_5638.las	784	36,224	19,070	20,240	21,728
14T_PL_5639.las	944	65,520	17,311	18,928	18,864
14T_PL_5640.las	768	65,520	22,029	22,736	22,928
14T_PL_5641.las	896	65,520	20,348	21,232	21,536
14T_PL_5642.las	912	65,520	20,172	20,752	20,464
14T_PL_5643.las	16	65,520	16,873	16,752	14,064
14T_PL_5644.las	16	65,520	16,721	16,976	16,832
14T_PL_5645.las	16	65,520	17,829	17,696	17,616

C-3 Report on Intensity Values (Tiled Data) - continued

File	Minimum	Maximum	Mean	Median	Mode
14T_PL_5700.las	16	65,520	18,477	18,560	18,800
14T_PL_5701.las	16	65,520	16,650	16,752	16,592
14T_PL_5702.las	928	65,520	16,130	16,128	16,000
14T_PL_5703.las	16	65,520	18,136	16,800	15,632
14T_PL_5704.las	16	65,520	21,605	21,264	19,152
14T_PL_5705.las	16	65,520	21,100	21,264	20,224
14T_PL_5706.las	848	65,520	18,934	19,760	20,656
14T_PL_5707.las	16	65,520	21,519	22,256	23,088
14T_PL_5708.las	16	65,520	19,875	21,392	22,736
14T_PL_5709.las	80	65,520	15,300	18,128	2,112
14T_PL_5710.las	16	65,520	19,514	19,792	19,152
14T_PL_5711.las	16	65,520	18,887	19,088	19,008
14T_PL_5712.las	16	65,520	17,361	17,408	17,168
14T_PL_5713.las	16	65,520	19,875	20,208	21,632
14T_PL_5714.las	864	65,520	17,408	16,560	15,536
14T_PL_5715.las	864	60,560	20,854	20,864	20,736
14T_PL_5716.las	848	65,520	21,620	21,728	21,376
14T_PL_5717.las	16	65,520	21,958	22,096	22,080
14T_PL_5718.las	16	65,520	18,073	18,128	17,744
14T_PL_5719.las	16	65,520	17,944	18,160	18,112
14T_PL_5720.las	16	65,520	17,680	18,048	18,320
14T_PL_5721.las	16	65,520	16,775	17,264	15,488
14T_PL_5722.las	880	65,520	18,785	19,888	20,592
14T_PL_5723.las	16	65,520	20,450	20,848	21,424
14T_PL_5724.las	864	65,520	17,304	16,944	15,296
14T_PL_5725.las	880	65,520	19,908	19,904	19,184
14T_PL_5726.las	16	65,520	18,601	19,072	18,752
14T_PL_5727.las	896	65,520	18,112	17,968	17,792
14T_PL_5728.las	720	65,520	17,329	17,312	17,040
14T_PL_5729.las	16	65,520	20,463	20,736	18,960
14T_PL_5730.las	784	65,520	16,443	16,208	15,184
14T_PL_5731.las	896	65,520	15,854	17,520	18,592
14T_PL_5732.las	880	65,520	19,450	19,616	19,280

C-3 Report on Intensity Values (Tiled Data) - continued

File	Minimum	Maximum	Mean	Median	Mode
14T_PL_5733.las	928	65,520	17,251	18,352	18,288
14T_PL_5734.las	880	65,520	16,231	19,104	1,776
14T_PL_5735.las	752	65,520	18,985	20,816	21,792
14T_PL_5736.las	832	65,520	19,870	21,168	21,376
14T_PL_5737.las	16	65,520	18,312	18,800	17,520
14T_PL_5738.las	880	65,520	19,158	19,104	18,880
14T_PL_5739.las	832	65,520	13,581	13,440	18,992
14T_PL_5740.las	784	65,520	12,837	12,384	7,776
14T_PL_5741.las	16	65,520	18,941	18,960	18,608
14T_PL_5742.las	16	65,520	19,581	19,808	19,136
14T_PL_5743.las	16	65,520	17,477	17,888	18,368
14T_PL_5744.las	816	65,520	15,954	16,320	15,472
14T_PL_5745.las	16	65,520	17,419	17,712	16,912
14T_PL_5800.las	864	65,520	16,547	17,616	18,288
14T_PL_5801.las	848	65,520	17,241	17,952	18,976
14T_PL_5802.las	928	65,520	19,011	18,880	17,936
14T_PL_5803.las	880	65,520	19,158	19,216	19,296
14T_PL_5804.las	832	65,520	20,722	20,912	21,248
14T_PL_5805.las	800	65,520	19,101	19,344	18,848
14T_PL_5806.las	80	65,520	18,446	19,536	19,824
14T_PL_5807.las	896	65,520	16,665	17,648	17,152
14T_PL_5808.las	16	65,520	17,565	18,784	19,568
14T_PL_5809.las	848	65,520	20,645	21,008	21,648
14T_PL_5810.las	16	65,520	20,166	21,024	21,472
14T_PL_5811.las	16	65,520	21,139	21,296	21,328
14T_PL_5812.las	16	65,520	18,377	17,616	16,848
14T_PL_5813.las	880	65,520	19,176	19,152	18,896
14T_PL_5814.las	912	65,520	20,387	20,272	19,856
14T_PL_5815.las	64	65,520	21,179	21,600	21,808
14T_PL_5816.las	912	65,520	22,051	21,952	22,000
14T_PL_5817.las	928	65,520	20,818	20,864	20,992
14T_PL_5818.las	64	65,520	19,845	19,776	20,208
14T_PL_5819.las	16	65,520	20,027	19,664	18,144

C-3 Report on Intensity Values (Tiled Data) - continued

File	Minimum	Maximum	Mean	Median	Mode
14T_PL_5820.las	16	65,520	21,518	22,160	22,768
14T_PL_5821.las	16	65,520	18,646	18,832	18,960
14T_PL_5822.las	16	65,520	19,763	20,768	18,832
14T_PL_5823.las	16	65,520	18,120	18,336	14,912
14T_PL_5824.las	16	65,520	16,942	16,976	17,184
14T_PL_5825.las	16	63,744	18,481	18,176	17,296
14T_PL_5826.las	16	65,520	19,382	19,360	17,904
14T_PL_5827.las	16	65,520	19,792	19,232	17,216
14T_PL_5828.las	544	65,520	18,121	18,320	18,016
14T_PL_5829.las	896	65,520	16,868	18,704	20,368
14T_PL_5830.las	832	65,520	15,655	17,328	1,776
14T_PL_5831.las	16	65,520	17,676	19,296	20,896
14T_PL_5832.las	64	65,520	18,954	20,400	1,776
14T_PL_5833.las	768	65,520	17,744	19,760	21,168
14T_PL_5834.las	16	65,520	20,808	22,128	23,152
14T_PL_5835.las	16	65,520	19,357	19,872	19,904
14T_PL_5836.las	880	65,520	20,553	21,744	21,984
14T_PL_5837.las	16	65,520	18,636	21,264	22,832
14T_PL_5838.las	768	65,520	20,216	21,440	21,040
14T_PL_5839.las	864	65,520	20,780	21,152	20,928
14T_PL_5840.las	16	65,520	18,786	19,376	19,392
14T_PL_5841.las	864	65,520	18,933	18,928	18,608
14T_PL_5842.las	16	65,520	18,988	19,488	19,344
14T_PL_5843.las	16	65,520	20,489	20,528	20,176
14T_PL_5844.las	16	53,728	17,721	18,016	18,736
14T_PL_5845.las	48	65,520	19,059	18,832	18,048
14T_PL_5900.las	832	65,520	17,334	18,080	17,424
14T_PL_5901.las	16	65,520	15,399	16,992	1,712
14T_PL_5902.las	848	65,520	16,841	17,040	16,816
14T_PL_5903.las	16	65,520	18,713	18,864	18,864
14T_PL_5904.las	16	65,520	18,809	19,456	17,024
14T_PL_5905.las	864	65,520	18,860	19,040	18,848
14T_PL_5906.las	16	40,608	19,662	21,952	22,784

C-3 Report on Intensity Values (Tiled Data) - continued

File	Minimum	Maximum	Mean	Median	Mode
14T_PL_5907.las	896	65,520	16,608	19,184	1,760
14T_PL_5908.las	912	65,520	19,655	20,272	20,192
14T_PL_5909.las	832	65,520	21,390	21,360	20,800
14T_PL_5910.las	912	65,520	19,808	19,840	19,728
14T_PL_5911.las	944	65,520	18,379	18,064	17,472
14T_PL_5912.las	976	65,520	21,966	21,952	21,520
14T_PL_5913.las	832	65,520	22,657	22,976	23,088
14T_PL_5914.las	912	48,512	21,737	21,616	18,672
14T_PL_5915.las	928	65,520	21,089	21,472	21,536
14T_PL_5916.las	16	60,496	20,895	21,248	22,272
14T_PL_5917.las	832	36,464	21,475	21,424	20,384
14T_PL_5918.las	16	65,520	19,806	20,288	20,272
14T_PL_5919.las	16	65,520	20,156	19,984	19,344
14T_PL_5920.las	64	65,520	20,248	21,200	22,032
14T_PL_5921.las	64	65,520	19,640	19,696	17,744
14T_PL_5922.las	912	65,520	18,642	19,680	19,728
14T_PL_5923.las	960	65,520	18,704	19,920	19,536
14T_PL_5924.las	912	65,520	20,365	20,432	20,176
14T_PL_5925.las	64	65,520	20,968	21,200	65,520
14T_PL_5926.las	192	65,520	19,615	19,664	18,624
14T_PL_5927.las	64	65,520	18,725	20,176	20,272
14T_PL_5928.las	16	65,520	18,916	19,904	20,000
14T_PL_5929.las	64	65,520	15,568	17,792	1,760
14T_PL_5930.las	16	65,520	15,869	16,368	1,696
14T_PL_5931.las	16	65,520	18,589	21,536	22,560
14T_PL_5932.las	16	65,520	19,610	20,640	20,224
14T_PL_5933.las	16	65,520	20,335	21,360	21,776
14T_PL_5934.las	16	65,520	21,632	22,064	21,056
14T_PL_5935.las	16	65,520	20,550	21,392	21,584
14T_PL_5936.las	896	65,520	19,792	20,560	20,272
14T_PL_5937.las	16	65,520	19,629	21,072	20,800
14T_PL_5938.las	256	65,520	20,371	21,168	21,728
14T_PL_5939.las	16	65,520	20,300	21,152	21,568

C-3 Report on Intensity Values (Tiled Data) - continued

File	Minimum	Maximum	Mean	Median	Mode
14T_PL_5940.las	16	65,520	20,958	21,344	19,744
14T_PL_5941.las	272	61,280	19,668	20,256	20,304
14T_PL_5942.las	16	65,520	20,583	21,280	22,048
14T_PL_5943.las	16	65,520	19,947	20,352	19,904
14T_PL_5944.las	48	65,520	18,439	18,944	17,664
14T_PL_5945.las	16	65,520	19,739	19,952	21,088
14T_PL_6000.las	864	65,520	18,230	18,496	17,472
14T_PL_6001.las	928	45,776	18,560	18,512	18,384
14T_PL_6002.las	912	65,520	18,446	18,656	18,528
14T_PL_6003.las	880	65,520	19,378	19,664	19,008
14T_PL_6004.las	944	65,520	20,012	21,392	21,792
14T_PL_6005.las	848	65,520	18,672	18,848	19,488
14T_PL_6006.las	896	65,520	15,259	16,912	1,776
14T_PL_6007.las	928	65,520	16,259	17,632	17,328
14T_PL_6008.las	928	65,520	18,946	18,896	19,552
14T_PL_6009.las	944	65,520	17,462	17,152	16,096
14T_PL_6010.las	896	65,520	18,620	18,736	18,800
14T_PL_6011.las	880	65,520	17,377	17,312	17,504
14T_PL_6012.las	880	65,520	21,401	21,440	21,072
14T_PL_6013.las	16	65,520	20,047	19,968	17,440
14T_PL_6014.las	528	65,520	18,149	18,144	17,968
14T_PL_6015.las	64	65,520	18,561	18,960	18,928
14T_PL_6016.las	848	65,520	19,125	19,072	18,064
14T_PL_6017.las	848	65,520	19,979	20,624	20,224
14T_PL_6018.las	864	65,520	17,296	18,384	18,496
14T_PL_6019.las	816	65,520	18,658	19,024	18,752
14T_PL_6020.las	16	65,520	19,893	20,528	20,848
14T_PL_6021.las	768	65,520	18,669	19,328	20,144
14T_PL_6022.las	864	65,520	13,630	15,488	16,384
14T_PL_6023.las	16	65,520	19,486	20,528	20,528
14T_PL_6024.las	16	65,520	20,627	21,040	21,120
14T_PL_6025.las	944	65,520	20,638	21,152	21,088
14T_PL_6026.las	16	65,520	20,016	20,176	20,000

C-3 Report on Intensity Values (Tiled Data) - continued

File	Minimum	Maximum	Mean	Median	Mode
14T_PL_6027.las	880	65,520	18,520	19,600	20,592
14T_PL_6028.las	912	65,520	15,898	18,256	1,792
14T_PL_6029.las	64	65,520	15,625	17,232	1,728
14T_PL_6030.las	64	65,520	12,422	11,792	1,760
14T_PL_6031.las	16	65,520	13,634	13,088	1,744
14T_PL_6032.las	128	65,520	17,344	19,872	21,344
14T_PL_6033.las	16	65,520	21,746	21,696	21,328
14T_PL_6034.las	16	38,624	20,371	20,896	20,928
14T_PL_6035.las	16	56,288	20,388	21,328	21,408
14T_PL_6036.las	832	65,520	18,859	20,224	20,432
14T_PL_6037.las	64	65,520	20,899	20,944	20,816
14T_PL_6038.las	864	33,584	20,096	20,400	20,048
14T_PL_6039.las	880	65,520	20,006	20,896	20,304
14T_PL_6040.las	896	41,840	20,165	20,512	19,984
14T_PL_6041.las	48	42,656	20,238	20,208	18,800
14T_PL_6042.las	48	65,520	20,531	21,120	22,896
14T_PL_6043.las	48	65,520	20,391	21,008	20,896
14T_PL_6044.las	48	65,520	18,889	18,784	18,000
14T_PL_6045.las	48	37,136	19,819	20,032	20,384
14T_PL_6100.las	896	65,520	17,566	18,512	18,304
14T_PL_6101.las	896	65,520	19,144	19,104	19,360
14T_PL_6102.las	992	65,520	17,777	17,712	17,536
14T_PL_6103.las	16	65,520	17,447	17,168	16,224
14T_PL_6104.las	16	65,520	17,429	18,464	18,064
14T_PL_6105.las	960	65,520	17,320	17,264	16,320
14T_PL_6106.las	880	65,520	15,109	16,976	1,760
14T_PL_6107.las	992	65,520	17,193	17,056	16,528
14T_PL_6108.las	896	65,520	21,047	21,328	21,344
14T_PL_6109.las	864	45,952	18,059	17,504	16,352
14T_PL_6110.las	928	33,936	19,508	19,504	19,312
14T_PL_6111.las	928	65,520	17,614	17,456	17,296
14T_PL_6112.las	864	65,520	19,334	19,424	19,088
14T_PL_6113.las	144	65,520	16,979	16,784	16,400

C-3 Report on Intensity Values (Tiled Data) - continued

File	Minimum	Maximum	Mean	Median	Mode
14T_PL_6114.las	16	47,040	18,567	18,496	18,160
14T_PL_6115.las	896	65,520	19,476	19,840	19,904
14T_PL_6116.las	880	65,520	19,263	19,472	19,264
14T_PL_6117.las	816	65,520	18,475	18,880	19,408
14T_PL_6118.las	16	65,520	19,026	19,840	20,512
14T_PL_6119.las	896	65,520	17,992	19,056	19,856
14T_PL_6120.las	64	65,520	18,777	19,168	19,088
14T_PL_6121.las	928	65,520	17,716	18,144	17,568
14T_PL_6122.las	864	65,520	16,335	17,152	17,600
14T_PL_6123.las	848	65,520	16,645	16,704	14,992
14T_PL_6124.las	912	65,520	16,015	17,664	1,712
14T_PL_6125.las	880	65,520	17,774	18,768	19,232
14T_PL_6126.las	832	36,352	16,013	16,000	15,728
14T_PL_6127.las	16	65,520	14,746	16,544	1,776
14T_PL_6128.las	16	40,944	17,514	18,784	20,032
14T_PL_6129.las	928	65,520	16,868	18,208	18,768
14T_PL_6130.las	816	65,520	15,245	17,840	1,744
14T_PL_6131.las	64	65,520	15,326	18,064	1,808
14T_PL_6132.las	880	65,520	16,772	19,600	1,744
14T_PL_6133.las	896	34,352	19,031	20,512	20,848
14T_PL_6134.las	16	65,520	19,638	20,560	21,200
14T_PL_6135.las	848	65,520	17,863	20,112	21,568
14T_PL_6136.las	912	65,520	16,324	18,704	1,744
14T_PL_6137.las	912	56,352	18,594	19,344	17,824
14T_PL_6138.las	912	34,784	18,083	19,216	20,176
14T_PL_6139.las	896	65,520	18,363	19,424	18,048
14T_PL_6140.las	16	65,520	20,715	21,360	22,416
14T_PL_6141.las	592	39,568	19,085	19,648	19,120
14T_PL_6142.las	48	65,520	18,847	19,568	20,832
14T_PL_6143.las	48	65,520	20,122	20,240	19,856
14T_PL_6144.las	48	65,520	19,097	19,104	18,352
14T_PL_6145.las	48	65,520	20,596	20,976	21,168
14T_PL_6200.las	992	65,520	17,682	18,688	18,272

C-3 Report on Intensity Values (Tiled Data) - continued

File	Minimum	Maximum	Mean	Median	Mode
14T_PL_6201.las	992	65,520	16,816	16,720	16,480
14T_PL_6202.las	928	65,520	16,310	16,496	16,208
14T_PL_6203.las	928	65,520	17,519	17,952	19,888
14T_PL_6204.las	880	39,344	17,982	19,088	19,408
14T_PL_6205.las	16	65,520	15,343	17,264	17,760
14T_PL_6206.las	928	65,520	15,129	16,736	17,552
14T_PL_6207.las	928	36,000	16,020	16,256	16,016
14T_PL_6208.las	880	65,520	17,505	17,792	16,640
14T_PL_6209.las	880	65,520	16,745	16,848	16,464
14T_PL_6210.las	912	65,520	17,494	17,184	16,672
14T_PL_6211.las	928	65,520	17,341	17,312	18,000
14T_PL_6212.las	928	65,520	17,434	19,008	19,840
14T_PL_6213.las	928	65,520	18,050	18,256	18,560
14T_PL_6214.las	992	65,520	18,555	19,184	19,392
14T_PL_6215.las	16	65,520	16,058	16,128	15,680
14T_PL_6216.las	976	65,520	17,699	17,840	18,496
14T_PL_6217.las	928	33,904	18,949	19,520	19,904
14T_PL_6218.las	880	65,520	16,382	17,712	18,032
14T_PL_6219.las	880	65,520	15,698	16,576	17,024
14T_PL_6220.las	64	65,520	13,754	14,544	14,416
14T_PL_6221.las	880	65,520	13,423	14,944	1,696
14T_PL_6222.las	928	65,520	12,108	13,488	1,776
14T_PL_6223.las	16	65,520	15,731	17,552	1,760
14T_PL_6224.las	944	65,520	18,322	20,352	21,296
14T_PL_6225.las	16	33,952	15,205	16,128	15,056
14T_PL_6226.las	880	65,520	14,403	16,368	1,776
14T_PL_6227.las	848	65,520	16,824	18,208	18,704
14T_PL_6228.las	64	65,520	15,055	16,064	15,296
14T_PL_6229.las	864	65,520	16,877	16,976	15,680
14T_PL_6230.las	848	65,520	16,372	17,888	18,080
14T_PL_6231.las	864	65,520	15,172	15,600	13,680
14T_PL_6232.las	928	65,520	14,847	15,888	15,968
14T_PL_6233.las	928	65,520	16,509	18,960	20,272

C-3 Report on Intensity Values (Tiled Data) - continued

File	Minimum	Maximum	Mean	Median	Mode
14T_PL_6234.las	880	65,520	15,707	18,736	1,744
14T_PL_6235.las	16	65,520	15,860	17,392	17,104
14T_PL_6236.las	864	65,520	17,986	18,656	18,624
14T_PL_6237.las	944	65,520	18,475	18,896	18,208
14T_PL_6238.las	832	65,520	17,444	17,632	16,896
14T_PL_6239.las	48	39,360	18,861	18,864	18,032
14T_PL_6240.las	48	65,520	20,133	20,752	21,744
14T_PL_6241.las	16	65,520	19,439	19,872	20,352
14T_PL_6242.las	48	65,520	18,635	19,216	19,776
14T_PL_6243.las	48	65,520	19,799	19,984	20,000
14T_PL_6244.las	48	65,520	20,045	20,128	19,968
14T_PL_6245.las	48	65,520	18,710	18,912	19,136
14T_PL_6300.las	16	65,520	17,159	17,072	16,752
14T_PL_6301.las	928	65,520	16,211	16,176	15,872
14T_PL_6302.las	992	65,520	15,932	15,936	15,904
14T_PL_6303.las	960	65,520	16,692	16,560	15,888
14T_PL_6304.las	928	65,520	16,323	18,256	19,648
14T_PL_6305.las	896	65,520	15,375	16,896	17,392
14T_PL_6306.las	976	65,520	15,493	16,672	16,720
14T_PL_6307.las	944	65,520	18,298	18,384	18,128
14T_PL_6308.las	944	65,520	17,125	17,088	16,160
14T_PL_6309.las	944	38,976	18,145	17,760	17,200
14T_PL_6310.las	928	65,520	17,464	17,392	17,184
14T_PL_6311.las	16	65,520	17,591	17,680	17,120
14T_PL_6312.las	928	65,520	17,777	18,704	19,056
14T_PL_6313.las	944	65,520	16,204	17,488	17,200
14T_PL_6314.las	128	65,520	17,617	18,768	17,136
14T_PL_6315.las	144	65,520	15,281	16,432	1,744
14T_PL_6316.las	64	65,520	16,562	17,840	21,056
14T_PL_6317.las	16	65,520	16,915	17,152	17,072
14T_PL_6318.las	944	65,520	14,675	15,760	15,456
14T_PL_6319.las	880	65,520	14,826	17,152	1,712
14T_PL_6320.las	592	65,520	14,549	15,888	1,712

C-3 Report on Intensity Values (Tiled Data) - continued

File	Minimum	Maximum	Mean	Median	Mode
14T_PL_6321.las	944	65,520	16,547	18,208	18,720
14T_PL_6322.las	928	65,520	16,981	18,192	17,776
14T_PL_6323.las	16	47,648	19,202	20,560	21,136
14T_PL_6324.las	880	65,520	18,780	20,176	20,288
14T_PL_6325.las	128	65,520	18,550	19,328	19,408
14T_PL_6326.las	448	65,520	18,399	19,568	20,368
14T_PL_6327.las	816	34,128	18,186	18,224	16,624
14T_PL_6328.las	880	65,520	19,999	20,928	21,104
14T_PL_6329.las	800	65,520	17,502	19,328	21,232
14T_PL_6330.las	16	65,520	20,299	20,640	19,152
14T_PL_6331.las	864	65,520	18,017	19,920	20,448
14T_PL_6332.las	800	65,520	15,266	17,008	17,488
14T_PL_6333.las	768	65,520	15,532	16,144	16,192
14T_PL_6334.las	896	49,376	16,851	16,784	15,952
14T_PL_6335.las	896	61,936	15,967	16,864	17,136
14T_PL_6336.las	864	36,544	18,753	19,456	19,920
14T_PL_6337.las	816	65,520	18,513	18,496	16,896
14T_PL_6338.las	896	40,640	17,917	18,496	17,776
14T_PL_6339.las	896	65,520	16,612	17,024	17,648
14T_PL_6340.las	880	65,520	16,769	17,424	17,280
14T_PL_6341.las	816	65,520	16,470	18,048	18,064
14T_PL_6342.las	432	65,520	18,789	18,992	19,120
14T_PL_6343.las	48	65,520	18,586	18,704	17,520
14T_PL_6344.las	48	65,520	18,739	19,360	19,808
14T_PL_6345.las	48	65,520	18,589	18,608	18,048
14T_PL_6400.las	16	36,896	18,801	18,528	17,440
14T_PL_6401.las	944	31,968	18,180	18,016	17,392
14T_PL_6402.las	896	65,520	17,085	16,976	16,560
14T_PL_6403.las	960	65,520	16,384	16,880	15,648
14T_PL_6404.las	928	65,520	17,108	18,352	19,520
14T_PL_6405.las	896	65,520	16,433	17,296	16,688
14T_PL_6406.las	960	53,552	17,251	17,520	17,072
14T_PL_6407.las	976	65,520	17,850	18,208	19,808

C-3 Report on Intensity Values (Tiled Data) - continued

File	Minimum	Maximum	Mean	Median	Mode
14T_PL_6408.las	912	65,520	16,031	15,776	15,088
14T_PL_6409.las	928	40,496	17,302	17,296	17,104
14T_PL_6410.las	16	65,520	18,779	18,672	18,448
14T_PL_6411.las	880	65,520	18,421	18,480	17,232
14T_PL_6412.las	928	65,520	17,878	18,144	17,984
14T_PL_6413.las	928	65,520	17,922	18,624	18,032
14T_PL_6414.las	144	65,520	13,852	15,664	1,712
14T_PL_6415.las	64	65,520	12,058	11,696	1,760
14T_PL_6416.las	16	65,520	14,235	16,640	1,712
14T_PL_6417.las	960	65,520	14,442	16,128	1,712
14T_PL_6418.las	864	65,520	14,676	15,232	15,200
14T_PL_6419.las	880	65,520	16,028	16,528	16,832
14T_PL_6420.las	64	65,520	17,885	19,504	20,928
14T_PL_6421.las	144	65,520	17,633	19,072	19,920
14T_PL_6422.las	880	41,408	16,181	16,816	16,400
14T_PL_6423.las	128	65,520	17,284	18,208	18,016
14T_PL_6424.las	896	65,520	18,587	19,360	20,240
14T_PL_6425.las	128	65,520	17,087	18,272	18,560
14T_PL_6426.las	928	65,520	16,950	18,112	17,984
14T_PL_6427.las	928	65,520	19,107	19,728	20,576
14T_PL_6428.las	992	65,520	18,977	19,520	19,696
14T_PL_6429.las	144	65,520	18,883	19,616	19,744
14T_PL_6430.las	896	65,520	17,274	17,792	18,320
14T_PL_6431.las	928	65,520	18,012	18,208	18,896
14T_PL_6432.las	848	65,520	16,328	16,992	16,752
14T_PL_6433.las	896	31,760	16,424	16,576	15,392
14T_PL_6434.las	864	65,520	16,725	17,344	16,272
14T_PL_6435.las	864	37,248	16,574	17,280	17,472
14T_PL_6436.las	896	65,520	19,232	19,808	19,568
14T_PL_6437.las	912	57,088	19,652	20,144	20,944
14T_PL_6438.las	880	36,832	17,727	18,176	17,920
14T_PL_6439.las	48	65,520	17,903	17,728	17,392
14T_PL_6440.las	48	65,520	18,542	18,848	18,080

C-3 Report on Intensity Values (Tiled Data) - continued

File	Minimum	Maximum	Mean	Median	Mode
14T_PL_6441.las	48	65,520	17,928	18,176	18,528
14T_PL_6442.las	48	65,520	18,456	18,880	19,456
14T_PL_6443.las	48	65,520	17,394	17,344	16,048
14T_PL_6444.las	48	50,384	17,324	17,888	17,248
14T_PL_6445.las	48	65,520	19,316	20,176	20,192
14T_PL_6500.las	896	65,520	17,638	17,520	16,832
14T_PL_6501.las	896	65,520	16,103	15,568	14,496
14T_PL_6502.las	944	65,520	15,291	15,232	14,576
14T_PL_6503.las	944	53,392	16,654	16,416	15,312
14T_PL_6504.las	144	65,520	16,846	17,504	17,440
14T_PL_6505.las	880	65,520	15,755	16,800	17,168
14T_PL_6506.las	944	51,776	16,872	17,024	17,136
14T_PL_6507.las	944	65,520	19,084	19,392	20,224
14T_PL_6508.las	16	65,520	17,503	17,936	17,520
14T_PL_6509.las	16	35,696	18,730	18,720	18,608
14T_PL_6510.las	880	65,520	18,348	19,216	19,872
14T_PL_6511.las	944	65,520	18,046	19,072	21,088
14T_PL_6512.las	928	65,520	16,240	17,760	18,464
14T_PL_6513.las	16	65,520	15,233	16,160	15,472
14T_PL_6514.las	640	65,520	14,082	15,136	1,776
14T_PL_6515.las	928	65,520	13,724	15,744	1,792
14T_PL_6516.las	800	65,520	16,286	17,200	17,040
14T_PL_6517.las	912	65,520	15,880	16,432	15,744
14T_PL_6518.las	944	65,520	16,091	15,744	15,168
14T_PL_6519.las	944	65,520	16,870	17,472	17,904
14T_PL_6520.las	128	65,520	18,193	19,136	19,936
14T_PL_6521.las	928	65,520	18,431	18,768	19,808
14T_PL_6522.las	928	34,832	17,859	18,352	17,584
14T_PL_6523.las	832	65,520	16,590	19,120	21,312
14T_PL_6524.las	912	65,520	18,149	18,624	18,432
14T_PL_6525.las	928	49,296	17,780	17,632	17,872
14T_PL_6526.las	128	65,520	18,602	19,280	19,680
14T_PL_6527.las	864	65,520	18,874	19,696	20,064

C-3 Report on Intensity Values (Tiled Data) - continued

File	Minimum	Maximum	Mean	Median	Mode
14T_PL_6528.las	640	65,520	20,621	21,040	21,216
14T_PL_6529.las	16	65,520	19,838	20,320	20,128
14T_PL_6530.las	976	32,608	18,435	18,880	19,936
14T_PL_6531.las	16	65,520	18,598	18,704	18,400
14T_PL_6532.las	912	65,520	18,009	18,784	17,744
14T_PL_6533.las	864	65,520	18,005	19,904	20,992
14T_PL_6534.las	144	65,520	17,812	17,904	17,104
14T_PL_6535.las	944	65,520	18,024	18,752	19,168
14T_PL_6536.las	928	65,520	18,818	19,344	19,104
14T_PL_6537.las	912	49,072	20,809	20,912	22,368
14T_PL_6538.las	832	65,520	20,532	20,800	21,280
14T_PL_6539.las	656	51,584	18,475	18,240	17,104
14T_PL_6540.las	480	65,520	18,016	18,512	17,872
14T_PL_6541.las	640	65,520	17,456	17,760	17,472
14T_PL_6542.las	480	65,520	17,389	18,928	18,688
14T_PL_6543.las	704	65,520	17,109	18,672	19,600
14T_PL_6544.las	640	65,520	13,681	14,608	3,376
14T_PL_6545.las	912	65,520	19,284	20,464	20,448
14T_PL_6600.las	16	65,520	19,116	19,328	17,040
14T_PL_6601.las	960	49,248	18,372	18,320	17,680
14T_PL_6602.las	832	65,520	17,973	18,352	18,128
14T_PL_6603.las	928	65,520	18,610	18,320	16,864
14T_PL_6604.las	928	65,520	18,558	18,816	18,304
14T_PL_6605.las	896	65,520	16,666	18,240	20,064
14T_PL_6606.las	896	65,520	19,045	19,840	21,952
14T_PL_6607.las	912	65,520	17,772	17,584	17,312
14T_PL_6608.las	976	65,520	18,475	18,304	17,360
14T_PL_6609.las	928	65,520	19,324	20,032	21,088
14T_PL_6610.las	928	65,520	19,786	19,888	20,048
14T_PL_6611.las	880	65,520	17,108	19,840	1,776
14T_PL_6612.las	896	65,520	18,078	20,048	20,368
14T_PL_6613.las	832	65,520	16,514	18,704	1,792
14T_PL_6614.las	16	65,520	18,930	20,528	21,232

C-3 Report on Intensity Values (Tiled Data) - continued

File	Minimum	Maximum	Mean	Median	Mode
14T_PL_6615.las	800	65,520	18,073	19,696	22,016
14T_PL_6616.las	784	65,520	20,491	20,560	18,912
14T_PL_6617.las	16	36,944	18,624	18,512	18,064
14T_PL_6618.las	864	65,520	18,874	20,656	21,200
14T_PL_6619.las	144	65,520	19,375	19,824	19,296
14T_PL_6620.las	64	65,520	18,278	18,720	18,576
14T_PL_6621.las	944	41,824	20,579	20,464	20,160
14T_PL_6622.las	16	65,520	21,043	21,136	20,416
14T_PL_6623.las	928	65,520	20,626	21,360	21,312
14T_PL_6624.las	16	65,520	19,444	20,400	21,376
14T_PL_6625.las	16	65,520	18,877	18,976	18,528
14T_PL_6626.las	864	65,520	17,928	18,688	17,760
14T_PL_6627.las	832	65,520	19,635	20,160	19,984
14T_PL_6628.las	832	65,520	21,792	22,064	22,640
14T_PL_6629.las	16	65,520	21,526	22,016	21,792
14T_PL_6630.las	912	65,520	20,755	21,600	22,256
14T_PL_6631.las	960	65,520	19,065	19,952	20,080
14T_PL_6632.las	816	65,520	18,005	18,928	18,784
14T_PL_6633.las	928	65,520	18,110	19,264	19,808
14T_PL_6634.las	768	65,520	18,582	19,008	18,160
14T_PL_6635.las	864	65,520	20,539	21,296	20,800
14T_PL_6636.las	16	65,520	19,576	20,032	20,016
14T_PL_6637.las	960	65,520	19,530	20,064	20,080
14T_PL_6638.las	896	65,520	19,856	20,336	20,208
14T_PL_6639.las	896	65,520	19,343	20,592	22,160
14T_PL_6640.las	16	65,520	16,719	19,248	21,904
14T_PL_6641.las	16	65,520	14,976	18,528	21,600
14T_PL_6642.las	640	65,520	14,950	18,592	1,664
14T_PL_6643.las	896	65,520	13,953	16,864	2,192
14T_PL_6644.las	928	65,520	16,551	18,384	18,560
14T_PL_6645.las	880	65,520	18,886	20,224	20,624
14T_PL_6700.las	864	65,520	18,929	19,312	17,888
14T_PL_6701.las	912	38,672	21,131	21,376	17,360

C-3 Report on Intensity Values (Tiled Data) - continued

File	Minimum	Maximum	Mean	Median	Mode
14T_PL_6702.las	784	65,520	18,507	18,528	18,224
14T_PL_6703.las	928	65,520	18,743	18,512	17,728
14T_PL_6704.las	992	65,520	16,511	16,592	16,368
14T_PL_6705.las	944	65,520	14,822	17,264	1,808
14T_PL_6706.las	976	65,520	17,199	18,352	18,192
14T_PL_6707.las	912	65,520	17,544	18,368	18,112
14T_PL_6708.las	928	65,520	19,891	20,624	21,024
14T_PL_6709.las	960	65,520	18,714	19,824	20,144
14T_PL_6710.las	1,008	63,520	20,288	20,960	21,232
14T_PL_6711.las	864	65,520	17,995	21,072	21,888
14T_PL_6712.las	960	65,520	19,497	20,448	21,568
14T_PL_6713.las	864	65,520	20,487	21,696	21,968
14T_PL_6714.las	864	59,888	22,019	22,208	22,352
14T_PL_6715.las	944	65,520	19,138	19,760	20,192
14T_PL_6716.las	784	65,520	19,490	19,888	19,488
14T_PL_6717.las	896	35,312	20,265	20,224	20,160
14T_PL_6718.las	1,024	39,120	20,534	20,384	18,080
14T_PL_6719.las	128	65,520	19,123	19,328	18,176
14T_PL_6720.las	944	65,520	17,667	18,864	19,232
14T_PL_6721.las	880	65,520	20,656	21,488	21,456
14T_PL_6722.las	832	53,472	19,345	20,096	20,432
14T_PL_6723.las	928	65,520	20,230	20,272	19,184
14T_PL_6724.las	944	40,816	20,210	21,120	22,384
14T_PL_6725.las	976	65,520	20,513	20,784	20,832
14T_PL_6726.las	928	63,200	20,028	20,288	22,416
14T_PL_6727.las	896	62,800	20,030	20,416	20,832
14T_PL_6728.las	944	65,520	20,888	21,072	19,472
14T_PL_6729.las	848	65,520	20,208	20,480	19,792
14T_PL_6730.las	928	43,952	19,620	20,096	19,792
14T_PL_6731.las	864	65,520	17,562	19,216	18,272
14T_PL_6732.las	880	65,520	18,653	19,536	19,344
14T_PL_6733.las	960	47,328	18,815	19,328	19,152
14T_PL_6734.las	880	65,520	19,108	19,744	18,736

C-3 Report on Intensity Values (Tiled Data) - continued

File	Minimum	Maximum	Mean	Median	Mode
14T_PL_6735.las	848	65,520	18,299	19,168	19,984
14T_PL_6736.las	16	65,520	18,227	18,864	19,024
14T_PL_6737.las	784	65,520	16,977	19,088	19,664
14T_PL_6738.las	16	43,632	18,511	19,520	19,904
14T_PL_6739.las	656	65,520	18,350	20,608	21,920
14T_PL_6740.las	880	65,520	17,430	21,104	22,592
14T_PL_6741.las	16	65,520	16,896	20,864	23,072
14T_PL_6742.las	16	65,520	17,169	19,952	21,024
14T_PL_6743.las	832	65,520	20,621	21,280	21,264
14T_PL_6744.las	16	65,520	19,094	19,840	19,456
14T_PL_6745.las	960	65,520	19,406	20,880	21,072
14T_PL_6800.las	880	65,520	18,614	18,016	16,912
14T_PL_6801.las	1,152	36,400	20,186	19,648	17,472
14T_PL_6802.las	1,088	65,520	21,181	21,024	18,368
14T_PL_6803.las	1,008	38,288	18,469	18,192	18,080
14T_PL_6804.las	1,040	65,520	18,005	18,112	18,288
14T_PL_6805.las	960	53,984	17,878	19,136	18,848
14T_PL_6806.las	976	65,520	18,000	19,472	1,808
14T_PL_6807.las	944	65,520	19,837	20,304	17,872
14T_PL_6808.las	976	65,520	18,752	19,712	19,776
14T_PL_6809.las	880	35,680	14,491	17,056	1,808
14T_PL_6810.las	80	65,520	16,972	19,168	1,792
14T_PL_6811.las	944	65,520	16,100	19,072	20,336
14T_PL_6812.las	976	41,056	20,140	20,784	20,256
14T_PL_6813.las	944	65,520	21,516	21,808	22,080
14T_PL_6814.las	864	65,520	20,310	20,544	20,640
14T_PL_6815.las	992	65,520	19,164	19,520	19,408
14T_PL_6816.las	976	65,520	19,172	19,120	18,256
14T_PL_6817.las	992	65,520	19,502	19,568	19,472
14T_PL_6818.las	912	65,520	20,801	21,248	20,816
14T_PL_6819.las	832	65,520	19,643	20,496	22,560
14T_PL_6820.las	848	65,520	17,129	18,080	18,064
14T_PL_6821.las	64	65,520	18,652	20,816	21,904

C-3 Report on Intensity Values (Tiled Data) - continued

File	Minimum	Maximum	Mean	Median	Mode
14T_PL_6822.las	768	65,520	16,174	20,064	2,080
14T_PL_6823.las	784	65,520	18,581	21,104	21,952
14T_PL_6824.las	944	65,520	19,422	21,872	22,560
14T_PL_6825.las	928	65,520	17,339	20,016	22,048
14T_PL_6826.las	944	65,520	17,519	18,864	19,536
14T_PL_6827.las	928	65,520	16,728	18,576	1,728
14T_PL_6828.las	864	65,520	13,245	13,504	2,032
14T_PL_6829.las	896	65,520	12,138	12,224	2,064
14T_PL_6830.las	864	65,520	12,787	13,904	2,048
14T_PL_6831.las	832	65,520	13,891	15,968	2,000
14T_PL_6832.las	848	65,520	15,273	18,592	2,032
14T_PL_6833.las	960	39,632	20,102	21,488	23,136
14T_PL_6834.las	944	65,520	16,969	18,592	18,672
14T_PL_6835.las	960	40,496	19,797	20,736	21,088
14T_PL_6836.las	896	51,424	19,911	21,072	21,616
14T_PL_6837.las	832	45,952	17,183	19,232	20,944
14T_PL_6838.las	832	65,520	14,478	15,648	1,664
14T_PL_6839.las	896	65,520	16,207	20,048	2,096
14T_PL_6840.las	864	65,520	17,800	21,248	22,896
14T_PL_6841.las	928	35,424	14,640	17,968	1,712
14T_PL_6842.las	896	45,792	16,623	19,264	20,432
14T_PL_6843.las	896	65,520	18,090	20,336	21,184
14T_PL_6844.las	848	65,520	17,985	19,600	19,472
14T_PL_6845.las	848	65,520	18,361	20,000	20,368
14T_PL_6900.las	880	65,520	18,578	18,176	17,008
14T_PL_6901.las	944	65,520	18,720	18,112	16,592
14T_PL_6902.las	944	65,520	19,706	19,632	18,240
14T_PL_6903.las	1,024	65,520	17,885	17,920	17,888
14T_PL_6904.las	1,024	65,520	16,260	16,240	16,304
14T_PL_6905.las	1,056	65,520	18,904	18,624	17,600
14T_PL_6906.las	896	65,520	17,025	19,744	1,728
14T_PL_6907.las	896	65,520	19,628	22,064	24,224
14T_PL_6908.las	832	65,520	16,260	18,704	2,048

C-3 Report on Intensity Values (Tiled Data) - continued

File	Minimum	Maximum	Mean	Median	Mode
14T_PL_6909.las	864	65,520	18,332	19,792	22,336
14T_PL_6910.las	800	65,520	17,787	19,584	20,384
14T_PL_6911.las	944	65,520	17,650	19,168	19,472
14T_PL_6912.las	784	65,520	20,372	21,984	22,784
14T_PL_6913.las	960	65,520	19,156	20,000	19,920
14T_PL_6914.las	912	36,464	17,730	19,152	18,912
14T_PL_6915.las	960	65,520	17,763	18,992	18,736
14T_PL_6916.las	944	65,520	18,031	20,176	20,768
14T_PL_6917.las	896	42,784	19,430	21,040	22,016
14T_PL_6918.las	896	65,520	17,358	20,208	21,744
14T_PL_6919.las	928	44,096	18,417	21,344	22,528
14T_PL_6920.las	64	65,520	14,941	17,504	18,864
14T_PL_6921.las	864	65,520	15,507	19,200	2,080
14T_PL_6922.las	864	65,520	17,811	19,632	21,680
14T_PL_6923.las	912	65,520	17,332	18,720	19,072
14T_PL_6924.las	912	46,208	19,740	21,520	22,192
14T_PL_6925.las	944	53,296	19,869	20,864	21,744
14T_PL_6926.las	912	47,440	14,032	16,288	1,680
14T_PL_6927.las	752	65,520	15,408	19,216	1,680
14T_PL_6928.las	864	65,520	16,205	19,296	2,128
14T_PL_6929.las	656	65,520	13,868	16,576	1,776
14T_PL_6930.las	896	45,968	15,009	17,968	1,744
14T_PL_6931.las	896	65,520	14,554	17,984	1,968
14T_PL_6932.las	64	65,520	15,622	18,784	20,496
14T_PL_6933.las	816	65,520	18,986	20,416	21,696
14T_PL_6934.las	128	65,520	15,431	17,328	1,984
14T_PL_6935.las	864	65,520	19,050	20,192	22,032
14T_PL_6936.las	832	65,520	17,035	18,720	20,976
14T_PL_6937.las	736	65,520	12,016	12,928	1,680
14T_PL_6938.las	864	65,520	9,780	9,888	2,112
14T_PL_6939.las	928	65,520	12,158	11,680	1,760
14T_PL_6940.las	896	65,520	13,055	14,464	1,760
14T_PL_6941.las	880	65,520	17,048	20,272	21,664

C-3 Report on Intensity Values (Tiled Data) - continued

File	Minimum	Maximum	Mean	Median	Mode
14T_PL_6942.las	928	65,520	16,426	19,456	21,248
14T_PL_6943.las	832	39,936	17,834	20,432	21,568
14T_PL_6944.las	912	65,520	19,384	20,432	20,768
14T_PL_6945.las	928	65,520	17,393	20,144	21,376
14T_PL_7000.las	944	65,520	17,826	18,192	15,072
14T_PL_7001.las	960	65,520	14,709	16,016	1,744
14T_PL_7002.las	864	65,520	14,283	15,904	1,728
14T_PL_7003.las	944	54,512	19,105	19,872	21,536
14T_PL_7004.las	960	37,216	15,815	16,032	16,192
14T_PL_7005.las	944	61,120	18,507	18,944	18,512
14T_PL_7006.las	768	65,520	17,753	19,184	18,864
14T_PL_7007.las	912	37,968	16,194	19,808	1,792
14T_PL_7008.las	880	65,520	13,775	15,888	1,664
14T_PL_7009.las	912	65,520	16,477	18,112	18,560
14T_PL_7010.las	880	56,384	18,546	19,648	21,600
14T_PL_7011.las	912	65,520	17,864	19,664	20,480
14T_PL_7012.las	880	65,520	18,357	18,352	16,800
14T_PL_7013.las	912	65,520	17,745	18,672	18,240
14T_PL_7014.las	944	63,216	17,655	19,120	18,848
14T_PL_7015.las	832	65,520	16,015	17,728	1,760
14T_PL_7016.las	928	65,520	16,585	18,624	19,568
14T_PL_7017.las	912	57,344	18,933	19,888	20,528
14T_PL_7018.las	928	65,520	18,310	20,064	20,608
14T_PL_7019.las	928	43,568	19,665	20,848	21,600
14T_PL_7020.las	976	65,520	16,888	18,096	18,352
14T_PL_7021.las	928	65,520	18,885	20,752	22,080
14T_PL_7022.las	848	65,520	16,889	17,728	16,912
14T_PL_7023.las	944	37,472	17,786	19,792	20,624
14T_PL_7024.las	912	42,976	18,726	19,920	20,560
14T_PL_7025.las	880	65,520	18,033	18,656	19,904
14T_PL_7026.las	880	61,904	15,029	16,960	17,568
14T_PL_7027.las	912	37,136	16,463	19,344	21,056
14T_PL_7028.las	880	65,520	16,385	19,280	20,640

C-3 Report on Intensity Values (Tiled Data) - continued

File	Minimum	Maximum	Mean	Median	Mode
14T_PL_7029.las	784	65,520	13,754	16,160	1,712
14T_PL_7030.las	896	34,240	16,004	18,176	19,776
14T_PL_7031.las	928	65,520	16,176	18,672	20,800
14T_PL_7032.las	880	65,520	15,924	19,072	20,752
14T_PL_7033.las	912	37,312	18,826	20,736	21,280
14T_PL_7034.las	832	46,144	18,603	19,936	20,256
14T_PL_7035.las	848	65,520	14,443	18,144	20,704
14T_PL_7036.las	656	65,520	13,690	17,136	2,048
14T_PL_7037.las	848	65,520	15,398	18,800	1,680
14T_PL_7038.las	800	37,152	11,738	11,440	1,744
14T_PL_7039.las	896	65,520	16,684	18,208	18,704
14T_PL_7040.las	880	52,336	16,862	19,008	19,856
14T_PL_7041.las	864	65,520	13,879	17,152	1,808
14T_PL_7042.las	928	65,520	13,248	13,600	1,808
14T_PL_7043.las	896	61,728	17,254	18,736	18,736
14T_PL_7044.las	864	65,520	16,280	18,464	1,728
14T_PL_7045.las	16	65,520	12,622	14,336	2,160
14T_PL_7100.las	880	65,520	16,222	18,448	19,616
14T_PL_7101.las	912	38,960	18,562	19,488	18,032
14T_PL_7102.las	896	35,200	19,080	21,696	22,416
14T_PL_7103.las	864	65,520	15,046	17,664	1,728
14T_PL_7104.las	944	65,520	16,029	17,440	17,936
14T_PL_7105.las	880	65,520	16,761	18,912	19,264
14T_PL_7106.las	848	37,296	13,110	15,536	1,936
14T_PL_7107.las	880	65,520	11,609	11,488	1,728
14T_PL_7108.las	848	65,520	14,570	16,144	1,728
14T_PL_7109.las	736	39,280	15,704	18,240	20,144
14T_PL_7110.las	912	49,840	16,642	18,592	20,304
14T_PL_7111.las	928	52,944	16,219	17,888	20,304
14T_PL_7112.las	896	39,072	15,961	16,736	16,352
14T_PL_7113.las	880	65,520	16,924	18,864	19,904
14T_PL_7114.las	16	65,520	16,342	18,880	19,792
14T_PL_7115.las	928	65,520	15,552	17,904	19,360

C-3 Report on Intensity Values (Tiled Data) - continued

File	Minimum	Maximum	Mean	Median	Mode
14T_PL_7116.las	352	65,520	14,977	17,488	1,744
14T_PL_7117.las	16	48,720	16,920	19,008	20,160
14T_PL_7118.las	912	65,520	17,590	18,752	19,104
14T_PL_7119.las	16	65,520	17,429	18,016	16,896
14T_PL_7120.las	128	65,520	16,641	18,272	19,024
14T_PL_7121.las	400	65,520	14,155	16,736	1,776
14T_PL_7122.las	528	65,520	14,561	16,496	1,712
14T_PL_7123.las	16	63,920	17,230	18,464	18,992
14T_PL_7124.las	896	65,520	16,873	18,688	19,232
14T_PL_7125.las	16	65,520	16,375	17,344	16,896
14T_PL_7126.las	16	65,520	16,299	18,064	18,224
14T_PL_7127.las	896	65,520	14,677	17,488	19,424
14T_PL_7128.las	864	65,520	15,921	17,808	18,896
14T_PL_7129.las	16	65,520	13,381	16,448	19,216
14T_PL_7130.las	832	65,520	13,056	13,072	18,000
14T_PL_7131.las	832	65,520	16,615	18,400	18,896
14T_PL_7132.las	896	65,520	14,628	16,064	18,800
14T_PL_7133.las	864	65,520	18,044	19,120	19,328
14T_PL_7134.las	624	65,520	17,369	18,384	18,496
14T_PL_7135.las	16	65,520	17,220	18,880	19,232
14T_PL_7136.las	848	65,520	14,987	17,744	19,216
14T_PL_7137.las	912	65,520	14,412	17,296	1,744
14T_PL_7138.las	880	65,520	13,928	17,344	19,168
14T_PL_7139.las	896	65,520	14,130	16,752	1,776
14T_PL_7140.las	816	65,520	16,055	17,904	18,496
14T_PL_7141.las	896	65,520	14,486	16,912	17,936
14T_PL_7142.las	864	65,520	15,964	18,560	19,424
14T_PL_7143.las	16	65,520	12,647	15,824	2,192
14T_PL_7144.las	16	65,520	16,536	17,712	18,048
14T_PL_7145.las	16	65,520	15,253	17,888	18,496
14T_PL_7146.las	16	65,520	18,211	20,224	20,384
14T_PL_7200.las	768	65,520	14,245	15,760	1,712
14T_PL_7201.las	896	65,520	16,470	16,400	15,632

C-3 Report on Intensity Values (Tiled Data) - continued

File	Minimum	Maximum	Mean	Median	Mode
14T_PL_7202.las	80	65,520	17,313	17,520	16,448
14T_PL_7203.las	16	65,520	15,979	16,784	16,384
14T_PL_7204.las	16	65,520	14,979	17,152	19,152
14T_PL_7205.las	16	65,520	16,734	18,336	19,088
14T_PL_7206.las	16	65,520	15,438	16,960	17,264
14T_PL_7207.las	16	65,520	14,501	16,704	1,712
14T_PL_7208.las	16	65,520	14,881	16,688	17,984
14T_PL_7209.las	16	65,520	13,243	14,944	15,760
14T_PL_7210.las	16	65,520	15,497	16,800	17,424
14T_PL_7211.las	16	65,520	14,988	15,760	15,328
14T_PL_7212.las	16	65,520	16,008	17,552	18,736
14T_PL_7213.las	16	65,520	15,013	16,848	18,480
14T_PL_7214.las	16	65,520	15,139	17,504	18,448
14T_PL_7215.las	16	65,520	13,494	16,288	18,112
14T_PL_7216.las	16	65,520	13,906	16,272	1,792
14T_PL_7217.las	16	65,520	16,311	17,488	18,192
14T_PL_7218.las	16	65,520	16,283	17,712	19,216
14T_PL_7219.las	16	65,520	17,309	18,400	19,664
14T_PL_7220.las	16	65,520	14,240	16,176	17,824
14T_PL_7221.las	16	65,520	13,158	16,128	1,776
14T_PL_7222.las	16	65,520	12,186	14,272	1,776
14T_PL_7223.las	16	65,520	15,021	17,696	1,776
14T_PL_7224.las	16	65,520	15,696	17,136	19,072
14T_PL_7225.las	16	65,520	15,003	16,528	18,320
14T_PL_7226.las	16	65,520	15,753	18,320	18,992
14T_PL_7227.las	16	65,520	15,613	17,344	18,176
14T_PL_7228.las	16	65,520	13,616	16,256	1,856
14T_PL_7229.las	16	65,520	12,836	15,504	17,712
14T_PL_7230.las	16	65,520	13,271	15,248	18,320
14T_PL_7231.las	16	65,520	15,100	17,248	18,672
14T_PL_7232.las	16	65,520	14,734	17,872	19,088
14T_PL_7233.las	16	65,520	13,631	15,552	18,160
14T_PL_7234.las	16	65,520	16,389	18,000	18,768

C-3 Report on Intensity Values (Tiled Data) - continued

File	Minimum	Maximum	Mean	Median	Mode
14T_PL_7235.las	16	65,520	14,727	17,040	18,688
14T_PL_7236.las	16	65,520	15,508	16,864	18,512
14T_PL_7237.las	16	65,520	13,056	15,600	1,744
14T_PL_7238.las	16	65,520	12,993	15,984	1,824
14T_PL_7239.las	16	65,520	13,767	16,656	1,760
14T_PL_7240.las	16	65,520	14,822	16,192	17,104
14T_PL_7241.las	16	65,520	15,235	16,800	16,528
14T_PL_7242.las	16	65,520	13,714	16,192	1,744
14T_PL_7243.las	16	65,520	13,357	16,448	1,824
14T_PL_7244.las	16	65,520	16,812	17,536	17,824
14T_PL_7245.las	16	65,520	16,366	17,712	17,648
14T_PL_7246.las	16	65,520	17,162	19,632	20,192
14T_PL_7300.las	16	65,520	12,756	13,328	1,760
14T_PL_7301.las	16	65,520	15,206	16,448	16,416
14T_PL_7302.las	16	65,520	15,547	16,272	15,360
14T_PL_7303.las	16	65,520	14,666	16,160	15,872
14T_PL_7304.las	16	65,520	16,012	17,664	18,192
14T_PL_7305.las	752	65,520	16,890	17,632	19,376
14T_PL_7306.las	832	65,520	15,374	14,992	14,224
14T_PL_7307.las	864	65,520	14,458	16,016	18,736
14T_PL_7308.las	832	65,520	9,316	5,504	2,496
14T_PL_7309.las	16	65,520	15,335	17,072	17,584
14T_PL_7310.las	16	65,520	14,039	16,512	2,528
14T_PL_7311.las	16	65,520	15,988	17,152	17,776
14T_PL_7312.las	16	65,520	12,518	15,248	1,760
14T_PL_7313.las	16	65,520	15,113	17,136	18,656
14T_PL_7314.las	16	65,520	14,444	17,056	17,888
14T_PL_7315.las	16	65,520	14,512	16,784	17,968
14T_PL_7316.las	16	65,520	14,466	16,848	18,448
14T_PL_7317.las	16	65,520	15,150	16,416	15,984
14T_PL_7318.las	16	65,520	12,309	14,880	2,608
14T_PL_7319.las	16	65,520	16,166	17,168	18,304
14T_PL_7320.las	16	65,520	14,248	16,672	1,808

C-3 Report on Intensity Values (Tiled Data) - continued

File	Minimum	Maximum	Mean	Median	Mode
14T_PL_7321.las	16	65,520	13,971	16,112	17,584
14T_PL_7322.las	16	65,520	12,230	14,480	17,952
14T_PL_7323.las	16	65,520	12,541	15,296	3,312
14T_PL_7324.las	16	65,520	16,161	17,280	16,480
14T_PL_7325.las	16	65,520	14,988	16,656	18,160
14T_PL_7326.las	16	65,520	13,838	17,136	19,664
14T_PL_7327.las	16	65,520	15,667	17,408	18,400
14T_PL_7328.las	16	65,520	14,680	16,592	18,176
14T_PL_7329.las	16	65,520	14,746	16,960	18,144
14T_PL_7330.las	16	65,520	13,836	16,400	1,776
14T_PL_7331.las	16	65,520	15,082	17,616	1,776
14T_PL_7332.las	16	65,520	13,092	15,408	1,664
14T_PL_7333.las	16	65,520	14,819	17,248	17,744
14T_PL_7334.las	16	65,520	16,762	18,000	17,856
14T_PL_7335.las	16	65,520	15,533	17,456	17,792
14T_PL_7336.las	880	65,520	15,689	17,808	18,688
14T_PL_7337.las	880	65,520	15,656	18,032	18,784
14T_PL_7338.las	16	65,520	16,741	18,784	19,776
14T_PL_7339.las	16	65,520	15,689	18,320	1,792
14T_PL_7340.las	16	65,520	16,066	18,336	18,832
14T_PL_7341.las	16	65,520	17,598	18,864	19,168
14T_PL_7342.las	16	65,520	15,856	17,136	17,456
14T_PL_7343.las	16	65,520	14,792	17,472	18,496
14T_PL_7344.las	16	65,520	16,000	17,520	18,576
14T_PL_7345.las	16	65,520	16,629	18,528	19,008
14T_PL_7346.las	16	65,520	19,511	20,160	20,032
14T_PL_7400.las	16	65,520	13,019	15,536	1,744
14T_PL_7401.las	16	65,520	13,391	15,680	1,760
14T_PL_7402.las	16	65,520	15,595	16,528	16,048
14T_PL_7403.las	16	65,520	16,664	17,600	18,960
14T_PL_7404.las	16	65,520	14,979	16,368	16,528
14T_PL_7405.las	16	65,520	16,330	17,328	15,616
14T_PL_7406.las	16	65,520	15,851	17,728	19,504

C-3 Report on Intensity Values (Tiled Data) - continued

File	Minimum	Maximum	Mean	Median	Mode
14T_PL_7407.las	16	65,520	10,427	9,712	2,096
14T_PL_7408.las	16	65,520	12,403	13,952	1,760
14T_PL_7409.las	16	65,520	15,345	17,408	18,096
14T_PL_7410.las	16	65,520	16,173	16,752	16,384
14T_PL_7411.las	16	65,520	15,228	16,816	16,480
14T_PL_7412.las	800	65,520	12,782	15,376	1,776
14T_PL_7413.las	848	65,520	13,751	16,176	17,712
14T_PL_7414.las	832	65,520	13,249	14,928	14,816
14T_PL_7415.las	880	65,520	15,538	17,680	18,464
14T_PL_7416.las	16	65,520	14,408	17,136	18,656
14T_PL_7417.las	16	65,520	14,285	16,880	18,848
14T_PL_7418.las	16	65,520	16,412	17,456	18,304
14T_PL_7419.las	16	65,520	15,796	17,584	18,304
14T_PL_7420.las	16	65,520	16,167	18,080	18,800
14T_PL_7421.las	16	65,520	16,371	17,824	18,144
14T_PL_7422.las	16	65,520	16,361	17,328	17,168
14T_PL_7423.las	16	65,520	15,695	16,064	15,872
14T_PL_7424.las	16	65,520	16,007	16,704	16,128
14T_PL_7425.las	16	65,520	15,870	17,440	18,256
14T_PL_7426.las	16	65,520	15,771	18,032	18,416
14T_PL_7427.las	16	65,520	14,798	16,752	17,280
14T_PL_7428.las	16	65,520	15,932	16,768	16,528
14T_PL_7429.las	16	65,520	14,523	16,304	17,312
14T_PL_7430.las	16	65,520	14,836	17,184	18,048
14T_PL_7431.las	16	65,520	14,811	16,816	18,224
14T_PL_7432.las	16	65,520	15,013	16,576	17,024
14T_PL_7433.las	16	65,520	14,270	16,096	16,768
14T_PL_7434.las	16	65,520	14,951	16,784	17,024
14T_PL_7435.las	16	65,520	13,202	16,288	1,760
14T_PL_7436.las	16	65,520	16,794	18,784	19,088
14T_PL_7437.las	912	65,520	16,265	18,016	18,640
14T_PL_7438.las	16	65,520	16,396	17,792	18,320
14T_PL_7439.las	16	65,520	18,608	20,000	20,672

C-3 Report on Intensity Values (Tiled Data) - continued

File	Minimum	Maximum	Mean	Median	Mode
14T_PL_7440.las	16	65,520	18,216	19,744	20,048
14T_PL_7441.las	16	65,520	17,371	19,088	19,376
14T_PL_7442.las	16	65,520	16,509	18,240	18,464
14T_PL_7443.las	16	65,520	16,953	19,008	19,936
14T_PL_7444.las	16	65,520	16,339	18,224	19,552
14T_PL_7445.las	16	65,520	14,994	17,568	18,832
14T_PL_7446.las	16	65,520	18,595	19,312	19,456
14T_PL_7500.las	16	65,520	14,611	16,352	1,712
14T_PL_7501.las	16	65,520	13,316	15,216	1,760
14T_PL_7502.las	16	65,520	13,992	15,088	15,200
14T_PL_7503.las	16	65,520	12,541	13,872	1,744
14T_PL_7504.las	16	65,520	14,731	15,568	15,568
14T_PL_7505.las	880	65,520	13,597	15,008	15,600
14T_PL_7506.las	16	65,520	12,517	14,480	1,760
14T_PL_7507.las	16	65,520	15,899	17,440	17,936
14T_PL_7508.las	16	65,520	16,165	18,112	18,784
14T_PL_7509.las	848	65,520	15,979	18,112	18,912
14T_PL_7510.las	16	65,520	15,963	17,888	19,008
14T_PL_7511.las	16	65,520	16,132	17,360	18,016
14T_PL_7512.las	16	65,520	14,080	16,688	18,720
14T_PL_7513.las	16	65,520	14,836	16,752	18,352
14T_PL_7514.las	16	65,520	15,313	18,000	19,104
14T_PL_7515.las	16	65,520	16,129	17,632	17,760
14T_PL_7516.las	16	65,520	17,354	18,640	19,184
14T_PL_7517.las	832	65,520	14,757	16,208	18,688
14T_PL_7518.las	784	65,520	15,649	17,600	17,872
14T_PL_7519.las	768	65,520	16,451	17,728	18,272
14T_PL_7520.las	64	65,520	16,181	17,376	18,096
14T_PL_7521.las	16	65,520	15,925	17,664	20,144
14T_PL_7522.las	16	65,520	16,898	17,328	16,640
14T_PL_7523.las	16	65,520	15,671	17,152	18,352
14T_PL_7524.las	16	65,520	15,543	16,048	16,080
14T_PL_7525.las	16	65,520	16,219	17,424	18,464

C-3 Report on Intensity Values (Tiled Data) - continued

File	Minimum	Maximum	Mean	Median	Mode
14T_PL_7526.las	16	65,520	16,803	17,744	17,344
14T_PL_7527.las	16	65,520	15,084	17,136	1,824
14T_PL_7528.las	16	65,520	15,032	16,688	1,712
14T_PL_7529.las	16	65,520	15,209	17,456	1,728
14T_PL_7530.las	16	65,520	14,950	17,152	18,000
14T_PL_7531.las	16	65,520	15,946	17,440	17,712
14T_PL_7532.las	16	65,520	14,354	16,784	1,776
14T_PL_7533.las	16	65,520	13,125	15,248	1,824
14T_PL_7534.las	16	65,520	12,492	15,328	4,288
14T_PL_7535.las	16	65,520	12,979	16,256	1,824
14T_PL_7536.las	16	65,520	14,622	16,528	18,224
14T_PL_7537.las	16	65,520	15,327	16,976	17,632
14T_PL_7538.las	16	65,520	15,867	17,600	18,464
14T_PL_7539.las	16	65,520	13,607	16,608	1,712
14T_PL_7540.las	16	65,520	14,473	17,472	1,824
14T_PL_7541.las	16	65,520	15,818	18,544	19,280
14T_PL_7542.las	16	65,520	17,203	18,848	19,536
14T_PL_7543.las	16	65,520	19,060	19,968	19,856
14T_PL_7544.las	16	65,520	15,221	18,304	20,112
14T_PL_7545.las	16	65,520	14,626	17,600	1,776
14T_PL_7546.las	16	65,520	15,231	18,656	20,208
14T_PL_7600.las	784	65,520	14,418	14,992	14,752
14T_PL_7601.las	944	65,520	13,385	14,800	16,000
14T_PL_7602.las	656	65,520	14,393	15,760	16,816
14T_PL_7603.las	880	65,520	12,241	13,216	14,288
14T_PL_7604.las	16	65,520	13,512	13,904	14,752
14T_PL_7605.las	16	65,520	14,526	15,200	16,016
14T_PL_7606.las	16	65,520	14,139	16,128	1,680
14T_PL_7607.las	16	65,520	15,174	16,976	18,352
14T_PL_7608.las	16	65,520	15,509	18,256	1,776
14T_PL_7609.las	16	65,520	16,625	18,272	18,160
14T_PL_7610.las	16	65,520	14,423	15,600	15,232
14T_PL_7611.las	16	65,520	14,709	16,416	1,712

C-3 Report on Intensity Values (Tiled Data) - continued

File	Minimum	Maximum	Mean	Median	Mode
14T_PL_7612.las	16	65,520	15,638	18,080	19,504
14T_PL_7613.las	16	65,520	17,188	19,568	20,480
14T_PL_7614.las	16	65,520	16,613	18,672	19,184
14T_PL_7615.las	16	65,520	15,351	17,936	18,736
14T_PL_7616.las	16	65,520	17,331	18,912	19,952
14T_PL_7617.las	16	65,520	16,280	17,616	17,616
14T_PL_7618.las	16	65,520	16,792	18,256	17,968
14T_PL_7619.las	16	65,520	17,669	19,456	20,784
14T_PL_7620.las	16	65,520	17,642	19,344	20,352
14T_PL_7621.las	16	65,520	15,484	16,896	16,064
14T_PL_7622.las	16	65,520	16,086	18,224	1,824
14T_PL_7623.las	64	65,520	16,691	17,696	17,536
14T_PL_7624.las	128	65,520	16,470	17,616	16,960
14T_PL_7625.las	944	65,520	16,492	18,544	20,480
14T_PL_7626.las	1,056	65,520	18,138	19,696	20,336
14T_PL_7627.las	992	65,520	15,463	18,288	1,824
14T_PL_7628.las	928	65,520	16,165	18,608	1,712
14T_PL_7629.las	832	65,520	15,020	17,696	1,664
14T_PL_7630.las	896	65,520	19,513	20,528	20,608
14T_PL_7631.las	832	64,176	15,276	17,696	1,712
14T_PL_7632.las	960	35,520	12,273	15,120	1,680
14T_PL_7633.las	1,120	25,728	16,197	17,216	16,368
Overall Statistics	16	65,520	16,690	17,040	16,928

C-3 Report on Intensity Values (Tiled Data) - continued

The purpose of this section is to show a frequency distribution chart of intensities throughout all of the lidar tiled files.

Data Source - Y:\Mapping\Projects\65219751_NE_NRCS_Ortho_Lidar\Production\Final_Client_Deliverables\Block3_Surdex\point_cloud\tilecls

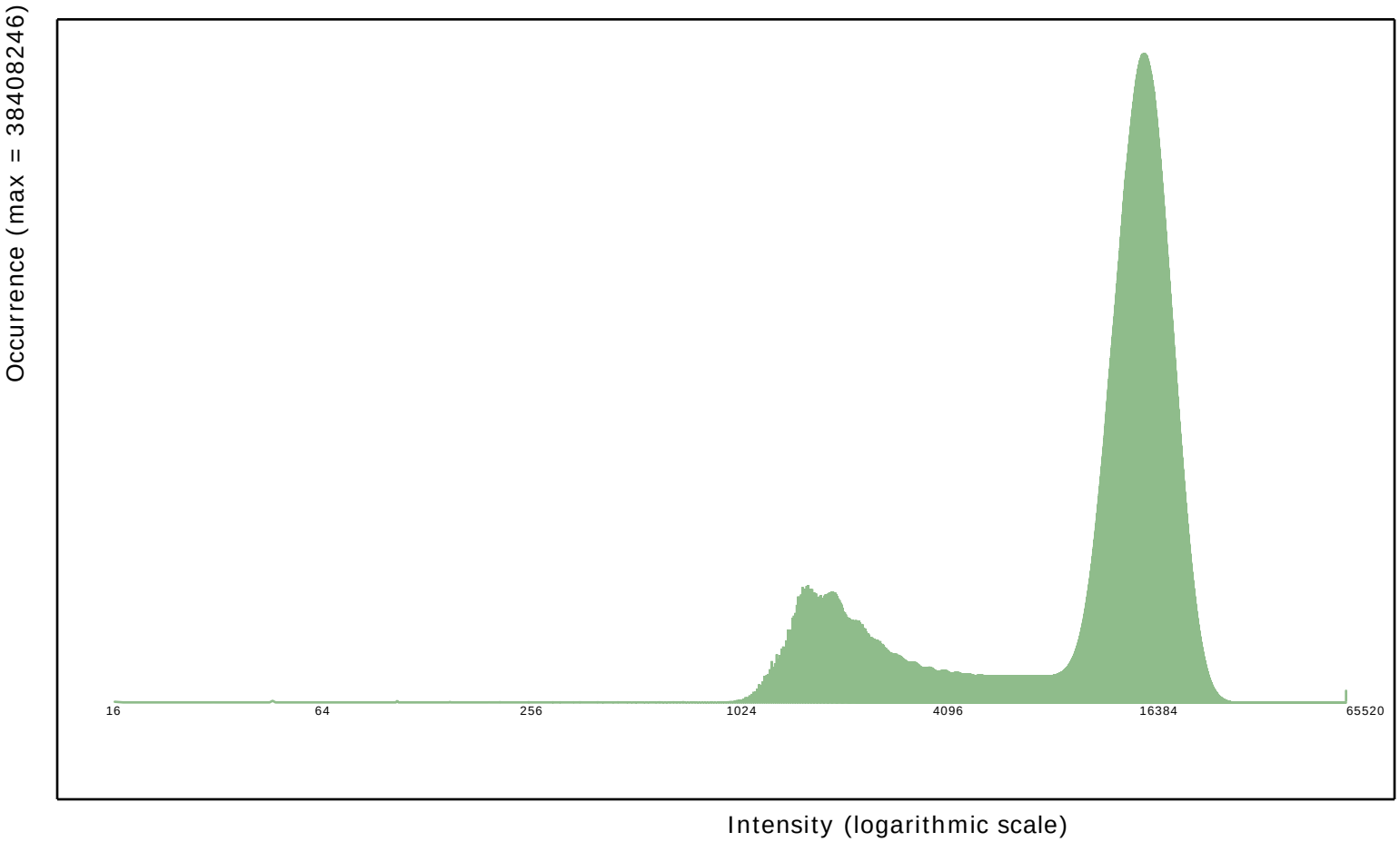

C-3 Report on Intensity Values (Tiled Data) - continued

The purpose of this section is to show a graphic of lidar tiled data points colored by intensity. Blank tiles can indicate a processing problem dealing with lidar intensity attribute information.

Data Source - Y:\Mapping\Projects\65219751_NE_NRCS_Ortho_Lidar\Production\Final_Client_Deliverables\Block3_Surdex\point_cloud\tilecls

Result Path - D:\00_NE_NRCS\Block_3_Surdex_QC\C_3\ColorByIntensity_Classified.jpg



C-4 Report on Nominal Pulse Spacing (NPS)

The USGS Lidar Base Specification Version 1.2 states: "Assessment and reporting of the NPS is made against single swath, single instrument, first return only data, including only the geometrically usable part of the swath (typically the center 95 percent) and excluding acceptable data voids. Higher net densities of lidar point measurements are being achieved more often by using multiple coverages, creating a need for a separate new term to prevent confusion with NPS and NPD. This specification will use the terms aggregate nominal pulse spacing (ANPS) and aggregate nominal pulse density (ANPD) to describe the net overall pulse spacing and density, respectively. The table "Aggregate nominal pulse spacing and density, Quality Level 0–Quality Level 3" (table 1) lists the required ANPS and ANPD by QL. Dependent on the local terrain and land cover conditions in a project, a greater pulse density may be required on specific projects."

Table 1. Aggregate nominal pulse spacing and density, Quality Level 0–Quality Level 3.

[m, meters; pls/m^2, pulses per square meter; ≤, less than or equal to; ≥, greater than or equal to]

Quality Level (QL)	Aggregate nominal pulse spacing (ANPS) (m)	Aggregate nominal pulse density (ANPD) (pls/m^2)
QL0	≤0.35	≥8.0
QL1	≤0.35	≥8.0
QL2	≤0.71	≥2.0
QL3	≤1.41	≥0.5

The purpose of this section is to report on the lidar point density and nominal point spacing by swath file. Averages by swath files (not including overlap), project boundary polygons (including swath overlap), and aggregate project boundary polygons (including swath overlap) are reported.

Boresighted Files - Y:\Mapping\Projects\65219751_NE_NRCS_Ortho_Lidar\Production\Final_Client_Deliverables\Block3_Surdex\point_cloud\swathuncls

Quality level tested: QL2

File	Number of First Returns	Area of Swath	Point Density	NPS
00132.las	564,968	205,296	2.752/0.256	0.603/1.978
00133.las	153,991,986	69,921,664	2.202/0.205	0.674/2.211
00134.las	267,800,701	120,329,136	2.226/0.207	0.670/2.198

C-4 Report on Nominal Pulse Spacing (NPS) - continued

File	Number of First Returns	Area of Swath	Point Density	NPS
00135.las	260,728,348	120,069,600	2.171/0.202	0.679/2.228
00136.las	254,711,559	119,495,712	2.132/0.198	0.685/2.247
00138.las	291,689,508	113,927,056	2.560/0.238	0.625/2.051
00139.las	293,294,536	113,849,312	2.576/0.239	0.623/2.044
00140.las	289,742,311	113,981,536	2.542/0.236	0.627/2.057
00141.las	262,519,158	116,009,552	2.263/0.210	0.665/2.182
00142.las	256,506,494	115,719,136	2.217/0.206	0.672/2.205
00143.las	266,959,047	115,973,792	2.302/0.214	0.659/2.162
00144.las	258,095,166	115,895,040	2.227/0.207	0.670/2.198
00145.las	261,644,174	115,588,864	2.264/0.210	0.665/2.182
00147.las	260,754,298	114,740,224	2.273/0.211	0.663/2.175
00148.las	263,052,360	114,734,608	2.293/0.213	0.660/2.165
00149.las	262,437,399	115,083,504	2.280/0.212	0.662/2.172
00150.las	260,678,772	114,558,336	2.276/0.211	0.663/2.175
00151.las	259,911,575	115,328,160	2.254/0.209	0.666/2.185
00152.las	267,021,542	115,176,464	2.318/0.215	0.657/2.156
00153.las	263,402,089	115,891,840	2.273/0.211	0.663/2.175
00154.las	274,132,420	115,537,664	2.373/0.220	0.649/2.129
00157.las	60,122,580	22,418,752	2.682/0.249	0.611/2.005
00158.las	260,894,191	115,932,528	2.250/0.209	0.667/2.188
00159.las	272,044,242	115,490,784	2.356/0.219	0.652/2.139
00160.las	270,397,611	115,794,304	2.335/0.217	0.654/2.146
00161.las	274,180,134	115,357,056	2.377/0.221	0.649/2.129
00162.las	269,177,628	115,537,440	2.330/0.216	0.655/2.149
00164.las	279,927,053	115,092,240	2.432/0.226	0.641/2.103
00165.las	272,433,593	115,084,448	2.367/0.220	0.650/2.133
00166.las	280,286,252	115,048,064	2.436/0.226	0.641/2.103
00167.las	274,857,954	114,954,640	2.391/0.222	0.647/2.123
00168.las	280,592,602	115,000,912	2.440/0.227	0.640/2.100
00169.las	270,980,462	115,341,792	2.349/0.218	0.652/2.139
00170.las	273,869,151	115,181,280	2.378/0.221	0.649/2.129
00171.las	282,865,426	115,686,880	2.445/0.227	0.640/2.100
00172.las	283,633,345	115,342,544	2.459/0.228	0.638/2.093

C-4 Report on Nominal Pulse Spacing (NPS) - continued

File	Number of First Returns	Area of Swath	Point Density	NPS
00173.las	345,005,980	113,719,264	3.034/0.282	0.574/1.883
00174.las	271,333,337	113,320,112	2.394/0.222	0.646/2.119
00175.las	332,078,443	113,641,536	2.922/0.271	0.585/1.919
00176.las	274,070,874	113,139,248	2.422/0.225	0.643/2.110
00177.las	332,515,520	113,286,144	2.935/0.273	0.584/1.916
00178.las	277,822,706	113,596,560	2.446/0.227	0.639/2.096
00179.las	191,745,281	71,987,360	2.664/0.247	0.613/2.011
00180.las	158,726,074	57,710,608	2.750/0.255	0.603/1.978
00181.las	264,359,110	113,710,208	2.325/0.216	0.656/2.152
00182.las	314,591,323	113,526,016	2.771/0.257	0.601/1.972
00183.las	267,790,740	113,715,008	2.355/0.219	0.652/2.139
00184.las	359,855,515	113,832,208	3.161/0.294	0.562/1.844
00185.las	262,402,990	113,639,680	2.309/0.215	0.658/2.159
00186.las	339,365,195	113,804,192	2.982/0.277	0.579/1.900
00187.las	268,698,001	113,763,248	2.362/0.219	0.651/2.136
00188.las	327,389,901	113,829,472	2.876/0.267	0.590/1.936
00189.las	264,690,756	113,966,048	2.323/0.216	0.656/2.152
00190.las	360,690,249	112,886,112	3.195/0.297	0.559/1.834
00191.las	343,380,980	113,575,696	3.023/0.281	0.575/1.886
00192.las	334,015,699	113,701,664	2.938/0.273	0.583/1.913
00193.las	275,144,658	113,640,848	2.421/0.225	0.643/2.110
00194.las	327,019,904	113,667,104	2.877/0.267	0.590/1.936
00195.las	277,088,296	113,667,488	2.438/0.226	0.640/2.100
00196.las	327,171,118	113,646,848	2.879/0.267	0.589/1.932
00197.las	318,952,708	114,216,736	2.793/0.259	0.598/1.962
00198.las	273,034,847	114,329,104	2.388/0.222	0.647/2.123
00199.las	314,378,189	114,229,152	2.752/0.256	0.603/1.978
00200.las	276,340,225	114,293,232	2.418/0.225	0.643/2.110
00201.las	307,108,449	114,244,656	2.688/0.250	0.610/2.001
00202.las	278,274,386	114,253,504	2.436/0.226	0.641/2.103
00203.las	11,391,281	4,950,928	2.301/0.214	0.659/2.162
00204.las	323,077,971	114,739,136	2.816/0.262	0.596/1.955
00205.las	270,442,283	114,894,592	2.354/0.219	0.652/2.139

C-4 Report on Nominal Pulse Spacing (NPS) - continued

File	Number of First Returns	Area of Swath	Point Density	NPS
00206.las	119,847,327	44,472,800	2.695/0.250	0.609/1.998
00207.las	198,091,373	73,327,136	2.701/0.251	0.608/1.995
00208.las	275,586,466	114,771,104	2.401/0.223	0.645/2.116
00380.las	14,259,000	5,265,280	2.708/0.252	0.608/1.995
00381.las	11,940,009	4,767,568	2.504/0.233	0.632/2.073
00382.las	15,434,708	5,556,624	2.778/0.258	0.600/1.969
00383.las	11,835,106	4,722,624	2.506/0.233	0.632/2.073
00384.las	16,758,862	5,785,728	2.897/0.269	0.588/1.929
00414.las	3,167,264	1,374,848	2.304/0.214	0.659/2.162
00427.las	11,035,330	4,756,848	2.320/0.216	0.657/2.156
00428.las	21,132,663	7,853,648	2.691/0.250	0.610/2.001
00439.las	16,109,008	6,345,712	2.539/0.236	0.628/2.060
00440.las	14,218,668	5,721,904	2.485/0.231	0.634/2.080
00441.las	17,461,702	7,037,120	2.481/0.230	0.635/2.083
00442.las	12,660,033	5,747,680	2.203/0.205	0.674/2.211
00443.las	25,337,546	9,128,496	2.776/0.258	0.600/1.969
00444.las	14,680,012	5,873,840	2.499/0.232	0.633/2.077
00445.las	26,844,128	9,873,056	2.719/0.253	0.606/1.988
00446.las	21,578,841	8,317,840	2.594/0.241	0.621/2.037
00447.las	11,288,849	4,682,096	2.411/0.224	0.644/2.113
00448.las	13,205,310	5,241,408	2.519/0.234	0.630/2.067
00450.las	11,940,258	5,245,616	2.276/0.211	0.663/2.175
00451.las	16,228,542	5,922,192	2.740/0.255	0.604/1.982
00452.las	10,515,211	4,382,496	2.399/0.223	0.646/2.119
00453.las	12,335,804	5,307,104	2.324/0.216	0.656/2.152
00454.las	9,544,619	4,075,296	2.342/0.218	0.653/2.142
00455.las	10,200,447	4,438,272	2.298/0.213	0.660/2.165
00458.las	28,720,260	10,245,360	2.803/0.260	0.597/1.959
00459.las	12,559,751	5,301,872	2.369/0.220	0.650/2.133
00460.las	25,649,517	9,381,664	2.734/0.254	0.605/1.985
00461.las	13,848,618	5,779,264	2.396/0.223	0.646/2.119
00462.las	17,339,299	6,508,640	2.664/0.247	0.613/2.011
00463.las	13,929,432	5,930,480	2.349/0.218	0.652/2.139

C-4 Report on Nominal Pulse Spacing (NPS) - continued

File	Number of First Returns	Area of Swath	Point Density	NPS
00464.las	10,349,789	4,347,616	2.381/0.221	0.648/2.126
00465.las	22,950,117	8,163,664	2.811/0.261	0.596/1.955
00466.las	11,089,802	4,619,520	2.401/0.223	0.645/2.116
00467.las	13,712,010	5,236,416	2.619/0.243	0.618/2.028
00468.las	11,325,020	4,772,720	2.373/0.220	0.649/2.129
Average			2.494/0.232	0.633/2.077
			pp Square Meter/ pp Square US Survey Foot	Meter/ US Survey Feet
Block 3	19,730,148,675	6,014,425,674	3.280/0.305	0.552/1.811
Aggregate	19,730,148,675	6,014,425,674	3.280/0.305	0.552/1.811
			pp Square Meter/ pp Square US Survey Foot	Meter/ US Survey Feet

* - indicates a swath whose NPS and Point Density were brought up to specifications due to the inclusion of one or more re-flight swaths.

C-5 Report on Data Voids

The USGS Lidar Base Specification Version 1.2 states: "Data voids, in lidar, are gaps in the point cloud coverage, caused by surface absorbance or refraction of the lidar pulse (or both absorbance and refraction simultaneously), instrument or processing anomalies or failure, obstruction of the lidar pulse, or improper collection because of flight plans. A data void is considered to be any area greater than or equal to 4(ANPS2), which is measured using first returns only. Data voids within a single swath are not acceptable, except in the following circumstances:
(1) where caused by water bodies.
(2) where caused by areas of low near infrared (NIR) reflectivity such as asphalt or composition roofing, or
(3) where appropriately filled in by another swath. "

The purpose of this section is to show graphically where possible lidar data voids are located. Data voids can be caused by a lack of coverage at the time of collection, water bodies not reflecting the laser beam back to the receiver, lidar occlusions caused by objects above ground like tall buildings, etc. Not all data voids are problematic. The intention of this test is to isolate the first example of lidar data voids - a lack of coverage at the time of collection. A close inspection must be done on the results to determine if the lidar coverage was collected and processed to meet the intended specifications.

Data Source - Y:\Mapping\Projects\65219751_NE_NRCS_Ortho_Lidar\Production\Final_Client_Deliverables\Block3_Surdex\point_cloud\swathuncls

Y:\Mapping\Projects\65219751_NE_NRCS_Ortho_Lidar\Admin\QA_QC\Block_3_Surdex\C_5\Boresighted_DataVoids_SingleFile.jp2

C-5 Report on Data Voids



Cell size: 2.840 Meter

- Green: Cells containing at least 1 first return lidar point (number of cells = 744,792,646)
- Red: Cells containing no first return lidar points (number of cells = 952,880)
- Background Color: Null data

C-6.1 Report on Spatial Distribution and Regularity

The USGS Lidar Base Specification Version 1.2 states: "The spatial distribution of geometrically usable points will be uniform and regular. Although lidar instruments do not produce regularly gridded points, collections shall be planned and executed to produce an aggregate first return point cloud that approaches a regular lattice of points, rather than a collection of widely spaced, high-density profiles of the terrain. The regularity of the point pattern and density throughout the dataset is important and will be assessed by using the following steps:
(1) Generating a density grid from the data with cell sizes equal to twice the design ANPS and a radius equal to the design ANPS.
(2) Ensuring at least 90 percent of the cells in the grid contain at least one lidar point.
(3) Using individual (single) swaths, with only the first return points located within the geometrically usable center part (typically 95 percent) of each swath.
(4) Excluding acceptable data voids previously identified in this specification.
The process described in this section relates only to regular and uniform point distribution. The process does not relate to, nor can it be used for, the assessment of NPS or ANPS. The USGS–NGP may allow lower passing thresholds for this requirement in areas of substantial relief where maintaining a regular and uniform point distribution is impractical."

The purpose of this section is to show graphically where unacceptable lidar spatial distributions are located. Lidar spatial distribution can be affected by problems in flight planning (e.g., incorrect scan frequency / pulse rate pairing) or flight execution (e.g., strong headwinds or tailwinds), a lack of coverage at the time of collection, water bodies not reflecting the laser beam back to the receiver, lidar occlusions caused by objects above ground like tall buildings, etc. Not all lidar spatial distribution violations are truly problematic. The intention of this test is to isolate the first example of lidar spatial distribution violations - problems in flight planning or flight execution. A close inspection must be done on the results to determine if the lidar spatial distribution was collected and processed to meet the intended specifications.

Data Source - Y:\Mapping\Projects\65219751_NE_NRCS_Ortho_Lidar\Production\Final_Client_Deliverables\Block3_Surdex\point_cloud\swathuncls

Y:\Mapping\Projects\65219751_NE_NRCS_Ortho_Lidar\Admin\QA_QC\Block_3_Surdex\C_6\Boresighted_SpatialDistribution_SingleFile.jp2

C-6.1 Report on Spatial Distribution and Regularity - continued



Cell size: 1.420 Meter

Green: Cells containing at least one first return lidar point (number of cells = 2,973,386,637)
Red: Cells not containing at least one first return lidar point (number of cells = 9,478,404)
Background Color: Null data
Percentage of cells in the grid that contain at least one first return lidar point = 99.68% (Requirement is typically 90%)
See JPG2000 file for full resolution results

C-6.2 Report on Spatial Distribution and Regularity of Individual Swaths

Swath	Percentage of Cells that Contain >= 1
00132	67.09%
00133	87.08%
00134	86.04%
00135	85.91%
00136	85.86%
00138	89.95%
00141	87.73%
00143	88.33%
00144	88.23%
00145	88.49%
00153	88.20%
00154	89.61%
00157	80.18%
00158	89.35%
00160	89.73%
00178	88.72%
00205	89.87%
00207	89.65%
00208	85.20%
00414	76.70%
00439	88.89%
00440	87.23%
00442	87.71%
00443	89.90%
00444	89.17%
00445	87.84%
00139	92.08%
00140	90.39%
00142	90.03%
00147	96.50%
00148	97.49%
00149	95.77%
00150	94.16%
00151	90.40%
00152	90.66%
00159	90.34%
00161	91.66%
00162	93.21%
00164	96.56%
00165	97.05%
00166	97.92%
00167	96.37%
00168	98.50%
00169	97.84%
00170	94.39%
00171	91.95%

C-6.2 Report on Spatial Distribution and Regularity of Individual Swath

Swath	Percentage of Cells that Contain >= 1
00172	93.89%
00173	99.59%
00174	98.54%
00175	96.99%
00176	93.14%
00177	91.96%
00179	99.66%
00180	99.79%
00181	96.82%
00182	95.69%
00183	93.34%
00184	91.88%
00185	92.00%
00186	91.73%
00187	91.45%
00188	91.51%
00189	91.49%
00190	94.43%
00191	93.17%
00192	93.12%
00193	93.10%
00194	93.84%
00195	91.75%
00196	91.53%
00197	92.18%
00198	92.23%
00199	92.84%
00200	92.57%
00201	93.52%
00202	93.42%
00203	96.21%
00204	90.88%
00206	91.31%
00380	92.43%
00381	96.32%
00382	92.28%
00383	94.68%
00384	90.65%
00427	92.58%
00428	92.44%
00441	90.23%
00446	90.85%
00447	91.35%
00448	97.07%
00450	96.22%
00451	91.11%

C-6.2 Report on Spatial Distribution and Regularity of Individual Swath

Swath	Percentage of Cells that Contain >= 1
00452	95.70%
00453	96.54%
00454	95.22%
00455	98.68%
00458	99.36%
00459	98.85%
00460	99.13%
00461	99.36%
00462	98.67%
00463	99.23%
00464	98.58%
00465	95.31%
00466	95.70%
00467	98.90%
00468	98.05%

C-7 Report on Collection Conditions

The USGS Lidar Base Specification Version 1.2 states: "Conditions for collection of lidar data will follow these guidelines: (1) Atmospheric conditions shall be cloud and fog free between the aircraft and ground during all collection operations. (2) Ground conditions shall be snow free. Very light, undrifted snow may be acceptable in special cases, with prior approval. (3) Ground conditions shall be free of extensive flooding or any other type of inundation

Note: Other collection condition requirements are also listed but are unable to be automatically derived with this reporting tool.

The purpose of this section is to provide a hyperlink to a NOAA website that shows the snow depth map for the extent of the lidar at the time of collection.

Ground Conditions:

Flight Date: 04/23/2018
http://www.nohrsc.noaa.gov/interactive/html/map.html?mode=pan&extents=us&zoom=&loc=40.7023178528452+N%2C+97.3651350652124+W&ql=station&var=ssm_depth&dy=2018&dm=4&dd=23&dh=23&snap=1&o5=1&o6=1&o11=1&o9=1&o13=1&lbl=m&o7=1&min_x=-97.8399827048579&min_y=40.3496977180344&max_x=-96.8902874255668&max_y=41.0549379876559&coord_x=-97.3651350652124&coord_y=40.7023178528452&zbox_n=&zbox_s=&zbox_e=&zbox_w=&metric=0&bgvar=dem&shdvar=shading&width=800&height=450&nw=800&nh=450&h_o=0&font=0&js=1&uc=0

Flight Date: 04/24/2018
http://www.nohrsc.noaa.gov/interactive/html/map.html?mode=pan&extents=us&zoom=&loc=40.7023178528452+N%2C+97.3651350652124+W&ql=station&var=ssm_depth&dy=2018&dm=4&dd=24&dh=16&snap=1&o5=1&o6=1&o11=1&o9=1&o13=1&lbl=m&o7=1&min_x=-97.8399827048579&min_y=40.3496977180344&max_x=-96.8902874255668&max_y=41.0549379876559&coord_x=-97.3651350652124&coord_y=40.7023178528452&zbox_n=&zbox_s=&zbox_e=&zbox_w=&metric=0&bgvar=dem&shdvar=shading&width=800&height=450&nw=800&nh=450&h_o=0&font=0&js=1&uc=0

Flight Date: 04/26/2018
http://www.nohrsc.noaa.gov/interactive/html/map.html?mode=pan&extents=us&zoom=&loc=40.7023178528452+N%2C+97.3651350652124+W&ql=station&var=ssm_depth&dy=2018&dm=4&dd=26&dh=23&snap=1&o5=1&o6=1&o11=1&o9=1&o13=1&lbl=m&o7=1&min_x=-97.8399827048579&min_y=40.3496977180344&max_x=-96.8902874255668&max_y=41.0549379876559&coord_x=-97.3651350652124&coord_y=40.7023178528452&zbox_n=&zbox_s=&zbox_e=&zbox_w=&metric=0&bgvar=dem&shdvar=shading&width=800&height=450&nw=800&nh=450&h_o=0&font=0&js=1&uc=0

Flight Date: 04/27/2018
http://www.nohrsc.noaa.gov/interactive/html/map.html?mode=pan&extents=us&zoom=&loc=40.7023178528452+N%2C+97.3651350652124+W&ql=station&var=ssm_depth&dy=2018&dm=4&dd=27&dh=18&snap=1&o5=1&o6=1&o11=1&o9=1&o13=1&lbl=m&o7=1&min_x=-97.8399827048579&min_y=40.3496977180344&max_x=-96.8902874255668&max_y=41.0549379876559&coord_x=-97.3651350652124&coord_y=40.7023178528452&zbox_n=&zbox_s=&zbox_e=&zbox_w=&metric=0&bgvar=dem&shdvar=shading&width=800&height=450&nw=800&nh=450&h_o=0&font=0&js=1&uc=0

C-7 Report on Collection Conditions - Continued

Ground Conditions:

Flight Date: 04/28/2018
http://www.nohrsc.noaa.gov/interactive/html/map.html?mode=pan&extents=us&zoom=&loc=40.7023178528452+N%2C+97.3651350652124+W&ql=station&var=ssm_depth&dy=2018&dm=4&dd=28&dh=22&snap=1&o5=1&o6=1&o11=1&o9=1&o13=1&lbl=m&o7=1&min_x=-97.8399827048579&min_y=40.3496977180344&max_x=-96.8902874255668&max_y=41.0549379876559&coord_x=-97.3651350652124&coord_y=40.7023178528452&zbox_n=&zbox_s=&zbox_e=&zbox_w=&metric=0&bgvar=dem&shdvar=shading&width=800&height=450&nw=800&nh=450&h_o=0&font=0&js=1&uc=0

Flight Date: 05/04/2018
http://www.nohrsc.noaa.gov/interactive/html/map.html?mode=pan&extents=us&zoom=&loc=40.7023178528452+N%2C+97.3651350652124+W&ql=station&var=ssm_depth&dy=2018&dm=5&dd=4&dh=23&snap=1&o5=1&o6=1&o11=1&o9=1&o13=1&lbl=m&o7=1&min_x=-97.8399827048579&min_y=40.3496977180344&max_x=-96.8902874255668&max_y=41.0549379876559&coord_x=-97.3651350652124&coord_y=40.7023178528452&zbox_n=&zbox_s=&zbox_e=&zbox_w=&metric=0&bgvar=dem&shdvar=shading&width=800&height=450&nw=800&nh=450&h_o=0&font=0&js=1&uc=0

Flight Date: 05/05/2018
http://www.nohrsc.noaa.gov/interactive/html/map.html?mode=pan&extents=us&zoom=&loc=40.7023178528452+N%2C+97.3651350652124+W&ql=station&var=ssm_depth&dy=2018&dm=5&dd=5&dh=1&snap=1&o5=1&o6=1&o11=1&o9=1&o13=1&lbl=m&o7=1&min_x=-97.8399827048579&min_y=40.3496977180344&max_x=-96.8902874255668&max_y=41.0549379876559&coord_x=-97.3651350652124&coord_y=40.7023178528452&zbox_n=&zbox_s=&zbox_e=&zbox_w=&metric=0&bgvar=dem&shdvar=shading&width=800&height=450&nw=800&nh=450&h_o=0&font=0&js=1&uc=0

Flight Date: 05/06/2018
http://www.nohrsc.noaa.gov/interactive/html/map.html?mode=pan&extents=us&zoom=&loc=40.7023178528452+N%2C+97.3651350652124+W&ql=station&var=ssm_depth&dy=2018&dm=5&dd=6&dh=21&snap=1&o5=1&o6=1&o11=1&o9=1&o13=1&lbl=m&o7=1&min_x=-97.8399827048579&min_y=40.3496977180344&max_x=-96.8902874255668&max_y=41.0549379876559&coord_x=-97.3651350652124&coord_y=40.7023178528452&zbox_n=&zbox_s=&zbox_e=&zbox_w=&metric=0&bgvar=dem&shdvar=shading&width=800&height=450&nw=800&nh=450&h_o=0&font=0&js=1&uc=0

C-7 Report on Collection Conditions - Continued

Ground Conditions:

Flight Date: 05/07/2018
http://www.nohrsc.noaa.gov/interactive/html/map.html?mode=pan&extents=us&zoom=&loc=40.7023178528452+N%2C+97.3651350652124+W&ql=station&var=ssm_depth&dy=2018&dm=5&dd=7&dh=16&snap=1&o5=1&o6=1&o11=1&o9=1&o13=1&lbl=m&o7=1&min_x=-97.8399827048579&min_y=40.3496977180344&max_x=-96.8902874255668&max_y=41.0549379876559&coord_x=-97.3651350652124&coord_y=40.7023178528452&zbox_n=&zbox_s=&zbox_e=&zbox_w=&metric=0&bgvar=dem&shdvar=shading&width=800&height=450&nw=800&nh=450&h_o=0&font=0&js=1&uc=0

DPH-1.1 Report on ASPRS LAS File Format (Swath Data) - Compliance

The USGS Lidar Base Specification Version 1.2 states: "All processing will be carried out with the understanding that all point deliverables are required to be fully compliant with ASPRS LAS Specification, version 1.4, using Point Data Record Format 6, 7, 8, 9 or 10. Data producers are encouraged to review the LAS Specification version 1.4 in detail (American Society for Photogrammetry and Remote Sensing, 2011)."

The purpose of this section is to show a table of LAS 1.4 compliance test results for each swath file.

Boresighted Files - Y:\Mapping\Projects\65219751_NE_NRCS_Ortho_Lidar\Production\Final_Client_Deliverables\Block3_Surdex\point_cloud\swathuncls

File	LAS Version/PDRF	System ID	Legacy Point Count	Legacy Return Counts	PSID/FSID Match	Global Encoding	VLRs / EVLRs	WKT*	Intensity	Point Count with Bad Return Info
00132.las	LAS 1.4, PDRF 6	PASS	0	0	PASS	PASS	0 / 9	PASS	Dataset PASS	0
00133.las	LAS 1.4, PDRF 6	PASS	0	0	PASS	PASS	0 / 2046	PASS	Dataset PASS	0
00134.las	LAS 1.4, PDRF 6	PASS	0	0	PASS	PASS	0 / 2806	PASS	Dataset PASS	0
00135.las	LAS 1.4, PDRF 6	PASS	0	0	PASS	PASS	0 / 2782	PASS	Dataset PASS	0
00136.las	LAS 1.4, PDRF 6	PASS	0	0	PASS	PASS	0 / 2767	PASS	Dataset PASS	0
00138.las	LAS 1.4, PDRF 6	PASS	0	0	PASS	PASS	0 / 3141	PASS	Dataset PASS	0
00139.las	LAS 1.4, PDRF 6	PASS	0	0	PASS	PASS	0 / 3080	PASS	Dataset PASS	0
00140.las	LAS 1.4, PDRF 6	PASS	0	0	PASS	PASS	0 / 3105	PASS	Dataset PASS	0
00141.las	LAS 1.4, PDRF 6	PASS	0	0	PASS	PASS	0 / 2781	PASS	Dataset PASS	0
00142.las	LAS 1.4, PDRF 6	PASS	0	0	PASS	PASS	0 / 2776	PASS	Dataset PASS	0
00143.las	LAS 1.4, PDRF 6	PASS	0	0	PASS	PASS	0 / 2804	PASS	Dataset PASS	0
00144.las	LAS 1.4, PDRF 6	PASS	0	0	PASS	PASS	0 / 2781	PASS	Dataset PASS	0
00145.las	LAS 1.4, PDRF 6	PASS	0	0	PASS	PASS	0 / 2848	PASS	Dataset PASS	0
00147.las	LAS 1.4, PDRF 6	PASS	0	0	PASS	PASS	0 / 2686	PASS	Dataset PASS	0
00148.las	LAS 1.4, PDRF 6	PASS	0	0	PASS	PASS	0 / 2695	PASS	Dataset PASS	0
00149.las	LAS 1.4, PDRF 6	PASS	0	0	PASS	PASS	0 / 2649	PASS	Dataset PASS	0
00150.las	LAS 1.4, PDRF 6	PASS	0	0	PASS	PASS	0 / 2793	PASS	Dataset PASS	0
00151.las	LAS 1.4, PDRF 6	PASS	0	0	PASS	PASS	0 / 2872	PASS	Dataset PASS	0
00152.las	LAS 1.4, PDRF 6	PASS	0	0	PASS	PASS	0 / 2884	PASS	Dataset PASS	0
00153.las	LAS 1.4, PDRF 6	PASS	0	0	PASS	PASS	0 / 2866	PASS	Dataset PASS	0
00154.las	LAS 1.4, PDRF 6	PASS	0	0	PASS	PASS	0 / 2939	PASS	Dataset PASS	0
00157.las	LAS 1.4, PDRF 6	PASS	0	0	PASS	PASS	0 / 393	PASS	Dataset PASS	0
00158.las	LAS 1.4, PDRF 6	PASS	0	0	PASS	PASS	0 / 2918	PASS	Dataset PASS	0
00159.las	LAS 1.4, PDRF 6	PASS	0	0	PASS	PASS	0 / 2983	PASS	Dataset PASS	0
00160.las	LAS 1.4, PDRF 6	PASS	0	0	PASS	PASS	0 / 2920	PASS	Dataset PASS	0
00161.las	LAS 1.4, PDRF 6	PASS	0	0	PASS	PASS	0 / 2834	PASS	Dataset PASS	0
00162.las	LAS 1.4, PDRF 6	PASS	0	0	PASS	PASS	0 / 2917	PASS	Dataset PASS	0
00164.las	LAS 1.4, PDRF 6	PASS	0	0	PASS	PASS	0 / 2805	PASS	Dataset PASS	0
00165.las	LAS 1.4, PDRF 6	PASS	0	0	PASS	PASS	0 / 2745	PASS	Dataset PASS	0
00166.las	LAS 1.4, PDRF 6	PASS	0	0	PASS	PASS	0 / 2811	PASS	Dataset PASS	0
00167.las	LAS 1.4, PDRF 6	PASS	0	0	PASS	PASS	0 / 2825	PASS	Dataset PASS	0
00168.las	LAS 1.4, PDRF 6	PASS	0	0	PASS	PASS	0 / 2836	PASS	Dataset PASS	0
00169.las	LAS 1.4, PDRF 6	PASS	0	0	PASS	PASS	0 / 2917	PASS	Dataset PASS	0
00170.las	LAS 1.4, PDRF 6	PASS	0	0	PASS	PASS	0 / 2928	PASS	Dataset PASS	0
00171.las	LAS 1.4, PDRF 6	PASS	0	0	PASS	PASS	0 / 2895	PASS	Dataset PASS	0
00172.las	LAS 1.4, PDRF 6	PASS	0	0	PASS	PASS	0 / 2966	PASS	Dataset PASS	0
00173.las	LAS 1.4, PDRF 6	PASS	0	0	PASS	PASS	0 / 3282	PASS	Dataset PASS	0
00174.las	LAS 1.4, PDRF 6	PASS	0	0	PASS	PASS	0 / 3044	PASS	Dataset PASS	0
00175.las	LAS 1.4, PDRF 6	PASS	0	0	PASS	PASS	0 / 3267	PASS	Dataset PASS	0
00176.las	LAS 1.4, PDRF 6	PASS	0	0	PASS	PASS	0 / 3081	PASS	Dataset PASS	0
00177.las	LAS 1.4, PDRF 6	PASS	0	0	PASS	PASS	0 / 3275	PASS	Dataset PASS	0

* WKT FAIL codes: 1 – WKT tag missing, 2 – incorrect format (e.g., GeoTIFF tag), 3 – incorrect dialect (e.g., Esri or ISO), 4 – more than one valid record, 5 – incorrect format for superseded record(s), 6 – zero length, 7 – missing 'PROJCS', 8 – missing 'AXIS' 9 – 'HEIGHT_MODEL' element present, 10 – 'UNCLOSED BRACKETING' issue present, 11 – missing Vertical Datum and/or EPSG code, 12 – missing Vertical Units and/or EPSG code, 13 – missing Vertical CS name and/or EPSG code

DPH-1.1 Report on ASPRS LAS File Format (Swath Data) - Compliance - continued

File	LAS Version/PDRF	System ID	Legacy Point Count	Legacy Return Counts	PSID/FSID Match	Global Encoding	VLRs / EVLRs	WKT	Intensity	Point Count with Bad Return Info
00178.las	LAS 1.4, PDRF 6	PASS	0	0	PASS	PASS	0 / 3163	PASS	Dataset PASS	0
00179.las	LAS 1.4, PDRF 6	PASS	0	0	PASS	PASS	0 / 3387	PASS	Dataset PASS	0
00180.las	LAS 1.4, PDRF 6	PASS	0	0	PASS	PASS	0 / 3788	PASS	Dataset PASS	0
00181.las	LAS 1.4, PDRF 6	PASS	0	0	PASS	PASS	0 / 3226	PASS	Dataset PASS	0
00182.las	LAS 1.4, PDRF 6	PASS	0	0	PASS	PASS	0 / 3536	PASS	Dataset PASS	0
00183.las	LAS 1.4, PDRF 6	PASS	0	0	PASS	PASS	0 / 3319	PASS	Dataset PASS	0
00184.las	LAS 1.4, PDRF 6	PASS	0	0	PASS	PASS	0 / 3593	PASS	Dataset PASS	0
00185.las	LAS 1.4, PDRF 6	PASS	0	0	PASS	PASS	0 / 3281	PASS	Dataset PASS	0
00186.las	LAS 1.4, PDRF 6	PASS	0	0	PASS	PASS	0 / 3496	PASS	Dataset PASS	0
00187.las	LAS 1.4, PDRF 6	PASS	0	0	PASS	PASS	0 / 3292	PASS	Dataset PASS	0
00188.las	LAS 1.4, PDRF 6	PASS	0	0	PASS	PASS	0 / 3418	PASS	Dataset PASS	0
00189.las	LAS 1.4, PDRF 6	PASS	0	0	PASS	PASS	0 / 3244	PASS	Dataset PASS	0
00190.las	LAS 1.4, PDRF 6	PASS	0	0	PASS	PASS	0 / 3337	PASS	Dataset PASS	0
00191.las	LAS 1.4, PDRF 6	PASS	0	0	PASS	PASS	0 / 3241	PASS	Dataset PASS	0
00192.las	LAS 1.4, PDRF 6	PASS	0	0	PASS	PASS	0 / 3232	PASS	Dataset PASS	0
00193.las	LAS 1.4, PDRF 6	PASS	0	0	PASS	PASS	0 / 3093	PASS	Dataset PASS	0
00194.las	LAS 1.4, PDRF 6	PASS	0	0	PASS	PASS	0 / 3124	PASS	Dataset PASS	0
00195.las	LAS 1.4, PDRF 6	PASS	0	0	PASS	PASS	0 / 3069	PASS	Dataset PASS	0
00196.las	LAS 1.4, PDRF 6	PASS	0	0	PASS	PASS	0 / 3171	PASS	Dataset PASS	0
00197.las	LAS 1.4, PDRF 6	PASS	0	0	PASS	PASS	0 / 3428	PASS	Dataset PASS	0
00198.las	LAS 1.4, PDRF 6	PASS	0	0	PASS	PASS	0 / 3288	PASS	Dataset PASS	0
00199.las	LAS 1.4, PDRF 6	PASS	0	0	PASS	PASS	0 / 3400	PASS	Dataset PASS	0
00200.las	LAS 1.4, PDRF 6	PASS	0	0	PASS	PASS	0 / 3152	PASS	Dataset PASS	0
00201.las	LAS 1.4, PDRF 6	PASS	0	0	PASS	PASS	0 / 3416	PASS	Dataset PASS	0
00202.las	LAS 1.4, PDRF 6	PASS	0	0	PASS	PASS	0 / 3146	PASS	Dataset PASS	0
00203.las	LAS 1.4, PDRF 6	PASS	0	0	PASS	PASS	0 / 208	PASS	Dataset PASS	0
00204.las	LAS 1.4, PDRF 6	PASS	0	0	PASS	PASS	0 / 3107	PASS	Dataset PASS	0
00205.las	LAS 1.4, PDRF 6	PASS	0	0	PASS	PASS	0 / 2982	PASS	Dataset PASS	0
00206.las	LAS 1.4, PDRF 6	PASS	0	0	PASS	PASS	0 / 3557	PASS	Dataset PASS	0
00207.las	LAS 1.4, PDRF 6	PASS	0	0	PASS	PASS	0 / 3450	PASS	Dataset PASS	0
00208.las	LAS 1.4, PDRF 6	PASS	0	0	PASS	PASS	0 / 3156	PASS	Dataset PASS	0
00380.las	LAS 1.4, PDRF 6	PASS	0	0	PASS	PASS	0 / 246	PASS	Dataset PASS	0
00381.las	LAS 1.4, PDRF 6	PASS	0	0	PASS	PASS	0 / 265	PASS	Dataset PASS	0
00382.las	LAS 1.4, PDRF 6	PASS	0	0	PASS	PASS	0 / 260	PASS	Dataset PASS	0
00383.las	LAS 1.4, PDRF 6	PASS	0	0	PASS	PASS	0 / 269	PASS	Dataset PASS	0
00384.las	LAS 1.4, PDRF 6	PASS	0	0	PASS	PASS	0 / 274	PASS	Dataset PASS	0
00414.las	LAS 1.4, PDRF 6	PASS	0	0	PASS	PASS	0 / 43	PASS	Dataset PASS	0
00427.las	LAS 1.4, PDRF 6	PASS	0	0	PASS	PASS	0 / 280	PASS	Dataset PASS	0
00428.las	LAS 1.4, PDRF 6	PASS	0	0	PASS	PASS	0 / 300	PASS	Dataset PASS	0
00439.las	LAS 1.4, PDRF 6	PASS	0	0	PASS	PASS	0 / 262	PASS	Dataset PASS	0
00440.las	LAS 1.4, PDRF 6	PASS	0	0	PASS	PASS	0 / 281	PASS	Dataset PASS	0
00441.las	LAS 1.4, PDRF 6	PASS	0	0	PASS	PASS	0 / 291	PASS	Dataset PASS	0
00442.las	LAS 1.4, PDRF 6	PASS	0	0	PASS	PASS	0 / 285	PASS	Dataset PASS	0
00443.las	LAS 1.4, PDRF 6	PASS	0	0	PASS	PASS	0 / 1073	PASS	Dataset PASS	0
00444.las	LAS 1.4, PDRF 6	PASS	0	0	PASS	PASS	0 / 304	PASS	Dataset PASS	0
00445.las	LAS 1.4, PDRF 6	PASS	0	0	PASS	PASS	0 / 981	PASS	Dataset PASS	0
00446.las	LAS 1.4, PDRF 6	PASS	0	0	PASS	PASS	0 / 292	PASS	Dataset PASS	0
00447.las	LAS 1.4, PDRF 6	PASS	0	0	PASS	PASS	0 / 277	PASS	Dataset PASS	0
00448.las	LAS 1.4, PDRF 6	PASS	0	0	PASS	PASS	0 / 275	PASS	Dataset PASS	0

DPH-1.1 Report on ASPRS LAS File Format (Swath Data) - Compliance - continued

File	LAS Version/PDRF	System ID	Legacy Point Count	Legacy Return Counts	PSID/FSID Match	Global Encoding	VLRs / EVLRs	WKT	Intensity	Point Count with Bad Return Info
00450.las	LAS 1.4, PDRF 6	PASS	0	0	PASS	PASS	0 / 272	PASS	Dataset PASS	0
00451.las	LAS 1.4, PDRF 6	PASS	0	0	PASS	PASS	0 / 250	PASS	Dataset PASS	0
00452.las	LAS 1.4, PDRF 6	PASS	0	0	PASS	PASS	0 / 273	PASS	Dataset PASS	0
00453.las	LAS 1.4, PDRF 6	PASS	0	0	PASS	PASS	0 / 278	PASS	Dataset PASS	0
00454.las	LAS 1.4, PDRF 6	PASS	0	0	PASS	PASS	0 / 278	PASS	Dataset PASS	0
00455.las	LAS 1.4, PDRF 6	PASS	0	0	PASS	PASS	0 / 276	PASS	Dataset PASS	0
00458.las	LAS 1.4, PDRF 6	PASS	0	0	PASS	PASS	0 / 1079	PASS	Dataset PASS	0
00459.las	LAS 1.4, PDRF 6	PASS	0	0	PASS	PASS	0 / 281	PASS	Dataset PASS	0
00460.las	LAS 1.4, PDRF 6	PASS	0	0	PASS	PASS	0 / 1069	PASS	Dataset PASS	0
00461.las	LAS 1.4, PDRF 6	PASS	0	0	PASS	PASS	0 / 291	PASS	Dataset PASS	0
00462.las	LAS 1.4, PDRF 6	PASS	0	0	PASS	PASS	0 / 288	PASS	Dataset PASS	0
00463.las	LAS 1.4, PDRF 6	PASS	0	0	PASS	PASS	0 / 286	PASS	Dataset PASS	0
00464.las	LAS 1.4, PDRF 6	PASS	0	0	PASS	PASS	0 / 265	PASS	Dataset PASS	0
00465.las	LAS 1.4, PDRF 6	PASS	0	0	PASS	PASS	0 / 280	PASS	Dataset PASS	0
00466.las	LAS 1.4, PDRF 6	PASS	0	0	PASS	PASS	0 / 278	PASS	Dataset PASS	0
00467.las	LAS 1.4, PDRF 6	PASS	0	0	PASS	PASS	0 / 267	PASS	Dataset PASS	0
00468.las	LAS 1.4, PDRF 6	PASS	0	0	PASS	PASS	0 / 276	PASS	Dataset PASS	0

DPH-1.1 Report on ASPRS LAS File Format (Tiled Data) - Compliance

The USGS Lidar Base Specification Version 1.2 states: "All processing will be carried out with the understanding that all point deliverables are required to be fully compliant with ASPRS LAS Specification, version 1.4, using Point Data Record Format 6, 7, 8, 9 or 10. Data producers are encouraged to review the LAS Specification version 1.4 in detail (American Society for Photogrammetry and Remote Sensing, 2011)."

The purpose of this section is to show a table of LAS 1.4 compliance test results for each tiled file.

Classified Files - Y:\Mapping\Projects\65219751_NE_NRCS_Ortho_Lidar\Production\Final_Client_Deliverables\Block3_Surdex\point_cloud\tilecls

File	LAS Version/PDRF	System ID	Legacy Point Count	Legacy Return Counts	File Source ID	Global Encoding	VLRs / EVLRs	WKT*	Intensity	Point Count with Bad Return Info
14T_NK_9967.las	LAS 1.4, PDRF 6	PASS	0	0	PASS	PASS	0 / 21	PASS	Dataset PASS	0
14T_NK_9968.las	LAS 1.4, PDRF 6	PASS	0	0	PASS	PASS	0 / 21	PASS	Dataset PASS	0
14T_NK_9969.las	LAS 1.4, PDRF 6	PASS	0	0	PASS	PASS	0 / 21	PASS	Dataset PASS	0
14T_NK_9970.las	LAS 1.4, PDRF 6	PASS	0	0	PASS	PASS	0 / 21	PASS	Dataset PASS	0
14T_NK_9971.las	LAS 1.4, PDRF 6	PASS	0	0	PASS	PASS	0 / 21	PASS	Dataset PASS	0
14T_NK_9972.las	LAS 1.4, PDRF 6	PASS	0	0	PASS	PASS	0 / 21	PASS	Dataset PASS	0
14T_NK_9973.las	LAS 1.4, PDRF 6	PASS	0	0	PASS	PASS	0 / 21	PASS	Dataset PASS	0
14T_NK_9974.las	LAS 1.4, PDRF 6	PASS	0	0	PASS	PASS	0 / 21	PASS	Dataset PASS	0
14T_NK_9975.las	LAS 1.4, PDRF 6	PASS	0	0	PASS	PASS	0 / 69	PASS	Dataset PASS	0
14T_NK_9976.las	LAS 1.4, PDRF 6	PASS	0	0	PASS	PASS	0 / 69	PASS	Dataset PASS	0
14T_NK_9977.las	LAS 1.4, PDRF 6	PASS	0	0	PASS	PASS	0 / 69	PASS	Dataset PASS	0
14T_NK_9978.las	LAS 1.4, PDRF 6	PASS	0	0	PASS	PASS	0 / 69	PASS	Dataset PASS	0
14T_NK_9979.las	LAS 1.4, PDRF 6	PASS	0	0	PASS	PASS	0 / 69	PASS	Dataset PASS	0
14T_NK_9980.las	LAS 1.4, PDRF 6	PASS	0	0	PASS	PASS	0 / 69	PASS	Dataset PASS	0
14T_NK_9981.las	LAS 1.4, PDRF 6	PASS	0	0	PASS	PASS	0 / 69	PASS	Dataset PASS	0
14T_NK_9982.las	LAS 1.4, PDRF 6	PASS	0	0	PASS	PASS	0 / 69	PASS	Dataset PASS	0
14T_NK_9983.las	LAS 1.4, PDRF 6	PASS	0	0	PASS	PASS	0 / 69	PASS	Dataset PASS	0
14T_NK_9984.las	LAS 1.4, PDRF 6	PASS	0	0	PASS	PASS	0 / 69	PASS	Dataset PASS	0
14T_NK_9985.las	LAS 1.4, PDRF 6	PASS	0	0	PASS	PASS	0 / 69	PASS	Dataset PASS	0
14T_NK_9986.las	LAS 1.4, PDRF 6	PASS	0	0	PASS	PASS	0 / 69	PASS	Dataset PASS	0
14T_NK_9987.las	LAS 1.4, PDRF 6	PASS	0	0	PASS	PASS	0 / 69	PASS	Dataset PASS	0
14T_NK_9988.las	LAS 1.4, PDRF 6	PASS	0	0	PASS	PASS	0 / 69	PASS	Dataset PASS	0
14T_NK_9989.las	LAS 1.4, PDRF 6	PASS	0	0	PASS	PASS	0 / 69	PASS	Dataset PASS	0
14T_NK_9990.las	LAS 1.4, PDRF 6	PASS	0	0	PASS	PASS	0 / 69	PASS	Dataset PASS	0
14T_NK_9991.las	LAS 1.4, PDRF 6	PASS	0	0	PASS	PASS	0 / 69	PASS	Dataset PASS	0
14T_NK_9992.las	LAS 1.4, PDRF 6	PASS	0	0	PASS	PASS	0 / 69	PASS	Dataset PASS	0
14T_NK_9993.las	LAS 1.4, PDRF 6	PASS	0	0	PASS	PASS	0 / 69	PASS	Dataset PASS	0
14T_NK_9994.las	LAS 1.4, PDRF 6	PASS	0	0	PASS	PASS	0 / 69	PASS	Dataset PASS	0
14T_NK_9995.las	LAS 1.4, PDRF 6	PASS	0	0	PASS	PASS	0 / 69	PASS	Dataset PASS	0
14T_NK_9996.las	LAS 1.4, PDRF 6	PASS	0	0	PASS	PASS	0 / 69	PASS	Dataset PASS	0
14T_NK_9997.las	LAS 1.4, PDRF 6	PASS	0	0	PASS	PASS	0 / 69	PASS	Dataset PASS	0
14T_NK_9998.las	LAS 1.4, PDRF 6	PASS	0	0	PASS	PASS	0 / 69	PASS	Dataset PASS	0
14T_NK_9999.las	LAS 1.4, PDRF 6	PASS	0	0	PASS	PASS	0 / 69	PASS	Dataset PASS	0
14T_NL_9813.las	LAS 1.4, PDRF 6	PASS	0	0	PASS	PASS	0 / 6	PASS	Dataset PASS	0
14T_NL_9814.las	LAS 1.4, PDRF 6	PASS	0	0	PASS	PASS	0 / 6	PASS	Dataset PASS	0
14T_NL_9815.las	LAS 1.4, PDRF 6	PASS	0	0	PASS	PASS	0 / 6	PASS	Dataset PASS	0
14T_NL_9816.las	LAS 1.4, PDRF 6	PASS	0	0	PASS	PASS	0 / 9	PASS	Dataset PASS	0
14T_NL_9817.las	LAS 1.4, PDRF 6	PASS	0	0	PASS	PASS	0 / 9	PASS	Dataset PASS	0
14T_NL_9818.las	LAS 1.4, PDRF 6	PASS	0	0	PASS	PASS	0 / 21	PASS	Dataset PASS	0
14T_NL_9819.las	LAS 1.4, PDRF 6	PASS	0	0	PASS	PASS	0 / 21	PASS	Dataset PASS	0
14T_NL_9820.las	LAS 1.4, PDRF 6	PASS	0	0	PASS	PASS	0 / 21	PASS	Dataset PASS	0
14T_NL_9821.las	LAS 1.4, PDRF 6	PASS	0	0	PASS	PASS	0 / 21	PASS	Dataset PASS	0

* WKT FAIL codes: 1 – WKT tag missing, 2 – incorrect format (e.g., GeoTIFF tag), 3 – incorrect dialect (e.g., Esri or ISO), 4 – more than one valid record, 5 – incorrect format for superseded record(s), 6 – zero length, 7 – missing 'PROJCS', 8 – missing 'AXIS' 9 – 'HEIGHT_MODEL' element present, 10 – 'UNCLOSED BRACKETING' issue present, 11 – missing Vertical Datum and/or EPSG code, 12 – missing Vertical Units and/or EPSG code, 13 – missing Vertical CS name and/or EPSG code

DPH-1.1 Report on ASPRS LAS File Format (Tiled Data) - Compliance - continued

File	LAS Version/PDRF	System ID	Legacy Point Count	Legacy Return Counts	File Source ID	Global Encoding	VLRs / EVLRs	WKT	Intensity	Point Count with Bad Return Info
14T_NL_9822.las	LAS 1.4, PDRF 6	PASS	0	0	PASS	PASS	0 / 21	PASS	Dataset PASS	0
14T_NL_9823.las	LAS 1.4, PDRF 6	PASS	0	0	PASS	PASS	0 / 21	PASS	Dataset PASS	0
14T_NL_9824.las	LAS 1.4, PDRF 6	PASS	0	0	PASS	PASS	0 / 21	PASS	Dataset PASS	0
14T_NL_9825.las	LAS 1.4, PDRF 6	PASS	0	0	PASS	PASS	0 / 21	PASS	Dataset PASS	0
14T_NL_9826.las	LAS 1.4, PDRF 6	PASS	0	0	PASS	PASS	0 / 21	PASS	Dataset PASS	0
14T_NL_9827.las	LAS 1.4, PDRF 6	PASS	0	0	PASS	PASS	0 / 21	PASS	Dataset PASS	0
14T_NL_9828.las	LAS 1.4, PDRF 6	PASS	0	0	PASS	PASS	0 / 21	PASS	Dataset PASS	0
14T_NL_9829.las	LAS 1.4, PDRF 6	PASS	0	0	PASS	PASS	0 / 21	PASS	Dataset PASS	0
14T_NL_9830.las	LAS 1.4, PDRF 6	PASS	0	0	PASS	PASS	0 / 21	PASS	Dataset PASS	0
14T_NL_9831.las	LAS 1.4, PDRF 6	PASS	0	0	PASS	PASS	0 / 21	PASS	Dataset PASS	0
14T_NL_9832.las	LAS 1.4, PDRF 6	PASS	0	0	PASS	PASS	0 / 21	PASS	Dataset PASS	0
14T_NL_9833.las	LAS 1.4, PDRF 6	PASS	0	0	PASS	PASS	0 / 21	PASS	Dataset PASS	0
14T_NL_9834.las	LAS 1.4, PDRF 6	PASS	0	0	PASS	PASS	0 / 21	PASS	Dataset PASS	0
14T_NL_9835.las	LAS 1.4, PDRF 6	PASS	0	0	PASS	PASS	0 / 69	PASS	Dataset PASS	0
14T_NL_9836.las	LAS 1.4, PDRF 6	PASS	0	0	PASS	PASS	0 / 69	PASS	Dataset PASS	0
14T_NL_9837.las	LAS 1.4, PDRF 6	PASS	0	0	PASS	PASS	0 / 69	PASS	Dataset PASS	0
14T_NL_9838.las	LAS 1.4, PDRF 6	PASS	0	0	PASS	PASS	0 / 69	PASS	Dataset PASS	0
14T_NL_9839.las	LAS 1.4, PDRF 6	PASS	0	0	PASS	PASS	0 / 69	PASS	Dataset PASS	0
14T_NL_9840.las	LAS 1.4, PDRF 6	PASS	0	0	PASS	PASS	0 / 69	PASS	Dataset PASS	0
14T_NL_9841.las	LAS 1.4, PDRF 6	PASS	0	0	PASS	PASS	0 / 69	PASS	Dataset PASS	0
14T_NL_9842.las	LAS 1.4, PDRF 6	PASS	0	0	PASS	PASS	0 / 69	PASS	Dataset PASS	0
14T_NL_9843.las	LAS 1.4, PDRF 6	PASS	0	0	PASS	PASS	0 / 69	PASS	Dataset PASS	0
14T_NL_9844.las	LAS 1.4, PDRF 6	PASS	0	0	PASS	PASS	0 / 21	PASS	Dataset PASS	0
14T_NL_9900.las	LAS 1.4, PDRF 6	PASS	0	0	PASS	PASS	0 / 69	PASS	Dataset PASS	0
14T_NL_9901.las	LAS 1.4, PDRF 6	PASS	0	0	PASS	PASS	0 / 69	PASS	Dataset PASS	0
14T_NL_9902.las	LAS 1.4, PDRF 6	PASS	0	0	PASS	PASS	0 / 69	PASS	Dataset PASS	0
14T_NL_9903.las	LAS 1.4, PDRF 6	PASS	0	0	PASS	PASS	0 / 69	PASS	Dataset PASS	0
14T_NL_9904.las	LAS 1.4, PDRF 6	PASS	0	0	PASS	PASS	0 / 69	PASS	Dataset PASS	0
14T_NL_9905.las	LAS 1.4, PDRF 6	PASS	0	0	PASS	PASS	0 / 69	PASS	Dataset PASS	0
14T_NL_9906.las	LAS 1.4, PDRF 6	PASS	0	0	PASS	PASS	0 / 69	PASS	Dataset PASS	0
14T_NL_9907.las	LAS 1.4, PDRF 6	PASS	0	0	PASS	PASS	0 / 69	PASS	Dataset PASS	0
14T_NL_9908.las	LAS 1.4, PDRF 6	PASS	0	0	PASS	PASS	0 / 69	PASS	Dataset PASS	0
14T_NL_9909.las	LAS 1.4, PDRF 6	PASS	0	0	PASS	PASS	0 / 69	PASS	Dataset PASS	0
14T_NL_9910.las	LAS 1.4, PDRF 6	PASS	0	0	PASS	PASS	0 / 69	PASS	Dataset PASS	0
14T_NL_9911.las	LAS 1.4, PDRF 6	PASS	0	0	PASS	PASS	0 / 69	PASS	Dataset PASS	0
14T_NL_9912.las	LAS 1.4, PDRF 6	PASS	0	0	PASS	PASS	0 / 69	PASS	Dataset PASS	0
14T_NL_9913.las	LAS 1.4, PDRF 6	PASS	0	0	PASS	PASS	0 / 69	PASS	Dataset PASS	0
14T_NL_9914.las	LAS 1.4, PDRF 6	PASS	0	0	PASS	PASS	0 / 69	PASS	Dataset PASS	0
14T_NL_9915.las	LAS 1.4, PDRF 6	PASS	0	0	PASS	PASS	0 / 69	PASS	Dataset PASS	0
14T_NL_9916.las	LAS 1.4, PDRF 6	PASS	0	0	PASS	PASS	0 / 69	PASS	Dataset PASS	0
14T_NL_9917.las	LAS 1.4, PDRF 6	PASS	0	0	PASS	PASS	0 / 69	PASS	Dataset PASS	0
14T_NL_9918.las	LAS 1.4, PDRF 6	PASS	0	0	PASS	PASS	0 / 69	PASS	Dataset PASS	0
14T_NL_9919.las	LAS 1.4, PDRF 6	PASS	0	0	PASS	PASS	0 / 69	PASS	Dataset PASS	0
14T_NL_9920.las	LAS 1.4, PDRF 6	PASS	0	0	PASS	PASS	0 / 69	PASS	Dataset PASS	0
14T_NL_9921.las	LAS 1.4, PDRF 6	PASS	0	0	PASS	PASS	0 / 69	PASS	Dataset PASS	0
14T_NL_9922.las	LAS 1.4, PDRF 6	PASS	0	0	PASS	PASS	0 / 69	PASS	Dataset PASS	0
14T_NL_9923.las	LAS 1.4, PDRF 6	PASS	0	0	PASS	PASS	0 / 69	PASS	Dataset PASS	0
14T_NL_9924.las	LAS 1.4, PDRF 6	PASS	0	0	PASS	PASS	0 / 69	PASS	Dataset PASS	0
14T_NL_9925.las	LAS 1.4, PDRF 6	PASS	0	0	PASS	PASS	0 / 69	PASS	Dataset PASS	0

DPH-1.1 Report on ASPRS LAS File Format (Tiled Data) - Compliance - continued

File	LAS Version/PDRF	System ID	Legacy Point Count	Legacy Return Counts	File Source ID	Global Encoding	VLRs / EVLRs	WKT	Intensity	Point Count with Bad Return Info
14T_NL_9926.las	LAS 1.4, PDRF 6	PASS	0	0	PASS	PASS	0 / 69	PASS	Dataset PASS	0
14T_NL_9927.las	LAS 1.4, PDRF 6	PASS	0	0	PASS	PASS	0 / 69	PASS	Dataset PASS	0
14T_NL_9928.las	LAS 1.4, PDRF 6	PASS	0	0	PASS	PASS	0 / 69	PASS	Dataset PASS	0
14T_NL_9929.las	LAS 1.4, PDRF 6	PASS	0	0	PASS	PASS	0 / 69	PASS	Dataset PASS	0
14T_NL_9930.las	LAS 1.4, PDRF 6	PASS	0	0	PASS	PASS	0 / 69	PASS	Dataset PASS	0
14T_NL_9931.las	LAS 1.4, PDRF 6	PASS	0	0	PASS	PASS	0 / 69	PASS	Dataset PASS	0
14T_NL_9932.las	LAS 1.4, PDRF 6	PASS	0	0	PASS	PASS	0 / 69	PASS	Dataset PASS	0
14T_NL_9933.las	LAS 1.4, PDRF 6	PASS	0	0	PASS	PASS	0 / 69	PASS	Dataset PASS	0
14T_NL_9934.las	LAS 1.4, PDRF 6	PASS	0	0	PASS	PASS	0 / 69	PASS	Dataset PASS	0
14T_NL_9935.las	LAS 1.4, PDRF 6	PASS	0	0	PASS	PASS	0 / 69	PASS	Dataset PASS	0
14T_NL_9936.las	LAS 1.4, PDRF 6	PASS	0	0	PASS	PASS	0 / 69	PASS	Dataset PASS	0
14T_NL_9937.las	LAS 1.4, PDRF 6	PASS	0	0	PASS	PASS	0 / 69	PASS	Dataset PASS	0
14T_NL_9938.las	LAS 1.4, PDRF 6	PASS	0	0	PASS	PASS	0 / 69	PASS	Dataset PASS	0
14T_NL_9939.las	LAS 1.4, PDRF 6	PASS	0	0	PASS	PASS	0 / 69	PASS	Dataset PASS	0
14T_NL_9940.las	LAS 1.4, PDRF 6	PASS	0	0	PASS	PASS	0 / 69	PASS	Dataset PASS	0
14T_NL_9941.las	LAS 1.4, PDRF 6	PASS	0	0	PASS	PASS	0 / 69	PASS	Dataset PASS	0
14T_NL_9942.las	LAS 1.4, PDRF 6	PASS	0	0	PASS	PASS	0 / 69	PASS	Dataset PASS	0
14T_NL_9943.las	LAS 1.4, PDRF 6	PASS	0	0	PASS	PASS	0 / 69	PASS	Dataset PASS	0
14T_NL_9944.las	LAS 1.4, PDRF 6	PASS	0	0	PASS	PASS	0 / 69	PASS	Dataset PASS	0
14T_PK_0067.las	LAS 1.4, PDRF 6	PASS	0	0	PASS	PASS	0 / 69	PASS	Dataset PASS	0
14T_PK_0068.las	LAS 1.4, PDRF 6	PASS	0	0	PASS	PASS	0 / 69	PASS	Dataset PASS	0
14T_PK_0069.las	LAS 1.4, PDRF 6	PASS	0	0	PASS	PASS	0 / 69	PASS	Dataset PASS	0
14T_PK_0070.las	LAS 1.4, PDRF 6	PASS	0	0	PASS	PASS	0 / 69	PASS	Dataset PASS	0
14T_PK_0071.las	LAS 1.4, PDRF 6	PASS	0	0	PASS	PASS	0 / 69	PASS	Dataset PASS	0
14T_PK_0072.las	LAS 1.4, PDRF 6	PASS	0	0	PASS	PASS	0 / 69	PASS	Dataset PASS	0
14T_PK_0073.las	LAS 1.4, PDRF 6	PASS	0	0	PASS	PASS	0 / 69	PASS	Dataset PASS	0
14T_PK_0074.las	LAS 1.4, PDRF 6	PASS	0	0	PASS	PASS	0 / 69	PASS	Dataset PASS	0
14T_PK_0075.las	LAS 1.4, PDRF 6	PASS	0	0	PASS	PASS	0 / 69	PASS	Dataset PASS	0
14T_PK_0076.las	LAS 1.4, PDRF 6	PASS	0	0	PASS	PASS	0 / 69	PASS	Dataset PASS	0
14T_PK_0077.las	LAS 1.4, PDRF 6	PASS	0	0	PASS	PASS	0 / 69	PASS	Dataset PASS	0
14T_PK_0078.las	LAS 1.4, PDRF 6	PASS	0	0	PASS	PASS	0 / 69	PASS	Dataset PASS	0
14T_PK_0079.las	LAS 1.4, PDRF 6	PASS	0	0	PASS	PASS	0 / 69	PASS	Dataset PASS	0
14T_PK_0080.las	LAS 1.4, PDRF 6	PASS	0	0	PASS	PASS	0 / 69	PASS	Dataset PASS	0
14T_PK_0081.las	LAS 1.4, PDRF 6	PASS	0	0	PASS	PASS	0 / 69	PASS	Dataset PASS	0
14T_PK_0082.las	LAS 1.4, PDRF 6	PASS	0	0	PASS	PASS	0 / 69	PASS	Dataset PASS	0
14T_PK_0083.las	LAS 1.4, PDRF 6	PASS	0	0	PASS	PASS	0 / 69	PASS	Dataset PASS	0
14T_PK_0084.las	LAS 1.4, PDRF 6	PASS	0	0	PASS	PASS	0 / 69	PASS	Dataset PASS	0
14T_PK_0085.las	LAS 1.4, PDRF 6	PASS	0	0	PASS	PASS	0 / 69	PASS	Dataset PASS	0
14T_PK_0086.las	LAS 1.4, PDRF 6	PASS	0	0	PASS	PASS	0 / 69	PASS	Dataset PASS	0
14T_PK_0087.las	LAS 1.4, PDRF 6	PASS	0	0	PASS	PASS	0 / 69	PASS	Dataset PASS	0
14T_PK_0088.las	LAS 1.4, PDRF 6	PASS	0	0	PASS	PASS	0 / 69	PASS	Dataset PASS	0
14T_PK_0089.las	LAS 1.4, PDRF 6	PASS	0	0	PASS	PASS	0 / 69	PASS	Dataset PASS	0
14T_PK_0090.las	LAS 1.4, PDRF 6	PASS	0	0	PASS	PASS	0 / 69	PASS	Dataset PASS	0
14T_PK_0091.las	LAS 1.4, PDRF 6	PASS	0	0	PASS	PASS	0 / 69	PASS	Dataset PASS	0
14T_PK_0092.las	LAS 1.4, PDRF 6	PASS	0	0	PASS	PASS	0 / 69	PASS	Dataset PASS	0
14T_PK_0093.las	LAS 1.4, PDRF 6	PASS	0	0	PASS	PASS	0 / 69	PASS	Dataset PASS	0
14T_PK_0094.las	LAS 1.4, PDRF 6	PASS	0	0	PASS	PASS	0 / 69	PASS	Dataset PASS	0
14T_PK_0095.las	LAS 1.4, PDRF 6	PASS	0	0	PASS	PASS	0 / 69	PASS	Dataset PASS	0
14T_PK_0096.las	LAS 1.4, PDRF 6	PASS	0	0	PASS	PASS	0 / 69	PASS	Dataset PASS	0

DPH-1.1 Report on ASPRS LAS File Format (Tiled Data) - Compliance - continued

File	LAS Version/PDRF	System ID	Legacy Point Count	Legacy Return Counts	File Source ID	Global Encoding	VLRs / EVLRs	WKT	Intensity	Point Count with Bad Return Info
14T_PK_0097.las	LAS 1.4, PDRF 6	PASS	0	0	PASS	PASS	0 / 69	PASS	Dataset PASS	0
14T_PK_0098.las	LAS 1.4, PDRF 6	PASS	0	0	PASS	PASS	0 / 69	PASS	Dataset PASS	0
14T_PK_0099.las	LAS 1.4, PDRF 6	PASS	0	0	PASS	PASS	0 / 69	PASS	Dataset PASS	0
14T_PK_0167.las	LAS 1.4, PDRF 6	PASS	0	0	PASS	PASS	0 / 69	PASS	Dataset PASS	0
14T_PK_0168.las	LAS 1.4, PDRF 6	PASS	0	0	PASS	PASS	0 / 69	PASS	Dataset PASS	0
14T_PK_0169.las	LAS 1.4, PDRF 6	PASS	0	0	PASS	PASS	0 / 69	PASS	Dataset PASS	0
14T_PK_0170.las	LAS 1.4, PDRF 6	PASS	0	0	PASS	PASS	0 / 69	PASS	Dataset PASS	0
14T_PK_0171.las	LAS 1.4, PDRF 6	PASS	0	0	PASS	PASS	0 / 69	PASS	Dataset PASS	0
14T_PK_0172.las	LAS 1.4, PDRF 6	PASS	0	0	PASS	PASS	0 / 69	PASS	Dataset PASS	0
14T_PK_0173.las	LAS 1.4, PDRF 6	PASS	0	0	PASS	PASS	0 / 69	PASS	Dataset PASS	0
14T_PK_0174.las	LAS 1.4, PDRF 6	PASS	0	0	PASS	PASS	0 / 69	PASS	Dataset PASS	0
14T_PK_0175.las	LAS 1.4, PDRF 6	PASS	0	0	PASS	PASS	0 / 69	PASS	Dataset PASS	0
14T_PK_0176.las	LAS 1.4, PDRF 6	PASS	0	0	PASS	PASS	0 / 69	PASS	Dataset PASS	0
14T_PK_0177.las	LAS 1.4, PDRF 6	PASS	0	0	PASS	PASS	0 / 69	PASS	Dataset PASS	0
14T_PK_0178.las	LAS 1.4, PDRF 6	PASS	0	0	PASS	PASS	0 / 69	PASS	Dataset PASS	0
14T_PK_0179.las	LAS 1.4, PDRF 6	PASS	0	0	PASS	PASS	0 / 69	PASS	Dataset PASS	0
14T_PK_0180.las	LAS 1.4, PDRF 6	PASS	0	0	PASS	PASS	0 / 69	PASS	Dataset PASS	0
14T_PK_0181.las	LAS 1.4, PDRF 6	PASS	0	0	PASS	PASS	0 / 69	PASS	Dataset PASS	0
14T_PK_0182.las	LAS 1.4, PDRF 6	PASS	0	0	PASS	PASS	0 / 69	PASS	Dataset PASS	0
14T_PK_0183.las	LAS 1.4, PDRF 6	PASS	0	0	PASS	PASS	0 / 69	PASS	Dataset PASS	0
14T_PK_0184.las	LAS 1.4, PDRF 6	PASS	0	0	PASS	PASS	0 / 69	PASS	Dataset PASS	0
14T_PK_0185.las	LAS 1.4, PDRF 6	PASS	0	0	PASS	PASS	0 / 69	PASS	Dataset PASS	0
14T_PK_0186.las	LAS 1.4, PDRF 6	PASS	0	0	PASS	PASS	0 / 69	PASS	Dataset PASS	0
14T_PK_0187.las	LAS 1.4, PDRF 6	PASS	0	0	PASS	PASS	0 / 69	PASS	Dataset PASS	0
14T_PK_0188.las	LAS 1.4, PDRF 6	PASS	0	0	PASS	PASS	0 / 69	PASS	Dataset PASS	0
14T_PK_0189.las	LAS 1.4, PDRF 6	PASS	0	0	PASS	PASS	0 / 69	PASS	Dataset PASS	0
14T_PK_0190.las	LAS 1.4, PDRF 6	PASS	0	0	PASS	PASS	0 / 69	PASS	Dataset PASS	0
14T_PK_0191.las	LAS 1.4, PDRF 6	PASS	0	0	PASS	PASS	0 / 69	PASS	Dataset PASS	0
14T_PK_0192.las	LAS 1.4, PDRF 6	PASS	0	0	PASS	PASS	0 / 69	PASS	Dataset PASS	0
14T_PK_0193.las	LAS 1.4, PDRF 6	PASS	0	0	PASS	PASS	0 / 69	PASS	Dataset PASS	0
14T_PK_0194.las	LAS 1.4, PDRF 6	PASS	0	0	PASS	PASS	0 / 69	PASS	Dataset PASS	0
14T_PK_0195.las	LAS 1.4, PDRF 6	PASS	0	0	PASS	PASS	0 / 69	PASS	Dataset PASS	0
14T_PK_0196.las	LAS 1.4, PDRF 6	PASS	0	0	PASS	PASS	0 / 69	PASS	Dataset PASS	0
14T_PK_0197.las	LAS 1.4, PDRF 6	PASS	0	0	PASS	PASS	0 / 69	PASS	Dataset PASS	0
14T_PK_0198.las	LAS 1.4, PDRF 6	PASS	0	0	PASS	PASS	0 / 69	PASS	Dataset PASS	0
14T_PK_0199.las	LAS 1.4, PDRF 6	PASS	0	0	PASS	PASS	0 / 69	PASS	Dataset PASS	0
14T_PK_0267.las	LAS 1.4, PDRF 6	PASS	0	0	PASS	PASS	0 / 69	PASS	Dataset PASS	0
14T_PK_0268.las	LAS 1.4, PDRF 6	PASS	0	0	PASS	PASS	0 / 69	PASS	Dataset PASS	0
14T_PK_0269.las	LAS 1.4, PDRF 6	PASS	0	0	PASS	PASS	0 / 69	PASS	Dataset PASS	0
14T_PK_0270.las	LAS 1.4, PDRF 6	PASS	0	0	PASS	PASS	0 / 69	PASS	Dataset PASS	0
14T_PK_0271.las	LAS 1.4, PDRF 6	PASS	0	0	PASS	PASS	0 / 69	PASS	Dataset PASS	0
14T_PK_0272.las	LAS 1.4, PDRF 6	PASS	0	0	PASS	PASS	0 / 69	PASS	Dataset PASS	0
14T_PK_0273.las	LAS 1.4, PDRF 6	PASS	0	0	PASS	PASS	0 / 69	PASS	Dataset PASS	0
14T_PK_0274.las	LAS 1.4, PDRF 6	PASS	0	0	PASS	PASS	0 / 69	PASS	Dataset PASS	0
14T_PK_0275.las	LAS 1.4, PDRF 6	PASS	0	0	PASS	PASS	0 / 69	PASS	Dataset PASS	0
14T_PK_0276.las	LAS 1.4, PDRF 6	PASS	0	0	PASS	PASS	0 / 69	PASS	Dataset PASS	0
14T_PK_0277.las	LAS 1.4, PDRF 6	PASS	0	0	PASS	PASS	0 / 69	PASS	Dataset PASS	0
14T_PK_0278.las	LAS 1.4, PDRF 6	PASS	0	0	PASS	PASS	0 / 69	PASS	Dataset PASS	0
14T_PK_0279.las	LAS 1.4, PDRF 6	PASS	0	0	PASS	PASS	0 / 69	PASS	Dataset PASS	0

DPH-1.1 Report on ASPRS LAS File Format (Tiled Data) - Compliance - continued

File	LAS Version/PDRF	System ID	Legacy Point Count	Legacy Return Counts	File Source ID	Global Encoding	VLRs / EVLRs	WKT	Intensity	Point Count with Bad Return Info
14T_PK_0280.las	LAS 1.4, PDRF 6	PASS	0	0	PASS	PASS	0 / 69	PASS	Dataset PASS	0
14T_PK_0281.las	LAS 1.4, PDRF 6	PASS	0	0	PASS	PASS	0 / 69	PASS	Dataset PASS	0
14T_PK_0282.las	LAS 1.4, PDRF 6	PASS	0	0	PASS	PASS	0 / 69	PASS	Dataset PASS	0
14T_PK_0283.las	LAS 1.4, PDRF 6	PASS	0	0	PASS	PASS	0 / 69	PASS	Dataset PASS	0
14T_PK_0284.las	LAS 1.4, PDRF 6	PASS	0	0	PASS	PASS	0 / 69	PASS	Dataset PASS	0
14T_PK_0285.las	LAS 1.4, PDRF 6	PASS	0	0	PASS	PASS	0 / 69	PASS	Dataset PASS	0
14T_PK_0286.las	LAS 1.4, PDRF 6	PASS	0	0	PASS	PASS	0 / 69	PASS	Dataset PASS	0
14T_PK_0287.las	LAS 1.4, PDRF 6	PASS	0	0	PASS	PASS	0 / 69	PASS	Dataset PASS	0
14T_PK_0288.las	LAS 1.4, PDRF 6	PASS	0	0	PASS	PASS	0 / 69	PASS	Dataset PASS	0
14T_PK_0289.las	LAS 1.4, PDRF 6	PASS	0	0	PASS	PASS	0 / 69	PASS	Dataset PASS	0
14T_PK_0290.las	LAS 1.4, PDRF 6	PASS	0	0	PASS	PASS	0 / 69	PASS	Dataset PASS	0
14T_PK_0291.las	LAS 1.4, PDRF 6	PASS	0	0	PASS	PASS	0 / 69	PASS	Dataset PASS	0
14T_PK_0292.las	LAS 1.4, PDRF 6	PASS	0	0	PASS	PASS	0 / 69	PASS	Dataset PASS	0
14T_PK_0293.las	LAS 1.4, PDRF 6	PASS	0	0	PASS	PASS	0 / 69	PASS	Dataset PASS	0
14T_PK_0294.las	LAS 1.4, PDRF 6	PASS	0	0	PASS	PASS	0 / 69	PASS	Dataset PASS	0
14T_PK_0295.las	LAS 1.4, PDRF 6	PASS	0	0	PASS	PASS	0 / 69	PASS	Dataset PASS	0
14T_PK_0296.las	LAS 1.4, PDRF 6	PASS	0	0	PASS	PASS	0 / 69	PASS	Dataset PASS	0
14T_PK_0297.las	LAS 1.4, PDRF 6	PASS	0	0	PASS	PASS	0 / 69	PASS	Dataset PASS	0
14T_PK_0298.las	LAS 1.4, PDRF 6	PASS	0	0	PASS	PASS	0 / 69	PASS	Dataset PASS	0
14T_PK_0299.las	LAS 1.4, PDRF 6	PASS	0	0	PASS	PASS	0 / 69	PASS	Dataset PASS	0
14T_PK_0367.las	LAS 1.4, PDRF 6	PASS	0	0	PASS	PASS	0 / 69	PASS	Dataset PASS	0
14T_PK_0368.las	LAS 1.4, PDRF 6	PASS	0	0	PASS	PASS	0 / 69	PASS	Dataset PASS	0
14T_PK_0369.las	LAS 1.4, PDRF 6	PASS	0	0	PASS	PASS	0 / 69	PASS	Dataset PASS	0
14T_PK_0370.las	LAS 1.4, PDRF 6	PASS	0	0	PASS	PASS	0 / 69	PASS	Dataset PASS	0
14T_PK_0371.las	LAS 1.4, PDRF 6	PASS	0	0	PASS	PASS	0 / 69	PASS	Dataset PASS	0
14T_PK_0372.las	LAS 1.4, PDRF 6	PASS	0	0	PASS	PASS	0 / 69	PASS	Dataset PASS	0
14T_PK_0373.las	LAS 1.4, PDRF 6	PASS	0	0	PASS	PASS	0 / 69	PASS	Dataset PASS	0
14T_PK_0374.las	LAS 1.4, PDRF 6	PASS	0	0	PASS	PASS	0 / 69	PASS	Dataset PASS	0
14T_PK_0375.las	LAS 1.4, PDRF 6	PASS	0	0	PASS	PASS	0 / 69	PASS	Dataset PASS	0
14T_PK_0376.las	LAS 1.4, PDRF 6	PASS	0	0	PASS	PASS	0 / 69	PASS	Dataset PASS	0
14T_PK_0377.las	LAS 1.4, PDRF 6	PASS	0	0	PASS	PASS	0 / 69	PASS	Dataset PASS	0
14T_PK_0378.las	LAS 1.4, PDRF 6	PASS	0	0	PASS	PASS	0 / 69	PASS	Dataset PASS	0
14T_PK_0379.las	LAS 1.4, PDRF 6	PASS	0	0	PASS	PASS	0 / 69	PASS	Dataset PASS	0
14T_PK_0380.las	LAS 1.4, PDRF 6	PASS	0	0	PASS	PASS	0 / 69	PASS	Dataset PASS	0
14T_PK_0381.las	LAS 1.4, PDRF 6	PASS	0	0	PASS	PASS	0 / 69	PASS	Dataset PASS	0
14T_PK_0382.las	LAS 1.4, PDRF 6	PASS	0	0	PASS	PASS	0 / 69	PASS	Dataset PASS	0
14T_PK_0383.las	LAS 1.4, PDRF 6	PASS	0	0	PASS	PASS	0 / 69	PASS	Dataset PASS	0
14T_PK_0384.las	LAS 1.4, PDRF 6	PASS	0	0	PASS	PASS	0 / 69	PASS	Dataset PASS	0
14T_PK_0385.las	LAS 1.4, PDRF 6	PASS	0	0	PASS	PASS	0 / 69	PASS	Dataset PASS	0
14T_PK_0386.las	LAS 1.4, PDRF 6	PASS	0	0	PASS	PASS	0 / 69	PASS	Dataset PASS	0
14T_PK_0387.las	LAS 1.4, PDRF 6	PASS	0	0	PASS	PASS	0 / 69	PASS	Dataset PASS	0
14T_PK_0388.las	LAS 1.4, PDRF 6	PASS	0	0	PASS	PASS	0 / 69	PASS	Dataset PASS	0
14T_PK_0389.las	LAS 1.4, PDRF 6	PASS	0	0	PASS	PASS	0 / 69	PASS	Dataset PASS	0
14T_PK_0390.las	LAS 1.4, PDRF 6	PASS	0	0	PASS	PASS	0 / 69	PASS	Dataset PASS	0
14T_PK_0391.las	LAS 1.4, PDRF 6	PASS	0	0	PASS	PASS	0 / 69	PASS	Dataset PASS	0
14T_PK_0392.las	LAS 1.4, PDRF 6	PASS	0	0	PASS	PASS	0 / 69	PASS	Dataset PASS	0
14T_PK_0393.las	LAS 1.4, PDRF 6	PASS	0	0	PASS	PASS	0 / 69	PASS	Dataset PASS	0
14T_PK_0394.las	LAS 1.4, PDRF 6	PASS	0	0	PASS	PASS	0 / 69	PASS	Dataset PASS	0
14T_PK_0395.las	LAS 1.4, PDRF 6	PASS	0	0	PASS	PASS	0 / 69	PASS	Dataset PASS	0

DPH-1.1 Report on ASPRS LAS File Format (Tiled Data) - Compliance - continued

File	LAS Version/PDRF	System ID	Legacy Point Count	Legacy Return Counts	File Source ID	Global Encoding	VLRs / EVLRs	WKT	Intensity	Point Count with Bad Return Info
14T_PK_0396.las	LAS 1.4, PDRF 6	PASS	0	0	PASS	PASS	0 / 69	PASS	Dataset PASS	0
14T_PK_0397.las	LAS 1.4, PDRF 6	PASS	0	0	PASS	PASS	0 / 69	PASS	Dataset PASS	0
14T_PK_0398.las	LAS 1.4, PDRF 6	PASS	0	0	PASS	PASS	0 / 69	PASS	Dataset PASS	0
14T_PK_0399.las	LAS 1.4, PDRF 6	PASS	0	0	PASS	PASS	0 / 69	PASS	Dataset PASS	0
14T_PK_0467.las	LAS 1.4, PDRF 6	PASS	0	0	PASS	PASS	0 / 69	PASS	Dataset PASS	0
14T_PK_0468.las	LAS 1.4, PDRF 6	PASS	0	0	PASS	PASS	0 / 69	PASS	Dataset PASS	0
14T_PK_0469.las	LAS 1.4, PDRF 6	PASS	0	0	PASS	PASS	0 / 69	PASS	Dataset PASS	0
14T_PK_0470.las	LAS 1.4, PDRF 6	PASS	0	0	PASS	PASS	0 / 69	PASS	Dataset PASS	0
14T_PK_0471.las	LAS 1.4, PDRF 6	PASS	0	0	PASS	PASS	0 / 69	PASS	Dataset PASS	0
14T_PK_0472.las	LAS 1.4, PDRF 6	PASS	0	0	PASS	PASS	0 / 69	PASS	Dataset PASS	0
14T_PK_0473.las	LAS 1.4, PDRF 6	PASS	0	0	PASS	PASS	0 / 69	PASS	Dataset PASS	0
14T_PK_0474.las	LAS 1.4, PDRF 6	PASS	0	0	PASS	PASS	0 / 69	PASS	Dataset PASS	0
14T_PK_0475.las	LAS 1.4, PDRF 6	PASS	0	0	PASS	PASS	0 / 69	PASS	Dataset PASS	0
14T_PK_0476.las	LAS 1.4, PDRF 6	PASS	0	0	PASS	PASS	0 / 69	PASS	Dataset PASS	0
14T_PK_0477.las	LAS 1.4, PDRF 6	PASS	0	0	PASS	PASS	0 / 69	PASS	Dataset PASS	0
14T_PK_0478.las	LAS 1.4, PDRF 6	PASS	0	0	PASS	PASS	0 / 69	PASS	Dataset PASS	0
14T_PK_0479.las	LAS 1.4, PDRF 6	PASS	0	0	PASS	PASS	0 / 69	PASS	Dataset PASS	0
14T_PK_0480.las	LAS 1.4, PDRF 6	PASS	0	0	PASS	PASS	0 / 69	PASS	Dataset PASS	0
14T_PK_0481.las	LAS 1.4, PDRF 6	PASS	0	0	PASS	PASS	0 / 69	PASS	Dataset PASS	0
14T_PK_0482.las	LAS 1.4, PDRF 6	PASS	0	0	PASS	PASS	0 / 69	PASS	Dataset PASS	0
14T_PK_0483.las	LAS 1.4, PDRF 6	PASS	0	0	PASS	PASS	0 / 69	PASS	Dataset PASS	0
14T_PK_0484.las	LAS 1.4, PDRF 6	PASS	0	0	PASS	PASS	0 / 69	PASS	Dataset PASS	0
14T_PK_0485.las	LAS 1.4, PDRF 6	PASS	0	0	PASS	PASS	0 / 69	PASS	Dataset PASS	0
14T_PK_0486.las	LAS 1.4, PDRF 6	PASS	0	0	PASS	PASS	0 / 69	PASS	Dataset PASS	0
14T_PK_0487.las	LAS 1.4, PDRF 6	PASS	0	0	PASS	PASS	0 / 69	PASS	Dataset PASS	0
14T_PK_0488.las	LAS 1.4, PDRF 6	PASS	0	0	PASS	PASS	0 / 69	PASS	Dataset PASS	0
14T_PK_0489.las	LAS 1.4, PDRF 6	PASS	0	0	PASS	PASS	0 / 69	PASS	Dataset PASS	0
14T_PK_0490.las	LAS 1.4, PDRF 6	PASS	0	0	PASS	PASS	0 / 69	PASS	Dataset PASS	0
14T_PK_0491.las	LAS 1.4, PDRF 6	PASS	0	0	PASS	PASS	0 / 69	PASS	Dataset PASS	0
14T_PK_0492.las	LAS 1.4, PDRF 6	PASS	0	0	PASS	PASS	0 / 69	PASS	Dataset PASS	0
14T_PK_0493.las	LAS 1.4, PDRF 6	PASS	0	0	PASS	PASS	0 / 69	PASS	Dataset PASS	0
14T_PK_0494.las	LAS 1.4, PDRF 6	PASS	0	0	PASS	PASS	0 / 69	PASS	Dataset PASS	0
14T_PK_0495.las	LAS 1.4, PDRF 6	PASS	0	0	PASS	PASS	0 / 69	PASS	Dataset PASS	0
14T_PK_0496.las	LAS 1.4, PDRF 6	PASS	0	0	PASS	PASS	0 / 69	PASS	Dataset PASS	0
14T_PK_0497.las	LAS 1.4, PDRF 6	PASS	0	0	PASS	PASS	0 / 69	PASS	Dataset PASS	0
14T_PK_0498.las	LAS 1.4, PDRF 6	PASS	0	0	PASS	PASS	0 / 69	PASS	Dataset PASS	0
14T_PK_0499.las	LAS 1.4, PDRF 6	PASS	0	0	PASS	PASS	0 / 69	PASS	Dataset PASS	0
14T_PK_0567.las	LAS 1.4, PDRF 6	PASS	0	0	PASS	PASS	0 / 69	PASS	Dataset PASS	0
14T_PK_0568.las	LAS 1.4, PDRF 6	PASS	0	0	PASS	PASS	0 / 69	PASS	Dataset PASS	0
14T_PK_0569.las	LAS 1.4, PDRF 6	PASS	0	0	PASS	PASS	0 / 69	PASS	Dataset PASS	0
14T_PK_0570.las	LAS 1.4, PDRF 6	PASS	0	0	PASS	PASS	0 / 69	PASS	Dataset PASS	0
14T_PK_0571.las	LAS 1.4, PDRF 6	PASS	0	0	PASS	PASS	0 / 69	PASS	Dataset PASS	0
14T_PK_0572.las	LAS 1.4, PDRF 6	PASS	0	0	PASS	PASS	0 / 69	PASS	Dataset PASS	0
14T_PK_0573.las	LAS 1.4, PDRF 6	PASS	0	0	PASS	PASS	0 / 69	PASS	Dataset PASS	0
14T_PK_0574.las	LAS 1.4, PDRF 6	PASS	0	0	PASS	PASS	0 / 69	PASS	Dataset PASS	0
14T_PK_0575.las	LAS 1.4, PDRF 6	PASS	0	0	PASS	PASS	0 / 69	PASS	Dataset PASS	0
14T_PK_0576.las	LAS 1.4, PDRF 6	PASS	0	0	PASS	PASS	0 / 69	PASS	Dataset PASS	0
14T_PK_0577.las	LAS 1.4, PDRF 6	PASS	0	0	PASS	PASS	0 / 69	PASS	Dataset PASS	0
14T_PK_0578.las	LAS 1.4, PDRF 6	PASS	0	0	PASS	PASS	0 / 69	PASS	Dataset PASS	0

DPH-1.1 Report on ASPRS LAS File Format (Tiled Data) - Compliance - continued

File	LAS Version/PDRF	System ID	Legacy Point Count	Legacy Return Counts	File Source ID	Global Encoding	VLRs / EVLRs	WKT	Intensity	Point Count with Bad Return Info
14T_PK_0579.las	LAS 1.4, PDRF 6	PASS	0	0	PASS	PASS	0 / 69	PASS	Dataset PASS	0
14T_PK_0580.las	LAS 1.4, PDRF 6	PASS	0	0	PASS	PASS	0 / 69	PASS	Dataset PASS	0
14T_PK_0581.las	LAS 1.4, PDRF 6	PASS	0	0	PASS	PASS	0 / 69	PASS	Dataset PASS	0
14T_PK_0582.las	LAS 1.4, PDRF 6	PASS	0	0	PASS	PASS	0 / 69	PASS	Dataset PASS	0
14T_PK_0583.las	LAS 1.4, PDRF 6	PASS	0	0	PASS	PASS	0 / 69	PASS	Dataset PASS	0
14T_PK_0584.las	LAS 1.4, PDRF 6	PASS	0	0	PASS	PASS	0 / 69	PASS	Dataset PASS	0
14T_PK_0585.las	LAS 1.4, PDRF 6	PASS	0	0	PASS	PASS	0 / 69	PASS	Dataset PASS	0
14T_PK_0586.las	LAS 1.4, PDRF 6	PASS	0	0	PASS	PASS	0 / 69	PASS	Dataset PASS	0
14T_PK_0587.las	LAS 1.4, PDRF 6	PASS	0	0	PASS	PASS	0 / 69	PASS	Dataset PASS	0
14T_PK_0588.las	LAS 1.4, PDRF 6	PASS	0	0	PASS	PASS	0 / 69	PASS	Dataset PASS	0
14T_PK_0589.las	LAS 1.4, PDRF 6	PASS	0	0	PASS	PASS	0 / 69	PASS	Dataset PASS	0
14T_PK_0590.las	LAS 1.4, PDRF 6	PASS	0	0	PASS	PASS	0 / 69	PASS	Dataset PASS	0
14T_PK_0591.las	LAS 1.4, PDRF 6	PASS	0	0	PASS	PASS	0 / 69	PASS	Dataset PASS	0
14T_PK_0592.las	LAS 1.4, PDRF 6	PASS	0	0	PASS	PASS	0 / 69	PASS	Dataset PASS	0
14T_PK_0593.las	LAS 1.4, PDRF 6	PASS	0	0	PASS	PASS	0 / 69	PASS	Dataset PASS	0
14T_PK_0594.las	LAS 1.4, PDRF 6	PASS	0	0	PASS	PASS	0 / 69	PASS	Dataset PASS	0
14T_PK_0595.las	LAS 1.4, PDRF 6	PASS	0	0	PASS	PASS	0 / 69	PASS	Dataset PASS	0
14T_PK_0596.las	LAS 1.4, PDRF 6	PASS	0	0	PASS	PASS	0 / 69	PASS	Dataset PASS	0
14T_PK_0597.las	LAS 1.4, PDRF 6	PASS	0	0	PASS	PASS	0 / 69	PASS	Dataset PASS	0
14T_PK_0598.las	LAS 1.4, PDRF 6	PASS	0	0	PASS	PASS	0 / 69	PASS	Dataset PASS	0
14T_PK_0599.las	LAS 1.4, PDRF 6	PASS	0	0	PASS	PASS	0 / 69	PASS	Dataset PASS	0
14T_PK_0667.las	LAS 1.4, PDRF 6	PASS	0	0	PASS	PASS	0 / 69	PASS	Dataset PASS	0
14T_PK_0668.las	LAS 1.4, PDRF 6	PASS	0	0	PASS	PASS	0 / 69	PASS	Dataset PASS	0
14T_PK_0669.las	LAS 1.4, PDRF 6	PASS	0	0	PASS	PASS	0 / 69	PASS	Dataset PASS	0
14T_PK_0670.las	LAS 1.4, PDRF 6	PASS	0	0	PASS	PASS	0 / 69	PASS	Dataset PASS	0
14T_PK_0671.las	LAS 1.4, PDRF 6	PASS	0	0	PASS	PASS	0 / 69	PASS	Dataset PASS	0
14T_PK_0672.las	LAS 1.4, PDRF 6	PASS	0	0	PASS	PASS	0 / 69	PASS	Dataset PASS	0
14T_PK_0673.las	LAS 1.4, PDRF 6	PASS	0	0	PASS	PASS	0 / 69	PASS	Dataset PASS	0
14T_PK_0674.las	LAS 1.4, PDRF 6	PASS	0	0	PASS	PASS	0 / 69	PASS	Dataset PASS	0
14T_PK_0675.las	LAS 1.4, PDRF 6	PASS	0	0	PASS	PASS	0 / 69	PASS	Dataset PASS	0
14T_PK_0676.las	LAS 1.4, PDRF 6	PASS	0	0	PASS	PASS	0 / 69	PASS	Dataset PASS	0
14T_PK_0677.las	LAS 1.4, PDRF 6	PASS	0	0	PASS	PASS	0 / 69	PASS	Dataset PASS	0
14T_PK_0678.las	LAS 1.4, PDRF 6	PASS	0	0	PASS	PASS	0 / 69	PASS	Dataset PASS	0
14T_PK_0679.las	LAS 1.4, PDRF 6	PASS	0	0	PASS	PASS	0 / 69	PASS	Dataset PASS	0
14T_PK_0680.las	LAS 1.4, PDRF 6	PASS	0	0	PASS	PASS	0 / 69	PASS	Dataset PASS	0
14T_PK_0681.las	LAS 1.4, PDRF 6	PASS	0	0	PASS	PASS	0 / 69	PASS	Dataset PASS	0
14T_PK_0682.las	LAS 1.4, PDRF 6	PASS	0	0	PASS	PASS	0 / 69	PASS	Dataset PASS	0
14T_PK_0683.las	LAS 1.4, PDRF 6	PASS	0	0	PASS	PASS	0 / 69	PASS	Dataset PASS	0
14T_PK_0684.las	LAS 1.4, PDRF 6	PASS	0	0	PASS	PASS	0 / 69	PASS	Dataset PASS	0
14T_PK_0685.las	LAS 1.4, PDRF 6	PASS	0	0	PASS	PASS	0 / 69	PASS	Dataset PASS	0
14T_PK_0686.las	LAS 1.4, PDRF 6	PASS	0	0	PASS	PASS	0 / 69	PASS	Dataset PASS	0
14T_PK_0687.las	LAS 1.4, PDRF 6	PASS	0	0	PASS	PASS	0 / 69	PASS	Dataset PASS	0
14T_PK_0688.las	LAS 1.4, PDRF 6	PASS	0	0	PASS	PASS	0 / 69	PASS	Dataset PASS	0
14T_PK_0689.las	LAS 1.4, PDRF 6	PASS	0	0	PASS	PASS	0 / 69	PASS	Dataset PASS	0
14T_PK_0690.las	LAS 1.4, PDRF 6	PASS	0	0	PASS	PASS	0 / 69	PASS	Dataset PASS	0
14T_PK_0691.las	LAS 1.4, PDRF 6	PASS	0	0	PASS	PASS	0 / 69	PASS	Dataset PASS	0
14T_PK_0692.las	LAS 1.4, PDRF 6	PASS	0	0	PASS	PASS	0 / 69	PASS	Dataset PASS	0
14T_PK_0693.las	LAS 1.4, PDRF 6	PASS	0	0	PASS	PASS	0 / 69	PASS	Dataset PASS	0
14T_PK_0694.las	LAS 1.4, PDRF 6	PASS	0	0	PASS	PASS	0 / 69	PASS	Dataset PASS	0

DPH-1.1 Report on ASPRS LAS File Format (Tiled Data) - Compliance - continued

File	LAS Version/PDRF	System ID	Legacy Point Count	Legacy Return Counts	File Source ID	Global Encoding	VLRs / EVLRs	WKT	Intensity	Point Count with Bad Return Info
14T_PK_0695.las	LAS 1.4, PDRF 6	PASS	0	0	PASS	PASS	0 / 69	PASS	Dataset PASS	0
14T_PK_0696.las	LAS 1.4, PDRF 6	PASS	0	0	PASS	PASS	0 / 69	PASS	Dataset PASS	0
14T_PK_0697.las	LAS 1.4, PDRF 6	PASS	0	0	PASS	PASS	0 / 69	PASS	Dataset PASS	0
14T_PK_0698.las	LAS 1.4, PDRF 6	PASS	0	0	PASS	PASS	0 / 69	PASS	Dataset PASS	0
14T_PK_0699.las	LAS 1.4, PDRF 6	PASS	0	0	PASS	PASS	0 / 69	PASS	Dataset PASS	0
14T_PK_0767.las	LAS 1.4, PDRF 6	PASS	0	0	PASS	PASS	0 / 69	PASS	Dataset PASS	0
14T_PK_0768.las	LAS 1.4, PDRF 6	PASS	0	0	PASS	PASS	0 / 69	PASS	Dataset PASS	0
14T_PK_0769.las	LAS 1.4, PDRF 6	PASS	0	0	PASS	PASS	0 / 69	PASS	Dataset PASS	0
14T_PK_0770.las	LAS 1.4, PDRF 6	PASS	0	0	PASS	PASS	0 / 69	PASS	Dataset PASS	0
14T_PK_0771.las	LAS 1.4, PDRF 6	PASS	0	0	PASS	PASS	0 / 69	PASS	Dataset PASS	0
14T_PK_0772.las	LAS 1.4, PDRF 6	PASS	0	0	PASS	PASS	0 / 69	PASS	Dataset PASS	0
14T_PK_0773.las	LAS 1.4, PDRF 6	PASS	0	0	PASS	PASS	0 / 69	PASS	Dataset PASS	0
14T_PK_0774.las	LAS 1.4, PDRF 6	PASS	0	0	PASS	PASS	0 / 69	PASS	Dataset PASS	0
14T_PK_0775.las	LAS 1.4, PDRF 6	PASS	0	0	PASS	PASS	0 / 69	PASS	Dataset PASS	0
14T_PK_0776.las	LAS 1.4, PDRF 6	PASS	0	0	PASS	PASS	0 / 69	PASS	Dataset PASS	0
14T_PK_0777.las	LAS 1.4, PDRF 6	PASS	0	0	PASS	PASS	0 / 69	PASS	Dataset PASS	0
14T_PK_0778.las	LAS 1.4, PDRF 6	PASS	0	0	PASS	PASS	0 / 69	PASS	Dataset PASS	0
14T_PK_0779.las	LAS 1.4, PDRF 6	PASS	0	0	PASS	PASS	0 / 69	PASS	Dataset PASS	0
14T_PK_0780.las	LAS 1.4, PDRF 6	PASS	0	0	PASS	PASS	0 / 69	PASS	Dataset PASS	0
14T_PK_0781.las	LAS 1.4, PDRF 6	PASS	0	0	PASS	PASS	0 / 69	PASS	Dataset PASS	0
14T_PK_0782.las	LAS 1.4, PDRF 6	PASS	0	0	PASS	PASS	0 / 69	PASS	Dataset PASS	0
14T_PK_0783.las	LAS 1.4, PDRF 6	PASS	0	0	PASS	PASS	0 / 69	PASS	Dataset PASS	0
14T_PK_0784.las	LAS 1.4, PDRF 6	PASS	0	0	PASS	PASS	0 / 69	PASS	Dataset PASS	0
14T_PK_0785.las	LAS 1.4, PDRF 6	PASS	0	0	PASS	PASS	0 / 69	PASS	Dataset PASS	0
14T_PK_0786.las	LAS 1.4, PDRF 6	PASS	0	0	PASS	PASS	0 / 69	PASS	Dataset PASS	0
14T_PK_0787.las	LAS 1.4, PDRF 6	PASS	0	0	PASS	PASS	0 / 69	PASS	Dataset PASS	0
14T_PK_0788.las	LAS 1.4, PDRF 6	PASS	0	0	PASS	PASS	0 / 69	PASS	Dataset PASS	0
14T_PK_0789.las	LAS 1.4, PDRF 6	PASS	0	0	PASS	PASS	0 / 69	PASS	Dataset PASS	0
14T_PK_0790.las	LAS 1.4, PDRF 6	PASS	0	0	PASS	PASS	0 / 69	PASS	Dataset PASS	0
14T_PK_0791.las	LAS 1.4, PDRF 6	PASS	0	0	PASS	PASS	0 / 69	PASS	Dataset PASS	0
14T_PK_0792.las	LAS 1.4, PDRF 6	PASS	0	0	PASS	PASS	0 / 69	PASS	Dataset PASS	0
14T_PK_0793.las	LAS 1.4, PDRF 6	PASS	0	0	PASS	PASS	0 / 69	PASS	Dataset PASS	0
14T_PK_0794.las	LAS 1.4, PDRF 6	PASS	0	0	PASS	PASS	0 / 69	PASS	Dataset PASS	0
14T_PK_0795.las	LAS 1.4, PDRF 6	PASS	0	0	PASS	PASS	0 / 69	PASS	Dataset PASS	0
14T_PK_0796.las	LAS 1.4, PDRF 6	PASS	0	0	PASS	PASS	0 / 69	PASS	Dataset PASS	0
14T_PK_0797.las	LAS 1.4, PDRF 6	PASS	0	0	PASS	PASS	0 / 69	PASS	Dataset PASS	0
14T_PK_0798.las	LAS 1.4, PDRF 6	PASS	0	0	PASS	PASS	0 / 69	PASS	Dataset PASS	0
14T_PK_0799.las	LAS 1.4, PDRF 6	PASS	0	0	PASS	PASS	0 / 69	PASS	Dataset PASS	0
14T_PK_0867.las	LAS 1.4, PDRF 6	PASS	0	0	PASS	PASS	0 / 69	PASS	Dataset PASS	0
14T_PK_0868.las	LAS 1.4, PDRF 6	PASS	0	0	PASS	PASS	0 / 69	PASS	Dataset PASS	0
14T_PK_0869.las	LAS 1.4, PDRF 6	PASS	0	0	PASS	PASS	0 / 69	PASS	Dataset PASS	0
14T_PK_0870.las	LAS 1.4, PDRF 6	PASS	0	0	PASS	PASS	0 / 69	PASS	Dataset PASS	0
14T_PK_0871.las	LAS 1.4, PDRF 6	PASS	0	0	PASS	PASS	0 / 69	PASS	Dataset PASS	0
14T_PK_0872.las	LAS 1.4, PDRF 6	PASS	0	0	PASS	PASS	0 / 69	PASS	Dataset PASS	0
14T_PK_0873.las	LAS 1.4, PDRF 6	PASS	0	0	PASS	PASS	0 / 69	PASS	Dataset PASS	0
14T_PK_0874.las	LAS 1.4, PDRF 6	PASS	0	0	PASS	PASS	0 / 69	PASS	Dataset PASS	0
14T_PK_0875.las	LAS 1.4, PDRF 6	PASS	0	0	PASS	PASS	0 / 69	PASS	Dataset PASS	0
14T_PK_0876.las	LAS 1.4, PDRF 6	PASS	0	0	PASS	PASS	0 / 69	PASS	Dataset PASS	0
14T_PK_0877.las	LAS 1.4, PDRF 6	PASS	0	0	PASS	PASS	0 / 69	PASS	Dataset PASS	0

DPH-1.1 Report on ASPRS LAS File Format (Tiled Data) - Compliance - continued

File	LAS Version/PDRF	System ID	Legacy Point Count	Legacy Return Counts	File Source ID	Global Encoding	VLRs / EVLRs	WKT	Intensity	Point Count with Bad Return Info
14T_PK_0878.las	LAS 1.4, PDRF 6	PASS	0	0	PASS	PASS	0 / 69	PASS	Dataset PASS	0
14T_PK_0879.las	LAS 1.4, PDRF 6	PASS	0	0	PASS	PASS	0 / 69	PASS	Dataset PASS	0
14T_PK_0880.las	LAS 1.4, PDRF 6	PASS	0	0	PASS	PASS	0 / 69	PASS	Dataset PASS	0
14T_PK_0881.las	LAS 1.4, PDRF 6	PASS	0	0	PASS	PASS	0 / 69	PASS	Dataset PASS	0
14T_PK_0882.las	LAS 1.4, PDRF 6	PASS	0	0	PASS	PASS	0 / 69	PASS	Dataset PASS	0
14T_PK_0883.las	LAS 1.4, PDRF 6	PASS	0	0	PASS	PASS	0 / 69	PASS	Dataset PASS	0
14T_PK_0884.las	LAS 1.4, PDRF 6	PASS	0	0	PASS	PASS	0 / 69	PASS	Dataset PASS	0
14T_PK_0885.las	LAS 1.4, PDRF 6	PASS	0	0	PASS	PASS	0 / 69	PASS	Dataset PASS	0
14T_PK_0886.las	LAS 1.4, PDRF 6	PASS	0	0	PASS	PASS	0 / 69	PASS	Dataset PASS	0
14T_PK_0887.las	LAS 1.4, PDRF 6	PASS	0	0	PASS	PASS	0 / 69	PASS	Dataset PASS	0
14T_PK_0888.las	LAS 1.4, PDRF 6	PASS	0	0	PASS	PASS	0 / 69	PASS	Dataset PASS	0
14T_PK_0889.las	LAS 1.4, PDRF 6	PASS	0	0	PASS	PASS	0 / 69	PASS	Dataset PASS	0
14T_PK_0890.las	LAS 1.4, PDRF 6	PASS	0	0	PASS	PASS	0 / 69	PASS	Dataset PASS	0
14T_PK_0891.las	LAS 1.4, PDRF 6	PASS	0	0	PASS	PASS	0 / 69	PASS	Dataset PASS	0
14T_PK_0892.las	LAS 1.4, PDRF 6	PASS	0	0	PASS	PASS	0 / 69	PASS	Dataset PASS	0
14T_PK_0893.las	LAS 1.4, PDRF 6	PASS	0	0	PASS	PASS	0 / 69	PASS	Dataset PASS	0
14T_PK_0894.las	LAS 1.4, PDRF 6	PASS	0	0	PASS	PASS	0 / 69	PASS	Dataset PASS	0
14T_PK_0895.las	LAS 1.4, PDRF 6	PASS	0	0	PASS	PASS	0 / 69	PASS	Dataset PASS	0
14T_PK_0896.las	LAS 1.4, PDRF 6	PASS	0	0	PASS	PASS	0 / 69	PASS	Dataset PASS	0
14T_PK_0897.las	LAS 1.4, PDRF 6	PASS	0	0	PASS	PASS	0 / 69	PASS	Dataset PASS	0
14T_PK_0898.las	LAS 1.4, PDRF 6	PASS	0	0	PASS	PASS	0 / 69	PASS	Dataset PASS	0
14T_PK_0899.las	LAS 1.4, PDRF 6	PASS	0	0	PASS	PASS	0 / 69	PASS	Dataset PASS	0
14T_PK_0967.las	LAS 1.4, PDRF 6	PASS	0	0	PASS	PASS	0 / 69	PASS	Dataset PASS	0
14T_PK_0968.las	LAS 1.4, PDRF 6	PASS	0	0	PASS	PASS	0 / 69	PASS	Dataset PASS	0
14T_PK_0969.las	LAS 1.4, PDRF 6	PASS	0	0	PASS	PASS	0 / 69	PASS	Dataset PASS	0
14T_PK_0970.las	LAS 1.4, PDRF 6	PASS	0	0	PASS	PASS	0 / 69	PASS	Dataset PASS	0
14T_PK_0971.las	LAS 1.4, PDRF 6	PASS	0	0	PASS	PASS	0 / 69	PASS	Dataset PASS	0
14T_PK_0972.las	LAS 1.4, PDRF 6	PASS	0	0	PASS	PASS	0 / 69	PASS	Dataset PASS	0
14T_PK_0973.las	LAS 1.4, PDRF 6	PASS	0	0	PASS	PASS	0 / 69	PASS	Dataset PASS	0
14T_PK_0974.las	LAS 1.4, PDRF 6	PASS	0	0	PASS	PASS	0 / 69	PASS	Dataset PASS	0
14T_PK_0975.las	LAS 1.4, PDRF 6	PASS	0	0	PASS	PASS	0 / 69	PASS	Dataset PASS	0
14T_PK_0976.las	LAS 1.4, PDRF 6	PASS	0	0	PASS	PASS	0 / 69	PASS	Dataset PASS	0
14T_PK_0977.las	LAS 1.4, PDRF 6	PASS	0	0	PASS	PASS	0 / 69	PASS	Dataset PASS	0
14T_PK_0978.las	LAS 1.4, PDRF 6	PASS	0	0	PASS	PASS	0 / 69	PASS	Dataset PASS	0
14T_PK_0979.las	LAS 1.4, PDRF 6	PASS	0	0	PASS	PASS	0 / 69	PASS	Dataset PASS	0
14T_PK_0980.las	LAS 1.4, PDRF 6	PASS	0	0	PASS	PASS	0 / 69	PASS	Dataset PASS	0
14T_PK_0981.las	LAS 1.4, PDRF 6	PASS	0	0	PASS	PASS	0 / 69	PASS	Dataset PASS	0
14T_PK_0982.las	LAS 1.4, PDRF 6	PASS	0	0	PASS	PASS	0 / 69	PASS	Dataset PASS	0
14T_PK_0983.las	LAS 1.4, PDRF 6	PASS	0	0	PASS	PASS	0 / 69	PASS	Dataset PASS	0
14T_PK_0984.las	LAS 1.4, PDRF 6	PASS	0	0	PASS	PASS	0 / 69	PASS	Dataset PASS	0
14T_PK_0985.las	LAS 1.4, PDRF 6	PASS	0	0	PASS	PASS	0 / 69	PASS	Dataset PASS	0
14T_PK_0986.las	LAS 1.4, PDRF 6	PASS	0	0	PASS	PASS	0 / 69	PASS	Dataset PASS	0
14T_PK_0987.las	LAS 1.4, PDRF 6	PASS	0	0	PASS	PASS	0 / 69	PASS	Dataset PASS	0
14T_PK_0988.las	LAS 1.4, PDRF 6	PASS	0	0	PASS	PASS	0 / 69	PASS	Dataset PASS	0
14T_PK_0989.las	LAS 1.4, PDRF 6	PASS	0	0	PASS	PASS	0 / 69	PASS	Dataset PASS	0
14T_PK_0990.las	LAS 1.4, PDRF 6	PASS	0	0	PASS	PASS	0 / 69	PASS	Dataset PASS	0
14T_PK_0991.las	LAS 1.4, PDRF 6	PASS	0	0	PASS	PASS	0 / 69	PASS	Dataset PASS	0
14T_PK_0992.las	LAS 1.4, PDRF 6	PASS	0	0	PASS	PASS	0 / 69	PASS	Dataset PASS	0
14T_PK_0993.las	LAS 1.4, PDRF 6	PASS	0	0	PASS	PASS	0 / 69	PASS	Dataset PASS	0

DPH-1.1 Report on ASPRS LAS File Format (Tiled Data) - Compliance - continued

File	LAS Version/PDRF	System ID	Legacy Point Count	Legacy Return Counts	File Source ID	Global Encoding	VLRs / EVLRs	WKT	Intensity	Point Count with Bad Return Info
14T_PK_0994.las	LAS 1.4, PDRF 6	PASS	0	0	PASS	PASS	0 / 69	PASS	Dataset PASS	0
14T_PK_0995.las	LAS 1.4, PDRF 6	PASS	0	0	PASS	PASS	0 / 69	PASS	Dataset PASS	0
14T_PK_0996.las	LAS 1.4, PDRF 6	PASS	0	0	PASS	PASS	0 / 69	PASS	Dataset PASS	0
14T_PK_0997.las	LAS 1.4, PDRF 6	PASS	0	0	PASS	PASS	0 / 69	PASS	Dataset PASS	0
14T_PK_0998.las	LAS 1.4, PDRF 6	PASS	0	0	PASS	PASS	0 / 69	PASS	Dataset PASS	0
14T_PK_0999.las	LAS 1.4, PDRF 6	PASS	0	0	PASS	PASS	0 / 69	PASS	Dataset PASS	0
14T_PK_1067.las	LAS 1.4, PDRF 6	PASS	0	0	PASS	PASS	0 / 69	PASS	Dataset PASS	0
14T_PK_1068.las	LAS 1.4, PDRF 6	PASS	0	0	PASS	PASS	0 / 69	PASS	Dataset PASS	0
14T_PK_1069.las	LAS 1.4, PDRF 6	PASS	0	0	PASS	PASS	0 / 69	PASS	Dataset PASS	0
14T_PK_1070.las	LAS 1.4, PDRF 6	PASS	0	0	PASS	PASS	0 / 69	PASS	Dataset PASS	0
14T_PK_1071.las	LAS 1.4, PDRF 6	PASS	0	0	PASS	PASS	0 / 69	PASS	Dataset PASS	0
14T_PK_1072.las	LAS 1.4, PDRF 6	PASS	0	0	PASS	PASS	0 / 69	PASS	Dataset PASS	0
14T_PK_1073.las	LAS 1.4, PDRF 6	PASS	0	0	PASS	PASS	0 / 69	PASS	Dataset PASS	0
14T_PK_1074.las	LAS 1.4, PDRF 6	PASS	0	0	PASS	PASS	0 / 69	PASS	Dataset PASS	0
14T_PK_1075.las	LAS 1.4, PDRF 6	PASS	0	0	PASS	PASS	0 / 69	PASS	Dataset PASS	0
14T_PK_1076.las	LAS 1.4, PDRF 6	PASS	0	0	PASS	PASS	0 / 69	PASS	Dataset PASS	0
14T_PK_1077.las	LAS 1.4, PDRF 6	PASS	0	0	PASS	PASS	0 / 69	PASS	Dataset PASS	0
14T_PK_1078.las	LAS 1.4, PDRF 6	PASS	0	0	PASS	PASS	0 / 69	PASS	Dataset PASS	0
14T_PK_1079.las	LAS 1.4, PDRF 6	PASS	0	0	PASS	PASS	0 / 69	PASS	Dataset PASS	0
14T_PK_1080.las	LAS 1.4, PDRF 6	PASS	0	0	PASS	PASS	0 / 69	PASS	Dataset PASS	0
14T_PK_1081.las	LAS 1.4, PDRF 6	PASS	0	0	PASS	PASS	0 / 69	PASS	Dataset PASS	0
14T_PK_1082.las	LAS 1.4, PDRF 6	PASS	0	0	PASS	PASS	0 / 69	PASS	Dataset PASS	0
14T_PK_1083.las	LAS 1.4, PDRF 6	PASS	0	0	PASS	PASS	0 / 69	PASS	Dataset PASS	0
14T_PK_1084.las	LAS 1.4, PDRF 6	PASS	0	0	PASS	PASS	0 / 69	PASS	Dataset PASS	0
14T_PK_1085.las	LAS 1.4, PDRF 6	PASS	0	0	PASS	PASS	0 / 69	PASS	Dataset PASS	0
14T_PK_1086.las	LAS 1.4, PDRF 6	PASS	0	0	PASS	PASS	0 / 69	PASS	Dataset PASS	0
14T_PK_1087.las	LAS 1.4, PDRF 6	PASS	0	0	PASS	PASS	0 / 69	PASS	Dataset PASS	0
14T_PK_1088.las	LAS 1.4, PDRF 6	PASS	0	0	PASS	PASS	0 / 69	PASS	Dataset PASS	0
14T_PK_1089.las	LAS 1.4, PDRF 6	PASS	0	0	PASS	PASS	0 / 69	PASS	Dataset PASS	0
14T_PK_1090.las	LAS 1.4, PDRF 6	PASS	0	0	PASS	PASS	0 / 69	PASS	Dataset PASS	0
14T_PK_1091.las	LAS 1.4, PDRF 6	PASS	0	0	PASS	PASS	0 / 69	PASS	Dataset PASS	0
14T_PK_1092.las	LAS 1.4, PDRF 6	PASS	0	0	PASS	PASS	0 / 69	PASS	Dataset PASS	0
14T_PK_1093.las	LAS 1.4, PDRF 6	PASS	0	0	PASS	PASS	0 / 69	PASS	Dataset PASS	0
14T_PK_1094.las	LAS 1.4, PDRF 6	PASS	0	0	PASS	PASS	0 / 69	PASS	Dataset PASS	0
14T_PK_1095.las	LAS 1.4, PDRF 6	PASS	0	0	PASS	PASS	0 / 69	PASS	Dataset PASS	0
14T_PK_1096.las	LAS 1.4, PDRF 6	PASS	0	0	PASS	PASS	0 / 69	PASS	Dataset PASS	0
14T_PK_1097.las	LAS 1.4, PDRF 6	PASS	0	0	PASS	PASS	0 / 69	PASS	Dataset PASS	0
14T_PK_1098.las	LAS 1.4, PDRF 6	PASS	0	0	PASS	PASS	0 / 69	PASS	Dataset PASS	0
14T_PK_1099.las	LAS 1.4, PDRF 6	PASS	0	0	PASS	PASS	0 / 69	PASS	Dataset PASS	0
14T_PK_1167.las	LAS 1.4, PDRF 6	PASS	0	0	PASS	PASS	0 / 69	PASS	Dataset PASS	0
14T_PK_1168.las	LAS 1.4, PDRF 6	PASS	0	0	PASS	PASS	0 / 69	PASS	Dataset PASS	0
14T_PK_1169.las	LAS 1.4, PDRF 6	PASS	0	0	PASS	PASS	0 / 69	PASS	Dataset PASS	0
14T_PK_1170.las	LAS 1.4, PDRF 6	PASS	0	0	PASS	PASS	0 / 69	PASS	Dataset PASS	0
14T_PK_1171.las	LAS 1.4, PDRF 6	PASS	0	0	PASS	PASS	0 / 69	PASS	Dataset PASS	0
14T_PK_1172.las	LAS 1.4, PDRF 6	PASS	0	0	PASS	PASS	0 / 69	PASS	Dataset PASS	0
14T_PK_1173.las	LAS 1.4, PDRF 6	PASS	0	0	PASS	PASS	0 / 69	PASS	Dataset PASS	0
14T_PK_1174.las	LAS 1.4, PDRF 6	PASS	0	0	PASS	PASS	0 / 69	PASS	Dataset PASS	0
14T_PK_1175.las	LAS 1.4, PDRF 6	PASS	0	0	PASS	PASS	0 / 69	PASS	Dataset PASS	0
14T_PK_1176.las	LAS 1.4, PDRF 6	PASS	0	0	PASS	PASS	0 / 69	PASS	Dataset PASS	0

DPH-1.1 Report on ASPRS LAS File Format (Tiled Data) - Compliance - continued

File	LAS Version/PDRF	System ID	Legacy Point Count	Legacy Return Counts	File Source ID	Global Encoding	VLRs / EVLRs	WKT	Intensity	Point Count with Bad Return Info
14T_PK_1177.las	LAS 1.4, PDRF 6	PASS	0	0	PASS	PASS	0 / 69	PASS	Dataset PASS	0
14T_PK_1178.las	LAS 1.4, PDRF 6	PASS	0	0	PASS	PASS	0 / 69	PASS	Dataset PASS	0
14T_PK_1179.las	LAS 1.4, PDRF 6	PASS	0	0	PASS	PASS	0 / 69	PASS	Dataset PASS	0
14T_PK_1180.las	LAS 1.4, PDRF 6	PASS	0	0	PASS	PASS	0 / 69	PASS	Dataset PASS	0
14T_PK_1181.las	LAS 1.4, PDRF 6	PASS	0	0	PASS	PASS	0 / 69	PASS	Dataset PASS	0
14T_PK_1182.las	LAS 1.4, PDRF 6	PASS	0	0	PASS	PASS	0 / 69	PASS	Dataset PASS	0
14T_PK_1183.las	LAS 1.4, PDRF 6	PASS	0	0	PASS	PASS	0 / 69	PASS	Dataset PASS	0
14T_PK_1184.las	LAS 1.4, PDRF 6	PASS	0	0	PASS	PASS	0 / 69	PASS	Dataset PASS	0
14T_PK_1185.las	LAS 1.4, PDRF 6	PASS	0	0	PASS	PASS	0 / 69	PASS	Dataset PASS	0
14T_PK_1186.las	LAS 1.4, PDRF 6	PASS	0	0	PASS	PASS	0 / 69	PASS	Dataset PASS	0
14T_PK_1187.las	LAS 1.4, PDRF 6	PASS	0	0	PASS	PASS	0 / 69	PASS	Dataset PASS	0
14T_PK_1188.las	LAS 1.4, PDRF 6	PASS	0	0	PASS	PASS	0 / 69	PASS	Dataset PASS	0
14T_PK_1189.las	LAS 1.4, PDRF 6	PASS	0	0	PASS	PASS	0 / 69	PASS	Dataset PASS	0
14T_PK_1190.las	LAS 1.4, PDRF 6	PASS	0	0	PASS	PASS	0 / 69	PASS	Dataset PASS	0
14T_PK_1191.las	LAS 1.4, PDRF 6	PASS	0	0	PASS	PASS	0 / 69	PASS	Dataset PASS	0
14T_PK_1192.las	LAS 1.4, PDRF 6	PASS	0	0	PASS	PASS	0 / 69	PASS	Dataset PASS	0
14T_PK_1193.las	LAS 1.4, PDRF 6	PASS	0	0	PASS	PASS	0 / 69	PASS	Dataset PASS	0
14T_PK_1194.las	LAS 1.4, PDRF 6	PASS	0	0	PASS	PASS	0 / 69	PASS	Dataset PASS	0
14T_PK_1195.las	LAS 1.4, PDRF 6	PASS	0	0	PASS	PASS	0 / 69	PASS	Dataset PASS	0
14T_PK_1196.las	LAS 1.4, PDRF 6	PASS	0	0	PASS	PASS	0 / 69	PASS	Dataset PASS	0
14T_PK_1197.las	LAS 1.4, PDRF 6	PASS	0	0	PASS	PASS	0 / 69	PASS	Dataset PASS	0
14T_PK_1198.las	LAS 1.4, PDRF 6	PASS	0	0	PASS	PASS	0 / 69	PASS	Dataset PASS	0
14T_PK_1199.las	LAS 1.4, PDRF 6	PASS	0	0	PASS	PASS	0 / 69	PASS	Dataset PASS	0
14T_PK_1267.las	LAS 1.4, PDRF 6	PASS	0	0	PASS	PASS	0 / 69	PASS	Dataset PASS	0
14T_PK_1268.las	LAS 1.4, PDRF 6	PASS	0	0	PASS	PASS	0 / 69	PASS	Dataset PASS	0
14T_PK_1269.las	LAS 1.4, PDRF 6	PASS	0	0	PASS	PASS	0 / 69	PASS	Dataset PASS	0
14T_PK_1270.las	LAS 1.4, PDRF 6	PASS	0	0	PASS	PASS	0 / 69	PASS	Dataset PASS	0
14T_PK_1271.las	LAS 1.4, PDRF 6	PASS	0	0	PASS	PASS	0 / 69	PASS	Dataset PASS	0
14T_PK_1272.las	LAS 1.4, PDRF 6	PASS	0	0	PASS	PASS	0 / 69	PASS	Dataset PASS	0
14T_PK_1273.las	LAS 1.4, PDRF 6	PASS	0	0	PASS	PASS	0 / 69	PASS	Dataset PASS	0
14T_PK_1274.las	LAS 1.4, PDRF 6	PASS	0	0	PASS	PASS	0 / 69	PASS	Dataset PASS	0
14T_PK_1275.las	LAS 1.4, PDRF 6	PASS	0	0	PASS	PASS	0 / 69	PASS	Dataset PASS	0
14T_PK_1276.las	LAS 1.4, PDRF 6	PASS	0	0	PASS	PASS	0 / 69	PASS	Dataset PASS	0
14T_PK_1277.las	LAS 1.4, PDRF 6	PASS	0	0	PASS	PASS	0 / 69	PASS	Dataset PASS	0
14T_PK_1278.las	LAS 1.4, PDRF 6	PASS	0	0	PASS	PASS	0 / 69	PASS	Dataset PASS	0
14T_PK_1279.las	LAS 1.4, PDRF 6	PASS	0	0	PASS	PASS	0 / 69	PASS	Dataset PASS	0
14T_PK_1280.las	LAS 1.4, PDRF 6	PASS	0	0	PASS	PASS	0 / 69	PASS	Dataset PASS	0
14T_PK_1281.las	LAS 1.4, PDRF 6	PASS	0	0	PASS	PASS	0 / 69	PASS	Dataset PASS	0
14T_PK_1282.las	LAS 1.4, PDRF 6	PASS	0	0	PASS	PASS	0 / 69	PASS	Dataset PASS	0
14T_PK_1283.las	LAS 1.4, PDRF 6	PASS	0	0	PASS	PASS	0 / 69	PASS	Dataset PASS	0
14T_PK_1284.las	LAS 1.4, PDRF 6	PASS	0	0	PASS	PASS	0 / 69	PASS	Dataset PASS	0
14T_PK_1285.las	LAS 1.4, PDRF 6	PASS	0	0	PASS	PASS	0 / 69	PASS	Dataset PASS	0
14T_PK_1286.las	LAS 1.4, PDRF 6	PASS	0	0	PASS	PASS	0 / 69	PASS	Dataset PASS	0
14T_PK_1287.las	LAS 1.4, PDRF 6	PASS	0	0	PASS	PASS	0 / 69	PASS	Dataset PASS	0
14T_PK_1288.las	LAS 1.4, PDRF 6	PASS	0	0	PASS	PASS	0 / 69	PASS	Dataset PASS	0
14T_PK_1289.las	LAS 1.4, PDRF 6	PASS	0	0	PASS	PASS	0 / 69	PASS	Dataset PASS	0
14T_PK_1290.las	LAS 1.4, PDRF 6	PASS	0	0	PASS	PASS	0 / 69	PASS	Dataset PASS	0
14T_PK_1291.las	LAS 1.4, PDRF 6	PASS	0	0	PASS	PASS	0 / 69	PASS	Dataset PASS	0
14T_PK_1292.las	LAS 1.4, PDRF 6	PASS	0	0	PASS	PASS	0 / 69	PASS	Dataset PASS	0

DPH-1.1 Report on ASPRS LAS File Format (Tiled Data) - Compliance - continued

File	LAS Version/PDRF	System ID	Legacy Point Count	Legacy Return Counts	File Source ID	Global Encoding	VLRs / EVLRs	WKT	Intensity	Point Count with Bad Return Info
14T_PK_1293.las	LAS 1.4, PDRF 6	PASS	0	0	PASS	PASS	0 / 69	PASS	Dataset PASS	0
14T_PK_1294.las	LAS 1.4, PDRF 6	PASS	0	0	PASS	PASS	0 / 69	PASS	Dataset PASS	0
14T_PK_1295.las	LAS 1.4, PDRF 6	PASS	0	0	PASS	PASS	0 / 69	PASS	Dataset PASS	0
14T_PK_1296.las	LAS 1.4, PDRF 6	PASS	0	0	PASS	PASS	0 / 69	PASS	Dataset PASS	0
14T_PK_1297.las	LAS 1.4, PDRF 6	PASS	0	0	PASS	PASS	0 / 69	PASS	Dataset PASS	0
14T_PK_1298.las	LAS 1.4, PDRF 6	PASS	0	0	PASS	PASS	0 / 69	PASS	Dataset PASS	0
14T_PK_1299.las	LAS 1.4, PDRF 6	PASS	0	0	PASS	PASS	0 / 69	PASS	Dataset PASS	0
14T_PK_1367.las	LAS 1.4, PDRF 6	PASS	0	0	PASS	PASS	0 / 69	PASS	Dataset PASS	0
14T_PK_1368.las	LAS 1.4, PDRF 6	PASS	0	0	PASS	PASS	0 / 69	PASS	Dataset PASS	0
14T_PK_1369.las	LAS 1.4, PDRF 6	PASS	0	0	PASS	PASS	0 / 69	PASS	Dataset PASS	0
14T_PK_1370.las	LAS 1.4, PDRF 6	PASS	0	0	PASS	PASS	0 / 69	PASS	Dataset PASS	0
14T_PK_1371.las	LAS 1.4, PDRF 6	PASS	0	0	PASS	PASS	0 / 69	PASS	Dataset PASS	0
14T_PK_1372.las	LAS 1.4, PDRF 6	PASS	0	0	PASS	PASS	0 / 69	PASS	Dataset PASS	0
14T_PK_1373.las	LAS 1.4, PDRF 6	PASS	0	0	PASS	PASS	0 / 69	PASS	Dataset PASS	0
14T_PK_1374.las	LAS 1.4, PDRF 6	PASS	0	0	PASS	PASS	0 / 69	PASS	Dataset PASS	0
14T_PK_1375.las	LAS 1.4, PDRF 6	PASS	0	0	PASS	PASS	0 / 69	PASS	Dataset PASS	0
14T_PK_1376.las	LAS 1.4, PDRF 6	PASS	0	0	PASS	PASS	0 / 69	PASS	Dataset PASS	0
14T_PK_1377.las	LAS 1.4, PDRF 6	PASS	0	0	PASS	PASS	0 / 69	PASS	Dataset PASS	0
14T_PK_1378.las	LAS 1.4, PDRF 6	PASS	0	0	PASS	PASS	0 / 69	PASS	Dataset PASS	0
14T_PK_1379.las	LAS 1.4, PDRF 6	PASS	0	0	PASS	PASS	0 / 69	PASS	Dataset PASS	0
14T_PK_1380.las	LAS 1.4, PDRF 6	PASS	0	0	PASS	PASS	0 / 69	PASS	Dataset PASS	0
14T_PK_1381.las	LAS 1.4, PDRF 6	PASS	0	0	PASS	PASS	0 / 69	PASS	Dataset PASS	0
14T_PK_1382.las	LAS 1.4, PDRF 6	PASS	0	0	PASS	PASS	0 / 69	PASS	Dataset PASS	0
14T_PK_1383.las	LAS 1.4, PDRF 6	PASS	0	0	PASS	PASS	0 / 69	PASS	Dataset PASS	0
14T_PK_1384.las	LAS 1.4, PDRF 6	PASS	0	0	PASS	PASS	0 / 69	PASS	Dataset PASS	0
14T_PK_1385.las	LAS 1.4, PDRF 6	PASS	0	0	PASS	PASS	0 / 69	PASS	Dataset PASS	0
14T_PK_1386.las	LAS 1.4, PDRF 6	PASS	0	0	PASS	PASS	0 / 69	PASS	Dataset PASS	0
14T_PK_1387.las	LAS 1.4, PDRF 6	PASS	0	0	PASS	PASS	0 / 69	PASS	Dataset PASS	0
14T_PK_1388.las	LAS 1.4, PDRF 6	PASS	0	0	PASS	PASS	0 / 69	PASS	Dataset PASS	0
14T_PK_1389.las	LAS 1.4, PDRF 6	PASS	0	0	PASS	PASS	0 / 69	PASS	Dataset PASS	0
14T_PK_1390.las	LAS 1.4, PDRF 6	PASS	0	0	PASS	PASS	0 / 69	PASS	Dataset PASS	0
14T_PK_1391.las	LAS 1.4, PDRF 6	PASS	0	0	PASS	PASS	0 / 69	PASS	Dataset PASS	0
14T_PK_1392.las	LAS 1.4, PDRF 6	PASS	0	0	PASS	PASS	0 / 69	PASS	Dataset PASS	0
14T_PK_1393.las	LAS 1.4, PDRF 6	PASS	0	0	PASS	PASS	0 / 69	PASS	Dataset PASS	0
14T_PK_1394.las	LAS 1.4, PDRF 6	PASS	0	0	PASS	PASS	0 / 69	PASS	Dataset PASS	0
14T_PK_1395.las	LAS 1.4, PDRF 6	PASS	0	0	PASS	PASS	0 / 69	PASS	Dataset PASS	0
14T_PK_1396.las	LAS 1.4, PDRF 6	PASS	0	0	PASS	PASS	0 / 69	PASS	Dataset PASS	0
14T_PK_1397.las	LAS 1.4, PDRF 6	PASS	0	0	PASS	PASS	0 / 69	PASS	Dataset PASS	0
14T_PK_1398.las	LAS 1.4, PDRF 6	PASS	0	0	PASS	PASS	0 / 69	PASS	Dataset PASS	0
14T_PK_1399.las	LAS 1.4, PDRF 6	PASS	0	0	PASS	PASS	0 / 69	PASS	Dataset PASS	0
14T_PK_1467.las	LAS 1.4, PDRF 6	PASS	0	0	PASS	PASS	0 / 69	PASS	Dataset PASS	0
14T_PK_1468.las	LAS 1.4, PDRF 6	PASS	0	0	PASS	PASS	0 / 69	PASS	Dataset PASS	0
14T_PK_1469.las	LAS 1.4, PDRF 6	PASS	0	0	PASS	PASS	0 / 69	PASS	Dataset PASS	0
14T_PK_1470.las	LAS 1.4, PDRF 6	PASS	0	0	PASS	PASS	0 / 69	PASS	Dataset PASS	0
14T_PK_1471.las	LAS 1.4, PDRF 6	PASS	0	0	PASS	PASS	0 / 69	PASS	Dataset PASS	0
14T_PK_1472.las	LAS 1.4, PDRF 6	PASS	0	0	PASS	PASS	0 / 69	PASS	Dataset PASS	0
14T_PK_1473.las	LAS 1.4, PDRF 6	PASS	0	0	PASS	PASS	0 / 69	PASS	Dataset PASS	0
14T_PK_1474.las	LAS 1.4, PDRF 6	PASS	0	0	PASS	PASS	0 / 69	PASS	Dataset PASS	0
14T_PK_1475.las	LAS 1.4, PDRF 6	PASS	0	0	PASS	PASS	0 / 69	PASS	Dataset PASS	0

DPH-1.1 Report on ASPRS LAS File Format (Tiled Data) - Compliance - continued

File	LAS Version/PDRF	System ID	Legacy Point Count	Legacy Return Counts	File Source ID	Global Encoding	VLRs / EVLRs	WKT	Intensity	Point Count with Bad Return Info
14T_PK_1476.las	LAS 1.4, PDRF 6	PASS	0	0	PASS	PASS	0 / 69	PASS	Dataset PASS	0
14T_PK_1477.las	LAS 1.4, PDRF 6	PASS	0	0	PASS	PASS	0 / 69	PASS	Dataset PASS	0
14T_PK_1478.las	LAS 1.4, PDRF 6	PASS	0	0	PASS	PASS	0 / 69	PASS	Dataset PASS	0
14T_PK_1479.las	LAS 1.4, PDRF 6	PASS	0	0	PASS	PASS	0 / 69	PASS	Dataset PASS	0
14T_PK_1480.las	LAS 1.4, PDRF 6	PASS	0	0	PASS	PASS	0 / 69	PASS	Dataset PASS	0
14T_PK_1481.las	LAS 1.4, PDRF 6	PASS	0	0	PASS	PASS	0 / 69	PASS	Dataset PASS	0
14T_PK_1482.las	LAS 1.4, PDRF 6	PASS	0	0	PASS	PASS	0 / 69	PASS	Dataset PASS	0
14T_PK_1483.las	LAS 1.4, PDRF 6	PASS	0	0	PASS	PASS	0 / 69	PASS	Dataset PASS	0
14T_PK_1484.las	LAS 1.4, PDRF 6	PASS	0	0	PASS	PASS	0 / 69	PASS	Dataset PASS	0
14T_PK_1485.las	LAS 1.4, PDRF 6	PASS	0	0	PASS	PASS	0 / 69	PASS	Dataset PASS	0
14T_PK_1486.las	LAS 1.4, PDRF 6	PASS	0	0	PASS	PASS	0 / 69	PASS	Dataset PASS	0
14T_PK_1487.las	LAS 1.4, PDRF 6	PASS	0	0	PASS	PASS	0 / 69	PASS	Dataset PASS	0
14T_PK_1488.las	LAS 1.4, PDRF 6	PASS	0	0	PASS	PASS	0 / 69	PASS	Dataset PASS	0
14T_PK_1489.las	LAS 1.4, PDRF 6	PASS	0	0	PASS	PASS	0 / 69	PASS	Dataset PASS	0
14T_PK_1490.las	LAS 1.4, PDRF 6	PASS	0	0	PASS	PASS	0 / 69	PASS	Dataset PASS	0
14T_PK_1491.las	LAS 1.4, PDRF 6	PASS	0	0	PASS	PASS	0 / 69	PASS	Dataset PASS	0
14T_PK_1492.las	LAS 1.4, PDRF 6	PASS	0	0	PASS	PASS	0 / 69	PASS	Dataset PASS	0
14T_PK_1493.las	LAS 1.4, PDRF 6	PASS	0	0	PASS	PASS	0 / 69	PASS	Dataset PASS	0
14T_PK_1494.las	LAS 1.4, PDRF 6	PASS	0	0	PASS	PASS	0 / 69	PASS	Dataset PASS	0
14T_PK_1495.las	LAS 1.4, PDRF 6	PASS	0	0	PASS	PASS	0 / 69	PASS	Dataset PASS	0
14T_PK_1496.las	LAS 1.4, PDRF 6	PASS	0	0	PASS	PASS	0 / 69	PASS	Dataset PASS	0
14T_PK_1497.las	LAS 1.4, PDRF 6	PASS	0	0	PASS	PASS	0 / 69	PASS	Dataset PASS	0
14T_PK_1498.las	LAS 1.4, PDRF 6	PASS	0	0	PASS	PASS	0 / 69	PASS	Dataset PASS	0
14T_PK_1499.las	LAS 1.4, PDRF 6	PASS	0	0	PASS	PASS	0 / 69	PASS	Dataset PASS	0
14T_PK_1567.las	LAS 1.4, PDRF 6	PASS	0	0	PASS	PASS	0 / 21	PASS	Dataset PASS	0
14T_PK_1568.las	LAS 1.4, PDRF 6	PASS	0	0	PASS	PASS	0 / 69	PASS	Dataset PASS	0
14T_PK_1569.las	LAS 1.4, PDRF 6	PASS	0	0	PASS	PASS	0 / 69	PASS	Dataset PASS	0
14T_PK_1570.las	LAS 1.4, PDRF 6	PASS	0	0	PASS	PASS	0 / 69	PASS	Dataset PASS	0
14T_PK_1571.las	LAS 1.4, PDRF 6	PASS	0	0	PASS	PASS	0 / 69	PASS	Dataset PASS	0
14T_PK_1572.las	LAS 1.4, PDRF 6	PASS	0	0	PASS	PASS	0 / 69	PASS	Dataset PASS	0
14T_PK_1573.las	LAS 1.4, PDRF 6	PASS	0	0	PASS	PASS	0 / 69	PASS	Dataset PASS	0
14T_PK_1574.las	LAS 1.4, PDRF 6	PASS	0	0	PASS	PASS	0 / 69	PASS	Dataset PASS	0
14T_PK_1575.las	LAS 1.4, PDRF 6	PASS	0	0	PASS	PASS	0 / 69	PASS	Dataset PASS	0
14T_PK_1576.las	LAS 1.4, PDRF 6	PASS	0	0	PASS	PASS	0 / 69	PASS	Dataset PASS	0
14T_PK_1577.las	LAS 1.4, PDRF 6	PASS	0	0	PASS	PASS	0 / 69	PASS	Dataset PASS	0
14T_PK_1578.las	LAS 1.4, PDRF 6	PASS	0	0	PASS	PASS	0 / 69	PASS	Dataset PASS	0
14T_PK_1579.las	LAS 1.4, PDRF 6	PASS	0	0	PASS	PASS	0 / 69	PASS	Dataset PASS	0
14T_PK_1580.las	LAS 1.4, PDRF 6	PASS	0	0	PASS	PASS	0 / 69	PASS	Dataset PASS	0
14T_PK_1581.las	LAS 1.4, PDRF 6	PASS	0	0	PASS	PASS	0 / 69	PASS	Dataset PASS	0
14T_PK_1582.las	LAS 1.4, PDRF 6	PASS	0	0	PASS	PASS	0 / 69	PASS	Dataset PASS	0
14T_PK_1583.las	LAS 1.4, PDRF 6	PASS	0	0	PASS	PASS	0 / 69	PASS	Dataset PASS	0
14T_PK_1584.las	LAS 1.4, PDRF 6	PASS	0	0	PASS	PASS	0 / 69	PASS	Dataset PASS	0
14T_PK_1585.las	LAS 1.4, PDRF 6	PASS	0	0	PASS	PASS	0 / 69	PASS	Dataset PASS	0
14T_PK_1586.las	LAS 1.4, PDRF 6	PASS	0	0	PASS	PASS	0 / 69	PASS	Dataset PASS	0
14T_PK_1587.las	LAS 1.4, PDRF 6	PASS	0	0	PASS	PASS	0 / 69	PASS	Dataset PASS	0
14T_PK_1588.las	LAS 1.4, PDRF 6	PASS	0	0	PASS	PASS	0 / 69	PASS	Dataset PASS	0
14T_PK_1589.las	LAS 1.4, PDRF 6	PASS	0	0	PASS	PASS	0 / 69	PASS	Dataset PASS	0
14T_PK_1590.las	LAS 1.4, PDRF 6	PASS	0	0	PASS	PASS	0 / 69	PASS	Dataset PASS	0
14T_PK_1591.las	LAS 1.4, PDRF 6	PASS	0	0	PASS	PASS	0 / 69	PASS	Dataset PASS	0

DPH-1.1 Report on ASPRS LAS File Format (Tiled Data) - Compliance - continued

File	LAS Version/PDRF	System ID	Legacy Point Count	Legacy Return Counts	File Source ID	Global Encoding	VLRs / EVLRs	WKT	Intensity	Point Count with Bad Return Info
14T_PK_1592.las	LAS 1.4, PDRF 6	PASS	0	0	PASS	PASS	0 / 69	PASS	Dataset PASS	0
14T_PK_1593.las	LAS 1.4, PDRF 6	PASS	0	0	PASS	PASS	0 / 69	PASS	Dataset PASS	0
14T_PK_1594.las	LAS 1.4, PDRF 6	PASS	0	0	PASS	PASS	0 / 69	PASS	Dataset PASS	0
14T_PK_1595.las	LAS 1.4, PDRF 6	PASS	0	0	PASS	PASS	0 / 69	PASS	Dataset PASS	0
14T_PK_1596.las	LAS 1.4, PDRF 6	PASS	0	0	PASS	PASS	0 / 69	PASS	Dataset PASS	0
14T_PK_1597.las	LAS 1.4, PDRF 6	PASS	0	0	PASS	PASS	0 / 69	PASS	Dataset PASS	0
14T_PK_1598.las	LAS 1.4, PDRF 6	PASS	0	0	PASS	PASS	0 / 69	PASS	Dataset PASS	0
14T_PK_1599.las	LAS 1.4, PDRF 6	PASS	0	0	PASS	PASS	0 / 69	PASS	Dataset PASS	0
14T_PK_1667.las	LAS 1.4, PDRF 6	PASS	0	0	PASS	PASS	0 / 69	PASS	Dataset PASS	0
14T_PK_1668.las	LAS 1.4, PDRF 6	PASS	0	0	PASS	PASS	0 / 69	PASS	Dataset PASS	0
14T_PK_1669.las	LAS 1.4, PDRF 6	PASS	0	0	PASS	PASS	0 / 69	PASS	Dataset PASS	0
14T_PK_1670.las	LAS 1.4, PDRF 6	PASS	0	0	PASS	PASS	0 / 69	PASS	Dataset PASS	0
14T_PK_1671.las	LAS 1.4, PDRF 6	PASS	0	0	PASS	PASS	0 / 69	PASS	Dataset PASS	0
14T_PK_1672.las	LAS 1.4, PDRF 6	PASS	0	0	PASS	PASS	0 / 69	PASS	Dataset PASS	0
14T_PK_1673.las	LAS 1.4, PDRF 6	PASS	0	0	PASS	PASS	0 / 69	PASS	Dataset PASS	0
14T_PK_1674.las	LAS 1.4, PDRF 6	PASS	0	0	PASS	PASS	0 / 69	PASS	Dataset PASS	0
14T_PK_1675.las	LAS 1.4, PDRF 6	PASS	0	0	PASS	PASS	0 / 69	PASS	Dataset PASS	0
14T_PK_1676.las	LAS 1.4, PDRF 6	PASS	0	0	PASS	PASS	0 / 69	PASS	Dataset PASS	0
14T_PK_1677.las	LAS 1.4, PDRF 6	PASS	0	0	PASS	PASS	0 / 69	PASS	Dataset PASS	0
14T_PK_1678.las	LAS 1.4, PDRF 6	PASS	0	0	PASS	PASS	0 / 69	PASS	Dataset PASS	0
14T_PK_1679.las	LAS 1.4, PDRF 6	PASS	0	0	PASS	PASS	0 / 69	PASS	Dataset PASS	0
14T_PK_1680.las	LAS 1.4, PDRF 6	PASS	0	0	PASS	PASS	0 / 69	PASS	Dataset PASS	0
14T_PK_1681.las	LAS 1.4, PDRF 6	PASS	0	0	PASS	PASS	0 / 69	PASS	Dataset PASS	0
14T_PK_1682.las	LAS 1.4, PDRF 6	PASS	0	0	PASS	PASS	0 / 69	PASS	Dataset PASS	0
14T_PK_1683.las	LAS 1.4, PDRF 6	PASS	0	0	PASS	PASS	0 / 69	PASS	Dataset PASS	0
14T_PK_1684.las	LAS 1.4, PDRF 6	PASS	0	0	PASS	PASS	0 / 69	PASS	Dataset PASS	0
14T_PK_1685.las	LAS 1.4, PDRF 6	PASS	0	0	PASS	PASS	0 / 69	PASS	Dataset PASS	0
14T_PK_1686.las	LAS 1.4, PDRF 6	PASS	0	0	PASS	PASS	0 / 69	PASS	Dataset PASS	0
14T_PK_1687.las	LAS 1.4, PDRF 6	PASS	0	0	PASS	PASS	0 / 69	PASS	Dataset PASS	0
14T_PK_1688.las	LAS 1.4, PDRF 6	PASS	0	0	PASS	PASS	0 / 69	PASS	Dataset PASS	0
14T_PK_1689.las	LAS 1.4, PDRF 6	PASS	0	0	PASS	PASS	0 / 69	PASS	Dataset PASS	0
14T_PK_1690.las	LAS 1.4, PDRF 6	PASS	0	0	PASS	PASS	0 / 69	PASS	Dataset PASS	0
14T_PK_1691.las	LAS 1.4, PDRF 6	PASS	0	0	PASS	PASS	0 / 69	PASS	Dataset PASS	0
14T_PK_1692.las	LAS 1.4, PDRF 6	PASS	0	0	PASS	PASS	0 / 69	PASS	Dataset PASS	0
14T_PK_1693.las	LAS 1.4, PDRF 6	PASS	0	0	PASS	PASS	0 / 69	PASS	Dataset PASS	0
14T_PK_1694.las	LAS 1.4, PDRF 6	PASS	0	0	PASS	PASS	0 / 69	PASS	Dataset PASS	0
14T_PK_1695.las	LAS 1.4, PDRF 6	PASS	0	0	PASS	PASS	0 / 69	PASS	Dataset PASS	0
14T_PK_1696.las	LAS 1.4, PDRF 6	PASS	0	0	PASS	PASS	0 / 69	PASS	Dataset PASS	0
14T_PK_1697.las	LAS 1.4, PDRF 6	PASS	0	0	PASS	PASS	0 / 69	PASS	Dataset PASS	0
14T_PK_1698.las	LAS 1.4, PDRF 6	PASS	0	0	PASS	PASS	0 / 69	PASS	Dataset PASS	0
14T_PK_1699.las	LAS 1.4, PDRF 6	PASS	0	0	PASS	PASS	0 / 69	PASS	Dataset PASS	0
14T_PK_1767.las	LAS 1.4, PDRF 6	PASS	0	0	PASS	PASS	0 / 69	PASS	Dataset PASS	0
14T_PK_1768.las	LAS 1.4, PDRF 6	PASS	0	0	PASS	PASS	0 / 69	PASS	Dataset PASS	0
14T_PK_1769.las	LAS 1.4, PDRF 6	PASS	0	0	PASS	PASS	0 / 69	PASS	Dataset PASS	0
14T_PK_1770.las	LAS 1.4, PDRF 6	PASS	0	0	PASS	PASS	0 / 69	PASS	Dataset PASS	0
14T_PK_1771.las	LAS 1.4, PDRF 6	PASS	0	0	PASS	PASS	0 / 69	PASS	Dataset PASS	0
14T_PK_1772.las	LAS 1.4, PDRF 6	PASS	0	0	PASS	PASS	0 / 69	PASS	Dataset PASS	0
14T_PK_1773.las	LAS 1.4, PDRF 6	PASS	0	0	PASS	PASS	0 / 69	PASS	Dataset PASS	0
14T_PK_1774.las	LAS 1.4, PDRF 6	PASS	0	0	PASS	PASS	0 / 69	PASS	Dataset PASS	0

DPH-1.1 Report on ASPRS LAS File Format (Tiled Data) - Compliance - continued

File	LAS Version/PDRF	System ID	Legacy Point Count	Legacy Return Counts	File Source ID	Global Encoding	VLRs / EVLRs	WKT	Intensity	Point Count with Bad Return Info
14T_PK_1775.las	LAS 1.4, PDRF 6	PASS	0	0	PASS	PASS	0 / 69	PASS	Dataset PASS	0
14T_PK_1776.las	LAS 1.4, PDRF 6	PASS	0	0	PASS	PASS	0 / 69	PASS	Dataset PASS	0
14T_PK_1777.las	LAS 1.4, PDRF 6	PASS	0	0	PASS	PASS	0 / 69	PASS	Dataset PASS	0
14T_PK_1778.las	LAS 1.4, PDRF 6	PASS	0	0	PASS	PASS	0 / 69	PASS	Dataset PASS	0
14T_PK_1779.las	LAS 1.4, PDRF 6	PASS	0	0	PASS	PASS	0 / 69	PASS	Dataset PASS	0
14T_PK_1780.las	LAS 1.4, PDRF 6	PASS	0	0	PASS	PASS	0 / 69	PASS	Dataset PASS	0
14T_PK_1781.las	LAS 1.4, PDRF 6	PASS	0	0	PASS	PASS	0 / 69	PASS	Dataset PASS	0
14T_PK_1782.las	LAS 1.4, PDRF 6	PASS	0	0	PASS	PASS	0 / 69	PASS	Dataset PASS	0
14T_PK_1783.las	LAS 1.4, PDRF 6	PASS	0	0	PASS	PASS	0 / 69	PASS	Dataset PASS	0
14T_PK_1784.las	LAS 1.4, PDRF 6	PASS	0	0	PASS	PASS	0 / 69	PASS	Dataset PASS	0
14T_PK_1785.las	LAS 1.4, PDRF 6	PASS	0	0	PASS	PASS	0 / 69	PASS	Dataset PASS	0
14T_PK_1786.las	LAS 1.4, PDRF 6	PASS	0	0	PASS	PASS	0 / 69	PASS	Dataset PASS	0
14T_PK_1787.las	LAS 1.4, PDRF 6	PASS	0	0	PASS	PASS	0 / 69	PASS	Dataset PASS	0
14T_PK_1788.las	LAS 1.4, PDRF 6	PASS	0	0	PASS	PASS	0 / 69	PASS	Dataset PASS	0
14T_PK_1789.las	LAS 1.4, PDRF 6	PASS	0	0	PASS	PASS	0 / 69	PASS	Dataset PASS	0
14T_PK_1790.las	LAS 1.4, PDRF 6	PASS	0	0	PASS	PASS	0 / 69	PASS	Dataset PASS	0
14T_PK_1791.las	LAS 1.4, PDRF 6	PASS	0	0	PASS	PASS	0 / 69	PASS	Dataset PASS	0
14T_PK_1792.las	LAS 1.4, PDRF 6	PASS	0	0	PASS	PASS	0 / 69	PASS	Dataset PASS	0
14T_PK_1793.las	LAS 1.4, PDRF 6	PASS	0	0	PASS	PASS	0 / 69	PASS	Dataset PASS	0
14T_PK_1794.las	LAS 1.4, PDRF 6	PASS	0	0	PASS	PASS	0 / 69	PASS	Dataset PASS	0
14T_PK_1795.las	LAS 1.4, PDRF 6	PASS	0	0	PASS	PASS	0 / 69	PASS	Dataset PASS	0
14T_PK_1796.las	LAS 1.4, PDRF 6	PASS	0	0	PASS	PASS	0 / 69	PASS	Dataset PASS	0
14T_PK_1797.las	LAS 1.4, PDRF 6	PASS	0	0	PASS	PASS	0 / 69	PASS	Dataset PASS	0
14T_PK_1798.las	LAS 1.4, PDRF 6	PASS	0	0	PASS	PASS	0 / 69	PASS	Dataset PASS	0
14T_PK_1799.las	LAS 1.4, PDRF 6	PASS	0	0	PASS	PASS	0 / 69	PASS	Dataset PASS	0
14T_PK_1867.las	LAS 1.4, PDRF 6	PASS	0	0	PASS	PASS	0 / 69	PASS	Dataset PASS	0
14T_PK_1868.las	LAS 1.4, PDRF 6	PASS	0	0	PASS	PASS	0 / 69	PASS	Dataset PASS	0
14T_PK_1869.las	LAS 1.4, PDRF 6	PASS	0	0	PASS	PASS	0 / 69	PASS	Dataset PASS	0
14T_PK_1870.las	LAS 1.4, PDRF 6	PASS	0	0	PASS	PASS	0 / 69	PASS	Dataset PASS	0
14T_PK_1871.las	LAS 1.4, PDRF 6	PASS	0	0	PASS	PASS	0 / 69	PASS	Dataset PASS	0
14T_PK_1872.las	LAS 1.4, PDRF 6	PASS	0	0	PASS	PASS	0 / 69	PASS	Dataset PASS	0
14T_PK_1873.las	LAS 1.4, PDRF 6	PASS	0	0	PASS	PASS	0 / 69	PASS	Dataset PASS	0
14T_PK_1874.las	LAS 1.4, PDRF 6	PASS	0	0	PASS	PASS	0 / 69	PASS	Dataset PASS	0
14T_PK_1875.las	LAS 1.4, PDRF 6	PASS	0	0	PASS	PASS	0 / 69	PASS	Dataset PASS	0
14T_PK_1876.las	LAS 1.4, PDRF 6	PASS	0	0	PASS	PASS	0 / 69	PASS	Dataset PASS	0
14T_PK_1877.las	LAS 1.4, PDRF 6	PASS	0	0	PASS	PASS	0 / 69	PASS	Dataset PASS	0
14T_PK_1878.las	LAS 1.4, PDRF 6	PASS	0	0	PASS	PASS	0 / 69	PASS	Dataset PASS	0
14T_PK_1879.las	LAS 1.4, PDRF 6	PASS	0	0	PASS	PASS	0 / 69	PASS	Dataset PASS	0
14T_PK_1880.las	LAS 1.4, PDRF 6	PASS	0	0	PASS	PASS	0 / 69	PASS	Dataset PASS	0
14T_PK_1881.las	LAS 1.4, PDRF 6	PASS	0	0	PASS	PASS	0 / 69	PASS	Dataset PASS	0
14T_PK_1882.las	LAS 1.4, PDRF 6	PASS	0	0	PASS	PASS	0 / 69	PASS	Dataset PASS	0
14T_PK_1883.las	LAS 1.4, PDRF 6	PASS	0	0	PASS	PASS	0 / 69	PASS	Dataset PASS	0
14T_PK_1884.las	LAS 1.4, PDRF 6	PASS	0	0	PASS	PASS	0 / 69	PASS	Dataset PASS	0
14T_PK_1885.las	LAS 1.4, PDRF 6	PASS	0	0	PASS	PASS	0 / 69	PASS	Dataset PASS	0
14T_PK_1886.las	LAS 1.4, PDRF 6	PASS	0	0	PASS	PASS	0 / 69	PASS	Dataset PASS	0
14T_PK_1887.las	LAS 1.4, PDRF 6	PASS	0	0	PASS	PASS	0 / 69	PASS	Dataset PASS	0
14T_PK_1888.las	LAS 1.4, PDRF 6	PASS	0	0	PASS	PASS	0 / 69	PASS	Dataset PASS	0
14T_PK_1889.las	LAS 1.4, PDRF 6	PASS	0	0	PASS	PASS	0 / 69	PASS	Dataset PASS	0
14T_PK_1890.las	LAS 1.4, PDRF 6	PASS	0	0	PASS	PASS	0 / 69	PASS	Dataset PASS	0

DPH-1.1 Report on ASPRS LAS File Format (Tiled Data) - Compliance - continued

File	LAS Version/PDRF	System ID	Legacy Point Count	Legacy Return Counts	File Source ID	Global Encoding	VLRs / EVLRs	WKT	Intensity	Point Count with Bad Return Info
14T_PK_1891.las	LAS 1.4, PDRF 6	PASS	0	0	PASS	PASS	0 / 69	PASS	Dataset PASS	0
14T_PK_1892.las	LAS 1.4, PDRF 6	PASS	0	0	PASS	PASS	0 / 69	PASS	Dataset PASS	0
14T_PK_1893.las	LAS 1.4, PDRF 6	PASS	0	0	PASS	PASS	0 / 69	PASS	Dataset PASS	0
14T_PK_1894.las	LAS 1.4, PDRF 6	PASS	0	0	PASS	PASS	0 / 69	PASS	Dataset PASS	0
14T_PK_1895.las	LAS 1.4, PDRF 6	PASS	0	0	PASS	PASS	0 / 69	PASS	Dataset PASS	0
14T_PK_1896.las	LAS 1.4, PDRF 6	PASS	0	0	PASS	PASS	0 / 69	PASS	Dataset PASS	0
14T_PK_1897.las	LAS 1.4, PDRF 6	PASS	0	0	PASS	PASS	0 / 69	PASS	Dataset PASS	0
14T_PK_1898.las	LAS 1.4, PDRF 6	PASS	0	0	PASS	PASS	0 / 69	PASS	Dataset PASS	0
14T_PK_1899.las	LAS 1.4, PDRF 6	PASS	0	0	PASS	PASS	0 / 69	PASS	Dataset PASS	0
14T_PK_1967.las	LAS 1.4, PDRF 6	PASS	0	0	PASS	PASS	0 / 69	PASS	Dataset PASS	0
14T_PK_1968.las	LAS 1.4, PDRF 6	PASS	0	0	PASS	PASS	0 / 69	PASS	Dataset PASS	0
14T_PK_1969.las	LAS 1.4, PDRF 6	PASS	0	0	PASS	PASS	0 / 69	PASS	Dataset PASS	0
14T_PK_1970.las	LAS 1.4, PDRF 6	PASS	0	0	PASS	PASS	0 / 69	PASS	Dataset PASS	0
14T_PK_1971.las	LAS 1.4, PDRF 6	PASS	0	0	PASS	PASS	0 / 69	PASS	Dataset PASS	0
14T_PK_1972.las	LAS 1.4, PDRF 6	PASS	0	0	PASS	PASS	0 / 69	PASS	Dataset PASS	0
14T_PK_1973.las	LAS 1.4, PDRF 6	PASS	0	0	PASS	PASS	0 / 69	PASS	Dataset PASS	0
14T_PK_1974.las	LAS 1.4, PDRF 6	PASS	0	0	PASS	PASS	0 / 69	PASS	Dataset PASS	0
14T_PK_1975.las	LAS 1.4, PDRF 6	PASS	0	0	PASS	PASS	0 / 69	PASS	Dataset PASS	0
14T_PK_1976.las	LAS 1.4, PDRF 6	PASS	0	0	PASS	PASS	0 / 69	PASS	Dataset PASS	0
14T_PK_1977.las	LAS 1.4, PDRF 6	PASS	0	0	PASS	PASS	0 / 69	PASS	Dataset PASS	0
14T_PK_1978.las	LAS 1.4, PDRF 6	PASS	0	0	PASS	PASS	0 / 69	PASS	Dataset PASS	0
14T_PK_1979.las	LAS 1.4, PDRF 6	PASS	0	0	PASS	PASS	0 / 69	PASS	Dataset PASS	0
14T_PK_1980.las	LAS 1.4, PDRF 6	PASS	0	0	PASS	PASS	0 / 69	PASS	Dataset PASS	0
14T_PK_1981.las	LAS 1.4, PDRF 6	PASS	0	0	PASS	PASS	0 / 69	PASS	Dataset PASS	0
14T_PK_1982.las	LAS 1.4, PDRF 6	PASS	0	0	PASS	PASS	0 / 69	PASS	Dataset PASS	0
14T_PK_1983.las	LAS 1.4, PDRF 6	PASS	0	0	PASS	PASS	0 / 69	PASS	Dataset PASS	0
14T_PK_1984.las	LAS 1.4, PDRF 6	PASS	0	0	PASS	PASS	0 / 69	PASS	Dataset PASS	0
14T_PK_1985.las	LAS 1.4, PDRF 6	PASS	0	0	PASS	PASS	0 / 69	PASS	Dataset PASS	0
14T_PK_1986.las	LAS 1.4, PDRF 6	PASS	0	0	PASS	PASS	0 / 69	PASS	Dataset PASS	0
14T_PK_1987.las	LAS 1.4, PDRF 6	PASS	0	0	PASS	PASS	0 / 69	PASS	Dataset PASS	0
14T_PK_1988.las	LAS 1.4, PDRF 6	PASS	0	0	PASS	PASS	0 / 69	PASS	Dataset PASS	0
14T_PK_1989.las	LAS 1.4, PDRF 6	PASS	0	0	PASS	PASS	0 / 69	PASS	Dataset PASS	0
14T_PK_1990.las	LAS 1.4, PDRF 6	PASS	0	0	PASS	PASS	0 / 69	PASS	Dataset PASS	0
14T_PK_1991.las	LAS 1.4, PDRF 6	PASS	0	0	PASS	PASS	0 / 69	PASS	Dataset PASS	0
14T_PK_1992.las	LAS 1.4, PDRF 6	PASS	0	0	PASS	PASS	0 / 69	PASS	Dataset PASS	0
14T_PK_1993.las	LAS 1.4, PDRF 6	PASS	0	0	PASS	PASS	0 / 69	PASS	Dataset PASS	0
14T_PK_1994.las	LAS 1.4, PDRF 6	PASS	0	0	PASS	PASS	0 / 69	PASS	Dataset PASS	0
14T_PK_1995.las	LAS 1.4, PDRF 6	PASS	0	0	PASS	PASS	0 / 69	PASS	Dataset PASS	0
14T_PK_1996.las	LAS 1.4, PDRF 6	PASS	0	0	PASS	PASS	0 / 69	PASS	Dataset PASS	0
14T_PK_1997.las	LAS 1.4, PDRF 6	PASS	0	0	PASS	PASS	0 / 69	PASS	Dataset PASS	0
14T_PK_1998.las	LAS 1.4, PDRF 6	PASS	0	0	PASS	PASS	0 / 69	PASS	Dataset PASS	0
14T_PK_1999.las	LAS 1.4, PDRF 6	PASS	0	0	PASS	PASS	0 / 69	PASS	Dataset PASS	0
14T_PK_2067.las	LAS 1.4, PDRF 6	PASS	0	0	PASS	PASS	0 / 21	PASS	Dataset PASS	0
14T_PK_2068.las	LAS 1.4, PDRF 6	PASS	0	0	PASS	PASS	0 / 69	PASS	Dataset PASS	0
14T_PK_2069.las	LAS 1.4, PDRF 6	PASS	0	0	PASS	PASS	0 / 69	PASS	Dataset PASS	0
14T_PK_2070.las	LAS 1.4, PDRF 6	PASS	0	0	PASS	PASS	0 / 69	PASS	Dataset PASS	0
14T_PK_2071.las	LAS 1.4, PDRF 6	PASS	0	0	PASS	PASS	0 / 69	PASS	Dataset PASS	0
14T_PK_2072.las	LAS 1.4, PDRF 6	PASS	0	0	PASS	PASS	0 / 69	PASS	Dataset PASS	0
14T_PK_2073.las	LAS 1.4, PDRF 6	PASS	0	0	PASS	PASS	0 / 69	PASS	Dataset PASS	0

DPH-1.1 Report on ASPRS LAS File Format (Tiled Data) - Compliance - continued

File	LAS Version/PDRF	System ID	Legacy Point Count	Legacy Return Counts	File Source ID	Global Encoding	VLRs / EVLRs	WKT	Intensity	Point Count with Bad Return Info
14T_PK_2074.las	LAS 1.4, PDRF 6	PASS	0	0	PASS	PASS	0 / 69	PASS	Dataset PASS	0
14T_PK_2075.las	LAS 1.4, PDRF 6	PASS	0	0	PASS	PASS	0 / 69	PASS	Dataset PASS	0
14T_PK_2076.las	LAS 1.4, PDRF 6	PASS	0	0	PASS	PASS	0 / 69	PASS	Dataset PASS	0
14T_PK_2077.las	LAS 1.4, PDRF 6	PASS	0	0	PASS	PASS	0 / 69	PASS	Dataset PASS	0
14T_PK_2078.las	LAS 1.4, PDRF 6	PASS	0	0	PASS	PASS	0 / 69	PASS	Dataset PASS	0
14T_PK_2079.las	LAS 1.4, PDRF 6	PASS	0	0	PASS	PASS	0 / 69	PASS	Dataset PASS	0
14T_PK_2080.las	LAS 1.4, PDRF 6	PASS	0	0	PASS	PASS	0 / 69	PASS	Dataset PASS	0
14T_PK_2081.las	LAS 1.4, PDRF 6	PASS	0	0	PASS	PASS	0 / 69	PASS	Dataset PASS	0
14T_PK_2082.las	LAS 1.4, PDRF 6	PASS	0	0	PASS	PASS	0 / 69	PASS	Dataset PASS	0
14T_PK_2083.las	LAS 1.4, PDRF 6	PASS	0	0	PASS	PASS	0 / 69	PASS	Dataset PASS	0
14T_PK_2084.las	LAS 1.4, PDRF 6	PASS	0	0	PASS	PASS	0 / 69	PASS	Dataset PASS	0
14T_PK_2085.las	LAS 1.4, PDRF 6	PASS	0	0	PASS	PASS	0 / 69	PASS	Dataset PASS	0
14T_PK_2086.las	LAS 1.4, PDRF 6	PASS	0	0	PASS	PASS	0 / 69	PASS	Dataset PASS	0
14T_PK_2087.las	LAS 1.4, PDRF 6	PASS	0	0	PASS	PASS	0 / 69	PASS	Dataset PASS	0
14T_PK_2088.las	LAS 1.4, PDRF 6	PASS	0	0	PASS	PASS	0 / 69	PASS	Dataset PASS	0
14T_PK_2089.las	LAS 1.4, PDRF 6	PASS	0	0	PASS	PASS	0 / 69	PASS	Dataset PASS	0
14T_PK_2090.las	LAS 1.4, PDRF 6	PASS	0	0	PASS	PASS	0 / 69	PASS	Dataset PASS	0
14T_PK_2091.las	LAS 1.4, PDRF 6	PASS	0	0	PASS	PASS	0 / 69	PASS	Dataset PASS	0
14T_PK_2092.las	LAS 1.4, PDRF 6	PASS	0	0	PASS	PASS	0 / 69	PASS	Dataset PASS	0
14T_PK_2093.las	LAS 1.4, PDRF 6	PASS	0	0	PASS	PASS	0 / 69	PASS	Dataset PASS	0
14T_PK_2094.las	LAS 1.4, PDRF 6	PASS	0	0	PASS	PASS	0 / 69	PASS	Dataset PASS	0
14T_PK_2095.las	LAS 1.4, PDRF 6	PASS	0	0	PASS	PASS	0 / 69	PASS	Dataset PASS	0
14T_PK_2096.las	LAS 1.4, PDRF 6	PASS	0	0	PASS	PASS	0 / 69	PASS	Dataset PASS	0
14T_PK_2097.las	LAS 1.4, PDRF 6	PASS	0	0	PASS	PASS	0 / 69	PASS	Dataset PASS	0
14T_PK_2098.las	LAS 1.4, PDRF 6	PASS	0	0	PASS	PASS	0 / 69	PASS	Dataset PASS	0
14T_PK_2099.las	LAS 1.4, PDRF 6	PASS	0	0	PASS	PASS	0 / 69	PASS	Dataset PASS	0
14T_PK_2167.las	LAS 1.4, PDRF 6	PASS	0	0	PASS	PASS	0 / 21	PASS	Dataset PASS	0
14T_PK_2168.las	LAS 1.4, PDRF 6	PASS	0	0	PASS	PASS	0 / 69	PASS	Dataset PASS	0
14T_PK_2169.las	LAS 1.4, PDRF 6	PASS	0	0	PASS	PASS	0 / 69	PASS	Dataset PASS	0
14T_PK_2170.las	LAS 1.4, PDRF 6	PASS	0	0	PASS	PASS	0 / 69	PASS	Dataset PASS	0
14T_PK_2171.las	LAS 1.4, PDRF 6	PASS	0	0	PASS	PASS	0 / 69	PASS	Dataset PASS	0
14T_PK_2172.las	LAS 1.4, PDRF 6	PASS	0	0	PASS	PASS	0 / 69	PASS	Dataset PASS	0
14T_PK_2173.las	LAS 1.4, PDRF 6	PASS	0	0	PASS	PASS	0 / 69	PASS	Dataset PASS	0
14T_PK_2174.las	LAS 1.4, PDRF 6	PASS	0	0	PASS	PASS	0 / 69	PASS	Dataset PASS	0
14T_PK_2175.las	LAS 1.4, PDRF 6	PASS	0	0	PASS	PASS	0 / 69	PASS	Dataset PASS	0
14T_PK_2176.las	LAS 1.4, PDRF 6	PASS	0	0	PASS	PASS	0 / 69	PASS	Dataset PASS	0
14T_PK_2177.las	LAS 1.4, PDRF 6	PASS	0	0	PASS	PASS	0 / 69	PASS	Dataset PASS	0
14T_PK_2178.las	LAS 1.4, PDRF 6	PASS	0	0	PASS	PASS	0 / 69	PASS	Dataset PASS	0
14T_PK_2179.las	LAS 1.4, PDRF 6	PASS	0	0	PASS	PASS	0 / 69	PASS	Dataset PASS	0
14T_PK_2180.las	LAS 1.4, PDRF 6	PASS	0	0	PASS	PASS	0 / 69	PASS	Dataset PASS	0
14T_PK_2181.las	LAS 1.4, PDRF 6	PASS	0	0	PASS	PASS	0 / 69	PASS	Dataset PASS	0
14T_PK_2182.las	LAS 1.4, PDRF 6	PASS	0	0	PASS	PASS	0 / 69	PASS	Dataset PASS	0
14T_PK_2183.las	LAS 1.4, PDRF 6	PASS	0	0	PASS	PASS	0 / 69	PASS	Dataset PASS	0
14T_PK_2184.las	LAS 1.4, PDRF 6	PASS	0	0	PASS	PASS	0 / 69	PASS	Dataset PASS	0
14T_PK_2185.las	LAS 1.4, PDRF 6	PASS	0	0	PASS	PASS	0 / 69	PASS	Dataset PASS	0
14T_PK_2186.las	LAS 1.4, PDRF 6	PASS	0	0	PASS	PASS	0 / 69	PASS	Dataset PASS	0
14T_PK_2187.las	LAS 1.4, PDRF 6	PASS	0	0	PASS	PASS	0 / 69	PASS	Dataset PASS	0
14T_PK_2188.las	LAS 1.4, PDRF 6	PASS	0	0	PASS	PASS	0 / 69	PASS	Dataset PASS	0
14T_PK_2189.las	LAS 1.4, PDRF 6	PASS	0	0	PASS	PASS	0 / 69	PASS	Dataset PASS	0

DPH-1.1 Report on ASPRS LAS File Format (Tiled Data) - Compliance - continued

File	LAS Version/PDRF	System ID	Legacy Point Count	Legacy Return Counts	File Source ID	Global Encoding	VLRs / EVLRs	WKT	Intensity	Point Count with Bad Return Info
14T_PK_2190.las	LAS 1.4, PDRF 6	PASS	0	0	PASS	PASS	0 / 69	PASS	Dataset PASS	0
14T_PK_2191.las	LAS 1.4, PDRF 6	PASS	0	0	PASS	PASS	0 / 69	PASS	Dataset PASS	0
14T_PK_2192.las	LAS 1.4, PDRF 6	PASS	0	0	PASS	PASS	0 / 69	PASS	Dataset PASS	0
14T_PK_2193.las	LAS 1.4, PDRF 6	PASS	0	0	PASS	PASS	0 / 69	PASS	Dataset PASS	0
14T_PK_2194.las	LAS 1.4, PDRF 6	PASS	0	0	PASS	PASS	0 / 69	PASS	Dataset PASS	0
14T_PK_2195.las	LAS 1.4, PDRF 6	PASS	0	0	PASS	PASS	0 / 69	PASS	Dataset PASS	0
14T_PK_2196.las	LAS 1.4, PDRF 6	PASS	0	0	PASS	PASS	0 / 69	PASS	Dataset PASS	0
14T_PK_2197.las	LAS 1.4, PDRF 6	PASS	0	0	PASS	PASS	0 / 69	PASS	Dataset PASS	0
14T_PK_2198.las	LAS 1.4, PDRF 6	PASS	0	0	PASS	PASS	0 / 69	PASS	Dataset PASS	0
14T_PK_2199.las	LAS 1.4, PDRF 6	PASS	0	0	PASS	PASS	0 / 69	PASS	Dataset PASS	0
14T_PK_2267.las	LAS 1.4, PDRF 6	PASS	0	0	PASS	PASS	0 / 21	PASS	Dataset PASS	0
14T_PK_2268.las	LAS 1.4, PDRF 6	PASS	0	0	PASS	PASS	0 / 69	PASS	Dataset PASS	0
14T_PK_2269.las	LAS 1.4, PDRF 6	PASS	0	0	PASS	PASS	0 / 69	PASS	Dataset PASS	0
14T_PK_2270.las	LAS 1.4, PDRF 6	PASS	0	0	PASS	PASS	0 / 69	PASS	Dataset PASS	0
14T_PK_2271.las	LAS 1.4, PDRF 6	PASS	0	0	PASS	PASS	0 / 69	PASS	Dataset PASS	0
14T_PK_2272.las	LAS 1.4, PDRF 6	PASS	0	0	PASS	PASS	0 / 69	PASS	Dataset PASS	0
14T_PK_2273.las	LAS 1.4, PDRF 6	PASS	0	0	PASS	PASS	0 / 69	PASS	Dataset PASS	0
14T_PK_2274.las	LAS 1.4, PDRF 6	PASS	0	0	PASS	PASS	0 / 69	PASS	Dataset PASS	0
14T_PK_2275.las	LAS 1.4, PDRF 6	PASS	0	0	PASS	PASS	0 / 69	PASS	Dataset PASS	0
14T_PK_2276.las	LAS 1.4, PDRF 6	PASS	0	0	PASS	PASS	0 / 69	PASS	Dataset PASS	0
14T_PK_2277.las	LAS 1.4, PDRF 6	PASS	0	0	PASS	PASS	0 / 69	PASS	Dataset PASS	0
14T_PK_2278.las	LAS 1.4, PDRF 6	PASS	0	0	PASS	PASS	0 / 69	PASS	Dataset PASS	0
14T_PK_2279.las	LAS 1.4, PDRF 6	PASS	0	0	PASS	PASS	0 / 69	PASS	Dataset PASS	0
14T_PK_2280.las	LAS 1.4, PDRF 6	PASS	0	0	PASS	PASS	0 / 69	PASS	Dataset PASS	0
14T_PK_2281.las	LAS 1.4, PDRF 6	PASS	0	0	PASS	PASS	0 / 69	PASS	Dataset PASS	0
14T_PK_2282.las	LAS 1.4, PDRF 6	PASS	0	0	PASS	PASS	0 / 69	PASS	Dataset PASS	0
14T_PK_2283.las	LAS 1.4, PDRF 6	PASS	0	0	PASS	PASS	0 / 69	PASS	Dataset PASS	0
14T_PK_2284.las	LAS 1.4, PDRF 6	PASS	0	0	PASS	PASS	0 / 69	PASS	Dataset PASS	0
14T_PK_2285.las	LAS 1.4, PDRF 6	PASS	0	0	PASS	PASS	0 / 69	PASS	Dataset PASS	0
14T_PK_2286.las	LAS 1.4, PDRF 6	PASS	0	0	PASS	PASS	0 / 69	PASS	Dataset PASS	0
14T_PK_2287.las	LAS 1.4, PDRF 6	PASS	0	0	PASS	PASS	0 / 69	PASS	Dataset PASS	0
14T_PK_2288.las	LAS 1.4, PDRF 6	PASS	0	0	PASS	PASS	0 / 69	PASS	Dataset PASS	0
14T_PK_2289.las	LAS 1.4, PDRF 6	PASS	0	0	PASS	PASS	0 / 69	PASS	Dataset PASS	0
14T_PK_2290.las	LAS 1.4, PDRF 6	PASS	0	0	PASS	PASS	0 / 69	PASS	Dataset PASS	0
14T_PK_2291.las	LAS 1.4, PDRF 6	PASS	0	0	PASS	PASS	0 / 69	PASS	Dataset PASS	0
14T_PK_2292.las	LAS 1.4, PDRF 6	PASS	0	0	PASS	PASS	0 / 69	PASS	Dataset PASS	0
14T_PK_2293.las	LAS 1.4, PDRF 6	PASS	0	0	PASS	PASS	0 / 69	PASS	Dataset PASS	0
14T_PK_2294.las	LAS 1.4, PDRF 6	PASS	0	0	PASS	PASS	0 / 69	PASS	Dataset PASS	0
14T_PK_2295.las	LAS 1.4, PDRF 6	PASS	0	0	PASS	PASS	0 / 69	PASS	Dataset PASS	0
14T_PK_2296.las	LAS 1.4, PDRF 6	PASS	0	0	PASS	PASS	0 / 69	PASS	Dataset PASS	0
14T_PK_2297.las	LAS 1.4, PDRF 6	PASS	0	0	PASS	PASS	0 / 69	PASS	Dataset PASS	0
14T_PK_2298.las	LAS 1.4, PDRF 6	PASS	0	0	PASS	PASS	0 / 69	PASS	Dataset PASS	0
14T_PK_2299.las	LAS 1.4, PDRF 6	PASS	0	0	PASS	PASS	0 / 69	PASS	Dataset PASS	0
14T_PK_2367.las	LAS 1.4, PDRF 6	PASS	0	0	PASS	PASS	0 / 21	PASS	Dataset PASS	0
14T_PK_2368.las	LAS 1.4, PDRF 6	PASS	0	0	PASS	PASS	0 / 69	PASS	Dataset PASS	0
14T_PK_2369.las	LAS 1.4, PDRF 6	PASS	0	0	PASS	PASS	0 / 69	PASS	Dataset PASS	0
14T_PK_2370.las	LAS 1.4, PDRF 6	PASS	0	0	PASS	PASS	0 / 69	PASS	Dataset PASS	0
14T_PK_2371.las	LAS 1.4, PDRF 6	PASS	0	0	PASS	PASS	0 / 69	PASS	Dataset PASS	0
14T_PK_2372.las	LAS 1.4, PDRF 6	PASS	0	0	PASS	PASS	0 / 69	PASS	Dataset PASS	0

DPH-1.1 Report on ASPRS LAS File Format (Tiled Data) - Compliance - continued

File	LAS Version/PDRF	System ID	Legacy Point Count	Legacy Return Counts	File Source ID	Global Encoding	VLRs / EVLRs	WKT	Intensity	Point Count with Bad Return Info
14T_PK_2373.las	LAS 1.4, PDRF 6	PASS	0	0	PASS	PASS	0 / 69	PASS	Dataset PASS	0
14T_PK_2374.las	LAS 1.4, PDRF 6	PASS	0	0	PASS	PASS	0 / 69	PASS	Dataset PASS	0
14T_PK_2375.las	LAS 1.4, PDRF 6	PASS	0	0	PASS	PASS	0 / 69	PASS	Dataset PASS	0
14T_PK_2376.las	LAS 1.4, PDRF 6	PASS	0	0	PASS	PASS	0 / 69	PASS	Dataset PASS	0
14T_PK_2377.las	LAS 1.4, PDRF 6	PASS	0	0	PASS	PASS	0 / 69	PASS	Dataset PASS	0
14T_PK_2378.las	LAS 1.4, PDRF 6	PASS	0	0	PASS	PASS	0 / 69	PASS	Dataset PASS	0
14T_PK_2379.las	LAS 1.4, PDRF 6	PASS	0	0	PASS	PASS	0 / 69	PASS	Dataset PASS	0
14T_PK_2380.las	LAS 1.4, PDRF 6	PASS	0	0	PASS	PASS	0 / 69	PASS	Dataset PASS	0
14T_PK_2381.las	LAS 1.4, PDRF 6	PASS	0	0	PASS	PASS	0 / 69	PASS	Dataset PASS	0
14T_PK_2382.las	LAS 1.4, PDRF 6	PASS	0	0	PASS	PASS	0 / 69	PASS	Dataset PASS	0
14T_PK_2383.las	LAS 1.4, PDRF 6	PASS	0	0	PASS	PASS	0 / 69	PASS	Dataset PASS	0
14T_PK_2384.las	LAS 1.4, PDRF 6	PASS	0	0	PASS	PASS	0 / 69	PASS	Dataset PASS	0
14T_PK_2385.las	LAS 1.4, PDRF 6	PASS	0	0	PASS	PASS	0 / 69	PASS	Dataset PASS	0
14T_PK_2386.las	LAS 1.4, PDRF 6	PASS	0	0	PASS	PASS	0 / 69	PASS	Dataset PASS	0
14T_PK_2387.las	LAS 1.4, PDRF 6	PASS	0	0	PASS	PASS	0 / 69	PASS	Dataset PASS	0
14T_PK_2388.las	LAS 1.4, PDRF 6	PASS	0	0	PASS	PASS	0 / 69	PASS	Dataset PASS	0
14T_PK_2389.las	LAS 1.4, PDRF 6	PASS	0	0	PASS	PASS	0 / 69	PASS	Dataset PASS	0
14T_PK_2390.las	LAS 1.4, PDRF 6	PASS	0	0	PASS	PASS	0 / 69	PASS	Dataset PASS	0
14T_PK_2391.las	LAS 1.4, PDRF 6	PASS	0	0	PASS	PASS	0 / 69	PASS	Dataset PASS	0
14T_PK_2392.las	LAS 1.4, PDRF 6	PASS	0	0	PASS	PASS	0 / 69	PASS	Dataset PASS	0
14T_PK_2393.las	LAS 1.4, PDRF 6	PASS	0	0	PASS	PASS	0 / 69	PASS	Dataset PASS	0
14T_PK_2394.las	LAS 1.4, PDRF 6	PASS	0	0	PASS	PASS	0 / 69	PASS	Dataset PASS	0
14T_PK_2395.las	LAS 1.4, PDRF 6	PASS	0	0	PASS	PASS	0 / 69	PASS	Dataset PASS	0
14T_PK_2396.las	LAS 1.4, PDRF 6	PASS	0	0	PASS	PASS	0 / 69	PASS	Dataset PASS	0
14T_PK_2397.las	LAS 1.4, PDRF 6	PASS	0	0	PASS	PASS	0 / 69	PASS	Dataset PASS	0
14T_PK_2398.las	LAS 1.4, PDRF 6	PASS	0	0	PASS	PASS	0 / 69	PASS	Dataset PASS	0
14T_PK_2399.las	LAS 1.4, PDRF 6	PASS	0	0	PASS	PASS	0 / 69	PASS	Dataset PASS	0
14T_PK_2467.las	LAS 1.4, PDRF 6	PASS	0	0	PASS	PASS	0 / 21	PASS	Dataset PASS	0
14T_PK_2468.las	LAS 1.4, PDRF 6	PASS	0	0	PASS	PASS	0 / 69	PASS	Dataset PASS	0
14T_PK_2469.las	LAS 1.4, PDRF 6	PASS	0	0	PASS	PASS	0 / 69	PASS	Dataset PASS	0
14T_PK_2470.las	LAS 1.4, PDRF 6	PASS	0	0	PASS	PASS	0 / 69	PASS	Dataset PASS	0
14T_PK_2471.las	LAS 1.4, PDRF 6	PASS	0	0	PASS	PASS	0 / 69	PASS	Dataset PASS	0
14T_PK_2472.las	LAS 1.4, PDRF 6	PASS	0	0	PASS	PASS	0 / 69	PASS	Dataset PASS	0
14T_PK_2473.las	LAS 1.4, PDRF 6	PASS	0	0	PASS	PASS	0 / 69	PASS	Dataset PASS	0
14T_PK_2474.las	LAS 1.4, PDRF 6	PASS	0	0	PASS	PASS	0 / 69	PASS	Dataset PASS	0
14T_PK_2475.las	LAS 1.4, PDRF 6	PASS	0	0	PASS	PASS	0 / 69	PASS	Dataset PASS	0
14T_PK_2476.las	LAS 1.4, PDRF 6	PASS	0	0	PASS	PASS	0 / 69	PASS	Dataset PASS	0
14T_PK_2477.las	LAS 1.4, PDRF 6	PASS	0	0	PASS	PASS	0 / 69	PASS	Dataset PASS	0
14T_PK_2478.las	LAS 1.4, PDRF 6	PASS	0	0	PASS	PASS	0 / 69	PASS	Dataset PASS	0
14T_PK_2479.las	LAS 1.4, PDRF 6	PASS	0	0	PASS	PASS	0 / 69	PASS	Dataset PASS	0
14T_PK_2480.las	LAS 1.4, PDRF 6	PASS	0	0	PASS	PASS	0 / 69	PASS	Dataset PASS	0
14T_PK_2481.las	LAS 1.4, PDRF 6	PASS	0	0	PASS	PASS	0 / 69	PASS	Dataset PASS	0
14T_PK_2482.las	LAS 1.4, PDRF 6	PASS	0	0	PASS	PASS	0 / 69	PASS	Dataset PASS	0
14T_PK_2483.las	LAS 1.4, PDRF 6	PASS	0	0	PASS	PASS	0 / 69	PASS	Dataset PASS	0
14T_PK_2484.las	LAS 1.4, PDRF 6	PASS	0	0	PASS	PASS	0 / 69	PASS	Dataset PASS	0
14T_PK_2485.las	LAS 1.4, PDRF 6	PASS	0	0	PASS	PASS	0 / 69	PASS	Dataset PASS	0
14T_PK_2486.las	LAS 1.4, PDRF 6	PASS	0	0	PASS	PASS	0 / 69	PASS	Dataset PASS	0
14T_PK_2487.las	LAS 1.4, PDRF 6	PASS	0	0	PASS	PASS	0 / 69	PASS	Dataset PASS	0
14T_PK_2488.las	LAS 1.4, PDRF 6	PASS	0	0	PASS	PASS	0 / 69	PASS	Dataset PASS	0

DPH-1.1 Report on ASPRS LAS File Format (Tiled Data) - Compliance - continued

File	LAS Version/PDRF	System ID	Legacy Point Count	Legacy Return Counts	File Source ID	Global Encoding	VLRs / EVLRs	WKT	Intensity	Point Count with Bad Return Info
14T_PK_2489.las	LAS 1.4, PDRF 6	PASS	0	0	PASS	PASS	0 / 69	PASS	Dataset PASS	0
14T_PK_2490.las	LAS 1.4, PDRF 6	PASS	0	0	PASS	PASS	0 / 69	PASS	Dataset PASS	0
14T_PK_2491.las	LAS 1.4, PDRF 6	PASS	0	0	PASS	PASS	0 / 69	PASS	Dataset PASS	0
14T_PK_2492.las	LAS 1.4, PDRF 6	PASS	0	0	PASS	PASS	0 / 69	PASS	Dataset PASS	0
14T_PK_2493.las	LAS 1.4, PDRF 6	PASS	0	0	PASS	PASS	0 / 69	PASS	Dataset PASS	0
14T_PK_2494.las	LAS 1.4, PDRF 6	PASS	0	0	PASS	PASS	0 / 69	PASS	Dataset PASS	0
14T_PK_2495.las	LAS 1.4, PDRF 6	PASS	0	0	PASS	PASS	0 / 69	PASS	Dataset PASS	0
14T_PK_2496.las	LAS 1.4, PDRF 6	PASS	0	0	PASS	PASS	0 / 69	PASS	Dataset PASS	0
14T_PK_2497.las	LAS 1.4, PDRF 6	PASS	0	0	PASS	PASS	0 / 69	PASS	Dataset PASS	0
14T_PK_2498.las	LAS 1.4, PDRF 6	PASS	0	0	PASS	PASS	0 / 69	PASS	Dataset PASS	0
14T_PK_2499.las	LAS 1.4, PDRF 6	PASS	0	0	PASS	PASS	0 / 69	PASS	Dataset PASS	0
14T_PK_2567.las	LAS 1.4, PDRF 6	PASS	0	0	PASS	PASS	0 / 21	PASS	Dataset PASS	0
14T_PK_2568.las	LAS 1.4, PDRF 6	PASS	0	0	PASS	PASS	0 / 69	PASS	Dataset PASS	0
14T_PK_2569.las	LAS 1.4, PDRF 6	PASS	0	0	PASS	PASS	0 / 69	PASS	Dataset PASS	0
14T_PK_2570.las	LAS 1.4, PDRF 6	PASS	0	0	PASS	PASS	0 / 69	PASS	Dataset PASS	0
14T_PK_2571.las	LAS 1.4, PDRF 6	PASS	0	0	PASS	PASS	0 / 69	PASS	Dataset PASS	0
14T_PK_2572.las	LAS 1.4, PDRF 6	PASS	0	0	PASS	PASS	0 / 69	PASS	Dataset PASS	0
14T_PK_2573.las	LAS 1.4, PDRF 6	PASS	0	0	PASS	PASS	0 / 69	PASS	Dataset PASS	0
14T_PK_2574.las	LAS 1.4, PDRF 6	PASS	0	0	PASS	PASS	0 / 69	PASS	Dataset PASS	0
14T_PK_2575.las	LAS 1.4, PDRF 6	PASS	0	0	PASS	PASS	0 / 69	PASS	Dataset PASS	0
14T_PK_2576.las	LAS 1.4, PDRF 6	PASS	0	0	PASS	PASS	0 / 69	PASS	Dataset PASS	0
14T_PK_2577.las	LAS 1.4, PDRF 6	PASS	0	0	PASS	PASS	0 / 69	PASS	Dataset PASS	0
14T_PK_2578.las	LAS 1.4, PDRF 6	PASS	0	0	PASS	PASS	0 / 69	PASS	Dataset PASS	0
14T_PK_2579.las	LAS 1.4, PDRF 6	PASS	0	0	PASS	PASS	0 / 69	PASS	Dataset PASS	0
14T_PK_2580.las	LAS 1.4, PDRF 6	PASS	0	0	PASS	PASS	0 / 69	PASS	Dataset PASS	0
14T_PK_2581.las	LAS 1.4, PDRF 6	PASS	0	0	PASS	PASS	0 / 69	PASS	Dataset PASS	0
14T_PK_2582.las	LAS 1.4, PDRF 6	PASS	0	0	PASS	PASS	0 / 69	PASS	Dataset PASS	0
14T_PK_2583.las	LAS 1.4, PDRF 6	PASS	0	0	PASS	PASS	0 / 69	PASS	Dataset PASS	0
14T_PK_2584.las	LAS 1.4, PDRF 6	PASS	0	0	PASS	PASS	0 / 69	PASS	Dataset PASS	0
14T_PK_2585.las	LAS 1.4, PDRF 6	PASS	0	0	PASS	PASS	0 / 69	PASS	Dataset PASS	0
14T_PK_2586.las	LAS 1.4, PDRF 6	PASS	0	0	PASS	PASS	0 / 69	PASS	Dataset PASS	0
14T_PK_2587.las	LAS 1.4, PDRF 6	PASS	0	0	PASS	PASS	0 / 69	PASS	Dataset PASS	0
14T_PK_2588.las	LAS 1.4, PDRF 6	PASS	0	0	PASS	PASS	0 / 69	PASS	Dataset PASS	0
14T_PK_2589.las	LAS 1.4, PDRF 6	PASS	0	0	PASS	PASS	0 / 69	PASS	Dataset PASS	0
14T_PK_2590.las	LAS 1.4, PDRF 6	PASS	0	0	PASS	PASS	0 / 69	PASS	Dataset PASS	0
14T_PK_2591.las	LAS 1.4, PDRF 6	PASS	0	0	PASS	PASS	0 / 69	PASS	Dataset PASS	0
14T_PK_2592.las	LAS 1.4, PDRF 6	PASS	0	0	PASS	PASS	0 / 69	PASS	Dataset PASS	0
14T_PK_2593.las	LAS 1.4, PDRF 6	PASS	0	0	PASS	PASS	0 / 69	PASS	Dataset PASS	0
14T_PK_2594.las	LAS 1.4, PDRF 6	PASS	0	0	PASS	PASS	0 / 69	PASS	Dataset PASS	0
14T_PK_2595.las	LAS 1.4, PDRF 6	PASS	0	0	PASS	PASS	0 / 69	PASS	Dataset PASS	0
14T_PK_2596.las	LAS 1.4, PDRF 6	PASS	0	0	PASS	PASS	0 / 69	PASS	Dataset PASS	0
14T_PK_2597.las	LAS 1.4, PDRF 6	PASS	0	0	PASS	PASS	0 / 69	PASS	Dataset PASS	0
14T_PK_2598.las	LAS 1.4, PDRF 6	PASS	0	0	PASS	PASS	0 / 69	PASS	Dataset PASS	0
14T_PK_2599.las	LAS 1.4, PDRF 6	PASS	0	0	PASS	PASS	0 / 69	PASS	Dataset PASS	0
14T_PK_2667.las	LAS 1.4, PDRF 6	PASS	0	0	PASS	PASS	0 / 21	PASS	Dataset PASS	0
14T_PK_2668.las	LAS 1.4, PDRF 6	PASS	0	0	PASS	PASS	0 / 69	PASS	Dataset PASS	0
14T_PK_2669.las	LAS 1.4, PDRF 6	PASS	0	0	PASS	PASS	0 / 69	PASS	Dataset PASS	0
14T_PK_2670.las	LAS 1.4, PDRF 6	PASS	0	0	PASS	PASS	0 / 69	PASS	Dataset PASS	0
14T_PK_2671.las	LAS 1.4, PDRF 6	PASS	0	0	PASS	PASS	0 / 69	PASS	Dataset PASS	0

DPH-1.1 Report on ASPRS LAS File Format (Tiled Data) - Compliance - continued

File	LAS Version/PDRF	System ID	Legacy Point Count	Legacy Return Counts	File Source ID	Global Encoding	VLRs / EVLRs	WKT	Intensity	Point Count with Bad Return Info
14T_PK_2672.las	LAS 1.4, PDRF 6	PASS	0	0	PASS	PASS	0 / 69	PASS	Dataset PASS	0
14T_PK_2673.las	LAS 1.4, PDRF 6	PASS	0	0	PASS	PASS	0 / 69	PASS	Dataset PASS	0
14T_PK_2674.las	LAS 1.4, PDRF 6	PASS	0	0	PASS	PASS	0 / 69	PASS	Dataset PASS	0
14T_PK_2675.las	LAS 1.4, PDRF 6	PASS	0	0	PASS	PASS	0 / 69	PASS	Dataset PASS	0
14T_PK_2676.las	LAS 1.4, PDRF 6	PASS	0	0	PASS	PASS	0 / 69	PASS	Dataset PASS	0
14T_PK_2677.las	LAS 1.4, PDRF 6	PASS	0	0	PASS	PASS	0 / 69	PASS	Dataset PASS	0
14T_PK_2678.las	LAS 1.4, PDRF 6	PASS	0	0	PASS	PASS	0 / 69	PASS	Dataset PASS	0
14T_PK_2679.las	LAS 1.4, PDRF 6	PASS	0	0	PASS	PASS	0 / 69	PASS	Dataset PASS	0
14T_PK_2680.las	LAS 1.4, PDRF 6	PASS	0	0	PASS	PASS	0 / 69	PASS	Dataset PASS	0
14T_PK_2681.las	LAS 1.4, PDRF 6	PASS	0	0	PASS	PASS	0 / 69	PASS	Dataset PASS	0
14T_PK_2682.las	LAS 1.4, PDRF 6	PASS	0	0	PASS	PASS	0 / 69	PASS	Dataset PASS	0
14T_PK_2683.las	LAS 1.4, PDRF 6	PASS	0	0	PASS	PASS	0 / 69	PASS	Dataset PASS	0
14T_PK_2684.las	LAS 1.4, PDRF 6	PASS	0	0	PASS	PASS	0 / 69	PASS	Dataset PASS	0
14T_PK_2685.las	LAS 1.4, PDRF 6	PASS	0	0	PASS	PASS	0 / 69	PASS	Dataset PASS	0
14T_PK_2686.las	LAS 1.4, PDRF 6	PASS	0	0	PASS	PASS	0 / 69	PASS	Dataset PASS	0
14T_PK_2687.las	LAS 1.4, PDRF 6	PASS	0	0	PASS	PASS	0 / 69	PASS	Dataset PASS	0
14T_PK_2688.las	LAS 1.4, PDRF 6	PASS	0	0	PASS	PASS	0 / 69	PASS	Dataset PASS	0
14T_PK_2689.las	LAS 1.4, PDRF 6	PASS	0	0	PASS	PASS	0 / 69	PASS	Dataset PASS	0
14T_PK_2690.las	LAS 1.4, PDRF 6	PASS	0	0	PASS	PASS	0 / 69	PASS	Dataset PASS	0
14T_PK_2691.las	LAS 1.4, PDRF 6	PASS	0	0	PASS	PASS	0 / 69	PASS	Dataset PASS	0
14T_PK_2692.las	LAS 1.4, PDRF 6	PASS	0	0	PASS	PASS	0 / 69	PASS	Dataset PASS	0
14T_PK_2693.las	LAS 1.4, PDRF 6	PASS	0	0	PASS	PASS	0 / 69	PASS	Dataset PASS	0
14T_PK_2694.las	LAS 1.4, PDRF 6	PASS	0	0	PASS	PASS	0 / 69	PASS	Dataset PASS	0
14T_PK_2695.las	LAS 1.4, PDRF 6	PASS	0	0	PASS	PASS	0 / 69	PASS	Dataset PASS	0
14T_PK_2696.las	LAS 1.4, PDRF 6	PASS	0	0	PASS	PASS	0 / 69	PASS	Dataset PASS	0
14T_PK_2697.las	LAS 1.4, PDRF 6	PASS	0	0	PASS	PASS	0 / 69	PASS	Dataset PASS	0
14T_PK_2698.las	LAS 1.4, PDRF 6	PASS	0	0	PASS	PASS	0 / 69	PASS	Dataset PASS	0
14T_PK_2699.las	LAS 1.4, PDRF 6	PASS	0	0	PASS	PASS	0 / 69	PASS	Dataset PASS	0
14T_PK_2767.las	LAS 1.4, PDRF 6	PASS	0	0	PASS	PASS	0 / 21	PASS	Dataset PASS	0
14T_PK_2768.las	LAS 1.4, PDRF 6	PASS	0	0	PASS	PASS	0 / 69	PASS	Dataset PASS	0
14T_PK_2769.las	LAS 1.4, PDRF 6	PASS	0	0	PASS	PASS	0 / 69	PASS	Dataset PASS	0
14T_PK_2770.las	LAS 1.4, PDRF 6	PASS	0	0	PASS	PASS	0 / 69	PASS	Dataset PASS	0
14T_PK_2771.las	LAS 1.4, PDRF 6	PASS	0	0	PASS	PASS	0 / 69	PASS	Dataset PASS	0
14T_PK_2772.las	LAS 1.4, PDRF 6	PASS	0	0	PASS	PASS	0 / 69	PASS	Dataset PASS	0
14T_PK_2773.las	LAS 1.4, PDRF 6	PASS	0	0	PASS	PASS	0 / 69	PASS	Dataset PASS	0
14T_PK_2774.las	LAS 1.4, PDRF 6	PASS	0	0	PASS	PASS	0 / 69	PASS	Dataset PASS	0
14T_PK_2775.las	LAS 1.4, PDRF 6	PASS	0	0	PASS	PASS	0 / 69	PASS	Dataset PASS	0
14T_PK_2776.las	LAS 1.4, PDRF 6	PASS	0	0	PASS	PASS	0 / 69	PASS	Dataset PASS	0
14T_PK_2777.las	LAS 1.4, PDRF 6	PASS	0	0	PASS	PASS	0 / 69	PASS	Dataset PASS	0
14T_PK_2778.las	LAS 1.4, PDRF 6	PASS	0	0	PASS	PASS	0 / 69	PASS	Dataset PASS	0
14T_PK_2779.las	LAS 1.4, PDRF 6	PASS	0	0	PASS	PASS	0 / 69	PASS	Dataset PASS	0
14T_PK_2780.las	LAS 1.4, PDRF 6	PASS	0	0	PASS	PASS	0 / 69	PASS	Dataset PASS	0
14T_PK_2781.las	LAS 1.4, PDRF 6	PASS	0	0	PASS	PASS	0 / 69	PASS	Dataset PASS	0
14T_PK_2782.las	LAS 1.4, PDRF 6	PASS	0	0	PASS	PASS	0 / 69	PASS	Dataset PASS	0
14T_PK_2783.las	LAS 1.4, PDRF 6	PASS	0	0	PASS	PASS	0 / 69	PASS	Dataset PASS	0
14T_PK_2784.las	LAS 1.4, PDRF 6	PASS	0	0	PASS	PASS	0 / 69	PASS	Dataset PASS	0
14T_PK_2785.las	LAS 1.4, PDRF 6	PASS	0	0	PASS	PASS	0 / 69	PASS	Dataset PASS	0
14T_PK_2786.las	LAS 1.4, PDRF 6	PASS	0	0	PASS	PASS	0 / 69	PASS	Dataset PASS	0
14T_PK_2787.las	LAS 1.4, PDRF 6	PASS	0	0	PASS	PASS	0 / 69	PASS	Dataset PASS	0

DPH-1.1 Report on ASPRS LAS File Format (Tiled Data) - Compliance - continued

File	LAS Version/PDRF	System ID	Legacy Point Count	Legacy Return Counts	File Source ID	Global Encoding	VLRs / EVLRs	WKT	Intensity	Point Count with Bad Return Info
14T_PK_2788.las	LAS 1.4, PDRF 6	PASS	0	0	PASS	PASS	0 / 69	PASS	Dataset PASS	0
14T_PK_2789.las	LAS 1.4, PDRF 6	PASS	0	0	PASS	PASS	0 / 69	PASS	Dataset PASS	0
14T_PK_2790.las	LAS 1.4, PDRF 6	PASS	0	0	PASS	PASS	0 / 69	PASS	Dataset PASS	0
14T_PK_2791.las	LAS 1.4, PDRF 6	PASS	0	0	PASS	PASS	0 / 69	PASS	Dataset PASS	0
14T_PK_2792.las	LAS 1.4, PDRF 6	PASS	0	0	PASS	PASS	0 / 69	PASS	Dataset PASS	0
14T_PK_2793.las	LAS 1.4, PDRF 6	PASS	0	0	PASS	PASS	0 / 69	PASS	Dataset PASS	0
14T_PK_2794.las	LAS 1.4, PDRF 6	PASS	0	0	PASS	PASS	0 / 69	PASS	Dataset PASS	0
14T_PK_2795.las	LAS 1.4, PDRF 6	PASS	0	0	PASS	PASS	0 / 69	PASS	Dataset PASS	0
14T_PK_2796.las	LAS 1.4, PDRF 6	PASS	0	0	PASS	PASS	0 / 69	PASS	Dataset PASS	0
14T_PK_2797.las	LAS 1.4, PDRF 6	PASS	0	0	PASS	PASS	0 / 69	PASS	Dataset PASS	0
14T_PK_2798.las	LAS 1.4, PDRF 6	PASS	0	0	PASS	PASS	0 / 69	PASS	Dataset PASS	0
14T_PK_2799.las	LAS 1.4, PDRF 6	PASS	0	0	PASS	PASS	0 / 69	PASS	Dataset PASS	0
14T_PK_2867.las	LAS 1.4, PDRF 6	PASS	0	0	PASS	PASS	0 / 21	PASS	Dataset PASS	0
14T_PK_2868.las	LAS 1.4, PDRF 6	PASS	0	0	PASS	PASS	0 / 69	PASS	Dataset PASS	0
14T_PK_2869.las	LAS 1.4, PDRF 6	PASS	0	0	PASS	PASS	0 / 69	PASS	Dataset PASS	0
14T_PK_2870.las	LAS 1.4, PDRF 6	PASS	0	0	PASS	PASS	0 / 69	PASS	Dataset PASS	0
14T_PK_2871.las	LAS 1.4, PDRF 6	PASS	0	0	PASS	PASS	0 / 69	PASS	Dataset PASS	0
14T_PK_2872.las	LAS 1.4, PDRF 6	PASS	0	0	PASS	PASS	0 / 69	PASS	Dataset PASS	0
14T_PK_2873.las	LAS 1.4, PDRF 6	PASS	0	0	PASS	PASS	0 / 69	PASS	Dataset PASS	0
14T_PK_2874.las	LAS 1.4, PDRF 6	PASS	0	0	PASS	PASS	0 / 69	PASS	Dataset PASS	0
14T_PK_2875.las	LAS 1.4, PDRF 6	PASS	0	0	PASS	PASS	0 / 69	PASS	Dataset PASS	0
14T_PK_2876.las	LAS 1.4, PDRF 6	PASS	0	0	PASS	PASS	0 / 69	PASS	Dataset PASS	0
14T_PK_2877.las	LAS 1.4, PDRF 6	PASS	0	0	PASS	PASS	0 / 69	PASS	Dataset PASS	0
14T_PK_2878.las	LAS 1.4, PDRF 6	PASS	0	0	PASS	PASS	0 / 69	PASS	Dataset PASS	0
14T_PK_2879.las	LAS 1.4, PDRF 6	PASS	0	0	PASS	PASS	0 / 69	PASS	Dataset PASS	0
14T_PK_2880.las	LAS 1.4, PDRF 6	PASS	0	0	PASS	PASS	0 / 69	PASS	Dataset PASS	0
14T_PK_2881.las	LAS 1.4, PDRF 6	PASS	0	0	PASS	PASS	0 / 69	PASS	Dataset PASS	0
14T_PK_2882.las	LAS 1.4, PDRF 6	PASS	0	0	PASS	PASS	0 / 69	PASS	Dataset PASS	0
14T_PK_2883.las	LAS 1.4, PDRF 6	PASS	0	0	PASS	PASS	0 / 69	PASS	Dataset PASS	0
14T_PK_2884.las	LAS 1.4, PDRF 6	PASS	0	0	PASS	PASS	0 / 69	PASS	Dataset PASS	0
14T_PK_2885.las	LAS 1.4, PDRF 6	PASS	0	0	PASS	PASS	0 / 69	PASS	Dataset PASS	0
14T_PK_2886.las	LAS 1.4, PDRF 6	PASS	0	0	PASS	PASS	0 / 69	PASS	Dataset PASS	0
14T_PK_2887.las	LAS 1.4, PDRF 6	PASS	0	0	PASS	PASS	0 / 69	PASS	Dataset PASS	0
14T_PK_2888.las	LAS 1.4, PDRF 6	PASS	0	0	PASS	PASS	0 / 69	PASS	Dataset PASS	0
14T_PK_2889.las	LAS 1.4, PDRF 6	PASS	0	0	PASS	PASS	0 / 69	PASS	Dataset PASS	0
14T_PK_2890.las	LAS 1.4, PDRF 6	PASS	0	0	PASS	PASS	0 / 69	PASS	Dataset PASS	0
14T_PK_2891.las	LAS 1.4, PDRF 6	PASS	0	0	PASS	PASS	0 / 69	PASS	Dataset PASS	0
14T_PK_2892.las	LAS 1.4, PDRF 6	PASS	0	0	PASS	PASS	0 / 69	PASS	Dataset PASS	0
14T_PK_2893.las	LAS 1.4, PDRF 6	PASS	0	0	PASS	PASS	0 / 69	PASS	Dataset PASS	0
14T_PK_2894.las	LAS 1.4, PDRF 6	PASS	0	0	PASS	PASS	0 / 69	PASS	Dataset PASS	0
14T_PK_2895.las	LAS 1.4, PDRF 6	PASS	0	0	PASS	PASS	0 / 69	PASS	Dataset PASS	0
14T_PK_2896.las	LAS 1.4, PDRF 6	PASS	0	0	PASS	PASS	0 / 69	PASS	Dataset PASS	0
14T_PK_2897.las	LAS 1.4, PDRF 6	PASS	0	0	PASS	PASS	0 / 69	PASS	Dataset PASS	0
14T_PK_2898.las	LAS 1.4, PDRF 6	PASS	0	0	PASS	PASS	0 / 69	PASS	Dataset PASS	0
14T_PK_2899.las	LAS 1.4, PDRF 6	PASS	0	0	PASS	PASS	0 / 69	PASS	Dataset PASS	0
14T_PK_2967.las	LAS 1.4, PDRF 6	PASS	0	0	PASS	PASS	0 / 21	PASS	Dataset PASS	0
14T_PK_2968.las	LAS 1.4, PDRF 6	PASS	0	0	PASS	PASS	0 / 69	PASS	Dataset PASS	0
14T_PK_2969.las	LAS 1.4, PDRF 6	PASS	0	0	PASS	PASS	0 / 69	PASS	Dataset PASS	0
14T_PK_2970.las	LAS 1.4, PDRF 6	PASS	0	0	PASS	PASS	0 / 69	PASS	Dataset PASS	0

DPH-1.1 Report on ASPRS LAS File Format (Tiled Data) - Compliance - continued

File	LAS Version/PDRF	System ID	Legacy Point Count	Legacy Return Counts	File Source ID	Global Encoding	VLRs / EVLRs	WKT	Intensity	Point Count with Bad Return Info
14T_PK_2971.las	LAS 1.4, PDRF 6	PASS	0	0	PASS	PASS	0 / 69	PASS	Dataset PASS	0
14T_PK_2972.las	LAS 1.4, PDRF 6	PASS	0	0	PASS	PASS	0 / 69	PASS	Dataset PASS	0
14T_PK_2973.las	LAS 1.4, PDRF 6	PASS	0	0	PASS	PASS	0 / 69	PASS	Dataset PASS	0
14T_PK_2974.las	LAS 1.4, PDRF 6	PASS	0	0	PASS	PASS	0 / 69	PASS	Dataset PASS	0
14T_PK_2975.las	LAS 1.4, PDRF 6	PASS	0	0	PASS	PASS	0 / 69	PASS	Dataset PASS	0
14T_PK_2976.las	LAS 1.4, PDRF 6	PASS	0	0	PASS	PASS	0 / 69	PASS	Dataset PASS	0
14T_PK_2977.las	LAS 1.4, PDRF 6	PASS	0	0	PASS	PASS	0 / 69	PASS	Dataset PASS	0
14T_PK_2978.las	LAS 1.4, PDRF 6	PASS	0	0	PASS	PASS	0 / 69	PASS	Dataset PASS	0
14T_PK_2979.las	LAS 1.4, PDRF 6	PASS	0	0	PASS	PASS	0 / 69	PASS	Dataset PASS	0
14T_PK_2980.las	LAS 1.4, PDRF 6	PASS	0	0	PASS	PASS	0 / 69	PASS	Dataset PASS	0
14T_PK_2981.las	LAS 1.4, PDRF 6	PASS	0	0	PASS	PASS	0 / 69	PASS	Dataset PASS	0
14T_PK_2982.las	LAS 1.4, PDRF 6	PASS	0	0	PASS	PASS	0 / 69	PASS	Dataset PASS	0
14T_PK_2983.las	LAS 1.4, PDRF 6	PASS	0	0	PASS	PASS	0 / 69	PASS	Dataset PASS	0
14T_PK_2984.las	LAS 1.4, PDRF 6	PASS	0	0	PASS	PASS	0 / 69	PASS	Dataset PASS	0
14T_PK_2985.las	LAS 1.4, PDRF 6	PASS	0	0	PASS	PASS	0 / 69	PASS	Dataset PASS	0
14T_PK_2986.las	LAS 1.4, PDRF 6	PASS	0	0	PASS	PASS	0 / 69	PASS	Dataset PASS	0
14T_PK_2987.las	LAS 1.4, PDRF 6	PASS	0	0	PASS	PASS	0 / 69	PASS	Dataset PASS	0
14T_PK_2988.las	LAS 1.4, PDRF 6	PASS	0	0	PASS	PASS	0 / 69	PASS	Dataset PASS	0
14T_PK_2989.las	LAS 1.4, PDRF 6	PASS	0	0	PASS	PASS	0 / 69	PASS	Dataset PASS	0
14T_PK_2990.las	LAS 1.4, PDRF 6	PASS	0	0	PASS	PASS	0 / 69	PASS	Dataset PASS	0
14T_PK_2991.las	LAS 1.4, PDRF 6	PASS	0	0	PASS	PASS	0 / 69	PASS	Dataset PASS	0
14T_PK_2992.las	LAS 1.4, PDRF 6	PASS	0	0	PASS	PASS	0 / 69	PASS	Dataset PASS	0
14T_PK_2993.las	LAS 1.4, PDRF 6	PASS	0	0	PASS	PASS	0 / 69	PASS	Dataset PASS	0
14T_PK_2994.las	LAS 1.4, PDRF 6	PASS	0	0	PASS	PASS	0 / 69	PASS	Dataset PASS	0
14T_PK_2995.las	LAS 1.4, PDRF 6	PASS	0	0	PASS	PASS	0 / 69	PASS	Dataset PASS	0
14T_PK_2996.las	LAS 1.4, PDRF 6	PASS	0	0	PASS	PASS	0 / 69	PASS	Dataset PASS	0
14T_PK_2997.las	LAS 1.4, PDRF 6	PASS	0	0	PASS	PASS	0 / 69	PASS	Dataset PASS	0
14T_PK_2998.las	LAS 1.4, PDRF 6	PASS	0	0	PASS	PASS	0 / 69	PASS	Dataset PASS	0
14T_PK_2999.las	LAS 1.4, PDRF 6	PASS	0	0	PASS	PASS	0 / 69	PASS	Dataset PASS	0
14T_PK_3067.las	LAS 1.4, PDRF 6	PASS	0	0	PASS	PASS	0 / 21	PASS	Dataset PASS	0
14T_PK_3068.las	LAS 1.4, PDRF 6	PASS	0	0	PASS	PASS	0 / 69	PASS	Dataset PASS	0
14T_PK_3069.las	LAS 1.4, PDRF 6	PASS	0	0	PASS	PASS	0 / 69	PASS	Dataset PASS	0
14T_PK_3070.las	LAS 1.4, PDRF 6	PASS	0	0	PASS	PASS	0 / 69	PASS	Dataset PASS	0
14T_PK_3071.las	LAS 1.4, PDRF 6	PASS	0	0	PASS	PASS	0 / 69	PASS	Dataset PASS	0
14T_PK_3072.las	LAS 1.4, PDRF 6	PASS	0	0	PASS	PASS	0 / 69	PASS	Dataset PASS	0
14T_PK_3073.las	LAS 1.4, PDRF 6	PASS	0	0	PASS	PASS	0 / 69	PASS	Dataset PASS	0
14T_PK_3074.las	LAS 1.4, PDRF 6	PASS	0	0	PASS	PASS	0 / 69	PASS	Dataset PASS	0
14T_PK_3075.las	LAS 1.4, PDRF 6	PASS	0	0	PASS	PASS	0 / 69	PASS	Dataset PASS	0
14T_PK_3076.las	LAS 1.4, PDRF 6	PASS	0	0	PASS	PASS	0 / 69	PASS	Dataset PASS	0
14T_PK_3077.las	LAS 1.4, PDRF 6	PASS	0	0	PASS	PASS	0 / 69	PASS	Dataset PASS	0
14T_PK_3078.las	LAS 1.4, PDRF 6	PASS	0	0	PASS	PASS	0 / 69	PASS	Dataset PASS	0
14T_PK_3079.las	LAS 1.4, PDRF 6	PASS	0	0	PASS	PASS	0 / 69	PASS	Dataset PASS	0
14T_PK_3080.las	LAS 1.4, PDRF 6	PASS	0	0	PASS	PASS	0 / 69	PASS	Dataset PASS	0
14T_PK_3081.las	LAS 1.4, PDRF 6	PASS	0	0	PASS	PASS	0 / 69	PASS	Dataset PASS	0
14T_PK_3082.las	LAS 1.4, PDRF 6	PASS	0	0	PASS	PASS	0 / 69	PASS	Dataset PASS	0
14T_PK_3083.las	LAS 1.4, PDRF 6	PASS	0	0	PASS	PASS	0 / 69	PASS	Dataset PASS	0
14T_PK_3084.las	LAS 1.4, PDRF 6	PASS	0	0	PASS	PASS	0 / 69	PASS	Dataset PASS	0
14T_PK_3085.las	LAS 1.4, PDRF 6	PASS	0	0	PASS	PASS	0 / 69	PASS	Dataset PASS	0
14T_PK_3086.las	LAS 1.4, PDRF 6	PASS	0	0	PASS	PASS	0 / 69	PASS	Dataset PASS	0

DPH-1.1 Report on ASPRS LAS File Format (Tiled Data) - Compliance - continued

File	LAS Version/PDRF	System ID	Legacy Point Count	Legacy Return Counts	File Source ID	Global Encoding	VLRs / EVLRs	WKT	Intensity	Point Count with Bad Return Info
14T_PK_3087.las	LAS 1.4, PDRF 6	PASS	0	0	PASS	PASS	0 / 69	PASS	Dataset PASS	0
14T_PK_3088.las	LAS 1.4, PDRF 6	PASS	0	0	PASS	PASS	0 / 69	PASS	Dataset PASS	0
14T_PK_3089.las	LAS 1.4, PDRF 6	PASS	0	0	PASS	PASS	0 / 69	PASS	Dataset PASS	0
14T_PK_3090.las	LAS 1.4, PDRF 6	PASS	0	0	PASS	PASS	0 / 69	PASS	Dataset PASS	0
14T_PK_3091.las	LAS 1.4, PDRF 6	PASS	0	0	PASS	PASS	0 / 69	PASS	Dataset PASS	0
14T_PK_3092.las	LAS 1.4, PDRF 6	PASS	0	0	PASS	PASS	0 / 69	PASS	Dataset PASS	0
14T_PK_3093.las	LAS 1.4, PDRF 6	PASS	0	0	PASS	PASS	0 / 69	PASS	Dataset PASS	0
14T_PK_3094.las	LAS 1.4, PDRF 6	PASS	0	0	PASS	PASS	0 / 69	PASS	Dataset PASS	0
14T_PK_3095.las	LAS 1.4, PDRF 6	PASS	0	0	PASS	PASS	0 / 69	PASS	Dataset PASS	0
14T_PK_3096.las	LAS 1.4, PDRF 6	PASS	0	0	PASS	PASS	0 / 69	PASS	Dataset PASS	0
14T_PK_3097.las	LAS 1.4, PDRF 6	PASS	0	0	PASS	PASS	0 / 69	PASS	Dataset PASS	0
14T_PK_3098.las	LAS 1.4, PDRF 6	PASS	0	0	PASS	PASS	0 / 69	PASS	Dataset PASS	0
14T_PK_3099.las	LAS 1.4, PDRF 6	PASS	0	0	PASS	PASS	0 / 69	PASS	Dataset PASS	0
14T_PK_3167.las	LAS 1.4, PDRF 6	PASS	0	0	PASS	PASS	0 / 21	PASS	Dataset PASS	0
14T_PK_3168.las	LAS 1.4, PDRF 6	PASS	0	0	PASS	PASS	0 / 69	PASS	Dataset PASS	0
14T_PK_3169.las	LAS 1.4, PDRF 6	PASS	0	0	PASS	PASS	0 / 69	PASS	Dataset PASS	0
14T_PK_3170.las	LAS 1.4, PDRF 6	PASS	0	0	PASS	PASS	0 / 69	PASS	Dataset PASS	0
14T_PK_3171.las	LAS 1.4, PDRF 6	PASS	0	0	PASS	PASS	0 / 69	PASS	Dataset PASS	0
14T_PK_3172.las	LAS 1.4, PDRF 6	PASS	0	0	PASS	PASS	0 / 69	PASS	Dataset PASS	0
14T_PK_3173.las	LAS 1.4, PDRF 6	PASS	0	0	PASS	PASS	0 / 69	PASS	Dataset PASS	0
14T_PK_3174.las	LAS 1.4, PDRF 6	PASS	0	0	PASS	PASS	0 / 69	PASS	Dataset PASS	0
14T_PK_3175.las	LAS 1.4, PDRF 6	PASS	0	0	PASS	PASS	0 / 69	PASS	Dataset PASS	0
14T_PK_3176.las	LAS 1.4, PDRF 6	PASS	0	0	PASS	PASS	0 / 69	PASS	Dataset PASS	0
14T_PK_3177.las	LAS 1.4, PDRF 6	PASS	0	0	PASS	PASS	0 / 69	PASS	Dataset PASS	0
14T_PK_3178.las	LAS 1.4, PDRF 6	PASS	0	0	PASS	PASS	0 / 69	PASS	Dataset PASS	0
14T_PK_3179.las	LAS 1.4, PDRF 6	PASS	0	0	PASS	PASS	0 / 69	PASS	Dataset PASS	0
14T_PK_3180.las	LAS 1.4, PDRF 6	PASS	0	0	PASS	PASS	0 / 69	PASS	Dataset PASS	0
14T_PK_3181.las	LAS 1.4, PDRF 6	PASS	0	0	PASS	PASS	0 / 69	PASS	Dataset PASS	0
14T_PK_3182.las	LAS 1.4, PDRF 6	PASS	0	0	PASS	PASS	0 / 69	PASS	Dataset PASS	0
14T_PK_3183.las	LAS 1.4, PDRF 6	PASS	0	0	PASS	PASS	0 / 69	PASS	Dataset PASS	0
14T_PK_3184.las	LAS 1.4, PDRF 6	PASS	0	0	PASS	PASS	0 / 69	PASS	Dataset PASS	0
14T_PK_3185.las	LAS 1.4, PDRF 6	PASS	0	0	PASS	PASS	0 / 69	PASS	Dataset PASS	0
14T_PK_3186.las	LAS 1.4, PDRF 6	PASS	0	0	PASS	PASS	0 / 69	PASS	Dataset PASS	0
14T_PK_3187.las	LAS 1.4, PDRF 6	PASS	0	0	PASS	PASS	0 / 69	PASS	Dataset PASS	0
14T_PK_3188.las	LAS 1.4, PDRF 6	PASS	0	0	PASS	PASS	0 / 69	PASS	Dataset PASS	0
14T_PK_3189.las	LAS 1.4, PDRF 6	PASS	0	0	PASS	PASS	0 / 69	PASS	Dataset PASS	0
14T_PK_3190.las	LAS 1.4, PDRF 6	PASS	0	0	PASS	PASS	0 / 69	PASS	Dataset PASS	0
14T_PK_3191.las	LAS 1.4, PDRF 6	PASS	0	0	PASS	PASS	0 / 69	PASS	Dataset PASS	0
14T_PK_3192.las	LAS 1.4, PDRF 6	PASS	0	0	PASS	PASS	0 / 69	PASS	Dataset PASS	0
14T_PK_3193.las	LAS 1.4, PDRF 6	PASS	0	0	PASS	PASS	0 / 69	PASS	Dataset PASS	0
14T_PK_3194.las	LAS 1.4, PDRF 6	PASS	0	0	PASS	PASS	0 / 69	PASS	Dataset PASS	0
14T_PK_3195.las	LAS 1.4, PDRF 6	PASS	0	0	PASS	PASS	0 / 69	PASS	Dataset PASS	0
14T_PK_3196.las	LAS 1.4, PDRF 6	PASS	0	0	PASS	PASS	0 / 69	PASS	Dataset PASS	0
14T_PK_3197.las	LAS 1.4, PDRF 6	PASS	0	0	PASS	PASS	0 / 69	PASS	Dataset PASS	0
14T_PK_3198.las	LAS 1.4, PDRF 6	PASS	0	0	PASS	PASS	0 / 69	PASS	Dataset PASS	0
14T_PK_3199.las	LAS 1.4, PDRF 6	PASS	0	0	PASS	PASS	0 / 69	PASS	Dataset PASS	0
14T_PK_3267.las	LAS 1.4, PDRF 6	PASS	0	0	PASS	PASS	0 / 21	PASS	Dataset PASS	0
14T_PK_3268.las	LAS 1.4, PDRF 6	PASS	0	0	PASS	PASS	0 / 69	PASS	Dataset PASS	0
14T_PK_3269.las	LAS 1.4, PDRF 6	PASS	0	0	PASS	PASS	0 / 69	PASS	Dataset PASS	0

DPH-1.1 Report on ASPRS LAS File Format (Tiled Data) - Compliance - continued

File	LAS Version/PDRF	System ID	Legacy Point Count	Legacy Return Counts	File Source ID	Global Encoding	VLRs / EVLRs	WKT	Intensity	Point Count with Bad Return Info
14T_PK_3270.las	LAS 1.4, PDRF 6	PASS	0	0	PASS	PASS	0 / 69	PASS	Dataset PASS	0
14T_PK_3271.las	LAS 1.4, PDRF 6	PASS	0	0	PASS	PASS	0 / 69	PASS	Dataset PASS	0
14T_PK_3272.las	LAS 1.4, PDRF 6	PASS	0	0	PASS	PASS	0 / 69	PASS	Dataset PASS	0
14T_PK_3273.las	LAS 1.4, PDRF 6	PASS	0	0	PASS	PASS	0 / 69	PASS	Dataset PASS	0
14T_PK_3274.las	LAS 1.4, PDRF 6	PASS	0	0	PASS	PASS	0 / 69	PASS	Dataset PASS	0
14T_PK_3275.las	LAS 1.4, PDRF 6	PASS	0	0	PASS	PASS	0 / 69	PASS	Dataset PASS	0
14T_PK_3276.las	LAS 1.4, PDRF 6	PASS	0	0	PASS	PASS	0 / 69	PASS	Dataset PASS	0
14T_PK_3277.las	LAS 1.4, PDRF 6	PASS	0	0	PASS	PASS	0 / 69	PASS	Dataset PASS	0
14T_PK_3278.las	LAS 1.4, PDRF 6	PASS	0	0	PASS	PASS	0 / 69	PASS	Dataset PASS	0
14T_PK_3279.las	LAS 1.4, PDRF 6	PASS	0	0	PASS	PASS	0 / 69	PASS	Dataset PASS	0
14T_PK_3280.las	LAS 1.4, PDRF 6	PASS	0	0	PASS	PASS	0 / 69	PASS	Dataset PASS	0
14T_PK_3281.las	LAS 1.4, PDRF 6	PASS	0	0	PASS	PASS	0 / 69	PASS	Dataset PASS	0
14T_PK_3282.las	LAS 1.4, PDRF 6	PASS	0	0	PASS	PASS	0 / 69	PASS	Dataset PASS	0
14T_PK_3283.las	LAS 1.4, PDRF 6	PASS	0	0	PASS	PASS	0 / 69	PASS	Dataset PASS	0
14T_PK_3284.las	LAS 1.4, PDRF 6	PASS	0	0	PASS	PASS	0 / 69	PASS	Dataset PASS	0
14T_PK_3285.las	LAS 1.4, PDRF 6	PASS	0	0	PASS	PASS	0 / 69	PASS	Dataset PASS	0
14T_PK_3286.las	LAS 1.4, PDRF 6	PASS	0	0	PASS	PASS	0 / 69	PASS	Dataset PASS	0
14T_PK_3287.las	LAS 1.4, PDRF 6	PASS	0	0	PASS	PASS	0 / 69	PASS	Dataset PASS	0
14T_PK_3288.las	LAS 1.4, PDRF 6	PASS	0	0	PASS	PASS	0 / 69	PASS	Dataset PASS	0
14T_PK_3289.las	LAS 1.4, PDRF 6	PASS	0	0	PASS	PASS	0 / 69	PASS	Dataset PASS	0
14T_PK_3290.las	LAS 1.4, PDRF 6	PASS	0	0	PASS	PASS	0 / 69	PASS	Dataset PASS	0
14T_PK_3291.las	LAS 1.4, PDRF 6	PASS	0	0	PASS	PASS	0 / 69	PASS	Dataset PASS	0
14T_PK_3292.las	LAS 1.4, PDRF 6	PASS	0	0	PASS	PASS	0 / 69	PASS	Dataset PASS	0
14T_PK_3293.las	LAS 1.4, PDRF 6	PASS	0	0	PASS	PASS	0 / 69	PASS	Dataset PASS	0
14T_PK_3294.las	LAS 1.4, PDRF 6	PASS	0	0	PASS	PASS	0 / 69	PASS	Dataset PASS	0
14T_PK_3295.las	LAS 1.4, PDRF 6	PASS	0	0	PASS	PASS	0 / 69	PASS	Dataset PASS	0
14T_PK_3296.las	LAS 1.4, PDRF 6	PASS	0	0	PASS	PASS	0 / 69	PASS	Dataset PASS	0
14T_PK_3297.las	LAS 1.4, PDRF 6	PASS	0	0	PASS	PASS	0 / 69	PASS	Dataset PASS	0
14T_PK_3298.las	LAS 1.4, PDRF 6	PASS	0	0	PASS	PASS	0 / 69	PASS	Dataset PASS	0
14T_PK_3299.las	LAS 1.4, PDRF 6	PASS	0	0	PASS	PASS	0 / 69	PASS	Dataset PASS	0
14T_PK_3367.las	LAS 1.4, PDRF 6	PASS	0	0	PASS	PASS	0 / 21	PASS	Dataset PASS	0
14T_PK_3368.las	LAS 1.4, PDRF 6	PASS	0	0	PASS	PASS	0 / 69	PASS	Dataset PASS	0
14T_PK_3369.las	LAS 1.4, PDRF 6	PASS	0	0	PASS	PASS	0 / 69	PASS	Dataset PASS	0
14T_PK_3370.las	LAS 1.4, PDRF 6	PASS	0	0	PASS	PASS	0 / 69	PASS	Dataset PASS	0
14T_PK_3371.las	LAS 1.4, PDRF 6	PASS	0	0	PASS	PASS	0 / 69	PASS	Dataset PASS	0
14T_PK_3372.las	LAS 1.4, PDRF 6	PASS	0	0	PASS	PASS	0 / 69	PASS	Dataset PASS	0
14T_PK_3373.las	LAS 1.4, PDRF 6	PASS	0	0	PASS	PASS	0 / 69	PASS	Dataset PASS	0
14T_PK_3374.las	LAS 1.4, PDRF 6	PASS	0	0	PASS	PASS	0 / 69	PASS	Dataset PASS	0
14T_PK_3375.las	LAS 1.4, PDRF 6	PASS	0	0	PASS	PASS	0 / 69	PASS	Dataset PASS	0
14T_PK_3376.las	LAS 1.4, PDRF 6	PASS	0	0	PASS	PASS	0 / 69	PASS	Dataset PASS	0
14T_PK_3377.las	LAS 1.4, PDRF 6	PASS	0	0	PASS	PASS	0 / 69	PASS	Dataset PASS	0
14T_PK_3378.las	LAS 1.4, PDRF 6	PASS	0	0	PASS	PASS	0 / 69	PASS	Dataset PASS	0
14T_PK_3379.las	LAS 1.4, PDRF 6	PASS	0	0	PASS	PASS	0 / 69	PASS	Dataset PASS	0
14T_PK_3380.las	LAS 1.4, PDRF 6	PASS	0	0	PASS	PASS	0 / 69	PASS	Dataset PASS	0
14T_PK_3381.las	LAS 1.4, PDRF 6	PASS	0	0	PASS	PASS	0 / 69	PASS	Dataset PASS	0
14T_PK_3382.las	LAS 1.4, PDRF 6	PASS	0	0	PASS	PASS	0 / 69	PASS	Dataset PASS	0
14T_PK_3383.las	LAS 1.4, PDRF 6	PASS	0	0	PASS	PASS	0 / 69	PASS	Dataset PASS	0
14T_PK_3384.las	LAS 1.4, PDRF 6	PASS	0	0	PASS	PASS	0 / 69	PASS	Dataset PASS	0
14T_PK_3385.las	LAS 1.4, PDRF 6	PASS	0	0	PASS	PASS	0 / 69	PASS	Dataset PASS	0

DPH-1.1 Report on ASPRS LAS File Format (Tiled Data) - Compliance - continued

File	LAS Version/PDRF	System ID	Legacy Point Count	Legacy Return Counts	File Source ID	Global Encoding	VLRs / EVLRs	WKT	Intensity	Point Count with Bad Return Info
14T_PK_3386.las	LAS 1.4, PDRF 6	PASS	0	0	PASS	PASS	0 / 69	PASS	Dataset PASS	0
14T_PK_3387.las	LAS 1.4, PDRF 6	PASS	0	0	PASS	PASS	0 / 69	PASS	Dataset PASS	0
14T_PK_3388.las	LAS 1.4, PDRF 6	PASS	0	0	PASS	PASS	0 / 69	PASS	Dataset PASS	0
14T_PK_3389.las	LAS 1.4, PDRF 6	PASS	0	0	PASS	PASS	0 / 69	PASS	Dataset PASS	0
14T_PK_3390.las	LAS 1.4, PDRF 6	PASS	0	0	PASS	PASS	0 / 69	PASS	Dataset PASS	0
14T_PK_3391.las	LAS 1.4, PDRF 6	PASS	0	0	PASS	PASS	0 / 69	PASS	Dataset PASS	0
14T_PK_3392.las	LAS 1.4, PDRF 6	PASS	0	0	PASS	PASS	0 / 69	PASS	Dataset PASS	0
14T_PK_3393.las	LAS 1.4, PDRF 6	PASS	0	0	PASS	PASS	0 / 69	PASS	Dataset PASS	0
14T_PK_3394.las	LAS 1.4, PDRF 6	PASS	0	0	PASS	PASS	0 / 69	PASS	Dataset PASS	0
14T_PK_3395.las	LAS 1.4, PDRF 6	PASS	0	0	PASS	PASS	0 / 69	PASS	Dataset PASS	0
14T_PK_3396.las	LAS 1.4, PDRF 6	PASS	0	0	PASS	PASS	0 / 69	PASS	Dataset PASS	0
14T_PK_3397.las	LAS 1.4, PDRF 6	PASS	0	0	PASS	PASS	0 / 69	PASS	Dataset PASS	0
14T_PK_3398.las	LAS 1.4, PDRF 6	PASS	0	0	PASS	PASS	0 / 69	PASS	Dataset PASS	0
14T_PK_3399.las	LAS 1.4, PDRF 6	PASS	0	0	PASS	PASS	0 / 69	PASS	Dataset PASS	0
14T_PK_3467.las	LAS 1.4, PDRF 6	PASS	0	0	PASS	PASS	0 / 21	PASS	Dataset PASS	0
14T_PK_3468.las	LAS 1.4, PDRF 6	PASS	0	0	PASS	PASS	0 / 69	PASS	Dataset PASS	0
14T_PK_3469.las	LAS 1.4, PDRF 6	PASS	0	0	PASS	PASS	0 / 69	PASS	Dataset PASS	0
14T_PK_3470.las	LAS 1.4, PDRF 6	PASS	0	0	PASS	PASS	0 / 69	PASS	Dataset PASS	0
14T_PK_3471.las	LAS 1.4, PDRF 6	PASS	0	0	PASS	PASS	0 / 69	PASS	Dataset PASS	0
14T_PK_3472.las	LAS 1.4, PDRF 6	PASS	0	0	PASS	PASS	0 / 69	PASS	Dataset PASS	0
14T_PK_3473.las	LAS 1.4, PDRF 6	PASS	0	0	PASS	PASS	0 / 69	PASS	Dataset PASS	0
14T_PK_3474.las	LAS 1.4, PDRF 6	PASS	0	0	PASS	PASS	0 / 69	PASS	Dataset PASS	0
14T_PK_3475.las	LAS 1.4, PDRF 6	PASS	0	0	PASS	PASS	0 / 69	PASS	Dataset PASS	0
14T_PK_3476.las	LAS 1.4, PDRF 6	PASS	0	0	PASS	PASS	0 / 69	PASS	Dataset PASS	0
14T_PK_3477.las	LAS 1.4, PDRF 6	PASS	0	0	PASS	PASS	0 / 69	PASS	Dataset PASS	0
14T_PK_3478.las	LAS 1.4, PDRF 6	PASS	0	0	PASS	PASS	0 / 69	PASS	Dataset PASS	0
14T_PK_3479.las	LAS 1.4, PDRF 6	PASS	0	0	PASS	PASS	0 / 69	PASS	Dataset PASS	0
14T_PK_3480.las	LAS 1.4, PDRF 6	PASS	0	0	PASS	PASS	0 / 69	PASS	Dataset PASS	0
14T_PK_3481.las	LAS 1.4, PDRF 6	PASS	0	0	PASS	PASS	0 / 69	PASS	Dataset PASS	0
14T_PK_3482.las	LAS 1.4, PDRF 6	PASS	0	0	PASS	PASS	0 / 69	PASS	Dataset PASS	0
14T_PK_3483.las	LAS 1.4, PDRF 6	PASS	0	0	PASS	PASS	0 / 69	PASS	Dataset PASS	0
14T_PK_3484.las	LAS 1.4, PDRF 6	PASS	0	0	PASS	PASS	0 / 69	PASS	Dataset PASS	0
14T_PK_3485.las	LAS 1.4, PDRF 6	PASS	0	0	PASS	PASS	0 / 69	PASS	Dataset PASS	0
14T_PK_3486.las	LAS 1.4, PDRF 6	PASS	0	0	PASS	PASS	0 / 69	PASS	Dataset PASS	0
14T_PK_3487.las	LAS 1.4, PDRF 6	PASS	0	0	PASS	PASS	0 / 69	PASS	Dataset PASS	0
14T_PK_3488.las	LAS 1.4, PDRF 6	PASS	0	0	PASS	PASS	0 / 69	PASS	Dataset PASS	0
14T_PK_3489.las	LAS 1.4, PDRF 6	PASS	0	0	PASS	PASS	0 / 69	PASS	Dataset PASS	0
14T_PK_3490.las	LAS 1.4, PDRF 6	PASS	0	0	PASS	PASS	0 / 69	PASS	Dataset PASS	0
14T_PK_3491.las	LAS 1.4, PDRF 6	PASS	0	0	PASS	PASS	0 / 69	PASS	Dataset PASS	0
14T_PK_3492.las	LAS 1.4, PDRF 6	PASS	0	0	PASS	PASS	0 / 69	PASS	Dataset PASS	0
14T_PK_3493.las	LAS 1.4, PDRF 6	PASS	0	0	PASS	PASS	0 / 69	PASS	Dataset PASS	0
14T_PK_3494.las	LAS 1.4, PDRF 6	PASS	0	0	PASS	PASS	0 / 69	PASS	Dataset PASS	0
14T_PK_3495.las	LAS 1.4, PDRF 6	PASS	0	0	PASS	PASS	0 / 69	PASS	Dataset PASS	0
14T_PK_3496.las	LAS 1.4, PDRF 6	PASS	0	0	PASS	PASS	0 / 69	PASS	Dataset PASS	0
14T_PK_3497.las	LAS 1.4, PDRF 6	PASS	0	0	PASS	PASS	0 / 69	PASS	Dataset PASS	0
14T_PK_3498.las	LAS 1.4, PDRF 6	PASS	0	0	PASS	PASS	0 / 69	PASS	Dataset PASS	0
14T_PK_3499.las	LAS 1.4, PDRF 6	PASS	0	0	PASS	PASS	0 / 69	PASS	Dataset PASS	0
14T_PK_3567.las	LAS 1.4, PDRF 6	PASS	0	0	PASS	PASS	0 / 21	PASS	Dataset PASS	0
14T_PK_3568.las	LAS 1.4, PDRF 6	PASS	0	0	PASS	PASS	0 / 69	PASS	Dataset PASS	0

DPH-1.1 Report on ASPRS LAS File Format (Tiled Data) - Compliance - continued

File	LAS Version/PDRF	System ID	Legacy Point Count	Legacy Return Counts	File Source ID	Global Encoding	VLRs / EVLRs	WKT	Intensity	Point Count with Bad Return Info
14T_PK_3569.las	LAS 1.4, PDRF 6	PASS	0	0	PASS	PASS	0 / 69	PASS	Dataset PASS	0
14T_PK_3570.las	LAS 1.4, PDRF 6	PASS	0	0	PASS	PASS	0 / 69	PASS	Dataset PASS	0
14T_PK_3571.las	LAS 1.4, PDRF 6	PASS	0	0	PASS	PASS	0 / 69	PASS	Dataset PASS	0
14T_PK_3572.las	LAS 1.4, PDRF 6	PASS	0	0	PASS	PASS	0 / 69	PASS	Dataset PASS	0
14T_PK_3573.las	LAS 1.4, PDRF 6	PASS	0	0	PASS	PASS	0 / 69	PASS	Dataset PASS	0
14T_PK_3574.las	LAS 1.4, PDRF 6	PASS	0	0	PASS	PASS	0 / 69	PASS	Dataset PASS	0
14T_PK_3575.las	LAS 1.4, PDRF 6	PASS	0	0	PASS	PASS	0 / 69	PASS	Dataset PASS	0
14T_PK_3576.las	LAS 1.4, PDRF 6	PASS	0	0	PASS	PASS	0 / 69	PASS	Dataset PASS	0
14T_PK_3577.las	LAS 1.4, PDRF 6	PASS	0	0	PASS	PASS	0 / 69	PASS	Dataset PASS	0
14T_PK_3578.las	LAS 1.4, PDRF 6	PASS	0	0	PASS	PASS	0 / 69	PASS	Dataset PASS	0
14T_PK_3579.las	LAS 1.4, PDRF 6	PASS	0	0	PASS	PASS	0 / 69	PASS	Dataset PASS	0
14T_PK_3580.las	LAS 1.4, PDRF 6	PASS	0	0	PASS	PASS	0 / 69	PASS	Dataset PASS	0
14T_PK_3581.las	LAS 1.4, PDRF 6	PASS	0	0	PASS	PASS	0 / 69	PASS	Dataset PASS	0
14T_PK_3582.las	LAS 1.4, PDRF 6	PASS	0	0	PASS	PASS	0 / 69	PASS	Dataset PASS	0
14T_PK_3583.las	LAS 1.4, PDRF 6	PASS	0	0	PASS	PASS	0 / 69	PASS	Dataset PASS	0
14T_PK_3584.las	LAS 1.4, PDRF 6	PASS	0	0	PASS	PASS	0 / 69	PASS	Dataset PASS	0
14T_PK_3585.las	LAS 1.4, PDRF 6	PASS	0	0	PASS	PASS	0 / 69	PASS	Dataset PASS	0
14T_PK_3586.las	LAS 1.4, PDRF 6	PASS	0	0	PASS	PASS	0 / 69	PASS	Dataset PASS	0
14T_PK_3587.las	LAS 1.4, PDRF 6	PASS	0	0	PASS	PASS	0 / 69	PASS	Dataset PASS	0
14T_PK_3588.las	LAS 1.4, PDRF 6	PASS	0	0	PASS	PASS	0 / 69	PASS	Dataset PASS	0
14T_PK_3589.las	LAS 1.4, PDRF 6	PASS	0	0	PASS	PASS	0 / 69	PASS	Dataset PASS	0
14T_PK_3590.las	LAS 1.4, PDRF 6	PASS	0	0	PASS	PASS	0 / 69	PASS	Dataset PASS	0
14T_PK_3591.las	LAS 1.4, PDRF 6	PASS	0	0	PASS	PASS	0 / 69	PASS	Dataset PASS	0
14T_PK_3592.las	LAS 1.4, PDRF 6	PASS	0	0	PASS	PASS	0 / 69	PASS	Dataset PASS	0
14T_PK_3593.las	LAS 1.4, PDRF 6	PASS	0	0	PASS	PASS	0 / 69	PASS	Dataset PASS	0
14T_PK_3594.las	LAS 1.4, PDRF 6	PASS	0	0	PASS	PASS	0 / 69	PASS	Dataset PASS	0
14T_PK_3595.las	LAS 1.4, PDRF 6	PASS	0	0	PASS	PASS	0 / 69	PASS	Dataset PASS	0
14T_PK_3596.las	LAS 1.4, PDRF 6	PASS	0	0	PASS	PASS	0 / 69	PASS	Dataset PASS	0
14T_PK_3597.las	LAS 1.4, PDRF 6	PASS	0	0	PASS	PASS	0 / 69	PASS	Dataset PASS	0
14T_PK_3598.las	LAS 1.4, PDRF 6	PASS	0	0	PASS	PASS	0 / 69	PASS	Dataset PASS	0
14T_PK_3599.las	LAS 1.4, PDRF 6	PASS	0	0	PASS	PASS	0 / 69	PASS	Dataset PASS	0
14T_PK_3667.las	LAS 1.4, PDRF 6	PASS	0	0	PASS	PASS	0 / 21	PASS	Dataset PASS	0
14T_PK_3668.las	LAS 1.4, PDRF 6	PASS	0	0	PASS	PASS	0 / 69	PASS	Dataset PASS	0
14T_PK_3669.las	LAS 1.4, PDRF 6	PASS	0	0	PASS	PASS	0 / 69	PASS	Dataset PASS	0
14T_PK_3670.las	LAS 1.4, PDRF 6	PASS	0	0	PASS	PASS	0 / 69	PASS	Dataset PASS	0
14T_PK_3671.las	LAS 1.4, PDRF 6	PASS	0	0	PASS	PASS	0 / 69	PASS	Dataset PASS	0
14T_PK_3672.las	LAS 1.4, PDRF 6	PASS	0	0	PASS	PASS	0 / 69	PASS	Dataset PASS	0
14T_PK_3673.las	LAS 1.4, PDRF 6	PASS	0	0	PASS	PASS	0 / 69	PASS	Dataset PASS	0
14T_PK_3674.las	LAS 1.4, PDRF 6	PASS	0	0	PASS	PASS	0 / 69	PASS	Dataset PASS	0
14T_PK_3675.las	LAS 1.4, PDRF 6	PASS	0	0	PASS	PASS	0 / 69	PASS	Dataset PASS	0
14T_PK_3676.las	LAS 1.4, PDRF 6	PASS	0	0	PASS	PASS	0 / 69	PASS	Dataset PASS	0
14T_PK_3677.las	LAS 1.4, PDRF 6	PASS	0	0	PASS	PASS	0 / 69	PASS	Dataset PASS	0
14T_PK_3678.las	LAS 1.4, PDRF 6	PASS	0	0	PASS	PASS	0 / 69	PASS	Dataset PASS	0
14T_PK_3679.las	LAS 1.4, PDRF 6	PASS	0	0	PASS	PASS	0 / 69	PASS	Dataset PASS	0
14T_PK_3680.las	LAS 1.4, PDRF 6	PASS	0	0	PASS	PASS	0 / 69	PASS	Dataset PASS	0
14T_PK_3681.las	LAS 1.4, PDRF 6	PASS	0	0	PASS	PASS	0 / 69	PASS	Dataset PASS	0
14T_PK_3682.las	LAS 1.4, PDRF 6	PASS	0	0	PASS	PASS	0 / 69	PASS	Dataset PASS	0
14T_PK_3683.las	LAS 1.4, PDRF 6	PASS	0	0	PASS	PASS	0 / 69	PASS	Dataset PASS	0
14T_PK_3684.las	LAS 1.4, PDRF 6	PASS	0	0	PASS	PASS	0 / 69	PASS	Dataset PASS	0

DPH-1.1 Report on ASPRS LAS File Format (Tiled Data) - Compliance - continued

File	LAS Version/PDRF	System ID	Legacy Point Count	Legacy Return Counts	File Source ID	Global Encoding	VLRs / EVLRs	WKT	Intensity	Point Count with Bad Return Info
14T_PK_3685.las	LAS 1.4, PDRF 6	PASS	0	0	PASS	PASS	0 / 69	PASS	Dataset PASS	0
14T_PK_3686.las	LAS 1.4, PDRF 6	PASS	0	0	PASS	PASS	0 / 69	PASS	Dataset PASS	0
14T_PK_3687.las	LAS 1.4, PDRF 6	PASS	0	0	PASS	PASS	0 / 69	PASS	Dataset PASS	0
14T_PK_3688.las	LAS 1.4, PDRF 6	PASS	0	0	PASS	PASS	0 / 69	PASS	Dataset PASS	0
14T_PK_3689.las	LAS 1.4, PDRF 6	PASS	0	0	PASS	PASS	0 / 69	PASS	Dataset PASS	0
14T_PK_3690.las	LAS 1.4, PDRF 6	PASS	0	0	PASS	PASS	0 / 69	PASS	Dataset PASS	0
14T_PK_3691.las	LAS 1.4, PDRF 6	PASS	0	0	PASS	PASS	0 / 69	PASS	Dataset PASS	0
14T_PK_3692.las	LAS 1.4, PDRF 6	PASS	0	0	PASS	PASS	0 / 69	PASS	Dataset PASS	0
14T_PK_3693.las	LAS 1.4, PDRF 6	PASS	0	0	PASS	PASS	0 / 69	PASS	Dataset PASS	0
14T_PK_3694.las	LAS 1.4, PDRF 6	PASS	0	0	PASS	PASS	0 / 69	PASS	Dataset PASS	0
14T_PK_3695.las	LAS 1.4, PDRF 6	PASS	0	0	PASS	PASS	0 / 69	PASS	Dataset PASS	0
14T_PK_3696.las	LAS 1.4, PDRF 6	PASS	0	0	PASS	PASS	0 / 69	PASS	Dataset PASS	0
14T_PK_3697.las	LAS 1.4, PDRF 6	PASS	0	0	PASS	PASS	0 / 69	PASS	Dataset PASS	0
14T_PK_3698.las	LAS 1.4, PDRF 6	PASS	0	0	PASS	PASS	0 / 69	PASS	Dataset PASS	0
14T_PK_3699.las	LAS 1.4, PDRF 6	PASS	0	0	PASS	PASS	0 / 69	PASS	Dataset PASS	0
14T_PK_3767.las	LAS 1.4, PDRF 6	PASS	0	0	PASS	PASS	0 / 21	PASS	Dataset PASS	0
14T_PK_3768.las	LAS 1.4, PDRF 6	PASS	0	0	PASS	PASS	0 / 69	PASS	Dataset PASS	0
14T_PK_3769.las	LAS 1.4, PDRF 6	PASS	0	0	PASS	PASS	0 / 69	PASS	Dataset PASS	0
14T_PK_3770.las	LAS 1.4, PDRF 6	PASS	0	0	PASS	PASS	0 / 69	PASS	Dataset PASS	0
14T_PK_3771.las	LAS 1.4, PDRF 6	PASS	0	0	PASS	PASS	0 / 69	PASS	Dataset PASS	0
14T_PK_3772.las	LAS 1.4, PDRF 6	PASS	0	0	PASS	PASS	0 / 69	PASS	Dataset PASS	0
14T_PK_3773.las	LAS 1.4, PDRF 6	PASS	0	0	PASS	PASS	0 / 69	PASS	Dataset PASS	0
14T_PK_3774.las	LAS 1.4, PDRF 6	PASS	0	0	PASS	PASS	0 / 69	PASS	Dataset PASS	0
14T_PK_3775.las	LAS 1.4, PDRF 6	PASS	0	0	PASS	PASS	0 / 69	PASS	Dataset PASS	0
14T_PK_3776.las	LAS 1.4, PDRF 6	PASS	0	0	PASS	PASS	0 / 69	PASS	Dataset PASS	0
14T_PK_3777.las	LAS 1.4, PDRF 6	PASS	0	0	PASS	PASS	0 / 69	PASS	Dataset PASS	0
14T_PK_3778.las	LAS 1.4, PDRF 6	PASS	0	0	PASS	PASS	0 / 69	PASS	Dataset PASS	0
14T_PK_3779.las	LAS 1.4, PDRF 6	PASS	0	0	PASS	PASS	0 / 69	PASS	Dataset PASS	0
14T_PK_3780.las	LAS 1.4, PDRF 6	PASS	0	0	PASS	PASS	0 / 69	PASS	Dataset PASS	0
14T_PK_3781.las	LAS 1.4, PDRF 6	PASS	0	0	PASS	PASS	0 / 69	PASS	Dataset PASS	0
14T_PK_3782.las	LAS 1.4, PDRF 6	PASS	0	0	PASS	PASS	0 / 69	PASS	Dataset PASS	0
14T_PK_3783.las	LAS 1.4, PDRF 6	PASS	0	0	PASS	PASS	0 / 69	PASS	Dataset PASS	0
14T_PK_3784.las	LAS 1.4, PDRF 6	PASS	0	0	PASS	PASS	0 / 69	PASS	Dataset PASS	0
14T_PK_3785.las	LAS 1.4, PDRF 6	PASS	0	0	PASS	PASS	0 / 69	PASS	Dataset PASS	0
14T_PK_3786.las	LAS 1.4, PDRF 6	PASS	0	0	PASS	PASS	0 / 69	PASS	Dataset PASS	0
14T_PK_3787.las	LAS 1.4, PDRF 6	PASS	0	0	PASS	PASS	0 / 69	PASS	Dataset PASS	0
14T_PK_3788.las	LAS 1.4, PDRF 6	PASS	0	0	PASS	PASS	0 / 69	PASS	Dataset PASS	0
14T_PK_3789.las	LAS 1.4, PDRF 6	PASS	0	0	PASS	PASS	0 / 69	PASS	Dataset PASS	0
14T_PK_3790.las	LAS 1.4, PDRF 6	PASS	0	0	PASS	PASS	0 / 69	PASS	Dataset PASS	0
14T_PK_3791.las	LAS 1.4, PDRF 6	PASS	0	0	PASS	PASS	0 / 69	PASS	Dataset PASS	0
14T_PK_3792.las	LAS 1.4, PDRF 6	PASS	0	0	PASS	PASS	0 / 69	PASS	Dataset PASS	0
14T_PK_3793.las	LAS 1.4, PDRF 6	PASS	0	0	PASS	PASS	0 / 69	PASS	Dataset PASS	0
14T_PK_3794.las	LAS 1.4, PDRF 6	PASS	0	0	PASS	PASS	0 / 69	PASS	Dataset PASS	0
14T_PK_3795.las	LAS 1.4, PDRF 6	PASS	0	0	PASS	PASS	0 / 69	PASS	Dataset PASS	0
14T_PK_3796.las	LAS 1.4, PDRF 6	PASS	0	0	PASS	PASS	0 / 69	PASS	Dataset PASS	0
14T_PK_3797.las	LAS 1.4, PDRF 6	PASS	0	0	PASS	PASS	0 / 69	PASS	Dataset PASS	0
14T_PK_3798.las	LAS 1.4, PDRF 6	PASS	0	0	PASS	PASS	0 / 69	PASS	Dataset PASS	0
14T_PK_3799.las	LAS 1.4, PDRF 6	PASS	0	0	PASS	PASS	0 / 69	PASS	Dataset PASS	0
14T_PK_3867.las	LAS 1.4, PDRF 6	PASS	0	0	PASS	PASS	0 / 21	PASS	Dataset PASS	0

DPH-1.1 Report on ASPRS LAS File Format (Tiled Data) - Compliance - continued

File	LAS Version/PDRF	System ID	Legacy Point Count	Legacy Return Counts	File Source ID	Global Encoding	VLRs / EVLRs	WKT	Intensity	Point Count with Bad Return Info
14T_PK_3868.las	LAS 1.4, PDRF 6	PASS	0	0	PASS	PASS	0 / 69	PASS	Dataset PASS	0
14T_PK_3869.las	LAS 1.4, PDRF 6	PASS	0	0	PASS	PASS	0 / 69	PASS	Dataset PASS	0
14T_PK_3870.las	LAS 1.4, PDRF 6	PASS	0	0	PASS	PASS	0 / 69	PASS	Dataset PASS	0
14T_PK_3871.las	LAS 1.4, PDRF 6	PASS	0	0	PASS	PASS	0 / 69	PASS	Dataset PASS	0
14T_PK_3872.las	LAS 1.4, PDRF 6	PASS	0	0	PASS	PASS	0 / 69	PASS	Dataset PASS	0
14T_PK_3873.las	LAS 1.4, PDRF 6	PASS	0	0	PASS	PASS	0 / 69	PASS	Dataset PASS	0
14T_PK_3874.las	LAS 1.4, PDRF 6	PASS	0	0	PASS	PASS	0 / 69	PASS	Dataset PASS	0
14T_PK_3875.las	LAS 1.4, PDRF 6	PASS	0	0	PASS	PASS	0 / 69	PASS	Dataset PASS	0
14T_PK_3876.las	LAS 1.4, PDRF 6	PASS	0	0	PASS	PASS	0 / 69	PASS	Dataset PASS	0
14T_PK_3877.las	LAS 1.4, PDRF 6	PASS	0	0	PASS	PASS	0 / 69	PASS	Dataset PASS	0
14T_PK_3878.las	LAS 1.4, PDRF 6	PASS	0	0	PASS	PASS	0 / 69	PASS	Dataset PASS	0
14T_PK_3879.las	LAS 1.4, PDRF 6	PASS	0	0	PASS	PASS	0 / 69	PASS	Dataset PASS	0
14T_PK_3880.las	LAS 1.4, PDRF 6	PASS	0	0	PASS	PASS	0 / 69	PASS	Dataset PASS	0
14T_PK_3881.las	LAS 1.4, PDRF 6	PASS	0	0	PASS	PASS	0 / 69	PASS	Dataset PASS	0
14T_PK_3882.las	LAS 1.4, PDRF 6	PASS	0	0	PASS	PASS	0 / 69	PASS	Dataset PASS	0
14T_PK_3883.las	LAS 1.4, PDRF 6	PASS	0	0	PASS	PASS	0 / 69	PASS	Dataset PASS	0
14T_PK_3884.las	LAS 1.4, PDRF 6	PASS	0	0	PASS	PASS	0 / 69	PASS	Dataset PASS	0
14T_PK_3885.las	LAS 1.4, PDRF 6	PASS	0	0	PASS	PASS	0 / 69	PASS	Dataset PASS	0
14T_PK_3886.las	LAS 1.4, PDRF 6	PASS	0	0	PASS	PASS	0 / 69	PASS	Dataset PASS	0
14T_PK_3887.las	LAS 1.4, PDRF 6	PASS	0	0	PASS	PASS	0 / 69	PASS	Dataset PASS	0
14T_PK_3888.las	LAS 1.4, PDRF 6	PASS	0	0	PASS	PASS	0 / 69	PASS	Dataset PASS	0
14T_PK_3889.las	LAS 1.4, PDRF 6	PASS	0	0	PASS	PASS	0 / 69	PASS	Dataset PASS	0
14T_PK_3890.las	LAS 1.4, PDRF 6	PASS	0	0	PASS	PASS	0 / 69	PASS	Dataset PASS	0
14T_PK_3891.las	LAS 1.4, PDRF 6	PASS	0	0	PASS	PASS	0 / 69	PASS	Dataset PASS	0
14T_PK_3892.las	LAS 1.4, PDRF 6	PASS	0	0	PASS	PASS	0 / 69	PASS	Dataset PASS	0
14T_PK_3893.las	LAS 1.4, PDRF 6	PASS	0	0	PASS	PASS	0 / 69	PASS	Dataset PASS	0
14T_PK_3894.las	LAS 1.4, PDRF 6	PASS	0	0	PASS	PASS	0 / 69	PASS	Dataset PASS	0
14T_PK_3895.las	LAS 1.4, PDRF 6	PASS	0	0	PASS	PASS	0 / 69	PASS	Dataset PASS	0
14T_PK_3896.las	LAS 1.4, PDRF 6	PASS	0	0	PASS	PASS	0 / 69	PASS	Dataset PASS	0
14T_PK_3897.las	LAS 1.4, PDRF 6	PASS	0	0	PASS	PASS	0 / 69	PASS	Dataset PASS	0
14T_PK_3898.las	LAS 1.4, PDRF 6	PASS	0	0	PASS	PASS	0 / 69	PASS	Dataset PASS	0
14T_PK_3899.las	LAS 1.4, PDRF 6	PASS	0	0	PASS	PASS	0 / 69	PASS	Dataset PASS	0
14T_PK_3967.las	LAS 1.4, PDRF 6	PASS	0	0	PASS	PASS	0 / 21	PASS	Dataset PASS	0
14T_PK_3968.las	LAS 1.4, PDRF 6	PASS	0	0	PASS	PASS	0 / 69	PASS	Dataset PASS	0
14T_PK_3969.las	LAS 1.4, PDRF 6	PASS	0	0	PASS	PASS	0 / 69	PASS	Dataset PASS	0
14T_PK_3970.las	LAS 1.4, PDRF 6	PASS	0	0	PASS	PASS	0 / 69	PASS	Dataset PASS	0
14T_PK_3971.las	LAS 1.4, PDRF 6	PASS	0	0	PASS	PASS	0 / 69	PASS	Dataset PASS	0
14T_PK_3972.las	LAS 1.4, PDRF 6	PASS	0	0	PASS	PASS	0 / 69	PASS	Dataset PASS	0
14T_PK_3973.las	LAS 1.4, PDRF 6	PASS	0	0	PASS	PASS	0 / 69	PASS	Dataset PASS	0
14T_PK_3974.las	LAS 1.4, PDRF 6	PASS	0	0	PASS	PASS	0 / 69	PASS	Dataset PASS	0
14T_PK_3975.las	LAS 1.4, PDRF 6	PASS	0	0	PASS	PASS	0 / 69	PASS	Dataset PASS	0
14T_PK_3976.las	LAS 1.4, PDRF 6	PASS	0	0	PASS	PASS	0 / 69	PASS	Dataset PASS	0
14T_PK_3977.las	LAS 1.4, PDRF 6	PASS	0	0	PASS	PASS	0 / 69	PASS	Dataset PASS	0
14T_PK_3978.las	LAS 1.4, PDRF 6	PASS	0	0	PASS	PASS	0 / 69	PASS	Dataset PASS	0
14T_PK_3979.las	LAS 1.4, PDRF 6	PASS	0	0	PASS	PASS	0 / 69	PASS	Dataset PASS	0
14T_PK_3980.las	LAS 1.4, PDRF 6	PASS	0	0	PASS	PASS	0 / 69	PASS	Dataset PASS	0
14T_PK_3981.las	LAS 1.4, PDRF 6	PASS	0	0	PASS	PASS	0 / 69	PASS	Dataset PASS	0
14T_PK_3982.las	LAS 1.4, PDRF 6	PASS	0	0	PASS	PASS	0 / 69	PASS	Dataset PASS	0
14T_PK_3983.las	LAS 1.4, PDRF 6	PASS	0	0	PASS	PASS	0 / 69	PASS	Dataset PASS	0

DPH-1.1 Report on ASPRS LAS File Format (Tiled Data) - Compliance - continued

File	LAS Version/PDRF	System ID	Legacy Point Count	Legacy Return Counts	File Source ID	Global Encoding	VLRs / EVLRs	WKT	Intensity	Point Count with Bad Return Info
14T_PK_3984.las	LAS 1.4, PDRF 6	PASS	0	0	PASS	PASS	0 / 69	PASS	Dataset PASS	0
14T_PK_3985.las	LAS 1.4, PDRF 6	PASS	0	0	PASS	PASS	0 / 69	PASS	Dataset PASS	0
14T_PK_3986.las	LAS 1.4, PDRF 6	PASS	0	0	PASS	PASS	0 / 69	PASS	Dataset PASS	0
14T_PK_3987.las	LAS 1.4, PDRF 6	PASS	0	0	PASS	PASS	0 / 69	PASS	Dataset PASS	0
14T_PK_3988.las	LAS 1.4, PDRF 6	PASS	0	0	PASS	PASS	0 / 69	PASS	Dataset PASS	0
14T_PK_3989.las	LAS 1.4, PDRF 6	PASS	0	0	PASS	PASS	0 / 69	PASS	Dataset PASS	0
14T_PK_3990.las	LAS 1.4, PDRF 6	PASS	0	0	PASS	PASS	0 / 69	PASS	Dataset PASS	0
14T_PK_3991.las	LAS 1.4, PDRF 6	PASS	0	0	PASS	PASS	0 / 69	PASS	Dataset PASS	0
14T_PK_3992.las	LAS 1.4, PDRF 6	PASS	0	0	PASS	PASS	0 / 69	PASS	Dataset PASS	0
14T_PK_3993.las	LAS 1.4, PDRF 6	PASS	0	0	PASS	PASS	0 / 69	PASS	Dataset PASS	0
14T_PK_3994.las	LAS 1.4, PDRF 6	PASS	0	0	PASS	PASS	0 / 69	PASS	Dataset PASS	0
14T_PK_3995.las	LAS 1.4, PDRF 6	PASS	0	0	PASS	PASS	0 / 69	PASS	Dataset PASS	0
14T_PK_3996.las	LAS 1.4, PDRF 6	PASS	0	0	PASS	PASS	0 / 69	PASS	Dataset PASS	0
14T_PK_3997.las	LAS 1.4, PDRF 6	PASS	0	0	PASS	PASS	0 / 69	PASS	Dataset PASS	0
14T_PK_3998.las	LAS 1.4, PDRF 6	PASS	0	0	PASS	PASS	0 / 69	PASS	Dataset PASS	0
14T_PK_3999.las	LAS 1.4, PDRF 6	PASS	0	0	PASS	PASS	0 / 69	PASS	Dataset PASS	0
14T_PK_4067.las	LAS 1.4, PDRF 6	PASS	0	0	PASS	PASS	0 / 9	PASS	Dataset PASS	0
14T_PK_4068.las	LAS 1.4, PDRF 6	PASS	0	0	PASS	PASS	0 / 69	PASS	Dataset PASS	0
14T_PK_4069.las	LAS 1.4, PDRF 6	PASS	0	0	PASS	PASS	0 / 69	PASS	Dataset PASS	0
14T_PK_4070.las	LAS 1.4, PDRF 6	PASS	0	0	PASS	PASS	0 / 69	PASS	Dataset PASS	0
14T_PK_4071.las	LAS 1.4, PDRF 6	PASS	0	0	PASS	PASS	0 / 69	PASS	Dataset PASS	0
14T_PK_4072.las	LAS 1.4, PDRF 6	PASS	0	0	PASS	PASS	0 / 69	PASS	Dataset PASS	0
14T_PK_4073.las	LAS 1.4, PDRF 6	PASS	0	0	PASS	PASS	0 / 69	PASS	Dataset PASS	0
14T_PK_4074.las	LAS 1.4, PDRF 6	PASS	0	0	PASS	PASS	0 / 69	PASS	Dataset PASS	0
14T_PK_4075.las	LAS 1.4, PDRF 6	PASS	0	0	PASS	PASS	0 / 69	PASS	Dataset PASS	0
14T_PK_4076.las	LAS 1.4, PDRF 6	PASS	0	0	PASS	PASS	0 / 69	PASS	Dataset PASS	0
14T_PK_4077.las	LAS 1.4, PDRF 6	PASS	0	0	PASS	PASS	0 / 69	PASS	Dataset PASS	0
14T_PK_4078.las	LAS 1.4, PDRF 6	PASS	0	0	PASS	PASS	0 / 69	PASS	Dataset PASS	0
14T_PK_4079.las	LAS 1.4, PDRF 6	PASS	0	0	PASS	PASS	0 / 69	PASS	Dataset PASS	0
14T_PK_4080.las	LAS 1.4, PDRF 6	PASS	0	0	PASS	PASS	0 / 69	PASS	Dataset PASS	0
14T_PK_4081.las	LAS 1.4, PDRF 6	PASS	0	0	PASS	PASS	0 / 69	PASS	Dataset PASS	0
14T_PK_4082.las	LAS 1.4, PDRF 6	PASS	0	0	PASS	PASS	0 / 69	PASS	Dataset PASS	0
14T_PK_4083.las	LAS 1.4, PDRF 6	PASS	0	0	PASS	PASS	0 / 69	PASS	Dataset PASS	0
14T_PK_4084.las	LAS 1.4, PDRF 6	PASS	0	0	PASS	PASS	0 / 69	PASS	Dataset PASS	0
14T_PK_4085.las	LAS 1.4, PDRF 6	PASS	0	0	PASS	PASS	0 / 69	PASS	Dataset PASS	0
14T_PK_4086.las	LAS 1.4, PDRF 6	PASS	0	0	PASS	PASS	0 / 69	PASS	Dataset PASS	0
14T_PK_4087.las	LAS 1.4, PDRF 6	PASS	0	0	PASS	PASS	0 / 69	PASS	Dataset PASS	0
14T_PK_4088.las	LAS 1.4, PDRF 6	PASS	0	0	PASS	PASS	0 / 69	PASS	Dataset PASS	0
14T_PK_4089.las	LAS 1.4, PDRF 6	PASS	0	0	PASS	PASS	0 / 69	PASS	Dataset PASS	0
14T_PK_4090.las	LAS 1.4, PDRF 6	PASS	0	0	PASS	PASS	0 / 69	PASS	Dataset PASS	0
14T_PK_4091.las	LAS 1.4, PDRF 6	PASS	0	0	PASS	PASS	0 / 69	PASS	Dataset PASS	0
14T_PK_4092.las	LAS 1.4, PDRF 6	PASS	0	0	PASS	PASS	0 / 69	PASS	Dataset PASS	0
14T_PK_4093.las	LAS 1.4, PDRF 6	PASS	0	0	PASS	PASS	0 / 69	PASS	Dataset PASS	0
14T_PK_4094.las	LAS 1.4, PDRF 6	PASS	0	0	PASS	PASS	0 / 69	PASS	Dataset PASS	0
14T_PK_4095.las	LAS 1.4, PDRF 6	PASS	0	0	PASS	PASS	0 / 69	PASS	Dataset PASS	0
14T_PK_4096.las	LAS 1.4, PDRF 6	PASS	0	0	PASS	PASS	0 / 69	PASS	Dataset PASS	0
14T_PK_4097.las	LAS 1.4, PDRF 6	PASS	0	0	PASS	PASS	0 / 69	PASS	Dataset PASS	0
14T_PK_4098.las	LAS 1.4, PDRF 6	PASS	0	0	PASS	PASS	0 / 69	PASS	Dataset PASS	0
14T_PK_4099.las	LAS 1.4, PDRF 6	PASS	0	0	PASS	PASS	0 / 69	PASS	Dataset PASS	0

DPH-1.1 Report on ASPRS LAS File Format (Tiled Data) - Compliance - continued

File	LAS Version/PDRF	System ID	Legacy Point Count	Legacy Return Counts	File Source ID	Global Encoding	VLRs / EVLRs	WKT	Intensity	Point Count with Bad Return Info
14T_PK_4167.las	LAS 1.4, PDRF 6	PASS	0	0	PASS	PASS	0 / 21	PASS	Dataset PASS	0
14T_PK_4168.las	LAS 1.4, PDRF 6	PASS	0	0	PASS	PASS	0 / 69	PASS	Dataset PASS	0
14T_PK_4169.las	LAS 1.4, PDRF 6	PASS	0	0	PASS	PASS	0 / 69	PASS	Dataset PASS	0
14T_PK_4170.las	LAS 1.4, PDRF 6	PASS	0	0	PASS	PASS	0 / 69	PASS	Dataset PASS	0
14T_PK_4171.las	LAS 1.4, PDRF 6	PASS	0	0	PASS	PASS	0 / 69	PASS	Dataset PASS	0
14T_PK_4172.las	LAS 1.4, PDRF 6	PASS	0	0	PASS	PASS	0 / 69	PASS	Dataset PASS	0
14T_PK_4173.las	LAS 1.4, PDRF 6	PASS	0	0	PASS	PASS	0 / 69	PASS	Dataset PASS	0
14T_PK_4174.las	LAS 1.4, PDRF 6	PASS	0	0	PASS	PASS	0 / 69	PASS	Dataset PASS	0
14T_PK_4175.las	LAS 1.4, PDRF 6	PASS	0	0	PASS	PASS	0 / 69	PASS	Dataset PASS	0
14T_PK_4176.las	LAS 1.4, PDRF 6	PASS	0	0	PASS	PASS	0 / 69	PASS	Dataset PASS	0
14T_PK_4177.las	LAS 1.4, PDRF 6	PASS	0	0	PASS	PASS	0 / 69	PASS	Dataset PASS	0
14T_PK_4178.las	LAS 1.4, PDRF 6	PASS	0	0	PASS	PASS	0 / 69	PASS	Dataset PASS	0
14T_PK_4179.las	LAS 1.4, PDRF 6	PASS	0	0	PASS	PASS	0 / 69	PASS	Dataset PASS	0
14T_PK_4180.las	LAS 1.4, PDRF 6	PASS	0	0	PASS	PASS	0 / 69	PASS	Dataset PASS	0
14T_PK_4181.las	LAS 1.4, PDRF 6	PASS	0	0	PASS	PASS	0 / 69	PASS	Dataset PASS	0
14T_PK_4182.las	LAS 1.4, PDRF 6	PASS	0	0	PASS	PASS	0 / 69	PASS	Dataset PASS	0
14T_PK_4183.las	LAS 1.4, PDRF 6	PASS	0	0	PASS	PASS	0 / 69	PASS	Dataset PASS	0
14T_PK_4184.las	LAS 1.4, PDRF 6	PASS	0	0	PASS	PASS	0 / 69	PASS	Dataset PASS	0
14T_PK_4185.las	LAS 1.4, PDRF 6	PASS	0	0	PASS	PASS	0 / 69	PASS	Dataset PASS	0
14T_PK_4186.las	LAS 1.4, PDRF 6	PASS	0	0	PASS	PASS	0 / 69	PASS	Dataset PASS	0
14T_PK_4187.las	LAS 1.4, PDRF 6	PASS	0	0	PASS	PASS	0 / 69	PASS	Dataset PASS	0
14T_PK_4188.las	LAS 1.4, PDRF 6	PASS	0	0	PASS	PASS	0 / 69	PASS	Dataset PASS	0
14T_PK_4189.las	LAS 1.4, PDRF 6	PASS	0	0	PASS	PASS	0 / 69	PASS	Dataset PASS	0
14T_PK_4190.las	LAS 1.4, PDRF 6	PASS	0	0	PASS	PASS	0 / 69	PASS	Dataset PASS	0
14T_PK_4191.las	LAS 1.4, PDRF 6	PASS	0	0	PASS	PASS	0 / 69	PASS	Dataset PASS	0
14T_PK_4192.las	LAS 1.4, PDRF 6	PASS	0	0	PASS	PASS	0 / 69	PASS	Dataset PASS	0
14T_PK_4193.las	LAS 1.4, PDRF 6	PASS	0	0	PASS	PASS	0 / 69	PASS	Dataset PASS	0
14T_PK_4194.las	LAS 1.4, PDRF 6	PASS	0	0	PASS	PASS	0 / 69	PASS	Dataset PASS	0
14T_PK_4195.las	LAS 1.4, PDRF 6	PASS	0	0	PASS	PASS	0 / 69	PASS	Dataset PASS	0
14T_PK_4196.las	LAS 1.4, PDRF 6	PASS	0	0	PASS	PASS	0 / 69	PASS	Dataset PASS	0
14T_PK_4197.las	LAS 1.4, PDRF 6	PASS	0	0	PASS	PASS	0 / 69	PASS	Dataset PASS	0
14T_PK_4198.las	LAS 1.4, PDRF 6	PASS	0	0	PASS	PASS	0 / 69	PASS	Dataset PASS	0
14T_PK_4199.las	LAS 1.4, PDRF 6	PASS	0	0	PASS	PASS	0 / 69	PASS	Dataset PASS	0
14T_PK_4267.las	LAS 1.4, PDRF 6	PASS	0	0	PASS	PASS	0 / 9	PASS	Dataset PASS	0
14T_PK_4268.las	LAS 1.4, PDRF 6	PASS	0	0	PASS	PASS	0 / 69	PASS	Dataset PASS	0
14T_PK_4269.las	LAS 1.4, PDRF 6	PASS	0	0	PASS	PASS	0 / 69	PASS	Dataset PASS	0
14T_PK_4270.las	LAS 1.4, PDRF 6	PASS	0	0	PASS	PASS	0 / 69	PASS	Dataset PASS	0
14T_PK_4271.las	LAS 1.4, PDRF 6	PASS	0	0	PASS	PASS	0 / 69	PASS	Dataset PASS	0
14T_PK_4272.las	LAS 1.4, PDRF 6	PASS	0	0	PASS	PASS	0 / 69	PASS	Dataset PASS	0
14T_PK_4273.las	LAS 1.4, PDRF 6	PASS	0	0	PASS	PASS	0 / 69	PASS	Dataset PASS	0
14T_PK_4274.las	LAS 1.4, PDRF 6	PASS	0	0	PASS	PASS	0 / 69	PASS	Dataset PASS	0
14T_PK_4275.las	LAS 1.4, PDRF 6	PASS	0	0	PASS	PASS	0 / 69	PASS	Dataset PASS	0
14T_PK_4276.las	LAS 1.4, PDRF 6	PASS	0	0	PASS	PASS	0 / 69	PASS	Dataset PASS	0
14T_PK_4277.las	LAS 1.4, PDRF 6	PASS	0	0	PASS	PASS	0 / 69	PASS	Dataset PASS	0
14T_PK_4278.las	LAS 1.4, PDRF 6	PASS	0	0	PASS	PASS	0 / 69	PASS	Dataset PASS	0
14T_PK_4279.las	LAS 1.4, PDRF 6	PASS	0	0	PASS	PASS	0 / 69	PASS	Dataset PASS	0
14T_PK_4280.las	LAS 1.4, PDRF 6	PASS	0	0	PASS	PASS	0 / 69	PASS	Dataset PASS	0
14T_PK_4281.las	LAS 1.4, PDRF 6	PASS	0	0	PASS	PASS	0 / 69	PASS	Dataset PASS	0
14T_PK_4282.las	LAS 1.4, PDRF 6	PASS	0	0	PASS	PASS	0 / 69	PASS	Dataset PASS	0

DPH-1.1 Report on ASPRS LAS File Format (Tiled Data) - Compliance - continued

File	LAS Version/PDRF	System ID	Legacy Point Count	Legacy Return Counts	File Source ID	Global Encoding	VLRs / EVLRs	WKT	Intensity	Point Count with Bad Return Info
14T_PK_4283.las	LAS 1.4, PDRF 6	PASS	0	0	PASS	PASS	0 / 69	PASS	Dataset PASS	0
14T_PK_4284.las	LAS 1.4, PDRF 6	PASS	0	0	PASS	PASS	0 / 69	PASS	Dataset PASS	0
14T_PK_4285.las	LAS 1.4, PDRF 6	PASS	0	0	PASS	PASS	0 / 69	PASS	Dataset PASS	0
14T_PK_4286.las	LAS 1.4, PDRF 6	PASS	0	0	PASS	PASS	0 / 69	PASS	Dataset PASS	0
14T_PK_4287.las	LAS 1.4, PDRF 6	PASS	0	0	PASS	PASS	0 / 69	PASS	Dataset PASS	0
14T_PK_4288.las	LAS 1.4, PDRF 6	PASS	0	0	PASS	PASS	0 / 69	PASS	Dataset PASS	0
14T_PK_4289.las	LAS 1.4, PDRF 6	PASS	0	0	PASS	PASS	0 / 69	PASS	Dataset PASS	0
14T_PK_4290.las	LAS 1.4, PDRF 6	PASS	0	0	PASS	PASS	0 / 69	PASS	Dataset PASS	0
14T_PK_4291.las	LAS 1.4, PDRF 6	PASS	0	0	PASS	PASS	0 / 69	PASS	Dataset PASS	0
14T_PK_4292.las	LAS 1.4, PDRF 6	PASS	0	0	PASS	PASS	0 / 69	PASS	Dataset PASS	0
14T_PK_4293.las	LAS 1.4, PDRF 6	PASS	0	0	PASS	PASS	0 / 69	PASS	Dataset PASS	0
14T_PK_4294.las	LAS 1.4, PDRF 6	PASS	0	0	PASS	PASS	0 / 69	PASS	Dataset PASS	0
14T_PK_4295.las	LAS 1.4, PDRF 6	PASS	0	0	PASS	PASS	0 / 69	PASS	Dataset PASS	0
14T_PK_4296.las	LAS 1.4, PDRF 6	PASS	0	0	PASS	PASS	0 / 69	PASS	Dataset PASS	0
14T_PK_4297.las	LAS 1.4, PDRF 6	PASS	0	0	PASS	PASS	0 / 69	PASS	Dataset PASS	0
14T_PK_4298.las	LAS 1.4, PDRF 6	PASS	0	0	PASS	PASS	0 / 69	PASS	Dataset PASS	0
14T_PK_4299.las	LAS 1.4, PDRF 6	PASS	0	0	PASS	PASS	0 / 69	PASS	Dataset PASS	0
14T_PK_4367.las	LAS 1.4, PDRF 6	PASS	0	0	PASS	PASS	0 / 9	PASS	Dataset PASS	0
14T_PK_4368.las	LAS 1.4, PDRF 6	PASS	0	0	PASS	PASS	0 / 69	PASS	Dataset PASS	0
14T_PK_4369.las	LAS 1.4, PDRF 6	PASS	0	0	PASS	PASS	0 / 69	PASS	Dataset PASS	0
14T_PK_4370.las	LAS 1.4, PDRF 6	PASS	0	0	PASS	PASS	0 / 69	PASS	Dataset PASS	0
14T_PK_4371.las	LAS 1.4, PDRF 6	PASS	0	0	PASS	PASS	0 / 69	PASS	Dataset PASS	0
14T_PK_4372.las	LAS 1.4, PDRF 6	PASS	0	0	PASS	PASS	0 / 69	PASS	Dataset PASS	0
14T_PK_4373.las	LAS 1.4, PDRF 6	PASS	0	0	PASS	PASS	0 / 69	PASS	Dataset PASS	0
14T_PK_4374.las	LAS 1.4, PDRF 6	PASS	0	0	PASS	PASS	0 / 69	PASS	Dataset PASS	0
14T_PK_4375.las	LAS 1.4, PDRF 6	PASS	0	0	PASS	PASS	0 / 69	PASS	Dataset PASS	0
14T_PK_4376.las	LAS 1.4, PDRF 6	PASS	0	0	PASS	PASS	0 / 69	PASS	Dataset PASS	0
14T_PK_4377.las	LAS 1.4, PDRF 6	PASS	0	0	PASS	PASS	0 / 69	PASS	Dataset PASS	0
14T_PK_4378.las	LAS 1.4, PDRF 6	PASS	0	0	PASS	PASS	0 / 69	PASS	Dataset PASS	0
14T_PK_4379.las	LAS 1.4, PDRF 6	PASS	0	0	PASS	PASS	0 / 69	PASS	Dataset PASS	0
14T_PK_4380.las	LAS 1.4, PDRF 6	PASS	0	0	PASS	PASS	0 / 69	PASS	Dataset PASS	0
14T_PK_4381.las	LAS 1.4, PDRF 6	PASS	0	0	PASS	PASS	0 / 69	PASS	Dataset PASS	0
14T_PK_4382.las	LAS 1.4, PDRF 6	PASS	0	0	PASS	PASS	0 / 69	PASS	Dataset PASS	0
14T_PK_4383.las	LAS 1.4, PDRF 6	PASS	0	0	PASS	PASS	0 / 69	PASS	Dataset PASS	0
14T_PK_4384.las	LAS 1.4, PDRF 6	PASS	0	0	PASS	PASS	0 / 69	PASS	Dataset PASS	0
14T_PK_4385.las	LAS 1.4, PDRF 6	PASS	0	0	PASS	PASS	0 / 69	PASS	Dataset PASS	0
14T_PK_4386.las	LAS 1.4, PDRF 6	PASS	0	0	PASS	PASS	0 / 69	PASS	Dataset PASS	0
14T_PK_4387.las	LAS 1.4, PDRF 6	PASS	0	0	PASS	PASS	0 / 69	PASS	Dataset PASS	0
14T_PK_4388.las	LAS 1.4, PDRF 6	PASS	0	0	PASS	PASS	0 / 69	PASS	Dataset PASS	0
14T_PK_4389.las	LAS 1.4, PDRF 6	PASS	0	0	PASS	PASS	0 / 69	PASS	Dataset PASS	0
14T_PK_4390.las	LAS 1.4, PDRF 6	PASS	0	0	PASS	PASS	0 / 69	PASS	Dataset PASS	0
14T_PK_4391.las	LAS 1.4, PDRF 6	PASS	0	0	PASS	PASS	0 / 69	PASS	Dataset PASS	0
14T_PK_4392.las	LAS 1.4, PDRF 6	PASS	0	0	PASS	PASS	0 / 69	PASS	Dataset PASS	0
14T_PK_4393.las	LAS 1.4, PDRF 6	PASS	0	0	PASS	PASS	0 / 69	PASS	Dataset PASS	0
14T_PK_4394.las	LAS 1.4, PDRF 6	PASS	0	0	PASS	PASS	0 / 69	PASS	Dataset PASS	0
14T_PK_4395.las	LAS 1.4, PDRF 6	PASS	0	0	PASS	PASS	0 / 69	PASS	Dataset PASS	0
14T_PK_4396.las	LAS 1.4, PDRF 6	PASS	0	0	PASS	PASS	0 / 69	PASS	Dataset PASS	0
14T_PK_4397.las	LAS 1.4, PDRF 6	PASS	0	0	PASS	PASS	0 / 69	PASS	Dataset PASS	0
14T_PK_4398.las	LAS 1.4, PDRF 6	PASS	0	0	PASS	PASS	0 / 69	PASS	Dataset PASS	0

DPH-1.1 Report on ASPRS LAS File Format (Tiled Data) - Compliance - continued

File	LAS Version/PDRF	System ID	Legacy Point Count	Legacy Return Counts	File Source ID	Global Encoding	VLRs / EVLRs	WKT	Intensity	Point Count with Bad Return Info
14T_PK_4399.las	LAS 1.4, PDRF 6	PASS	0	0	PASS	PASS	0 / 69	PASS	Dataset PASS	0
14T_PK_4467.las	LAS 1.4, PDRF 6	PASS	0	0	PASS	PASS	0 / 9	PASS	Dataset PASS	0
14T_PK_4468.las	LAS 1.4, PDRF 6	PASS	0	0	PASS	PASS	0 / 69	PASS	Dataset PASS	0
14T_PK_4469.las	LAS 1.4, PDRF 6	PASS	0	0	PASS	PASS	0 / 69	PASS	Dataset PASS	0
14T_PK_4470.las	LAS 1.4, PDRF 6	PASS	0	0	PASS	PASS	0 / 69	PASS	Dataset PASS	0
14T_PK_4471.las	LAS 1.4, PDRF 6	PASS	0	0	PASS	PASS	0 / 69	PASS	Dataset PASS	0
14T_PK_4472.las	LAS 1.4, PDRF 6	PASS	0	0	PASS	PASS	0 / 69	PASS	Dataset PASS	0
14T_PK_4473.las	LAS 1.4, PDRF 6	PASS	0	0	PASS	PASS	0 / 69	PASS	Dataset PASS	0
14T_PK_4474.las	LAS 1.4, PDRF 6	PASS	0	0	PASS	PASS	0 / 69	PASS	Dataset PASS	0
14T_PK_4475.las	LAS 1.4, PDRF 6	PASS	0	0	PASS	PASS	0 / 69	PASS	Dataset PASS	0
14T_PK_4476.las	LAS 1.4, PDRF 6	PASS	0	0	PASS	PASS	0 / 69	PASS	Dataset PASS	0
14T_PK_4477.las	LAS 1.4, PDRF 6	PASS	0	0	PASS	PASS	0 / 69	PASS	Dataset PASS	0
14T_PK_4478.las	LAS 1.4, PDRF 6	PASS	0	0	PASS	PASS	0 / 69	PASS	Dataset PASS	0
14T_PK_4479.las	LAS 1.4, PDRF 6	PASS	0	0	PASS	PASS	0 / 69	PASS	Dataset PASS	0
14T_PK_4480.las	LAS 1.4, PDRF 6	PASS	0	0	PASS	PASS	0 / 69	PASS	Dataset PASS	0
14T_PK_4481.las	LAS 1.4, PDRF 6	PASS	0	0	PASS	PASS	0 / 69	PASS	Dataset PASS	0
14T_PK_4482.las	LAS 1.4, PDRF 6	PASS	0	0	PASS	PASS	0 / 69	PASS	Dataset PASS	0
14T_PK_4483.las	LAS 1.4, PDRF 6	PASS	0	0	PASS	PASS	0 / 69	PASS	Dataset PASS	0
14T_PK_4484.las	LAS 1.4, PDRF 6	PASS	0	0	PASS	PASS	0 / 69	PASS	Dataset PASS	0
14T_PK_4485.las	LAS 1.4, PDRF 6	PASS	0	0	PASS	PASS	0 / 69	PASS	Dataset PASS	0
14T_PK_4486.las	LAS 1.4, PDRF 6	PASS	0	0	PASS	PASS	0 / 69	PASS	Dataset PASS	0
14T_PK_4487.las	LAS 1.4, PDRF 6	PASS	0	0	PASS	PASS	0 / 69	PASS	Dataset PASS	0
14T_PK_4488.las	LAS 1.4, PDRF 6	PASS	0	0	PASS	PASS	0 / 69	PASS	Dataset PASS	0
14T_PK_4489.las	LAS 1.4, PDRF 6	PASS	0	0	PASS	PASS	0 / 69	PASS	Dataset PASS	0
14T_PK_4490.las	LAS 1.4, PDRF 6	PASS	0	0	PASS	PASS	0 / 69	PASS	Dataset PASS	0
14T_PK_4491.las	LAS 1.4, PDRF 6	PASS	0	0	PASS	PASS	0 / 69	PASS	Dataset PASS	0
14T_PK_4492.las	LAS 1.4, PDRF 6	PASS	0	0	PASS	PASS	0 / 69	PASS	Dataset PASS	0
14T_PK_4493.las	LAS 1.4, PDRF 6	PASS	0	0	PASS	PASS	0 / 69	PASS	Dataset PASS	0
14T_PK_4494.las	LAS 1.4, PDRF 6	PASS	0	0	PASS	PASS	0 / 69	PASS	Dataset PASS	0
14T_PK_4495.las	LAS 1.4, PDRF 6	PASS	0	0	PASS	PASS	0 / 69	PASS	Dataset PASS	0
14T_PK_4496.las	LAS 1.4, PDRF 6	PASS	0	0	PASS	PASS	0 / 69	PASS	Dataset PASS	0
14T_PK_4497.las	LAS 1.4, PDRF 6	PASS	0	0	PASS	PASS	0 / 69	PASS	Dataset PASS	0
14T_PK_4498.las	LAS 1.4, PDRF 6	PASS	0	0	PASS	PASS	0 / 69	PASS	Dataset PASS	0
14T_PK_4499.las	LAS 1.4, PDRF 6	PASS	0	0	PASS	PASS	0 / 69	PASS	Dataset PASS	0
14T_PK_4567.las	LAS 1.4, PDRF 6	PASS	0	0	PASS	PASS	0 / 9	PASS	Dataset PASS	0
14T_PK_4568.las	LAS 1.4, PDRF 6	PASS	0	0	PASS	PASS	0 / 69	PASS	Dataset PASS	0
14T_PK_4569.las	LAS 1.4, PDRF 6	PASS	0	0	PASS	PASS	0 / 69	PASS	Dataset PASS	0
14T_PK_4570.las	LAS 1.4, PDRF 6	PASS	0	0	PASS	PASS	0 / 69	PASS	Dataset PASS	0
14T_PK_4571.las	LAS 1.4, PDRF 6	PASS	0	0	PASS	PASS	0 / 69	PASS	Dataset PASS	0
14T_PK_4572.las	LAS 1.4, PDRF 6	PASS	0	0	PASS	PASS	0 / 69	PASS	Dataset PASS	0
14T_PK_4573.las	LAS 1.4, PDRF 6	PASS	0	0	PASS	PASS	0 / 69	PASS	Dataset PASS	0
14T_PK_4574.las	LAS 1.4, PDRF 6	PASS	0	0	PASS	PASS	0 / 69	PASS	Dataset PASS	0
14T_PK_4575.las	LAS 1.4, PDRF 6	PASS	0	0	PASS	PASS	0 / 69	PASS	Dataset PASS	0
14T_PK_4576.las	LAS 1.4, PDRF 6	PASS	0	0	PASS	PASS	0 / 69	PASS	Dataset PASS	0
14T_PK_4577.las	LAS 1.4, PDRF 6	PASS	0	0	PASS	PASS	0 / 69	PASS	Dataset PASS	0
14T_PK_4578.las	LAS 1.4, PDRF 6	PASS	0	0	PASS	PASS	0 / 69	PASS	Dataset PASS	0
14T_PK_4579.las	LAS 1.4, PDRF 6	PASS	0	0	PASS	PASS	0 / 69	PASS	Dataset PASS	0
14T_PK_4580.las	LAS 1.4, PDRF 6	PASS	0	0	PASS	PASS	0 / 69	PASS	Dataset PASS	0
14T_PK_4581.las	LAS 1.4, PDRF 6	PASS	0	0	PASS	PASS	0 / 69	PASS	Dataset PASS	0

DPH-1.1 Report on ASPRS LAS File Format (Tiled Data) - Compliance - continued

File	LAS Version/PDRF	System ID	Legacy Point Count	Legacy Return Counts	File Source ID	Global Encoding	VLRs / EVLRs	WKT	Intensity	Point Count with Bad Return Info
14T_PK_4582.las	LAS 1.4, PDRF 6	PASS	0	0	PASS	PASS	0 / 69	PASS	Dataset PASS	0
14T_PK_4583.las	LAS 1.4, PDRF 6	PASS	0	0	PASS	PASS	0 / 69	PASS	Dataset PASS	0
14T_PK_4584.las	LAS 1.4, PDRF 6	PASS	0	0	PASS	PASS	0 / 69	PASS	Dataset PASS	0
14T_PK_4585.las	LAS 1.4, PDRF 6	PASS	0	0	PASS	PASS	0 / 69	PASS	Dataset PASS	0
14T_PK_4586.las	LAS 1.4, PDRF 6	PASS	0	0	PASS	PASS	0 / 69	PASS	Dataset PASS	0
14T_PK_4587.las	LAS 1.4, PDRF 6	PASS	0	0	PASS	PASS	0 / 69	PASS	Dataset PASS	0
14T_PK_4588.las	LAS 1.4, PDRF 6	PASS	0	0	PASS	PASS	0 / 69	PASS	Dataset PASS	0
14T_PK_4589.las	LAS 1.4, PDRF 6	PASS	0	0	PASS	PASS	0 / 69	PASS	Dataset PASS	0
14T_PK_4590.las	LAS 1.4, PDRF 6	PASS	0	0	PASS	PASS	0 / 69	PASS	Dataset PASS	0
14T_PK_4591.las	LAS 1.4, PDRF 6	PASS	0	0	PASS	PASS	0 / 69	PASS	Dataset PASS	0
14T_PK_4592.las	LAS 1.4, PDRF 6	PASS	0	0	PASS	PASS	0 / 69	PASS	Dataset PASS	0
14T_PK_4593.las	LAS 1.4, PDRF 6	PASS	0	0	PASS	PASS	0 / 69	PASS	Dataset PASS	0
14T_PK_4594.las	LAS 1.4, PDRF 6	PASS	0	0	PASS	PASS	0 / 69	PASS	Dataset PASS	0
14T_PK_4595.las	LAS 1.4, PDRF 6	PASS	0	0	PASS	PASS	0 / 69	PASS	Dataset PASS	0
14T_PK_4596.las	LAS 1.4, PDRF 6	PASS	0	0	PASS	PASS	0 / 69	PASS	Dataset PASS	0
14T_PK_4597.las	LAS 1.4, PDRF 6	PASS	0	0	PASS	PASS	0 / 69	PASS	Dataset PASS	0
14T_PK_4598.las	LAS 1.4, PDRF 6	PASS	0	0	PASS	PASS	0 / 69	PASS	Dataset PASS	0
14T_PK_4599.las	LAS 1.4, PDRF 6	PASS	0	0	PASS	PASS	0 / 69	PASS	Dataset PASS	0
14T_PK_4667.las	LAS 1.4, PDRF 6	PASS	0	0	PASS	PASS	0 / 6	PASS	Dataset PASS	0
14T_PK_4668.las	LAS 1.4, PDRF 6	PASS	0	0	PASS	PASS	0 / 69	PASS	Dataset PASS	0
14T_PK_4669.las	LAS 1.4, PDRF 6	PASS	0	0	PASS	PASS	0 / 69	PASS	Dataset PASS	0
14T_PK_4670.las	LAS 1.4, PDRF 6	PASS	0	0	PASS	PASS	0 / 69	PASS	Dataset PASS	0
14T_PK_4671.las	LAS 1.4, PDRF 6	PASS	0	0	PASS	PASS	0 / 69	PASS	Dataset PASS	0
14T_PK_4672.las	LAS 1.4, PDRF 6	PASS	0	0	PASS	PASS	0 / 69	PASS	Dataset PASS	0
14T_PK_4673.las	LAS 1.4, PDRF 6	PASS	0	0	PASS	PASS	0 / 69	PASS	Dataset PASS	0
14T_PK_4674.las	LAS 1.4, PDRF 6	PASS	0	0	PASS	PASS	0 / 69	PASS	Dataset PASS	0
14T_PK_4675.las	LAS 1.4, PDRF 6	PASS	0	0	PASS	PASS	0 / 69	PASS	Dataset PASS	0
14T_PK_4676.las	LAS 1.4, PDRF 6	PASS	0	0	PASS	PASS	0 / 69	PASS	Dataset PASS	0
14T_PK_4677.las	LAS 1.4, PDRF 6	PASS	0	0	PASS	PASS	0 / 69	PASS	Dataset PASS	0
14T_PK_4678.las	LAS 1.4, PDRF 6	PASS	0	0	PASS	PASS	0 / 69	PASS	Dataset PASS	0
14T_PK_4679.las	LAS 1.4, PDRF 6	PASS	0	0	PASS	PASS	0 / 69	PASS	Dataset PASS	0
14T_PK_4680.las	LAS 1.4, PDRF 6	PASS	0	0	PASS	PASS	0 / 69	PASS	Dataset PASS	0
14T_PK_4681.las	LAS 1.4, PDRF 6	PASS	0	0	PASS	PASS	0 / 69	PASS	Dataset PASS	0
14T_PK_4682.las	LAS 1.4, PDRF 6	PASS	0	0	PASS	PASS	0 / 69	PASS	Dataset PASS	0
14T_PK_4683.las	LAS 1.4, PDRF 6	PASS	0	0	PASS	PASS	0 / 69	PASS	Dataset PASS	0
14T_PK_4684.las	LAS 1.4, PDRF 6	PASS	0	0	PASS	PASS	0 / 69	PASS	Dataset PASS	0
14T_PK_4685.las	LAS 1.4, PDRF 6	PASS	0	0	PASS	PASS	0 / 69	PASS	Dataset PASS	0
14T_PK_4686.las	LAS 1.4, PDRF 6	PASS	0	0	PASS	PASS	0 / 69	PASS	Dataset PASS	0
14T_PK_4687.las	LAS 1.4, PDRF 6	PASS	0	0	PASS	PASS	0 / 69	PASS	Dataset PASS	0
14T_PK_4688.las	LAS 1.4, PDRF 6	PASS	0	0	PASS	PASS	0 / 69	PASS	Dataset PASS	0
14T_PK_4689.las	LAS 1.4, PDRF 6	PASS	0	0	PASS	PASS	0 / 69	PASS	Dataset PASS	0
14T_PK_4690.las	LAS 1.4, PDRF 6	PASS	0	0	PASS	PASS	0 / 69	PASS	Dataset PASS	0
14T_PK_4691.las	LAS 1.4, PDRF 6	PASS	0	0	PASS	PASS	0 / 69	PASS	Dataset PASS	0
14T_PK_4692.las	LAS 1.4, PDRF 6	PASS	0	0	PASS	PASS	0 / 69	PASS	Dataset PASS	0
14T_PK_4693.las	LAS 1.4, PDRF 6	PASS	0	0	PASS	PASS	0 / 69	PASS	Dataset PASS	0
14T_PK_4694.las	LAS 1.4, PDRF 6	PASS	0	0	PASS	PASS	0 / 69	PASS	Dataset PASS	0
14T_PK_4695.las	LAS 1.4, PDRF 6	PASS	0	0	PASS	PASS	0 / 69	PASS	Dataset PASS	0
14T_PK_4696.las	LAS 1.4, PDRF 6	PASS	0	0	PASS	PASS	0 / 69	PASS	Dataset PASS	0
14T_PK_4697.las	LAS 1.4, PDRF 6	PASS	0	0	PASS	PASS	0 / 69	PASS	Dataset PASS	0

DPH-1.1 Report on ASPRS LAS File Format (Tiled Data) - Compliance - continued

File	LAS Version/PDRF	System ID	Legacy Point Count	Legacy Return Counts	File Source ID	Global Encoding	VLRs / EVLRs	WKT	Intensity	Point Count with Bad Return Info
14T_PK_4698.las	LAS 1.4, PDRF 6	PASS	0	0	PASS	PASS	0 / 69	PASS	Dataset PASS	0
14T_PK_4699.las	LAS 1.4, PDRF 6	PASS	0	0	PASS	PASS	0 / 69	PASS	Dataset PASS	0
14T_PK_4767.las	LAS 1.4, PDRF 6	PASS	0	0	PASS	PASS	0 / 6	PASS	Dataset PASS	0
14T_PK_4768.las	LAS 1.4, PDRF 6	PASS	0	0	PASS	PASS	0 / 69	PASS	Dataset PASS	0
14T_PK_4769.las	LAS 1.4, PDRF 6	PASS	0	0	PASS	PASS	0 / 69	PASS	Dataset PASS	0
14T_PK_4770.las	LAS 1.4, PDRF 6	PASS	0	0	PASS	PASS	0 / 69	PASS	Dataset PASS	0
14T_PK_4771.las	LAS 1.4, PDRF 6	PASS	0	0	PASS	PASS	0 / 69	PASS	Dataset PASS	0
14T_PK_4772.las	LAS 1.4, PDRF 6	PASS	0	0	PASS	PASS	0 / 69	PASS	Dataset PASS	0
14T_PK_4773.las	LAS 1.4, PDRF 6	PASS	0	0	PASS	PASS	0 / 69	PASS	Dataset PASS	0
14T_PK_4774.las	LAS 1.4, PDRF 6	PASS	0	0	PASS	PASS	0 / 69	PASS	Dataset PASS	0
14T_PK_4775.las	LAS 1.4, PDRF 6	PASS	0	0	PASS	PASS	0 / 69	PASS	Dataset PASS	0
14T_PK_4776.las	LAS 1.4, PDRF 6	PASS	0	0	PASS	PASS	0 / 69	PASS	Dataset PASS	0
14T_PK_4777.las	LAS 1.4, PDRF 6	PASS	0	0	PASS	PASS	0 / 69	PASS	Dataset PASS	0
14T_PK_4778.las	LAS 1.4, PDRF 6	PASS	0	0	PASS	PASS	0 / 69	PASS	Dataset PASS	0
14T_PK_4779.las	LAS 1.4, PDRF 6	PASS	0	0	PASS	PASS	0 / 69	PASS	Dataset PASS	0
14T_PK_4780.las	LAS 1.4, PDRF 6	PASS	0	0	PASS	PASS	0 / 69	PASS	Dataset PASS	0
14T_PK_4781.las	LAS 1.4, PDRF 6	PASS	0	0	PASS	PASS	0 / 69	PASS	Dataset PASS	0
14T_PK_4782.las	LAS 1.4, PDRF 6	PASS	0	0	PASS	PASS	0 / 69	PASS	Dataset PASS	0
14T_PK_4783.las	LAS 1.4, PDRF 6	PASS	0	0	PASS	PASS	0 / 69	PASS	Dataset PASS	0
14T_PK_4784.las	LAS 1.4, PDRF 6	PASS	0	0	PASS	PASS	0 / 69	PASS	Dataset PASS	0
14T_PK_4785.las	LAS 1.4, PDRF 6	PASS	0	0	PASS	PASS	0 / 69	PASS	Dataset PASS	0
14T_PK_4786.las	LAS 1.4, PDRF 6	PASS	0	0	PASS	PASS	0 / 69	PASS	Dataset PASS	0
14T_PK_4787.las	LAS 1.4, PDRF 6	PASS	0	0	PASS	PASS	0 / 69	PASS	Dataset PASS	0
14T_PK_4788.las	LAS 1.4, PDRF 6	PASS	0	0	PASS	PASS	0 / 69	PASS	Dataset PASS	0
14T_PK_4789.las	LAS 1.4, PDRF 6	PASS	0	0	PASS	PASS	0 / 69	PASS	Dataset PASS	0
14T_PK_4790.las	LAS 1.4, PDRF 6	PASS	0	0	PASS	PASS	0 / 69	PASS	Dataset PASS	0
14T_PK_4791.las	LAS 1.4, PDRF 6	PASS	0	0	PASS	PASS	0 / 69	PASS	Dataset PASS	0
14T_PK_4792.las	LAS 1.4, PDRF 6	PASS	0	0	PASS	PASS	0 / 69	PASS	Dataset PASS	0
14T_PK_4793.las	LAS 1.4, PDRF 6	PASS	0	0	PASS	PASS	0 / 69	PASS	Dataset PASS	0
14T_PK_4794.las	LAS 1.4, PDRF 6	PASS	0	0	PASS	PASS	0 / 69	PASS	Dataset PASS	0
14T_PK_4795.las	LAS 1.4, PDRF 6	PASS	0	0	PASS	PASS	0 / 69	PASS	Dataset PASS	0
14T_PK_4796.las	LAS 1.4, PDRF 6	PASS	0	0	PASS	PASS	0 / 69	PASS	Dataset PASS	0
14T_PK_4797.las	LAS 1.4, PDRF 6	PASS	0	0	PASS	PASS	0 / 69	PASS	Dataset PASS	0
14T_PK_4798.las	LAS 1.4, PDRF 6	PASS	0	0	PASS	PASS	0 / 69	PASS	Dataset PASS	0
14T_PK_4799.las	LAS 1.4, PDRF 6	PASS	0	0	PASS	PASS	0 / 69	PASS	Dataset PASS	0
14T_PK_4867.las	LAS 1.4, PDRF 6	PASS	0	0	PASS	PASS	0 / 6	PASS	Dataset PASS	0
14T_PK_4868.las	LAS 1.4, PDRF 6	PASS	0	0	PASS	PASS	0 / 69	PASS	Dataset PASS	0
14T_PK_4869.las	LAS 1.4, PDRF 6	PASS	0	0	PASS	PASS	0 / 69	PASS	Dataset PASS	0
14T_PK_4870.las	LAS 1.4, PDRF 6	PASS	0	0	PASS	PASS	0 / 69	PASS	Dataset PASS	0
14T_PK_4871.las	LAS 1.4, PDRF 6	PASS	0	0	PASS	PASS	0 / 69	PASS	Dataset PASS	0
14T_PK_4872.las	LAS 1.4, PDRF 6	PASS	0	0	PASS	PASS	0 / 69	PASS	Dataset PASS	0
14T_PK_4873.las	LAS 1.4, PDRF 6	PASS	0	0	PASS	PASS	0 / 69	PASS	Dataset PASS	0
14T_PK_4874.las	LAS 1.4, PDRF 6	PASS	0	0	PASS	PASS	0 / 69	PASS	Dataset PASS	0
14T_PK_4875.las	LAS 1.4, PDRF 6	PASS	0	0	PASS	PASS	0 / 69	PASS	Dataset PASS	0
14T_PK_4876.las	LAS 1.4, PDRF 6	PASS	0	0	PASS	PASS	0 / 69	PASS	Dataset PASS	0
14T_PK_4877.las	LAS 1.4, PDRF 6	PASS	0	0	PASS	PASS	0 / 69	PASS	Dataset PASS	0
14T_PK_4878.las	LAS 1.4, PDRF 6	PASS	0	0	PASS	PASS	0 / 69	PASS	Dataset PASS	0
14T_PK_4879.las	LAS 1.4, PDRF 6	PASS	0	0	PASS	PASS	0 / 69	PASS	Dataset PASS	0
14T_PK_4880.las	LAS 1.4, PDRF 6	PASS	0	0	PASS	PASS	0 / 69	PASS	Dataset PASS	0

DPH-1.1 Report on ASPRS LAS File Format (Tiled Data) - Compliance - continued

File	LAS Version/PDRF	System ID	Legacy Point Count	Legacy Return Counts	File Source ID	Global Encoding	VLRs / EVLRs	WKT	Intensity	Point Count with Bad Return Info
14T_PK_4881.las	LAS 1.4, PDRF 6	PASS	0	0	PASS	PASS	0 / 69	PASS	Dataset PASS	0
14T_PK_4882.las	LAS 1.4, PDRF 6	PASS	0	0	PASS	PASS	0 / 69	PASS	Dataset PASS	0
14T_PK_4883.las	LAS 1.4, PDRF 6	PASS	0	0	PASS	PASS	0 / 69	PASS	Dataset PASS	0
14T_PK_4884.las	LAS 1.4, PDRF 6	PASS	0	0	PASS	PASS	0 / 69	PASS	Dataset PASS	0
14T_PK_4885.las	LAS 1.4, PDRF 6	PASS	0	0	PASS	PASS	0 / 69	PASS	Dataset PASS	0
14T_PK_4886.las	LAS 1.4, PDRF 6	PASS	0	0	PASS	PASS	0 / 69	PASS	Dataset PASS	0
14T_PK_4887.las	LAS 1.4, PDRF 6	PASS	0	0	PASS	PASS	0 / 69	PASS	Dataset PASS	0
14T_PK_4888.las	LAS 1.4, PDRF 6	PASS	0	0	PASS	PASS	0 / 69	PASS	Dataset PASS	0
14T_PK_4889.las	LAS 1.4, PDRF 6	PASS	0	0	PASS	PASS	0 / 69	PASS	Dataset PASS	0
14T_PK_4890.las	LAS 1.4, PDRF 6	PASS	0	0	PASS	PASS	0 / 69	PASS	Dataset PASS	0
14T_PK_4891.las	LAS 1.4, PDRF 6	PASS	0	0	PASS	PASS	0 / 69	PASS	Dataset PASS	0
14T_PK_4892.las	LAS 1.4, PDRF 6	PASS	0	0	PASS	PASS	0 / 69	PASS	Dataset PASS	0
14T_PK_4893.las	LAS 1.4, PDRF 6	PASS	0	0	PASS	PASS	0 / 69	PASS	Dataset PASS	0
14T_PK_4894.las	LAS 1.4, PDRF 6	PASS	0	0	PASS	PASS	0 / 69	PASS	Dataset PASS	0
14T_PK_4895.las	LAS 1.4, PDRF 6	PASS	0	0	PASS	PASS	0 / 69	PASS	Dataset PASS	0
14T_PK_4896.las	LAS 1.4, PDRF 6	PASS	0	0	PASS	PASS	0 / 69	PASS	Dataset PASS	0
14T_PK_4897.las	LAS 1.4, PDRF 6	PASS	0	0	PASS	PASS	0 / 69	PASS	Dataset PASS	0
14T_PK_4898.las	LAS 1.4, PDRF 6	PASS	0	0	PASS	PASS	0 / 69	PASS	Dataset PASS	0
14T_PK_4899.las	LAS 1.4, PDRF 6	PASS	0	0	PASS	PASS	0 / 69	PASS	Dataset PASS	0
14T_PK_4967.las	LAS 1.4, PDRF 6	PASS	0	0	PASS	PASS	0 / 6	PASS	Dataset PASS	0
14T_PK_4968.las	LAS 1.4, PDRF 6	PASS	0	0	PASS	PASS	0 / 69	PASS	Dataset PASS	0
14T_PK_4969.las	LAS 1.4, PDRF 6	PASS	0	0	PASS	PASS	0 / 69	PASS	Dataset PASS	0
14T_PK_4970.las	LAS 1.4, PDRF 6	PASS	0	0	PASS	PASS	0 / 69	PASS	Dataset PASS	0
14T_PK_4971.las	LAS 1.4, PDRF 6	PASS	0	0	PASS	PASS	0 / 69	PASS	Dataset PASS	0
14T_PK_4972.las	LAS 1.4, PDRF 6	PASS	0	0	PASS	PASS	0 / 69	PASS	Dataset PASS	0
14T_PK_4973.las	LAS 1.4, PDRF 6	PASS	0	0	PASS	PASS	0 / 69	PASS	Dataset PASS	0
14T_PK_4974.las	LAS 1.4, PDRF 6	PASS	0	0	PASS	PASS	0 / 69	PASS	Dataset PASS	0
14T_PK_4975.las	LAS 1.4, PDRF 6	PASS	0	0	PASS	PASS	0 / 69	PASS	Dataset PASS	0
14T_PK_4976.las	LAS 1.4, PDRF 6	PASS	0	0	PASS	PASS	0 / 69	PASS	Dataset PASS	0
14T_PK_4977.las	LAS 1.4, PDRF 6	PASS	0	0	PASS	PASS	0 / 69	PASS	Dataset PASS	0
14T_PK_4978.las	LAS 1.4, PDRF 6	PASS	0	0	PASS	PASS	0 / 69	PASS	Dataset PASS	0
14T_PK_4979.las	LAS 1.4, PDRF 6	PASS	0	0	PASS	PASS	0 / 69	PASS	Dataset PASS	0
14T_PK_4980.las	LAS 1.4, PDRF 6	PASS	0	0	PASS	PASS	0 / 69	PASS	Dataset PASS	0
14T_PK_4981.las	LAS 1.4, PDRF 6	PASS	0	0	PASS	PASS	0 / 69	PASS	Dataset PASS	0
14T_PK_4982.las	LAS 1.4, PDRF 6	PASS	0	0	PASS	PASS	0 / 69	PASS	Dataset PASS	0
14T_PK_4983.las	LAS 1.4, PDRF 6	PASS	0	0	PASS	PASS	0 / 69	PASS	Dataset PASS	0
14T_PK_4984.las	LAS 1.4, PDRF 6	PASS	0	0	PASS	PASS	0 / 69	PASS	Dataset PASS	0
14T_PK_4985.las	LAS 1.4, PDRF 6	PASS	0	0	PASS	PASS	0 / 69	PASS	Dataset PASS	0
14T_PK_4986.las	LAS 1.4, PDRF 6	PASS	0	0	PASS	PASS	0 / 69	PASS	Dataset PASS	0
14T_PK_4987.las	LAS 1.4, PDRF 6	PASS	0	0	PASS	PASS	0 / 69	PASS	Dataset PASS	0
14T_PK_4988.las	LAS 1.4, PDRF 6	PASS	0	0	PASS	PASS	0 / 69	PASS	Dataset PASS	0
14T_PK_4989.las	LAS 1.4, PDRF 6	PASS	0	0	PASS	PASS	0 / 69	PASS	Dataset PASS	0
14T_PK_4990.las	LAS 1.4, PDRF 6	PASS	0	0	PASS	PASS	0 / 69	PASS	Dataset PASS	0
14T_PK_4991.las	LAS 1.4, PDRF 6	PASS	0	0	PASS	PASS	0 / 69	PASS	Dataset PASS	0
14T_PK_4992.las	LAS 1.4, PDRF 6	PASS	0	0	PASS	PASS	0 / 69	PASS	Dataset PASS	0
14T_PK_4993.las	LAS 1.4, PDRF 6	PASS	0	0	PASS	PASS	0 / 69	PASS	Dataset PASS	0
14T_PK_4994.las	LAS 1.4, PDRF 6	PASS	0	0	PASS	PASS	0 / 69	PASS	Dataset PASS	0
14T_PK_4995.las	LAS 1.4, PDRF 6	PASS	0	0	PASS	PASS	0 / 69	PASS	Dataset PASS	0
14T_PK_4996.las	LAS 1.4, PDRF 6	PASS	0	0	PASS	PASS	0 / 69	PASS	Dataset PASS	0

DPH-1.1 Report on ASPRS LAS File Format (Tiled Data) - Compliance - continued

File	LAS Version/PDRF	System ID	Legacy Point Count	Legacy Return Counts	File Source ID	Global Encoding	VLRs / EVLRs	WKT	Intensity	Point Count with Bad Return Info
14T_PK_4997.las	LAS 1.4, PDRF 6	PASS	0	0	PASS	PASS	0 / 69	PASS	Dataset PASS	0
14T_PK_4998.las	LAS 1.4, PDRF 6	PASS	0	0	PASS	PASS	0 / 69	PASS	Dataset PASS	0
14T_PK_4999.las	LAS 1.4, PDRF 6	PASS	0	0	PASS	PASS	0 / 69	PASS	Dataset PASS	0
14T_PK_5068.las	LAS 1.4, PDRF 6	PASS	0	0	PASS	PASS	0 / 69	PASS	Dataset PASS	0
14T_PK_5069.las	LAS 1.4, PDRF 6	PASS	0	0	PASS	PASS	0 / 69	PASS	Dataset PASS	0
14T_PK_5070.las	LAS 1.4, PDRF 6	PASS	0	0	PASS	PASS	0 / 69	PASS	Dataset PASS	0
14T_PK_5071.las	LAS 1.4, PDRF 6	PASS	0	0	PASS	PASS	0 / 69	PASS	Dataset PASS	0
14T_PK_5072.las	LAS 1.4, PDRF 6	PASS	0	0	PASS	PASS	0 / 69	PASS	Dataset PASS	0
14T_PK_5073.las	LAS 1.4, PDRF 6	PASS	0	0	PASS	PASS	0 / 69	PASS	Dataset PASS	0
14T_PK_5074.las	LAS 1.4, PDRF 6	PASS	0	0	PASS	PASS	0 / 69	PASS	Dataset PASS	0
14T_PK_5075.las	LAS 1.4, PDRF 6	PASS	0	0	PASS	PASS	0 / 69	PASS	Dataset PASS	0
14T_PK_5076.las	LAS 1.4, PDRF 6	PASS	0	0	PASS	PASS	0 / 69	PASS	Dataset PASS	0
14T_PK_5077.las	LAS 1.4, PDRF 6	PASS	0	0	PASS	PASS	0 / 69	PASS	Dataset PASS	0
14T_PK_5078.las	LAS 1.4, PDRF 6	PASS	0	0	PASS	PASS	0 / 69	PASS	Dataset PASS	0
14T_PK_5079.las	LAS 1.4, PDRF 6	PASS	0	0	PASS	PASS	0 / 69	PASS	Dataset PASS	0
14T_PK_5080.las	LAS 1.4, PDRF 6	PASS	0	0	PASS	PASS	0 / 69	PASS	Dataset PASS	0
14T_PK_5081.las	LAS 1.4, PDRF 6	PASS	0	0	PASS	PASS	0 / 69	PASS	Dataset PASS	0
14T_PK_5082.las	LAS 1.4, PDRF 6	PASS	0	0	PASS	PASS	0 / 69	PASS	Dataset PASS	0
14T_PK_5083.las	LAS 1.4, PDRF 6	PASS	0	0	PASS	PASS	0 / 69	PASS	Dataset PASS	0
14T_PK_5084.las	LAS 1.4, PDRF 6	PASS	0	0	PASS	PASS	0 / 69	PASS	Dataset PASS	0
14T_PK_5085.las	LAS 1.4, PDRF 6	PASS	0	0	PASS	PASS	0 / 69	PASS	Dataset PASS	0
14T_PK_5086.las	LAS 1.4, PDRF 6	PASS	0	0	PASS	PASS	0 / 69	PASS	Dataset PASS	0
14T_PK_5087.las	LAS 1.4, PDRF 6	PASS	0	0	PASS	PASS	0 / 69	PASS	Dataset PASS	0
14T_PK_5088.las	LAS 1.4, PDRF 6	PASS	0	0	PASS	PASS	0 / 69	PASS	Dataset PASS	0
14T_PK_5089.las	LAS 1.4, PDRF 6	PASS	0	0	PASS	PASS	0 / 69	PASS	Dataset PASS	0
14T_PK_5090.las	LAS 1.4, PDRF 6	PASS	0	0	PASS	PASS	0 / 69	PASS	Dataset PASS	0
14T_PK_5091.las	LAS 1.4, PDRF 6	PASS	0	0	PASS	PASS	0 / 69	PASS	Dataset PASS	0
14T_PK_5092.las	LAS 1.4, PDRF 6	PASS	0	0	PASS	PASS	0 / 69	PASS	Dataset PASS	0
14T_PK_5093.las	LAS 1.4, PDRF 6	PASS	0	0	PASS	PASS	0 / 69	PASS	Dataset PASS	0
14T_PK_5094.las	LAS 1.4, PDRF 6	PASS	0	0	PASS	PASS	0 / 69	PASS	Dataset PASS	0
14T_PK_5095.las	LAS 1.4, PDRF 6	PASS	0	0	PASS	PASS	0 / 69	PASS	Dataset PASS	0
14T_PK_5096.las	LAS 1.4, PDRF 6	PASS	0	0	PASS	PASS	0 / 69	PASS	Dataset PASS	0
14T_PK_5097.las	LAS 1.4, PDRF 6	PASS	0	0	PASS	PASS	0 / 69	PASS	Dataset PASS	0
14T_PK_5098.las	LAS 1.4, PDRF 6	PASS	0	0	PASS	PASS	0 / 69	PASS	Dataset PASS	0
14T_PK_5099.las	LAS 1.4, PDRF 6	PASS	0	0	PASS	PASS	0 / 69	PASS	Dataset PASS	0
14T_PK_5168.las	LAS 1.4, PDRF 6	PASS	0	0	PASS	PASS	0 / 69	PASS	Dataset PASS	0
14T_PK_5169.las	LAS 1.4, PDRF 6	PASS	0	0	PASS	PASS	0 / 69	PASS	Dataset PASS	0
14T_PK_5170.las	LAS 1.4, PDRF 6	PASS	0	0	PASS	PASS	0 / 69	PASS	Dataset PASS	0
14T_PK_5171.las	LAS 1.4, PDRF 6	PASS	0	0	PASS	PASS	0 / 69	PASS	Dataset PASS	0
14T_PK_5172.las	LAS 1.4, PDRF 6	PASS	0	0	PASS	PASS	0 / 69	PASS	Dataset PASS	0
14T_PK_5173.las	LAS 1.4, PDRF 6	PASS	0	0	PASS	PASS	0 / 69	PASS	Dataset PASS	0
14T_PK_5174.las	LAS 1.4, PDRF 6	PASS	0	0	PASS	PASS	0 / 69	PASS	Dataset PASS	0
14T_PK_5175.las	LAS 1.4, PDRF 6	PASS	0	0	PASS	PASS	0 / 69	PASS	Dataset PASS	0
14T_PK_5176.las	LAS 1.4, PDRF 6	PASS	0	0	PASS	PASS	0 / 69	PASS	Dataset PASS	0
14T_PK_5177.las	LAS 1.4, PDRF 6	PASS	0	0	PASS	PASS	0 / 69	PASS	Dataset PASS	0
14T_PK_5178.las	LAS 1.4, PDRF 6	PASS	0	0	PASS	PASS	0 / 69	PASS	Dataset PASS	0
14T_PK_5179.las	LAS 1.4, PDRF 6	PASS	0	0	PASS	PASS	0 / 69	PASS	Dataset PASS	0
14T_PK_5180.las	LAS 1.4, PDRF 6	PASS	0	0	PASS	PASS	0 / 69	PASS	Dataset PASS	0
14T_PK_5181.las	LAS 1.4, PDRF 6	PASS	0	0	PASS	PASS	0 / 69	PASS	Dataset PASS	0

DPH-1.1 Report on ASPRS LAS File Format (Tiled Data) - Compliance - continued

File	LAS Version/PDRF	System ID	Legacy Point Count	Legacy Return Counts	File Source ID	Global Encoding	VLRs / EVLRs	WKT	Intensity	Point Count with Bad Return Info
14T_PK_5182.las	LAS 1.4, PDRF 6	PASS	0	0	PASS	PASS	0 / 69	PASS	Dataset PASS	0
14T_PK_5183.las	LAS 1.4, PDRF 6	PASS	0	0	PASS	PASS	0 / 69	PASS	Dataset PASS	0
14T_PK_5184.las	LAS 1.4, PDRF 6	PASS	0	0	PASS	PASS	0 / 69	PASS	Dataset PASS	0
14T_PK_5185.las	LAS 1.4, PDRF 6	PASS	0	0	PASS	PASS	0 / 69	PASS	Dataset PASS	0
14T_PK_5186.las	LAS 1.4, PDRF 6	PASS	0	0	PASS	PASS	0 / 69	PASS	Dataset PASS	0
14T_PK_5187.las	LAS 1.4, PDRF 6	PASS	0	0	PASS	PASS	0 / 69	PASS	Dataset PASS	0
14T_PK_5188.las	LAS 1.4, PDRF 6	PASS	0	0	PASS	PASS	0 / 69	PASS	Dataset PASS	0
14T_PK_5189.las	LAS 1.4, PDRF 6	PASS	0	0	PASS	PASS	0 / 69	PASS	Dataset PASS	0
14T_PK_5190.las	LAS 1.4, PDRF 6	PASS	0	0	PASS	PASS	0 / 69	PASS	Dataset PASS	0
14T_PK_5191.las	LAS 1.4, PDRF 6	PASS	0	0	PASS	PASS	0 / 69	PASS	Dataset PASS	0
14T_PK_5192.las	LAS 1.4, PDRF 6	PASS	0	0	PASS	PASS	0 / 69	PASS	Dataset PASS	0
14T_PK_5193.las	LAS 1.4, PDRF 6	PASS	0	0	PASS	PASS	0 / 69	PASS	Dataset PASS	0
14T_PK_5194.las	LAS 1.4, PDRF 6	PASS	0	0	PASS	PASS	0 / 69	PASS	Dataset PASS	0
14T_PK_5195.las	LAS 1.4, PDRF 6	PASS	0	0	PASS	PASS	0 / 69	PASS	Dataset PASS	0
14T_PK_5196.las	LAS 1.4, PDRF 6	PASS	0	0	PASS	PASS	0 / 69	PASS	Dataset PASS	0
14T_PK_5197.las	LAS 1.4, PDRF 6	PASS	0	0	PASS	PASS	0 / 69	PASS	Dataset PASS	0
14T_PK_5198.las	LAS 1.4, PDRF 6	PASS	0	0	PASS	PASS	0 / 69	PASS	Dataset PASS	0
14T_PK_5199.las	LAS 1.4, PDRF 6	PASS	0	0	PASS	PASS	0 / 69	PASS	Dataset PASS	0
14T_PK_5268.las	LAS 1.4, PDRF 6	PASS	0	0	PASS	PASS	0 / 69	PASS	Dataset PASS	0
14T_PK_5269.las	LAS 1.4, PDRF 6	PASS	0	0	PASS	PASS	0 / 69	PASS	Dataset PASS	0
14T_PK_5270.las	LAS 1.4, PDRF 6	PASS	0	0	PASS	PASS	0 / 69	PASS	Dataset PASS	0
14T_PK_5271.las	LAS 1.4, PDRF 6	PASS	0	0	PASS	PASS	0 / 69	PASS	Dataset PASS	0
14T_PK_5272.las	LAS 1.4, PDRF 6	PASS	0	0	PASS	PASS	0 / 69	PASS	Dataset PASS	0
14T_PK_5273.las	LAS 1.4, PDRF 6	PASS	0	0	PASS	PASS	0 / 69	PASS	Dataset PASS	0
14T_PK_5274.las	LAS 1.4, PDRF 6	PASS	0	0	PASS	PASS	0 / 69	PASS	Dataset PASS	0
14T_PK_5275.las	LAS 1.4, PDRF 6	PASS	0	0	PASS	PASS	0 / 69	PASS	Dataset PASS	0
14T_PK_5276.las	LAS 1.4, PDRF 6	PASS	0	0	PASS	PASS	0 / 69	PASS	Dataset PASS	0
14T_PK_5277.las	LAS 1.4, PDRF 6	PASS	0	0	PASS	PASS	0 / 69	PASS	Dataset PASS	0
14T_PK_5278.las	LAS 1.4, PDRF 6	PASS	0	0	PASS	PASS	0 / 69	PASS	Dataset PASS	0
14T_PK_5279.las	LAS 1.4, PDRF 6	PASS	0	0	PASS	PASS	0 / 69	PASS	Dataset PASS	0
14T_PK_5280.las	LAS 1.4, PDRF 6	PASS	0	0	PASS	PASS	0 / 69	PASS	Dataset PASS	0
14T_PK_5281.las	LAS 1.4, PDRF 6	PASS	0	0	PASS	PASS	0 / 69	PASS	Dataset PASS	0
14T_PK_5282.las	LAS 1.4, PDRF 6	PASS	0	0	PASS	PASS	0 / 69	PASS	Dataset PASS	0
14T_PK_5283.las	LAS 1.4, PDRF 6	PASS	0	0	PASS	PASS	0 / 69	PASS	Dataset PASS	0
14T_PK_5284.las	LAS 1.4, PDRF 6	PASS	0	0	PASS	PASS	0 / 69	PASS	Dataset PASS	0
14T_PK_5285.las	LAS 1.4, PDRF 6	PASS	0	0	PASS	PASS	0 / 69	PASS	Dataset PASS	0
14T_PK_5286.las	LAS 1.4, PDRF 6	PASS	0	0	PASS	PASS	0 / 69	PASS	Dataset PASS	0
14T_PK_5287.las	LAS 1.4, PDRF 6	PASS	0	0	PASS	PASS	0 / 69	PASS	Dataset PASS	0
14T_PK_5288.las	LAS 1.4, PDRF 6	PASS	0	0	PASS	PASS	0 / 69	PASS	Dataset PASS	0
14T_PK_5289.las	LAS 1.4, PDRF 6	PASS	0	0	PASS	PASS	0 / 69	PASS	Dataset PASS	0
14T_PK_5290.las	LAS 1.4, PDRF 6	PASS	0	0	PASS	PASS	0 / 69	PASS	Dataset PASS	0
14T_PK_5291.las	LAS 1.4, PDRF 6	PASS	0	0	PASS	PASS	0 / 69	PASS	Dataset PASS	0
14T_PK_5292.las	LAS 1.4, PDRF 6	PASS	0	0	PASS	PASS	0 / 69	PASS	Dataset PASS	0
14T_PK_5293.las	LAS 1.4, PDRF 6	PASS	0	0	PASS	PASS	0 / 69	PASS	Dataset PASS	0
14T_PK_5294.las	LAS 1.4, PDRF 6	PASS	0	0	PASS	PASS	0 / 69	PASS	Dataset PASS	0
14T_PK_5295.las	LAS 1.4, PDRF 6	PASS	0	0	PASS	PASS	0 / 69	PASS	Dataset PASS	0
14T_PK_5296.las	LAS 1.4, PDRF 6	PASS	0	0	PASS	PASS	0 / 69	PASS	Dataset PASS	0
14T_PK_5297.las	LAS 1.4, PDRF 6	PASS	0	0	PASS	PASS	0 / 69	PASS	Dataset PASS	0
14T_PK_5298.las	LAS 1.4, PDRF 6	PASS	0	0	PASS	PASS	0 / 69	PASS	Dataset PASS	0

DPH-1.1 Report on ASPRS LAS File Format (Tiled Data) - Compliance - continued

File	LAS Version/PDRF	System ID	Legacy Point Count	Legacy Return Counts	File Source ID	Global Encoding	VLRs / EVLRs	WKT	Intensity	Point Count with Bad Return Info
14T_PK_5299.las	LAS 1.4, PDRF 6	PASS	0	0	PASS	PASS	0 / 69	PASS	Dataset PASS	0
14T_PK_5368.las	LAS 1.4, PDRF 6	PASS	0	0	PASS	PASS	0 / 69	PASS	Dataset PASS	0
14T_PK_5369.las	LAS 1.4, PDRF 6	PASS	0	0	PASS	PASS	0 / 69	PASS	Dataset PASS	0
14T_PK_5370.las	LAS 1.4, PDRF 6	PASS	0	0	PASS	PASS	0 / 69	PASS	Dataset PASS	0
14T_PK_5371.las	LAS 1.4, PDRF 6	PASS	0	0	PASS	PASS	0 / 69	PASS	Dataset PASS	0
14T_PK_5372.las	LAS 1.4, PDRF 6	PASS	0	0	PASS	PASS	0 / 69	PASS	Dataset PASS	0
14T_PK_5373.las	LAS 1.4, PDRF 6	PASS	0	0	PASS	PASS	0 / 69	PASS	Dataset PASS	0
14T_PK_5374.las	LAS 1.4, PDRF 6	PASS	0	0	PASS	PASS	0 / 69	PASS	Dataset PASS	0
14T_PK_5375.las	LAS 1.4, PDRF 6	PASS	0	0	PASS	PASS	0 / 69	PASS	Dataset PASS	0
14T_PK_5376.las	LAS 1.4, PDRF 6	PASS	0	0	PASS	PASS	0 / 69	PASS	Dataset PASS	0
14T_PK_5377.las	LAS 1.4, PDRF 6	PASS	0	0	PASS	PASS	0 / 69	PASS	Dataset PASS	0
14T_PK_5378.las	LAS 1.4, PDRF 6	PASS	0	0	PASS	PASS	0 / 69	PASS	Dataset PASS	0
14T_PK_5379.las	LAS 1.4, PDRF 6	PASS	0	0	PASS	PASS	0 / 69	PASS	Dataset PASS	0
14T_PK_5380.las	LAS 1.4, PDRF 6	PASS	0	0	PASS	PASS	0 / 69	PASS	Dataset PASS	0
14T_PK_5381.las	LAS 1.4, PDRF 6	PASS	0	0	PASS	PASS	0 / 69	PASS	Dataset PASS	0
14T_PK_5382.las	LAS 1.4, PDRF 6	PASS	0	0	PASS	PASS	0 / 69	PASS	Dataset PASS	0
14T_PK_5383.las	LAS 1.4, PDRF 6	PASS	0	0	PASS	PASS	0 / 69	PASS	Dataset PASS	0
14T_PK_5384.las	LAS 1.4, PDRF 6	PASS	0	0	PASS	PASS	0 / 69	PASS	Dataset PASS	0
14T_PK_5385.las	LAS 1.4, PDRF 6	PASS	0	0	PASS	PASS	0 / 69	PASS	Dataset PASS	0
14T_PK_5386.las	LAS 1.4, PDRF 6	PASS	0	0	PASS	PASS	0 / 69	PASS	Dataset PASS	0
14T_PK_5387.las	LAS 1.4, PDRF 6	PASS	0	0	PASS	PASS	0 / 69	PASS	Dataset PASS	0
14T_PK_5388.las	LAS 1.4, PDRF 6	PASS	0	0	PASS	PASS	0 / 69	PASS	Dataset PASS	0
14T_PK_5389.las	LAS 1.4, PDRF 6	PASS	0	0	PASS	PASS	0 / 69	PASS	Dataset PASS	0
14T_PK_5390.las	LAS 1.4, PDRF 6	PASS	0	0	PASS	PASS	0 / 69	PASS	Dataset PASS	0
14T_PK_5391.las	LAS 1.4, PDRF 6	PASS	0	0	PASS	PASS	0 / 69	PASS	Dataset PASS	0
14T_PK_5392.las	LAS 1.4, PDRF 6	PASS	0	0	PASS	PASS	0 / 69	PASS	Dataset PASS	0
14T_PK_5393.las	LAS 1.4, PDRF 6	PASS	0	0	PASS	PASS	0 / 69	PASS	Dataset PASS	0
14T_PK_5394.las	LAS 1.4, PDRF 6	PASS	0	0	PASS	PASS	0 / 69	PASS	Dataset PASS	0
14T_PK_5395.las	LAS 1.4, PDRF 6	PASS	0	0	PASS	PASS	0 / 69	PASS	Dataset PASS	0
14T_PK_5396.las	LAS 1.4, PDRF 6	PASS	0	0	PASS	PASS	0 / 69	PASS	Dataset PASS	0
14T_PK_5397.las	LAS 1.4, PDRF 6	PASS	0	0	PASS	PASS	0 / 69	PASS	Dataset PASS	0
14T_PK_5398.las	LAS 1.4, PDRF 6	PASS	0	0	PASS	PASS	0 / 69	PASS	Dataset PASS	0
14T_PK_5399.las	LAS 1.4, PDRF 6	PASS	0	0	PASS	PASS	0 / 69	PASS	Dataset PASS	0
14T_PK_5468.las	LAS 1.4, PDRF 6	PASS	0	0	PASS	PASS	0 / 69	PASS	Dataset PASS	0
14T_PK_5469.las	LAS 1.4, PDRF 6	PASS	0	0	PASS	PASS	0 / 69	PASS	Dataset PASS	0
14T_PK_5470.las	LAS 1.4, PDRF 6	PASS	0	0	PASS	PASS	0 / 69	PASS	Dataset PASS	0
14T_PK_5471.las	LAS 1.4, PDRF 6	PASS	0	0	PASS	PASS	0 / 69	PASS	Dataset PASS	0
14T_PK_5472.las	LAS 1.4, PDRF 6	PASS	0	0	PASS	PASS	0 / 69	PASS	Dataset PASS	0
14T_PK_5473.las	LAS 1.4, PDRF 6	PASS	0	0	PASS	PASS	0 / 69	PASS	Dataset PASS	0
14T_PK_5474.las	LAS 1.4, PDRF 6	PASS	0	0	PASS	PASS	0 / 69	PASS	Dataset PASS	0
14T_PK_5475.las	LAS 1.4, PDRF 6	PASS	0	0	PASS	PASS	0 / 69	PASS	Dataset PASS	0
14T_PK_5476.las	LAS 1.4, PDRF 6	PASS	0	0	PASS	PASS	0 / 69	PASS	Dataset PASS	0
14T_PK_5477.las	LAS 1.4, PDRF 6	PASS	0	0	PASS	PASS	0 / 69	PASS	Dataset PASS	0
14T_PK_5478.las	LAS 1.4, PDRF 6	PASS	0	0	PASS	PASS	0 / 69	PASS	Dataset PASS	0
14T_PK_5479.las	LAS 1.4, PDRF 6	PASS	0	0	PASS	PASS	0 / 69	PASS	Dataset PASS	0
14T_PK_5480.las	LAS 1.4, PDRF 6	PASS	0	0	PASS	PASS	0 / 69	PASS	Dataset PASS	0
14T_PK_5481.las	LAS 1.4, PDRF 6	PASS	0	0	PASS	PASS	0 / 69	PASS	Dataset PASS	0
14T_PK_5482.las	LAS 1.4, PDRF 6	PASS	0	0	PASS	PASS	0 / 69	PASS	Dataset PASS	0
14T_PK_5483.las	LAS 1.4, PDRF 6	PASS	0	0	PASS	PASS	0 / 69	PASS	Dataset PASS	0

DPH-1.1 Report on ASPRS LAS File Format (Tiled Data) - Compliance - continued

File	LAS Version/PDRF	System ID	Legacy Point Count	Legacy Return Counts	File Source ID	Global Encoding	VLRs / EVLRs	WKT	Intensity	Point Count with Bad Return Info
14T_PK_5484.las	LAS 1.4, PDRF 6	PASS	0	0	PASS	PASS	0 / 69	PASS	Dataset PASS	0
14T_PK_5485.las	LAS 1.4, PDRF 6	PASS	0	0	PASS	PASS	0 / 69	PASS	Dataset PASS	0
14T_PK_5486.las	LAS 1.4, PDRF 6	PASS	0	0	PASS	PASS	0 / 69	PASS	Dataset PASS	0
14T_PK_5487.las	LAS 1.4, PDRF 6	PASS	0	0	PASS	PASS	0 / 69	PASS	Dataset PASS	0
14T_PK_5488.las	LAS 1.4, PDRF 6	PASS	0	0	PASS	PASS	0 / 69	PASS	Dataset PASS	0
14T_PK_5489.las	LAS 1.4, PDRF 6	PASS	0	0	PASS	PASS	0 / 69	PASS	Dataset PASS	0
14T_PK_5490.las	LAS 1.4, PDRF 6	PASS	0	0	PASS	PASS	0 / 69	PASS	Dataset PASS	0
14T_PK_5491.las	LAS 1.4, PDRF 6	PASS	0	0	PASS	PASS	0 / 69	PASS	Dataset PASS	0
14T_PK_5492.las	LAS 1.4, PDRF 6	PASS	0	0	PASS	PASS	0 / 69	PASS	Dataset PASS	0
14T_PK_5493.las	LAS 1.4, PDRF 6	PASS	0	0	PASS	PASS	0 / 69	PASS	Dataset PASS	0
14T_PK_5494.las	LAS 1.4, PDRF 6	PASS	0	0	PASS	PASS	0 / 69	PASS	Dataset PASS	0
14T_PK_5495.las	LAS 1.4, PDRF 6	PASS	0	0	PASS	PASS	0 / 69	PASS	Dataset PASS	0
14T_PK_5496.las	LAS 1.4, PDRF 6	PASS	0	0	PASS	PASS	0 / 69	PASS	Dataset PASS	0
14T_PK_5497.las	LAS 1.4, PDRF 6	PASS	0	0	PASS	PASS	0 / 69	PASS	Dataset PASS	0
14T_PK_5498.las	LAS 1.4, PDRF 6	PASS	0	0	PASS	PASS	0 / 69	PASS	Dataset PASS	0
14T_PK_5499.las	LAS 1.4, PDRF 6	PASS	0	0	PASS	PASS	0 / 69	PASS	Dataset PASS	0
14T_PK_5568.las	LAS 1.4, PDRF 6	PASS	0	0	PASS	PASS	0 / 69	PASS	Dataset PASS	0
14T_PK_5569.las	LAS 1.4, PDRF 6	PASS	0	0	PASS	PASS	0 / 69	PASS	Dataset PASS	0
14T_PK_5570.las	LAS 1.4, PDRF 6	PASS	0	0	PASS	PASS	0 / 69	PASS	Dataset PASS	0
14T_PK_5571.las	LAS 1.4, PDRF 6	PASS	0	0	PASS	PASS	0 / 69	PASS	Dataset PASS	0
14T_PK_5572.las	LAS 1.4, PDRF 6	PASS	0	0	PASS	PASS	0 / 69	PASS	Dataset PASS	0
14T_PK_5573.las	LAS 1.4, PDRF 6	PASS	0	0	PASS	PASS	0 / 69	PASS	Dataset PASS	0
14T_PK_5574.las	LAS 1.4, PDRF 6	PASS	0	0	PASS	PASS	0 / 69	PASS	Dataset PASS	0
14T_PK_5575.las	LAS 1.4, PDRF 6	PASS	0	0	PASS	PASS	0 / 69	PASS	Dataset PASS	0
14T_PK_5576.las	LAS 1.4, PDRF 6	PASS	0	0	PASS	PASS	0 / 69	PASS	Dataset PASS	0
14T_PK_5577.las	LAS 1.4, PDRF 6	PASS	0	0	PASS	PASS	0 / 69	PASS	Dataset PASS	0
14T_PK_5578.las	LAS 1.4, PDRF 6	PASS	0	0	PASS	PASS	0 / 69	PASS	Dataset PASS	0
14T_PK_5579.las	LAS 1.4, PDRF 6	PASS	0	0	PASS	PASS	0 / 69	PASS	Dataset PASS	0
14T_PK_5580.las	LAS 1.4, PDRF 6	PASS	0	0	PASS	PASS	0 / 69	PASS	Dataset PASS	0
14T_PK_5581.las	LAS 1.4, PDRF 6	PASS	0	0	PASS	PASS	0 / 69	PASS	Dataset PASS	0
14T_PK_5582.las	LAS 1.4, PDRF 6	PASS	0	0	PASS	PASS	0 / 69	PASS	Dataset PASS	0
14T_PK_5583.las	LAS 1.4, PDRF 6	PASS	0	0	PASS	PASS	0 / 69	PASS	Dataset PASS	0
14T_PK_5584.las	LAS 1.4, PDRF 6	PASS	0	0	PASS	PASS	0 / 69	PASS	Dataset PASS	0
14T_PK_5585.las	LAS 1.4, PDRF 6	PASS	0	0	PASS	PASS	0 / 69	PASS	Dataset PASS	0
14T_PK_5586.las	LAS 1.4, PDRF 6	PASS	0	0	PASS	PASS	0 / 69	PASS	Dataset PASS	0
14T_PK_5587.las	LAS 1.4, PDRF 6	PASS	0	0	PASS	PASS	0 / 69	PASS	Dataset PASS	0
14T_PK_5588.las	LAS 1.4, PDRF 6	PASS	0	0	PASS	PASS	0 / 69	PASS	Dataset PASS	0
14T_PK_5589.las	LAS 1.4, PDRF 6	PASS	0	0	PASS	PASS	0 / 69	PASS	Dataset PASS	0
14T_PK_5590.las	LAS 1.4, PDRF 6	PASS	0	0	PASS	PASS	0 / 69	PASS	Dataset PASS	0
14T_PK_5591.las	LAS 1.4, PDRF 6	PASS	0	0	PASS	PASS	0 / 69	PASS	Dataset PASS	0
14T_PK_5592.las	LAS 1.4, PDRF 6	PASS	0	0	PASS	PASS	0 / 69	PASS	Dataset PASS	0
14T_PK_5593.las	LAS 1.4, PDRF 6	PASS	0	0	PASS	PASS	0 / 69	PASS	Dataset PASS	0
14T_PK_5594.las	LAS 1.4, PDRF 6	PASS	0	0	PASS	PASS	0 / 69	PASS	Dataset PASS	0
14T_PK_5595.las	LAS 1.4, PDRF 6	PASS	0	0	PASS	PASS	0 / 69	PASS	Dataset PASS	0
14T_PK_5596.las	LAS 1.4, PDRF 6	PASS	0	0	PASS	PASS	0 / 69	PASS	Dataset PASS	0
14T_PK_5597.las	LAS 1.4, PDRF 6	PASS	0	0	PASS	PASS	0 / 69	PASS	Dataset PASS	0
14T_PK_5598.las	LAS 1.4, PDRF 6	PASS	0	0	PASS	PASS	0 / 69	PASS	Dataset PASS	0
14T_PK_5599.las	LAS 1.4, PDRF 6	PASS	0	0	PASS	PASS	0 / 69	PASS	Dataset PASS	0
14T_PK_5668.las	LAS 1.4, PDRF 6	PASS	0	0	PASS	PASS	0 / 69	PASS	Dataset PASS	0

DPH-1.1 Report on ASPRS LAS File Format (Tiled Data) - Compliance - continued

File	LAS Version/PDRF	System ID	Legacy Point Count	Legacy Return Counts	File Source ID	Global Encoding	VLRs / EVLRs	WKT	Intensity	Point Count with Bad Return Info
14T_PK_5669.las	LAS 1.4, PDRF 6	PASS	0	0	PASS	PASS	0 / 69	PASS	Dataset PASS	0
14T_PK_5670.las	LAS 1.4, PDRF 6	PASS	0	0	PASS	PASS	0 / 69	PASS	Dataset PASS	0
14T_PK_5671.las	LAS 1.4, PDRF 6	PASS	0	0	PASS	PASS	0 / 69	PASS	Dataset PASS	0
14T_PK_5672.las	LAS 1.4, PDRF 6	PASS	0	0	PASS	PASS	0 / 69	PASS	Dataset PASS	0
14T_PK_5673.las	LAS 1.4, PDRF 6	PASS	0	0	PASS	PASS	0 / 69	PASS	Dataset PASS	0
14T_PK_5674.las	LAS 1.4, PDRF 6	PASS	0	0	PASS	PASS	0 / 69	PASS	Dataset PASS	0
14T_PK_5675.las	LAS 1.4, PDRF 6	PASS	0	0	PASS	PASS	0 / 69	PASS	Dataset PASS	0
14T_PK_5676.las	LAS 1.4, PDRF 6	PASS	0	0	PASS	PASS	0 / 69	PASS	Dataset PASS	0
14T_PK_5677.las	LAS 1.4, PDRF 6	PASS	0	0	PASS	PASS	0 / 69	PASS	Dataset PASS	0
14T_PK_5678.las	LAS 1.4, PDRF 6	PASS	0	0	PASS	PASS	0 / 69	PASS	Dataset PASS	0
14T_PK_5679.las	LAS 1.4, PDRF 6	PASS	0	0	PASS	PASS	0 / 69	PASS	Dataset PASS	0
14T_PK_5680.las	LAS 1.4, PDRF 6	PASS	0	0	PASS	PASS	0 / 69	PASS	Dataset PASS	0
14T_PK_5681.las	LAS 1.4, PDRF 6	PASS	0	0	PASS	PASS	0 / 69	PASS	Dataset PASS	0
14T_PK_5682.las	LAS 1.4, PDRF 6	PASS	0	0	PASS	PASS	0 / 69	PASS	Dataset PASS	0
14T_PK_5683.las	LAS 1.4, PDRF 6	PASS	0	0	PASS	PASS	0 / 69	PASS	Dataset PASS	0
14T_PK_5684.las	LAS 1.4, PDRF 6	PASS	0	0	PASS	PASS	0 / 69	PASS	Dataset PASS	0
14T_PK_5685.las	LAS 1.4, PDRF 6	PASS	0	0	PASS	PASS	0 / 69	PASS	Dataset PASS	0
14T_PK_5686.las	LAS 1.4, PDRF 6	PASS	0	0	PASS	PASS	0 / 69	PASS	Dataset PASS	0
14T_PK_5687.las	LAS 1.4, PDRF 6	PASS	0	0	PASS	PASS	0 / 69	PASS	Dataset PASS	0
14T_PK_5688.las	LAS 1.4, PDRF 6	PASS	0	0	PASS	PASS	0 / 69	PASS	Dataset PASS	0
14T_PK_5689.las	LAS 1.4, PDRF 6	PASS	0	0	PASS	PASS	0 / 69	PASS	Dataset PASS	0
14T_PK_5690.las	LAS 1.4, PDRF 6	PASS	0	0	PASS	PASS	0 / 69	PASS	Dataset PASS	0
14T_PK_5691.las	LAS 1.4, PDRF 6	PASS	0	0	PASS	PASS	0 / 69	PASS	Dataset PASS	0
14T_PK_5692.las	LAS 1.4, PDRF 6	PASS	0	0	PASS	PASS	0 / 69	PASS	Dataset PASS	0
14T_PK_5693.las	LAS 1.4, PDRF 6	PASS	0	0	PASS	PASS	0 / 69	PASS	Dataset PASS	0
14T_PK_5694.las	LAS 1.4, PDRF 6	PASS	0	0	PASS	PASS	0 / 69	PASS	Dataset PASS	0
14T_PK_5695.las	LAS 1.4, PDRF 6	PASS	0	0	PASS	PASS	0 / 69	PASS	Dataset PASS	0
14T_PK_5696.las	LAS 1.4, PDRF 6	PASS	0	0	PASS	PASS	0 / 69	PASS	Dataset PASS	0
14T_PK_5697.las	LAS 1.4, PDRF 6	PASS	0	0	PASS	PASS	0 / 69	PASS	Dataset PASS	0
14T_PK_5698.las	LAS 1.4, PDRF 6	PASS	0	0	PASS	PASS	0 / 69	PASS	Dataset PASS	0
14T_PK_5699.las	LAS 1.4, PDRF 6	PASS	0	0	PASS	PASS	0 / 69	PASS	Dataset PASS	0
14T_PK_5768.las	LAS 1.4, PDRF 6	PASS	0	0	PASS	PASS	0 / 69	PASS	Dataset PASS	0
14T_PK_5769.las	LAS 1.4, PDRF 6	PASS	0	0	PASS	PASS	0 / 69	PASS	Dataset PASS	0
14T_PK_5770.las	LAS 1.4, PDRF 6	PASS	0	0	PASS	PASS	0 / 69	PASS	Dataset PASS	0
14T_PK_5771.las	LAS 1.4, PDRF 6	PASS	0	0	PASS	PASS	0 / 69	PASS	Dataset PASS	0
14T_PK_5772.las	LAS 1.4, PDRF 6	PASS	0	0	PASS	PASS	0 / 69	PASS	Dataset PASS	0
14T_PK_5773.las	LAS 1.4, PDRF 6	PASS	0	0	PASS	PASS	0 / 69	PASS	Dataset PASS	0
14T_PK_5774.las	LAS 1.4, PDRF 6	PASS	0	0	PASS	PASS	0 / 69	PASS	Dataset PASS	0
14T_PK_5775.las	LAS 1.4, PDRF 6	PASS	0	0	PASS	PASS	0 / 69	PASS	Dataset PASS	0
14T_PK_5776.las	LAS 1.4, PDRF 6	PASS	0	0	PASS	PASS	0 / 69	PASS	Dataset PASS	0
14T_PK_5777.las	LAS 1.4, PDRF 6	PASS	0	0	PASS	PASS	0 / 69	PASS	Dataset PASS	0
14T_PK_5778.las	LAS 1.4, PDRF 6	PASS	0	0	PASS	PASS	0 / 69	PASS	Dataset PASS	0
14T_PK_5779.las	LAS 1.4, PDRF 6	PASS	0	0	PASS	PASS	0 / 69	PASS	Dataset PASS	0
14T_PK_5780.las	LAS 1.4, PDRF 6	PASS	0	0	PASS	PASS	0 / 69	PASS	Dataset PASS	0
14T_PK_5781.las	LAS 1.4, PDRF 6	PASS	0	0	PASS	PASS	0 / 69	PASS	Dataset PASS	0
14T_PK_5782.las	LAS 1.4, PDRF 6	PASS	0	0	PASS	PASS	0 / 69	PASS	Dataset PASS	0
14T_PK_5783.las	LAS 1.4, PDRF 6	PASS	0	0	PASS	PASS	0 / 69	PASS	Dataset PASS	0
14T_PK_5784.las	LAS 1.4, PDRF 6	PASS	0	0	PASS	PASS	0 / 69	PASS	Dataset PASS	0
14T_PK_5785.las	LAS 1.4, PDRF 6	PASS	0	0	PASS	PASS	0 / 69	PASS	Dataset PASS	0

DPH-1.1 Report on ASPRS LAS File Format (Tiled Data) - Compliance - continued

File	LAS Version/PDRF	System ID	Legacy Point Count	Legacy Return Counts	File Source ID	Global Encoding	VLRs / EVLRs	WKT	Intensity	Point Count with Bad Return Info
14T_PK_5786.las	LAS 1.4, PDRF 6	PASS	0	0	PASS	PASS	0 / 69	PASS	Dataset PASS	0
14T_PK_5787.las	LAS 1.4, PDRF 6	PASS	0	0	PASS	PASS	0 / 69	PASS	Dataset PASS	0
14T_PK_5788.las	LAS 1.4, PDRF 6	PASS	0	0	PASS	PASS	0 / 69	PASS	Dataset PASS	0
14T_PK_5789.las	LAS 1.4, PDRF 6	PASS	0	0	PASS	PASS	0 / 69	PASS	Dataset PASS	0
14T_PK_5790.las	LAS 1.4, PDRF 6	PASS	0	0	PASS	PASS	0 / 69	PASS	Dataset PASS	0
14T_PK_5791.las	LAS 1.4, PDRF 6	PASS	0	0	PASS	PASS	0 / 69	PASS	Dataset PASS	0
14T_PK_5792.las	LAS 1.4, PDRF 6	PASS	0	0	PASS	PASS	0 / 69	PASS	Dataset PASS	0
14T_PK_5793.las	LAS 1.4, PDRF 6	PASS	0	0	PASS	PASS	0 / 69	PASS	Dataset PASS	0
14T_PK_5794.las	LAS 1.4, PDRF 6	PASS	0	0	PASS	PASS	0 / 69	PASS	Dataset PASS	0
14T_PK_5795.las	LAS 1.4, PDRF 6	PASS	0	0	PASS	PASS	0 / 69	PASS	Dataset PASS	0
14T_PK_5796.las	LAS 1.4, PDRF 6	PASS	0	0	PASS	PASS	0 / 69	PASS	Dataset PASS	0
14T_PK_5797.las	LAS 1.4, PDRF 6	PASS	0	0	PASS	PASS	0 / 69	PASS	Dataset PASS	0
14T_PK_5798.las	LAS 1.4, PDRF 6	PASS	0	0	PASS	PASS	0 / 69	PASS	Dataset PASS	0
14T_PK_5799.las	LAS 1.4, PDRF 6	PASS	0	0	PASS	PASS	0 / 69	PASS	Dataset PASS	0
14T_PK_5868.las	LAS 1.4, PDRF 6	PASS	0	0	PASS	PASS	0 / 69	PASS	Dataset PASS	0
14T_PK_5869.las	LAS 1.4, PDRF 6	PASS	0	0	PASS	PASS	0 / 69	PASS	Dataset PASS	0
14T_PK_5870.las	LAS 1.4, PDRF 6	PASS	0	0	PASS	PASS	0 / 69	PASS	Dataset PASS	0
14T_PK_5871.las	LAS 1.4, PDRF 6	PASS	0	0	PASS	PASS	0 / 69	PASS	Dataset PASS	0
14T_PK_5872.las	LAS 1.4, PDRF 6	PASS	0	0	PASS	PASS	0 / 69	PASS	Dataset PASS	0
14T_PK_5873.las	LAS 1.4, PDRF 6	PASS	0	0	PASS	PASS	0 / 69	PASS	Dataset PASS	0
14T_PK_5874.las	LAS 1.4, PDRF 6	PASS	0	0	PASS	PASS	0 / 69	PASS	Dataset PASS	0
14T_PK_5875.las	LAS 1.4, PDRF 6	PASS	0	0	PASS	PASS	0 / 69	PASS	Dataset PASS	0
14T_PK_5876.las	LAS 1.4, PDRF 6	PASS	0	0	PASS	PASS	0 / 69	PASS	Dataset PASS	0
14T_PK_5877.las	LAS 1.4, PDRF 6	PASS	0	0	PASS	PASS	0 / 69	PASS	Dataset PASS	0
14T_PK_5878.las	LAS 1.4, PDRF 6	PASS	0	0	PASS	PASS	0 / 69	PASS	Dataset PASS	0
14T_PK_5879.las	LAS 1.4, PDRF 6	PASS	0	0	PASS	PASS	0 / 69	PASS	Dataset PASS	0
14T_PK_5880.las	LAS 1.4, PDRF 6	PASS	0	0	PASS	PASS	0 / 69	PASS	Dataset PASS	0
14T_PK_5881.las	LAS 1.4, PDRF 6	PASS	0	0	PASS	PASS	0 / 69	PASS	Dataset PASS	0
14T_PK_5882.las	LAS 1.4, PDRF 6	PASS	0	0	PASS	PASS	0 / 69	PASS	Dataset PASS	0
14T_PK_5883.las	LAS 1.4, PDRF 6	PASS	0	0	PASS	PASS	0 / 69	PASS	Dataset PASS	0
14T_PK_5884.las	LAS 1.4, PDRF 6	PASS	0	0	PASS	PASS	0 / 69	PASS	Dataset PASS	0
14T_PK_5885.las	LAS 1.4, PDRF 6	PASS	0	0	PASS	PASS	0 / 69	PASS	Dataset PASS	0
14T_PK_5886.las	LAS 1.4, PDRF 6	PASS	0	0	PASS	PASS	0 / 69	PASS	Dataset PASS	0
14T_PK_5887.las	LAS 1.4, PDRF 6	PASS	0	0	PASS	PASS	0 / 69	PASS	Dataset PASS	0
14T_PK_5888.las	LAS 1.4, PDRF 6	PASS	0	0	PASS	PASS	0 / 69	PASS	Dataset PASS	0
14T_PK_5889.las	LAS 1.4, PDRF 6	PASS	0	0	PASS	PASS	0 / 69	PASS	Dataset PASS	0
14T_PK_5890.las	LAS 1.4, PDRF 6	PASS	0	0	PASS	PASS	0 / 69	PASS	Dataset PASS	0
14T_PK_5891.las	LAS 1.4, PDRF 6	PASS	0	0	PASS	PASS	0 / 69	PASS	Dataset PASS	0
14T_PK_5892.las	LAS 1.4, PDRF 6	PASS	0	0	PASS	PASS	0 / 69	PASS	Dataset PASS	0
14T_PK_5893.las	LAS 1.4, PDRF 6	PASS	0	0	PASS	PASS	0 / 69	PASS	Dataset PASS	0
14T_PK_5894.las	LAS 1.4, PDRF 6	PASS	0	0	PASS	PASS	0 / 69	PASS	Dataset PASS	0
14T_PK_5895.las	LAS 1.4, PDRF 6	PASS	0	0	PASS	PASS	0 / 69	PASS	Dataset PASS	0
14T_PK_5896.las	LAS 1.4, PDRF 6	PASS	0	0	PASS	PASS	0 / 69	PASS	Dataset PASS	0
14T_PK_5897.las	LAS 1.4, PDRF 6	PASS	0	0	PASS	PASS	0 / 69	PASS	Dataset PASS	0
14T_PK_5898.las	LAS 1.4, PDRF 6	PASS	0	0	PASS	PASS	0 / 69	PASS	Dataset PASS	0
14T_PK_5899.las	LAS 1.4, PDRF 6	PASS	0	0	PASS	PASS	0 / 69	PASS	Dataset PASS	0
14T_PK_5968.las	LAS 1.4, PDRF 6	PASS	0	0	PASS	PASS	0 / 69	PASS	Dataset PASS	0
14T_PK_5969.las	LAS 1.4, PDRF 6	PASS	0	0	PASS	PASS	0 / 69	PASS	Dataset PASS	0
14T_PK_5970.las	LAS 1.4, PDRF 6	PASS	0	0	PASS	PASS	0 / 69	PASS	Dataset PASS	0

DPH-1.1 Report on ASPRS LAS File Format (Tiled Data) - Compliance - continued

File	LAS Version/PDRF	System ID	Legacy Point Count	Legacy Return Counts	File Source ID	Global Encoding	VLRs / EVLRs	WKT	Intensity	Point Count with Bad Return Info
14T_PK_5971.las	LAS 1.4, PDRF 6	PASS	0	0	PASS	PASS	0 / 69	PASS	Dataset PASS	0
14T_PK_5972.las	LAS 1.4, PDRF 6	PASS	0	0	PASS	PASS	0 / 69	PASS	Dataset PASS	0
14T_PK_5973.las	LAS 1.4, PDRF 6	PASS	0	0	PASS	PASS	0 / 69	PASS	Dataset PASS	0
14T_PK_5974.las	LAS 1.4, PDRF 6	PASS	0	0	PASS	PASS	0 / 69	PASS	Dataset PASS	0
14T_PK_5975.las	LAS 1.4, PDRF 6	PASS	0	0	PASS	PASS	0 / 69	PASS	Dataset PASS	0
14T_PK_5976.las	LAS 1.4, PDRF 6	PASS	0	0	PASS	PASS	0 / 69	PASS	Dataset PASS	0
14T_PK_5977.las	LAS 1.4, PDRF 6	PASS	0	0	PASS	PASS	0 / 69	PASS	Dataset PASS	0
14T_PK_5978.las	LAS 1.4, PDRF 6	PASS	0	0	PASS	PASS	0 / 69	PASS	Dataset PASS	0
14T_PK_5979.las	LAS 1.4, PDRF 6	PASS	0	0	PASS	PASS	0 / 69	PASS	Dataset PASS	0
14T_PK_5980.las	LAS 1.4, PDRF 6	PASS	0	0	PASS	PASS	0 / 69	PASS	Dataset PASS	0
14T_PK_5981.las	LAS 1.4, PDRF 6	PASS	0	0	PASS	PASS	0 / 69	PASS	Dataset PASS	0
14T_PK_5982.las	LAS 1.4, PDRF 6	PASS	0	0	PASS	PASS	0 / 69	PASS	Dataset PASS	0
14T_PK_5983.las	LAS 1.4, PDRF 6	PASS	0	0	PASS	PASS	0 / 69	PASS	Dataset PASS	0
14T_PK_5984.las	LAS 1.4, PDRF 6	PASS	0	0	PASS	PASS	0 / 69	PASS	Dataset PASS	0
14T_PK_5985.las	LAS 1.4, PDRF 6	PASS	0	0	PASS	PASS	0 / 69	PASS	Dataset PASS	0
14T_PK_5986.las	LAS 1.4, PDRF 6	PASS	0	0	PASS	PASS	0 / 69	PASS	Dataset PASS	0
14T_PK_5987.las	LAS 1.4, PDRF 6	PASS	0	0	PASS	PASS	0 / 69	PASS	Dataset PASS	0
14T_PK_5988.las	LAS 1.4, PDRF 6	PASS	0	0	PASS	PASS	0 / 69	PASS	Dataset PASS	0
14T_PK_5989.las	LAS 1.4, PDRF 6	PASS	0	0	PASS	PASS	0 / 69	PASS	Dataset PASS	0
14T_PK_5990.las	LAS 1.4, PDRF 6	PASS	0	0	PASS	PASS	0 / 69	PASS	Dataset PASS	0
14T_PK_5991.las	LAS 1.4, PDRF 6	PASS	0	0	PASS	PASS	0 / 69	PASS	Dataset PASS	0
14T_PK_5992.las	LAS 1.4, PDRF 6	PASS	0	0	PASS	PASS	0 / 69	PASS	Dataset PASS	0
14T_PK_5993.las	LAS 1.4, PDRF 6	PASS	0	0	PASS	PASS	0 / 69	PASS	Dataset PASS	0
14T_PK_5994.las	LAS 1.4, PDRF 6	PASS	0	0	PASS	PASS	0 / 69	PASS	Dataset PASS	0
14T_PK_5995.las	LAS 1.4, PDRF 6	PASS	0	0	PASS	PASS	0 / 69	PASS	Dataset PASS	0
14T_PK_5996.las	LAS 1.4, PDRF 6	PASS	0	0	PASS	PASS	0 / 69	PASS	Dataset PASS	0
14T_PK_5997.las	LAS 1.4, PDRF 6	PASS	0	0	PASS	PASS	0 / 69	PASS	Dataset PASS	0
14T_PK_5998.las	LAS 1.4, PDRF 6	PASS	0	0	PASS	PASS	0 / 69	PASS	Dataset PASS	0
14T_PK_5999.las	LAS 1.4, PDRF 6	PASS	0	0	PASS	PASS	0 / 69	PASS	Dataset PASS	0
14T_PK_6068.las	LAS 1.4, PDRF 6	PASS	0	0	PASS	PASS	0 / 69	PASS	Dataset PASS	0
14T_PK_6069.las	LAS 1.4, PDRF 6	PASS	0	0	PASS	PASS	0 / 69	PASS	Dataset PASS	0
14T_PK_6070.las	LAS 1.4, PDRF 6	PASS	0	0	PASS	PASS	0 / 69	PASS	Dataset PASS	0
14T_PK_6071.las	LAS 1.4, PDRF 6	PASS	0	0	PASS	PASS	0 / 69	PASS	Dataset PASS	0
14T_PK_6072.las	LAS 1.4, PDRF 6	PASS	0	0	PASS	PASS	0 / 69	PASS	Dataset PASS	0
14T_PK_6073.las	LAS 1.4, PDRF 6	PASS	0	0	PASS	PASS	0 / 69	PASS	Dataset PASS	0
14T_PK_6074.las	LAS 1.4, PDRF 6	PASS	0	0	PASS	PASS	0 / 69	PASS	Dataset PASS	0
14T_PK_6075.las	LAS 1.4, PDRF 6	PASS	0	0	PASS	PASS	0 / 69	PASS	Dataset PASS	0
14T_PK_6076.las	LAS 1.4, PDRF 6	PASS	0	0	PASS	PASS	0 / 69	PASS	Dataset PASS	0
14T_PK_6077.las	LAS 1.4, PDRF 6	PASS	0	0	PASS	PASS	0 / 69	PASS	Dataset PASS	0
14T_PK_6078.las	LAS 1.4, PDRF 6	PASS	0	0	PASS	PASS	0 / 69	PASS	Dataset PASS	0
14T_PK_6079.las	LAS 1.4, PDRF 6	PASS	0	0	PASS	PASS	0 / 69	PASS	Dataset PASS	0
14T_PK_6080.las	LAS 1.4, PDRF 6	PASS	0	0	PASS	PASS	0 / 69	PASS	Dataset PASS	0
14T_PK_6081.las	LAS 1.4, PDRF 6	PASS	0	0	PASS	PASS	0 / 69	PASS	Dataset PASS	0
14T_PK_6082.las	LAS 1.4, PDRF 6	PASS	0	0	PASS	PASS	0 / 69	PASS	Dataset PASS	0
14T_PK_6083.las	LAS 1.4, PDRF 6	PASS	0	0	PASS	PASS	0 / 69	PASS	Dataset PASS	0
14T_PK_6084.las	LAS 1.4, PDRF 6	PASS	0	0	PASS	PASS	0 / 69	PASS	Dataset PASS	0
14T_PK_6085.las	LAS 1.4, PDRF 6	PASS	0	0	PASS	PASS	0 / 69	PASS	Dataset PASS	0
14T_PK_6086.las	LAS 1.4, PDRF 6	PASS	0	0	PASS	PASS	0 / 69	PASS	Dataset PASS	0
14T_PK_6087.las	LAS 1.4, PDRF 6	PASS	0	0	PASS	PASS	0 / 69	PASS	Dataset PASS	0

DPH-1.1 Report on ASPRS LAS File Format (Tiled Data) - Compliance - continued

File	LAS Version/PDRF	System ID	Legacy Point Count	Legacy Return Counts	File Source ID	Global Encoding	VLRs / EVLRs	WKT	Intensity	Point Count with Bad Return Info
14T_PK_6088.las	LAS 1.4, PDRF 6	PASS	0	0	PASS	PASS	0 / 69	PASS	Dataset PASS	0
14T_PK_6089.las	LAS 1.4, PDRF 6	PASS	0	0	PASS	PASS	0 / 69	PASS	Dataset PASS	0
14T_PK_6090.las	LAS 1.4, PDRF 6	PASS	0	0	PASS	PASS	0 / 69	PASS	Dataset PASS	0
14T_PK_6091.las	LAS 1.4, PDRF 6	PASS	0	0	PASS	PASS	0 / 69	PASS	Dataset PASS	0
14T_PK_6092.las	LAS 1.4, PDRF 6	PASS	0	0	PASS	PASS	0 / 69	PASS	Dataset PASS	0
14T_PK_6093.las	LAS 1.4, PDRF 6	PASS	0	0	PASS	PASS	0 / 69	PASS	Dataset PASS	0
14T_PK_6094.las	LAS 1.4, PDRF 6	PASS	0	0	PASS	PASS	0 / 69	PASS	Dataset PASS	0
14T_PK_6095.las	LAS 1.4, PDRF 6	PASS	0	0	PASS	PASS	0 / 69	PASS	Dataset PASS	0
14T_PK_6096.las	LAS 1.4, PDRF 6	PASS	0	0	PASS	PASS	0 / 69	PASS	Dataset PASS	0
14T_PK_6097.las	LAS 1.4, PDRF 6	PASS	0	0	PASS	PASS	0 / 69	PASS	Dataset PASS	0
14T_PK_6098.las	LAS 1.4, PDRF 6	PASS	0	0	PASS	PASS	0 / 69	PASS	Dataset PASS	0
14T_PK_6099.las	LAS 1.4, PDRF 6	PASS	0	0	PASS	PASS	0 / 69	PASS	Dataset PASS	0
14T_PK_6168.las	LAS 1.4, PDRF 6	PASS	0	0	PASS	PASS	0 / 69	PASS	Dataset PASS	0
14T_PK_6169.las	LAS 1.4, PDRF 6	PASS	0	0	PASS	PASS	0 / 69	PASS	Dataset PASS	0
14T_PK_6170.las	LAS 1.4, PDRF 6	PASS	0	0	PASS	PASS	0 / 69	PASS	Dataset PASS	0
14T_PK_6171.las	LAS 1.4, PDRF 6	PASS	0	0	PASS	PASS	0 / 69	PASS	Dataset PASS	0
14T_PK_6172.las	LAS 1.4, PDRF 6	PASS	0	0	PASS	PASS	0 / 69	PASS	Dataset PASS	0
14T_PK_6173.las	LAS 1.4, PDRF 6	PASS	0	0	PASS	PASS	0 / 69	PASS	Dataset PASS	0
14T_PK_6174.las	LAS 1.4, PDRF 6	PASS	0	0	PASS	PASS	0 / 69	PASS	Dataset PASS	0
14T_PK_6175.las	LAS 1.4, PDRF 6	PASS	0	0	PASS	PASS	0 / 69	PASS	Dataset PASS	0
14T_PK_6176.las	LAS 1.4, PDRF 6	PASS	0	0	PASS	PASS	0 / 69	PASS	Dataset PASS	0
14T_PK_6177.las	LAS 1.4, PDRF 6	PASS	0	0	PASS	PASS	0 / 69	PASS	Dataset PASS	0
14T_PK_6178.las	LAS 1.4, PDRF 6	PASS	0	0	PASS	PASS	0 / 69	PASS	Dataset PASS	0
14T_PK_6179.las	LAS 1.4, PDRF 6	PASS	0	0	PASS	PASS	0 / 69	PASS	Dataset PASS	0
14T_PK_6180.las	LAS 1.4, PDRF 6	PASS	0	0	PASS	PASS	0 / 69	PASS	Dataset PASS	0
14T_PK_6181.las	LAS 1.4, PDRF 6	PASS	0	0	PASS	PASS	0 / 69	PASS	Dataset PASS	0
14T_PK_6182.las	LAS 1.4, PDRF 6	PASS	0	0	PASS	PASS	0 / 69	PASS	Dataset PASS	0
14T_PK_6183.las	LAS 1.4, PDRF 6	PASS	0	0	PASS	PASS	0 / 69	PASS	Dataset PASS	0
14T_PK_6184.las	LAS 1.4, PDRF 6	PASS	0	0	PASS	PASS	0 / 69	PASS	Dataset PASS	0
14T_PK_6185.las	LAS 1.4, PDRF 6	PASS	0	0	PASS	PASS	0 / 69	PASS	Dataset PASS	0
14T_PK_6186.las	LAS 1.4, PDRF 6	PASS	0	0	PASS	PASS	0 / 69	PASS	Dataset PASS	0
14T_PK_6187.las	LAS 1.4, PDRF 6	PASS	0	0	PASS	PASS	0 / 69	PASS	Dataset PASS	0
14T_PK_6188.las	LAS 1.4, PDRF 6	PASS	0	0	PASS	PASS	0 / 69	PASS	Dataset PASS	0
14T_PK_6189.las	LAS 1.4, PDRF 6	PASS	0	0	PASS	PASS	0 / 69	PASS	Dataset PASS	0
14T_PK_6190.las	LAS 1.4, PDRF 6	PASS	0	0	PASS	PASS	0 / 69	PASS	Dataset PASS	0
14T_PK_6191.las	LAS 1.4, PDRF 6	PASS	0	0	PASS	PASS	0 / 69	PASS	Dataset PASS	0
14T_PK_6192.las	LAS 1.4, PDRF 6	PASS	0	0	PASS	PASS	0 / 69	PASS	Dataset PASS	0
14T_PK_6193.las	LAS 1.4, PDRF 6	PASS	0	0	PASS	PASS	0 / 69	PASS	Dataset PASS	0
14T_PK_6194.las	LAS 1.4, PDRF 6	PASS	0	0	PASS	PASS	0 / 69	PASS	Dataset PASS	0
14T_PK_6195.las	LAS 1.4, PDRF 6	PASS	0	0	PASS	PASS	0 / 69	PASS	Dataset PASS	0
14T_PK_6196.las	LAS 1.4, PDRF 6	PASS	0	0	PASS	PASS	0 / 69	PASS	Dataset PASS	0
14T_PK_6197.las	LAS 1.4, PDRF 6	PASS	0	0	PASS	PASS	0 / 69	PASS	Dataset PASS	0
14T_PK_6198.las	LAS 1.4, PDRF 6	PASS	0	0	PASS	PASS	0 / 69	PASS	Dataset PASS	0
14T_PK_6199.las	LAS 1.4, PDRF 6	PASS	0	0	PASS	PASS	0 / 69	PASS	Dataset PASS	0
14T_PK_6268.las	LAS 1.4, PDRF 6	PASS	0	0	PASS	PASS	0 / 69	PASS	Dataset PASS	0
14T_PK_6269.las	LAS 1.4, PDRF 6	PASS	0	0	PASS	PASS	0 / 69	PASS	Dataset PASS	0
14T_PK_6270.las	LAS 1.4, PDRF 6	PASS	0	0	PASS	PASS	0 / 69	PASS	Dataset PASS	0
14T_PK_6271.las	LAS 1.4, PDRF 6	PASS	0	0	PASS	PASS	0 / 69	PASS	Dataset PASS	0
14T_PK_6272.las	LAS 1.4, PDRF 6	PASS	0	0	PASS	PASS	0 / 69	PASS	Dataset PASS	0

DPH-1.1 Report on ASPRS LAS File Format (Tiled Data) - Compliance - continued

File	LAS Version/PDRF	System ID	Legacy Point Count	Legacy Return Counts	File Source ID	Global Encoding	VLRs / EVLRs	WKT	Intensity	Point Count with Bad Return Info
14T_PK_6273.las	LAS 1.4, PDRF 6	PASS	0	0	PASS	PASS	0 / 69	PASS	Dataset PASS	0
14T_PK_6274.las	LAS 1.4, PDRF 6	PASS	0	0	PASS	PASS	0 / 69	PASS	Dataset PASS	0
14T_PK_6275.las	LAS 1.4, PDRF 6	PASS	0	0	PASS	PASS	0 / 69	PASS	Dataset PASS	0
14T_PK_6276.las	LAS 1.4, PDRF 6	PASS	0	0	PASS	PASS	0 / 69	PASS	Dataset PASS	0
14T_PK_6277.las	LAS 1.4, PDRF 6	PASS	0	0	PASS	PASS	0 / 69	PASS	Dataset PASS	0
14T_PK_6278.las	LAS 1.4, PDRF 6	PASS	0	0	PASS	PASS	0 / 69	PASS	Dataset PASS	0
14T_PK_6279.las	LAS 1.4, PDRF 6	PASS	0	0	PASS	PASS	0 / 69	PASS	Dataset PASS	0
14T_PK_6280.las	LAS 1.4, PDRF 6	PASS	0	0	PASS	PASS	0 / 69	PASS	Dataset PASS	0
14T_PK_6281.las	LAS 1.4, PDRF 6	PASS	0	0	PASS	PASS	0 / 69	PASS	Dataset PASS	0
14T_PK_6282.las	LAS 1.4, PDRF 6	PASS	0	0	PASS	PASS	0 / 69	PASS	Dataset PASS	0
14T_PK_6283.las	LAS 1.4, PDRF 6	PASS	0	0	PASS	PASS	0 / 69	PASS	Dataset PASS	0
14T_PK_6284.las	LAS 1.4, PDRF 6	PASS	0	0	PASS	PASS	0 / 69	PASS	Dataset PASS	0
14T_PK_6285.las	LAS 1.4, PDRF 6	PASS	0	0	PASS	PASS	0 / 69	PASS	Dataset PASS	0
14T_PK_6286.las	LAS 1.4, PDRF 6	PASS	0	0	PASS	PASS	0 / 69	PASS	Dataset PASS	0
14T_PK_6287.las	LAS 1.4, PDRF 6	PASS	0	0	PASS	PASS	0 / 69	PASS	Dataset PASS	0
14T_PK_6288.las	LAS 1.4, PDRF 6	PASS	0	0	PASS	PASS	0 / 69	PASS	Dataset PASS	0
14T_PK_6289.las	LAS 1.4, PDRF 6	PASS	0	0	PASS	PASS	0 / 69	PASS	Dataset PASS	0
14T_PK_6290.las	LAS 1.4, PDRF 6	PASS	0	0	PASS	PASS	0 / 69	PASS	Dataset PASS	0
14T_PK_6291.las	LAS 1.4, PDRF 6	PASS	0	0	PASS	PASS	0 / 69	PASS	Dataset PASS	0
14T_PK_6292.las	LAS 1.4, PDRF 6	PASS	0	0	PASS	PASS	0 / 69	PASS	Dataset PASS	0
14T_PK_6293.las	LAS 1.4, PDRF 6	PASS	0	0	PASS	PASS	0 / 69	PASS	Dataset PASS	0
14T_PK_6294.las	LAS 1.4, PDRF 6	PASS	0	0	PASS	PASS	0 / 69	PASS	Dataset PASS	0
14T_PK_6295.las	LAS 1.4, PDRF 6	PASS	0	0	PASS	PASS	0 / 69	PASS	Dataset PASS	0
14T_PK_6296.las	LAS 1.4, PDRF 6	PASS	0	0	PASS	PASS	0 / 69	PASS	Dataset PASS	0
14T_PK_6297.las	LAS 1.4, PDRF 6	PASS	0	0	PASS	PASS	0 / 69	PASS	Dataset PASS	0
14T_PK_6298.las	LAS 1.4, PDRF 6	PASS	0	0	PASS	PASS	0 / 69	PASS	Dataset PASS	0
14T_PK_6299.las	LAS 1.4, PDRF 6	PASS	0	0	PASS	PASS	0 / 69	PASS	Dataset PASS	0
14T_PK_6368.las	LAS 1.4, PDRF 6	PASS	0	0	PASS	PASS	0 / 69	PASS	Dataset PASS	0
14T_PK_6369.las	LAS 1.4, PDRF 6	PASS	0	0	PASS	PASS	0 / 69	PASS	Dataset PASS	0
14T_PK_6370.las	LAS 1.4, PDRF 6	PASS	0	0	PASS	PASS	0 / 69	PASS	Dataset PASS	0
14T_PK_6371.las	LAS 1.4, PDRF 6	PASS	0	0	PASS	PASS	0 / 69	PASS	Dataset PASS	0
14T_PK_6372.las	LAS 1.4, PDRF 6	PASS	0	0	PASS	PASS	0 / 69	PASS	Dataset PASS	0
14T_PK_6373.las	LAS 1.4, PDRF 6	PASS	0	0	PASS	PASS	0 / 69	PASS	Dataset PASS	0
14T_PK_6374.las	LAS 1.4, PDRF 6	PASS	0	0	PASS	PASS	0 / 69	PASS	Dataset PASS	0
14T_PK_6375.las	LAS 1.4, PDRF 6	PASS	0	0	PASS	PASS	0 / 69	PASS	Dataset PASS	0
14T_PK_6376.las	LAS 1.4, PDRF 6	PASS	0	0	PASS	PASS	0 / 69	PASS	Dataset PASS	0
14T_PK_6377.las	LAS 1.4, PDRF 6	PASS	0	0	PASS	PASS	0 / 69	PASS	Dataset PASS	0
14T_PK_6378.las	LAS 1.4, PDRF 6	PASS	0	0	PASS	PASS	0 / 69	PASS	Dataset PASS	0
14T_PK_6379.las	LAS 1.4, PDRF 6	PASS	0	0	PASS	PASS	0 / 69	PASS	Dataset PASS	0
14T_PK_6380.las	LAS 1.4, PDRF 6	PASS	0	0	PASS	PASS	0 / 69	PASS	Dataset PASS	0
14T_PK_6381.las	LAS 1.4, PDRF 6	PASS	0	0	PASS	PASS	0 / 69	PASS	Dataset PASS	0
14T_PK_6382.las	LAS 1.4, PDRF 6	PASS	0	0	PASS	PASS	0 / 69	PASS	Dataset PASS	0
14T_PK_6383.las	LAS 1.4, PDRF 6	PASS	0	0	PASS	PASS	0 / 69	PASS	Dataset PASS	0
14T_PK_6384.las	LAS 1.4, PDRF 6	PASS	0	0	PASS	PASS	0 / 69	PASS	Dataset PASS	0
14T_PK_6385.las	LAS 1.4, PDRF 6	PASS	0	0	PASS	PASS	0 / 69	PASS	Dataset PASS	0
14T_PK_6386.las	LAS 1.4, PDRF 6	PASS	0	0	PASS	PASS	0 / 69	PASS	Dataset PASS	0
14T_PK_6387.las	LAS 1.4, PDRF 6	PASS	0	0	PASS	PASS	0 / 69	PASS	Dataset PASS	0
14T_PK_6388.las	LAS 1.4, PDRF 6	PASS	0	0	PASS	PASS	0 / 69	PASS	Dataset PASS	0
14T_PK_6389.las	LAS 1.4, PDRF 6	PASS	0	0	PASS	PASS	0 / 69	PASS	Dataset PASS	0

DPH-1.1 Report on ASPRS LAS File Format (Tiled Data) - Compliance - continued

File	LAS Version/PDRF	System ID	Legacy Point Count	Legacy Return Counts	File Source ID	Global Encoding	VLRs / EVLRs	WKT	Intensity	Point Count with Bad Return Info
14T_PK_6390.las	LAS 1.4, PDRF 6	PASS	0	0	PASS	PASS	0 / 69	PASS	Dataset PASS	0
14T_PK_6391.las	LAS 1.4, PDRF 6	PASS	0	0	PASS	PASS	0 / 69	PASS	Dataset PASS	0
14T_PK_6392.las	LAS 1.4, PDRF 6	PASS	0	0	PASS	PASS	0 / 69	PASS	Dataset PASS	0
14T_PK_6393.las	LAS 1.4, PDRF 6	PASS	0	0	PASS	PASS	0 / 69	PASS	Dataset PASS	0
14T_PK_6394.las	LAS 1.4, PDRF 6	PASS	0	0	PASS	PASS	0 / 69	PASS	Dataset PASS	0
14T_PK_6395.las	LAS 1.4, PDRF 6	PASS	0	0	PASS	PASS	0 / 69	PASS	Dataset PASS	0
14T_PK_6396.las	LAS 1.4, PDRF 6	PASS	0	0	PASS	PASS	0 / 69	PASS	Dataset PASS	0
14T_PK_6397.las	LAS 1.4, PDRF 6	PASS	0	0	PASS	PASS	0 / 69	PASS	Dataset PASS	0
14T_PK_6398.las	LAS 1.4, PDRF 6	PASS	0	0	PASS	PASS	0 / 69	PASS	Dataset PASS	0
14T_PK_6399.las	LAS 1.4, PDRF 6	PASS	0	0	PASS	PASS	0 / 69	PASS	Dataset PASS	0
14T_PK_6468.las	LAS 1.4, PDRF 6	PASS	0	0	PASS	PASS	0 / 69	PASS	Dataset PASS	0
14T_PK_6469.las	LAS 1.4, PDRF 6	PASS	0	0	PASS	PASS	0 / 69	PASS	Dataset PASS	0
14T_PK_6470.las	LAS 1.4, PDRF 6	PASS	0	0	PASS	PASS	0 / 69	PASS	Dataset PASS	0
14T_PK_6471.las	LAS 1.4, PDRF 6	PASS	0	0	PASS	PASS	0 / 69	PASS	Dataset PASS	0
14T_PK_6472.las	LAS 1.4, PDRF 6	PASS	0	0	PASS	PASS	0 / 69	PASS	Dataset PASS	0
14T_PK_6473.las	LAS 1.4, PDRF 6	PASS	0	0	PASS	PASS	0 / 69	PASS	Dataset PASS	0
14T_PK_6474.las	LAS 1.4, PDRF 6	PASS	0	0	PASS	PASS	0 / 69	PASS	Dataset PASS	0
14T_PK_6475.las	LAS 1.4, PDRF 6	PASS	0	0	PASS	PASS	0 / 69	PASS	Dataset PASS	0
14T_PK_6476.las	LAS 1.4, PDRF 6	PASS	0	0	PASS	PASS	0 / 69	PASS	Dataset PASS	0
14T_PK_6477.las	LAS 1.4, PDRF 6	PASS	0	0	PASS	PASS	0 / 69	PASS	Dataset PASS	0
14T_PK_6478.las	LAS 1.4, PDRF 6	PASS	0	0	PASS	PASS	0 / 69	PASS	Dataset PASS	0
14T_PK_6479.las	LAS 1.4, PDRF 6	PASS	0	0	PASS	PASS	0 / 69	PASS	Dataset PASS	0
14T_PK_6480.las	LAS 1.4, PDRF 6	PASS	0	0	PASS	PASS	0 / 69	PASS	Dataset PASS	0
14T_PK_6481.las	LAS 1.4, PDRF 6	PASS	0	0	PASS	PASS	0 / 69	PASS	Dataset PASS	0
14T_PK_6482.las	LAS 1.4, PDRF 6	PASS	0	0	PASS	PASS	0 / 69	PASS	Dataset PASS	0
14T_PK_6483.las	LAS 1.4, PDRF 6	PASS	0	0	PASS	PASS	0 / 69	PASS	Dataset PASS	0
14T_PK_6484.las	LAS 1.4, PDRF 6	PASS	0	0	PASS	PASS	0 / 69	PASS	Dataset PASS	0
14T_PK_6485.las	LAS 1.4, PDRF 6	PASS	0	0	PASS	PASS	0 / 69	PASS	Dataset PASS	0
14T_PK_6486.las	LAS 1.4, PDRF 6	PASS	0	0	PASS	PASS	0 / 69	PASS	Dataset PASS	0
14T_PK_6487.las	LAS 1.4, PDRF 6	PASS	0	0	PASS	PASS	0 / 69	PASS	Dataset PASS	0
14T_PK_6488.las	LAS 1.4, PDRF 6	PASS	0	0	PASS	PASS	0 / 69	PASS	Dataset PASS	0
14T_PK_6489.las	LAS 1.4, PDRF 6	PASS	0	0	PASS	PASS	0 / 69	PASS	Dataset PASS	0
14T_PK_6490.las	LAS 1.4, PDRF 6	PASS	0	0	PASS	PASS	0 / 69	PASS	Dataset PASS	0
14T_PK_6491.las	LAS 1.4, PDRF 6	PASS	0	0	PASS	PASS	0 / 69	PASS	Dataset PASS	0
14T_PK_6492.las	LAS 1.4, PDRF 6	PASS	0	0	PASS	PASS	0 / 69	PASS	Dataset PASS	0
14T_PK_6493.las	LAS 1.4, PDRF 6	PASS	0	0	PASS	PASS	0 / 69	PASS	Dataset PASS	0
14T_PK_6494.las	LAS 1.4, PDRF 6	PASS	0	0	PASS	PASS	0 / 69	PASS	Dataset PASS	0
14T_PK_6495.las	LAS 1.4, PDRF 6	PASS	0	0	PASS	PASS	0 / 69	PASS	Dataset PASS	0
14T_PK_6496.las	LAS 1.4, PDRF 6	PASS	0	0	PASS	PASS	0 / 69	PASS	Dataset PASS	0
14T_PK_6497.las	LAS 1.4, PDRF 6	PASS	0	0	PASS	PASS	0 / 69	PASS	Dataset PASS	0
14T_PK_6498.las	LAS 1.4, PDRF 6	PASS	0	0	PASS	PASS	0 / 69	PASS	Dataset PASS	0
14T_PK_6499.las	LAS 1.4, PDRF 6	PASS	0	0	PASS	PASS	0 / 69	PASS	Dataset PASS	0
14T_PK_6568.las	LAS 1.4, PDRF 6	PASS	0	0	PASS	PASS	0 / 69	PASS	Dataset PASS	0
14T_PK_6569.las	LAS 1.4, PDRF 6	PASS	0	0	PASS	PASS	0 / 69	PASS	Dataset PASS	0
14T_PK_6570.las	LAS 1.4, PDRF 6	PASS	0	0	PASS	PASS	0 / 69	PASS	Dataset PASS	0
14T_PK_6571.las	LAS 1.4, PDRF 6	PASS	0	0	PASS	PASS	0 / 69	PASS	Dataset PASS	0
14T_PK_6572.las	LAS 1.4, PDRF 6	PASS	0	0	PASS	PASS	0 / 69	PASS	Dataset PASS	0
14T_PK_6573.las	LAS 1.4, PDRF 6	PASS	0	0	PASS	PASS	0 / 69	PASS	Dataset PASS	0
14T_PK_6574.las	LAS 1.4, PDRF 6	PASS	0	0	PASS	PASS	0 / 69	PASS	Dataset PASS	0

DPH-1.1 Report on ASPRS LAS File Format (Tiled Data) - Compliance - continued

File	LAS Version/PDRF	System ID	Legacy Point Count	Legacy Return Counts	File Source ID	Global Encoding	VLRs / EVLRs	WKT	Intensity	Point Count with Bad Return Info
14T_PK_6575.las	LAS 1.4, PDRF 6	PASS	0	0	PASS	PASS	0 / 69	PASS	Dataset PASS	0
14T_PK_6576.las	LAS 1.4, PDRF 6	PASS	0	0	PASS	PASS	0 / 69	PASS	Dataset PASS	0
14T_PK_6577.las	LAS 1.4, PDRF 6	PASS	0	0	PASS	PASS	0 / 69	PASS	Dataset PASS	0
14T_PK_6578.las	LAS 1.4, PDRF 6	PASS	0	0	PASS	PASS	0 / 69	PASS	Dataset PASS	0
14T_PK_6579.las	LAS 1.4, PDRF 6	PASS	0	0	PASS	PASS	0 / 69	PASS	Dataset PASS	0
14T_PK_6580.las	LAS 1.4, PDRF 6	PASS	0	0	PASS	PASS	0 / 69	PASS	Dataset PASS	0
14T_PK_6581.las	LAS 1.4, PDRF 6	PASS	0	0	PASS	PASS	0 / 69	PASS	Dataset PASS	0
14T_PK_6582.las	LAS 1.4, PDRF 6	PASS	0	0	PASS	PASS	0 / 69	PASS	Dataset PASS	0
14T_PK_6583.las	LAS 1.4, PDRF 6	PASS	0	0	PASS	PASS	0 / 69	PASS	Dataset PASS	0
14T_PK_6584.las	LAS 1.4, PDRF 6	PASS	0	0	PASS	PASS	0 / 69	PASS	Dataset PASS	0
14T_PK_6585.las	LAS 1.4, PDRF 6	PASS	0	0	PASS	PASS	0 / 69	PASS	Dataset PASS	0
14T_PK_6586.las	LAS 1.4, PDRF 6	PASS	0	0	PASS	PASS	0 / 69	PASS	Dataset PASS	0
14T_PK_6587.las	LAS 1.4, PDRF 6	PASS	0	0	PASS	PASS	0 / 69	PASS	Dataset PASS	0
14T_PK_6588.las	LAS 1.4, PDRF 6	PASS	0	0	PASS	PASS	0 / 69	PASS	Dataset PASS	0
14T_PK_6589.las	LAS 1.4, PDRF 6	PASS	0	0	PASS	PASS	0 / 69	PASS	Dataset PASS	0
14T_PK_6590.las	LAS 1.4, PDRF 6	PASS	0	0	PASS	PASS	0 / 69	PASS	Dataset PASS	0
14T_PK_6591.las	LAS 1.4, PDRF 6	PASS	0	0	PASS	PASS	0 / 69	PASS	Dataset PASS	0
14T_PK_6592.las	LAS 1.4, PDRF 6	PASS	0	0	PASS	PASS	0 / 69	PASS	Dataset PASS	0
14T_PK_6593.las	LAS 1.4, PDRF 6	PASS	0	0	PASS	PASS	0 / 69	PASS	Dataset PASS	0
14T_PK_6594.las	LAS 1.4, PDRF 6	PASS	0	0	PASS	PASS	0 / 69	PASS	Dataset PASS	0
14T_PK_6595.las	LAS 1.4, PDRF 6	PASS	0	0	PASS	PASS	0 / 69	PASS	Dataset PASS	0
14T_PK_6596.las	LAS 1.4, PDRF 6	PASS	0	0	PASS	PASS	0 / 69	PASS	Dataset PASS	0
14T_PK_6597.las	LAS 1.4, PDRF 6	PASS	0	0	PASS	PASS	0 / 69	PASS	Dataset PASS	0
14T_PK_6598.las	LAS 1.4, PDRF 6	PASS	0	0	PASS	PASS	0 / 69	PASS	Dataset PASS	0
14T_PK_6599.las	LAS 1.4, PDRF 6	PASS	0	0	PASS	PASS	0 / 69	PASS	Dataset PASS	0
14T_PK_6668.las	LAS 1.4, PDRF 6	PASS	0	0	PASS	PASS	0 / 69	PASS	Dataset PASS	0
14T_PK_6669.las	LAS 1.4, PDRF 6	PASS	0	0	PASS	PASS	0 / 69	PASS	Dataset PASS	0
14T_PK_6670.las	LAS 1.4, PDRF 6	PASS	0	0	PASS	PASS	0 / 69	PASS	Dataset PASS	0
14T_PK_6671.las	LAS 1.4, PDRF 6	PASS	0	0	PASS	PASS	0 / 69	PASS	Dataset PASS	0
14T_PK_6672.las	LAS 1.4, PDRF 6	PASS	0	0	PASS	PASS	0 / 69	PASS	Dataset PASS	0
14T_PK_6673.las	LAS 1.4, PDRF 6	PASS	0	0	PASS	PASS	0 / 69	PASS	Dataset PASS	0
14T_PK_6674.las	LAS 1.4, PDRF 6	PASS	0	0	PASS	PASS	0 / 69	PASS	Dataset PASS	0
14T_PK_6675.las	LAS 1.4, PDRF 6	PASS	0	0	PASS	PASS	0 / 69	PASS	Dataset PASS	0
14T_PK_6676.las	LAS 1.4, PDRF 6	PASS	0	0	PASS	PASS	0 / 69	PASS	Dataset PASS	0
14T_PK_6677.las	LAS 1.4, PDRF 6	PASS	0	0	PASS	PASS	0 / 69	PASS	Dataset PASS	0
14T_PK_6678.las	LAS 1.4, PDRF 6	PASS	0	0	PASS	PASS	0 / 69	PASS	Dataset PASS	0
14T_PK_6679.las	LAS 1.4, PDRF 6	PASS	0	0	PASS	PASS	0 / 69	PASS	Dataset PASS	0
14T_PK_6680.las	LAS 1.4, PDRF 6	PASS	0	0	PASS	PASS	0 / 69	PASS	Dataset PASS	0
14T_PK_6681.las	LAS 1.4, PDRF 6	PASS	0	0	PASS	PASS	0 / 69	PASS	Dataset PASS	0
14T_PK_6682.las	LAS 1.4, PDRF 6	PASS	0	0	PASS	PASS	0 / 69	PASS	Dataset PASS	0
14T_PK_6683.las	LAS 1.4, PDRF 6	PASS	0	0	PASS	PASS	0 / 69	PASS	Dataset PASS	0
14T_PK_6684.las	LAS 1.4, PDRF 6	PASS	0	0	PASS	PASS	0 / 69	PASS	Dataset PASS	0
14T_PK_6685.las	LAS 1.4, PDRF 6	PASS	0	0	PASS	PASS	0 / 69	PASS	Dataset PASS	0
14T_PK_6686.las	LAS 1.4, PDRF 6	PASS	0	0	PASS	PASS	0 / 69	PASS	Dataset PASS	0
14T_PK_6687.las	LAS 1.4, PDRF 6	PASS	0	0	PASS	PASS	0 / 69	PASS	Dataset PASS	0
14T_PK_6688.las	LAS 1.4, PDRF 6	PASS	0	0	PASS	PASS	0 / 69	PASS	Dataset PASS	0
14T_PK_6689.las	LAS 1.4, PDRF 6	PASS	0	0	PASS	PASS	0 / 69	PASS	Dataset PASS	0
14T_PK_6690.las	LAS 1.4, PDRF 6	PASS	0	0	PASS	PASS	0 / 69	PASS	Dataset PASS	0
14T_PK_6691.las	LAS 1.4, PDRF 6	PASS	0	0	PASS	PASS	0 / 69	PASS	Dataset PASS	0

DPH-1.1 Report on ASPRS LAS File Format (Tiled Data) - Compliance - continued

File	LAS Version/PDRF	System ID	Legacy Point Count	Legacy Return Counts	File Source ID	Global Encoding	VLRs / EVLRs	WKT	Intensity	Point Count with Bad Return Info
14T_PK_6692.las	LAS 1.4, PDRF 6	PASS	0	0	PASS	PASS	0 / 69	PASS	Dataset PASS	0
14T_PK_6693.las	LAS 1.4, PDRF 6	PASS	0	0	PASS	PASS	0 / 69	PASS	Dataset PASS	0
14T_PK_6694.las	LAS 1.4, PDRF 6	PASS	0	0	PASS	PASS	0 / 69	PASS	Dataset PASS	0
14T_PK_6695.las	LAS 1.4, PDRF 6	PASS	0	0	PASS	PASS	0 / 69	PASS	Dataset PASS	0
14T_PK_6696.las	LAS 1.4, PDRF 6	PASS	0	0	PASS	PASS	0 / 69	PASS	Dataset PASS	0
14T_PK_6697.las	LAS 1.4, PDRF 6	PASS	0	0	PASS	PASS	0 / 69	PASS	Dataset PASS	0
14T_PK_6698.las	LAS 1.4, PDRF 6	PASS	0	0	PASS	PASS	0 / 69	PASS	Dataset PASS	0
14T_PK_6699.las	LAS 1.4, PDRF 6	PASS	0	0	PASS	PASS	0 / 69	PASS	Dataset PASS	0
14T_PK_6768.las	LAS 1.4, PDRF 6	PASS	0	0	PASS	PASS	0 / 69	PASS	Dataset PASS	0
14T_PK_6769.las	LAS 1.4, PDRF 6	PASS	0	0	PASS	PASS	0 / 69	PASS	Dataset PASS	0
14T_PK_6770.las	LAS 1.4, PDRF 6	PASS	0	0	PASS	PASS	0 / 69	PASS	Dataset PASS	0
14T_PK_6771.las	LAS 1.4, PDRF 6	PASS	0	0	PASS	PASS	0 / 69	PASS	Dataset PASS	0
14T_PK_6772.las	LAS 1.4, PDRF 6	PASS	0	0	PASS	PASS	0 / 69	PASS	Dataset PASS	0
14T_PK_6773.las	LAS 1.4, PDRF 6	PASS	0	0	PASS	PASS	0 / 69	PASS	Dataset PASS	0
14T_PK_6774.las	LAS 1.4, PDRF 6	PASS	0	0	PASS	PASS	0 / 69	PASS	Dataset PASS	0
14T_PK_6775.las	LAS 1.4, PDRF 6	PASS	0	0	PASS	PASS	0 / 69	PASS	Dataset PASS	0
14T_PK_6776.las	LAS 1.4, PDRF 6	PASS	0	0	PASS	PASS	0 / 69	PASS	Dataset PASS	0
14T_PK_6777.las	LAS 1.4, PDRF 6	PASS	0	0	PASS	PASS	0 / 69	PASS	Dataset PASS	0
14T_PK_6778.las	LAS 1.4, PDRF 6	PASS	0	0	PASS	PASS	0 / 69	PASS	Dataset PASS	0
14T_PK_6779.las	LAS 1.4, PDRF 6	PASS	0	0	PASS	PASS	0 / 69	PASS	Dataset PASS	0
14T_PK_6780.las	LAS 1.4, PDRF 6	PASS	0	0	PASS	PASS	0 / 69	PASS	Dataset PASS	0
14T_PK_6781.las	LAS 1.4, PDRF 6	PASS	0	0	PASS	PASS	0 / 69	PASS	Dataset PASS	0
14T_PK_6782.las	LAS 1.4, PDRF 6	PASS	0	0	PASS	PASS	0 / 69	PASS	Dataset PASS	0
14T_PK_6783.las	LAS 1.4, PDRF 6	PASS	0	0	PASS	PASS	0 / 69	PASS	Dataset PASS	0
14T_PK_6784.las	LAS 1.4, PDRF 6	PASS	0	0	PASS	PASS	0 / 69	PASS	Dataset PASS	0
14T_PK_6785.las	LAS 1.4, PDRF 6	PASS	0	0	PASS	PASS	0 / 69	PASS	Dataset PASS	0
14T_PK_6786.las	LAS 1.4, PDRF 6	PASS	0	0	PASS	PASS	0 / 69	PASS	Dataset PASS	0
14T_PK_6787.las	LAS 1.4, PDRF 6	PASS	0	0	PASS	PASS	0 / 69	PASS	Dataset PASS	0
14T_PK_6788.las	LAS 1.4, PDRF 6	PASS	0	0	PASS	PASS	0 / 69	PASS	Dataset PASS	0
14T_PK_6789.las	LAS 1.4, PDRF 6	PASS	0	0	PASS	PASS	0 / 69	PASS	Dataset PASS	0
14T_PK_6790.las	LAS 1.4, PDRF 6	PASS	0	0	PASS	PASS	0 / 69	PASS	Dataset PASS	0
14T_PK_6791.las	LAS 1.4, PDRF 6	PASS	0	0	PASS	PASS	0 / 69	PASS	Dataset PASS	0
14T_PK_6792.las	LAS 1.4, PDRF 6	PASS	0	0	PASS	PASS	0 / 69	PASS	Dataset PASS	0
14T_PK_6793.las	LAS 1.4, PDRF 6	PASS	0	0	PASS	PASS	0 / 69	PASS	Dataset PASS	0
14T_PK_6794.las	LAS 1.4, PDRF 6	PASS	0	0	PASS	PASS	0 / 69	PASS	Dataset PASS	0
14T_PK_6795.las	LAS 1.4, PDRF 6	PASS	0	0	PASS	PASS	0 / 69	PASS	Dataset PASS	0
14T_PK_6796.las	LAS 1.4, PDRF 6	PASS	0	0	PASS	PASS	0 / 69	PASS	Dataset PASS	0
14T_PK_6797.las	LAS 1.4, PDRF 6	PASS	0	0	PASS	PASS	0 / 69	PASS	Dataset PASS	0
14T_PK_6798.las	LAS 1.4, PDRF 6	PASS	0	0	PASS	PASS	0 / 69	PASS	Dataset PASS	0
14T_PK_6799.las	LAS 1.4, PDRF 6	PASS	0	0	PASS	PASS	0 / 69	PASS	Dataset PASS	0
14T_PK_6868.las	LAS 1.4, PDRF 6	PASS	0	0	PASS	PASS	0 / 69	PASS	Dataset PASS	0
14T_PK_6869.las	LAS 1.4, PDRF 6	PASS	0	0	PASS	PASS	0 / 69	PASS	Dataset PASS	0
14T_PK_6870.las	LAS 1.4, PDRF 6	PASS	0	0	PASS	PASS	0 / 69	PASS	Dataset PASS	0
14T_PK_6871.las	LAS 1.4, PDRF 6	PASS	0	0	PASS	PASS	0 / 69	PASS	Dataset PASS	0
14T_PK_6872.las	LAS 1.4, PDRF 6	PASS	0	0	PASS	PASS	0 / 69	PASS	Dataset PASS	0
14T_PK_6873.las	LAS 1.4, PDRF 6	PASS	0	0	PASS	PASS	0 / 69	PASS	Dataset PASS	0
14T_PK_6874.las	LAS 1.4, PDRF 6	PASS	0	0	PASS	PASS	0 / 69	PASS	Dataset PASS	0
14T_PK_6875.las	LAS 1.4, PDRF 6	PASS	0	0	PASS	PASS	0 / 69	PASS	Dataset PASS	0
14T_PK_6876.las	LAS 1.4, PDRF 6	PASS	0	0	PASS	PASS	0 / 69	PASS	Dataset PASS	0

DPH-1.1 Report on ASPRS LAS File Format (Tiled Data) - Compliance - continued

File	LAS Version/PDRF	System ID	Legacy Point Count	Legacy Return Counts	File Source ID	Global Encoding	VLRs / EVLRs	WKT	Intensity	Point Count with Bad Return Info
14T_PK_6877.las	LAS 1.4, PDRF 6	PASS	0	0	PASS	PASS	0 / 69	PASS	Dataset PASS	0
14T_PK_6878.las	LAS 1.4, PDRF 6	PASS	0	0	PASS	PASS	0 / 69	PASS	Dataset PASS	0
14T_PK_6879.las	LAS 1.4, PDRF 6	PASS	0	0	PASS	PASS	0 / 69	PASS	Dataset PASS	0
14T_PK_6880.las	LAS 1.4, PDRF 6	PASS	0	0	PASS	PASS	0 / 69	PASS	Dataset PASS	0
14T_PK_6881.las	LAS 1.4, PDRF 6	PASS	0	0	PASS	PASS	0 / 69	PASS	Dataset PASS	0
14T_PK_6882.las	LAS 1.4, PDRF 6	PASS	0	0	PASS	PASS	0 / 69	PASS	Dataset PASS	0
14T_PK_6883.las	LAS 1.4, PDRF 6	PASS	0	0	PASS	PASS	0 / 69	PASS	Dataset PASS	0
14T_PK_6884.las	LAS 1.4, PDRF 6	PASS	0	0	PASS	PASS	0 / 69	PASS	Dataset PASS	0
14T_PK_6885.las	LAS 1.4, PDRF 6	PASS	0	0	PASS	PASS	0 / 69	PASS	Dataset PASS	0
14T_PK_6886.las	LAS 1.4, PDRF 6	PASS	0	0	PASS	PASS	0 / 69	PASS	Dataset PASS	0
14T_PK_6887.las	LAS 1.4, PDRF 6	PASS	0	0	PASS	PASS	0 / 69	PASS	Dataset PASS	0
14T_PK_6888.las	LAS 1.4, PDRF 6	PASS	0	0	PASS	PASS	0 / 69	PASS	Dataset PASS	0
14T_PK_6889.las	LAS 1.4, PDRF 6	PASS	0	0	PASS	PASS	0 / 69	PASS	Dataset PASS	0
14T_PK_6890.las	LAS 1.4, PDRF 6	PASS	0	0	PASS	PASS	0 / 69	PASS	Dataset PASS	0
14T_PK_6891.las	LAS 1.4, PDRF 6	PASS	0	0	PASS	PASS	0 / 69	PASS	Dataset PASS	0
14T_PK_6892.las	LAS 1.4, PDRF 6	PASS	0	0	PASS	PASS	0 / 69	PASS	Dataset PASS	0
14T_PK_6893.las	LAS 1.4, PDRF 6	PASS	0	0	PASS	PASS	0 / 69	PASS	Dataset PASS	0
14T_PK_6894.las	LAS 1.4, PDRF 6	PASS	0	0	PASS	PASS	0 / 69	PASS	Dataset PASS	0
14T_PK_6895.las	LAS 1.4, PDRF 6	PASS	0	0	PASS	PASS	0 / 69	PASS	Dataset PASS	0
14T_PK_6896.las	LAS 1.4, PDRF 6	PASS	0	0	PASS	PASS	0 / 69	PASS	Dataset PASS	0
14T_PK_6897.las	LAS 1.4, PDRF 6	PASS	0	0	PASS	PASS	0 / 69	PASS	Dataset PASS	0
14T_PK_6898.las	LAS 1.4, PDRF 6	PASS	0	0	PASS	PASS	0 / 69	PASS	Dataset PASS	0
14T_PK_6899.las	LAS 1.4, PDRF 6	PASS	0	0	PASS	PASS	0 / 69	PASS	Dataset PASS	0
14T_PK_6968.las	LAS 1.4, PDRF 6	PASS	0	0	PASS	PASS	0 / 69	PASS	Dataset PASS	0
14T_PK_6969.las	LAS 1.4, PDRF 6	PASS	0	0	PASS	PASS	0 / 69	PASS	Dataset PASS	0
14T_PK_6970.las	LAS 1.4, PDRF 6	PASS	0	0	PASS	PASS	0 / 69	PASS	Dataset PASS	0
14T_PK_6971.las	LAS 1.4, PDRF 6	PASS	0	0	PASS	PASS	0 / 69	PASS	Dataset PASS	0
14T_PK_6972.las	LAS 1.4, PDRF 6	PASS	0	0	PASS	PASS	0 / 69	PASS	Dataset PASS	0
14T_PK_6973.las	LAS 1.4, PDRF 6	PASS	0	0	PASS	PASS	0 / 69	PASS	Dataset PASS	0
14T_PK_6974.las	LAS 1.4, PDRF 6	PASS	0	0	PASS	PASS	0 / 69	PASS	Dataset PASS	0
14T_PK_6975.las	LAS 1.4, PDRF 6	PASS	0	0	PASS	PASS	0 / 69	PASS	Dataset PASS	0
14T_PK_6976.las	LAS 1.4, PDRF 6	PASS	0	0	PASS	PASS	0 / 69	PASS	Dataset PASS	0
14T_PK_6977.las	LAS 1.4, PDRF 6	PASS	0	0	PASS	PASS	0 / 69	PASS	Dataset PASS	0
14T_PK_6978.las	LAS 1.4, PDRF 6	PASS	0	0	PASS	PASS	0 / 69	PASS	Dataset PASS	0
14T_PK_6979.las	LAS 1.4, PDRF 6	PASS	0	0	PASS	PASS	0 / 69	PASS	Dataset PASS	0
14T_PK_6980.las	LAS 1.4, PDRF 6	PASS	0	0	PASS	PASS	0 / 69	PASS	Dataset PASS	0
14T_PK_6981.las	LAS 1.4, PDRF 6	PASS	0	0	PASS	PASS	0 / 69	PASS	Dataset PASS	0
14T_PK_6982.las	LAS 1.4, PDRF 6	PASS	0	0	PASS	PASS	0 / 69	PASS	Dataset PASS	0
14T_PK_6983.las	LAS 1.4, PDRF 6	PASS	0	0	PASS	PASS	0 / 69	PASS	Dataset PASS	0
14T_PK_6984.las	LAS 1.4, PDRF 6	PASS	0	0	PASS	PASS	0 / 69	PASS	Dataset PASS	0
14T_PK_6985.las	LAS 1.4, PDRF 6	PASS	0	0	PASS	PASS	0 / 69	PASS	Dataset PASS	0
14T_PK_6986.las	LAS 1.4, PDRF 6	PASS	0	0	PASS	PASS	0 / 69	PASS	Dataset PASS	0
14T_PK_6987.las	LAS 1.4, PDRF 6	PASS	0	0	PASS	PASS	0 / 69	PASS	Dataset PASS	0
14T_PK_6988.las	LAS 1.4, PDRF 6	PASS	0	0	PASS	PASS	0 / 69	PASS	Dataset PASS	0
14T_PK_6989.las	LAS 1.4, PDRF 6	PASS	0	0	PASS	PASS	0 / 69	PASS	Dataset PASS	0
14T_PK_6990.las	LAS 1.4, PDRF 6	PASS	0	0	PASS	PASS	0 / 69	PASS	Dataset PASS	0
14T_PK_6991.las	LAS 1.4, PDRF 6	PASS	0	0	PASS	PASS	0 / 69	PASS	Dataset PASS	0
14T_PK_6992.las	LAS 1.4, PDRF 6	PASS	0	0	PASS	PASS	0 / 69	PASS	Dataset PASS	0
14T_PK_6993.las	LAS 1.4, PDRF 6	PASS	0	0	PASS	PASS	0 / 69	PASS	Dataset PASS	0

DPH-1.1 Report on ASPRS LAS File Format (Tiled Data) - Compliance - continued

File	LAS Version/PDRF	System ID	Legacy Point Count	Legacy Return Counts	File Source ID	Global Encoding	VLRs / EVLRs	WKT	Intensity	Point Count with Bad Return Info
14T_PK_6994.las	LAS 1.4, PDRF 6	PASS	0	0	PASS	PASS	0 / 69	PASS	Dataset PASS	0
14T_PK_6995.las	LAS 1.4, PDRF 6	PASS	0	0	PASS	PASS	0 / 69	PASS	Dataset PASS	0
14T_PK_6996.las	LAS 1.4, PDRF 6	PASS	0	0	PASS	PASS	0 / 69	PASS	Dataset PASS	0
14T_PK_6997.las	LAS 1.4, PDRF 6	PASS	0	0	PASS	PASS	0 / 69	PASS	Dataset PASS	0
14T_PK_6998.las	LAS 1.4, PDRF 6	PASS	0	0	PASS	PASS	0 / 69	PASS	Dataset PASS	0
14T_PK_6999.las	LAS 1.4, PDRF 6	PASS	0	0	PASS	PASS	0 / 69	PASS	Dataset PASS	0
14T_PK_7068.las	LAS 1.4, PDRF 6	PASS	0	0	PASS	PASS	0 / 69	PASS	Dataset PASS	0
14T_PK_7069.las	LAS 1.4, PDRF 6	PASS	0	0	PASS	PASS	0 / 69	PASS	Dataset PASS	0
14T_PK_7070.las	LAS 1.4, PDRF 6	PASS	0	0	PASS	PASS	0 / 69	PASS	Dataset PASS	0
14T_PK_7071.las	LAS 1.4, PDRF 6	PASS	0	0	PASS	PASS	0 / 69	PASS	Dataset PASS	0
14T_PK_7072.las	LAS 1.4, PDRF 6	PASS	0	0	PASS	PASS	0 / 69	PASS	Dataset PASS	0
14T_PK_7073.las	LAS 1.4, PDRF 6	PASS	0	0	PASS	PASS	0 / 69	PASS	Dataset PASS	0
14T_PK_7074.las	LAS 1.4, PDRF 6	PASS	0	0	PASS	PASS	0 / 69	PASS	Dataset PASS	0
14T_PK_7075.las	LAS 1.4, PDRF 6	PASS	0	0	PASS	PASS	0 / 69	PASS	Dataset PASS	0
14T_PK_7076.las	LAS 1.4, PDRF 6	PASS	0	0	PASS	PASS	0 / 69	PASS	Dataset PASS	0
14T_PK_7077.las	LAS 1.4, PDRF 6	PASS	0	0	PASS	PASS	0 / 69	PASS	Dataset PASS	0
14T_PK_7078.las	LAS 1.4, PDRF 6	PASS	0	0	PASS	PASS	0 / 69	PASS	Dataset PASS	0
14T_PK_7079.las	LAS 1.4, PDRF 6	PASS	0	0	PASS	PASS	0 / 69	PASS	Dataset PASS	0
14T_PK_7080.las	LAS 1.4, PDRF 6	PASS	0	0	PASS	PASS	0 / 69	PASS	Dataset PASS	0
14T_PK_7081.las	LAS 1.4, PDRF 6	PASS	0	0	PASS	PASS	0 / 69	PASS	Dataset PASS	0
14T_PK_7082.las	LAS 1.4, PDRF 6	PASS	0	0	PASS	PASS	0 / 69	PASS	Dataset PASS	0
14T_PK_7083.las	LAS 1.4, PDRF 6	PASS	0	0	PASS	PASS	0 / 69	PASS	Dataset PASS	0
14T_PK_7084.las	LAS 1.4, PDRF 6	PASS	0	0	PASS	PASS	0 / 69	PASS	Dataset PASS	0
14T_PK_7085.las	LAS 1.4, PDRF 6	PASS	0	0	PASS	PASS	0 / 69	PASS	Dataset PASS	0
14T_PK_7086.las	LAS 1.4, PDRF 6	PASS	0	0	PASS	PASS	0 / 69	PASS	Dataset PASS	0
14T_PK_7087.las	LAS 1.4, PDRF 6	PASS	0	0	PASS	PASS	0 / 69	PASS	Dataset PASS	0
14T_PK_7088.las	LAS 1.4, PDRF 6	PASS	0	0	PASS	PASS	0 / 69	PASS	Dataset PASS	0
14T_PK_7089.las	LAS 1.4, PDRF 6	PASS	0	0	PASS	PASS	0 / 69	PASS	Dataset PASS	0
14T_PK_7090.las	LAS 1.4, PDRF 6	PASS	0	0	PASS	PASS	0 / 69	PASS	Dataset PASS	0
14T_PK_7091.las	LAS 1.4, PDRF 6	PASS	0	0	PASS	PASS	0 / 69	PASS	Dataset PASS	0
14T_PK_7092.las	LAS 1.4, PDRF 6	PASS	0	0	PASS	PASS	0 / 69	PASS	Dataset PASS	0
14T_PK_7093.las	LAS 1.4, PDRF 6	PASS	0	0	PASS	PASS	0 / 69	PASS	Dataset PASS	0
14T_PK_7094.las	LAS 1.4, PDRF 6	PASS	0	0	PASS	PASS	0 / 69	PASS	Dataset PASS	0
14T_PK_7095.las	LAS 1.4, PDRF 6	PASS	0	0	PASS	PASS	0 / 69	PASS	Dataset PASS	0
14T_PK_7096.las	LAS 1.4, PDRF 6	PASS	0	0	PASS	PASS	0 / 69	PASS	Dataset PASS	0
14T_PK_7097.las	LAS 1.4, PDRF 6	PASS	0	0	PASS	PASS	0 / 69	PASS	Dataset PASS	0
14T_PK_7098.las	LAS 1.4, PDRF 6	PASS	0	0	PASS	PASS	0 / 69	PASS	Dataset PASS	0
14T_PK_7099.las	LAS 1.4, PDRF 6	PASS	0	0	PASS	PASS	0 / 69	PASS	Dataset PASS	0
14T_PK_7168.las	LAS 1.4, PDRF 6	PASS	0	0	PASS	PASS	0 / 21	PASS	Dataset PASS	0
14T_PK_7169.las	LAS 1.4, PDRF 6	PASS	0	0	PASS	PASS	0 / 69	PASS	Dataset PASS	0
14T_PK_7170.las	LAS 1.4, PDRF 6	PASS	0	0	PASS	PASS	0 / 69	PASS	Dataset PASS	0
14T_PK_7171.las	LAS 1.4, PDRF 6	PASS	0	0	PASS	PASS	0 / 69	PASS	Dataset PASS	0
14T_PK_7172.las	LAS 1.4, PDRF 6	PASS	0	0	PASS	PASS	0 / 69	PASS	Dataset PASS	0
14T_PK_7173.las	LAS 1.4, PDRF 6	PASS	0	0	PASS	PASS	0 / 69	PASS	Dataset PASS	0
14T_PK_7174.las	LAS 1.4, PDRF 6	PASS	0	0	PASS	PASS	0 / 69	PASS	Dataset PASS	0
14T_PK_7175.las	LAS 1.4, PDRF 6	PASS	0	0	PASS	PASS	0 / 69	PASS	Dataset PASS	0
14T_PK_7176.las	LAS 1.4, PDRF 6	PASS	0	0	PASS	PASS	0 / 69	PASS	Dataset PASS	0
14T_PK_7177.las	LAS 1.4, PDRF 6	PASS	0	0	PASS	PASS	0 / 69	PASS	Dataset PASS	0
14T_PK_7178.las	LAS 1.4, PDRF 6	PASS	0	0	PASS	PASS	0 / 69	PASS	Dataset PASS	0

DPH-1.1 Report on ASPRS LAS File Format (Tiled Data) - Compliance - continued

File	LAS Version/PDRF	System ID	Legacy Point Count	Legacy Return Counts	File Source ID	Global Encoding	VLRs / EVLRs	WKT	Intensity	Point Count with Bad Return Info
14T_PK_7179.las	LAS 1.4, PDRF 6	PASS	0	0	PASS	PASS	0 / 69	PASS	Dataset PASS	0
14T_PK_7180.las	LAS 1.4, PDRF 6	PASS	0	0	PASS	PASS	0 / 69	PASS	Dataset PASS	0
14T_PK_7181.las	LAS 1.4, PDRF 6	PASS	0	0	PASS	PASS	0 / 69	PASS	Dataset PASS	0
14T_PK_7182.las	LAS 1.4, PDRF 6	PASS	0	0	PASS	PASS	0 / 69	PASS	Dataset PASS	0
14T_PK_7183.las	LAS 1.4, PDRF 6	PASS	0	0	PASS	PASS	0 / 69	PASS	Dataset PASS	0
14T_PK_7184.las	LAS 1.4, PDRF 6	PASS	0	0	PASS	PASS	0 / 69	PASS	Dataset PASS	0
14T_PK_7185.las	LAS 1.4, PDRF 6	PASS	0	0	PASS	PASS	0 / 69	PASS	Dataset PASS	0
14T_PK_7186.las	LAS 1.4, PDRF 6	PASS	0	0	PASS	PASS	0 / 69	PASS	Dataset PASS	0
14T_PK_7187.las	LAS 1.4, PDRF 6	PASS	0	0	PASS	PASS	0 / 69	PASS	Dataset PASS	0
14T_PK_7188.las	LAS 1.4, PDRF 6	PASS	0	0	PASS	PASS	0 / 69	PASS	Dataset PASS	0
14T_PK_7189.las	LAS 1.4, PDRF 6	PASS	0	0	PASS	PASS	0 / 69	PASS	Dataset PASS	0
14T_PK_7190.las	LAS 1.4, PDRF 6	PASS	0	0	PASS	PASS	0 / 69	PASS	Dataset PASS	0
14T_PK_7191.las	LAS 1.4, PDRF 6	PASS	0	0	PASS	PASS	0 / 69	PASS	Dataset PASS	0
14T_PK_7192.las	LAS 1.4, PDRF 6	PASS	0	0	PASS	PASS	0 / 69	PASS	Dataset PASS	0
14T_PK_7193.las	LAS 1.4, PDRF 6	PASS	0	0	PASS	PASS	0 / 69	PASS	Dataset PASS	0
14T_PK_7194.las	LAS 1.4, PDRF 6	PASS	0	0	PASS	PASS	0 / 69	PASS	Dataset PASS	0
14T_PK_7195.las	LAS 1.4, PDRF 6	PASS	0	0	PASS	PASS	0 / 69	PASS	Dataset PASS	0
14T_PK_7196.las	LAS 1.4, PDRF 6	PASS	0	0	PASS	PASS	0 / 69	PASS	Dataset PASS	0
14T_PK_7197.las	LAS 1.4, PDRF 6	PASS	0	0	PASS	PASS	0 / 69	PASS	Dataset PASS	0
14T_PK_7198.las	LAS 1.4, PDRF 6	PASS	0	0	PASS	PASS	0 / 69	PASS	Dataset PASS	0
14T_PK_7199.las	LAS 1.4, PDRF 6	PASS	0	0	PASS	PASS	0 / 69	PASS	Dataset PASS	0
14T_PK_7268.las	LAS 1.4, PDRF 6	PASS	0	0	PASS	PASS	0 / 21	PASS	Dataset PASS	0
14T_PK_7269.las	LAS 1.4, PDRF 6	PASS	0	0	PASS	PASS	0 / 69	PASS	Dataset PASS	0
14T_PK_7270.las	LAS 1.4, PDRF 6	PASS	0	0	PASS	PASS	0 / 69	PASS	Dataset PASS	0
14T_PK_7271.las	LAS 1.4, PDRF 6	PASS	0	0	PASS	PASS	0 / 69	PASS	Dataset PASS	0
14T_PK_7272.las	LAS 1.4, PDRF 6	PASS	0	0	PASS	PASS	0 / 69	PASS	Dataset PASS	0
14T_PK_7273.las	LAS 1.4, PDRF 6	PASS	0	0	PASS	PASS	0 / 69	PASS	Dataset PASS	0
14T_PK_7274.las	LAS 1.4, PDRF 6	PASS	0	0	PASS	PASS	0 / 69	PASS	Dataset PASS	0
14T_PK_7275.las	LAS 1.4, PDRF 6	PASS	0	0	PASS	PASS	0 / 69	PASS	Dataset PASS	0
14T_PK_7276.las	LAS 1.4, PDRF 6	PASS	0	0	PASS	PASS	0 / 69	PASS	Dataset PASS	0
14T_PK_7277.las	LAS 1.4, PDRF 6	PASS	0	0	PASS	PASS	0 / 69	PASS	Dataset PASS	0
14T_PK_7278.las	LAS 1.4, PDRF 6	PASS	0	0	PASS	PASS	0 / 69	PASS	Dataset PASS	0
14T_PK_7279.las	LAS 1.4, PDRF 6	PASS	0	0	PASS	PASS	0 / 69	PASS	Dataset PASS	0
14T_PK_7280.las	LAS 1.4, PDRF 6	PASS	0	0	PASS	PASS	0 / 69	PASS	Dataset PASS	0
14T_PK_7281.las	LAS 1.4, PDRF 6	PASS	0	0	PASS	PASS	0 / 69	PASS	Dataset PASS	0
14T_PK_7282.las	LAS 1.4, PDRF 6	PASS	0	0	PASS	PASS	0 / 69	PASS	Dataset PASS	0
14T_PK_7283.las	LAS 1.4, PDRF 6	PASS	0	0	PASS	PASS	0 / 69	PASS	Dataset PASS	0
14T_PK_7284.las	LAS 1.4, PDRF 6	PASS	0	0	PASS	PASS	0 / 69	PASS	Dataset PASS	0
14T_PK_7285.las	LAS 1.4, PDRF 6	PASS	0	0	PASS	PASS	0 / 69	PASS	Dataset PASS	0
14T_PK_7286.las	LAS 1.4, PDRF 6	PASS	0	0	PASS	PASS	0 / 69	PASS	Dataset PASS	0
14T_PK_7287.las	LAS 1.4, PDRF 6	PASS	0	0	PASS	PASS	0 / 69	PASS	Dataset PASS	0
14T_PK_7288.las	LAS 1.4, PDRF 6	PASS	0	0	PASS	PASS	0 / 69	PASS	Dataset PASS	0
14T_PK_7289.las	LAS 1.4, PDRF 6	PASS	0	0	PASS	PASS	0 / 69	PASS	Dataset PASS	0
14T_PK_7290.las	LAS 1.4, PDRF 6	PASS	0	0	PASS	PASS	0 / 69	PASS	Dataset PASS	0
14T_PK_7291.las	LAS 1.4, PDRF 6	PASS	0	0	PASS	PASS	0 / 69	PASS	Dataset PASS	0
14T_PK_7292.las	LAS 1.4, PDRF 6	PASS	0	0	PASS	PASS	0 / 69	PASS	Dataset PASS	0
14T_PK_7293.las	LAS 1.4, PDRF 6	PASS	0	0	PASS	PASS	0 / 69	PASS	Dataset PASS	0
14T_PK_7294.las	LAS 1.4, PDRF 6	PASS	0	0	PASS	PASS	0 / 69	PASS	Dataset PASS	0
14T_PK_7295.las	LAS 1.4, PDRF 6	PASS	0	0	PASS	PASS	0 / 69	PASS	Dataset PASS	0

DPH-1.1 Report on ASPRS LAS File Format (Tiled Data) - Compliance - continued

File	LAS Version/PDRF	System ID	Legacy Point Count	Legacy Return Counts	File Source ID	Global Encoding	VLRs / EVLRs	WKT	Intensity	Point Count with Bad Return Info
14T_PK_7296.las	LAS 1.4, PDRF 6	PASS	0	0	PASS	PASS	0 / 69	PASS	Dataset PASS	0
14T_PK_7297.las	LAS 1.4, PDRF 6	PASS	0	0	PASS	PASS	0 / 69	PASS	Dataset PASS	0
14T_PK_7298.las	LAS 1.4, PDRF 6	PASS	0	0	PASS	PASS	0 / 69	PASS	Dataset PASS	0
14T_PK_7299.las	LAS 1.4, PDRF 6	PASS	0	0	PASS	PASS	0 / 69	PASS	Dataset PASS	0
14T_PK_7368.las	LAS 1.4, PDRF 6	PASS	0	0	PASS	PASS	0 / 69	PASS	Dataset PASS	0
14T_PK_7369.las	LAS 1.4, PDRF 6	PASS	0	0	PASS	PASS	0 / 69	PASS	Dataset PASS	0
14T_PK_7370.las	LAS 1.4, PDRF 6	PASS	0	0	PASS	PASS	0 / 69	PASS	Dataset PASS	0
14T_PK_7371.las	LAS 1.4, PDRF 6	PASS	0	0	PASS	PASS	0 / 69	PASS	Dataset PASS	0
14T_PK_7372.las	LAS 1.4, PDRF 6	PASS	0	0	PASS	PASS	0 / 69	PASS	Dataset PASS	0
14T_PK_7373.las	LAS 1.4, PDRF 6	PASS	0	0	PASS	PASS	0 / 69	PASS	Dataset PASS	0
14T_PK_7374.las	LAS 1.4, PDRF 6	PASS	0	0	PASS	PASS	0 / 69	PASS	Dataset PASS	0
14T_PK_7375.las	LAS 1.4, PDRF 6	PASS	0	0	PASS	PASS	0 / 69	PASS	Dataset PASS	0
14T_PK_7376.las	LAS 1.4, PDRF 6	PASS	0	0	PASS	PASS	0 / 69	PASS	Dataset PASS	0
14T_PK_7377.las	LAS 1.4, PDRF 6	PASS	0	0	PASS	PASS	0 / 69	PASS	Dataset PASS	0
14T_PK_7378.las	LAS 1.4, PDRF 6	PASS	0	0	PASS	PASS	0 / 69	PASS	Dataset PASS	0
14T_PK_7379.las	LAS 1.4, PDRF 6	PASS	0	0	PASS	PASS	0 / 69	PASS	Dataset PASS	0
14T_PK_7380.las	LAS 1.4, PDRF 6	PASS	0	0	PASS	PASS	0 / 69	PASS	Dataset PASS	0
14T_PK_7381.las	LAS 1.4, PDRF 6	PASS	0	0	PASS	PASS	0 / 69	PASS	Dataset PASS	0
14T_PK_7382.las	LAS 1.4, PDRF 6	PASS	0	0	PASS	PASS	0 / 69	PASS	Dataset PASS	0
14T_PK_7383.las	LAS 1.4, PDRF 6	PASS	0	0	PASS	PASS	0 / 69	PASS	Dataset PASS	0
14T_PK_7384.las	LAS 1.4, PDRF 6	PASS	0	0	PASS	PASS	0 / 69	PASS	Dataset PASS	0
14T_PK_7385.las	LAS 1.4, PDRF 6	PASS	0	0	PASS	PASS	0 / 69	PASS	Dataset PASS	0
14T_PK_7386.las	LAS 1.4, PDRF 6	PASS	0	0	PASS	PASS	0 / 69	PASS	Dataset PASS	0
14T_PK_7387.las	LAS 1.4, PDRF 6	PASS	0	0	PASS	PASS	0 / 69	PASS	Dataset PASS	0
14T_PK_7388.las	LAS 1.4, PDRF 6	PASS	0	0	PASS	PASS	0 / 69	PASS	Dataset PASS	0
14T_PK_7389.las	LAS 1.4, PDRF 6	PASS	0	0	PASS	PASS	0 / 69	PASS	Dataset PASS	0
14T_PK_7390.las	LAS 1.4, PDRF 6	PASS	0	0	PASS	PASS	0 / 69	PASS	Dataset PASS	0
14T_PK_7391.las	LAS 1.4, PDRF 6	PASS	0	0	PASS	PASS	0 / 69	PASS	Dataset PASS	0
14T_PK_7392.las	LAS 1.4, PDRF 6	PASS	0	0	PASS	PASS	0 / 69	PASS	Dataset PASS	0
14T_PK_7393.las	LAS 1.4, PDRF 6	PASS	0	0	PASS	PASS	0 / 69	PASS	Dataset PASS	0
14T_PK_7394.las	LAS 1.4, PDRF 6	PASS	0	0	PASS	PASS	0 / 69	PASS	Dataset PASS	0
14T_PK_7395.las	LAS 1.4, PDRF 6	PASS	0	0	PASS	PASS	0 / 69	PASS	Dataset PASS	0
14T_PK_7396.las	LAS 1.4, PDRF 6	PASS	0	0	PASS	PASS	0 / 69	PASS	Dataset PASS	0
14T_PK_7397.las	LAS 1.4, PDRF 6	PASS	0	0	PASS	PASS	0 / 69	PASS	Dataset PASS	0
14T_PK_7398.las	LAS 1.4, PDRF 6	PASS	0	0	PASS	PASS	0 / 69	PASS	Dataset PASS	0
14T_PK_7399.las	LAS 1.4, PDRF 6	PASS	0	0	PASS	PASS	0 / 69	PASS	Dataset PASS	0
14T_PK_7468.las	LAS 1.4, PDRF 6	PASS	0	0	PASS	PASS	0 / 21	PASS	Dataset PASS	0
14T_PK_7469.las	LAS 1.4, PDRF 6	PASS	0	0	PASS	PASS	0 / 69	PASS	Dataset PASS	0
14T_PK_7470.las	LAS 1.4, PDRF 6	PASS	0	0	PASS	PASS	0 / 69	PASS	Dataset PASS	0
14T_PK_7471.las	LAS 1.4, PDRF 6	PASS	0	0	PASS	PASS	0 / 69	PASS	Dataset PASS	0
14T_PK_7472.las	LAS 1.4, PDRF 6	PASS	0	0	PASS	PASS	0 / 69	PASS	Dataset PASS	0
14T_PK_7473.las	LAS 1.4, PDRF 6	PASS	0	0	PASS	PASS	0 / 69	PASS	Dataset PASS	0
14T_PK_7474.las	LAS 1.4, PDRF 6	PASS	0	0	PASS	PASS	0 / 69	PASS	Dataset PASS	0
14T_PK_7475.las	LAS 1.4, PDRF 6	PASS	0	0	PASS	PASS	0 / 69	PASS	Dataset PASS	0
14T_PK_7476.las	LAS 1.4, PDRF 6	PASS	0	0	PASS	PASS	0 / 69	PASS	Dataset PASS	0
14T_PK_7477.las	LAS 1.4, PDRF 6	PASS	0	0	PASS	PASS	0 / 69	PASS	Dataset PASS	0
14T_PK_7478.las	LAS 1.4, PDRF 6	PASS	0	0	PASS	PASS	0 / 69	PASS	Dataset PASS	0
14T_PK_7479.las	LAS 1.4, PDRF 6	PASS	0	0	PASS	PASS	0 / 69	PASS	Dataset PASS	0
14T_PK_7480.las	LAS 1.4, PDRF 6	PASS	0	0	PASS	PASS	0 / 69	PASS	Dataset PASS	0

DPH-1.1 Report on ASPRS LAS File Format (Tiled Data) - Compliance - continued

File	LAS Version/PDRF	System ID	Legacy Point Count	Legacy Return Counts	File Source ID	Global Encoding	VLRs / EVLRs	WKT	Intensity	Point Count with Bad Return Info
14T_PK_7481.las	LAS 1.4, PDRF 6	PASS	0	0	PASS	PASS	0 / 69	PASS	Dataset PASS	0
14T_PK_7482.las	LAS 1.4, PDRF 6	PASS	0	0	PASS	PASS	0 / 69	PASS	Dataset PASS	0
14T_PK_7483.las	LAS 1.4, PDRF 6	PASS	0	0	PASS	PASS	0 / 69	PASS	Dataset PASS	0
14T_PK_7484.las	LAS 1.4, PDRF 6	PASS	0	0	PASS	PASS	0 / 69	PASS	Dataset PASS	0
14T_PK_7485.las	LAS 1.4, PDRF 6	PASS	0	0	PASS	PASS	0 / 69	PASS	Dataset PASS	0
14T_PK_7486.las	LAS 1.4, PDRF 6	PASS	0	0	PASS	PASS	0 / 69	PASS	Dataset PASS	0
14T_PK_7487.las	LAS 1.4, PDRF 6	PASS	0	0	PASS	PASS	0 / 69	PASS	Dataset PASS	0
14T_PK_7488.las	LAS 1.4, PDRF 6	PASS	0	0	PASS	PASS	0 / 69	PASS	Dataset PASS	0
14T_PK_7489.las	LAS 1.4, PDRF 6	PASS	0	0	PASS	PASS	0 / 69	PASS	Dataset PASS	0
14T_PK_7490.las	LAS 1.4, PDRF 6	PASS	0	0	PASS	PASS	0 / 69	PASS	Dataset PASS	0
14T_PK_7491.las	LAS 1.4, PDRF 6	PASS	0	0	PASS	PASS	0 / 69	PASS	Dataset PASS	0
14T_PK_7492.las	LAS 1.4, PDRF 6	PASS	0	0	PASS	PASS	0 / 69	PASS	Dataset PASS	0
14T_PK_7493.las	LAS 1.4, PDRF 6	PASS	0	0	PASS	PASS	0 / 69	PASS	Dataset PASS	0
14T_PK_7494.las	LAS 1.4, PDRF 6	PASS	0	0	PASS	PASS	0 / 69	PASS	Dataset PASS	0
14T_PK_7495.las	LAS 1.4, PDRF 6	PASS	0	0	PASS	PASS	0 / 69	PASS	Dataset PASS	0
14T_PK_7496.las	LAS 1.4, PDRF 6	PASS	0	0	PASS	PASS	0 / 69	PASS	Dataset PASS	0
14T_PK_7497.las	LAS 1.4, PDRF 6	PASS	0	0	PASS	PASS	0 / 69	PASS	Dataset PASS	0
14T_PK_7498.las	LAS 1.4, PDRF 6	PASS	0	0	PASS	PASS	0 / 69	PASS	Dataset PASS	0
14T_PK_7499.las	LAS 1.4, PDRF 6	PASS	0	0	PASS	PASS	0 / 69	PASS	Dataset PASS	0
14T_PK_7568.las	LAS 1.4, PDRF 6	PASS	0	0	PASS	PASS	0 / 21	PASS	Dataset PASS	0
14T_PK_7569.las	LAS 1.4, PDRF 6	PASS	0	0	PASS	PASS	0 / 69	PASS	Dataset PASS	0
14T_PK_7570.las	LAS 1.4, PDRF 6	PASS	0	0	PASS	PASS	0 / 69	PASS	Dataset PASS	0
14T_PK_7571.las	LAS 1.4, PDRF 6	PASS	0	0	PASS	PASS	0 / 69	PASS	Dataset PASS	0
14T_PK_7572.las	LAS 1.4, PDRF 6	PASS	0	0	PASS	PASS	0 / 69	PASS	Dataset PASS	0
14T_PK_7573.las	LAS 1.4, PDRF 6	PASS	0	0	PASS	PASS	0 / 69	PASS	Dataset PASS	0
14T_PK_7574.las	LAS 1.4, PDRF 6	PASS	0	0	PASS	PASS	0 / 69	PASS	Dataset PASS	0
14T_PK_7575.las	LAS 1.4, PDRF 6	PASS	0	0	PASS	PASS	0 / 69	PASS	Dataset PASS	0
14T_PK_7576.las	LAS 1.4, PDRF 6	PASS	0	0	PASS	PASS	0 / 69	PASS	Dataset PASS	0
14T_PK_7577.las	LAS 1.4, PDRF 6	PASS	0	0	PASS	PASS	0 / 69	PASS	Dataset PASS	0
14T_PK_7578.las	LAS 1.4, PDRF 6	PASS	0	0	PASS	PASS	0 / 69	PASS	Dataset PASS	0
14T_PK_7579.las	LAS 1.4, PDRF 6	PASS	0	0	PASS	PASS	0 / 69	PASS	Dataset PASS	0
14T_PK_7580.las	LAS 1.4, PDRF 6	PASS	0	0	PASS	PASS	0 / 69	PASS	Dataset PASS	0
14T_PK_7581.las	LAS 1.4, PDRF 6	PASS	0	0	PASS	PASS	0 / 69	PASS	Dataset PASS	0
14T_PK_7582.las	LAS 1.4, PDRF 6	PASS	0	0	PASS	PASS	0 / 69	PASS	Dataset PASS	0
14T_PK_7583.las	LAS 1.4, PDRF 6	PASS	0	0	PASS	PASS	0 / 69	PASS	Dataset PASS	0
14T_PK_7584.las	LAS 1.4, PDRF 6	PASS	0	0	PASS	PASS	0 / 69	PASS	Dataset PASS	0
14T_PK_7585.las	LAS 1.4, PDRF 6	PASS	0	0	PASS	PASS	0 / 69	PASS	Dataset PASS	0
14T_PK_7586.las	LAS 1.4, PDRF 6	PASS	0	0	PASS	PASS	0 / 69	PASS	Dataset PASS	0
14T_PK_7587.las	LAS 1.4, PDRF 6	PASS	0	0	PASS	PASS	0 / 69	PASS	Dataset PASS	0
14T_PK_7588.las	LAS 1.4, PDRF 6	PASS	0	0	PASS	PASS	0 / 69	PASS	Dataset PASS	0
14T_PK_7589.las	LAS 1.4, PDRF 6	PASS	0	0	PASS	PASS	0 / 69	PASS	Dataset PASS	0
14T_PK_7590.las	LAS 1.4, PDRF 6	PASS	0	0	PASS	PASS	0 / 69	PASS	Dataset PASS	0
14T_PK_7591.las	LAS 1.4, PDRF 6	PASS	0	0	PASS	PASS	0 / 69	PASS	Dataset PASS	0
14T_PK_7592.las	LAS 1.4, PDRF 6	PASS	0	0	PASS	PASS	0 / 69	PASS	Dataset PASS	0
14T_PK_7593.las	LAS 1.4, PDRF 6	PASS	0	0	PASS	PASS	0 / 69	PASS	Dataset PASS	0
14T_PK_7594.las	LAS 1.4, PDRF 6	PASS	0	0	PASS	PASS	0 / 69	PASS	Dataset PASS	0
14T_PK_7595.las	LAS 1.4, PDRF 6	PASS	0	0	PASS	PASS	0 / 69	PASS	Dataset PASS	0
14T_PK_7596.las	LAS 1.4, PDRF 6	PASS	0	0	PASS	PASS	0 / 69	PASS	Dataset PASS	0
14T_PK_7597.las	LAS 1.4, PDRF 6	PASS	0	0	PASS	PASS	0 / 69	PASS	Dataset PASS	0

DPH-1.1 Report on ASPRS LAS File Format (Tiled Data) - Compliance - continued

File	LAS Version/PDRF	System ID	Legacy Point Count	Legacy Return Counts	File Source ID	Global Encoding	VLRs / EVLRs	WKT	Intensity	Point Count with Bad Return Info
14T_PK_7598.las	LAS 1.4, PDRF 6	PASS	0	0	PASS	PASS	0 / 69	PASS	Dataset PASS	0
14T_PK_7599.las	LAS 1.4, PDRF 6	PASS	0	0	PASS	PASS	0 / 69	PASS	Dataset PASS	0
14T_PK_7668.las	LAS 1.4, PDRF 6	PASS	0	0	PASS	PASS	0 / 21	PASS	Dataset PASS	0
14T_PK_7669.las	LAS 1.4, PDRF 6	PASS	0	0	PASS	PASS	0 / 69	PASS	Dataset PASS	0
14T_PK_7670.las	LAS 1.4, PDRF 6	PASS	0	0	PASS	PASS	0 / 69	PASS	Dataset PASS	0
14T_PK_7671.las	LAS 1.4, PDRF 6	PASS	0	0	PASS	PASS	0 / 69	PASS	Dataset PASS	0
14T_PK_7672.las	LAS 1.4, PDRF 6	PASS	0	0	PASS	PASS	0 / 69	PASS	Dataset PASS	0
14T_PK_7673.las	LAS 1.4, PDRF 6	PASS	0	0	PASS	PASS	0 / 69	PASS	Dataset PASS	0
14T_PK_7674.las	LAS 1.4, PDRF 6	PASS	0	0	PASS	PASS	0 / 69	PASS	Dataset PASS	0
14T_PK_7675.las	LAS 1.4, PDRF 6	PASS	0	0	PASS	PASS	0 / 69	PASS	Dataset PASS	0
14T_PK_7676.las	LAS 1.4, PDRF 6	PASS	0	0	PASS	PASS	0 / 69	PASS	Dataset PASS	0
14T_PK_7677.las	LAS 1.4, PDRF 6	PASS	0	0	PASS	PASS	0 / 69	PASS	Dataset PASS	0
14T_PK_7678.las	LAS 1.4, PDRF 6	PASS	0	0	PASS	PASS	0 / 69	PASS	Dataset PASS	0
14T_PK_7679.las	LAS 1.4, PDRF 6	PASS	0	0	PASS	PASS	0 / 69	PASS	Dataset PASS	0
14T_PK_7680.las	LAS 1.4, PDRF 6	PASS	0	0	PASS	PASS	0 / 69	PASS	Dataset PASS	0
14T_PK_7681.las	LAS 1.4, PDRF 6	PASS	0	0	PASS	PASS	0 / 69	PASS	Dataset PASS	0
14T_PK_7682.las	LAS 1.4, PDRF 6	PASS	0	0	PASS	PASS	0 / 69	PASS	Dataset PASS	0
14T_PK_7683.las	LAS 1.4, PDRF 6	PASS	0	0	PASS	PASS	0 / 69	PASS	Dataset PASS	0
14T_PK_7684.las	LAS 1.4, PDRF 6	PASS	0	0	PASS	PASS	0 / 69	PASS	Dataset PASS	0
14T_PK_7685.las	LAS 1.4, PDRF 6	PASS	0	0	PASS	PASS	0 / 69	PASS	Dataset PASS	0
14T_PK_7686.las	LAS 1.4, PDRF 6	PASS	0	0	PASS	PASS	0 / 69	PASS	Dataset PASS	0
14T_PK_7687.las	LAS 1.4, PDRF 6	PASS	0	0	PASS	PASS	0 / 69	PASS	Dataset PASS	0
14T_PK_7688.las	LAS 1.4, PDRF 6	PASS	0	0	PASS	PASS	0 / 69	PASS	Dataset PASS	0
14T_PK_7689.las	LAS 1.4, PDRF 6	PASS	0	0	PASS	PASS	0 / 69	PASS	Dataset PASS	0
14T_PK_7690.las	LAS 1.4, PDRF 6	PASS	0	0	PASS	PASS	0 / 69	PASS	Dataset PASS	0
14T_PK_7691.las	LAS 1.4, PDRF 6	PASS	0	0	PASS	PASS	0 / 69	PASS	Dataset PASS	0
14T_PK_7692.las	LAS 1.4, PDRF 6	PASS	0	0	PASS	PASS	0 / 69	PASS	Dataset PASS	0
14T_PK_7693.las	LAS 1.4, PDRF 6	PASS	0	0	PASS	PASS	0 / 69	PASS	Dataset PASS	0
14T_PK_7694.las	LAS 1.4, PDRF 6	PASS	0	0	PASS	PASS	0 / 69	PASS	Dataset PASS	0
14T_PK_7695.las	LAS 1.4, PDRF 6	PASS	0	0	PASS	PASS	0 / 69	PASS	Dataset PASS	0
14T_PK_7696.las	LAS 1.4, PDRF 6	PASS	0	0	PASS	PASS	0 / 69	PASS	Dataset PASS	0
14T_PK_7697.las	LAS 1.4, PDRF 6	PASS	0	0	PASS	PASS	0 / 69	PASS	Dataset PASS	0
14T_PK_7698.las	LAS 1.4, PDRF 6	PASS	0	0	PASS	PASS	0 / 69	PASS	Dataset PASS	0
14T_PK_7699.las	LAS 1.4, PDRF 6	PASS	0	0	PASS	PASS	0 / 69	PASS	Dataset PASS	0
14T_PK_7768.las	LAS 1.4, PDRF 6	PASS	0	0	PASS	PASS	0 / 9	PASS	Dataset PASS	0
14T_PK_7769.las	LAS 1.4, PDRF 6	PASS	0	0	PASS	PASS	0 / 21	PASS	Dataset PASS	0
14T_PK_7770.las	LAS 1.4, PDRF 6	PASS	0	0	PASS	PASS	0 / 21	PASS	Dataset PASS	0
14T_PK_7771.las	LAS 1.4, PDRF 6	PASS	0	0	PASS	PASS	0 / 21	PASS	Dataset PASS	0
14T_PK_7772.las	LAS 1.4, PDRF 6	PASS	0	0	PASS	PASS	0 / 9	PASS	Dataset PASS	0
14T_PK_7773.las	LAS 1.4, PDRF 6	PASS	0	0	PASS	PASS	0 / 9	PASS	Dataset PASS	0
14T_PK_7774.las	LAS 1.4, PDRF 6	PASS	0	0	PASS	PASS	0 / 9	PASS	Dataset PASS	0
14T_PK_7775.las	LAS 1.4, PDRF 6	PASS	0	0	PASS	PASS	0 / 9	PASS	Dataset PASS	0
14T_PK_7776.las	LAS 1.4, PDRF 6	PASS	0	0	PASS	PASS	0 / 9	PASS	Dataset PASS	0
14T_PK_7777.las	LAS 1.4, PDRF 6	PASS	0	0	PASS	PASS	0 / 9	PASS	Dataset PASS	0
14T_PK_7778.las	LAS 1.4, PDRF 6	PASS	0	0	PASS	PASS	0 / 6	PASS	Dataset PASS	0
14T_PK_7779.las	LAS 1.4, PDRF 6	PASS	0	0	PASS	PASS	0 / 6	PASS	Dataset PASS	0
14T_PK_7780.las	LAS 1.4, PDRF 6	PASS	0	0	PASS	PASS	0 / 9	PASS	Dataset PASS	0
14T_PK_7781.las	LAS 1.4, PDRF 6	PASS	0	0	PASS	PASS	0 / 6	PASS	Dataset PASS	0
14T_PK_7782.las	LAS 1.4, PDRF 6	PASS	0	0	PASS	PASS	0 / 6	PASS	Dataset PASS	0

DPH-1.1 Report on ASPRS LAS File Format (Tiled Data) - Compliance - continued

File	LAS Version/PDRF	System ID	Legacy Point Count	Legacy Return Counts	File Source ID	Global Encoding	VLRs / EVLRs	WKT	Intensity	Point Count with Bad Return Info
14T_PK_7783.las	LAS 1.4, PDRF 6	PASS	0	0	PASS	PASS	0 / 6	PASS	Dataset PASS	0
14T_PL_0000.las	LAS 1.4, PDRF 6	PASS	0	0	PASS	PASS	0 / 69	PASS	Dataset PASS	0
14T_PL_0001.las	LAS 1.4, PDRF 6	PASS	0	0	PASS	PASS	0 / 69	PASS	Dataset PASS	0
14T_PL_0002.las	LAS 1.4, PDRF 6	PASS	0	0	PASS	PASS	0 / 69	PASS	Dataset PASS	0
14T_PL_0003.las	LAS 1.4, PDRF 6	PASS	0	0	PASS	PASS	0 / 69	PASS	Dataset PASS	0
14T_PL_0004.las	LAS 1.4, PDRF 6	PASS	0	0	PASS	PASS	0 / 69	PASS	Dataset PASS	0
14T_PL_0005.las	LAS 1.4, PDRF 6	PASS	0	0	PASS	PASS	0 / 69	PASS	Dataset PASS	0
14T_PL_0006.las	LAS 1.4, PDRF 6	PASS	0	0	PASS	PASS	0 / 69	PASS	Dataset PASS	0
14T_PL_0007.las	LAS 1.4, PDRF 6	PASS	0	0	PASS	PASS	0 / 69	PASS	Dataset PASS	0
14T_PL_0008.las	LAS 1.4, PDRF 6	PASS	0	0	PASS	PASS	0 / 69	PASS	Dataset PASS	0
14T_PL_0009.las	LAS 1.4, PDRF 6	PASS	0	0	PASS	PASS	0 / 69	PASS	Dataset PASS	0
14T_PL_0010.las	LAS 1.4, PDRF 6	PASS	0	0	PASS	PASS	0 / 69	PASS	Dataset PASS	0
14T_PL_0011.las	LAS 1.4, PDRF 6	PASS	0	0	PASS	PASS	0 / 69	PASS	Dataset PASS	0
14T_PL_0012.las	LAS 1.4, PDRF 6	PASS	0	0	PASS	PASS	0 / 69	PASS	Dataset PASS	0
14T_PL_0013.las	LAS 1.4, PDRF 6	PASS	0	0	PASS	PASS	0 / 69	PASS	Dataset PASS	0
14T_PL_0014.las	LAS 1.4, PDRF 6	PASS	0	0	PASS	PASS	0 / 69	PASS	Dataset PASS	0
14T_PL_0015.las	LAS 1.4, PDRF 6	PASS	0	0	PASS	PASS	0 / 69	PASS	Dataset PASS	0
14T_PL_0016.las	LAS 1.4, PDRF 6	PASS	0	0	PASS	PASS	0 / 69	PASS	Dataset PASS	0
14T_PL_0017.las	LAS 1.4, PDRF 6	PASS	0	0	PASS	PASS	0 / 69	PASS	Dataset PASS	0
14T_PL_0018.las	LAS 1.4, PDRF 6	PASS	0	0	PASS	PASS	0 / 69	PASS	Dataset PASS	0
14T_PL_0019.las	LAS 1.4, PDRF 6	PASS	0	0	PASS	PASS	0 / 69	PASS	Dataset PASS	0
14T_PL_0020.las	LAS 1.4, PDRF 6	PASS	0	0	PASS	PASS	0 / 69	PASS	Dataset PASS	0
14T_PL_0021.las	LAS 1.4, PDRF 6	PASS	0	0	PASS	PASS	0 / 69	PASS	Dataset PASS	0
14T_PL_0022.las	LAS 1.4, PDRF 6	PASS	0	0	PASS	PASS	0 / 69	PASS	Dataset PASS	0
14T_PL_0023.las	LAS 1.4, PDRF 6	PASS	0	0	PASS	PASS	0 / 69	PASS	Dataset PASS	0
14T_PL_0024.las	LAS 1.4, PDRF 6	PASS	0	0	PASS	PASS	0 / 69	PASS	Dataset PASS	0
14T_PL_0025.las	LAS 1.4, PDRF 6	PASS	0	0	PASS	PASS	0 / 69	PASS	Dataset PASS	0
14T_PL_0026.las	LAS 1.4, PDRF 6	PASS	0	0	PASS	PASS	0 / 69	PASS	Dataset PASS	0
14T_PL_0027.las	LAS 1.4, PDRF 6	PASS	0	0	PASS	PASS	0 / 69	PASS	Dataset PASS	0
14T_PL_0028.las	LAS 1.4, PDRF 6	PASS	0	0	PASS	PASS	0 / 69	PASS	Dataset PASS	0
14T_PL_0029.las	LAS 1.4, PDRF 6	PASS	0	0	PASS	PASS	0 / 69	PASS	Dataset PASS	0
14T_PL_0030.las	LAS 1.4, PDRF 6	PASS	0	0	PASS	PASS	0 / 69	PASS	Dataset PASS	0
14T_PL_0031.las	LAS 1.4, PDRF 6	PASS	0	0	PASS	PASS	0 / 69	PASS	Dataset PASS	0
14T_PL_0032.las	LAS 1.4, PDRF 6	PASS	0	0	PASS	PASS	0 / 69	PASS	Dataset PASS	0
14T_PL_0033.las	LAS 1.4, PDRF 6	PASS	0	0	PASS	PASS	0 / 69	PASS	Dataset PASS	0
14T_PL_0034.las	LAS 1.4, PDRF 6	PASS	0	0	PASS	PASS	0 / 69	PASS	Dataset PASS	0
14T_PL_0035.las	LAS 1.4, PDRF 6	PASS	0	0	PASS	PASS	0 / 69	PASS	Dataset PASS	0
14T_PL_0036.las	LAS 1.4, PDRF 6	PASS	0	0	PASS	PASS	0 / 69	PASS	Dataset PASS	0
14T_PL_0037.las	LAS 1.4, PDRF 6	PASS	0	0	PASS	PASS	0 / 69	PASS	Dataset PASS	0
14T_PL_0038.las	LAS 1.4, PDRF 6	PASS	0	0	PASS	PASS	0 / 69	PASS	Dataset PASS	0
14T_PL_0039.las	LAS 1.4, PDRF 6	PASS	0	0	PASS	PASS	0 / 69	PASS	Dataset PASS	0
14T_PL_0040.las	LAS 1.4, PDRF 6	PASS	0	0	PASS	PASS	0 / 69	PASS	Dataset PASS	0
14T_PL_0041.las	LAS 1.4, PDRF 6	PASS	0	0	PASS	PASS	0 / 69	PASS	Dataset PASS	0
14T_PL_0042.las	LAS 1.4, PDRF 6	PASS	0	0	PASS	PASS	0 / 69	PASS	Dataset PASS	0
14T_PL_0043.las	LAS 1.4, PDRF 6	PASS	0	0	PASS	PASS	0 / 69	PASS	Dataset PASS	0
14T_PL_0044.las	LAS 1.4, PDRF 6	PASS	0	0	PASS	PASS	0 / 69	PASS	Dataset PASS	0
14T_PL_0100.las	LAS 1.4, PDRF 6	PASS	0	0	PASS	PASS	0 / 69	PASS	Dataset PASS	0
14T_PL_0101.las	LAS 1.4, PDRF 6	PASS	0	0	PASS	PASS	0 / 69	PASS	Dataset PASS	0
14T_PL_0102.las	LAS 1.4, PDRF 6	PASS	0	0	PASS	PASS	0 / 69	PASS	Dataset PASS	0

DPH-1.1 Report on ASPRS LAS File Format (Tiled Data) - Compliance - continued

File	LAS Version/PDRF	System ID	Legacy Point Count	Legacy Return Counts	File Source ID	Global Encoding	VLRs / EVLRs	WKT	Intensity	Point Count with Bad Return Info
14T_PL_0103.las	LAS 1.4, PDRF 6	PASS	0	0	PASS	PASS	0 / 69	PASS	Dataset PASS	0
14T_PL_0104.las	LAS 1.4, PDRF 6	PASS	0	0	PASS	PASS	0 / 69	PASS	Dataset PASS	0
14T_PL_0105.las	LAS 1.4, PDRF 6	PASS	0	0	PASS	PASS	0 / 69	PASS	Dataset PASS	0
14T_PL_0106.las	LAS 1.4, PDRF 6	PASS	0	0	PASS	PASS	0 / 69	PASS	Dataset PASS	0
14T_PL_0107.las	LAS 1.4, PDRF 6	PASS	0	0	PASS	PASS	0 / 69	PASS	Dataset PASS	0
14T_PL_0108.las	LAS 1.4, PDRF 6	PASS	0	0	PASS	PASS	0 / 69	PASS	Dataset PASS	0
14T_PL_0109.las	LAS 1.4, PDRF 6	PASS	0	0	PASS	PASS	0 / 69	PASS	Dataset PASS	0
14T_PL_0110.las	LAS 1.4, PDRF 6	PASS	0	0	PASS	PASS	0 / 69	PASS	Dataset PASS	0
14T_PL_0111.las	LAS 1.4, PDRF 6	PASS	0	0	PASS	PASS	0 / 69	PASS	Dataset PASS	0
14T_PL_0112.las	LAS 1.4, PDRF 6	PASS	0	0	PASS	PASS	0 / 69	PASS	Dataset PASS	0
14T_PL_0113.las	LAS 1.4, PDRF 6	PASS	0	0	PASS	PASS	0 / 69	PASS	Dataset PASS	0
14T_PL_0114.las	LAS 1.4, PDRF 6	PASS	0	0	PASS	PASS	0 / 69	PASS	Dataset PASS	0
14T_PL_0115.las	LAS 1.4, PDRF 6	PASS	0	0	PASS	PASS	0 / 69	PASS	Dataset PASS	0
14T_PL_0116.las	LAS 1.4, PDRF 6	PASS	0	0	PASS	PASS	0 / 69	PASS	Dataset PASS	0
14T_PL_0117.las	LAS 1.4, PDRF 6	PASS	0	0	PASS	PASS	0 / 69	PASS	Dataset PASS	0
14T_PL_0118.las	LAS 1.4, PDRF 6	PASS	0	0	PASS	PASS	0 / 69	PASS	Dataset PASS	0
14T_PL_0119.las	LAS 1.4, PDRF 6	PASS	0	0	PASS	PASS	0 / 69	PASS	Dataset PASS	0
14T_PL_0120.las	LAS 1.4, PDRF 6	PASS	0	0	PASS	PASS	0 / 69	PASS	Dataset PASS	0
14T_PL_0121.las	LAS 1.4, PDRF 6	PASS	0	0	PASS	PASS	0 / 69	PASS	Dataset PASS	0
14T_PL_0122.las	LAS 1.4, PDRF 6	PASS	0	0	PASS	PASS	0 / 69	PASS	Dataset PASS	0
14T_PL_0123.las	LAS 1.4, PDRF 6	PASS	0	0	PASS	PASS	0 / 69	PASS	Dataset PASS	0
14T_PL_0124.las	LAS 1.4, PDRF 6	PASS	0	0	PASS	PASS	0 / 69	PASS	Dataset PASS	0
14T_PL_0125.las	LAS 1.4, PDRF 6	PASS	0	0	PASS	PASS	0 / 69	PASS	Dataset PASS	0
14T_PL_0126.las	LAS 1.4, PDRF 6	PASS	0	0	PASS	PASS	0 / 69	PASS	Dataset PASS	0
14T_PL_0127.las	LAS 1.4, PDRF 6	PASS	0	0	PASS	PASS	0 / 69	PASS	Dataset PASS	0
14T_PL_0128.las	LAS 1.4, PDRF 6	PASS	0	0	PASS	PASS	0 / 69	PASS	Dataset PASS	0
14T_PL_0129.las	LAS 1.4, PDRF 6	PASS	0	0	PASS	PASS	0 / 69	PASS	Dataset PASS	0
14T_PL_0130.las	LAS 1.4, PDRF 6	PASS	0	0	PASS	PASS	0 / 69	PASS	Dataset PASS	0
14T_PL_0131.las	LAS 1.4, PDRF 6	PASS	0	0	PASS	PASS	0 / 69	PASS	Dataset PASS	0
14T_PL_0132.las	LAS 1.4, PDRF 6	PASS	0	0	PASS	PASS	0 / 69	PASS	Dataset PASS	0
14T_PL_0133.las	LAS 1.4, PDRF 6	PASS	0	0	PASS	PASS	0 / 69	PASS	Dataset PASS	0
14T_PL_0134.las	LAS 1.4, PDRF 6	PASS	0	0	PASS	PASS	0 / 69	PASS	Dataset PASS	0
14T_PL_0135.las	LAS 1.4, PDRF 6	PASS	0	0	PASS	PASS	0 / 69	PASS	Dataset PASS	0
14T_PL_0136.las	LAS 1.4, PDRF 6	PASS	0	0	PASS	PASS	0 / 69	PASS	Dataset PASS	0
14T_PL_0137.las	LAS 1.4, PDRF 6	PASS	0	0	PASS	PASS	0 / 69	PASS	Dataset PASS	0
14T_PL_0138.las	LAS 1.4, PDRF 6	PASS	0	0	PASS	PASS	0 / 69	PASS	Dataset PASS	0
14T_PL_0139.las	LAS 1.4, PDRF 6	PASS	0	0	PASS	PASS	0 / 69	PASS	Dataset PASS	0
14T_PL_0140.las	LAS 1.4, PDRF 6	PASS	0	0	PASS	PASS	0 / 69	PASS	Dataset PASS	0
14T_PL_0141.las	LAS 1.4, PDRF 6	PASS	0	0	PASS	PASS	0 / 69	PASS	Dataset PASS	0
14T_PL_0142.las	LAS 1.4, PDRF 6	PASS	0	0	PASS	PASS	0 / 69	PASS	Dataset PASS	0
14T_PL_0143.las	LAS 1.4, PDRF 6	PASS	0	0	PASS	PASS	0 / 69	PASS	Dataset PASS	0
14T_PL_0144.las	LAS 1.4, PDRF 6	PASS	0	0	PASS	PASS	0 / 69	PASS	Dataset PASS	0
14T_PL_0200.las	LAS 1.4, PDRF 6	PASS	0	0	PASS	PASS	0 / 69	PASS	Dataset PASS	0
14T_PL_0201.las	LAS 1.4, PDRF 6	PASS	0	0	PASS	PASS	0 / 69	PASS	Dataset PASS	0
14T_PL_0202.las	LAS 1.4, PDRF 6	PASS	0	0	PASS	PASS	0 / 69	PASS	Dataset PASS	0
14T_PL_0203.las	LAS 1.4, PDRF 6	PASS	0	0	PASS	PASS	0 / 69	PASS	Dataset PASS	0
14T_PL_0204.las	LAS 1.4, PDRF 6	PASS	0	0	PASS	PASS	0 / 69	PASS	Dataset PASS	0
14T_PL_0205.las	LAS 1.4, PDRF 6	PASS	0	0	PASS	PASS	0 / 69	PASS	Dataset PASS	0
14T_PL_0206.las	LAS 1.4, PDRF 6	PASS	0	0	PASS	PASS	0 / 69	PASS	Dataset PASS	0

DPH-1.1 Report on ASPRS LAS File Format (Tiled Data) - Compliance - continued

File	LAS Version/PDRF	System ID	Legacy Point Count	Legacy Return Counts	File Source ID	Global Encoding	VLRs / EVLRs	WKT	Intensity	Point Count with Bad Return Info
14T_PL_0207.las	LAS 1.4, PDRF 6	PASS	0	0	PASS	PASS	0 / 69	PASS	Dataset PASS	0
14T_PL_0208.las	LAS 1.4, PDRF 6	PASS	0	0	PASS	PASS	0 / 69	PASS	Dataset PASS	0
14T_PL_0209.las	LAS 1.4, PDRF 6	PASS	0	0	PASS	PASS	0 / 69	PASS	Dataset PASS	0
14T_PL_0210.las	LAS 1.4, PDRF 6	PASS	0	0	PASS	PASS	0 / 69	PASS	Dataset PASS	0
14T_PL_0211.las	LAS 1.4, PDRF 6	PASS	0	0	PASS	PASS	0 / 69	PASS	Dataset PASS	0
14T_PL_0212.las	LAS 1.4, PDRF 6	PASS	0	0	PASS	PASS	0 / 69	PASS	Dataset PASS	0
14T_PL_0213.las	LAS 1.4, PDRF 6	PASS	0	0	PASS	PASS	0 / 69	PASS	Dataset PASS	0
14T_PL_0214.las	LAS 1.4, PDRF 6	PASS	0	0	PASS	PASS	0 / 69	PASS	Dataset PASS	0
14T_PL_0215.las	LAS 1.4, PDRF 6	PASS	0	0	PASS	PASS	0 / 69	PASS	Dataset PASS	0
14T_PL_0216.las	LAS 1.4, PDRF 6	PASS	0	0	PASS	PASS	0 / 69	PASS	Dataset PASS	0
14T_PL_0217.las	LAS 1.4, PDRF 6	PASS	0	0	PASS	PASS	0 / 69	PASS	Dataset PASS	0
14T_PL_0218.las	LAS 1.4, PDRF 6	PASS	0	0	PASS	PASS	0 / 69	PASS	Dataset PASS	0
14T_PL_0219.las	LAS 1.4, PDRF 6	PASS	0	0	PASS	PASS	0 / 69	PASS	Dataset PASS	0
14T_PL_0220.las	LAS 1.4, PDRF 6	PASS	0	0	PASS	PASS	0 / 69	PASS	Dataset PASS	0
14T_PL_0221.las	LAS 1.4, PDRF 6	PASS	0	0	PASS	PASS	0 / 69	PASS	Dataset PASS	0
14T_PL_0222.las	LAS 1.4, PDRF 6	PASS	0	0	PASS	PASS	0 / 69	PASS	Dataset PASS	0
14T_PL_0223.las	LAS 1.4, PDRF 6	PASS	0	0	PASS	PASS	0 / 69	PASS	Dataset PASS	0
14T_PL_0224.las	LAS 1.4, PDRF 6	PASS	0	0	PASS	PASS	0 / 69	PASS	Dataset PASS	0
14T_PL_0225.las	LAS 1.4, PDRF 6	PASS	0	0	PASS	PASS	0 / 69	PASS	Dataset PASS	0
14T_PL_0226.las	LAS 1.4, PDRF 6	PASS	0	0	PASS	PASS	0 / 69	PASS	Dataset PASS	0
14T_PL_0227.las	LAS 1.4, PDRF 6	PASS	0	0	PASS	PASS	0 / 69	PASS	Dataset PASS	0
14T_PL_0228.las	LAS 1.4, PDRF 6	PASS	0	0	PASS	PASS	0 / 69	PASS	Dataset PASS	0
14T_PL_0229.las	LAS 1.4, PDRF 6	PASS	0	0	PASS	PASS	0 / 69	PASS	Dataset PASS	0
14T_PL_0230.las	LAS 1.4, PDRF 6	PASS	0	0	PASS	PASS	0 / 69	PASS	Dataset PASS	0
14T_PL_0231.las	LAS 1.4, PDRF 6	PASS	0	0	PASS	PASS	0 / 69	PASS	Dataset PASS	0
14T_PL_0232.las	LAS 1.4, PDRF 6	PASS	0	0	PASS	PASS	0 / 69	PASS	Dataset PASS	0
14T_PL_0233.las	LAS 1.4, PDRF 6	PASS	0	0	PASS	PASS	0 / 69	PASS	Dataset PASS	0
14T_PL_0234.las	LAS 1.4, PDRF 6	PASS	0	0	PASS	PASS	0 / 69	PASS	Dataset PASS	0
14T_PL_0235.las	LAS 1.4, PDRF 6	PASS	0	0	PASS	PASS	0 / 69	PASS	Dataset PASS	0
14T_PL_0236.las	LAS 1.4, PDRF 6	PASS	0	0	PASS	PASS	0 / 69	PASS	Dataset PASS	0
14T_PL_0237.las	LAS 1.4, PDRF 6	PASS	0	0	PASS	PASS	0 / 69	PASS	Dataset PASS	0
14T_PL_0238.las	LAS 1.4, PDRF 6	PASS	0	0	PASS	PASS	0 / 69	PASS	Dataset PASS	0
14T_PL_0239.las	LAS 1.4, PDRF 6	PASS	0	0	PASS	PASS	0 / 69	PASS	Dataset PASS	0
14T_PL_0240.las	LAS 1.4, PDRF 6	PASS	0	0	PASS	PASS	0 / 69	PASS	Dataset PASS	0
14T_PL_0241.las	LAS 1.4, PDRF 6	PASS	0	0	PASS	PASS	0 / 69	PASS	Dataset PASS	0
14T_PL_0242.las	LAS 1.4, PDRF 6	PASS	0	0	PASS	PASS	0 / 69	PASS	Dataset PASS	0
14T_PL_0243.las	LAS 1.4, PDRF 6	PASS	0	0	PASS	PASS	0 / 69	PASS	Dataset PASS	0
14T_PL_0244.las	LAS 1.4, PDRF 6	PASS	0	0	PASS	PASS	0 / 69	PASS	Dataset PASS	0
14T_PL_0300.las	LAS 1.4, PDRF 6	PASS	0	0	PASS	PASS	0 / 69	PASS	Dataset PASS	0
14T_PL_0301.las	LAS 1.4, PDRF 6	PASS	0	0	PASS	PASS	0 / 69	PASS	Dataset PASS	0
14T_PL_0302.las	LAS 1.4, PDRF 6	PASS	0	0	PASS	PASS	0 / 69	PASS	Dataset PASS	0
14T_PL_0303.las	LAS 1.4, PDRF 6	PASS	0	0	PASS	PASS	0 / 69	PASS	Dataset PASS	0
14T_PL_0304.las	LAS 1.4, PDRF 6	PASS	0	0	PASS	PASS	0 / 69	PASS	Dataset PASS	0
14T_PL_0305.las	LAS 1.4, PDRF 6	PASS	0	0	PASS	PASS	0 / 69	PASS	Dataset PASS	0
14T_PL_0306.las	LAS 1.4, PDRF 6	PASS	0	0	PASS	PASS	0 / 69	PASS	Dataset PASS	0
14T_PL_0307.las	LAS 1.4, PDRF 6	PASS	0	0	PASS	PASS	0 / 69	PASS	Dataset PASS	0
14T_PL_0308.las	LAS 1.4, PDRF 6	PASS	0	0	PASS	PASS	0 / 69	PASS	Dataset PASS	0
14T_PL_0309.las	LAS 1.4, PDRF 6	PASS	0	0	PASS	PASS	0 / 69	PASS	Dataset PASS	0
14T_PL_0310.las	LAS 1.4, PDRF 6	PASS	0	0	PASS	PASS	0 / 69	PASS	Dataset PASS	0

DPH-1.1 Report on ASPRS LAS File Format (Tiled Data) - Compliance - continued

File	LAS Version/PDRF	System ID	Legacy Point Count	Legacy Return Counts	File Source ID	Global Encoding	VLRs / EVLRs	WKT	Intensity	Point Count with Bad Return Info
14T_PL_0311.las	LAS 1.4, PDRF 6	PASS	0	0	PASS	PASS	0 / 69	PASS	Dataset PASS	0
14T_PL_0312.las	LAS 1.4, PDRF 6	PASS	0	0	PASS	PASS	0 / 69	PASS	Dataset PASS	0
14T_PL_0313.las	LAS 1.4, PDRF 6	PASS	0	0	PASS	PASS	0 / 69	PASS	Dataset PASS	0
14T_PL_0314.las	LAS 1.4, PDRF 6	PASS	0	0	PASS	PASS	0 / 69	PASS	Dataset PASS	0
14T_PL_0315.las	LAS 1.4, PDRF 6	PASS	0	0	PASS	PASS	0 / 69	PASS	Dataset PASS	0
14T_PL_0316.las	LAS 1.4, PDRF 6	PASS	0	0	PASS	PASS	0 / 69	PASS	Dataset PASS	0
14T_PL_0317.las	LAS 1.4, PDRF 6	PASS	0	0	PASS	PASS	0 / 69	PASS	Dataset PASS	0
14T_PL_0318.las	LAS 1.4, PDRF 6	PASS	0	0	PASS	PASS	0 / 69	PASS	Dataset PASS	0
14T_PL_0319.las	LAS 1.4, PDRF 6	PASS	0	0	PASS	PASS	0 / 69	PASS	Dataset PASS	0
14T_PL_0320.las	LAS 1.4, PDRF 6	PASS	0	0	PASS	PASS	0 / 69	PASS	Dataset PASS	0
14T_PL_0321.las	LAS 1.4, PDRF 6	PASS	0	0	PASS	PASS	0 / 69	PASS	Dataset PASS	0
14T_PL_0322.las	LAS 1.4, PDRF 6	PASS	0	0	PASS	PASS	0 / 69	PASS	Dataset PASS	0
14T_PL_0323.las	LAS 1.4, PDRF 6	PASS	0	0	PASS	PASS	0 / 69	PASS	Dataset PASS	0
14T_PL_0324.las	LAS 1.4, PDRF 6	PASS	0	0	PASS	PASS	0 / 69	PASS	Dataset PASS	0
14T_PL_0325.las	LAS 1.4, PDRF 6	PASS	0	0	PASS	PASS	0 / 69	PASS	Dataset PASS	0
14T_PL_0326.las	LAS 1.4, PDRF 6	PASS	0	0	PASS	PASS	0 / 69	PASS	Dataset PASS	0
14T_PL_0327.las	LAS 1.4, PDRF 6	PASS	0	0	PASS	PASS	0 / 69	PASS	Dataset PASS	0
14T_PL_0328.las	LAS 1.4, PDRF 6	PASS	0	0	PASS	PASS	0 / 69	PASS	Dataset PASS	0
14T_PL_0329.las	LAS 1.4, PDRF 6	PASS	0	0	PASS	PASS	0 / 69	PASS	Dataset PASS	0
14T_PL_0330.las	LAS 1.4, PDRF 6	PASS	0	0	PASS	PASS	0 / 69	PASS	Dataset PASS	0
14T_PL_0331.las	LAS 1.4, PDRF 6	PASS	0	0	PASS	PASS	0 / 69	PASS	Dataset PASS	0
14T_PL_0332.las	LAS 1.4, PDRF 6	PASS	0	0	PASS	PASS	0 / 69	PASS	Dataset PASS	0
14T_PL_0333.las	LAS 1.4, PDRF 6	PASS	0	0	PASS	PASS	0 / 69	PASS	Dataset PASS	0
14T_PL_0334.las	LAS 1.4, PDRF 6	PASS	0	0	PASS	PASS	0 / 69	PASS	Dataset PASS	0
14T_PL_0335.las	LAS 1.4, PDRF 6	PASS	0	0	PASS	PASS	0 / 69	PASS	Dataset PASS	0
14T_PL_0336.las	LAS 1.4, PDRF 6	PASS	0	0	PASS	PASS	0 / 69	PASS	Dataset PASS	0
14T_PL_0337.las	LAS 1.4, PDRF 6	PASS	0	0	PASS	PASS	0 / 69	PASS	Dataset PASS	0
14T_PL_0338.las	LAS 1.4, PDRF 6	PASS	0	0	PASS	PASS	0 / 69	PASS	Dataset PASS	0
14T_PL_0339.las	LAS 1.4, PDRF 6	PASS	0	0	PASS	PASS	0 / 69	PASS	Dataset PASS	0
14T_PL_0340.las	LAS 1.4, PDRF 6	PASS	0	0	PASS	PASS	0 / 69	PASS	Dataset PASS	0
14T_PL_0341.las	LAS 1.4, PDRF 6	PASS	0	0	PASS	PASS	0 / 69	PASS	Dataset PASS	0
14T_PL_0342.las	LAS 1.4, PDRF 6	PASS	0	0	PASS	PASS	0 / 69	PASS	Dataset PASS	0
14T_PL_0343.las	LAS 1.4, PDRF 6	PASS	0	0	PASS	PASS	0 / 69	PASS	Dataset PASS	0
14T_PL_0344.las	LAS 1.4, PDRF 6	PASS	0	0	PASS	PASS	0 / 69	PASS	Dataset PASS	0
14T_PL_0400.las	LAS 1.4, PDRF 6	PASS	0	0	PASS	PASS	0 / 69	PASS	Dataset PASS	0
14T_PL_0401.las	LAS 1.4, PDRF 6	PASS	0	0	PASS	PASS	0 / 69	PASS	Dataset PASS	0
14T_PL_0402.las	LAS 1.4, PDRF 6	PASS	0	0	PASS	PASS	0 / 69	PASS	Dataset PASS	0
14T_PL_0403.las	LAS 1.4, PDRF 6	PASS	0	0	PASS	PASS	0 / 69	PASS	Dataset PASS	0
14T_PL_0404.las	LAS 1.4, PDRF 6	PASS	0	0	PASS	PASS	0 / 69	PASS	Dataset PASS	0
14T_PL_0405.las	LAS 1.4, PDRF 6	PASS	0	0	PASS	PASS	0 / 69	PASS	Dataset PASS	0
14T_PL_0406.las	LAS 1.4, PDRF 6	PASS	0	0	PASS	PASS	0 / 69	PASS	Dataset PASS	0
14T_PL_0407.las	LAS 1.4, PDRF 6	PASS	0	0	PASS	PASS	0 / 69	PASS	Dataset PASS	0
14T_PL_0408.las	LAS 1.4, PDRF 6	PASS	0	0	PASS	PASS	0 / 69	PASS	Dataset PASS	0
14T_PL_0409.las	LAS 1.4, PDRF 6	PASS	0	0	PASS	PASS	0 / 69	PASS	Dataset PASS	0
14T_PL_0410.las	LAS 1.4, PDRF 6	PASS	0	0	PASS	PASS	0 / 69	PASS	Dataset PASS	0
14T_PL_0411.las	LAS 1.4, PDRF 6	PASS	0	0	PASS	PASS	0 / 69	PASS	Dataset PASS	0
14T_PL_0412.las	LAS 1.4, PDRF 6	PASS	0	0	PASS	PASS	0 / 69	PASS	Dataset PASS	0
14T_PL_0413.las	LAS 1.4, PDRF 6	PASS	0	0	PASS	PASS	0 / 69	PASS	Dataset PASS	0
14T_PL_0414.las	LAS 1.4, PDRF 6	PASS	0	0	PASS	PASS	0 / 69	PASS	Dataset PASS	0

DPH-1.1 Report on ASPRS LAS File Format (Tiled Data) - Compliance - continued

File	LAS Version/PDRF	System ID	Legacy Point Count	Legacy Return Counts	File Source ID	Global Encoding	VLRs / EVLRs	WKT	Intensity	Point Count with Bad Return Info
14T_PL_0415.las	LAS 1.4, PDRF 6	PASS	0	0	PASS	PASS	0 / 69	PASS	Dataset PASS	0
14T_PL_0416.las	LAS 1.4, PDRF 6	PASS	0	0	PASS	PASS	0 / 69	PASS	Dataset PASS	0
14T_PL_0417.las	LAS 1.4, PDRF 6	PASS	0	0	PASS	PASS	0 / 69	PASS	Dataset PASS	0
14T_PL_0418.las	LAS 1.4, PDRF 6	PASS	0	0	PASS	PASS	0 / 69	PASS	Dataset PASS	0
14T_PL_0419.las	LAS 1.4, PDRF 6	PASS	0	0	PASS	PASS	0 / 69	PASS	Dataset PASS	0
14T_PL_0420.las	LAS 1.4, PDRF 6	PASS	0	0	PASS	PASS	0 / 69	PASS	Dataset PASS	0
14T_PL_0421.las	LAS 1.4, PDRF 6	PASS	0	0	PASS	PASS	0 / 69	PASS	Dataset PASS	0
14T_PL_0422.las	LAS 1.4, PDRF 6	PASS	0	0	PASS	PASS	0 / 69	PASS	Dataset PASS	0
14T_PL_0423.las	LAS 1.4, PDRF 6	PASS	0	0	PASS	PASS	0 / 69	PASS	Dataset PASS	0
14T_PL_0424.las	LAS 1.4, PDRF 6	PASS	0	0	PASS	PASS	0 / 69	PASS	Dataset PASS	0
14T_PL_0425.las	LAS 1.4, PDRF 6	PASS	0	0	PASS	PASS	0 / 69	PASS	Dataset PASS	0
14T_PL_0426.las	LAS 1.4, PDRF 6	PASS	0	0	PASS	PASS	0 / 69	PASS	Dataset PASS	0
14T_PL_0427.las	LAS 1.4, PDRF 6	PASS	0	0	PASS	PASS	0 / 69	PASS	Dataset PASS	0
14T_PL_0428.las	LAS 1.4, PDRF 6	PASS	0	0	PASS	PASS	0 / 69	PASS	Dataset PASS	0
14T_PL_0429.las	LAS 1.4, PDRF 6	PASS	0	0	PASS	PASS	0 / 69	PASS	Dataset PASS	0
14T_PL_0430.las	LAS 1.4, PDRF 6	PASS	0	0	PASS	PASS	0 / 69	PASS	Dataset PASS	0
14T_PL_0431.las	LAS 1.4, PDRF 6	PASS	0	0	PASS	PASS	0 / 69	PASS	Dataset PASS	0
14T_PL_0432.las	LAS 1.4, PDRF 6	PASS	0	0	PASS	PASS	0 / 69	PASS	Dataset PASS	0
14T_PL_0433.las	LAS 1.4, PDRF 6	PASS	0	0	PASS	PASS	0 / 69	PASS	Dataset PASS	0
14T_PL_0434.las	LAS 1.4, PDRF 6	PASS	0	0	PASS	PASS	0 / 69	PASS	Dataset PASS	0
14T_PL_0435.las	LAS 1.4, PDRF 6	PASS	0	0	PASS	PASS	0 / 69	PASS	Dataset PASS	0
14T_PL_0436.las	LAS 1.4, PDRF 6	PASS	0	0	PASS	PASS	0 / 69	PASS	Dataset PASS	0
14T_PL_0437.las	LAS 1.4, PDRF 6	PASS	0	0	PASS	PASS	0 / 69	PASS	Dataset PASS	0
14T_PL_0438.las	LAS 1.4, PDRF 6	PASS	0	0	PASS	PASS	0 / 69	PASS	Dataset PASS	0
14T_PL_0439.las	LAS 1.4, PDRF 6	PASS	0	0	PASS	PASS	0 / 69	PASS	Dataset PASS	0
14T_PL_0440.las	LAS 1.4, PDRF 6	PASS	0	0	PASS	PASS	0 / 69	PASS	Dataset PASS	0
14T_PL_0441.las	LAS 1.4, PDRF 6	PASS	0	0	PASS	PASS	0 / 69	PASS	Dataset PASS	0
14T_PL_0442.las	LAS 1.4, PDRF 6	PASS	0	0	PASS	PASS	0 / 69	PASS	Dataset PASS	0
14T_PL_0443.las	LAS 1.4, PDRF 6	PASS	0	0	PASS	PASS	0 / 69	PASS	Dataset PASS	0
14T_PL_0444.las	LAS 1.4, PDRF 6	PASS	0	0	PASS	PASS	0 / 69	PASS	Dataset PASS	0
14T_PL_0500.las	LAS 1.4, PDRF 6	PASS	0	0	PASS	PASS	0 / 69	PASS	Dataset PASS	0
14T_PL_0501.las	LAS 1.4, PDRF 6	PASS	0	0	PASS	PASS	0 / 69	PASS	Dataset PASS	0
14T_PL_0502.las	LAS 1.4, PDRF 6	PASS	0	0	PASS	PASS	0 / 69	PASS	Dataset PASS	0
14T_PL_0503.las	LAS 1.4, PDRF 6	PASS	0	0	PASS	PASS	0 / 69	PASS	Dataset PASS	0
14T_PL_0504.las	LAS 1.4, PDRF 6	PASS	0	0	PASS	PASS	0 / 69	PASS	Dataset PASS	0
14T_PL_0505.las	LAS 1.4, PDRF 6	PASS	0	0	PASS	PASS	0 / 69	PASS	Dataset PASS	0
14T_PL_0506.las	LAS 1.4, PDRF 6	PASS	0	0	PASS	PASS	0 / 69	PASS	Dataset PASS	0
14T_PL_0507.las	LAS 1.4, PDRF 6	PASS	0	0	PASS	PASS	0 / 69	PASS	Dataset PASS	0
14T_PL_0508.las	LAS 1.4, PDRF 6	PASS	0	0	PASS	PASS	0 / 69	PASS	Dataset PASS	0
14T_PL_0509.las	LAS 1.4, PDRF 6	PASS	0	0	PASS	PASS	0 / 69	PASS	Dataset PASS	0
14T_PL_0510.las	LAS 1.4, PDRF 6	PASS	0	0	PASS	PASS	0 / 69	PASS	Dataset PASS	0
14T_PL_0511.las	LAS 1.4, PDRF 6	PASS	0	0	PASS	PASS	0 / 69	PASS	Dataset PASS	0
14T_PL_0512.las	LAS 1.4, PDRF 6	PASS	0	0	PASS	PASS	0 / 69	PASS	Dataset PASS	0
14T_PL_0513.las	LAS 1.4, PDRF 6	PASS	0	0	PASS	PASS	0 / 69	PASS	Dataset PASS	0
14T_PL_0514.las	LAS 1.4, PDRF 6	PASS	0	0	PASS	PASS	0 / 69	PASS	Dataset PASS	0
14T_PL_0515.las	LAS 1.4, PDRF 6	PASS	0	0	PASS	PASS	0 / 69	PASS	Dataset PASS	0
14T_PL_0516.las	LAS 1.4, PDRF 6	PASS	0	0	PASS	PASS	0 / 69	PASS	Dataset PASS	0
14T_PL_0517.las	LAS 1.4, PDRF 6	PASS	0	0	PASS	PASS	0 / 69	PASS	Dataset PASS	0
14T_PL_0518.las	LAS 1.4, PDRF 6	PASS	0	0	PASS	PASS	0 / 69	PASS	Dataset PASS	0

DPH-1.1 Report on ASPRS LAS File Format (Tiled Data) - Compliance - continued

File	LAS Version/PDRF	System ID	Legacy Point Count	Legacy Return Counts	File Source ID	Global Encoding	VLRs / EVLRs	WKT	Intensity	Point Count with Bad Return Info
14T_PL_0519.las	LAS 1.4, PDRF 6	PASS	0	0	PASS	PASS	0 / 69	PASS	Dataset PASS	0
14T_PL_0520.las	LAS 1.4, PDRF 6	PASS	0	0	PASS	PASS	0 / 69	PASS	Dataset PASS	0
14T_PL_0521.las	LAS 1.4, PDRF 6	PASS	0	0	PASS	PASS	0 / 69	PASS	Dataset PASS	0
14T_PL_0522.las	LAS 1.4, PDRF 6	PASS	0	0	PASS	PASS	0 / 69	PASS	Dataset PASS	0
14T_PL_0523.las	LAS 1.4, PDRF 6	PASS	0	0	PASS	PASS	0 / 69	PASS	Dataset PASS	0
14T_PL_0524.las	LAS 1.4, PDRF 6	PASS	0	0	PASS	PASS	0 / 69	PASS	Dataset PASS	0
14T_PL_0525.las	LAS 1.4, PDRF 6	PASS	0	0	PASS	PASS	0 / 69	PASS	Dataset PASS	0
14T_PL_0526.las	LAS 1.4, PDRF 6	PASS	0	0	PASS	PASS	0 / 69	PASS	Dataset PASS	0
14T_PL_0527.las	LAS 1.4, PDRF 6	PASS	0	0	PASS	PASS	0 / 69	PASS	Dataset PASS	0
14T_PL_0528.las	LAS 1.4, PDRF 6	PASS	0	0	PASS	PASS	0 / 69	PASS	Dataset PASS	0
14T_PL_0529.las	LAS 1.4, PDRF 6	PASS	0	0	PASS	PASS	0 / 69	PASS	Dataset PASS	0
14T_PL_0530.las	LAS 1.4, PDRF 6	PASS	0	0	PASS	PASS	0 / 69	PASS	Dataset PASS	0
14T_PL_0531.las	LAS 1.4, PDRF 6	PASS	0	0	PASS	PASS	0 / 69	PASS	Dataset PASS	0
14T_PL_0532.las	LAS 1.4, PDRF 6	PASS	0	0	PASS	PASS	0 / 69	PASS	Dataset PASS	0
14T_PL_0533.las	LAS 1.4, PDRF 6	PASS	0	0	PASS	PASS	0 / 69	PASS	Dataset PASS	0
14T_PL_0534.las	LAS 1.4, PDRF 6	PASS	0	0	PASS	PASS	0 / 69	PASS	Dataset PASS	0
14T_PL_0535.las	LAS 1.4, PDRF 6	PASS	0	0	PASS	PASS	0 / 69	PASS	Dataset PASS	0
14T_PL_0536.las	LAS 1.4, PDRF 6	PASS	0	0	PASS	PASS	0 / 69	PASS	Dataset PASS	0
14T_PL_0537.las	LAS 1.4, PDRF 6	PASS	0	0	PASS	PASS	0 / 69	PASS	Dataset PASS	0
14T_PL_0538.las	LAS 1.4, PDRF 6	PASS	0	0	PASS	PASS	0 / 69	PASS	Dataset PASS	0
14T_PL_0539.las	LAS 1.4, PDRF 6	PASS	0	0	PASS	PASS	0 / 69	PASS	Dataset PASS	0
14T_PL_0540.las	LAS 1.4, PDRF 6	PASS	0	0	PASS	PASS	0 / 69	PASS	Dataset PASS	0
14T_PL_0541.las	LAS 1.4, PDRF 6	PASS	0	0	PASS	PASS	0 / 69	PASS	Dataset PASS	0
14T_PL_0542.las	LAS 1.4, PDRF 6	PASS	0	0	PASS	PASS	0 / 69	PASS	Dataset PASS	0
14T_PL_0543.las	LAS 1.4, PDRF 6	PASS	0	0	PASS	PASS	0 / 69	PASS	Dataset PASS	0
14T_PL_0544.las	LAS 1.4, PDRF 6	PASS	0	0	PASS	PASS	0 / 69	PASS	Dataset PASS	0
14T_PL_0600.las	LAS 1.4, PDRF 6	PASS	0	0	PASS	PASS	0 / 69	PASS	Dataset PASS	0
14T_PL_0601.las	LAS 1.4, PDRF 6	PASS	0	0	PASS	PASS	0 / 69	PASS	Dataset PASS	0
14T_PL_0602.las	LAS 1.4, PDRF 6	PASS	0	0	PASS	PASS	0 / 69	PASS	Dataset PASS	0
14T_PL_0603.las	LAS 1.4, PDRF 6	PASS	0	0	PASS	PASS	0 / 69	PASS	Dataset PASS	0
14T_PL_0604.las	LAS 1.4, PDRF 6	PASS	0	0	PASS	PASS	0 / 69	PASS	Dataset PASS	0
14T_PL_0605.las	LAS 1.4, PDRF 6	PASS	0	0	PASS	PASS	0 / 69	PASS	Dataset PASS	0
14T_PL_0606.las	LAS 1.4, PDRF 6	PASS	0	0	PASS	PASS	0 / 69	PASS	Dataset PASS	0
14T_PL_0607.las	LAS 1.4, PDRF 6	PASS	0	0	PASS	PASS	0 / 69	PASS	Dataset PASS	0
14T_PL_0608.las	LAS 1.4, PDRF 6	PASS	0	0	PASS	PASS	0 / 69	PASS	Dataset PASS	0
14T_PL_0609.las	LAS 1.4, PDRF 6	PASS	0	0	PASS	PASS	0 / 69	PASS	Dataset PASS	0
14T_PL_0610.las	LAS 1.4, PDRF 6	PASS	0	0	PASS	PASS	0 / 69	PASS	Dataset PASS	0
14T_PL_0611.las	LAS 1.4, PDRF 6	PASS	0	0	PASS	PASS	0 / 69	PASS	Dataset PASS	0
14T_PL_0612.las	LAS 1.4, PDRF 6	PASS	0	0	PASS	PASS	0 / 69	PASS	Dataset PASS	0
14T_PL_0613.las	LAS 1.4, PDRF 6	PASS	0	0	PASS	PASS	0 / 69	PASS	Dataset PASS	0
14T_PL_0614.las	LAS 1.4, PDRF 6	PASS	0	0	PASS	PASS	0 / 69	PASS	Dataset PASS	0
14T_PL_0615.las	LAS 1.4, PDRF 6	PASS	0	0	PASS	PASS	0 / 69	PASS	Dataset PASS	0
14T_PL_0616.las	LAS 1.4, PDRF 6	PASS	0	0	PASS	PASS	0 / 69	PASS	Dataset PASS	0
14T_PL_0617.las	LAS 1.4, PDRF 6	PASS	0	0	PASS	PASS	0 / 69	PASS	Dataset PASS	0
14T_PL_0618.las	LAS 1.4, PDRF 6	PASS	0	0	PASS	PASS	0 / 69	PASS	Dataset PASS	0
14T_PL_0619.las	LAS 1.4, PDRF 6	PASS	0	0	PASS	PASS	0 / 69	PASS	Dataset PASS	0
14T_PL_0620.las	LAS 1.4, PDRF 6	PASS	0	0	PASS	PASS	0 / 69	PASS	Dataset PASS	0
14T_PL_0621.las	LAS 1.4, PDRF 6	PASS	0	0	PASS	PASS	0 / 69	PASS	Dataset PASS	0
14T_PL_0622.las	LAS 1.4, PDRF 6	PASS	0	0	PASS	PASS	0 / 69	PASS	Dataset PASS	0

DPH-1.1 Report on ASPRS LAS File Format (Tiled Data) - Compliance - continued

File	LAS Version/PDRF	System ID	Legacy Point Count	Legacy Return Counts	File Source ID	Global Encoding	VLRs / EVLRs	WKT	Intensity	Point Count with Bad Return Info
14T_PL_0623.las	LAS 1.4, PDRF 6	PASS	0	0	PASS	PASS	0 / 69	PASS	Dataset PASS	0
14T_PL_0624.las	LAS 1.4, PDRF 6	PASS	0	0	PASS	PASS	0 / 69	PASS	Dataset PASS	0
14T_PL_0625.las	LAS 1.4, PDRF 6	PASS	0	0	PASS	PASS	0 / 69	PASS	Dataset PASS	0
14T_PL_0626.las	LAS 1.4, PDRF 6	PASS	0	0	PASS	PASS	0 / 69	PASS	Dataset PASS	0
14T_PL_0627.las	LAS 1.4, PDRF 6	PASS	0	0	PASS	PASS	0 / 69	PASS	Dataset PASS	0
14T_PL_0628.las	LAS 1.4, PDRF 6	PASS	0	0	PASS	PASS	0 / 69	PASS	Dataset PASS	0
14T_PL_0629.las	LAS 1.4, PDRF 6	PASS	0	0	PASS	PASS	0 / 69	PASS	Dataset PASS	0
14T_PL_0630.las	LAS 1.4, PDRF 6	PASS	0	0	PASS	PASS	0 / 69	PASS	Dataset PASS	0
14T_PL_0631.las	LAS 1.4, PDRF 6	PASS	0	0	PASS	PASS	0 / 69	PASS	Dataset PASS	0
14T_PL_0632.las	LAS 1.4, PDRF 6	PASS	0	0	PASS	PASS	0 / 69	PASS	Dataset PASS	0
14T_PL_0633.las	LAS 1.4, PDRF 6	PASS	0	0	PASS	PASS	0 / 69	PASS	Dataset PASS	0
14T_PL_0634.las	LAS 1.4, PDRF 6	PASS	0	0	PASS	PASS	0 / 69	PASS	Dataset PASS	0
14T_PL_0635.las	LAS 1.4, PDRF 6	PASS	0	0	PASS	PASS	0 / 69	PASS	Dataset PASS	0
14T_PL_0636.las	LAS 1.4, PDRF 6	PASS	0	0	PASS	PASS	0 / 69	PASS	Dataset PASS	0
14T_PL_0637.las	LAS 1.4, PDRF 6	PASS	0	0	PASS	PASS	0 / 69	PASS	Dataset PASS	0
14T_PL_0638.las	LAS 1.4, PDRF 6	PASS	0	0	PASS	PASS	0 / 69	PASS	Dataset PASS	0
14T_PL_0639.las	LAS 1.4, PDRF 6	PASS	0	0	PASS	PASS	0 / 69	PASS	Dataset PASS	0
14T_PL_0640.las	LAS 1.4, PDRF 6	PASS	0	0	PASS	PASS	0 / 69	PASS	Dataset PASS	0
14T_PL_0641.las	LAS 1.4, PDRF 6	PASS	0	0	PASS	PASS	0 / 69	PASS	Dataset PASS	0
14T_PL_0642.las	LAS 1.4, PDRF 6	PASS	0	0	PASS	PASS	0 / 69	PASS	Dataset PASS	0
14T_PL_0643.las	LAS 1.4, PDRF 6	PASS	0	0	PASS	PASS	0 / 69	PASS	Dataset PASS	0
14T_PL_0644.las	LAS 1.4, PDRF 6	PASS	0	0	PASS	PASS	0 / 69	PASS	Dataset PASS	0
14T_PL_0700.las	LAS 1.4, PDRF 6	PASS	0	0	PASS	PASS	0 / 69	PASS	Dataset PASS	0
14T_PL_0701.las	LAS 1.4, PDRF 6	PASS	0	0	PASS	PASS	0 / 69	PASS	Dataset PASS	0
14T_PL_0702.las	LAS 1.4, PDRF 6	PASS	0	0	PASS	PASS	0 / 69	PASS	Dataset PASS	0
14T_PL_0703.las	LAS 1.4, PDRF 6	PASS	0	0	PASS	PASS	0 / 69	PASS	Dataset PASS	0
14T_PL_0704.las	LAS 1.4, PDRF 6	PASS	0	0	PASS	PASS	0 / 69	PASS	Dataset PASS	0
14T_PL_0705.las	LAS 1.4, PDRF 6	PASS	0	0	PASS	PASS	0 / 69	PASS	Dataset PASS	0
14T_PL_0706.las	LAS 1.4, PDRF 6	PASS	0	0	PASS	PASS	0 / 69	PASS	Dataset PASS	0
14T_PL_0707.las	LAS 1.4, PDRF 6	PASS	0	0	PASS	PASS	0 / 69	PASS	Dataset PASS	0
14T_PL_0708.las	LAS 1.4, PDRF 6	PASS	0	0	PASS	PASS	0 / 69	PASS	Dataset PASS	0
14T_PL_0709.las	LAS 1.4, PDRF 6	PASS	0	0	PASS	PASS	0 / 69	PASS	Dataset PASS	0
14T_PL_0710.las	LAS 1.4, PDRF 6	PASS	0	0	PASS	PASS	0 / 69	PASS	Dataset PASS	0
14T_PL_0711.las	LAS 1.4, PDRF 6	PASS	0	0	PASS	PASS	0 / 69	PASS	Dataset PASS	0
14T_PL_0712.las	LAS 1.4, PDRF 6	PASS	0	0	PASS	PASS	0 / 69	PASS	Dataset PASS	0
14T_PL_0713.las	LAS 1.4, PDRF 6	PASS	0	0	PASS	PASS	0 / 69	PASS	Dataset PASS	0
14T_PL_0714.las	LAS 1.4, PDRF 6	PASS	0	0	PASS	PASS	0 / 69	PASS	Dataset PASS	0
14T_PL_0715.las	LAS 1.4, PDRF 6	PASS	0	0	PASS	PASS	0 / 69	PASS	Dataset PASS	0
14T_PL_0716.las	LAS 1.4, PDRF 6	PASS	0	0	PASS	PASS	0 / 69	PASS	Dataset PASS	0
14T_PL_0717.las	LAS 1.4, PDRF 6	PASS	0	0	PASS	PASS	0 / 69	PASS	Dataset PASS	0
14T_PL_0718.las	LAS 1.4, PDRF 6	PASS	0	0	PASS	PASS	0 / 69	PASS	Dataset PASS	0
14T_PL_0719.las	LAS 1.4, PDRF 6	PASS	0	0	PASS	PASS	0 / 69	PASS	Dataset PASS	0
14T_PL_0720.las	LAS 1.4, PDRF 6	PASS	0	0	PASS	PASS	0 / 69	PASS	Dataset PASS	0
14T_PL_0721.las	LAS 1.4, PDRF 6	PASS	0	0	PASS	PASS	0 / 69	PASS	Dataset PASS	0
14T_PL_0722.las	LAS 1.4, PDRF 6	PASS	0	0	PASS	PASS	0 / 69	PASS	Dataset PASS	0
14T_PL_0723.las	LAS 1.4, PDRF 6	PASS	0	0	PASS	PASS	0 / 69	PASS	Dataset PASS	0
14T_PL_0724.las	LAS 1.4, PDRF 6	PASS	0	0	PASS	PASS	0 / 69	PASS	Dataset PASS	0
14T_PL_0725.las	LAS 1.4, PDRF 6	PASS	0	0	PASS	PASS	0 / 69	PASS	Dataset PASS	0
14T_PL_0726.las	LAS 1.4, PDRF 6	PASS	0	0	PASS	PASS	0 / 69	PASS	Dataset PASS	0

DPH-1.1 Report on ASPRS LAS File Format (Tiled Data) - Compliance - continued

File	LAS Version/PDRF	System ID	Legacy Point Count	Legacy Return Counts	File Source ID	Global Encoding	VLRs / EVLRs	WKT	Intensity	Point Count with Bad Return Info
14T_PL_0727.las	LAS 1.4, PDRF 6	PASS	0	0	PASS	PASS	0 / 69	PASS	Dataset PASS	0
14T_PL_0728.las	LAS 1.4, PDRF 6	PASS	0	0	PASS	PASS	0 / 69	PASS	Dataset PASS	0
14T_PL_0729.las	LAS 1.4, PDRF 6	PASS	0	0	PASS	PASS	0 / 69	PASS	Dataset PASS	0
14T_PL_0730.las	LAS 1.4, PDRF 6	PASS	0	0	PASS	PASS	0 / 69	PASS	Dataset PASS	0
14T_PL_0731.las	LAS 1.4, PDRF 6	PASS	0	0	PASS	PASS	0 / 69	PASS	Dataset PASS	0
14T_PL_0732.las	LAS 1.4, PDRF 6	PASS	0	0	PASS	PASS	0 / 69	PASS	Dataset PASS	0
14T_PL_0733.las	LAS 1.4, PDRF 6	PASS	0	0	PASS	PASS	0 / 69	PASS	Dataset PASS	0
14T_PL_0734.las	LAS 1.4, PDRF 6	PASS	0	0	PASS	PASS	0 / 69	PASS	Dataset PASS	0
14T_PL_0735.las	LAS 1.4, PDRF 6	PASS	0	0	PASS	PASS	0 / 69	PASS	Dataset PASS	0
14T_PL_0736.las	LAS 1.4, PDRF 6	PASS	0	0	PASS	PASS	0 / 69	PASS	Dataset PASS	0
14T_PL_0737.las	LAS 1.4, PDRF 6	PASS	0	0	PASS	PASS	0 / 69	PASS	Dataset PASS	0
14T_PL_0738.las	LAS 1.4, PDRF 6	PASS	0	0	PASS	PASS	0 / 69	PASS	Dataset PASS	0
14T_PL_0739.las	LAS 1.4, PDRF 6	PASS	0	0	PASS	PASS	0 / 69	PASS	Dataset PASS	0
14T_PL_0740.las	LAS 1.4, PDRF 6	PASS	0	0	PASS	PASS	0 / 69	PASS	Dataset PASS	0
14T_PL_0741.las	LAS 1.4, PDRF 6	PASS	0	0	PASS	PASS	0 / 69	PASS	Dataset PASS	0
14T_PL_0742.las	LAS 1.4, PDRF 6	PASS	0	0	PASS	PASS	0 / 69	PASS	Dataset PASS	0
14T_PL_0743.las	LAS 1.4, PDRF 6	PASS	0	0	PASS	PASS	0 / 69	PASS	Dataset PASS	0
14T_PL_0744.las	LAS 1.4, PDRF 6	PASS	0	0	PASS	PASS	0 / 69	PASS	Dataset PASS	0
14T_PL_0800.las	LAS 1.4, PDRF 6	PASS	0	0	PASS	PASS	0 / 69	PASS	Dataset PASS	0
14T_PL_0801.las	LAS 1.4, PDRF 6	PASS	0	0	PASS	PASS	0 / 69	PASS	Dataset PASS	0
14T_PL_0802.las	LAS 1.4, PDRF 6	PASS	0	0	PASS	PASS	0 / 69	PASS	Dataset PASS	0
14T_PL_0803.las	LAS 1.4, PDRF 6	PASS	0	0	PASS	PASS	0 / 69	PASS	Dataset PASS	0
14T_PL_0804.las	LAS 1.4, PDRF 6	PASS	0	0	PASS	PASS	0 / 69	PASS	Dataset PASS	0
14T_PL_0805.las	LAS 1.4, PDRF 6	PASS	0	0	PASS	PASS	0 / 69	PASS	Dataset PASS	0
14T_PL_0806.las	LAS 1.4, PDRF 6	PASS	0	0	PASS	PASS	0 / 69	PASS	Dataset PASS	0
14T_PL_0807.las	LAS 1.4, PDRF 6	PASS	0	0	PASS	PASS	0 / 69	PASS	Dataset PASS	0
14T_PL_0808.las	LAS 1.4, PDRF 6	PASS	0	0	PASS	PASS	0 / 69	PASS	Dataset PASS	0
14T_PL_0809.las	LAS 1.4, PDRF 6	PASS	0	0	PASS	PASS	0 / 69	PASS	Dataset PASS	0
14T_PL_0810.las	LAS 1.4, PDRF 6	PASS	0	0	PASS	PASS	0 / 69	PASS	Dataset PASS	0
14T_PL_0811.las	LAS 1.4, PDRF 6	PASS	0	0	PASS	PASS	0 / 69	PASS	Dataset PASS	0
14T_PL_0812.las	LAS 1.4, PDRF 6	PASS	0	0	PASS	PASS	0 / 69	PASS	Dataset PASS	0
14T_PL_0813.las	LAS 1.4, PDRF 6	PASS	0	0	PASS	PASS	0 / 69	PASS	Dataset PASS	0
14T_PL_0814.las	LAS 1.4, PDRF 6	PASS	0	0	PASS	PASS	0 / 69	PASS	Dataset PASS	0
14T_PL_0815.las	LAS 1.4, PDRF 6	PASS	0	0	PASS	PASS	0 / 69	PASS	Dataset PASS	0
14T_PL_0816.las	LAS 1.4, PDRF 6	PASS	0	0	PASS	PASS	0 / 69	PASS	Dataset PASS	0
14T_PL_0817.las	LAS 1.4, PDRF 6	PASS	0	0	PASS	PASS	0 / 69	PASS	Dataset PASS	0
14T_PL_0818.las	LAS 1.4, PDRF 6	PASS	0	0	PASS	PASS	0 / 69	PASS	Dataset PASS	0
14T_PL_0819.las	LAS 1.4, PDRF 6	PASS	0	0	PASS	PASS	0 / 69	PASS	Dataset PASS	0
14T_PL_0820.las	LAS 1.4, PDRF 6	PASS	0	0	PASS	PASS	0 / 69	PASS	Dataset PASS	0
14T_PL_0821.las	LAS 1.4, PDRF 6	PASS	0	0	PASS	PASS	0 / 69	PASS	Dataset PASS	0
14T_PL_0822.las	LAS 1.4, PDRF 6	PASS	0	0	PASS	PASS	0 / 69	PASS	Dataset PASS	0
14T_PL_0823.las	LAS 1.4, PDRF 6	PASS	0	0	PASS	PASS	0 / 69	PASS	Dataset PASS	0
14T_PL_0824.las	LAS 1.4, PDRF 6	PASS	0	0	PASS	PASS	0 / 69	PASS	Dataset PASS	0
14T_PL_0825.las	LAS 1.4, PDRF 6	PASS	0	0	PASS	PASS	0 / 69	PASS	Dataset PASS	0
14T_PL_0826.las	LAS 1.4, PDRF 6	PASS	0	0	PASS	PASS	0 / 69	PASS	Dataset PASS	0
14T_PL_0827.las	LAS 1.4, PDRF 6	PASS	0	0	PASS	PASS	0 / 69	PASS	Dataset PASS	0
14T_PL_0828.las	LAS 1.4, PDRF 6	PASS	0	0	PASS	PASS	0 / 69	PASS	Dataset PASS	0
14T_PL_0829.las	LAS 1.4, PDRF 6	PASS	0	0	PASS	PASS	0 / 69	PASS	Dataset PASS	0
14T_PL_0830.las	LAS 1.4, PDRF 6	PASS	0	0	PASS	PASS	0 / 69	PASS	Dataset PASS	0

DPH-1.1 Report on ASPRS LAS File Format (Tiled Data) - Compliance - continued

File	LAS Version/PDRF	System ID	Legacy Point Count	Legacy Return Counts	File Source ID	Global Encoding	VLRs / EVLRs	WKT	Intensity	Point Count with Bad Return Info
14T_PL_0831.las	LAS 1.4, PDRF 6	PASS	0	0	PASS	PASS	0 / 69	PASS	Dataset PASS	0
14T_PL_0832.las	LAS 1.4, PDRF 6	PASS	0	0	PASS	PASS	0 / 69	PASS	Dataset PASS	0
14T_PL_0833.las	LAS 1.4, PDRF 6	PASS	0	0	PASS	PASS	0 / 69	PASS	Dataset PASS	0
14T_PL_0834.las	LAS 1.4, PDRF 6	PASS	0	0	PASS	PASS	0 / 69	PASS	Dataset PASS	0
14T_PL_0835.las	LAS 1.4, PDRF 6	PASS	0	0	PASS	PASS	0 / 69	PASS	Dataset PASS	0
14T_PL_0836.las	LAS 1.4, PDRF 6	PASS	0	0	PASS	PASS	0 / 69	PASS	Dataset PASS	0
14T_PL_0837.las	LAS 1.4, PDRF 6	PASS	0	0	PASS	PASS	0 / 69	PASS	Dataset PASS	0
14T_PL_0838.las	LAS 1.4, PDRF 6	PASS	0	0	PASS	PASS	0 / 69	PASS	Dataset PASS	0
14T_PL_0839.las	LAS 1.4, PDRF 6	PASS	0	0	PASS	PASS	0 / 69	PASS	Dataset PASS	0
14T_PL_0840.las	LAS 1.4, PDRF 6	PASS	0	0	PASS	PASS	0 / 69	PASS	Dataset PASS	0
14T_PL_0841.las	LAS 1.4, PDRF 6	PASS	0	0	PASS	PASS	0 / 69	PASS	Dataset PASS	0
14T_PL_0842.las	LAS 1.4, PDRF 6	PASS	0	0	PASS	PASS	0 / 69	PASS	Dataset PASS	0
14T_PL_0843.las	LAS 1.4, PDRF 6	PASS	0	0	PASS	PASS	0 / 69	PASS	Dataset PASS	0
14T_PL_0844.las	LAS 1.4, PDRF 6	PASS	0	0	PASS	PASS	0 / 69	PASS	Dataset PASS	0
14T_PL_0900.las	LAS 1.4, PDRF 6	PASS	0	0	PASS	PASS	0 / 69	PASS	Dataset PASS	0
14T_PL_0901.las	LAS 1.4, PDRF 6	PASS	0	0	PASS	PASS	0 / 69	PASS	Dataset PASS	0
14T_PL_0902.las	LAS 1.4, PDRF 6	PASS	0	0	PASS	PASS	0 / 69	PASS	Dataset PASS	0
14T_PL_0903.las	LAS 1.4, PDRF 6	PASS	0	0	PASS	PASS	0 / 69	PASS	Dataset PASS	0
14T_PL_0904.las	LAS 1.4, PDRF 6	PASS	0	0	PASS	PASS	0 / 69	PASS	Dataset PASS	0
14T_PL_0905.las	LAS 1.4, PDRF 6	PASS	0	0	PASS	PASS	0 / 69	PASS	Dataset PASS	0
14T_PL_0906.las	LAS 1.4, PDRF 6	PASS	0	0	PASS	PASS	0 / 69	PASS	Dataset PASS	0
14T_PL_0907.las	LAS 1.4, PDRF 6	PASS	0	0	PASS	PASS	0 / 69	PASS	Dataset PASS	0
14T_PL_0908.las	LAS 1.4, PDRF 6	PASS	0	0	PASS	PASS	0 / 69	PASS	Dataset PASS	0
14T_PL_0909.las	LAS 1.4, PDRF 6	PASS	0	0	PASS	PASS	0 / 69	PASS	Dataset PASS	0
14T_PL_0910.las	LAS 1.4, PDRF 6	PASS	0	0	PASS	PASS	0 / 69	PASS	Dataset PASS	0
14T_PL_0911.las	LAS 1.4, PDRF 6	PASS	0	0	PASS	PASS	0 / 69	PASS	Dataset PASS	0
14T_PL_0912.las	LAS 1.4, PDRF 6	PASS	0	0	PASS	PASS	0 / 69	PASS	Dataset PASS	0
14T_PL_0913.las	LAS 1.4, PDRF 6	PASS	0	0	PASS	PASS	0 / 69	PASS	Dataset PASS	0
14T_PL_0914.las	LAS 1.4, PDRF 6	PASS	0	0	PASS	PASS	0 / 69	PASS	Dataset PASS	0
14T_PL_0915.las	LAS 1.4, PDRF 6	PASS	0	0	PASS	PASS	0 / 69	PASS	Dataset PASS	0
14T_PL_0916.las	LAS 1.4, PDRF 6	PASS	0	0	PASS	PASS	0 / 69	PASS	Dataset PASS	0
14T_PL_0917.las	LAS 1.4, PDRF 6	PASS	0	0	PASS	PASS	0 / 69	PASS	Dataset PASS	0
14T_PL_0918.las	LAS 1.4, PDRF 6	PASS	0	0	PASS	PASS	0 / 69	PASS	Dataset PASS	0
14T_PL_0919.las	LAS 1.4, PDRF 6	PASS	0	0	PASS	PASS	0 / 69	PASS	Dataset PASS	0
14T_PL_0920.las	LAS 1.4, PDRF 6	PASS	0	0	PASS	PASS	0 / 69	PASS	Dataset PASS	0
14T_PL_0921.las	LAS 1.4, PDRF 6	PASS	0	0	PASS	PASS	0 / 69	PASS	Dataset PASS	0
14T_PL_0922.las	LAS 1.4, PDRF 6	PASS	0	0	PASS	PASS	0 / 69	PASS	Dataset PASS	0
14T_PL_0923.las	LAS 1.4, PDRF 6	PASS	0	0	PASS	PASS	0 / 69	PASS	Dataset PASS	0
14T_PL_0924.las	LAS 1.4, PDRF 6	PASS	0	0	PASS	PASS	0 / 69	PASS	Dataset PASS	0
14T_PL_0925.las	LAS 1.4, PDRF 6	PASS	0	0	PASS	PASS	0 / 69	PASS	Dataset PASS	0
14T_PL_0926.las	LAS 1.4, PDRF 6	PASS	0	0	PASS	PASS	0 / 69	PASS	Dataset PASS	0
14T_PL_0927.las	LAS 1.4, PDRF 6	PASS	0	0	PASS	PASS	0 / 69	PASS	Dataset PASS	0
14T_PL_0928.las	LAS 1.4, PDRF 6	PASS	0	0	PASS	PASS	0 / 69	PASS	Dataset PASS	0
14T_PL_0929.las	LAS 1.4, PDRF 6	PASS	0	0	PASS	PASS	0 / 69	PASS	Dataset PASS	0
14T_PL_0930.las	LAS 1.4, PDRF 6	PASS	0	0	PASS	PASS	0 / 69	PASS	Dataset PASS	0
14T_PL_0931.las	LAS 1.4, PDRF 6	PASS	0	0	PASS	PASS	0 / 69	PASS	Dataset PASS	0
14T_PL_0932.las	LAS 1.4, PDRF 6	PASS	0	0	PASS	PASS	0 / 69	PASS	Dataset PASS	0
14T_PL_0933.las	LAS 1.4, PDRF 6	PASS	0	0	PASS	PASS	0 / 69	PASS	Dataset PASS	0
14T_PL_0934.las	LAS 1.4, PDRF 6	PASS	0	0	PASS	PASS	0 / 69	PASS	Dataset PASS	0

DPH-1.1 Report on ASPRS LAS File Format (Tiled Data) - Compliance - continued

File	LAS Version/PDRF	System ID	Legacy Point Count	Legacy Return Counts	File Source ID	Global Encoding	VLRs / EVLRs	WKT	Intensity	Point Count with Bad Return Info
14T_PL_0935.las	LAS 1.4, PDRF 6	PASS	0	0	PASS	PASS	0 / 69	PASS	Dataset PASS	0
14T_PL_0936.las	LAS 1.4, PDRF 6	PASS	0	0	PASS	PASS	0 / 69	PASS	Dataset PASS	0
14T_PL_0937.las	LAS 1.4, PDRF 6	PASS	0	0	PASS	PASS	0 / 69	PASS	Dataset PASS	0
14T_PL_0938.las	LAS 1.4, PDRF 6	PASS	0	0	PASS	PASS	0 / 69	PASS	Dataset PASS	0
14T_PL_0939.las	LAS 1.4, PDRF 6	PASS	0	0	PASS	PASS	0 / 69	PASS	Dataset PASS	0
14T_PL_0940.las	LAS 1.4, PDRF 6	PASS	0	0	PASS	PASS	0 / 69	PASS	Dataset PASS	0
14T_PL_0941.las	LAS 1.4, PDRF 6	PASS	0	0	PASS	PASS	0 / 69	PASS	Dataset PASS	0
14T_PL_0942.las	LAS 1.4, PDRF 6	PASS	0	0	PASS	PASS	0 / 69	PASS	Dataset PASS	0
14T_PL_0943.las	LAS 1.4, PDRF 6	PASS	0	0	PASS	PASS	0 / 69	PASS	Dataset PASS	0
14T_PL_0944.las	LAS 1.4, PDRF 6	PASS	0	0	PASS	PASS	0 / 69	PASS	Dataset PASS	0
14T_PL_1000.las	LAS 1.4, PDRF 6	PASS	0	0	PASS	PASS	0 / 69	PASS	Dataset PASS	0
14T_PL_1001.las	LAS 1.4, PDRF 6	PASS	0	0	PASS	PASS	0 / 69	PASS	Dataset PASS	0
14T_PL_1002.las	LAS 1.4, PDRF 6	PASS	0	0	PASS	PASS	0 / 69	PASS	Dataset PASS	0
14T_PL_1003.las	LAS 1.4, PDRF 6	PASS	0	0	PASS	PASS	0 / 69	PASS	Dataset PASS	0
14T_PL_1004.las	LAS 1.4, PDRF 6	PASS	0	0	PASS	PASS	0 / 69	PASS	Dataset PASS	0
14T_PL_1005.las	LAS 1.4, PDRF 6	PASS	0	0	PASS	PASS	0 / 69	PASS	Dataset PASS	0
14T_PL_1006.las	LAS 1.4, PDRF 6	PASS	0	0	PASS	PASS	0 / 69	PASS	Dataset PASS	0
14T_PL_1007.las	LAS 1.4, PDRF 6	PASS	0	0	PASS	PASS	0 / 69	PASS	Dataset PASS	0
14T_PL_1008.las	LAS 1.4, PDRF 6	PASS	0	0	PASS	PASS	0 / 69	PASS	Dataset PASS	0
14T_PL_1009.las	LAS 1.4, PDRF 6	PASS	0	0	PASS	PASS	0 / 69	PASS	Dataset PASS	0
14T_PL_1010.las	LAS 1.4, PDRF 6	PASS	0	0	PASS	PASS	0 / 69	PASS	Dataset PASS	0
14T_PL_1011.las	LAS 1.4, PDRF 6	PASS	0	0	PASS	PASS	0 / 69	PASS	Dataset PASS	0
14T_PL_1012.las	LAS 1.4, PDRF 6	PASS	0	0	PASS	PASS	0 / 69	PASS	Dataset PASS	0
14T_PL_1013.las	LAS 1.4, PDRF 6	PASS	0	0	PASS	PASS	0 / 69	PASS	Dataset PASS	0
14T_PL_1014.las	LAS 1.4, PDRF 6	PASS	0	0	PASS	PASS	0 / 69	PASS	Dataset PASS	0
14T_PL_1015.las	LAS 1.4, PDRF 6	PASS	0	0	PASS	PASS	0 / 69	PASS	Dataset PASS	0
14T_PL_1016.las	LAS 1.4, PDRF 6	PASS	0	0	PASS	PASS	0 / 69	PASS	Dataset PASS	0
14T_PL_1017.las	LAS 1.4, PDRF 6	PASS	0	0	PASS	PASS	0 / 69	PASS	Dataset PASS	0
14T_PL_1018.las	LAS 1.4, PDRF 6	PASS	0	0	PASS	PASS	0 / 69	PASS	Dataset PASS	0
14T_PL_1019.las	LAS 1.4, PDRF 6	PASS	0	0	PASS	PASS	0 / 69	PASS	Dataset PASS	0
14T_PL_1020.las	LAS 1.4, PDRF 6	PASS	0	0	PASS	PASS	0 / 69	PASS	Dataset PASS	0
14T_PL_1021.las	LAS 1.4, PDRF 6	PASS	0	0	PASS	PASS	0 / 69	PASS	Dataset PASS	0
14T_PL_1022.las	LAS 1.4, PDRF 6	PASS	0	0	PASS	PASS	0 / 69	PASS	Dataset PASS	0
14T_PL_1023.las	LAS 1.4, PDRF 6	PASS	0	0	PASS	PASS	0 / 69	PASS	Dataset PASS	0
14T_PL_1024.las	LAS 1.4, PDRF 6	PASS	0	0	PASS	PASS	0 / 69	PASS	Dataset PASS	0
14T_PL_1025.las	LAS 1.4, PDRF 6	PASS	0	0	PASS	PASS	0 / 69	PASS	Dataset PASS	0
14T_PL_1026.las	LAS 1.4, PDRF 6	PASS	0	0	PASS	PASS	0 / 69	PASS	Dataset PASS	0
14T_PL_1027.las	LAS 1.4, PDRF 6	PASS	0	0	PASS	PASS	0 / 69	PASS	Dataset PASS	0
14T_PL_1028.las	LAS 1.4, PDRF 6	PASS	0	0	PASS	PASS	0 / 69	PASS	Dataset PASS	0
14T_PL_1029.las	LAS 1.4, PDRF 6	PASS	0	0	PASS	PASS	0 / 69	PASS	Dataset PASS	0
14T_PL_1030.las	LAS 1.4, PDRF 6	PASS	0	0	PASS	PASS	0 / 69	PASS	Dataset PASS	0
14T_PL_1031.las	LAS 1.4, PDRF 6	PASS	0	0	PASS	PASS	0 / 69	PASS	Dataset PASS	0
14T_PL_1032.las	LAS 1.4, PDRF 6	PASS	0	0	PASS	PASS	0 / 69	PASS	Dataset PASS	0
14T_PL_1033.las	LAS 1.4, PDRF 6	PASS	0	0	PASS	PASS	0 / 69	PASS	Dataset PASS	0
14T_PL_1034.las	LAS 1.4, PDRF 6	PASS	0	0	PASS	PASS	0 / 69	PASS	Dataset PASS	0
14T_PL_1035.las	LAS 1.4, PDRF 6	PASS	0	0	PASS	PASS	0 / 69	PASS	Dataset PASS	0
14T_PL_1036.las	LAS 1.4, PDRF 6	PASS	0	0	PASS	PASS	0 / 69	PASS	Dataset PASS	0
14T_PL_1037.las	LAS 1.4, PDRF 6	PASS	0	0	PASS	PASS	0 / 69	PASS	Dataset PASS	0
14T_PL_1038.las	LAS 1.4, PDRF 6	PASS	0	0	PASS	PASS	0 / 69	PASS	Dataset PASS	0

DPH-1.1 Report on ASPRS LAS File Format (Tiled Data) - Compliance - continued

File	LAS Version/PDRF	System ID	Legacy Point Count	Legacy Return Counts	File Source ID	Global Encoding	VLRs / EVLRs	WKT	Intensity	Point Count with Bad Return Info
14T_PL_1039.las	LAS 1.4, PDRF 6	PASS	0	0	PASS	PASS	0 / 69	PASS	Dataset PASS	0
14T_PL_1040.las	LAS 1.4, PDRF 6	PASS	0	0	PASS	PASS	0 / 69	PASS	Dataset PASS	0
14T_PL_1041.las	LAS 1.4, PDRF 6	PASS	0	0	PASS	PASS	0 / 69	PASS	Dataset PASS	0
14T_PL_1042.las	LAS 1.4, PDRF 6	PASS	0	0	PASS	PASS	0 / 69	PASS	Dataset PASS	0
14T_PL_1043.las	LAS 1.4, PDRF 6	PASS	0	0	PASS	PASS	0 / 69	PASS	Dataset PASS	0
14T_PL_1044.las	LAS 1.4, PDRF 6	PASS	0	0	PASS	PASS	0 / 69	PASS	Dataset PASS	0
14T_PL_1100.las	LAS 1.4, PDRF 6	PASS	0	0	PASS	PASS	0 / 69	PASS	Dataset PASS	0
14T_PL_1101.las	LAS 1.4, PDRF 6	PASS	0	0	PASS	PASS	0 / 69	PASS	Dataset PASS	0
14T_PL_1102.las	LAS 1.4, PDRF 6	PASS	0	0	PASS	PASS	0 / 69	PASS	Dataset PASS	0
14T_PL_1103.las	LAS 1.4, PDRF 6	PASS	0	0	PASS	PASS	0 / 69	PASS	Dataset PASS	0
14T_PL_1104.las	LAS 1.4, PDRF 6	PASS	0	0	PASS	PASS	0 / 69	PASS	Dataset PASS	0
14T_PL_1105.las	LAS 1.4, PDRF 6	PASS	0	0	PASS	PASS	0 / 69	PASS	Dataset PASS	0
14T_PL_1106.las	LAS 1.4, PDRF 6	PASS	0	0	PASS	PASS	0 / 69	PASS	Dataset PASS	0
14T_PL_1107.las	LAS 1.4, PDRF 6	PASS	0	0	PASS	PASS	0 / 69	PASS	Dataset PASS	0
14T_PL_1108.las	LAS 1.4, PDRF 6	PASS	0	0	PASS	PASS	0 / 69	PASS	Dataset PASS	0
14T_PL_1109.las	LAS 1.4, PDRF 6	PASS	0	0	PASS	PASS	0 / 69	PASS	Dataset PASS	0
14T_PL_1110.las	LAS 1.4, PDRF 6	PASS	0	0	PASS	PASS	0 / 69	PASS	Dataset PASS	0
14T_PL_1111.las	LAS 1.4, PDRF 6	PASS	0	0	PASS	PASS	0 / 69	PASS	Dataset PASS	0
14T_PL_1112.las	LAS 1.4, PDRF 6	PASS	0	0	PASS	PASS	0 / 69	PASS	Dataset PASS	0
14T_PL_1113.las	LAS 1.4, PDRF 6	PASS	0	0	PASS	PASS	0 / 69	PASS	Dataset PASS	0
14T_PL_1114.las	LAS 1.4, PDRF 6	PASS	0	0	PASS	PASS	0 / 69	PASS	Dataset PASS	0
14T_PL_1115.las	LAS 1.4, PDRF 6	PASS	0	0	PASS	PASS	0 / 69	PASS	Dataset PASS	0
14T_PL_1116.las	LAS 1.4, PDRF 6	PASS	0	0	PASS	PASS	0 / 69	PASS	Dataset PASS	0
14T_PL_1117.las	LAS 1.4, PDRF 6	PASS	0	0	PASS	PASS	0 / 69	PASS	Dataset PASS	0
14T_PL_1118.las	LAS 1.4, PDRF 6	PASS	0	0	PASS	PASS	0 / 69	PASS	Dataset PASS	0
14T_PL_1119.las	LAS 1.4, PDRF 6	PASS	0	0	PASS	PASS	0 / 69	PASS	Dataset PASS	0
14T_PL_1120.las	LAS 1.4, PDRF 6	PASS	0	0	PASS	PASS	0 / 69	PASS	Dataset PASS	0
14T_PL_1121.las	LAS 1.4, PDRF 6	PASS	0	0	PASS	PASS	0 / 69	PASS	Dataset PASS	0
14T_PL_1122.las	LAS 1.4, PDRF 6	PASS	0	0	PASS	PASS	0 / 69	PASS	Dataset PASS	0
14T_PL_1123.las	LAS 1.4, PDRF 6	PASS	0	0	PASS	PASS	0 / 69	PASS	Dataset PASS	0
14T_PL_1124.las	LAS 1.4, PDRF 6	PASS	0	0	PASS	PASS	0 / 69	PASS	Dataset PASS	0
14T_PL_1125.las	LAS 1.4, PDRF 6	PASS	0	0	PASS	PASS	0 / 69	PASS	Dataset PASS	0
14T_PL_1126.las	LAS 1.4, PDRF 6	PASS	0	0	PASS	PASS	0 / 69	PASS	Dataset PASS	0
14T_PL_1127.las	LAS 1.4, PDRF 6	PASS	0	0	PASS	PASS	0 / 69	PASS	Dataset PASS	0
14T_PL_1128.las	LAS 1.4, PDRF 6	PASS	0	0	PASS	PASS	0 / 69	PASS	Dataset PASS	0
14T_PL_1129.las	LAS 1.4, PDRF 6	PASS	0	0	PASS	PASS	0 / 69	PASS	Dataset PASS	0
14T_PL_1130.las	LAS 1.4, PDRF 6	PASS	0	0	PASS	PASS	0 / 69	PASS	Dataset PASS	0
14T_PL_1131.las	LAS 1.4, PDRF 6	PASS	0	0	PASS	PASS	0 / 69	PASS	Dataset PASS	0
14T_PL_1132.las	LAS 1.4, PDRF 6	PASS	0	0	PASS	PASS	0 / 69	PASS	Dataset PASS	0
14T_PL_1133.las	LAS 1.4, PDRF 6	PASS	0	0	PASS	PASS	0 / 69	PASS	Dataset PASS	0
14T_PL_1134.las	LAS 1.4, PDRF 6	PASS	0	0	PASS	PASS	0 / 69	PASS	Dataset PASS	0
14T_PL_1135.las	LAS 1.4, PDRF 6	PASS	0	0	PASS	PASS	0 / 69	PASS	Dataset PASS	0
14T_PL_1136.las	LAS 1.4, PDRF 6	PASS	0	0	PASS	PASS	0 / 69	PASS	Dataset PASS	0
14T_PL_1137.las	LAS 1.4, PDRF 6	PASS	0	0	PASS	PASS	0 / 69	PASS	Dataset PASS	0
14T_PL_1138.las	LAS 1.4, PDRF 6	PASS	0	0	PASS	PASS	0 / 69	PASS	Dataset PASS	0
14T_PL_1139.las	LAS 1.4, PDRF 6	PASS	0	0	PASS	PASS	0 / 69	PASS	Dataset PASS	0
14T_PL_1140.las	LAS 1.4, PDRF 6	PASS	0	0	PASS	PASS	0 / 69	PASS	Dataset PASS	0
14T_PL_1141.las	LAS 1.4, PDRF 6	PASS	0	0	PASS	PASS	0 / 69	PASS	Dataset PASS	0
14T_PL_1142.las	LAS 1.4, PDRF 6	PASS	0	0	PASS	PASS	0 / 69	PASS	Dataset PASS	0

DPH-1.1 Report on ASPRS LAS File Format (Tiled Data) - Compliance - continued

File	LAS Version/PDRF	System ID	Legacy Point Count	Legacy Return Counts	File Source ID	Global Encoding	VLRs / EVLRs	WKT	Intensity	Point Count with Bad Return Info
14T_PL_1143.las	LAS 1.4, PDRF 6	PASS	0	0	PASS	PASS	0 / 69	PASS	Dataset PASS	0
14T_PL_1144.las	LAS 1.4, PDRF 6	PASS	0	0	PASS	PASS	0 / 69	PASS	Dataset PASS	0
14T_PL_1200.las	LAS 1.4, PDRF 6	PASS	0	0	PASS	PASS	0 / 69	PASS	Dataset PASS	0
14T_PL_1201.las	LAS 1.4, PDRF 6	PASS	0	0	PASS	PASS	0 / 69	PASS	Dataset PASS	0
14T_PL_1202.las	LAS 1.4, PDRF 6	PASS	0	0	PASS	PASS	0 / 69	PASS	Dataset PASS	0
14T_PL_1203.las	LAS 1.4, PDRF 6	PASS	0	0	PASS	PASS	0 / 69	PASS	Dataset PASS	0
14T_PL_1204.las	LAS 1.4, PDRF 6	PASS	0	0	PASS	PASS	0 / 69	PASS	Dataset PASS	0
14T_PL_1205.las	LAS 1.4, PDRF 6	PASS	0	0	PASS	PASS	0 / 69	PASS	Dataset PASS	0
14T_PL_1206.las	LAS 1.4, PDRF 6	PASS	0	0	PASS	PASS	0 / 69	PASS	Dataset PASS	0
14T_PL_1207.las	LAS 1.4, PDRF 6	PASS	0	0	PASS	PASS	0 / 69	PASS	Dataset PASS	0
14T_PL_1208.las	LAS 1.4, PDRF 6	PASS	0	0	PASS	PASS	0 / 69	PASS	Dataset PASS	0
14T_PL_1209.las	LAS 1.4, PDRF 6	PASS	0	0	PASS	PASS	0 / 69	PASS	Dataset PASS	0
14T_PL_1210.las	LAS 1.4, PDRF 6	PASS	0	0	PASS	PASS	0 / 69	PASS	Dataset PASS	0
14T_PL_1211.las	LAS 1.4, PDRF 6	PASS	0	0	PASS	PASS	0 / 69	PASS	Dataset PASS	0
14T_PL_1212.las	LAS 1.4, PDRF 6	PASS	0	0	PASS	PASS	0 / 69	PASS	Dataset PASS	0
14T_PL_1213.las	LAS 1.4, PDRF 6	PASS	0	0	PASS	PASS	0 / 69	PASS	Dataset PASS	0
14T_PL_1214.las	LAS 1.4, PDRF 6	PASS	0	0	PASS	PASS	0 / 69	PASS	Dataset PASS	0
14T_PL_1215.las	LAS 1.4, PDRF 6	PASS	0	0	PASS	PASS	0 / 69	PASS	Dataset PASS	0
14T_PL_1216.las	LAS 1.4, PDRF 6	PASS	0	0	PASS	PASS	0 / 69	PASS	Dataset PASS	0
14T_PL_1217.las	LAS 1.4, PDRF 6	PASS	0	0	PASS	PASS	0 / 69	PASS	Dataset PASS	0
14T_PL_1218.las	LAS 1.4, PDRF 6	PASS	0	0	PASS	PASS	0 / 69	PASS	Dataset PASS	0
14T_PL_1219.las	LAS 1.4, PDRF 6	PASS	0	0	PASS	PASS	0 / 69	PASS	Dataset PASS	0
14T_PL_1220.las	LAS 1.4, PDRF 6	PASS	0	0	PASS	PASS	0 / 69	PASS	Dataset PASS	0
14T_PL_1221.las	LAS 1.4, PDRF 6	PASS	0	0	PASS	PASS	0 / 69	PASS	Dataset PASS	0
14T_PL_1222.las	LAS 1.4, PDRF 6	PASS	0	0	PASS	PASS	0 / 69	PASS	Dataset PASS	0
14T_PL_1223.las	LAS 1.4, PDRF 6	PASS	0	0	PASS	PASS	0 / 69	PASS	Dataset PASS	0
14T_PL_1224.las	LAS 1.4, PDRF 6	PASS	0	0	PASS	PASS	0 / 69	PASS	Dataset PASS	0
14T_PL_1225.las	LAS 1.4, PDRF 6	PASS	0	0	PASS	PASS	0 / 69	PASS	Dataset PASS	0
14T_PL_1226.las	LAS 1.4, PDRF 6	PASS	0	0	PASS	PASS	0 / 69	PASS	Dataset PASS	0
14T_PL_1227.las	LAS 1.4, PDRF 6	PASS	0	0	PASS	PASS	0 / 69	PASS	Dataset PASS	0
14T_PL_1228.las	LAS 1.4, PDRF 6	PASS	0	0	PASS	PASS	0 / 69	PASS	Dataset PASS	0
14T_PL_1229.las	LAS 1.4, PDRF 6	PASS	0	0	PASS	PASS	0 / 69	PASS	Dataset PASS	0
14T_PL_1230.las	LAS 1.4, PDRF 6	PASS	0	0	PASS	PASS	0 / 69	PASS	Dataset PASS	0
14T_PL_1231.las	LAS 1.4, PDRF 6	PASS	0	0	PASS	PASS	0 / 69	PASS	Dataset PASS	0
14T_PL_1232.las	LAS 1.4, PDRF 6	PASS	0	0	PASS	PASS	0 / 69	PASS	Dataset PASS	0
14T_PL_1233.las	LAS 1.4, PDRF 6	PASS	0	0	PASS	PASS	0 / 69	PASS	Dataset PASS	0
14T_PL_1234.las	LAS 1.4, PDRF 6	PASS	0	0	PASS	PASS	0 / 69	PASS	Dataset PASS	0
14T_PL_1235.las	LAS 1.4, PDRF 6	PASS	0	0	PASS	PASS	0 / 69	PASS	Dataset PASS	0
14T_PL_1236.las	LAS 1.4, PDRF 6	PASS	0	0	PASS	PASS	0 / 69	PASS	Dataset PASS	0
14T_PL_1237.las	LAS 1.4, PDRF 6	PASS	0	0	PASS	PASS	0 / 69	PASS	Dataset PASS	0
14T_PL_1238.las	LAS 1.4, PDRF 6	PASS	0	0	PASS	PASS	0 / 69	PASS	Dataset PASS	0
14T_PL_1239.las	LAS 1.4, PDRF 6	PASS	0	0	PASS	PASS	0 / 69	PASS	Dataset PASS	0
14T_PL_1240.las	LAS 1.4, PDRF 6	PASS	0	0	PASS	PASS	0 / 69	PASS	Dataset PASS	0
14T_PL_1241.las	LAS 1.4, PDRF 6	PASS	0	0	PASS	PASS	0 / 69	PASS	Dataset PASS	0
14T_PL_1242.las	LAS 1.4, PDRF 6	PASS	0	0	PASS	PASS	0 / 69	PASS	Dataset PASS	0
14T_PL_1243.las	LAS 1.4, PDRF 6	PASS	0	0	PASS	PASS	0 / 69	PASS	Dataset PASS	0
14T_PL_1244.las	LAS 1.4, PDRF 6	PASS	0	0	PASS	PASS	0 / 69	PASS	Dataset PASS	0
14T_PL_1300.las	LAS 1.4, PDRF 6	PASS	0	0	PASS	PASS	0 / 69	PASS	Dataset PASS	0
14T_PL_1301.las	LAS 1.4, PDRF 6	PASS	0	0	PASS	PASS	0 / 69	PASS	Dataset PASS	0

DPH-1.1 Report on ASPRS LAS File Format (Tiled Data) - Compliance - continued

File	LAS Version/PDRF	System ID	Legacy Point Count	Legacy Return Counts	File Source ID	Global Encoding	VLRs / EVLRs	WKT	Intensity	Point Count with Bad Return Info
14T_PL_1302.las	LAS 1.4, PDRF 6	PASS	0	0	PASS	PASS	0 / 69	PASS	Dataset PASS	0
14T_PL_1303.las	LAS 1.4, PDRF 6	PASS	0	0	PASS	PASS	0 / 69	PASS	Dataset PASS	0
14T_PL_1304.las	LAS 1.4, PDRF 6	PASS	0	0	PASS	PASS	0 / 69	PASS	Dataset PASS	0
14T_PL_1305.las	LAS 1.4, PDRF 6	PASS	0	0	PASS	PASS	0 / 69	PASS	Dataset PASS	0
14T_PL_1306.las	LAS 1.4, PDRF 6	PASS	0	0	PASS	PASS	0 / 69	PASS	Dataset PASS	0
14T_PL_1307.las	LAS 1.4, PDRF 6	PASS	0	0	PASS	PASS	0 / 69	PASS	Dataset PASS	0
14T_PL_1308.las	LAS 1.4, PDRF 6	PASS	0	0	PASS	PASS	0 / 69	PASS	Dataset PASS	0
14T_PL_1309.las	LAS 1.4, PDRF 6	PASS	0	0	PASS	PASS	0 / 69	PASS	Dataset PASS	0
14T_PL_1310.las	LAS 1.4, PDRF 6	PASS	0	0	PASS	PASS	0 / 69	PASS	Dataset PASS	0
14T_PL_1311.las	LAS 1.4, PDRF 6	PASS	0	0	PASS	PASS	0 / 69	PASS	Dataset PASS	0
14T_PL_1312.las	LAS 1.4, PDRF 6	PASS	0	0	PASS	PASS	0 / 69	PASS	Dataset PASS	0
14T_PL_1313.las	LAS 1.4, PDRF 6	PASS	0	0	PASS	PASS	0 / 69	PASS	Dataset PASS	0
14T_PL_1314.las	LAS 1.4, PDRF 6	PASS	0	0	PASS	PASS	0 / 69	PASS	Dataset PASS	0
14T_PL_1315.las	LAS 1.4, PDRF 6	PASS	0	0	PASS	PASS	0 / 69	PASS	Dataset PASS	0
14T_PL_1316.las	LAS 1.4, PDRF 6	PASS	0	0	PASS	PASS	0 / 69	PASS	Dataset PASS	0
14T_PL_1317.las	LAS 1.4, PDRF 6	PASS	0	0	PASS	PASS	0 / 69	PASS	Dataset PASS	0
14T_PL_1318.las	LAS 1.4, PDRF 6	PASS	0	0	PASS	PASS	0 / 69	PASS	Dataset PASS	0
14T_PL_1319.las	LAS 1.4, PDRF 6	PASS	0	0	PASS	PASS	0 / 69	PASS	Dataset PASS	0
14T_PL_1320.las	LAS 1.4, PDRF 6	PASS	0	0	PASS	PASS	0 / 69	PASS	Dataset PASS	0
14T_PL_1321.las	LAS 1.4, PDRF 6	PASS	0	0	PASS	PASS	0 / 69	PASS	Dataset PASS	0
14T_PL_1322.las	LAS 1.4, PDRF 6	PASS	0	0	PASS	PASS	0 / 69	PASS	Dataset PASS	0
14T_PL_1323.las	LAS 1.4, PDRF 6	PASS	0	0	PASS	PASS	0 / 69	PASS	Dataset PASS	0
14T_PL_1324.las	LAS 1.4, PDRF 6	PASS	0	0	PASS	PASS	0 / 69	PASS	Dataset PASS	0
14T_PL_1325.las	LAS 1.4, PDRF 6	PASS	0	0	PASS	PASS	0 / 69	PASS	Dataset PASS	0
14T_PL_1326.las	LAS 1.4, PDRF 6	PASS	0	0	PASS	PASS	0 / 69	PASS	Dataset PASS	0
14T_PL_1327.las	LAS 1.4, PDRF 6	PASS	0	0	PASS	PASS	0 / 69	PASS	Dataset PASS	0
14T_PL_1328.las	LAS 1.4, PDRF 6	PASS	0	0	PASS	PASS	0 / 69	PASS	Dataset PASS	0
14T_PL_1329.las	LAS 1.4, PDRF 6	PASS	0	0	PASS	PASS	0 / 69	PASS	Dataset PASS	0
14T_PL_1330.las	LAS 1.4, PDRF 6	PASS	0	0	PASS	PASS	0 / 69	PASS	Dataset PASS	0
14T_PL_1331.las	LAS 1.4, PDRF 6	PASS	0	0	PASS	PASS	0 / 69	PASS	Dataset PASS	0
14T_PL_1332.las	LAS 1.4, PDRF 6	PASS	0	0	PASS	PASS	0 / 69	PASS	Dataset PASS	0
14T_PL_1333.las	LAS 1.4, PDRF 6	PASS	0	0	PASS	PASS	0 / 69	PASS	Dataset PASS	0
14T_PL_1334.las	LAS 1.4, PDRF 6	PASS	0	0	PASS	PASS	0 / 69	PASS	Dataset PASS	0
14T_PL_1335.las	LAS 1.4, PDRF 6	PASS	0	0	PASS	PASS	0 / 69	PASS	Dataset PASS	0
14T_PL_1336.las	LAS 1.4, PDRF 6	PASS	0	0	PASS	PASS	0 / 69	PASS	Dataset PASS	0
14T_PL_1337.las	LAS 1.4, PDRF 6	PASS	0	0	PASS	PASS	0 / 69	PASS	Dataset PASS	0
14T_PL_1338.las	LAS 1.4, PDRF 6	PASS	0	0	PASS	PASS	0 / 69	PASS	Dataset PASS	0
14T_PL_1339.las	LAS 1.4, PDRF 6	PASS	0	0	PASS	PASS	0 / 69	PASS	Dataset PASS	0
14T_PL_1340.las	LAS 1.4, PDRF 6	PASS	0	0	PASS	PASS	0 / 69	PASS	Dataset PASS	0
14T_PL_1341.las	LAS 1.4, PDRF 6	PASS	0	0	PASS	PASS	0 / 69	PASS	Dataset PASS	0
14T_PL_1342.las	LAS 1.4, PDRF 6	PASS	0	0	PASS	PASS	0 / 69	PASS	Dataset PASS	0
14T_PL_1343.las	LAS 1.4, PDRF 6	PASS	0	0	PASS	PASS	0 / 69	PASS	Dataset PASS	0
14T_PL_1344.las	LAS 1.4, PDRF 6	PASS	0	0	PASS	PASS	0 / 69	PASS	Dataset PASS	0
14T_PL_1400.las	LAS 1.4, PDRF 6	PASS	0	0	PASS	PASS	0 / 69	PASS	Dataset PASS	0
14T_PL_1401.las	LAS 1.4, PDRF 6	PASS	0	0	PASS	PASS	0 / 69	PASS	Dataset PASS	0
14T_PL_1402.las	LAS 1.4, PDRF 6	PASS	0	0	PASS	PASS	0 / 69	PASS	Dataset PASS	0
14T_PL_1403.las	LAS 1.4, PDRF 6	PASS	0	0	PASS	PASS	0 / 69	PASS	Dataset PASS	0
14T_PL_1404.las	LAS 1.4, PDRF 6	PASS	0	0	PASS	PASS	0 / 69	PASS	Dataset PASS	0
14T_PL_1405.las	LAS 1.4, PDRF 6	PASS	0	0	PASS	PASS	0 / 69	PASS	Dataset PASS	0

DPH-1.1 Report on ASPRS LAS File Format (Tiled Data) - Compliance - continued

File	LAS Version/PDRF	System ID	Legacy Point Count	Legacy Return Counts	File Source ID	Global Encoding	VLRs / EVLRs	WKT	Intensity	Point Count with Bad Return Info
14T_PL_1406.las	LAS 1.4, PDRF 6	PASS	0	0	PASS	PASS	0 / 69	PASS	Dataset PASS	0
14T_PL_1407.las	LAS 1.4, PDRF 6	PASS	0	0	PASS	PASS	0 / 69	PASS	Dataset PASS	0
14T_PL_1408.las	LAS 1.4, PDRF 6	PASS	0	0	PASS	PASS	0 / 69	PASS	Dataset PASS	0
14T_PL_1409.las	LAS 1.4, PDRF 6	PASS	0	0	PASS	PASS	0 / 69	PASS	Dataset PASS	0
14T_PL_1410.las	LAS 1.4, PDRF 6	PASS	0	0	PASS	PASS	0 / 69	PASS	Dataset PASS	0
14T_PL_1411.las	LAS 1.4, PDRF 6	PASS	0	0	PASS	PASS	0 / 69	PASS	Dataset PASS	0
14T_PL_1412.las	LAS 1.4, PDRF 6	PASS	0	0	PASS	PASS	0 / 69	PASS	Dataset PASS	0
14T_PL_1413.las	LAS 1.4, PDRF 6	PASS	0	0	PASS	PASS	0 / 69	PASS	Dataset PASS	0
14T_PL_1414.las	LAS 1.4, PDRF 6	PASS	0	0	PASS	PASS	0 / 69	PASS	Dataset PASS	0
14T_PL_1415.las	LAS 1.4, PDRF 6	PASS	0	0	PASS	PASS	0 / 69	PASS	Dataset PASS	0
14T_PL_1416.las	LAS 1.4, PDRF 6	PASS	0	0	PASS	PASS	0 / 69	PASS	Dataset PASS	0
14T_PL_1417.las	LAS 1.4, PDRF 6	PASS	0	0	PASS	PASS	0 / 69	PASS	Dataset PASS	0
14T_PL_1418.las	LAS 1.4, PDRF 6	PASS	0	0	PASS	PASS	0 / 69	PASS	Dataset PASS	0
14T_PL_1419.las	LAS 1.4, PDRF 6	PASS	0	0	PASS	PASS	0 / 69	PASS	Dataset PASS	0
14T_PL_1420.las	LAS 1.4, PDRF 6	PASS	0	0	PASS	PASS	0 / 69	PASS	Dataset PASS	0
14T_PL_1421.las	LAS 1.4, PDRF 6	PASS	0	0	PASS	PASS	0 / 69	PASS	Dataset PASS	0
14T_PL_1422.las	LAS 1.4, PDRF 6	PASS	0	0	PASS	PASS	0 / 69	PASS	Dataset PASS	0
14T_PL_1423.las	LAS 1.4, PDRF 6	PASS	0	0	PASS	PASS	0 / 69	PASS	Dataset PASS	0
14T_PL_1424.las	LAS 1.4, PDRF 6	PASS	0	0	PASS	PASS	0 / 69	PASS	Dataset PASS	0
14T_PL_1425.las	LAS 1.4, PDRF 6	PASS	0	0	PASS	PASS	0 / 69	PASS	Dataset PASS	0
14T_PL_1426.las	LAS 1.4, PDRF 6	PASS	0	0	PASS	PASS	0 / 69	PASS	Dataset PASS	0
14T_PL_1427.las	LAS 1.4, PDRF 6	PASS	0	0	PASS	PASS	0 / 69	PASS	Dataset PASS	0
14T_PL_1428.las	LAS 1.4, PDRF 6	PASS	0	0	PASS	PASS	0 / 69	PASS	Dataset PASS	0
14T_PL_1429.las	LAS 1.4, PDRF 6	PASS	0	0	PASS	PASS	0 / 69	PASS	Dataset PASS	0
14T_PL_1430.las	LAS 1.4, PDRF 6	PASS	0	0	PASS	PASS	0 / 69	PASS	Dataset PASS	0
14T_PL_1431.las	LAS 1.4, PDRF 6	PASS	0	0	PASS	PASS	0 / 69	PASS	Dataset PASS	0
14T_PL_1432.las	LAS 1.4, PDRF 6	PASS	0	0	PASS	PASS	0 / 69	PASS	Dataset PASS	0
14T_PL_1433.las	LAS 1.4, PDRF 6	PASS	0	0	PASS	PASS	0 / 69	PASS	Dataset PASS	0
14T_PL_1434.las	LAS 1.4, PDRF 6	PASS	0	0	PASS	PASS	0 / 69	PASS	Dataset PASS	0
14T_PL_1435.las	LAS 1.4, PDRF 6	PASS	0	0	PASS	PASS	0 / 69	PASS	Dataset PASS	0
14T_PL_1436.las	LAS 1.4, PDRF 6	PASS	0	0	PASS	PASS	0 / 69	PASS	Dataset PASS	0
14T_PL_1437.las	LAS 1.4, PDRF 6	PASS	0	0	PASS	PASS	0 / 69	PASS	Dataset PASS	0
14T_PL_1438.las	LAS 1.4, PDRF 6	PASS	0	0	PASS	PASS	0 / 69	PASS	Dataset PASS	0
14T_PL_1439.las	LAS 1.4, PDRF 6	PASS	0	0	PASS	PASS	0 / 69	PASS	Dataset PASS	0
14T_PL_1440.las	LAS 1.4, PDRF 6	PASS	0	0	PASS	PASS	0 / 69	PASS	Dataset PASS	0
14T_PL_1441.las	LAS 1.4, PDRF 6	PASS	0	0	PASS	PASS	0 / 69	PASS	Dataset PASS	0
14T_PL_1442.las	LAS 1.4, PDRF 6	PASS	0	0	PASS	PASS	0 / 69	PASS	Dataset PASS	0
14T_PL_1443.las	LAS 1.4, PDRF 6	PASS	0	0	PASS	PASS	0 / 69	PASS	Dataset PASS	0
14T_PL_1444.las	LAS 1.4, PDRF 6	PASS	0	0	PASS	PASS	0 / 69	PASS	Dataset PASS	0
14T_PL_1500.las	LAS 1.4, PDRF 6	PASS	0	0	PASS	PASS	0 / 69	PASS	Dataset PASS	0
14T_PL_1501.las	LAS 1.4, PDRF 6	PASS	0	0	PASS	PASS	0 / 69	PASS	Dataset PASS	0
14T_PL_1502.las	LAS 1.4, PDRF 6	PASS	0	0	PASS	PASS	0 / 69	PASS	Dataset PASS	0
14T_PL_1503.las	LAS 1.4, PDRF 6	PASS	0	0	PASS	PASS	0 / 69	PASS	Dataset PASS	0
14T_PL_1504.las	LAS 1.4, PDRF 6	PASS	0	0	PASS	PASS	0 / 69	PASS	Dataset PASS	0
14T_PL_1505.las	LAS 1.4, PDRF 6	PASS	0	0	PASS	PASS	0 / 69	PASS	Dataset PASS	0
14T_PL_1506.las	LAS 1.4, PDRF 6	PASS	0	0	PASS	PASS	0 / 69	PASS	Dataset PASS	0
14T_PL_1507.las	LAS 1.4, PDRF 6	PASS	0	0	PASS	PASS	0 / 69	PASS	Dataset PASS	0
14T_PL_1508.las	LAS 1.4, PDRF 6	PASS	0	0	PASS	PASS	0 / 69	PASS	Dataset PASS	0
14T_PL_1509.las	LAS 1.4, PDRF 6	PASS	0	0	PASS	PASS	0 / 69	PASS	Dataset PASS	0

DPH-1.1 Report on ASPRS LAS File Format (Tiled Data) - Compliance - continued

File	LAS Version/PDRF	System ID	Legacy Point Count	Legacy Return Counts	File Source ID	Global Encoding	VLRs / EVLRs	WKT	Intensity	Point Count with Bad Return Info
14T_PL_1510.las	LAS 1.4, PDRF 6	PASS	0	0	PASS	PASS	0 / 69	PASS	Dataset PASS	0
14T_PL_1511.las	LAS 1.4, PDRF 6	PASS	0	0	PASS	PASS	0 / 69	PASS	Dataset PASS	0
14T_PL_1512.las	LAS 1.4, PDRF 6	PASS	0	0	PASS	PASS	0 / 69	PASS	Dataset PASS	0
14T_PL_1513.las	LAS 1.4, PDRF 6	PASS	0	0	PASS	PASS	0 / 69	PASS	Dataset PASS	0
14T_PL_1514.las	LAS 1.4, PDRF 6	PASS	0	0	PASS	PASS	0 / 69	PASS	Dataset PASS	0
14T_PL_1515.las	LAS 1.4, PDRF 6	PASS	0	0	PASS	PASS	0 / 69	PASS	Dataset PASS	0
14T_PL_1516.las	LAS 1.4, PDRF 6	PASS	0	0	PASS	PASS	0 / 69	PASS	Dataset PASS	0
14T_PL_1517.las	LAS 1.4, PDRF 6	PASS	0	0	PASS	PASS	0 / 69	PASS	Dataset PASS	0
14T_PL_1518.las	LAS 1.4, PDRF 6	PASS	0	0	PASS	PASS	0 / 69	PASS	Dataset PASS	0
14T_PL_1519.las	LAS 1.4, PDRF 6	PASS	0	0	PASS	PASS	0 / 69	PASS	Dataset PASS	0
14T_PL_1520.las	LAS 1.4, PDRF 6	PASS	0	0	PASS	PASS	0 / 69	PASS	Dataset PASS	0
14T_PL_1521.las	LAS 1.4, PDRF 6	PASS	0	0	PASS	PASS	0 / 69	PASS	Dataset PASS	0
14T_PL_1522.las	LAS 1.4, PDRF 6	PASS	0	0	PASS	PASS	0 / 69	PASS	Dataset PASS	0
14T_PL_1523.las	LAS 1.4, PDRF 6	PASS	0	0	PASS	PASS	0 / 69	PASS	Dataset PASS	0
14T_PL_1524.las	LAS 1.4, PDRF 6	PASS	0	0	PASS	PASS	0 / 69	PASS	Dataset PASS	0
14T_PL_1525.las	LAS 1.4, PDRF 6	PASS	0	0	PASS	PASS	0 / 69	PASS	Dataset PASS	0
14T_PL_1526.las	LAS 1.4, PDRF 6	PASS	0	0	PASS	PASS	0 / 69	PASS	Dataset PASS	0
14T_PL_1527.las	LAS 1.4, PDRF 6	PASS	0	0	PASS	PASS	0 / 69	PASS	Dataset PASS	0
14T_PL_1528.las	LAS 1.4, PDRF 6	PASS	0	0	PASS	PASS	0 / 69	PASS	Dataset PASS	0
14T_PL_1529.las	LAS 1.4, PDRF 6	PASS	0	0	PASS	PASS	0 / 69	PASS	Dataset PASS	0
14T_PL_1530.las	LAS 1.4, PDRF 6	PASS	0	0	PASS	PASS	0 / 69	PASS	Dataset PASS	0
14T_PL_1531.las	LAS 1.4, PDRF 6	PASS	0	0	PASS	PASS	0 / 69	PASS	Dataset PASS	0
14T_PL_1532.las	LAS 1.4, PDRF 6	PASS	0	0	PASS	PASS	0 / 69	PASS	Dataset PASS	0
14T_PL_1533.las	LAS 1.4, PDRF 6	PASS	0	0	PASS	PASS	0 / 69	PASS	Dataset PASS	0
14T_PL_1534.las	LAS 1.4, PDRF 6	PASS	0	0	PASS	PASS	0 / 69	PASS	Dataset PASS	0
14T_PL_1535.las	LAS 1.4, PDRF 6	PASS	0	0	PASS	PASS	0 / 69	PASS	Dataset PASS	0
14T_PL_1536.las	LAS 1.4, PDRF 6	PASS	0	0	PASS	PASS	0 / 69	PASS	Dataset PASS	0
14T_PL_1537.las	LAS 1.4, PDRF 6	PASS	0	0	PASS	PASS	0 / 69	PASS	Dataset PASS	0
14T_PL_1538.las	LAS 1.4, PDRF 6	PASS	0	0	PASS	PASS	0 / 69	PASS	Dataset PASS	0
14T_PL_1539.las	LAS 1.4, PDRF 6	PASS	0	0	PASS	PASS	0 / 69	PASS	Dataset PASS	0
14T_PL_1540.las	LAS 1.4, PDRF 6	PASS	0	0	PASS	PASS	0 / 69	PASS	Dataset PASS	0
14T_PL_1541.las	LAS 1.4, PDRF 6	PASS	0	0	PASS	PASS	0 / 69	PASS	Dataset PASS	0
14T_PL_1542.las	LAS 1.4, PDRF 6	PASS	0	0	PASS	PASS	0 / 69	PASS	Dataset PASS	0
14T_PL_1543.las	LAS 1.4, PDRF 6	PASS	0	0	PASS	PASS	0 / 69	PASS	Dataset PASS	0
14T_PL_1544.las	LAS 1.4, PDRF 6	PASS	0	0	PASS	PASS	0 / 69	PASS	Dataset PASS	0
14T_PL_1600.las	LAS 1.4, PDRF 6	PASS	0	0	PASS	PASS	0 / 69	PASS	Dataset PASS	0
14T_PL_1601.las	LAS 1.4, PDRF 6	PASS	0	0	PASS	PASS	0 / 69	PASS	Dataset PASS	0
14T_PL_1602.las	LAS 1.4, PDRF 6	PASS	0	0	PASS	PASS	0 / 69	PASS	Dataset PASS	0
14T_PL_1603.las	LAS 1.4, PDRF 6	PASS	0	0	PASS	PASS	0 / 69	PASS	Dataset PASS	0
14T_PL_1604.las	LAS 1.4, PDRF 6	PASS	0	0	PASS	PASS	0 / 69	PASS	Dataset PASS	0
14T_PL_1605.las	LAS 1.4, PDRF 6	PASS	0	0	PASS	PASS	0 / 69	PASS	Dataset PASS	0
14T_PL_1606.las	LAS 1.4, PDRF 6	PASS	0	0	PASS	PASS	0 / 69	PASS	Dataset PASS	0
14T_PL_1607.las	LAS 1.4, PDRF 6	PASS	0	0	PASS	PASS	0 / 69	PASS	Dataset PASS	0
14T_PL_1608.las	LAS 1.4, PDRF 6	PASS	0	0	PASS	PASS	0 / 69	PASS	Dataset PASS	0
14T_PL_1609.las	LAS 1.4, PDRF 6	PASS	0	0	PASS	PASS	0 / 69	PASS	Dataset PASS	0
14T_PL_1610.las	LAS 1.4, PDRF 6	PASS	0	0	PASS	PASS	0 / 69	PASS	Dataset PASS	0
14T_PL_1611.las	LAS 1.4, PDRF 6	PASS	0	0	PASS	PASS	0 / 69	PASS	Dataset PASS	0
14T_PL_1612.las	LAS 1.4, PDRF 6	PASS	0	0	PASS	PASS	0 / 69	PASS	Dataset PASS	0
14T_PL_1613.las	LAS 1.4, PDRF 6	PASS	0	0	PASS	PASS	0 / 69	PASS	Dataset PASS	0

DPH-1.1 Report on ASPRS LAS File Format (Tiled Data) - Compliance - continued

File	LAS Version/PDRF	System ID	Legacy Point Count	Legacy Return Counts	File Source ID	Global Encoding	VLRs / EVLRs	WKT	Intensity	Point Count with Bad Return Info
14T_PL_1614.las	LAS 1.4, PDRF 6	PASS	0	0	PASS	PASS	0 / 69	PASS	Dataset PASS	0
14T_PL_1615.las	LAS 1.4, PDRF 6	PASS	0	0	PASS	PASS	0 / 69	PASS	Dataset PASS	0
14T_PL_1616.las	LAS 1.4, PDRF 6	PASS	0	0	PASS	PASS	0 / 69	PASS	Dataset PASS	0
14T_PL_1617.las	LAS 1.4, PDRF 6	PASS	0	0	PASS	PASS	0 / 69	PASS	Dataset PASS	0
14T_PL_1618.las	LAS 1.4, PDRF 6	PASS	0	0	PASS	PASS	0 / 69	PASS	Dataset PASS	0
14T_PL_1619.las	LAS 1.4, PDRF 6	PASS	0	0	PASS	PASS	0 / 69	PASS	Dataset PASS	0
14T_PL_1620.las	LAS 1.4, PDRF 6	PASS	0	0	PASS	PASS	0 / 69	PASS	Dataset PASS	0
14T_PL_1621.las	LAS 1.4, PDRF 6	PASS	0	0	PASS	PASS	0 / 69	PASS	Dataset PASS	0
14T_PL_1622.las	LAS 1.4, PDRF 6	PASS	0	0	PASS	PASS	0 / 69	PASS	Dataset PASS	0
14T_PL_1623.las	LAS 1.4, PDRF 6	PASS	0	0	PASS	PASS	0 / 69	PASS	Dataset PASS	0
14T_PL_1624.las	LAS 1.4, PDRF 6	PASS	0	0	PASS	PASS	0 / 69	PASS	Dataset PASS	0
14T_PL_1625.las	LAS 1.4, PDRF 6	PASS	0	0	PASS	PASS	0 / 69	PASS	Dataset PASS	0
14T_PL_1626.las	LAS 1.4, PDRF 6	PASS	0	0	PASS	PASS	0 / 69	PASS	Dataset PASS	0
14T_PL_1627.las	LAS 1.4, PDRF 6	PASS	0	0	PASS	PASS	0 / 69	PASS	Dataset PASS	0
14T_PL_1628.las	LAS 1.4, PDRF 6	PASS	0	0	PASS	PASS	0 / 69	PASS	Dataset PASS	0
14T_PL_1629.las	LAS 1.4, PDRF 6	PASS	0	0	PASS	PASS	0 / 69	PASS	Dataset PASS	0
14T_PL_1630.las	LAS 1.4, PDRF 6	PASS	0	0	PASS	PASS	0 / 69	PASS	Dataset PASS	0
14T_PL_1631.las	LAS 1.4, PDRF 6	PASS	0	0	PASS	PASS	0 / 69	PASS	Dataset PASS	0
14T_PL_1632.las	LAS 1.4, PDRF 6	PASS	0	0	PASS	PASS	0 / 69	PASS	Dataset PASS	0
14T_PL_1633.las	LAS 1.4, PDRF 6	PASS	0	0	PASS	PASS	0 / 69	PASS	Dataset PASS	0
14T_PL_1634.las	LAS 1.4, PDRF 6	PASS	0	0	PASS	PASS	0 / 69	PASS	Dataset PASS	0
14T_PL_1635.las	LAS 1.4, PDRF 6	PASS	0	0	PASS	PASS	0 / 69	PASS	Dataset PASS	0
14T_PL_1636.las	LAS 1.4, PDRF 6	PASS	0	0	PASS	PASS	0 / 69	PASS	Dataset PASS	0
14T_PL_1637.las	LAS 1.4, PDRF 6	PASS	0	0	PASS	PASS	0 / 69	PASS	Dataset PASS	0
14T_PL_1638.las	LAS 1.4, PDRF 6	PASS	0	0	PASS	PASS	0 / 69	PASS	Dataset PASS	0
14T_PL_1639.las	LAS 1.4, PDRF 6	PASS	0	0	PASS	PASS	0 / 69	PASS	Dataset PASS	0
14T_PL_1640.las	LAS 1.4, PDRF 6	PASS	0	0	PASS	PASS	0 / 69	PASS	Dataset PASS	0
14T_PL_1641.las	LAS 1.4, PDRF 6	PASS	0	0	PASS	PASS	0 / 69	PASS	Dataset PASS	0
14T_PL_1642.las	LAS 1.4, PDRF 6	PASS	0	0	PASS	PASS	0 / 69	PASS	Dataset PASS	0
14T_PL_1643.las	LAS 1.4, PDRF 6	PASS	0	0	PASS	PASS	0 / 69	PASS	Dataset PASS	0
14T_PL_1644.las	LAS 1.4, PDRF 6	PASS	0	0	PASS	PASS	0 / 69	PASS	Dataset PASS	0
14T_PL_1700.las	LAS 1.4, PDRF 6	PASS	0	0	PASS	PASS	0 / 69	PASS	Dataset PASS	0
14T_PL_1701.las	LAS 1.4, PDRF 6	PASS	0	0	PASS	PASS	0 / 69	PASS	Dataset PASS	0
14T_PL_1702.las	LAS 1.4, PDRF 6	PASS	0	0	PASS	PASS	0 / 69	PASS	Dataset PASS	0
14T_PL_1703.las	LAS 1.4, PDRF 6	PASS	0	0	PASS	PASS	0 / 69	PASS	Dataset PASS	0
14T_PL_1704.las	LAS 1.4, PDRF 6	PASS	0	0	PASS	PASS	0 / 69	PASS	Dataset PASS	0
14T_PL_1705.las	LAS 1.4, PDRF 6	PASS	0	0	PASS	PASS	0 / 69	PASS	Dataset PASS	0
14T_PL_1706.las	LAS 1.4, PDRF 6	PASS	0	0	PASS	PASS	0 / 69	PASS	Dataset PASS	0
14T_PL_1707.las	LAS 1.4, PDRF 6	PASS	0	0	PASS	PASS	0 / 69	PASS	Dataset PASS	0
14T_PL_1708.las	LAS 1.4, PDRF 6	PASS	0	0	PASS	PASS	0 / 69	PASS	Dataset PASS	0
14T_PL_1709.las	LAS 1.4, PDRF 6	PASS	0	0	PASS	PASS	0 / 69	PASS	Dataset PASS	0
14T_PL_1710.las	LAS 1.4, PDRF 6	PASS	0	0	PASS	PASS	0 / 69	PASS	Dataset PASS	0
14T_PL_1711.las	LAS 1.4, PDRF 6	PASS	0	0	PASS	PASS	0 / 69	PASS	Dataset PASS	0
14T_PL_1712.las	LAS 1.4, PDRF 6	PASS	0	0	PASS	PASS	0 / 69	PASS	Dataset PASS	0
14T_PL_1713.las	LAS 1.4, PDRF 6	PASS	0	0	PASS	PASS	0 / 69	PASS	Dataset PASS	0
14T_PL_1714.las	LAS 1.4, PDRF 6	PASS	0	0	PASS	PASS	0 / 69	PASS	Dataset PASS	0
14T_PL_1715.las	LAS 1.4, PDRF 6	PASS	0	0	PASS	PASS	0 / 69	PASS	Dataset PASS	0
14T_PL_1716.las	LAS 1.4, PDRF 6	PASS	0	0	PASS	PASS	0 / 69	PASS	Dataset PASS	0
14T_PL_1717.las	LAS 1.4, PDRF 6	PASS	0	0	PASS	PASS	0 / 69	PASS	Dataset PASS	0

DPH-1.1 Report on ASPRS LAS File Format (Tiled Data) - Compliance - continued

File	LAS Version/PDRF	System ID	Legacy Point Count	Legacy Return Counts	File Source ID	Global Encoding	VLRs / EVLRs	WKT	Intensity	Point Count with Bad Return Info
14T_PL_1718.las	LAS 1.4, PDRF 6	PASS	0	0	PASS	PASS	0 / 69	PASS	Dataset PASS	0
14T_PL_1719.las	LAS 1.4, PDRF 6	PASS	0	0	PASS	PASS	0 / 69	PASS	Dataset PASS	0
14T_PL_1720.las	LAS 1.4, PDRF 6	PASS	0	0	PASS	PASS	0 / 69	PASS	Dataset PASS	0
14T_PL_1721.las	LAS 1.4, PDRF 6	PASS	0	0	PASS	PASS	0 / 69	PASS	Dataset PASS	0
14T_PL_1722.las	LAS 1.4, PDRF 6	PASS	0	0	PASS	PASS	0 / 69	PASS	Dataset PASS	0
14T_PL_1723.las	LAS 1.4, PDRF 6	PASS	0	0	PASS	PASS	0 / 69	PASS	Dataset PASS	0
14T_PL_1724.las	LAS 1.4, PDRF 6	PASS	0	0	PASS	PASS	0 / 69	PASS	Dataset PASS	0
14T_PL_1725.las	LAS 1.4, PDRF 6	PASS	0	0	PASS	PASS	0 / 69	PASS	Dataset PASS	0
14T_PL_1726.las	LAS 1.4, PDRF 6	PASS	0	0	PASS	PASS	0 / 69	PASS	Dataset PASS	0
14T_PL_1727.las	LAS 1.4, PDRF 6	PASS	0	0	PASS	PASS	0 / 69	PASS	Dataset PASS	0
14T_PL_1728.las	LAS 1.4, PDRF 6	PASS	0	0	PASS	PASS	0 / 69	PASS	Dataset PASS	0
14T_PL_1729.las	LAS 1.4, PDRF 6	PASS	0	0	PASS	PASS	0 / 69	PASS	Dataset PASS	0
14T_PL_1730.las	LAS 1.4, PDRF 6	PASS	0	0	PASS	PASS	0 / 69	PASS	Dataset PASS	0
14T_PL_1731.las	LAS 1.4, PDRF 6	PASS	0	0	PASS	PASS	0 / 69	PASS	Dataset PASS	0
14T_PL_1732.las	LAS 1.4, PDRF 6	PASS	0	0	PASS	PASS	0 / 69	PASS	Dataset PASS	0
14T_PL_1733.las	LAS 1.4, PDRF 6	PASS	0	0	PASS	PASS	0 / 69	PASS	Dataset PASS	0
14T_PL_1734.las	LAS 1.4, PDRF 6	PASS	0	0	PASS	PASS	0 / 69	PASS	Dataset PASS	0
14T_PL_1735.las	LAS 1.4, PDRF 6	PASS	0	0	PASS	PASS	0 / 69	PASS	Dataset PASS	0
14T_PL_1736.las	LAS 1.4, PDRF 6	PASS	0	0	PASS	PASS	0 / 69	PASS	Dataset PASS	0
14T_PL_1737.las	LAS 1.4, PDRF 6	PASS	0	0	PASS	PASS	0 / 69	PASS	Dataset PASS	0
14T_PL_1738.las	LAS 1.4, PDRF 6	PASS	0	0	PASS	PASS	0 / 69	PASS	Dataset PASS	0
14T_PL_1739.las	LAS 1.4, PDRF 6	PASS	0	0	PASS	PASS	0 / 69	PASS	Dataset PASS	0
14T_PL_1740.las	LAS 1.4, PDRF 6	PASS	0	0	PASS	PASS	0 / 69	PASS	Dataset PASS	0
14T_PL_1741.las	LAS 1.4, PDRF 6	PASS	0	0	PASS	PASS	0 / 69	PASS	Dataset PASS	0
14T_PL_1742.las	LAS 1.4, PDRF 6	PASS	0	0	PASS	PASS	0 / 69	PASS	Dataset PASS	0
14T_PL_1743.las	LAS 1.4, PDRF 6	PASS	0	0	PASS	PASS	0 / 69	PASS	Dataset PASS	0
14T_PL_1744.las	LAS 1.4, PDRF 6	PASS	0	0	PASS	PASS	0 / 69	PASS	Dataset PASS	0
14T_PL_1800.las	LAS 1.4, PDRF 6	PASS	0	0	PASS	PASS	0 / 69	PASS	Dataset PASS	0
14T_PL_1801.las	LAS 1.4, PDRF 6	PASS	0	0	PASS	PASS	0 / 69	PASS	Dataset PASS	0
14T_PL_1802.las	LAS 1.4, PDRF 6	PASS	0	0	PASS	PASS	0 / 69	PASS	Dataset PASS	0
14T_PL_1803.las	LAS 1.4, PDRF 6	PASS	0	0	PASS	PASS	0 / 69	PASS	Dataset PASS	0
14T_PL_1804.las	LAS 1.4, PDRF 6	PASS	0	0	PASS	PASS	0 / 69	PASS	Dataset PASS	0
14T_PL_1805.las	LAS 1.4, PDRF 6	PASS	0	0	PASS	PASS	0 / 69	PASS	Dataset PASS	0
14T_PL_1806.las	LAS 1.4, PDRF 6	PASS	0	0	PASS	PASS	0 / 69	PASS	Dataset PASS	0
14T_PL_1807.las	LAS 1.4, PDRF 6	PASS	0	0	PASS	PASS	0 / 69	PASS	Dataset PASS	0
14T_PL_1808.las	LAS 1.4, PDRF 6	PASS	0	0	PASS	PASS	0 / 69	PASS	Dataset PASS	0
14T_PL_1809.las	LAS 1.4, PDRF 6	PASS	0	0	PASS	PASS	0 / 69	PASS	Dataset PASS	0
14T_PL_1810.las	LAS 1.4, PDRF 6	PASS	0	0	PASS	PASS	0 / 69	PASS	Dataset PASS	0
14T_PL_1811.las	LAS 1.4, PDRF 6	PASS	0	0	PASS	PASS	0 / 69	PASS	Dataset PASS	0
14T_PL_1812.las	LAS 1.4, PDRF 6	PASS	0	0	PASS	PASS	0 / 69	PASS	Dataset PASS	0
14T_PL_1813.las	LAS 1.4, PDRF 6	PASS	0	0	PASS	PASS	0 / 69	PASS	Dataset PASS	0
14T_PL_1814.las	LAS 1.4, PDRF 6	PASS	0	0	PASS	PASS	0 / 69	PASS	Dataset PASS	0
14T_PL_1815.las	LAS 1.4, PDRF 6	PASS	0	0	PASS	PASS	0 / 69	PASS	Dataset PASS	0
14T_PL_1816.las	LAS 1.4, PDRF 6	PASS	0	0	PASS	PASS	0 / 69	PASS	Dataset PASS	0
14T_PL_1817.las	LAS 1.4, PDRF 6	PASS	0	0	PASS	PASS	0 / 69	PASS	Dataset PASS	0
14T_PL_1818.las	LAS 1.4, PDRF 6	PASS	0	0	PASS	PASS	0 / 69	PASS	Dataset PASS	0
14T_PL_1819.las	LAS 1.4, PDRF 6	PASS	0	0	PASS	PASS	0 / 69	PASS	Dataset PASS	0
14T_PL_1820.las	LAS 1.4, PDRF 6	PASS	0	0	PASS	PASS	0 / 69	PASS	Dataset PASS	0
14T_PL_1821.las	LAS 1.4, PDRF 6	PASS	0	0	PASS	PASS	0 / 69	PASS	Dataset PASS	0

DPH-1.1 Report on ASPRS LAS File Format (Tiled Data) - Compliance - continued

File	LAS Version/PDRF	System ID	Legacy Point Count	Legacy Return Counts	File Source ID	Global Encoding	VLRs / EVLRs	WKT	Intensity	Point Count with Bad Return Info
14T_PL_1822.las	LAS 1.4, PDRF 6	PASS	0	0	PASS	PASS	0 / 69	PASS	Dataset PASS	0
14T_PL_1823.las	LAS 1.4, PDRF 6	PASS	0	0	PASS	PASS	0 / 69	PASS	Dataset PASS	0
14T_PL_1824.las	LAS 1.4, PDRF 6	PASS	0	0	PASS	PASS	0 / 69	PASS	Dataset PASS	0
14T_PL_1825.las	LAS 1.4, PDRF 6	PASS	0	0	PASS	PASS	0 / 69	PASS	Dataset PASS	0
14T_PL_1826.las	LAS 1.4, PDRF 6	PASS	0	0	PASS	PASS	0 / 69	PASS	Dataset PASS	0
14T_PL_1827.las	LAS 1.4, PDRF 6	PASS	0	0	PASS	PASS	0 / 69	PASS	Dataset PASS	0
14T_PL_1828.las	LAS 1.4, PDRF 6	PASS	0	0	PASS	PASS	0 / 69	PASS	Dataset PASS	0
14T_PL_1829.las	LAS 1.4, PDRF 6	PASS	0	0	PASS	PASS	0 / 69	PASS	Dataset PASS	0
14T_PL_1830.las	LAS 1.4, PDRF 6	PASS	0	0	PASS	PASS	0 / 69	PASS	Dataset PASS	0
14T_PL_1831.las	LAS 1.4, PDRF 6	PASS	0	0	PASS	PASS	0 / 69	PASS	Dataset PASS	0
14T_PL_1832.las	LAS 1.4, PDRF 6	PASS	0	0	PASS	PASS	0 / 69	PASS	Dataset PASS	0
14T_PL_1833.las	LAS 1.4, PDRF 6	PASS	0	0	PASS	PASS	0 / 69	PASS	Dataset PASS	0
14T_PL_1834.las	LAS 1.4, PDRF 6	PASS	0	0	PASS	PASS	0 / 69	PASS	Dataset PASS	0
14T_PL_1835.las	LAS 1.4, PDRF 6	PASS	0	0	PASS	PASS	0 / 69	PASS	Dataset PASS	0
14T_PL_1836.las	LAS 1.4, PDRF 6	PASS	0	0	PASS	PASS	0 / 69	PASS	Dataset PASS	0
14T_PL_1837.las	LAS 1.4, PDRF 6	PASS	0	0	PASS	PASS	0 / 69	PASS	Dataset PASS	0
14T_PL_1838.las	LAS 1.4, PDRF 6	PASS	0	0	PASS	PASS	0 / 69	PASS	Dataset PASS	0
14T_PL_1839.las	LAS 1.4, PDRF 6	PASS	0	0	PASS	PASS	0 / 69	PASS	Dataset PASS	0
14T_PL_1840.las	LAS 1.4, PDRF 6	PASS	0	0	PASS	PASS	0 / 69	PASS	Dataset PASS	0
14T_PL_1841.las	LAS 1.4, PDRF 6	PASS	0	0	PASS	PASS	0 / 69	PASS	Dataset PASS	0
14T_PL_1842.las	LAS 1.4, PDRF 6	PASS	0	0	PASS	PASS	0 / 69	PASS	Dataset PASS	0
14T_PL_1843.las	LAS 1.4, PDRF 6	PASS	0	0	PASS	PASS	0 / 69	PASS	Dataset PASS	0
14T_PL_1844.las	LAS 1.4, PDRF 6	PASS	0	0	PASS	PASS	0 / 69	PASS	Dataset PASS	0
14T_PL_1900.las	LAS 1.4, PDRF 6	PASS	0	0	PASS	PASS	0 / 69	PASS	Dataset PASS	0
14T_PL_1901.las	LAS 1.4, PDRF 6	PASS	0	0	PASS	PASS	0 / 69	PASS	Dataset PASS	0
14T_PL_1902.las	LAS 1.4, PDRF 6	PASS	0	0	PASS	PASS	0 / 69	PASS	Dataset PASS	0
14T_PL_1903.las	LAS 1.4, PDRF 6	PASS	0	0	PASS	PASS	0 / 69	PASS	Dataset PASS	0
14T_PL_1904.las	LAS 1.4, PDRF 6	PASS	0	0	PASS	PASS	0 / 69	PASS	Dataset PASS	0
14T_PL_1905.las	LAS 1.4, PDRF 6	PASS	0	0	PASS	PASS	0 / 69	PASS	Dataset PASS	0
14T_PL_1906.las	LAS 1.4, PDRF 6	PASS	0	0	PASS	PASS	0 / 69	PASS	Dataset PASS	0
14T_PL_1907.las	LAS 1.4, PDRF 6	PASS	0	0	PASS	PASS	0 / 69	PASS	Dataset PASS	0
14T_PL_1908.las	LAS 1.4, PDRF 6	PASS	0	0	PASS	PASS	0 / 69	PASS	Dataset PASS	0
14T_PL_1909.las	LAS 1.4, PDRF 6	PASS	0	0	PASS	PASS	0 / 69	PASS	Dataset PASS	0
14T_PL_1910.las	LAS 1.4, PDRF 6	PASS	0	0	PASS	PASS	0 / 69	PASS	Dataset PASS	0
14T_PL_1911.las	LAS 1.4, PDRF 6	PASS	0	0	PASS	PASS	0 / 69	PASS	Dataset PASS	0
14T_PL_1912.las	LAS 1.4, PDRF 6	PASS	0	0	PASS	PASS	0 / 69	PASS	Dataset PASS	0
14T_PL_1913.las	LAS 1.4, PDRF 6	PASS	0	0	PASS	PASS	0 / 69	PASS	Dataset PASS	0
14T_PL_1914.las	LAS 1.4, PDRF 6	PASS	0	0	PASS	PASS	0 / 69	PASS	Dataset PASS	0
14T_PL_1915.las	LAS 1.4, PDRF 6	PASS	0	0	PASS	PASS	0 / 69	PASS	Dataset PASS	0
14T_PL_1916.las	LAS 1.4, PDRF 6	PASS	0	0	PASS	PASS	0 / 69	PASS	Dataset PASS	0
14T_PL_1917.las	LAS 1.4, PDRF 6	PASS	0	0	PASS	PASS	0 / 69	PASS	Dataset PASS	0
14T_PL_1918.las	LAS 1.4, PDRF 6	PASS	0	0	PASS	PASS	0 / 69	PASS	Dataset PASS	0
14T_PL_1919.las	LAS 1.4, PDRF 6	PASS	0	0	PASS	PASS	0 / 69	PASS	Dataset PASS	0
14T_PL_1920.las	LAS 1.4, PDRF 6	PASS	0	0	PASS	PASS	0 / 69	PASS	Dataset PASS	0
14T_PL_1921.las	LAS 1.4, PDRF 6	PASS	0	0	PASS	PASS	0 / 69	PASS	Dataset PASS	0
14T_PL_1922.las	LAS 1.4, PDRF 6	PASS	0	0	PASS	PASS	0 / 69	PASS	Dataset PASS	0
14T_PL_1923.las	LAS 1.4, PDRF 6	PASS	0	0	PASS	PASS	0 / 69	PASS	Dataset PASS	0
14T_PL_1924.las	LAS 1.4, PDRF 6	PASS	0	0	PASS	PASS	0 / 69	PASS	Dataset PASS	0
14T_PL_1925.las	LAS 1.4, PDRF 6	PASS	0	0	PASS	PASS	0 / 69	PASS	Dataset PASS	0

DPH-1.1 Report on ASPRS LAS File Format (Tiled Data) - Compliance - continued

File	LAS Version/PDRF	System ID	Legacy Point Count	Legacy Return Counts	File Source ID	Global Encoding	VLRs / EVLRs	WKT	Intensity	Point Count with Bad Return Info
14T_PL_1926.las	LAS 1.4, PDRF 6	PASS	0	0	PASS	PASS	0 / 69	PASS	Dataset PASS	0
14T_PL_1927.las	LAS 1.4, PDRF 6	PASS	0	0	PASS	PASS	0 / 69	PASS	Dataset PASS	0
14T_PL_1928.las	LAS 1.4, PDRF 6	PASS	0	0	PASS	PASS	0 / 69	PASS	Dataset PASS	0
14T_PL_1929.las	LAS 1.4, PDRF 6	PASS	0	0	PASS	PASS	0 / 69	PASS	Dataset PASS	0
14T_PL_1930.las	LAS 1.4, PDRF 6	PASS	0	0	PASS	PASS	0 / 69	PASS	Dataset PASS	0
14T_PL_1931.las	LAS 1.4, PDRF 6	PASS	0	0	PASS	PASS	0 / 69	PASS	Dataset PASS	0
14T_PL_1932.las	LAS 1.4, PDRF 6	PASS	0	0	PASS	PASS	0 / 69	PASS	Dataset PASS	0
14T_PL_1933.las	LAS 1.4, PDRF 6	PASS	0	0	PASS	PASS	0 / 69	PASS	Dataset PASS	0
14T_PL_1934.las	LAS 1.4, PDRF 6	PASS	0	0	PASS	PASS	0 / 69	PASS	Dataset PASS	0
14T_PL_1935.las	LAS 1.4, PDRF 6	PASS	0	0	PASS	PASS	0 / 69	PASS	Dataset PASS	0
14T_PL_1936.las	LAS 1.4, PDRF 6	PASS	0	0	PASS	PASS	0 / 69	PASS	Dataset PASS	0
14T_PL_1937.las	LAS 1.4, PDRF 6	PASS	0	0	PASS	PASS	0 / 69	PASS	Dataset PASS	0
14T_PL_1938.las	LAS 1.4, PDRF 6	PASS	0	0	PASS	PASS	0 / 69	PASS	Dataset PASS	0
14T_PL_1939.las	LAS 1.4, PDRF 6	PASS	0	0	PASS	PASS	0 / 69	PASS	Dataset PASS	0
14T_PL_1940.las	LAS 1.4, PDRF 6	PASS	0	0	PASS	PASS	0 / 69	PASS	Dataset PASS	0
14T_PL_1941.las	LAS 1.4, PDRF 6	PASS	0	0	PASS	PASS	0 / 69	PASS	Dataset PASS	0
14T_PL_1942.las	LAS 1.4, PDRF 6	PASS	0	0	PASS	PASS	0 / 69	PASS	Dataset PASS	0
14T_PL_1943.las	LAS 1.4, PDRF 6	PASS	0	0	PASS	PASS	0 / 69	PASS	Dataset PASS	0
14T_PL_1944.las	LAS 1.4, PDRF 6	PASS	0	0	PASS	PASS	0 / 69	PASS	Dataset PASS	0
14T_PL_1945.las	LAS 1.4, PDRF 6	PASS	0	0	PASS	PASS	0 / 6	PASS	Dataset PASS	0
14T_PL_2000.las	LAS 1.4, PDRF 6	PASS	0	0	PASS	PASS	0 / 69	PASS	Dataset PASS	0
14T_PL_2001.las	LAS 1.4, PDRF 6	PASS	0	0	PASS	PASS	0 / 69	PASS	Dataset PASS	0
14T_PL_2002.las	LAS 1.4, PDRF 6	PASS	0	0	PASS	PASS	0 / 69	PASS	Dataset PASS	0
14T_PL_2003.las	LAS 1.4, PDRF 6	PASS	0	0	PASS	PASS	0 / 69	PASS	Dataset PASS	0
14T_PL_2004.las	LAS 1.4, PDRF 6	PASS	0	0	PASS	PASS	0 / 69	PASS	Dataset PASS	0
14T_PL_2005.las	LAS 1.4, PDRF 6	PASS	0	0	PASS	PASS	0 / 69	PASS	Dataset PASS	0
14T_PL_2006.las	LAS 1.4, PDRF 6	PASS	0	0	PASS	PASS	0 / 69	PASS	Dataset PASS	0
14T_PL_2007.las	LAS 1.4, PDRF 6	PASS	0	0	PASS	PASS	0 / 69	PASS	Dataset PASS	0
14T_PL_2008.las	LAS 1.4, PDRF 6	PASS	0	0	PASS	PASS	0 / 69	PASS	Dataset PASS	0
14T_PL_2009.las	LAS 1.4, PDRF 6	PASS	0	0	PASS	PASS	0 / 69	PASS	Dataset PASS	0
14T_PL_2010.las	LAS 1.4, PDRF 6	PASS	0	0	PASS	PASS	0 / 69	PASS	Dataset PASS	0
14T_PL_2011.las	LAS 1.4, PDRF 6	PASS	0	0	PASS	PASS	0 / 69	PASS	Dataset PASS	0
14T_PL_2012.las	LAS 1.4, PDRF 6	PASS	0	0	PASS	PASS	0 / 69	PASS	Dataset PASS	0
14T_PL_2013.las	LAS 1.4, PDRF 6	PASS	0	0	PASS	PASS	0 / 69	PASS	Dataset PASS	0
14T_PL_2014.las	LAS 1.4, PDRF 6	PASS	0	0	PASS	PASS	0 / 69	PASS	Dataset PASS	0
14T_PL_2015.las	LAS 1.4, PDRF 6	PASS	0	0	PASS	PASS	0 / 69	PASS	Dataset PASS	0
14T_PL_2016.las	LAS 1.4, PDRF 6	PASS	0	0	PASS	PASS	0 / 69	PASS	Dataset PASS	0
14T_PL_2017.las	LAS 1.4, PDRF 6	PASS	0	0	PASS	PASS	0 / 69	PASS	Dataset PASS	0
14T_PL_2018.las	LAS 1.4, PDRF 6	PASS	0	0	PASS	PASS	0 / 69	PASS	Dataset PASS	0
14T_PL_2019.las	LAS 1.4, PDRF 6	PASS	0	0	PASS	PASS	0 / 69	PASS	Dataset PASS	0
14T_PL_2020.las	LAS 1.4, PDRF 6	PASS	0	0	PASS	PASS	0 / 69	PASS	Dataset PASS	0
14T_PL_2021.las	LAS 1.4, PDRF 6	PASS	0	0	PASS	PASS	0 / 69	PASS	Dataset PASS	0
14T_PL_2022.las	LAS 1.4, PDRF 6	PASS	0	0	PASS	PASS	0 / 69	PASS	Dataset PASS	0
14T_PL_2023.las	LAS 1.4, PDRF 6	PASS	0	0	PASS	PASS	0 / 69	PASS	Dataset PASS	0
14T_PL_2024.las	LAS 1.4, PDRF 6	PASS	0	0	PASS	PASS	0 / 69	PASS	Dataset PASS	0
14T_PL_2025.las	LAS 1.4, PDRF 6	PASS	0	0	PASS	PASS	0 / 69	PASS	Dataset PASS	0
14T_PL_2026.las	LAS 1.4, PDRF 6	PASS	0	0	PASS	PASS	0 / 69	PASS	Dataset PASS	0
14T_PL_2027.las	LAS 1.4, PDRF 6	PASS	0	0	PASS	PASS	0 / 69	PASS	Dataset PASS	0
14T_PL_2028.las	LAS 1.4, PDRF 6	PASS	0	0	PASS	PASS	0 / 69	PASS	Dataset PASS	0

DPH-1.1 Report on ASPRS LAS File Format (Tiled Data) - Compliance - continued

File	LAS Version/PDRF	System ID	Legacy Point Count	Legacy Return Counts	File Source ID	Global Encoding	VLRs / EVLRs	WKT	Intensity	Point Count with Bad Return Info
14T_PL_2029.las	LAS 1.4, PDRF 6	PASS	0	0	PASS	PASS	0 / 69	PASS	Dataset PASS	0
14T_PL_2030.las	LAS 1.4, PDRF 6	PASS	0	0	PASS	PASS	0 / 69	PASS	Dataset PASS	0
14T_PL_2031.las	LAS 1.4, PDRF 6	PASS	0	0	PASS	PASS	0 / 69	PASS	Dataset PASS	0
14T_PL_2032.las	LAS 1.4, PDRF 6	PASS	0	0	PASS	PASS	0 / 69	PASS	Dataset PASS	0
14T_PL_2033.las	LAS 1.4, PDRF 6	PASS	0	0	PASS	PASS	0 / 69	PASS	Dataset PASS	0
14T_PL_2034.las	LAS 1.4, PDRF 6	PASS	0	0	PASS	PASS	0 / 69	PASS	Dataset PASS	0
14T_PL_2035.las	LAS 1.4, PDRF 6	PASS	0	0	PASS	PASS	0 / 69	PASS	Dataset PASS	0
14T_PL_2036.las	LAS 1.4, PDRF 6	PASS	0	0	PASS	PASS	0 / 69	PASS	Dataset PASS	0
14T_PL_2037.las	LAS 1.4, PDRF 6	PASS	0	0	PASS	PASS	0 / 69	PASS	Dataset PASS	0
14T_PL_2038.las	LAS 1.4, PDRF 6	PASS	0	0	PASS	PASS	0 / 69	PASS	Dataset PASS	0
14T_PL_2039.las	LAS 1.4, PDRF 6	PASS	0	0	PASS	PASS	0 / 69	PASS	Dataset PASS	0
14T_PL_2040.las	LAS 1.4, PDRF 6	PASS	0	0	PASS	PASS	0 / 69	PASS	Dataset PASS	0
14T_PL_2041.las	LAS 1.4, PDRF 6	PASS	0	0	PASS	PASS	0 / 69	PASS	Dataset PASS	0
14T_PL_2042.las	LAS 1.4, PDRF 6	PASS	0	0	PASS	PASS	0 / 69	PASS	Dataset PASS	0
14T_PL_2043.las	LAS 1.4, PDRF 6	PASS	0	0	PASS	PASS	0 / 69	PASS	Dataset PASS	0
14T_PL_2044.las	LAS 1.4, PDRF 6	PASS	0	0	PASS	PASS	0 / 69	PASS	Dataset PASS	0
14T_PL_2045.las	LAS 1.4, PDRF 6	PASS	0	0	PASS	PASS	0 / 6	PASS	Dataset PASS	0
14T_PL_2100.las	LAS 1.4, PDRF 6	PASS	0	0	PASS	PASS	0 / 69	PASS	Dataset PASS	0
14T_PL_2101.las	LAS 1.4, PDRF 6	PASS	0	0	PASS	PASS	0 / 69	PASS	Dataset PASS	0
14T_PL_2102.las	LAS 1.4, PDRF 6	PASS	0	0	PASS	PASS	0 / 69	PASS	Dataset PASS	0
14T_PL_2103.las	LAS 1.4, PDRF 6	PASS	0	0	PASS	PASS	0 / 69	PASS	Dataset PASS	0
14T_PL_2104.las	LAS 1.4, PDRF 6	PASS	0	0	PASS	PASS	0 / 69	PASS	Dataset PASS	0
14T_PL_2105.las	LAS 1.4, PDRF 6	PASS	0	0	PASS	PASS	0 / 69	PASS	Dataset PASS	0
14T_PL_2106.las	LAS 1.4, PDRF 6	PASS	0	0	PASS	PASS	0 / 69	PASS	Dataset PASS	0
14T_PL_2107.las	LAS 1.4, PDRF 6	PASS	0	0	PASS	PASS	0 / 69	PASS	Dataset PASS	0
14T_PL_2108.las	LAS 1.4, PDRF 6	PASS	0	0	PASS	PASS	0 / 69	PASS	Dataset PASS	0
14T_PL_2109.las	LAS 1.4, PDRF 6	PASS	0	0	PASS	PASS	0 / 69	PASS	Dataset PASS	0
14T_PL_2110.las	LAS 1.4, PDRF 6	PASS	0	0	PASS	PASS	0 / 69	PASS	Dataset PASS	0
14T_PL_2111.las	LAS 1.4, PDRF 6	PASS	0	0	PASS	PASS	0 / 69	PASS	Dataset PASS	0
14T_PL_2112.las	LAS 1.4, PDRF 6	PASS	0	0	PASS	PASS	0 / 69	PASS	Dataset PASS	0
14T_PL_2113.las	LAS 1.4, PDRF 6	PASS	0	0	PASS	PASS	0 / 69	PASS	Dataset PASS	0
14T_PL_2114.las	LAS 1.4, PDRF 6	PASS	0	0	PASS	PASS	0 / 69	PASS	Dataset PASS	0
14T_PL_2115.las	LAS 1.4, PDRF 6	PASS	0	0	PASS	PASS	0 / 69	PASS	Dataset PASS	0
14T_PL_2116.las	LAS 1.4, PDRF 6	PASS	0	0	PASS	PASS	0 / 69	PASS	Dataset PASS	0
14T_PL_2117.las	LAS 1.4, PDRF 6	PASS	0	0	PASS	PASS	0 / 69	PASS	Dataset PASS	0
14T_PL_2118.las	LAS 1.4, PDRF 6	PASS	0	0	PASS	PASS	0 / 69	PASS	Dataset PASS	0
14T_PL_2119.las	LAS 1.4, PDRF 6	PASS	0	0	PASS	PASS	0 / 69	PASS	Dataset PASS	0
14T_PL_2120.las	LAS 1.4, PDRF 6	PASS	0	0	PASS	PASS	0 / 69	PASS	Dataset PASS	0
14T_PL_2121.las	LAS 1.4, PDRF 6	PASS	0	0	PASS	PASS	0 / 69	PASS	Dataset PASS	0
14T_PL_2122.las	LAS 1.4, PDRF 6	PASS	0	0	PASS	PASS	0 / 69	PASS	Dataset PASS	0
14T_PL_2123.las	LAS 1.4, PDRF 6	PASS	0	0	PASS	PASS	0 / 69	PASS	Dataset PASS	0
14T_PL_2124.las	LAS 1.4, PDRF 6	PASS	0	0	PASS	PASS	0 / 69	PASS	Dataset PASS	0
14T_PL_2125.las	LAS 1.4, PDRF 6	PASS	0	0	PASS	PASS	0 / 69	PASS	Dataset PASS	0
14T_PL_2126.las	LAS 1.4, PDRF 6	PASS	0	0	PASS	PASS	0 / 69	PASS	Dataset PASS	0
14T_PL_2127.las	LAS 1.4, PDRF 6	PASS	0	0	PASS	PASS	0 / 69	PASS	Dataset PASS	0
14T_PL_2128.las	LAS 1.4, PDRF 6	PASS	0	0	PASS	PASS	0 / 69	PASS	Dataset PASS	0
14T_PL_2129.las	LAS 1.4, PDRF 6	PASS	0	0	PASS	PASS	0 / 69	PASS	Dataset PASS	0
14T_PL_2130.las	LAS 1.4, PDRF 6	PASS	0	0	PASS	PASS	0 / 69	PASS	Dataset PASS	0
14T_PL_2131.las	LAS 1.4, PDRF 6	PASS	0	0	PASS	PASS	0 / 69	PASS	Dataset PASS	0

DPH-1.1 Report on ASPRS LAS File Format (Tiled Data) - Compliance - continued

File	LAS Version/PDRF	System ID	Legacy Point Count	Legacy Return Counts	File Source ID	Global Encoding	VLRs / EVLRs	WKT	Intensity	Point Count with Bad Return Info
14T_PL_2132.las	LAS 1.4, PDRF 6	PASS	0	0	PASS	PASS	0 / 69	PASS	Dataset PASS	0
14T_PL_2133.las	LAS 1.4, PDRF 6	PASS	0	0	PASS	PASS	0 / 69	PASS	Dataset PASS	0
14T_PL_2134.las	LAS 1.4, PDRF 6	PASS	0	0	PASS	PASS	0 / 69	PASS	Dataset PASS	0
14T_PL_2135.las	LAS 1.4, PDRF 6	PASS	0	0	PASS	PASS	0 / 69	PASS	Dataset PASS	0
14T_PL_2136.las	LAS 1.4, PDRF 6	PASS	0	0	PASS	PASS	0 / 69	PASS	Dataset PASS	0
14T_PL_2137.las	LAS 1.4, PDRF 6	PASS	0	0	PASS	PASS	0 / 69	PASS	Dataset PASS	0
14T_PL_2138.las	LAS 1.4, PDRF 6	PASS	0	0	PASS	PASS	0 / 69	PASS	Dataset PASS	0
14T_PL_2139.las	LAS 1.4, PDRF 6	PASS	0	0	PASS	PASS	0 / 69	PASS	Dataset PASS	0
14T_PL_2140.las	LAS 1.4, PDRF 6	PASS	0	0	PASS	PASS	0 / 69	PASS	Dataset PASS	0
14T_PL_2141.las	LAS 1.4, PDRF 6	PASS	0	0	PASS	PASS	0 / 69	PASS	Dataset PASS	0
14T_PL_2142.las	LAS 1.4, PDRF 6	PASS	0	0	PASS	PASS	0 / 69	PASS	Dataset PASS	0
14T_PL_2143.las	LAS 1.4, PDRF 6	PASS	0	0	PASS	PASS	0 / 69	PASS	Dataset PASS	0
14T_PL_2144.las	LAS 1.4, PDRF 6	PASS	0	0	PASS	PASS	0 / 69	PASS	Dataset PASS	0
14T_PL_2145.las	LAS 1.4, PDRF 6	PASS	0	0	PASS	PASS	0 / 9	PASS	Dataset PASS	0
14T_PL_2200.las	LAS 1.4, PDRF 6	PASS	0	0	PASS	PASS	0 / 69	PASS	Dataset PASS	0
14T_PL_2201.las	LAS 1.4, PDRF 6	PASS	0	0	PASS	PASS	0 / 69	PASS	Dataset PASS	0
14T_PL_2202.las	LAS 1.4, PDRF 6	PASS	0	0	PASS	PASS	0 / 69	PASS	Dataset PASS	0
14T_PL_2203.las	LAS 1.4, PDRF 6	PASS	0	0	PASS	PASS	0 / 69	PASS	Dataset PASS	0
14T_PL_2204.las	LAS 1.4, PDRF 6	PASS	0	0	PASS	PASS	0 / 69	PASS	Dataset PASS	0
14T_PL_2205.las	LAS 1.4, PDRF 6	PASS	0	0	PASS	PASS	0 / 69	PASS	Dataset PASS	0
14T_PL_2206.las	LAS 1.4, PDRF 6	PASS	0	0	PASS	PASS	0 / 69	PASS	Dataset PASS	0
14T_PL_2207.las	LAS 1.4, PDRF 6	PASS	0	0	PASS	PASS	0 / 69	PASS	Dataset PASS	0
14T_PL_2208.las	LAS 1.4, PDRF 6	PASS	0	0	PASS	PASS	0 / 69	PASS	Dataset PASS	0
14T_PL_2209.las	LAS 1.4, PDRF 6	PASS	0	0	PASS	PASS	0 / 69	PASS	Dataset PASS	0
14T_PL_2210.las	LAS 1.4, PDRF 6	PASS	0	0	PASS	PASS	0 / 69	PASS	Dataset PASS	0
14T_PL_2211.las	LAS 1.4, PDRF 6	PASS	0	0	PASS	PASS	0 / 69	PASS	Dataset PASS	0
14T_PL_2212.las	LAS 1.4, PDRF 6	PASS	0	0	PASS	PASS	0 / 69	PASS	Dataset PASS	0
14T_PL_2213.las	LAS 1.4, PDRF 6	PASS	0	0	PASS	PASS	0 / 69	PASS	Dataset PASS	0
14T_PL_2214.las	LAS 1.4, PDRF 6	PASS	0	0	PASS	PASS	0 / 69	PASS	Dataset PASS	0
14T_PL_2215.las	LAS 1.4, PDRF 6	PASS	0	0	PASS	PASS	0 / 69	PASS	Dataset PASS	0
14T_PL_2216.las	LAS 1.4, PDRF 6	PASS	0	0	PASS	PASS	0 / 69	PASS	Dataset PASS	0
14T_PL_2217.las	LAS 1.4, PDRF 6	PASS	0	0	PASS	PASS	0 / 69	PASS	Dataset PASS	0
14T_PL_2218.las	LAS 1.4, PDRF 6	PASS	0	0	PASS	PASS	0 / 69	PASS	Dataset PASS	0
14T_PL_2219.las	LAS 1.4, PDRF 6	PASS	0	0	PASS	PASS	0 / 69	PASS	Dataset PASS	0
14T_PL_2220.las	LAS 1.4, PDRF 6	PASS	0	0	PASS	PASS	0 / 69	PASS	Dataset PASS	0
14T_PL_2221.las	LAS 1.4, PDRF 6	PASS	0	0	PASS	PASS	0 / 69	PASS	Dataset PASS	0
14T_PL_2222.las	LAS 1.4, PDRF 6	PASS	0	0	PASS	PASS	0 / 69	PASS	Dataset PASS	0
14T_PL_2223.las	LAS 1.4, PDRF 6	PASS	0	0	PASS	PASS	0 / 69	PASS	Dataset PASS	0
14T_PL_2224.las	LAS 1.4, PDRF 6	PASS	0	0	PASS	PASS	0 / 69	PASS	Dataset PASS	0
14T_PL_2225.las	LAS 1.4, PDRF 6	PASS	0	0	PASS	PASS	0 / 69	PASS	Dataset PASS	0
14T_PL_2226.las	LAS 1.4, PDRF 6	PASS	0	0	PASS	PASS	0 / 69	PASS	Dataset PASS	0
14T_PL_2227.las	LAS 1.4, PDRF 6	PASS	0	0	PASS	PASS	0 / 69	PASS	Dataset PASS	0
14T_PL_2228.las	LAS 1.4, PDRF 6	PASS	0	0	PASS	PASS	0 / 69	PASS	Dataset PASS	0
14T_PL_2229.las	LAS 1.4, PDRF 6	PASS	0	0	PASS	PASS	0 / 69	PASS	Dataset PASS	0
14T_PL_2230.las	LAS 1.4, PDRF 6	PASS	0	0	PASS	PASS	0 / 69	PASS	Dataset PASS	0
14T_PL_2231.las	LAS 1.4, PDRF 6	PASS	0	0	PASS	PASS	0 / 69	PASS	Dataset PASS	0
14T_PL_2232.las	LAS 1.4, PDRF 6	PASS	0	0	PASS	PASS	0 / 69	PASS	Dataset PASS	0
14T_PL_2233.las	LAS 1.4, PDRF 6	PASS	0	0	PASS	PASS	0 / 69	PASS	Dataset PASS	0
14T_PL_2234.las	LAS 1.4, PDRF 6	PASS	0	0	PASS	PASS	0 / 69	PASS	Dataset PASS	0

DPH-1.1 Report on ASPRS LAS File Format (Tiled Data) - Compliance - continued

File	LAS Version/PDRF	System ID	Legacy Point Count	Legacy Return Counts	File Source ID	Global Encoding	VLRs / EVLRs	WKT	Intensity	Point Count with Bad Return Info
14T_PL_2235.las	LAS 1.4, PDRF 6	PASS	0	0	PASS	PASS	0 / 69	PASS	Dataset PASS	0
14T_PL_2236.las	LAS 1.4, PDRF 6	PASS	0	0	PASS	PASS	0 / 69	PASS	Dataset PASS	0
14T_PL_2237.las	LAS 1.4, PDRF 6	PASS	0	0	PASS	PASS	0 / 69	PASS	Dataset PASS	0
14T_PL_2238.las	LAS 1.4, PDRF 6	PASS	0	0	PASS	PASS	0 / 69	PASS	Dataset PASS	0
14T_PL_2239.las	LAS 1.4, PDRF 6	PASS	0	0	PASS	PASS	0 / 69	PASS	Dataset PASS	0
14T_PL_2240.las	LAS 1.4, PDRF 6	PASS	0	0	PASS	PASS	0 / 69	PASS	Dataset PASS	0
14T_PL_2241.las	LAS 1.4, PDRF 6	PASS	0	0	PASS	PASS	0 / 69	PASS	Dataset PASS	0
14T_PL_2242.las	LAS 1.4, PDRF 6	PASS	0	0	PASS	PASS	0 / 69	PASS	Dataset PASS	0
14T_PL_2243.las	LAS 1.4, PDRF 6	PASS	0	0	PASS	PASS	0 / 69	PASS	Dataset PASS	0
14T_PL_2244.las	LAS 1.4, PDRF 6	PASS	0	0	PASS	PASS	0 / 69	PASS	Dataset PASS	0
14T_PL_2245.las	LAS 1.4, PDRF 6	PASS	0	0	PASS	PASS	0 / 9	PASS	Dataset PASS	0
14T_PL_2300.las	LAS 1.4, PDRF 6	PASS	0	0	PASS	PASS	0 / 69	PASS	Dataset PASS	0
14T_PL_2301.las	LAS 1.4, PDRF 6	PASS	0	0	PASS	PASS	0 / 69	PASS	Dataset PASS	0
14T_PL_2302.las	LAS 1.4, PDRF 6	PASS	0	0	PASS	PASS	0 / 69	PASS	Dataset PASS	0
14T_PL_2303.las	LAS 1.4, PDRF 6	PASS	0	0	PASS	PASS	0 / 69	PASS	Dataset PASS	0
14T_PL_2304.las	LAS 1.4, PDRF 6	PASS	0	0	PASS	PASS	0 / 69	PASS	Dataset PASS	0
14T_PL_2305.las	LAS 1.4, PDRF 6	PASS	0	0	PASS	PASS	0 / 69	PASS	Dataset PASS	0
14T_PL_2306.las	LAS 1.4, PDRF 6	PASS	0	0	PASS	PASS	0 / 69	PASS	Dataset PASS	0
14T_PL_2307.las	LAS 1.4, PDRF 6	PASS	0	0	PASS	PASS	0 / 69	PASS	Dataset PASS	0
14T_PL_2308.las	LAS 1.4, PDRF 6	PASS	0	0	PASS	PASS	0 / 69	PASS	Dataset PASS	0
14T_PL_2309.las	LAS 1.4, PDRF 6	PASS	0	0	PASS	PASS	0 / 69	PASS	Dataset PASS	0
14T_PL_2310.las	LAS 1.4, PDRF 6	PASS	0	0	PASS	PASS	0 / 69	PASS	Dataset PASS	0
14T_PL_2311.las	LAS 1.4, PDRF 6	PASS	0	0	PASS	PASS	0 / 69	PASS	Dataset PASS	0
14T_PL_2312.las	LAS 1.4, PDRF 6	PASS	0	0	PASS	PASS	0 / 69	PASS	Dataset PASS	0
14T_PL_2313.las	LAS 1.4, PDRF 6	PASS	0	0	PASS	PASS	0 / 69	PASS	Dataset PASS	0
14T_PL_2314.las	LAS 1.4, PDRF 6	PASS	0	0	PASS	PASS	0 / 69	PASS	Dataset PASS	0
14T_PL_2315.las	LAS 1.4, PDRF 6	PASS	0	0	PASS	PASS	0 / 69	PASS	Dataset PASS	0
14T_PL_2316.las	LAS 1.4, PDRF 6	PASS	0	0	PASS	PASS	0 / 69	PASS	Dataset PASS	0
14T_PL_2317.las	LAS 1.4, PDRF 6	PASS	0	0	PASS	PASS	0 / 69	PASS	Dataset PASS	0
14T_PL_2318.las	LAS 1.4, PDRF 6	PASS	0	0	PASS	PASS	0 / 69	PASS	Dataset PASS	0
14T_PL_2319.las	LAS 1.4, PDRF 6	PASS	0	0	PASS	PASS	0 / 69	PASS	Dataset PASS	0
14T_PL_2320.las	LAS 1.4, PDRF 6	PASS	0	0	PASS	PASS	0 / 69	PASS	Dataset PASS	0
14T_PL_2321.las	LAS 1.4, PDRF 6	PASS	0	0	PASS	PASS	0 / 69	PASS	Dataset PASS	0
14T_PL_2322.las	LAS 1.4, PDRF 6	PASS	0	0	PASS	PASS	0 / 69	PASS	Dataset PASS	0
14T_PL_2323.las	LAS 1.4, PDRF 6	PASS	0	0	PASS	PASS	0 / 69	PASS	Dataset PASS	0
14T_PL_2324.las	LAS 1.4, PDRF 6	PASS	0	0	PASS	PASS	0 / 69	PASS	Dataset PASS	0
14T_PL_2325.las	LAS 1.4, PDRF 6	PASS	0	0	PASS	PASS	0 / 69	PASS	Dataset PASS	0
14T_PL_2326.las	LAS 1.4, PDRF 6	PASS	0	0	PASS	PASS	0 / 69	PASS	Dataset PASS	0
14T_PL_2327.las	LAS 1.4, PDRF 6	PASS	0	0	PASS	PASS	0 / 69	PASS	Dataset PASS	0
14T_PL_2328.las	LAS 1.4, PDRF 6	PASS	0	0	PASS	PASS	0 / 69	PASS	Dataset PASS	0
14T_PL_2329.las	LAS 1.4, PDRF 6	PASS	0	0	PASS	PASS	0 / 69	PASS	Dataset PASS	0
14T_PL_2330.las	LAS 1.4, PDRF 6	PASS	0	0	PASS	PASS	0 / 69	PASS	Dataset PASS	0
14T_PL_2331.las	LAS 1.4, PDRF 6	PASS	0	0	PASS	PASS	0 / 69	PASS	Dataset PASS	0
14T_PL_2332.las	LAS 1.4, PDRF 6	PASS	0	0	PASS	PASS	0 / 69	PASS	Dataset PASS	0
14T_PL_2333.las	LAS 1.4, PDRF 6	PASS	0	0	PASS	PASS	0 / 69	PASS	Dataset PASS	0
14T_PL_2334.las	LAS 1.4, PDRF 6	PASS	0	0	PASS	PASS	0 / 69	PASS	Dataset PASS	0
14T_PL_2335.las	LAS 1.4, PDRF 6	PASS	0	0	PASS	PASS	0 / 69	PASS	Dataset PASS	0
14T_PL_2336.las	LAS 1.4, PDRF 6	PASS	0	0	PASS	PASS	0 / 69	PASS	Dataset PASS	0
14T_PL_2337.las	LAS 1.4, PDRF 6	PASS	0	0	PASS	PASS	0 / 69	PASS	Dataset PASS	0

DPH-1.1 Report on ASPRS LAS File Format (Tiled Data) - Compliance - continued

File	LAS Version/PDRF	System ID	Legacy Point Count	Legacy Return Counts	File Source ID	Global Encoding	VLRs / EVLRs	WKT	Intensity	Point Count with Bad Return Info
14T_PL_2338.las	LAS 1.4, PDRF 6	PASS	0	0	PASS	PASS	0 / 69	PASS	Dataset PASS	0
14T_PL_2339.las	LAS 1.4, PDRF 6	PASS	0	0	PASS	PASS	0 / 69	PASS	Dataset PASS	0
14T_PL_2340.las	LAS 1.4, PDRF 6	PASS	0	0	PASS	PASS	0 / 69	PASS	Dataset PASS	0
14T_PL_2341.las	LAS 1.4, PDRF 6	PASS	0	0	PASS	PASS	0 / 69	PASS	Dataset PASS	0
14T_PL_2342.las	LAS 1.4, PDRF 6	PASS	0	0	PASS	PASS	0 / 69	PASS	Dataset PASS	0
14T_PL_2343.las	LAS 1.4, PDRF 6	PASS	0	0	PASS	PASS	0 / 69	PASS	Dataset PASS	0
14T_PL_2344.las	LAS 1.4, PDRF 6	PASS	0	0	PASS	PASS	0 / 69	PASS	Dataset PASS	0
14T_PL_2345.las	LAS 1.4, PDRF 6	PASS	0	0	PASS	PASS	0 / 9	PASS	Dataset PASS	0
14T_PL_2400.las	LAS 1.4, PDRF 6	PASS	0	0	PASS	PASS	0 / 69	PASS	Dataset PASS	0
14T_PL_2401.las	LAS 1.4, PDRF 6	PASS	0	0	PASS	PASS	0 / 69	PASS	Dataset PASS	0
14T_PL_2402.las	LAS 1.4, PDRF 6	PASS	0	0	PASS	PASS	0 / 69	PASS	Dataset PASS	0
14T_PL_2403.las	LAS 1.4, PDRF 6	PASS	0	0	PASS	PASS	0 / 69	PASS	Dataset PASS	0
14T_PL_2404.las	LAS 1.4, PDRF 6	PASS	0	0	PASS	PASS	0 / 69	PASS	Dataset PASS	0
14T_PL_2405.las	LAS 1.4, PDRF 6	PASS	0	0	PASS	PASS	0 / 69	PASS	Dataset PASS	0
14T_PL_2406.las	LAS 1.4, PDRF 6	PASS	0	0	PASS	PASS	0 / 69	PASS	Dataset PASS	0
14T_PL_2407.las	LAS 1.4, PDRF 6	PASS	0	0	PASS	PASS	0 / 69	PASS	Dataset PASS	0
14T_PL_2408.las	LAS 1.4, PDRF 6	PASS	0	0	PASS	PASS	0 / 69	PASS	Dataset PASS	0
14T_PL_2409.las	LAS 1.4, PDRF 6	PASS	0	0	PASS	PASS	0 / 69	PASS	Dataset PASS	0
14T_PL_2410.las	LAS 1.4, PDRF 6	PASS	0	0	PASS	PASS	0 / 69	PASS	Dataset PASS	0
14T_PL_2411.las	LAS 1.4, PDRF 6	PASS	0	0	PASS	PASS	0 / 69	PASS	Dataset PASS	0
14T_PL_2412.las	LAS 1.4, PDRF 6	PASS	0	0	PASS	PASS	0 / 69	PASS	Dataset PASS	0
14T_PL_2413.las	LAS 1.4, PDRF 6	PASS	0	0	PASS	PASS	0 / 69	PASS	Dataset PASS	0
14T_PL_2414.las	LAS 1.4, PDRF 6	PASS	0	0	PASS	PASS	0 / 69	PASS	Dataset PASS	0
14T_PL_2415.las	LAS 1.4, PDRF 6	PASS	0	0	PASS	PASS	0 / 69	PASS	Dataset PASS	0
14T_PL_2416.las	LAS 1.4, PDRF 6	PASS	0	0	PASS	PASS	0 / 69	PASS	Dataset PASS	0
14T_PL_2417.las	LAS 1.4, PDRF 6	PASS	0	0	PASS	PASS	0 / 69	PASS	Dataset PASS	0
14T_PL_2418.las	LAS 1.4, PDRF 6	PASS	0	0	PASS	PASS	0 / 69	PASS	Dataset PASS	0
14T_PL_2419.las	LAS 1.4, PDRF 6	PASS	0	0	PASS	PASS	0 / 69	PASS	Dataset PASS	0
14T_PL_2420.las	LAS 1.4, PDRF 6	PASS	0	0	PASS	PASS	0 / 69	PASS	Dataset PASS	0
14T_PL_2421.las	LAS 1.4, PDRF 6	PASS	0	0	PASS	PASS	0 / 69	PASS	Dataset PASS	0
14T_PL_2422.las	LAS 1.4, PDRF 6	PASS	0	0	PASS	PASS	0 / 69	PASS	Dataset PASS	0
14T_PL_2423.las	LAS 1.4, PDRF 6	PASS	0	0	PASS	PASS	0 / 69	PASS	Dataset PASS	0
14T_PL_2424.las	LAS 1.4, PDRF 6	PASS	0	0	PASS	PASS	0 / 69	PASS	Dataset PASS	0
14T_PL_2425.las	LAS 1.4, PDRF 6	PASS	0	0	PASS	PASS	0 / 69	PASS	Dataset PASS	0
14T_PL_2426.las	LAS 1.4, PDRF 6	PASS	0	0	PASS	PASS	0 / 69	PASS	Dataset PASS	0
14T_PL_2427.las	LAS 1.4, PDRF 6	PASS	0	0	PASS	PASS	0 / 69	PASS	Dataset PASS	0
14T_PL_2428.las	LAS 1.4, PDRF 6	PASS	0	0	PASS	PASS	0 / 69	PASS	Dataset PASS	0
14T_PL_2429.las	LAS 1.4, PDRF 6	PASS	0	0	PASS	PASS	0 / 69	PASS	Dataset PASS	0
14T_PL_2430.las	LAS 1.4, PDRF 6	PASS	0	0	PASS	PASS	0 / 69	PASS	Dataset PASS	0
14T_PL_2431.las	LAS 1.4, PDRF 6	PASS	0	0	PASS	PASS	0 / 69	PASS	Dataset PASS	0
14T_PL_2432.las	LAS 1.4, PDRF 6	PASS	0	0	PASS	PASS	0 / 69	PASS	Dataset PASS	0
14T_PL_2433.las	LAS 1.4, PDRF 6	PASS	0	0	PASS	PASS	0 / 69	PASS	Dataset PASS	0
14T_PL_2434.las	LAS 1.4, PDRF 6	PASS	0	0	PASS	PASS	0 / 69	PASS	Dataset PASS	0
14T_PL_2435.las	LAS 1.4, PDRF 6	PASS	0	0	PASS	PASS	0 / 69	PASS	Dataset PASS	0
14T_PL_2436.las	LAS 1.4, PDRF 6	PASS	0	0	PASS	PASS	0 / 69	PASS	Dataset PASS	0
14T_PL_2437.las	LAS 1.4, PDRF 6	PASS	0	0	PASS	PASS	0 / 69	PASS	Dataset PASS	0
14T_PL_2438.las	LAS 1.4, PDRF 6	PASS	0	0	PASS	PASS	0 / 69	PASS	Dataset PASS	0
14T_PL_2439.las	LAS 1.4, PDRF 6	PASS	0	0	PASS	PASS	0 / 69	PASS	Dataset PASS	0
14T_PL_2440.las	LAS 1.4, PDRF 6	PASS	0	0	PASS	PASS	0 / 69	PASS	Dataset PASS	0

DPH-1.1 Report on ASPRS LAS File Format (Tiled Data) - Compliance - continued

File	LAS Version/PDRF	System ID	Legacy Point Count	Legacy Return Counts	File Source ID	Global Encoding	VLRs / EVLRs	WKT	Intensity	Point Count with Bad Return Info
14T_PL_2441.las	LAS 1.4, PDRF 6	PASS	0	0	PASS	PASS	0 / 69	PASS	Dataset PASS	0
14T_PL_2442.las	LAS 1.4, PDRF 6	PASS	0	0	PASS	PASS	0 / 69	PASS	Dataset PASS	0
14T_PL_2443.las	LAS 1.4, PDRF 6	PASS	0	0	PASS	PASS	0 / 69	PASS	Dataset PASS	0
14T_PL_2444.las	LAS 1.4, PDRF 6	PASS	0	0	PASS	PASS	0 / 69	PASS	Dataset PASS	0
14T_PL_2445.las	LAS 1.4, PDRF 6	PASS	0	0	PASS	PASS	0 / 9	PASS	Dataset PASS	0
14T_PL_2500.las	LAS 1.4, PDRF 6	PASS	0	0	PASS	PASS	0 / 69	PASS	Dataset PASS	0
14T_PL_2501.las	LAS 1.4, PDRF 6	PASS	0	0	PASS	PASS	0 / 69	PASS	Dataset PASS	0
14T_PL_2502.las	LAS 1.4, PDRF 6	PASS	0	0	PASS	PASS	0 / 69	PASS	Dataset PASS	0
14T_PL_2503.las	LAS 1.4, PDRF 6	PASS	0	0	PASS	PASS	0 / 69	PASS	Dataset PASS	0
14T_PL_2504.las	LAS 1.4, PDRF 6	PASS	0	0	PASS	PASS	0 / 69	PASS	Dataset PASS	0
14T_PL_2505.las	LAS 1.4, PDRF 6	PASS	0	0	PASS	PASS	0 / 69	PASS	Dataset PASS	0
14T_PL_2506.las	LAS 1.4, PDRF 6	PASS	0	0	PASS	PASS	0 / 69	PASS	Dataset PASS	0
14T_PL_2507.las	LAS 1.4, PDRF 6	PASS	0	0	PASS	PASS	0 / 69	PASS	Dataset PASS	0
14T_PL_2508.las	LAS 1.4, PDRF 6	PASS	0	0	PASS	PASS	0 / 69	PASS	Dataset PASS	0
14T_PL_2509.las	LAS 1.4, PDRF 6	PASS	0	0	PASS	PASS	0 / 69	PASS	Dataset PASS	0
14T_PL_2510.las	LAS 1.4, PDRF 6	PASS	0	0	PASS	PASS	0 / 69	PASS	Dataset PASS	0
14T_PL_2511.las	LAS 1.4, PDRF 6	PASS	0	0	PASS	PASS	0 / 69	PASS	Dataset PASS	0
14T_PL_2512.las	LAS 1.4, PDRF 6	PASS	0	0	PASS	PASS	0 / 69	PASS	Dataset PASS	0
14T_PL_2513.las	LAS 1.4, PDRF 6	PASS	0	0	PASS	PASS	0 / 69	PASS	Dataset PASS	0
14T_PL_2514.las	LAS 1.4, PDRF 6	PASS	0	0	PASS	PASS	0 / 69	PASS	Dataset PASS	0
14T_PL_2515.las	LAS 1.4, PDRF 6	PASS	0	0	PASS	PASS	0 / 69	PASS	Dataset PASS	0
14T_PL_2516.las	LAS 1.4, PDRF 6	PASS	0	0	PASS	PASS	0 / 69	PASS	Dataset PASS	0
14T_PL_2517.las	LAS 1.4, PDRF 6	PASS	0	0	PASS	PASS	0 / 69	PASS	Dataset PASS	0
14T_PL_2518.las	LAS 1.4, PDRF 6	PASS	0	0	PASS	PASS	0 / 69	PASS	Dataset PASS	0
14T_PL_2519.las	LAS 1.4, PDRF 6	PASS	0	0	PASS	PASS	0 / 69	PASS	Dataset PASS	0
14T_PL_2520.las	LAS 1.4, PDRF 6	PASS	0	0	PASS	PASS	0 / 69	PASS	Dataset PASS	0
14T_PL_2521.las	LAS 1.4, PDRF 6	PASS	0	0	PASS	PASS	0 / 69	PASS	Dataset PASS	0
14T_PL_2522.las	LAS 1.4, PDRF 6	PASS	0	0	PASS	PASS	0 / 69	PASS	Dataset PASS	0
14T_PL_2523.las	LAS 1.4, PDRF 6	PASS	0	0	PASS	PASS	0 / 69	PASS	Dataset PASS	0
14T_PL_2524.las	LAS 1.4, PDRF 6	PASS	0	0	PASS	PASS	0 / 69	PASS	Dataset PASS	0
14T_PL_2525.las	LAS 1.4, PDRF 6	PASS	0	0	PASS	PASS	0 / 69	PASS	Dataset PASS	0
14T_PL_2526.las	LAS 1.4, PDRF 6	PASS	0	0	PASS	PASS	0 / 69	PASS	Dataset PASS	0
14T_PL_2527.las	LAS 1.4, PDRF 6	PASS	0	0	PASS	PASS	0 / 69	PASS	Dataset PASS	0
14T_PL_2528.las	LAS 1.4, PDRF 6	PASS	0	0	PASS	PASS	0 / 69	PASS	Dataset PASS	0
14T_PL_2529.las	LAS 1.4, PDRF 6	PASS	0	0	PASS	PASS	0 / 69	PASS	Dataset PASS	0
14T_PL_2530.las	LAS 1.4, PDRF 6	PASS	0	0	PASS	PASS	0 / 69	PASS	Dataset PASS	0
14T_PL_2531.las	LAS 1.4, PDRF 6	PASS	0	0	PASS	PASS	0 / 69	PASS	Dataset PASS	0
14T_PL_2532.las	LAS 1.4, PDRF 6	PASS	0	0	PASS	PASS	0 / 69	PASS	Dataset PASS	0
14T_PL_2533.las	LAS 1.4, PDRF 6	PASS	0	0	PASS	PASS	0 / 69	PASS	Dataset PASS	0
14T_PL_2534.las	LAS 1.4, PDRF 6	PASS	0	0	PASS	PASS	0 / 69	PASS	Dataset PASS	0
14T_PL_2535.las	LAS 1.4, PDRF 6	PASS	0	0	PASS	PASS	0 / 69	PASS	Dataset PASS	0
14T_PL_2536.las	LAS 1.4, PDRF 6	PASS	0	0	PASS	PASS	0 / 69	PASS	Dataset PASS	0
14T_PL_2537.las	LAS 1.4, PDRF 6	PASS	0	0	PASS	PASS	0 / 69	PASS	Dataset PASS	0
14T_PL_2538.las	LAS 1.4, PDRF 6	PASS	0	0	PASS	PASS	0 / 69	PASS	Dataset PASS	0
14T_PL_2539.las	LAS 1.4, PDRF 6	PASS	0	0	PASS	PASS	0 / 69	PASS	Dataset PASS	0
14T_PL_2540.las	LAS 1.4, PDRF 6	PASS	0	0	PASS	PASS	0 / 69	PASS	Dataset PASS	0
14T_PL_2541.las	LAS 1.4, PDRF 6	PASS	0	0	PASS	PASS	0 / 69	PASS	Dataset PASS	0
14T_PL_2542.las	LAS 1.4, PDRF 6	PASS	0	0	PASS	PASS	0 / 69	PASS	Dataset PASS	0
14T_PL_2543.las	LAS 1.4, PDRF 6	PASS	0	0	PASS	PASS	0 / 69	PASS	Dataset PASS	0

DPH-1.1 Report on ASPRS LAS File Format (Tiled Data) - Compliance - continued

File	LAS Version/PDRF	System ID	Legacy Point Count	Legacy Return Counts	File Source ID	Global Encoding	VLRs / EVLRs	WKT	Intensity	Point Count with Bad Return Info
14T_PL_2544.las	LAS 1.4, PDRF 6	PASS	0	0	PASS	PASS	0 / 69	PASS	Dataset PASS	0
14T_PL_2545.las	LAS 1.4, PDRF 6	PASS	0	0	PASS	PASS	0 / 21	PASS	Dataset PASS	0
14T_PL_2600.las	LAS 1.4, PDRF 6	PASS	0	0	PASS	PASS	0 / 69	PASS	Dataset PASS	0
14T_PL_2601.las	LAS 1.4, PDRF 6	PASS	0	0	PASS	PASS	0 / 69	PASS	Dataset PASS	0
14T_PL_2602.las	LAS 1.4, PDRF 6	PASS	0	0	PASS	PASS	0 / 69	PASS	Dataset PASS	0
14T_PL_2603.las	LAS 1.4, PDRF 6	PASS	0	0	PASS	PASS	0 / 69	PASS	Dataset PASS	0
14T_PL_2604.las	LAS 1.4, PDRF 6	PASS	0	0	PASS	PASS	0 / 69	PASS	Dataset PASS	0
14T_PL_2605.las	LAS 1.4, PDRF 6	PASS	0	0	PASS	PASS	0 / 69	PASS	Dataset PASS	0
14T_PL_2606.las	LAS 1.4, PDRF 6	PASS	0	0	PASS	PASS	0 / 69	PASS	Dataset PASS	0
14T_PL_2607.las	LAS 1.4, PDRF 6	PASS	0	0	PASS	PASS	0 / 69	PASS	Dataset PASS	0
14T_PL_2608.las	LAS 1.4, PDRF 6	PASS	0	0	PASS	PASS	0 / 69	PASS	Dataset PASS	0
14T_PL_2609.las	LAS 1.4, PDRF 6	PASS	0	0	PASS	PASS	0 / 69	PASS	Dataset PASS	0
14T_PL_2610.las	LAS 1.4, PDRF 6	PASS	0	0	PASS	PASS	0 / 69	PASS	Dataset PASS	0
14T_PL_2611.las	LAS 1.4, PDRF 6	PASS	0	0	PASS	PASS	0 / 69	PASS	Dataset PASS	0
14T_PL_2612.las	LAS 1.4, PDRF 6	PASS	0	0	PASS	PASS	0 / 69	PASS	Dataset PASS	0
14T_PL_2613.las	LAS 1.4, PDRF 6	PASS	0	0	PASS	PASS	0 / 69	PASS	Dataset PASS	0
14T_PL_2614.las	LAS 1.4, PDRF 6	PASS	0	0	PASS	PASS	0 / 69	PASS	Dataset PASS	0
14T_PL_2615.las	LAS 1.4, PDRF 6	PASS	0	0	PASS	PASS	0 / 69	PASS	Dataset PASS	0
14T_PL_2616.las	LAS 1.4, PDRF 6	PASS	0	0	PASS	PASS	0 / 69	PASS	Dataset PASS	0
14T_PL_2617.las	LAS 1.4, PDRF 6	PASS	0	0	PASS	PASS	0 / 69	PASS	Dataset PASS	0
14T_PL_2618.las	LAS 1.4, PDRF 6	PASS	0	0	PASS	PASS	0 / 69	PASS	Dataset PASS	0
14T_PL_2619.las	LAS 1.4, PDRF 6	PASS	0	0	PASS	PASS	0 / 69	PASS	Dataset PASS	0
14T_PL_2620.las	LAS 1.4, PDRF 6	PASS	0	0	PASS	PASS	0 / 69	PASS	Dataset PASS	0
14T_PL_2621.las	LAS 1.4, PDRF 6	PASS	0	0	PASS	PASS	0 / 69	PASS	Dataset PASS	0
14T_PL_2622.las	LAS 1.4, PDRF 6	PASS	0	0	PASS	PASS	0 / 69	PASS	Dataset PASS	0
14T_PL_2623.las	LAS 1.4, PDRF 6	PASS	0	0	PASS	PASS	0 / 69	PASS	Dataset PASS	0
14T_PL_2624.las	LAS 1.4, PDRF 6	PASS	0	0	PASS	PASS	0 / 69	PASS	Dataset PASS	0
14T_PL_2625.las	LAS 1.4, PDRF 6	PASS	0	0	PASS	PASS	0 / 69	PASS	Dataset PASS	0
14T_PL_2626.las	LAS 1.4, PDRF 6	PASS	0	0	PASS	PASS	0 / 69	PASS	Dataset PASS	0
14T_PL_2627.las	LAS 1.4, PDRF 6	PASS	0	0	PASS	PASS	0 / 69	PASS	Dataset PASS	0
14T_PL_2628.las	LAS 1.4, PDRF 6	PASS	0	0	PASS	PASS	0 / 69	PASS	Dataset PASS	0
14T_PL_2629.las	LAS 1.4, PDRF 6	PASS	0	0	PASS	PASS	0 / 69	PASS	Dataset PASS	0
14T_PL_2630.las	LAS 1.4, PDRF 6	PASS	0	0	PASS	PASS	0 / 69	PASS	Dataset PASS	0
14T_PL_2631.las	LAS 1.4, PDRF 6	PASS	0	0	PASS	PASS	0 / 69	PASS	Dataset PASS	0
14T_PL_2632.las	LAS 1.4, PDRF 6	PASS	0	0	PASS	PASS	0 / 69	PASS	Dataset PASS	0
14T_PL_2633.las	LAS 1.4, PDRF 6	PASS	0	0	PASS	PASS	0 / 69	PASS	Dataset PASS	0
14T_PL_2634.las	LAS 1.4, PDRF 6	PASS	0	0	PASS	PASS	0 / 69	PASS	Dataset PASS	0
14T_PL_2635.las	LAS 1.4, PDRF 6	PASS	0	0	PASS	PASS	0 / 69	PASS	Dataset PASS	0
14T_PL_2636.las	LAS 1.4, PDRF 6	PASS	0	0	PASS	PASS	0 / 69	PASS	Dataset PASS	0
14T_PL_2637.las	LAS 1.4, PDRF 6	PASS	0	0	PASS	PASS	0 / 69	PASS	Dataset PASS	0
14T_PL_2638.las	LAS 1.4, PDRF 6	PASS	0	0	PASS	PASS	0 / 69	PASS	Dataset PASS	0
14T_PL_2639.las	LAS 1.4, PDRF 6	PASS	0	0	PASS	PASS	0 / 69	PASS	Dataset PASS	0
14T_PL_2640.las	LAS 1.4, PDRF 6	PASS	0	0	PASS	PASS	0 / 69	PASS	Dataset PASS	0
14T_PL_2641.las	LAS 1.4, PDRF 6	PASS	0	0	PASS	PASS	0 / 69	PASS	Dataset PASS	0
14T_PL_2642.las	LAS 1.4, PDRF 6	PASS	0	0	PASS	PASS	0 / 69	PASS	Dataset PASS	0
14T_PL_2643.las	LAS 1.4, PDRF 6	PASS	0	0	PASS	PASS	0 / 69	PASS	Dataset PASS	0
14T_PL_2644.las	LAS 1.4, PDRF 6	PASS	0	0	PASS	PASS	0 / 69	PASS	Dataset PASS	0
14T_PL_2645.las	LAS 1.4, PDRF 6	PASS	0	0	PASS	PASS	0 / 21	PASS	Dataset PASS	0
14T_PL_2700.las	LAS 1.4, PDRF 6	PASS	0	0	PASS	PASS	0 / 69	PASS	Dataset PASS	0

DPH-1.1 Report on ASPRS LAS File Format (Tiled Data) - Compliance - continued

File	LAS Version/PDRF	System ID	Legacy Point Count	Legacy Return Counts	File Source ID	Global Encoding	VLRs / EVLRs	WKT	Intensity	Point Count with Bad Return Info
14T_PL_2701.las	LAS 1.4, PDRF 6	PASS	0	0	PASS	PASS	0 / 69	PASS	Dataset PASS	0
14T_PL_2702.las	LAS 1.4, PDRF 6	PASS	0	0	PASS	PASS	0 / 69	PASS	Dataset PASS	0
14T_PL_2703.las	LAS 1.4, PDRF 6	PASS	0	0	PASS	PASS	0 / 69	PASS	Dataset PASS	0
14T_PL_2704.las	LAS 1.4, PDRF 6	PASS	0	0	PASS	PASS	0 / 69	PASS	Dataset PASS	0
14T_PL_2705.las	LAS 1.4, PDRF 6	PASS	0	0	PASS	PASS	0 / 69	PASS	Dataset PASS	0
14T_PL_2706.las	LAS 1.4, PDRF 6	PASS	0	0	PASS	PASS	0 / 69	PASS	Dataset PASS	0
14T_PL_2707.las	LAS 1.4, PDRF 6	PASS	0	0	PASS	PASS	0 / 69	PASS	Dataset PASS	0
14T_PL_2708.las	LAS 1.4, PDRF 6	PASS	0	0	PASS	PASS	0 / 69	PASS	Dataset PASS	0
14T_PL_2709.las	LAS 1.4, PDRF 6	PASS	0	0	PASS	PASS	0 / 69	PASS	Dataset PASS	0
14T_PL_2710.las	LAS 1.4, PDRF 6	PASS	0	0	PASS	PASS	0 / 69	PASS	Dataset PASS	0
14T_PL_2711.las	LAS 1.4, PDRF 6	PASS	0	0	PASS	PASS	0 / 69	PASS	Dataset PASS	0
14T_PL_2712.las	LAS 1.4, PDRF 6	PASS	0	0	PASS	PASS	0 / 69	PASS	Dataset PASS	0
14T_PL_2713.las	LAS 1.4, PDRF 6	PASS	0	0	PASS	PASS	0 / 69	PASS	Dataset PASS	0
14T_PL_2714.las	LAS 1.4, PDRF 6	PASS	0	0	PASS	PASS	0 / 69	PASS	Dataset PASS	0
14T_PL_2715.las	LAS 1.4, PDRF 6	PASS	0	0	PASS	PASS	0 / 69	PASS	Dataset PASS	0
14T_PL_2716.las	LAS 1.4, PDRF 6	PASS	0	0	PASS	PASS	0 / 69	PASS	Dataset PASS	0
14T_PL_2717.las	LAS 1.4, PDRF 6	PASS	0	0	PASS	PASS	0 / 69	PASS	Dataset PASS	0
14T_PL_2718.las	LAS 1.4, PDRF 6	PASS	0	0	PASS	PASS	0 / 69	PASS	Dataset PASS	0
14T_PL_2719.las	LAS 1.4, PDRF 6	PASS	0	0	PASS	PASS	0 / 69	PASS	Dataset PASS	0
14T_PL_2720.las	LAS 1.4, PDRF 6	PASS	0	0	PASS	PASS	0 / 69	PASS	Dataset PASS	0
14T_PL_2721.las	LAS 1.4, PDRF 6	PASS	0	0	PASS	PASS	0 / 69	PASS	Dataset PASS	0
14T_PL_2722.las	LAS 1.4, PDRF 6	PASS	0	0	PASS	PASS	0 / 69	PASS	Dataset PASS	0
14T_PL_2723.las	LAS 1.4, PDRF 6	PASS	0	0	PASS	PASS	0 / 69	PASS	Dataset PASS	0
14T_PL_2724.las	LAS 1.4, PDRF 6	PASS	0	0	PASS	PASS	0 / 69	PASS	Dataset PASS	0
14T_PL_2725.las	LAS 1.4, PDRF 6	PASS	0	0	PASS	PASS	0 / 69	PASS	Dataset PASS	0
14T_PL_2726.las	LAS 1.4, PDRF 6	PASS	0	0	PASS	PASS	0 / 69	PASS	Dataset PASS	0
14T_PL_2727.las	LAS 1.4, PDRF 6	PASS	0	0	PASS	PASS	0 / 69	PASS	Dataset PASS	0
14T_PL_2728.las	LAS 1.4, PDRF 6	PASS	0	0	PASS	PASS	0 / 69	PASS	Dataset PASS	0
14T_PL_2729.las	LAS 1.4, PDRF 6	PASS	0	0	PASS	PASS	0 / 69	PASS	Dataset PASS	0
14T_PL_2730.las	LAS 1.4, PDRF 6	PASS	0	0	PASS	PASS	0 / 69	PASS	Dataset PASS	0
14T_PL_2731.las	LAS 1.4, PDRF 6	PASS	0	0	PASS	PASS	0 / 69	PASS	Dataset PASS	0
14T_PL_2732.las	LAS 1.4, PDRF 6	PASS	0	0	PASS	PASS	0 / 69	PASS	Dataset PASS	0
14T_PL_2733.las	LAS 1.4, PDRF 6	PASS	0	0	PASS	PASS	0 / 69	PASS	Dataset PASS	0
14T_PL_2734.las	LAS 1.4, PDRF 6	PASS	0	0	PASS	PASS	0 / 69	PASS	Dataset PASS	0
14T_PL_2735.las	LAS 1.4, PDRF 6	PASS	0	0	PASS	PASS	0 / 69	PASS	Dataset PASS	0
14T_PL_2736.las	LAS 1.4, PDRF 6	PASS	0	0	PASS	PASS	0 / 69	PASS	Dataset PASS	0
14T_PL_2737.las	LAS 1.4, PDRF 6	PASS	0	0	PASS	PASS	0 / 69	PASS	Dataset PASS	0
14T_PL_2738.las	LAS 1.4, PDRF 6	PASS	0	0	PASS	PASS	0 / 69	PASS	Dataset PASS	0
14T_PL_2739.las	LAS 1.4, PDRF 6	PASS	0	0	PASS	PASS	0 / 69	PASS	Dataset PASS	0
14T_PL_2740.las	LAS 1.4, PDRF 6	PASS	0	0	PASS	PASS	0 / 69	PASS	Dataset PASS	0
14T_PL_2741.las	LAS 1.4, PDRF 6	PASS	0	0	PASS	PASS	0 / 69	PASS	Dataset PASS	0
14T_PL_2742.las	LAS 1.4, PDRF 6	PASS	0	0	PASS	PASS	0 / 69	PASS	Dataset PASS	0
14T_PL_2743.las	LAS 1.4, PDRF 6	PASS	0	0	PASS	PASS	0 / 69	PASS	Dataset PASS	0
14T_PL_2744.las	LAS 1.4, PDRF 6	PASS	0	0	PASS	PASS	0 / 69	PASS	Dataset PASS	0
14T_PL_2745.las	LAS 1.4, PDRF 6	PASS	0	0	PASS	PASS	0 / 21	PASS	Dataset PASS	0
14T_PL_2800.las	LAS 1.4, PDRF 6	PASS	0	0	PASS	PASS	0 / 69	PASS	Dataset PASS	0
14T_PL_2801.las	LAS 1.4, PDRF 6	PASS	0	0	PASS	PASS	0 / 69	PASS	Dataset PASS	0
14T_PL_2802.las	LAS 1.4, PDRF 6	PASS	0	0	PASS	PASS	0 / 69	PASS	Dataset PASS	0
14T_PL_2803.las	LAS 1.4, PDRF 6	PASS	0	0	PASS	PASS	0 / 69	PASS	Dataset PASS	0

DPH-1.1 Report on ASPRS LAS File Format (Tiled Data) - Compliance - continued

File	LAS Version/PDRF	System ID	Legacy Point Count	Legacy Return Counts	File Source ID	Global Encoding	VLRs / EVLRs	WKT	Intensity	Point Count with Bad Return Info
14T_PL_2804.las	LAS 1.4, PDRF 6	PASS	0	0	PASS	PASS	0 / 69	PASS	Dataset PASS	0
14T_PL_2805.las	LAS 1.4, PDRF 6	PASS	0	0	PASS	PASS	0 / 69	PASS	Dataset PASS	0
14T_PL_2806.las	LAS 1.4, PDRF 6	PASS	0	0	PASS	PASS	0 / 69	PASS	Dataset PASS	0
14T_PL_2807.las	LAS 1.4, PDRF 6	PASS	0	0	PASS	PASS	0 / 69	PASS	Dataset PASS	0
14T_PL_2808.las	LAS 1.4, PDRF 6	PASS	0	0	PASS	PASS	0 / 69	PASS	Dataset PASS	0
14T_PL_2809.las	LAS 1.4, PDRF 6	PASS	0	0	PASS	PASS	0 / 69	PASS	Dataset PASS	0
14T_PL_2810.las	LAS 1.4, PDRF 6	PASS	0	0	PASS	PASS	0 / 69	PASS	Dataset PASS	0
14T_PL_2811.las	LAS 1.4, PDRF 6	PASS	0	0	PASS	PASS	0 / 69	PASS	Dataset PASS	0
14T_PL_2812.las	LAS 1.4, PDRF 6	PASS	0	0	PASS	PASS	0 / 69	PASS	Dataset PASS	0
14T_PL_2813.las	LAS 1.4, PDRF 6	PASS	0	0	PASS	PASS	0 / 69	PASS	Dataset PASS	0
14T_PL_2814.las	LAS 1.4, PDRF 6	PASS	0	0	PASS	PASS	0 / 69	PASS	Dataset PASS	0
14T_PL_2815.las	LAS 1.4, PDRF 6	PASS	0	0	PASS	PASS	0 / 69	PASS	Dataset PASS	0
14T_PL_2816.las	LAS 1.4, PDRF 6	PASS	0	0	PASS	PASS	0 / 69	PASS	Dataset PASS	0
14T_PL_2817.las	LAS 1.4, PDRF 6	PASS	0	0	PASS	PASS	0 / 69	PASS	Dataset PASS	0
14T_PL_2818.las	LAS 1.4, PDRF 6	PASS	0	0	PASS	PASS	0 / 69	PASS	Dataset PASS	0
14T_PL_2819.las	LAS 1.4, PDRF 6	PASS	0	0	PASS	PASS	0 / 69	PASS	Dataset PASS	0
14T_PL_2820.las	LAS 1.4, PDRF 6	PASS	0	0	PASS	PASS	0 / 69	PASS	Dataset PASS	0
14T_PL_2821.las	LAS 1.4, PDRF 6	PASS	0	0	PASS	PASS	0 / 69	PASS	Dataset PASS	0
14T_PL_2822.las	LAS 1.4, PDRF 6	PASS	0	0	PASS	PASS	0 / 69	PASS	Dataset PASS	0
14T_PL_2823.las	LAS 1.4, PDRF 6	PASS	0	0	PASS	PASS	0 / 69	PASS	Dataset PASS	0
14T_PL_2824.las	LAS 1.4, PDRF 6	PASS	0	0	PASS	PASS	0 / 69	PASS	Dataset PASS	0
14T_PL_2825.las	LAS 1.4, PDRF 6	PASS	0	0	PASS	PASS	0 / 69	PASS	Dataset PASS	0
14T_PL_2826.las	LAS 1.4, PDRF 6	PASS	0	0	PASS	PASS	0 / 69	PASS	Dataset PASS	0
14T_PL_2827.las	LAS 1.4, PDRF 6	PASS	0	0	PASS	PASS	0 / 69	PASS	Dataset PASS	0
14T_PL_2828.las	LAS 1.4, PDRF 6	PASS	0	0	PASS	PASS	0 / 69	PASS	Dataset PASS	0
14T_PL_2829.las	LAS 1.4, PDRF 6	PASS	0	0	PASS	PASS	0 / 69	PASS	Dataset PASS	0
14T_PL_2830.las	LAS 1.4, PDRF 6	PASS	0	0	PASS	PASS	0 / 69	PASS	Dataset PASS	0
14T_PL_2831.las	LAS 1.4, PDRF 6	PASS	0	0	PASS	PASS	0 / 69	PASS	Dataset PASS	0
14T_PL_2832.las	LAS 1.4, PDRF 6	PASS	0	0	PASS	PASS	0 / 69	PASS	Dataset PASS	0
14T_PL_2833.las	LAS 1.4, PDRF 6	PASS	0	0	PASS	PASS	0 / 69	PASS	Dataset PASS	0
14T_PL_2834.las	LAS 1.4, PDRF 6	PASS	0	0	PASS	PASS	0 / 69	PASS	Dataset PASS	0
14T_PL_2835.las	LAS 1.4, PDRF 6	PASS	0	0	PASS	PASS	0 / 69	PASS	Dataset PASS	0
14T_PL_2836.las	LAS 1.4, PDRF 6	PASS	0	0	PASS	PASS	0 / 69	PASS	Dataset PASS	0
14T_PL_2837.las	LAS 1.4, PDRF 6	PASS	0	0	PASS	PASS	0 / 69	PASS	Dataset PASS	0
14T_PL_2838.las	LAS 1.4, PDRF 6	PASS	0	0	PASS	PASS	0 / 69	PASS	Dataset PASS	0
14T_PL_2839.las	LAS 1.4, PDRF 6	PASS	0	0	PASS	PASS	0 / 69	PASS	Dataset PASS	0
14T_PL_2840.las	LAS 1.4, PDRF 6	PASS	0	0	PASS	PASS	0 / 69	PASS	Dataset PASS	0
14T_PL_2841.las	LAS 1.4, PDRF 6	PASS	0	0	PASS	PASS	0 / 69	PASS	Dataset PASS	0
14T_PL_2842.las	LAS 1.4, PDRF 6	PASS	0	0	PASS	PASS	0 / 69	PASS	Dataset PASS	0
14T_PL_2843.las	LAS 1.4, PDRF 6	PASS	0	0	PASS	PASS	0 / 69	PASS	Dataset PASS	0
14T_PL_2844.las	LAS 1.4, PDRF 6	PASS	0	0	PASS	PASS	0 / 69	PASS	Dataset PASS	0
14T_PL_2845.las	LAS 1.4, PDRF 6	PASS	0	0	PASS	PASS	0 / 21	PASS	Dataset PASS	0
14T_PL_2900.las	LAS 1.4, PDRF 6	PASS	0	0	PASS	PASS	0 / 69	PASS	Dataset PASS	0
14T_PL_2901.las	LAS 1.4, PDRF 6	PASS	0	0	PASS	PASS	0 / 69	PASS	Dataset PASS	0
14T_PL_2902.las	LAS 1.4, PDRF 6	PASS	0	0	PASS	PASS	0 / 69	PASS	Dataset PASS	0
14T_PL_2903.las	LAS 1.4, PDRF 6	PASS	0	0	PASS	PASS	0 / 69	PASS	Dataset PASS	0
14T_PL_2904.las	LAS 1.4, PDRF 6	PASS	0	0	PASS	PASS	0 / 69	PASS	Dataset PASS	0
14T_PL_2905.las	LAS 1.4, PDRF 6	PASS	0	0	PASS	PASS	0 / 69	PASS	Dataset PASS	0
14T_PL_2906.las	LAS 1.4, PDRF 6	PASS	0	0	PASS	PASS	0 / 69	PASS	Dataset PASS	0

DPH-1.1 Report on ASPRS LAS File Format (Tiled Data) - Compliance - continued

File	LAS Version/PDRF	System ID	Legacy Point Count	Legacy Return Counts	File Source ID	Global Encoding	VLRs / EVLRs	WKT	Intensity	Point Count with Bad Return Info
14T_PL_2907.las	LAS 1.4, PDRF 6	PASS	0	0	PASS	PASS	0 / 69	PASS	Dataset PASS	0
14T_PL_2908.las	LAS 1.4, PDRF 6	PASS	0	0	PASS	PASS	0 / 69	PASS	Dataset PASS	0
14T_PL_2909.las	LAS 1.4, PDRF 6	PASS	0	0	PASS	PASS	0 / 69	PASS	Dataset PASS	0
14T_PL_2910.las	LAS 1.4, PDRF 6	PASS	0	0	PASS	PASS	0 / 69	PASS	Dataset PASS	0
14T_PL_2911.las	LAS 1.4, PDRF 6	PASS	0	0	PASS	PASS	0 / 69	PASS	Dataset PASS	0
14T_PL_2912.las	LAS 1.4, PDRF 6	PASS	0	0	PASS	PASS	0 / 69	PASS	Dataset PASS	0
14T_PL_2913.las	LAS 1.4, PDRF 6	PASS	0	0	PASS	PASS	0 / 69	PASS	Dataset PASS	0
14T_PL_2914.las	LAS 1.4, PDRF 6	PASS	0	0	PASS	PASS	0 / 69	PASS	Dataset PASS	0
14T_PL_2915.las	LAS 1.4, PDRF 6	PASS	0	0	PASS	PASS	0 / 69	PASS	Dataset PASS	0
14T_PL_2916.las	LAS 1.4, PDRF 6	PASS	0	0	PASS	PASS	0 / 69	PASS	Dataset PASS	0
14T_PL_2917.las	LAS 1.4, PDRF 6	PASS	0	0	PASS	PASS	0 / 69	PASS	Dataset PASS	0
14T_PL_2918.las	LAS 1.4, PDRF 6	PASS	0	0	PASS	PASS	0 / 69	PASS	Dataset PASS	0
14T_PL_2919.las	LAS 1.4, PDRF 6	PASS	0	0	PASS	PASS	0 / 69	PASS	Dataset PASS	0
14T_PL_2920.las	LAS 1.4, PDRF 6	PASS	0	0	PASS	PASS	0 / 69	PASS	Dataset PASS	0
14T_PL_2921.las	LAS 1.4, PDRF 6	PASS	0	0	PASS	PASS	0 / 69	PASS	Dataset PASS	0
14T_PL_2922.las	LAS 1.4, PDRF 6	PASS	0	0	PASS	PASS	0 / 69	PASS	Dataset PASS	0
14T_PL_2923.las	LAS 1.4, PDRF 6	PASS	0	0	PASS	PASS	0 / 69	PASS	Dataset PASS	0
14T_PL_2924.las	LAS 1.4, PDRF 6	PASS	0	0	PASS	PASS	0 / 69	PASS	Dataset PASS	0
14T_PL_2925.las	LAS 1.4, PDRF 6	PASS	0	0	PASS	PASS	0 / 69	PASS	Dataset PASS	0
14T_PL_2926.las	LAS 1.4, PDRF 6	PASS	0	0	PASS	PASS	0 / 69	PASS	Dataset PASS	0
14T_PL_2927.las	LAS 1.4, PDRF 6	PASS	0	0	PASS	PASS	0 / 69	PASS	Dataset PASS	0
14T_PL_2928.las	LAS 1.4, PDRF 6	PASS	0	0	PASS	PASS	0 / 69	PASS	Dataset PASS	0
14T_PL_2929.las	LAS 1.4, PDRF 6	PASS	0	0	PASS	PASS	0 / 69	PASS	Dataset PASS	0
14T_PL_2930.las	LAS 1.4, PDRF 6	PASS	0	0	PASS	PASS	0 / 69	PASS	Dataset PASS	0
14T_PL_2931.las	LAS 1.4, PDRF 6	PASS	0	0	PASS	PASS	0 / 69	PASS	Dataset PASS	0
14T_PL_2932.las	LAS 1.4, PDRF 6	PASS	0	0	PASS	PASS	0 / 69	PASS	Dataset PASS	0
14T_PL_2933.las	LAS 1.4, PDRF 6	PASS	0	0	PASS	PASS	0 / 69	PASS	Dataset PASS	0
14T_PL_2934.las	LAS 1.4, PDRF 6	PASS	0	0	PASS	PASS	0 / 69	PASS	Dataset PASS	0
14T_PL_2935.las	LAS 1.4, PDRF 6	PASS	0	0	PASS	PASS	0 / 69	PASS	Dataset PASS	0
14T_PL_2936.las	LAS 1.4, PDRF 6	PASS	0	0	PASS	PASS	0 / 69	PASS	Dataset PASS	0
14T_PL_2937.las	LAS 1.4, PDRF 6	PASS	0	0	PASS	PASS	0 / 69	PASS	Dataset PASS	0
14T_PL_2938.las	LAS 1.4, PDRF 6	PASS	0	0	PASS	PASS	0 / 69	PASS	Dataset PASS	0
14T_PL_2939.las	LAS 1.4, PDRF 6	PASS	0	0	PASS	PASS	0 / 69	PASS	Dataset PASS	0
14T_PL_2940.las	LAS 1.4, PDRF 6	PASS	0	0	PASS	PASS	0 / 69	PASS	Dataset PASS	0
14T_PL_2941.las	LAS 1.4, PDRF 6	PASS	0	0	PASS	PASS	0 / 69	PASS	Dataset PASS	0
14T_PL_2942.las	LAS 1.4, PDRF 6	PASS	0	0	PASS	PASS	0 / 69	PASS	Dataset PASS	0
14T_PL_2943.las	LAS 1.4, PDRF 6	PASS	0	0	PASS	PASS	0 / 69	PASS	Dataset PASS	0
14T_PL_2944.las	LAS 1.4, PDRF 6	PASS	0	0	PASS	PASS	0 / 69	PASS	Dataset PASS	0
14T_PL_2945.las	LAS 1.4, PDRF 6	PASS	0	0	PASS	PASS	0 / 21	PASS	Dataset PASS	0
14T_PL_3000.las	LAS 1.4, PDRF 6	PASS	0	0	PASS	PASS	0 / 69	PASS	Dataset PASS	0
14T_PL_3001.las	LAS 1.4, PDRF 6	PASS	0	0	PASS	PASS	0 / 69	PASS	Dataset PASS	0
14T_PL_3002.las	LAS 1.4, PDRF 6	PASS	0	0	PASS	PASS	0 / 69	PASS	Dataset PASS	0
14T_PL_3003.las	LAS 1.4, PDRF 6	PASS	0	0	PASS	PASS	0 / 69	PASS	Dataset PASS	0
14T_PL_3004.las	LAS 1.4, PDRF 6	PASS	0	0	PASS	PASS	0 / 69	PASS	Dataset PASS	0
14T_PL_3005.las	LAS 1.4, PDRF 6	PASS	0	0	PASS	PASS	0 / 69	PASS	Dataset PASS	0
14T_PL_3006.las	LAS 1.4, PDRF 6	PASS	0	0	PASS	PASS	0 / 69	PASS	Dataset PASS	0
14T_PL_3007.las	LAS 1.4, PDRF 6	PASS	0	0	PASS	PASS	0 / 69	PASS	Dataset PASS	0
14T_PL_3008.las	LAS 1.4, PDRF 6	PASS	0	0	PASS	PASS	0 / 69	PASS	Dataset PASS	0
14T_PL_3009.las	LAS 1.4, PDRF 6	PASS	0	0	PASS	PASS	0 / 69	PASS	Dataset PASS	0

DPH-1.1 Report on ASPRS LAS File Format (Tiled Data) - Compliance - continued

File	LAS Version/PDRF	System ID	Legacy Point Count	Legacy Return Counts	File Source ID	Global Encoding	VLRs / EVLRs	WKT	Intensity	Point Count with Bad Return Info
14T_PL_3010.las	LAS 1.4, PDRF 6	PASS	0	0	PASS	PASS	0 / 69	PASS	Dataset PASS	0
14T_PL_3011.las	LAS 1.4, PDRF 6	PASS	0	0	PASS	PASS	0 / 69	PASS	Dataset PASS	0
14T_PL_3012.las	LAS 1.4, PDRF 6	PASS	0	0	PASS	PASS	0 / 69	PASS	Dataset PASS	0
14T_PL_3013.las	LAS 1.4, PDRF 6	PASS	0	0	PASS	PASS	0 / 69	PASS	Dataset PASS	0
14T_PL_3014.las	LAS 1.4, PDRF 6	PASS	0	0	PASS	PASS	0 / 69	PASS	Dataset PASS	0
14T_PL_3015.las	LAS 1.4, PDRF 6	PASS	0	0	PASS	PASS	0 / 69	PASS	Dataset PASS	0
14T_PL_3016.las	LAS 1.4, PDRF 6	PASS	0	0	PASS	PASS	0 / 69	PASS	Dataset PASS	0
14T_PL_3017.las	LAS 1.4, PDRF 6	PASS	0	0	PASS	PASS	0 / 69	PASS	Dataset PASS	0
14T_PL_3018.las	LAS 1.4, PDRF 6	PASS	0	0	PASS	PASS	0 / 69	PASS	Dataset PASS	0
14T_PL_3019.las	LAS 1.4, PDRF 6	PASS	0	0	PASS	PASS	0 / 69	PASS	Dataset PASS	0
14T_PL_3020.las	LAS 1.4, PDRF 6	PASS	0	0	PASS	PASS	0 / 69	PASS	Dataset PASS	0
14T_PL_3021.las	LAS 1.4, PDRF 6	PASS	0	0	PASS	PASS	0 / 69	PASS	Dataset PASS	0
14T_PL_3022.las	LAS 1.4, PDRF 6	PASS	0	0	PASS	PASS	0 / 69	PASS	Dataset PASS	0
14T_PL_3023.las	LAS 1.4, PDRF 6	PASS	0	0	PASS	PASS	0 / 69	PASS	Dataset PASS	0
14T_PL_3024.las	LAS 1.4, PDRF 6	PASS	0	0	PASS	PASS	0 / 69	PASS	Dataset PASS	0
14T_PL_3025.las	LAS 1.4, PDRF 6	PASS	0	0	PASS	PASS	0 / 69	PASS	Dataset PASS	0
14T_PL_3026.las	LAS 1.4, PDRF 6	PASS	0	0	PASS	PASS	0 / 69	PASS	Dataset PASS	0
14T_PL_3027.las	LAS 1.4, PDRF 6	PASS	0	0	PASS	PASS	0 / 69	PASS	Dataset PASS	0
14T_PL_3028.las	LAS 1.4, PDRF 6	PASS	0	0	PASS	PASS	0 / 69	PASS	Dataset PASS	0
14T_PL_3029.las	LAS 1.4, PDRF 6	PASS	0	0	PASS	PASS	0 / 69	PASS	Dataset PASS	0
14T_PL_3030.las	LAS 1.4, PDRF 6	PASS	0	0	PASS	PASS	0 / 69	PASS	Dataset PASS	0
14T_PL_3031.las	LAS 1.4, PDRF 6	PASS	0	0	PASS	PASS	0 / 69	PASS	Dataset PASS	0
14T_PL_3032.las	LAS 1.4, PDRF 6	PASS	0	0	PASS	PASS	0 / 69	PASS	Dataset PASS	0
14T_PL_3033.las	LAS 1.4, PDRF 6	PASS	0	0	PASS	PASS	0 / 69	PASS	Dataset PASS	0
14T_PL_3034.las	LAS 1.4, PDRF 6	PASS	0	0	PASS	PASS	0 / 69	PASS	Dataset PASS	0
14T_PL_3035.las	LAS 1.4, PDRF 6	PASS	0	0	PASS	PASS	0 / 69	PASS	Dataset PASS	0
14T_PL_3036.las	LAS 1.4, PDRF 6	PASS	0	0	PASS	PASS	0 / 69	PASS	Dataset PASS	0
14T_PL_3037.las	LAS 1.4, PDRF 6	PASS	0	0	PASS	PASS	0 / 69	PASS	Dataset PASS	0
14T_PL_3038.las	LAS 1.4, PDRF 6	PASS	0	0	PASS	PASS	0 / 69	PASS	Dataset PASS	0
14T_PL_3039.las	LAS 1.4, PDRF 6	PASS	0	0	PASS	PASS	0 / 69	PASS	Dataset PASS	0
14T_PL_3040.las	LAS 1.4, PDRF 6	PASS	0	0	PASS	PASS	0 / 69	PASS	Dataset PASS	0
14T_PL_3041.las	LAS 1.4, PDRF 6	PASS	0	0	PASS	PASS	0 / 69	PASS	Dataset PASS	0
14T_PL_3042.las	LAS 1.4, PDRF 6	PASS	0	0	PASS	PASS	0 / 69	PASS	Dataset PASS	0
14T_PL_3043.las	LAS 1.4, PDRF 6	PASS	0	0	PASS	PASS	0 / 69	PASS	Dataset PASS	0
14T_PL_3044.las	LAS 1.4, PDRF 6	PASS	0	0	PASS	PASS	0 / 69	PASS	Dataset PASS	0
14T_PL_3045.las	LAS 1.4, PDRF 6	PASS	0	0	PASS	PASS	0 / 21	PASS	Dataset PASS	0
14T_PL_3100.las	LAS 1.4, PDRF 6	PASS	0	0	PASS	PASS	0 / 69	PASS	Dataset PASS	0
14T_PL_3101.las	LAS 1.4, PDRF 6	PASS	0	0	PASS	PASS	0 / 69	PASS	Dataset PASS	0
14T_PL_3102.las	LAS 1.4, PDRF 6	PASS	0	0	PASS	PASS	0 / 69	PASS	Dataset PASS	0
14T_PL_3103.las	LAS 1.4, PDRF 6	PASS	0	0	PASS	PASS	0 / 69	PASS	Dataset PASS	0
14T_PL_3104.las	LAS 1.4, PDRF 6	PASS	0	0	PASS	PASS	0 / 69	PASS	Dataset PASS	0
14T_PL_3105.las	LAS 1.4, PDRF 6	PASS	0	0	PASS	PASS	0 / 69	PASS	Dataset PASS	0
14T_PL_3106.las	LAS 1.4, PDRF 6	PASS	0	0	PASS	PASS	0 / 69	PASS	Dataset PASS	0
14T_PL_3107.las	LAS 1.4, PDRF 6	PASS	0	0	PASS	PASS	0 / 69	PASS	Dataset PASS	0
14T_PL_3108.las	LAS 1.4, PDRF 6	PASS	0	0	PASS	PASS	0 / 69	PASS	Dataset PASS	0
14T_PL_3109.las	LAS 1.4, PDRF 6	PASS	0	0	PASS	PASS	0 / 69	PASS	Dataset PASS	0
14T_PL_3110.las	LAS 1.4, PDRF 6	PASS	0	0	PASS	PASS	0 / 69	PASS	Dataset PASS	0
14T_PL_3111.las	LAS 1.4, PDRF 6	PASS	0	0	PASS	PASS	0 / 69	PASS	Dataset PASS	0
14T_PL_3112.las	LAS 1.4, PDRF 6	PASS	0	0	PASS	PASS	0 / 69	PASS	Dataset PASS	0

DPH-1.1 Report on ASPRS LAS File Format (Tiled Data) - Compliance - continued

File	LAS Version/PDRF	System ID	Legacy Point Count	Legacy Return Counts	File Source ID	Global Encoding	VLRs / EVLRs	WKT	Intensity	Point Count with Bad Return Info
14T_PL_3113.las	LAS 1.4, PDRF 6	PASS	0	0	PASS	PASS	0 / 69	PASS	Dataset PASS	0
14T_PL_3114.las	LAS 1.4, PDRF 6	PASS	0	0	PASS	PASS	0 / 69	PASS	Dataset PASS	0
14T_PL_3115.las	LAS 1.4, PDRF 6	PASS	0	0	PASS	PASS	0 / 69	PASS	Dataset PASS	0
14T_PL_3116.las	LAS 1.4, PDRF 6	PASS	0	0	PASS	PASS	0 / 69	PASS	Dataset PASS	0
14T_PL_3117.las	LAS 1.4, PDRF 6	PASS	0	0	PASS	PASS	0 / 69	PASS	Dataset PASS	0
14T_PL_3118.las	LAS 1.4, PDRF 6	PASS	0	0	PASS	PASS	0 / 69	PASS	Dataset PASS	0
14T_PL_3119.las	LAS 1.4, PDRF 6	PASS	0	0	PASS	PASS	0 / 69	PASS	Dataset PASS	0
14T_PL_3120.las	LAS 1.4, PDRF 6	PASS	0	0	PASS	PASS	0 / 69	PASS	Dataset PASS	0
14T_PL_3121.las	LAS 1.4, PDRF 6	PASS	0	0	PASS	PASS	0 / 69	PASS	Dataset PASS	0
14T_PL_3122.las	LAS 1.4, PDRF 6	PASS	0	0	PASS	PASS	0 / 69	PASS	Dataset PASS	0
14T_PL_3123.las	LAS 1.4, PDRF 6	PASS	0	0	PASS	PASS	0 / 69	PASS	Dataset PASS	0
14T_PL_3124.las	LAS 1.4, PDRF 6	PASS	0	0	PASS	PASS	0 / 69	PASS	Dataset PASS	0
14T_PL_3125.las	LAS 1.4, PDRF 6	PASS	0	0	PASS	PASS	0 / 69	PASS	Dataset PASS	0
14T_PL_3126.las	LAS 1.4, PDRF 6	PASS	0	0	PASS	PASS	0 / 69	PASS	Dataset PASS	0
14T_PL_3127.las	LAS 1.4, PDRF 6	PASS	0	0	PASS	PASS	0 / 69	PASS	Dataset PASS	0
14T_PL_3128.las	LAS 1.4, PDRF 6	PASS	0	0	PASS	PASS	0 / 69	PASS	Dataset PASS	0
14T_PL_3129.las	LAS 1.4, PDRF 6	PASS	0	0	PASS	PASS	0 / 69	PASS	Dataset PASS	0
14T_PL_3130.las	LAS 1.4, PDRF 6	PASS	0	0	PASS	PASS	0 / 69	PASS	Dataset PASS	0
14T_PL_3131.las	LAS 1.4, PDRF 6	PASS	0	0	PASS	PASS	0 / 69	PASS	Dataset PASS	0
14T_PL_3132.las	LAS 1.4, PDRF 6	PASS	0	0	PASS	PASS	0 / 69	PASS	Dataset PASS	0
14T_PL_3133.las	LAS 1.4, PDRF 6	PASS	0	0	PASS	PASS	0 / 69	PASS	Dataset PASS	0
14T_PL_3134.las	LAS 1.4, PDRF 6	PASS	0	0	PASS	PASS	0 / 69	PASS	Dataset PASS	0
14T_PL_3135.las	LAS 1.4, PDRF 6	PASS	0	0	PASS	PASS	0 / 69	PASS	Dataset PASS	0
14T_PL_3136.las	LAS 1.4, PDRF 6	PASS	0	0	PASS	PASS	0 / 69	PASS	Dataset PASS	0
14T_PL_3137.las	LAS 1.4, PDRF 6	PASS	0	0	PASS	PASS	0 / 69	PASS	Dataset PASS	0
14T_PL_3138.las	LAS 1.4, PDRF 6	PASS	0	0	PASS	PASS	0 / 69	PASS	Dataset PASS	0
14T_PL_3139.las	LAS 1.4, PDRF 6	PASS	0	0	PASS	PASS	0 / 69	PASS	Dataset PASS	0
14T_PL_3140.las	LAS 1.4, PDRF 6	PASS	0	0	PASS	PASS	0 / 69	PASS	Dataset PASS	0
14T_PL_3141.las	LAS 1.4, PDRF 6	PASS	0	0	PASS	PASS	0 / 69	PASS	Dataset PASS	0
14T_PL_3142.las	LAS 1.4, PDRF 6	PASS	0	0	PASS	PASS	0 / 69	PASS	Dataset PASS	0
14T_PL_3143.las	LAS 1.4, PDRF 6	PASS	0	0	PASS	PASS	0 / 69	PASS	Dataset PASS	0
14T_PL_3144.las	LAS 1.4, PDRF 6	PASS	0	0	PASS	PASS	0 / 69	PASS	Dataset PASS	0
14T_PL_3145.las	LAS 1.4, PDRF 6	PASS	0	0	PASS	PASS	0 / 21	PASS	Dataset PASS	0
14T_PL_3200.las	LAS 1.4, PDRF 6	PASS	0	0	PASS	PASS	0 / 69	PASS	Dataset PASS	0
14T_PL_3201.las	LAS 1.4, PDRF 6	PASS	0	0	PASS	PASS	0 / 69	PASS	Dataset PASS	0
14T_PL_3202.las	LAS 1.4, PDRF 6	PASS	0	0	PASS	PASS	0 / 69	PASS	Dataset PASS	0
14T_PL_3203.las	LAS 1.4, PDRF 6	PASS	0	0	PASS	PASS	0 / 69	PASS	Dataset PASS	0
14T_PL_3204.las	LAS 1.4, PDRF 6	PASS	0	0	PASS	PASS	0 / 69	PASS	Dataset PASS	0
14T_PL_3205.las	LAS 1.4, PDRF 6	PASS	0	0	PASS	PASS	0 / 69	PASS	Dataset PASS	0
14T_PL_3206.las	LAS 1.4, PDRF 6	PASS	0	0	PASS	PASS	0 / 69	PASS	Dataset PASS	0
14T_PL_3207.las	LAS 1.4, PDRF 6	PASS	0	0	PASS	PASS	0 / 69	PASS	Dataset PASS	0
14T_PL_3208.las	LAS 1.4, PDRF 6	PASS	0	0	PASS	PASS	0 / 69	PASS	Dataset PASS	0
14T_PL_3209.las	LAS 1.4, PDRF 6	PASS	0	0	PASS	PASS	0 / 69	PASS	Dataset PASS	0
14T_PL_3210.las	LAS 1.4, PDRF 6	PASS	0	0	PASS	PASS	0 / 69	PASS	Dataset PASS	0
14T_PL_3211.las	LAS 1.4, PDRF 6	PASS	0	0	PASS	PASS	0 / 69	PASS	Dataset PASS	0
14T_PL_3212.las	LAS 1.4, PDRF 6	PASS	0	0	PASS	PASS	0 / 69	PASS	Dataset PASS	0
14T_PL_3213.las	LAS 1.4, PDRF 6	PASS	0	0	PASS	PASS	0 / 69	PASS	Dataset PASS	0
14T_PL_3214.las	LAS 1.4, PDRF 6	PASS	0	0	PASS	PASS	0 / 69	PASS	Dataset PASS	0
14T_PL_3215.las	LAS 1.4, PDRF 6	PASS	0	0	PASS	PASS	0 / 69	PASS	Dataset PASS	0

DPH-1.1 Report on ASPRS LAS File Format (Tiled Data) - Compliance - continued

File	LAS Version/PDRF	System ID	Legacy Point Count	Legacy Return Counts	File Source ID	Global Encoding	VLRs / EVLRs	WKT	Intensity	Point Count with Bad Return Info
14T_PL_3216.las	LAS 1.4, PDRF 6	PASS	0	0	PASS	PASS	0 / 69	PASS	Dataset PASS	0
14T_PL_3217.las	LAS 1.4, PDRF 6	PASS	0	0	PASS	PASS	0 / 69	PASS	Dataset PASS	0
14T_PL_3218.las	LAS 1.4, PDRF 6	PASS	0	0	PASS	PASS	0 / 69	PASS	Dataset PASS	0
14T_PL_3219.las	LAS 1.4, PDRF 6	PASS	0	0	PASS	PASS	0 / 69	PASS	Dataset PASS	0
14T_PL_3220.las	LAS 1.4, PDRF 6	PASS	0	0	PASS	PASS	0 / 69	PASS	Dataset PASS	0
14T_PL_3221.las	LAS 1.4, PDRF 6	PASS	0	0	PASS	PASS	0 / 69	PASS	Dataset PASS	0
14T_PL_3222.las	LAS 1.4, PDRF 6	PASS	0	0	PASS	PASS	0 / 69	PASS	Dataset PASS	0
14T_PL_3223.las	LAS 1.4, PDRF 6	PASS	0	0	PASS	PASS	0 / 69	PASS	Dataset PASS	0
14T_PL_3224.las	LAS 1.4, PDRF 6	PASS	0	0	PASS	PASS	0 / 69	PASS	Dataset PASS	0
14T_PL_3225.las	LAS 1.4, PDRF 6	PASS	0	0	PASS	PASS	0 / 69	PASS	Dataset PASS	0
14T_PL_3226.las	LAS 1.4, PDRF 6	PASS	0	0	PASS	PASS	0 / 69	PASS	Dataset PASS	0
14T_PL_3227.las	LAS 1.4, PDRF 6	PASS	0	0	PASS	PASS	0 / 69	PASS	Dataset PASS	0
14T_PL_3228.las	LAS 1.4, PDRF 6	PASS	0	0	PASS	PASS	0 / 69	PASS	Dataset PASS	0
14T_PL_3229.las	LAS 1.4, PDRF 6	PASS	0	0	PASS	PASS	0 / 69	PASS	Dataset PASS	0
14T_PL_3230.las	LAS 1.4, PDRF 6	PASS	0	0	PASS	PASS	0 / 69	PASS	Dataset PASS	0
14T_PL_3231.las	LAS 1.4, PDRF 6	PASS	0	0	PASS	PASS	0 / 69	PASS	Dataset PASS	0
14T_PL_3232.las	LAS 1.4, PDRF 6	PASS	0	0	PASS	PASS	0 / 69	PASS	Dataset PASS	0
14T_PL_3233.las	LAS 1.4, PDRF 6	PASS	0	0	PASS	PASS	0 / 69	PASS	Dataset PASS	0
14T_PL_3234.las	LAS 1.4, PDRF 6	PASS	0	0	PASS	PASS	0 / 69	PASS	Dataset PASS	0
14T_PL_3235.las	LAS 1.4, PDRF 6	PASS	0	0	PASS	PASS	0 / 69	PASS	Dataset PASS	0
14T_PL_3236.las	LAS 1.4, PDRF 6	PASS	0	0	PASS	PASS	0 / 69	PASS	Dataset PASS	0
14T_PL_3237.las	LAS 1.4, PDRF 6	PASS	0	0	PASS	PASS	0 / 69	PASS	Dataset PASS	0
14T_PL_3238.las	LAS 1.4, PDRF 6	PASS	0	0	PASS	PASS	0 / 69	PASS	Dataset PASS	0
14T_PL_3239.las	LAS 1.4, PDRF 6	PASS	0	0	PASS	PASS	0 / 69	PASS	Dataset PASS	0
14T_PL_3240.las	LAS 1.4, PDRF 6	PASS	0	0	PASS	PASS	0 / 69	PASS	Dataset PASS	0
14T_PL_3241.las	LAS 1.4, PDRF 6	PASS	0	0	PASS	PASS	0 / 69	PASS	Dataset PASS	0
14T_PL_3242.las	LAS 1.4, PDRF 6	PASS	0	0	PASS	PASS	0 / 69	PASS	Dataset PASS	0
14T_PL_3243.las	LAS 1.4, PDRF 6	PASS	0	0	PASS	PASS	0 / 69	PASS	Dataset PASS	0
14T_PL_3244.las	LAS 1.4, PDRF 6	PASS	0	0	PASS	PASS	0 / 69	PASS	Dataset PASS	0
14T_PL_3245.las	LAS 1.4, PDRF 6	PASS	0	0	PASS	PASS	0 / 21	PASS	Dataset PASS	0
14T_PL_3300.las	LAS 1.4, PDRF 6	PASS	0	0	PASS	PASS	0 / 69	PASS	Dataset PASS	0
14T_PL_3301.las	LAS 1.4, PDRF 6	PASS	0	0	PASS	PASS	0 / 69	PASS	Dataset PASS	0
14T_PL_3302.las	LAS 1.4, PDRF 6	PASS	0	0	PASS	PASS	0 / 69	PASS	Dataset PASS	0
14T_PL_3303.las	LAS 1.4, PDRF 6	PASS	0	0	PASS	PASS	0 / 69	PASS	Dataset PASS	0
14T_PL_3304.las	LAS 1.4, PDRF 6	PASS	0	0	PASS	PASS	0 / 69	PASS	Dataset PASS	0
14T_PL_3305.las	LAS 1.4, PDRF 6	PASS	0	0	PASS	PASS	0 / 69	PASS	Dataset PASS	0
14T_PL_3306.las	LAS 1.4, PDRF 6	PASS	0	0	PASS	PASS	0 / 69	PASS	Dataset PASS	0
14T_PL_3307.las	LAS 1.4, PDRF 6	PASS	0	0	PASS	PASS	0 / 69	PASS	Dataset PASS	0
14T_PL_3308.las	LAS 1.4, PDRF 6	PASS	0	0	PASS	PASS	0 / 69	PASS	Dataset PASS	0
14T_PL_3309.las	LAS 1.4, PDRF 6	PASS	0	0	PASS	PASS	0 / 69	PASS	Dataset PASS	0
14T_PL_3310.las	LAS 1.4, PDRF 6	PASS	0	0	PASS	PASS	0 / 69	PASS	Dataset PASS	0
14T_PL_3311.las	LAS 1.4, PDRF 6	PASS	0	0	PASS	PASS	0 / 69	PASS	Dataset PASS	0
14T_PL_3312.las	LAS 1.4, PDRF 6	PASS	0	0	PASS	PASS	0 / 69	PASS	Dataset PASS	0
14T_PL_3313.las	LAS 1.4, PDRF 6	PASS	0	0	PASS	PASS	0 / 69	PASS	Dataset PASS	0
14T_PL_3314.las	LAS 1.4, PDRF 6	PASS	0	0	PASS	PASS	0 / 69	PASS	Dataset PASS	0
14T_PL_3315.las	LAS 1.4, PDRF 6	PASS	0	0	PASS	PASS	0 / 69	PASS	Dataset PASS	0
14T_PL_3316.las	LAS 1.4, PDRF 6	PASS	0	0	PASS	PASS	0 / 69	PASS	Dataset PASS	0
14T_PL_3317.las	LAS 1.4, PDRF 6	PASS	0	0	PASS	PASS	0 / 69	PASS	Dataset PASS	0
14T_PL_3318.las	LAS 1.4, PDRF 6	PASS	0	0	PASS	PASS	0 / 69	PASS	Dataset PASS	0

DPH-1.1 Report on ASPRS LAS File Format (Tiled Data) - Compliance - continued

File	LAS Version/PDRF	System ID	Legacy Point Count	Legacy Return Counts	File Source ID	Global Encoding	VLRs / EVLRs	WKT	Intensity	Point Count with Bad Return Info
14T_PL_3319.las	LAS 1.4, PDRF 6	PASS	0	0	PASS	PASS	0 / 69	PASS	Dataset PASS	0
14T_PL_3320.las	LAS 1.4, PDRF 6	PASS	0	0	PASS	PASS	0 / 69	PASS	Dataset PASS	0
14T_PL_3321.las	LAS 1.4, PDRF 6	PASS	0	0	PASS	PASS	0 / 69	PASS	Dataset PASS	0
14T_PL_3322.las	LAS 1.4, PDRF 6	PASS	0	0	PASS	PASS	0 / 69	PASS	Dataset PASS	0
14T_PL_3323.las	LAS 1.4, PDRF 6	PASS	0	0	PASS	PASS	0 / 69	PASS	Dataset PASS	0
14T_PL_3324.las	LAS 1.4, PDRF 6	PASS	0	0	PASS	PASS	0 / 69	PASS	Dataset PASS	0
14T_PL_3325.las	LAS 1.4, PDRF 6	PASS	0	0	PASS	PASS	0 / 69	PASS	Dataset PASS	0
14T_PL_3326.las	LAS 1.4, PDRF 6	PASS	0	0	PASS	PASS	0 / 69	PASS	Dataset PASS	0
14T_PL_3327.las	LAS 1.4, PDRF 6	PASS	0	0	PASS	PASS	0 / 69	PASS	Dataset PASS	0
14T_PL_3328.las	LAS 1.4, PDRF 6	PASS	0	0	PASS	PASS	0 / 69	PASS	Dataset PASS	0
14T_PL_3329.las	LAS 1.4, PDRF 6	PASS	0	0	PASS	PASS	0 / 69	PASS	Dataset PASS	0
14T_PL_3330.las	LAS 1.4, PDRF 6	PASS	0	0	PASS	PASS	0 / 69	PASS	Dataset PASS	0
14T_PL_3331.las	LAS 1.4, PDRF 6	PASS	0	0	PASS	PASS	0 / 69	PASS	Dataset PASS	0
14T_PL_3332.las	LAS 1.4, PDRF 6	PASS	0	0	PASS	PASS	0 / 69	PASS	Dataset PASS	0
14T_PL_3333.las	LAS 1.4, PDRF 6	PASS	0	0	PASS	PASS	0 / 69	PASS	Dataset PASS	0
14T_PL_3334.las	LAS 1.4, PDRF 6	PASS	0	0	PASS	PASS	0 / 69	PASS	Dataset PASS	0
14T_PL_3335.las	LAS 1.4, PDRF 6	PASS	0	0	PASS	PASS	0 / 69	PASS	Dataset PASS	0
14T_PL_3336.las	LAS 1.4, PDRF 6	PASS	0	0	PASS	PASS	0 / 69	PASS	Dataset PASS	0
14T_PL_3337.las	LAS 1.4, PDRF 6	PASS	0	0	PASS	PASS	0 / 69	PASS	Dataset PASS	0
14T_PL_3338.las	LAS 1.4, PDRF 6	PASS	0	0	PASS	PASS	0 / 69	PASS	Dataset PASS	0
14T_PL_3339.las	LAS 1.4, PDRF 6	PASS	0	0	PASS	PASS	0 / 69	PASS	Dataset PASS	0
14T_PL_3340.las	LAS 1.4, PDRF 6	PASS	0	0	PASS	PASS	0 / 69	PASS	Dataset PASS	0
14T_PL_3341.las	LAS 1.4, PDRF 6	PASS	0	0	PASS	PASS	0 / 69	PASS	Dataset PASS	0
14T_PL_3342.las	LAS 1.4, PDRF 6	PASS	0	0	PASS	PASS	0 / 69	PASS	Dataset PASS	0
14T_PL_3343.las	LAS 1.4, PDRF 6	PASS	0	0	PASS	PASS	0 / 69	PASS	Dataset PASS	0
14T_PL_3344.las	LAS 1.4, PDRF 6	PASS	0	0	PASS	PASS	0 / 69	PASS	Dataset PASS	0
14T_PL_3345.las	LAS 1.4, PDRF 6	PASS	0	0	PASS	PASS	0 / 21	PASS	Dataset PASS	0
14T_PL_3400.las	LAS 1.4, PDRF 6	PASS	0	0	PASS	PASS	0 / 69	PASS	Dataset PASS	0
14T_PL_3401.las	LAS 1.4, PDRF 6	PASS	0	0	PASS	PASS	0 / 69	PASS	Dataset PASS	0
14T_PL_3402.las	LAS 1.4, PDRF 6	PASS	0	0	PASS	PASS	0 / 69	PASS	Dataset PASS	0
14T_PL_3403.las	LAS 1.4, PDRF 6	PASS	0	0	PASS	PASS	0 / 69	PASS	Dataset PASS	0
14T_PL_3404.las	LAS 1.4, PDRF 6	PASS	0	0	PASS	PASS	0 / 69	PASS	Dataset PASS	0
14T_PL_3405.las	LAS 1.4, PDRF 6	PASS	0	0	PASS	PASS	0 / 69	PASS	Dataset PASS	0
14T_PL_3406.las	LAS 1.4, PDRF 6	PASS	0	0	PASS	PASS	0 / 69	PASS	Dataset PASS	0
14T_PL_3407.las	LAS 1.4, PDRF 6	PASS	0	0	PASS	PASS	0 / 69	PASS	Dataset PASS	0
14T_PL_3408.las	LAS 1.4, PDRF 6	PASS	0	0	PASS	PASS	0 / 69	PASS	Dataset PASS	0
14T_PL_3409.las	LAS 1.4, PDRF 6	PASS	0	0	PASS	PASS	0 / 69	PASS	Dataset PASS	0
14T_PL_3410.las	LAS 1.4, PDRF 6	PASS	0	0	PASS	PASS	0 / 69	PASS	Dataset PASS	0
14T_PL_3411.las	LAS 1.4, PDRF 6	PASS	0	0	PASS	PASS	0 / 69	PASS	Dataset PASS	0
14T_PL_3412.las	LAS 1.4, PDRF 6	PASS	0	0	PASS	PASS	0 / 69	PASS	Dataset PASS	0
14T_PL_3413.las	LAS 1.4, PDRF 6	PASS	0	0	PASS	PASS	0 / 69	PASS	Dataset PASS	0
14T_PL_3414.las	LAS 1.4, PDRF 6	PASS	0	0	PASS	PASS	0 / 69	PASS	Dataset PASS	0
14T_PL_3415.las	LAS 1.4, PDRF 6	PASS	0	0	PASS	PASS	0 / 69	PASS	Dataset PASS	0
14T_PL_3416.las	LAS 1.4, PDRF 6	PASS	0	0	PASS	PASS	0 / 69	PASS	Dataset PASS	0
14T_PL_3417.las	LAS 1.4, PDRF 6	PASS	0	0	PASS	PASS	0 / 69	PASS	Dataset PASS	0
14T_PL_3418.las	LAS 1.4, PDRF 6	PASS	0	0	PASS	PASS	0 / 69	PASS	Dataset PASS	0
14T_PL_3419.las	LAS 1.4, PDRF 6	PASS	0	0	PASS	PASS	0 / 69	PASS	Dataset PASS	0
14T_PL_3420.las	LAS 1.4, PDRF 6	PASS	0	0	PASS	PASS	0 / 69	PASS	Dataset PASS	0
14T_PL_3421.las	LAS 1.4, PDRF 6	PASS	0	0	PASS	PASS	0 / 69	PASS	Dataset PASS	0

DPH-1.1 Report on ASPRS LAS File Format (Tiled Data) - Compliance - continued

File	LAS Version/PDRF	System ID	Legacy Point Count	Legacy Return Counts	File Source ID	Global Encoding	VLRs / EVLRs	WKT	Intensity	Point Count with Bad Return Info
14T_PL_3422.las	LAS 1.4, PDRF 6	PASS	0	0	PASS	PASS	0 / 69	PASS	Dataset PASS	0
14T_PL_3423.las	LAS 1.4, PDRF 6	PASS	0	0	PASS	PASS	0 / 69	PASS	Dataset PASS	0
14T_PL_3424.las	LAS 1.4, PDRF 6	PASS	0	0	PASS	PASS	0 / 69	PASS	Dataset PASS	0
14T_PL_3425.las	LAS 1.4, PDRF 6	PASS	0	0	PASS	PASS	0 / 69	PASS	Dataset PASS	0
14T_PL_3426.las	LAS 1.4, PDRF 6	PASS	0	0	PASS	PASS	0 / 69	PASS	Dataset PASS	0
14T_PL_3427.las	LAS 1.4, PDRF 6	PASS	0	0	PASS	PASS	0 / 69	PASS	Dataset PASS	0
14T_PL_3428.las	LAS 1.4, PDRF 6	PASS	0	0	PASS	PASS	0 / 69	PASS	Dataset PASS	0
14T_PL_3429.las	LAS 1.4, PDRF 6	PASS	0	0	PASS	PASS	0 / 69	PASS	Dataset PASS	0
14T_PL_3430.las	LAS 1.4, PDRF 6	PASS	0	0	PASS	PASS	0 / 69	PASS	Dataset PASS	0
14T_PL_3431.las	LAS 1.4, PDRF 6	PASS	0	0	PASS	PASS	0 / 69	PASS	Dataset PASS	0
14T_PL_3432.las	LAS 1.4, PDRF 6	PASS	0	0	PASS	PASS	0 / 69	PASS	Dataset PASS	0
14T_PL_3433.las	LAS 1.4, PDRF 6	PASS	0	0	PASS	PASS	0 / 69	PASS	Dataset PASS	0
14T_PL_3434.las	LAS 1.4, PDRF 6	PASS	0	0	PASS	PASS	0 / 69	PASS	Dataset PASS	0
14T_PL_3435.las	LAS 1.4, PDRF 6	PASS	0	0	PASS	PASS	0 / 69	PASS	Dataset PASS	0
14T_PL_3436.las	LAS 1.4, PDRF 6	PASS	0	0	PASS	PASS	0 / 69	PASS	Dataset PASS	0
14T_PL_3437.las	LAS 1.4, PDRF 6	PASS	0	0	PASS	PASS	0 / 69	PASS	Dataset PASS	0
14T_PL_3438.las	LAS 1.4, PDRF 6	PASS	0	0	PASS	PASS	0 / 69	PASS	Dataset PASS	0
14T_PL_3439.las	LAS 1.4, PDRF 6	PASS	0	0	PASS	PASS	0 / 69	PASS	Dataset PASS	0
14T_PL_3440.las	LAS 1.4, PDRF 6	PASS	0	0	PASS	PASS	0 / 69	PASS	Dataset PASS	0
14T_PL_3441.las	LAS 1.4, PDRF 6	PASS	0	0	PASS	PASS	0 / 69	PASS	Dataset PASS	0
14T_PL_3442.las	LAS 1.4, PDRF 6	PASS	0	0	PASS	PASS	0 / 69	PASS	Dataset PASS	0
14T_PL_3443.las	LAS 1.4, PDRF 6	PASS	0	0	PASS	PASS	0 / 69	PASS	Dataset PASS	0
14T_PL_3444.las	LAS 1.4, PDRF 6	PASS	0	0	PASS	PASS	0 / 69	PASS	Dataset PASS	0
14T_PL_3445.las	LAS 1.4, PDRF 6	PASS	0	0	PASS	PASS	0 / 21	PASS	Dataset PASS	0
14T_PL_3500.las	LAS 1.4, PDRF 6	PASS	0	0	PASS	PASS	0 / 69	PASS	Dataset PASS	0
14T_PL_3501.las	LAS 1.4, PDRF 6	PASS	0	0	PASS	PASS	0 / 69	PASS	Dataset PASS	0
14T_PL_3502.las	LAS 1.4, PDRF 6	PASS	0	0	PASS	PASS	0 / 69	PASS	Dataset PASS	0
14T_PL_3503.las	LAS 1.4, PDRF 6	PASS	0	0	PASS	PASS	0 / 69	PASS	Dataset PASS	0
14T_PL_3504.las	LAS 1.4, PDRF 6	PASS	0	0	PASS	PASS	0 / 69	PASS	Dataset PASS	0
14T_PL_3505.las	LAS 1.4, PDRF 6	PASS	0	0	PASS	PASS	0 / 69	PASS	Dataset PASS	0
14T_PL_3506.las	LAS 1.4, PDRF 6	PASS	0	0	PASS	PASS	0 / 69	PASS	Dataset PASS	0
14T_PL_3507.las	LAS 1.4, PDRF 6	PASS	0	0	PASS	PASS	0 / 69	PASS	Dataset PASS	0
14T_PL_3508.las	LAS 1.4, PDRF 6	PASS	0	0	PASS	PASS	0 / 69	PASS	Dataset PASS	0
14T_PL_3509.las	LAS 1.4, PDRF 6	PASS	0	0	PASS	PASS	0 / 69	PASS	Dataset PASS	0
14T_PL_3510.las	LAS 1.4, PDRF 6	PASS	0	0	PASS	PASS	0 / 69	PASS	Dataset PASS	0
14T_PL_3511.las	LAS 1.4, PDRF 6	PASS	0	0	PASS	PASS	0 / 69	PASS	Dataset PASS	0
14T_PL_3512.las	LAS 1.4, PDRF 6	PASS	0	0	PASS	PASS	0 / 69	PASS	Dataset PASS	0
14T_PL_3513.las	LAS 1.4, PDRF 6	PASS	0	0	PASS	PASS	0 / 69	PASS	Dataset PASS	0
14T_PL_3514.las	LAS 1.4, PDRF 6	PASS	0	0	PASS	PASS	0 / 69	PASS	Dataset PASS	0
14T_PL_3515.las	LAS 1.4, PDRF 6	PASS	0	0	PASS	PASS	0 / 69	PASS	Dataset PASS	0
14T_PL_3516.las	LAS 1.4, PDRF 6	PASS	0	0	PASS	PASS	0 / 69	PASS	Dataset PASS	0
14T_PL_3517.las	LAS 1.4, PDRF 6	PASS	0	0	PASS	PASS	0 / 69	PASS	Dataset PASS	0
14T_PL_3518.las	LAS 1.4, PDRF 6	PASS	0	0	PASS	PASS	0 / 69	PASS	Dataset PASS	0
14T_PL_3519.las	LAS 1.4, PDRF 6	PASS	0	0	PASS	PASS	0 / 69	PASS	Dataset PASS	0
14T_PL_3520.las	LAS 1.4, PDRF 6	PASS	0	0	PASS	PASS	0 / 69	PASS	Dataset PASS	0
14T_PL_3521.las	LAS 1.4, PDRF 6	PASS	0	0	PASS	PASS	0 / 69	PASS	Dataset PASS	0
14T_PL_3522.las	LAS 1.4, PDRF 6	PASS	0	0	PASS	PASS	0 / 69	PASS	Dataset PASS	0
14T_PL_3523.las	LAS 1.4, PDRF 6	PASS	0	0	PASS	PASS	0 / 69	PASS	Dataset PASS	0
14T_PL_3524.las	LAS 1.4, PDRF 6	PASS	0	0	PASS	PASS	0 / 69	PASS	Dataset PASS	0

DPH-1.1 Report on ASPRS LAS File Format (Tiled Data) - Compliance - continued

File	LAS Version/PDRF	System ID	Legacy Point Count	Legacy Return Counts	File Source ID	Global Encoding	VLRs / EVLRs	WKT	Intensity	Point Count with Bad Return Info
14T_PL_3525.las	LAS 1.4, PDRF 6	PASS	0	0	PASS	PASS	0 / 69	PASS	Dataset PASS	0
14T_PL_3526.las	LAS 1.4, PDRF 6	PASS	0	0	PASS	PASS	0 / 69	PASS	Dataset PASS	0
14T_PL_3527.las	LAS 1.4, PDRF 6	PASS	0	0	PASS	PASS	0 / 69	PASS	Dataset PASS	0
14T_PL_3528.las	LAS 1.4, PDRF 6	PASS	0	0	PASS	PASS	0 / 69	PASS	Dataset PASS	0
14T_PL_3529.las	LAS 1.4, PDRF 6	PASS	0	0	PASS	PASS	0 / 69	PASS	Dataset PASS	0
14T_PL_3530.las	LAS 1.4, PDRF 6	PASS	0	0	PASS	PASS	0 / 69	PASS	Dataset PASS	0
14T_PL_3531.las	LAS 1.4, PDRF 6	PASS	0	0	PASS	PASS	0 / 69	PASS	Dataset PASS	0
14T_PL_3532.las	LAS 1.4, PDRF 6	PASS	0	0	PASS	PASS	0 / 69	PASS	Dataset PASS	0
14T_PL_3533.las	LAS 1.4, PDRF 6	PASS	0	0	PASS	PASS	0 / 69	PASS	Dataset PASS	0
14T_PL_3534.las	LAS 1.4, PDRF 6	PASS	0	0	PASS	PASS	0 / 69	PASS	Dataset PASS	0
14T_PL_3535.las	LAS 1.4, PDRF 6	PASS	0	0	PASS	PASS	0 / 69	PASS	Dataset PASS	0
14T_PL_3536.las	LAS 1.4, PDRF 6	PASS	0	0	PASS	PASS	0 / 69	PASS	Dataset PASS	0
14T_PL_3537.las	LAS 1.4, PDRF 6	PASS	0	0	PASS	PASS	0 / 69	PASS	Dataset PASS	0
14T_PL_3538.las	LAS 1.4, PDRF 6	PASS	0	0	PASS	PASS	0 / 69	PASS	Dataset PASS	0
14T_PL_3539.las	LAS 1.4, PDRF 6	PASS	0	0	PASS	PASS	0 / 69	PASS	Dataset PASS	0
14T_PL_3540.las	LAS 1.4, PDRF 6	PASS	0	0	PASS	PASS	0 / 69	PASS	Dataset PASS	0
14T_PL_3541.las	LAS 1.4, PDRF 6	PASS	0	0	PASS	PASS	0 / 69	PASS	Dataset PASS	0
14T_PL_3542.las	LAS 1.4, PDRF 6	PASS	0	0	PASS	PASS	0 / 69	PASS	Dataset PASS	0
14T_PL_3543.las	LAS 1.4, PDRF 6	PASS	0	0	PASS	PASS	0 / 69	PASS	Dataset PASS	0
14T_PL_3544.las	LAS 1.4, PDRF 6	PASS	0	0	PASS	PASS	0 / 69	PASS	Dataset PASS	0
14T_PL_3545.las	LAS 1.4, PDRF 6	PASS	0	0	PASS	PASS	0 / 21	PASS	Dataset PASS	0
14T_PL_3600.las	LAS 1.4, PDRF 6	PASS	0	0	PASS	PASS	0 / 69	PASS	Dataset PASS	0
14T_PL_3601.las	LAS 1.4, PDRF 6	PASS	0	0	PASS	PASS	0 / 69	PASS	Dataset PASS	0
14T_PL_3602.las	LAS 1.4, PDRF 6	PASS	0	0	PASS	PASS	0 / 69	PASS	Dataset PASS	0
14T_PL_3603.las	LAS 1.4, PDRF 6	PASS	0	0	PASS	PASS	0 / 69	PASS	Dataset PASS	0
14T_PL_3604.las	LAS 1.4, PDRF 6	PASS	0	0	PASS	PASS	0 / 69	PASS	Dataset PASS	0
14T_PL_3605.las	LAS 1.4, PDRF 6	PASS	0	0	PASS	PASS	0 / 69	PASS	Dataset PASS	0
14T_PL_3606.las	LAS 1.4, PDRF 6	PASS	0	0	PASS	PASS	0 / 69	PASS	Dataset PASS	0
14T_PL_3607.las	LAS 1.4, PDRF 6	PASS	0	0	PASS	PASS	0 / 69	PASS	Dataset PASS	0
14T_PL_3608.las	LAS 1.4, PDRF 6	PASS	0	0	PASS	PASS	0 / 69	PASS	Dataset PASS	0
14T_PL_3609.las	LAS 1.4, PDRF 6	PASS	0	0	PASS	PASS	0 / 69	PASS	Dataset PASS	0
14T_PL_3610.las	LAS 1.4, PDRF 6	PASS	0	0	PASS	PASS	0 / 69	PASS	Dataset PASS	0
14T_PL_3611.las	LAS 1.4, PDRF 6	PASS	0	0	PASS	PASS	0 / 69	PASS	Dataset PASS	0
14T_PL_3612.las	LAS 1.4, PDRF 6	PASS	0	0	PASS	PASS	0 / 69	PASS	Dataset PASS	0
14T_PL_3613.las	LAS 1.4, PDRF 6	PASS	0	0	PASS	PASS	0 / 69	PASS	Dataset PASS	0
14T_PL_3614.las	LAS 1.4, PDRF 6	PASS	0	0	PASS	PASS	0 / 69	PASS	Dataset PASS	0
14T_PL_3615.las	LAS 1.4, PDRF 6	PASS	0	0	PASS	PASS	0 / 69	PASS	Dataset PASS	0
14T_PL_3616.las	LAS 1.4, PDRF 6	PASS	0	0	PASS	PASS	0 / 69	PASS	Dataset PASS	0
14T_PL_3617.las	LAS 1.4, PDRF 6	PASS	0	0	PASS	PASS	0 / 69	PASS	Dataset PASS	0
14T_PL_3618.las	LAS 1.4, PDRF 6	PASS	0	0	PASS	PASS	0 / 69	PASS	Dataset PASS	0
14T_PL_3619.las	LAS 1.4, PDRF 6	PASS	0	0	PASS	PASS	0 / 69	PASS	Dataset PASS	0
14T_PL_3620.las	LAS 1.4, PDRF 6	PASS	0	0	PASS	PASS	0 / 69	PASS	Dataset PASS	0
14T_PL_3621.las	LAS 1.4, PDRF 6	PASS	0	0	PASS	PASS	0 / 69	PASS	Dataset PASS	0
14T_PL_3622.las	LAS 1.4, PDRF 6	PASS	0	0	PASS	PASS	0 / 69	PASS	Dataset PASS	0
14T_PL_3623.las	LAS 1.4, PDRF 6	PASS	0	0	PASS	PASS	0 / 69	PASS	Dataset PASS	0
14T_PL_3624.las	LAS 1.4, PDRF 6	PASS	0	0	PASS	PASS	0 / 69	PASS	Dataset PASS	0
14T_PL_3625.las	LAS 1.4, PDRF 6	PASS	0	0	PASS	PASS	0 / 69	PASS	Dataset PASS	0
14T_PL_3626.las	LAS 1.4, PDRF 6	PASS	0	0	PASS	PASS	0 / 69	PASS	Dataset PASS	0
14T_PL_3627.las	LAS 1.4, PDRF 6	PASS	0	0	PASS	PASS	0 / 69	PASS	Dataset PASS	0

DPH-1.1 Report on ASPRS LAS File Format (Tiled Data) - Compliance - continued

File	LAS Version/PDRF	System ID	Legacy Point Count	Legacy Return Counts	File Source ID	Global Encoding	VLRs / EVLRs	WKT	Intensity	Point Count with Bad Return Info
14T_PL_3628.las	LAS 1.4, PDRF 6	PASS	0	0	PASS	PASS	0 / 69	PASS	Dataset PASS	0
14T_PL_3629.las	LAS 1.4, PDRF 6	PASS	0	0	PASS	PASS	0 / 69	PASS	Dataset PASS	0
14T_PL_3630.las	LAS 1.4, PDRF 6	PASS	0	0	PASS	PASS	0 / 69	PASS	Dataset PASS	0
14T_PL_3631.las	LAS 1.4, PDRF 6	PASS	0	0	PASS	PASS	0 / 69	PASS	Dataset PASS	0
14T_PL_3632.las	LAS 1.4, PDRF 6	PASS	0	0	PASS	PASS	0 / 69	PASS	Dataset PASS	0
14T_PL_3633.las	LAS 1.4, PDRF 6	PASS	0	0	PASS	PASS	0 / 69	PASS	Dataset PASS	0
14T_PL_3634.las	LAS 1.4, PDRF 6	PASS	0	0	PASS	PASS	0 / 69	PASS	Dataset PASS	0
14T_PL_3635.las	LAS 1.4, PDRF 6	PASS	0	0	PASS	PASS	0 / 69	PASS	Dataset PASS	0
14T_PL_3636.las	LAS 1.4, PDRF 6	PASS	0	0	PASS	PASS	0 / 69	PASS	Dataset PASS	0
14T_PL_3637.las	LAS 1.4, PDRF 6	PASS	0	0	PASS	PASS	0 / 69	PASS	Dataset PASS	0
14T_PL_3638.las	LAS 1.4, PDRF 6	PASS	0	0	PASS	PASS	0 / 69	PASS	Dataset PASS	0
14T_PL_3639.las	LAS 1.4, PDRF 6	PASS	0	0	PASS	PASS	0 / 69	PASS	Dataset PASS	0
14T_PL_3640.las	LAS 1.4, PDRF 6	PASS	0	0	PASS	PASS	0 / 69	PASS	Dataset PASS	0
14T_PL_3641.las	LAS 1.4, PDRF 6	PASS	0	0	PASS	PASS	0 / 69	PASS	Dataset PASS	0
14T_PL_3642.las	LAS 1.4, PDRF 6	PASS	0	0	PASS	PASS	0 / 69	PASS	Dataset PASS	0
14T_PL_3643.las	LAS 1.4, PDRF 6	PASS	0	0	PASS	PASS	0 / 69	PASS	Dataset PASS	0
14T_PL_3644.las	LAS 1.4, PDRF 6	PASS	0	0	PASS	PASS	0 / 69	PASS	Dataset PASS	0
14T_PL_3645.las	LAS 1.4, PDRF 6	PASS	0	0	PASS	PASS	0 / 69	PASS	Dataset PASS	0
14T_PL_3700.las	LAS 1.4, PDRF 6	PASS	0	0	PASS	PASS	0 / 69	PASS	Dataset PASS	0
14T_PL_3701.las	LAS 1.4, PDRF 6	PASS	0	0	PASS	PASS	0 / 69	PASS	Dataset PASS	0
14T_PL_3702.las	LAS 1.4, PDRF 6	PASS	0	0	PASS	PASS	0 / 69	PASS	Dataset PASS	0
14T_PL_3703.las	LAS 1.4, PDRF 6	PASS	0	0	PASS	PASS	0 / 69	PASS	Dataset PASS	0
14T_PL_3704.las	LAS 1.4, PDRF 6	PASS	0	0	PASS	PASS	0 / 69	PASS	Dataset PASS	0
14T_PL_3705.las	LAS 1.4, PDRF 6	PASS	0	0	PASS	PASS	0 / 69	PASS	Dataset PASS	0
14T_PL_3706.las	LAS 1.4, PDRF 6	PASS	0	0	PASS	PASS	0 / 69	PASS	Dataset PASS	0
14T_PL_3707.las	LAS 1.4, PDRF 6	PASS	0	0	PASS	PASS	0 / 69	PASS	Dataset PASS	0
14T_PL_3708.las	LAS 1.4, PDRF 6	PASS	0	0	PASS	PASS	0 / 69	PASS	Dataset PASS	0
14T_PL_3709.las	LAS 1.4, PDRF 6	PASS	0	0	PASS	PASS	0 / 69	PASS	Dataset PASS	0
14T_PL_3710.las	LAS 1.4, PDRF 6	PASS	0	0	PASS	PASS	0 / 69	PASS	Dataset PASS	0
14T_PL_3711.las	LAS 1.4, PDRF 6	PASS	0	0	PASS	PASS	0 / 69	PASS	Dataset PASS	0
14T_PL_3712.las	LAS 1.4, PDRF 6	PASS	0	0	PASS	PASS	0 / 69	PASS	Dataset PASS	0
14T_PL_3713.las	LAS 1.4, PDRF 6	PASS	0	0	PASS	PASS	0 / 69	PASS	Dataset PASS	0
14T_PL_3714.las	LAS 1.4, PDRF 6	PASS	0	0	PASS	PASS	0 / 69	PASS	Dataset PASS	0
14T_PL_3715.las	LAS 1.4, PDRF 6	PASS	0	0	PASS	PASS	0 / 69	PASS	Dataset PASS	0
14T_PL_3716.las	LAS 1.4, PDRF 6	PASS	0	0	PASS	PASS	0 / 69	PASS	Dataset PASS	0
14T_PL_3717.las	LAS 1.4, PDRF 6	PASS	0	0	PASS	PASS	0 / 69	PASS	Dataset PASS	0
14T_PL_3718.las	LAS 1.4, PDRF 6	PASS	0	0	PASS	PASS	0 / 69	PASS	Dataset PASS	0
14T_PL_3719.las	LAS 1.4, PDRF 6	PASS	0	0	PASS	PASS	0 / 69	PASS	Dataset PASS	0
14T_PL_3720.las	LAS 1.4, PDRF 6	PASS	0	0	PASS	PASS	0 / 69	PASS	Dataset PASS	0
14T_PL_3721.las	LAS 1.4, PDRF 6	PASS	0	0	PASS	PASS	0 / 69	PASS	Dataset PASS	0
14T_PL_3722.las	LAS 1.4, PDRF 6	PASS	0	0	PASS	PASS	0 / 69	PASS	Dataset PASS	0
14T_PL_3723.las	LAS 1.4, PDRF 6	PASS	0	0	PASS	PASS	0 / 69	PASS	Dataset PASS	0
14T_PL_3724.las	LAS 1.4, PDRF 6	PASS	0	0	PASS	PASS	0 / 69	PASS	Dataset PASS	0
14T_PL_3725.las	LAS 1.4, PDRF 6	PASS	0	0	PASS	PASS	0 / 69	PASS	Dataset PASS	0
14T_PL_3726.las	LAS 1.4, PDRF 6	PASS	0	0	PASS	PASS	0 / 69	PASS	Dataset PASS	0
14T_PL_3727.las	LAS 1.4, PDRF 6	PASS	0	0	PASS	PASS	0 / 69	PASS	Dataset PASS	0
14T_PL_3728.las	LAS 1.4, PDRF 6	PASS	0	0	PASS	PASS	0 / 69	PASS	Dataset PASS	0
14T_PL_3729.las	LAS 1.4, PDRF 6	PASS	0	0	PASS	PASS	0 / 69	PASS	Dataset PASS	0
14T_PL_3730.las	LAS 1.4, PDRF 6	PASS	0	0	PASS	PASS	0 / 69	PASS	Dataset PASS	0

DPH-1.1 Report on ASPRS LAS File Format (Tiled Data) - Compliance - continued

File	LAS Version/PDRF	System ID	Legacy Point Count	Legacy Return Counts	File Source ID	Global Encoding	VLRs / EVLRs	WKT	Intensity	Point Count with Bad Return Info
14T_PL_3731.las	LAS 1.4, PDRF 6	PASS	0	0	PASS	PASS	0 / 69	PASS	Dataset PASS	0
14T_PL_3732.las	LAS 1.4, PDRF 6	PASS	0	0	PASS	PASS	0 / 69	PASS	Dataset PASS	0
14T_PL_3733.las	LAS 1.4, PDRF 6	PASS	0	0	PASS	PASS	0 / 69	PASS	Dataset PASS	0
14T_PL_3734.las	LAS 1.4, PDRF 6	PASS	0	0	PASS	PASS	0 / 69	PASS	Dataset PASS	0
14T_PL_3735.las	LAS 1.4, PDRF 6	PASS	0	0	PASS	PASS	0 / 69	PASS	Dataset PASS	0
14T_PL_3736.las	LAS 1.4, PDRF 6	PASS	0	0	PASS	PASS	0 / 69	PASS	Dataset PASS	0
14T_PL_3737.las	LAS 1.4, PDRF 6	PASS	0	0	PASS	PASS	0 / 69	PASS	Dataset PASS	0
14T_PL_3738.las	LAS 1.4, PDRF 6	PASS	0	0	PASS	PASS	0 / 69	PASS	Dataset PASS	0
14T_PL_3739.las	LAS 1.4, PDRF 6	PASS	0	0	PASS	PASS	0 / 69	PASS	Dataset PASS	0
14T_PL_3740.las	LAS 1.4, PDRF 6	PASS	0	0	PASS	PASS	0 / 69	PASS	Dataset PASS	0
14T_PL_3741.las	LAS 1.4, PDRF 6	PASS	0	0	PASS	PASS	0 / 69	PASS	Dataset PASS	0
14T_PL_3742.las	LAS 1.4, PDRF 6	PASS	0	0	PASS	PASS	0 / 69	PASS	Dataset PASS	0
14T_PL_3743.las	LAS 1.4, PDRF 6	PASS	0	0	PASS	PASS	0 / 261	PASS	Dataset PASS	0
14T_PL_3744.las	LAS 1.4, PDRF 6	PASS	0	0	PASS	PASS	0 / 261	PASS	Dataset PASS	0
14T_PL_3745.las	LAS 1.4, PDRF 6	PASS	0	0	PASS	PASS	0 / 261	PASS	Dataset PASS	0
14T_PL_3800.las	LAS 1.4, PDRF 6	PASS	0	0	PASS	PASS	0 / 69	PASS	Dataset PASS	0
14T_PL_3801.las	LAS 1.4, PDRF 6	PASS	0	0	PASS	PASS	0 / 69	PASS	Dataset PASS	0
14T_PL_3802.las	LAS 1.4, PDRF 6	PASS	0	0	PASS	PASS	0 / 69	PASS	Dataset PASS	0
14T_PL_3803.las	LAS 1.4, PDRF 6	PASS	0	0	PASS	PASS	0 / 69	PASS	Dataset PASS	0
14T_PL_3804.las	LAS 1.4, PDRF 6	PASS	0	0	PASS	PASS	0 / 69	PASS	Dataset PASS	0
14T_PL_3805.las	LAS 1.4, PDRF 6	PASS	0	0	PASS	PASS	0 / 69	PASS	Dataset PASS	0
14T_PL_3806.las	LAS 1.4, PDRF 6	PASS	0	0	PASS	PASS	0 / 69	PASS	Dataset PASS	0
14T_PL_3807.las	LAS 1.4, PDRF 6	PASS	0	0	PASS	PASS	0 / 69	PASS	Dataset PASS	0
14T_PL_3808.las	LAS 1.4, PDRF 6	PASS	0	0	PASS	PASS	0 / 69	PASS	Dataset PASS	0
14T_PL_3809.las	LAS 1.4, PDRF 6	PASS	0	0	PASS	PASS	0 / 69	PASS	Dataset PASS	0
14T_PL_3810.las	LAS 1.4, PDRF 6	PASS	0	0	PASS	PASS	0 / 69	PASS	Dataset PASS	0
14T_PL_3811.las	LAS 1.4, PDRF 6	PASS	0	0	PASS	PASS	0 / 69	PASS	Dataset PASS	0
14T_PL_3812.las	LAS 1.4, PDRF 6	PASS	0	0	PASS	PASS	0 / 69	PASS	Dataset PASS	0
14T_PL_3813.las	LAS 1.4, PDRF 6	PASS	0	0	PASS	PASS	0 / 69	PASS	Dataset PASS	0
14T_PL_3814.las	LAS 1.4, PDRF 6	PASS	0	0	PASS	PASS	0 / 69	PASS	Dataset PASS	0
14T_PL_3815.las	LAS 1.4, PDRF 6	PASS	0	0	PASS	PASS	0 / 69	PASS	Dataset PASS	0
14T_PL_3816.las	LAS 1.4, PDRF 6	PASS	0	0	PASS	PASS	0 / 69	PASS	Dataset PASS	0
14T_PL_3817.las	LAS 1.4, PDRF 6	PASS	0	0	PASS	PASS	0 / 69	PASS	Dataset PASS	0
14T_PL_3818.las	LAS 1.4, PDRF 6	PASS	0	0	PASS	PASS	0 / 69	PASS	Dataset PASS	0
14T_PL_3819.las	LAS 1.4, PDRF 6	PASS	0	0	PASS	PASS	0 / 69	PASS	Dataset PASS	0
14T_PL_3820.las	LAS 1.4, PDRF 6	PASS	0	0	PASS	PASS	0 / 69	PASS	Dataset PASS	0
14T_PL_3821.las	LAS 1.4, PDRF 6	PASS	0	0	PASS	PASS	0 / 69	PASS	Dataset PASS	0
14T_PL_3822.las	LAS 1.4, PDRF 6	PASS	0	0	PASS	PASS	0 / 69	PASS	Dataset PASS	0
14T_PL_3823.las	LAS 1.4, PDRF 6	PASS	0	0	PASS	PASS	0 / 69	PASS	Dataset PASS	0
14T_PL_3824.las	LAS 1.4, PDRF 6	PASS	0	0	PASS	PASS	0 / 69	PASS	Dataset PASS	0
14T_PL_3825.las	LAS 1.4, PDRF 6	PASS	0	0	PASS	PASS	0 / 69	PASS	Dataset PASS	0
14T_PL_3826.las	LAS 1.4, PDRF 6	PASS	0	0	PASS	PASS	0 / 69	PASS	Dataset PASS	0
14T_PL_3827.las	LAS 1.4, PDRF 6	PASS	0	0	PASS	PASS	0 / 69	PASS	Dataset PASS	0
14T_PL_3828.las	LAS 1.4, PDRF 6	PASS	0	0	PASS	PASS	0 / 69	PASS	Dataset PASS	0
14T_PL_3829.las	LAS 1.4, PDRF 6	PASS	0	0	PASS	PASS	0 / 69	PASS	Dataset PASS	0
14T_PL_3830.las	LAS 1.4, PDRF 6	PASS	0	0	PASS	PASS	0 / 69	PASS	Dataset PASS	0
14T_PL_3831.las	LAS 1.4, PDRF 6	PASS	0	0	PASS	PASS	0 / 69	PASS	Dataset PASS	0
14T_PL_3832.las	LAS 1.4, PDRF 6	PASS	0	0	PASS	PASS	0 / 69	PASS	Dataset PASS	0
14T_PL_3833.las	LAS 1.4, PDRF 6	PASS	0	0	PASS	PASS	0 / 69	PASS	Dataset PASS	0

DPH-1.1 Report on ASPRS LAS File Format (Tiled Data) - Compliance - continued

File	LAS Version/PDRF	System ID	Legacy Point Count	Legacy Return Counts	File Source ID	Global Encoding	VLRs / EVLRs	WKT	Intensity	Point Count with Bad Return Info
14T_PL_3834.las	LAS 1.4, PDRF 6	PASS	0	0	PASS	PASS	0 / 69	PASS	Dataset PASS	0
14T_PL_3835.las	LAS 1.4, PDRF 6	PASS	0	0	PASS	PASS	0 / 69	PASS	Dataset PASS	0
14T_PL_3836.las	LAS 1.4, PDRF 6	PASS	0	0	PASS	PASS	0 / 69	PASS	Dataset PASS	0
14T_PL_3837.las	LAS 1.4, PDRF 6	PASS	0	0	PASS	PASS	0 / 69	PASS	Dataset PASS	0
14T_PL_3838.las	LAS 1.4, PDRF 6	PASS	0	0	PASS	PASS	0 / 69	PASS	Dataset PASS	0
14T_PL_3839.las	LAS 1.4, PDRF 6	PASS	0	0	PASS	PASS	0 / 69	PASS	Dataset PASS	0
14T_PL_3840.las	LAS 1.4, PDRF 6	PASS	0	0	PASS	PASS	0 / 69	PASS	Dataset PASS	0
14T_PL_3841.las	LAS 1.4, PDRF 6	PASS	0	0	PASS	PASS	0 / 69	PASS	Dataset PASS	0
14T_PL_3842.las	LAS 1.4, PDRF 6	PASS	0	0	PASS	PASS	0 / 69	PASS	Dataset PASS	0
14T_PL_3843.las	LAS 1.4, PDRF 6	PASS	0	0	PASS	PASS	0 / 261	PASS	Dataset PASS	0
14T_PL_3844.las	LAS 1.4, PDRF 6	PASS	0	0	PASS	PASS	0 / 69	PASS	Dataset PASS	0
14T_PL_3845.las	LAS 1.4, PDRF 6	PASS	0	0	PASS	PASS	0 / 261	PASS	Dataset PASS	0
14T_PL_3900.las	LAS 1.4, PDRF 6	PASS	0	0	PASS	PASS	0 / 69	PASS	Dataset PASS	0
14T_PL_3901.las	LAS 1.4, PDRF 6	PASS	0	0	PASS	PASS	0 / 69	PASS	Dataset PASS	0
14T_PL_3902.las	LAS 1.4, PDRF 6	PASS	0	0	PASS	PASS	0 / 69	PASS	Dataset PASS	0
14T_PL_3903.las	LAS 1.4, PDRF 6	PASS	0	0	PASS	PASS	0 / 69	PASS	Dataset PASS	0
14T_PL_3904.las	LAS 1.4, PDRF 6	PASS	0	0	PASS	PASS	0 / 69	PASS	Dataset PASS	0
14T_PL_3905.las	LAS 1.4, PDRF 6	PASS	0	0	PASS	PASS	0 / 69	PASS	Dataset PASS	0
14T_PL_3906.las	LAS 1.4, PDRF 6	PASS	0	0	PASS	PASS	0 / 69	PASS	Dataset PASS	0
14T_PL_3907.las	LAS 1.4, PDRF 6	PASS	0	0	PASS	PASS	0 / 69	PASS	Dataset PASS	0
14T_PL_3908.las	LAS 1.4, PDRF 6	PASS	0	0	PASS	PASS	0 / 69	PASS	Dataset PASS	0
14T_PL_3909.las	LAS 1.4, PDRF 6	PASS	0	0	PASS	PASS	0 / 69	PASS	Dataset PASS	0
14T_PL_3910.las	LAS 1.4, PDRF 6	PASS	0	0	PASS	PASS	0 / 69	PASS	Dataset PASS	0
14T_PL_3911.las	LAS 1.4, PDRF 6	PASS	0	0	PASS	PASS	0 / 69	PASS	Dataset PASS	0
14T_PL_3912.las	LAS 1.4, PDRF 6	PASS	0	0	PASS	PASS	0 / 69	PASS	Dataset PASS	0
14T_PL_3913.las	LAS 1.4, PDRF 6	PASS	0	0	PASS	PASS	0 / 69	PASS	Dataset PASS	0
14T_PL_3914.las	LAS 1.4, PDRF 6	PASS	0	0	PASS	PASS	0 / 69	PASS	Dataset PASS	0
14T_PL_3915.las	LAS 1.4, PDRF 6	PASS	0	0	PASS	PASS	0 / 69	PASS	Dataset PASS	0
14T_PL_3916.las	LAS 1.4, PDRF 6	PASS	0	0	PASS	PASS	0 / 69	PASS	Dataset PASS	0
14T_PL_3917.las	LAS 1.4, PDRF 6	PASS	0	0	PASS	PASS	0 / 69	PASS	Dataset PASS	0
14T_PL_3918.las	LAS 1.4, PDRF 6	PASS	0	0	PASS	PASS	0 / 69	PASS	Dataset PASS	0
14T_PL_3919.las	LAS 1.4, PDRF 6	PASS	0	0	PASS	PASS	0 / 69	PASS	Dataset PASS	0
14T_PL_3920.las	LAS 1.4, PDRF 6	PASS	0	0	PASS	PASS	0 / 69	PASS	Dataset PASS	0
14T_PL_3921.las	LAS 1.4, PDRF 6	PASS	0	0	PASS	PASS	0 / 69	PASS	Dataset PASS	0
14T_PL_3922.las	LAS 1.4, PDRF 6	PASS	0	0	PASS	PASS	0 / 69	PASS	Dataset PASS	0
14T_PL_3923.las	LAS 1.4, PDRF 6	PASS	0	0	PASS	PASS	0 / 69	PASS	Dataset PASS	0
14T_PL_3924.las	LAS 1.4, PDRF 6	PASS	0	0	PASS	PASS	0 / 69	PASS	Dataset PASS	0
14T_PL_3925.las	LAS 1.4, PDRF 6	PASS	0	0	PASS	PASS	0 / 69	PASS	Dataset PASS	0
14T_PL_3926.las	LAS 1.4, PDRF 6	PASS	0	0	PASS	PASS	0 / 69	PASS	Dataset PASS	0
14T_PL_3927.las	LAS 1.4, PDRF 6	PASS	0	0	PASS	PASS	0 / 69	PASS	Dataset PASS	0
14T_PL_3928.las	LAS 1.4, PDRF 6	PASS	0	0	PASS	PASS	0 / 69	PASS	Dataset PASS	0
14T_PL_3929.las	LAS 1.4, PDRF 6	PASS	0	0	PASS	PASS	0 / 69	PASS	Dataset PASS	0
14T_PL_3930.las	LAS 1.4, PDRF 6	PASS	0	0	PASS	PASS	0 / 69	PASS	Dataset PASS	0
14T_PL_3931.las	LAS 1.4, PDRF 6	PASS	0	0	PASS	PASS	0 / 69	PASS	Dataset PASS	0
14T_PL_3932.las	LAS 1.4, PDRF 6	PASS	0	0	PASS	PASS	0 / 69	PASS	Dataset PASS	0
14T_PL_3933.las	LAS 1.4, PDRF 6	PASS	0	0	PASS	PASS	0 / 69	PASS	Dataset PASS	0
14T_PL_3934.las	LAS 1.4, PDRF 6	PASS	0	0	PASS	PASS	0 / 69	PASS	Dataset PASS	0
14T_PL_3935.las	LAS 1.4, PDRF 6	PASS	0	0	PASS	PASS	0 / 69	PASS	Dataset PASS	0
14T_PL_3936.las	LAS 1.4, PDRF 6	PASS	0	0	PASS	PASS	0 / 69	PASS	Dataset PASS	0

DPH-1.1 Report on ASPRS LAS File Format (Tiled Data) - Compliance - continued

File	LAS Version/PDRF	System ID	Legacy Point Count	Legacy Return Counts	File Source ID	Global Encoding	VLRs / EVLRs	WKT	Intensity	Point Count with Bad Return Info
14T_PL_3937.las	LAS 1.4, PDRF 6	PASS	0	0	PASS	PASS	0 / 69	PASS	Dataset PASS	0
14T_PL_3938.las	LAS 1.4, PDRF 6	PASS	0	0	PASS	PASS	0 / 69	PASS	Dataset PASS	0
14T_PL_3939.las	LAS 1.4, PDRF 6	PASS	0	0	PASS	PASS	0 / 69	PASS	Dataset PASS	0
14T_PL_3940.las	LAS 1.4, PDRF 6	PASS	0	0	PASS	PASS	0 / 69	PASS	Dataset PASS	0
14T_PL_3941.las	LAS 1.4, PDRF 6	PASS	0	0	PASS	PASS	0 / 69	PASS	Dataset PASS	0
14T_PL_3942.las	LAS 1.4, PDRF 6	PASS	0	0	PASS	PASS	0 / 69	PASS	Dataset PASS	0
14T_PL_3943.las	LAS 1.4, PDRF 6	PASS	0	0	PASS	PASS	0 / 277	PASS	Dataset PASS	0
14T_PL_3944.las	LAS 1.4, PDRF 6	PASS	0	0	PASS	PASS	0 / 261	PASS	Dataset PASS	0
14T_PL_3945.las	LAS 1.4, PDRF 6	PASS	0	0	PASS	PASS	0 / 261	PASS	Dataset PASS	0
14T_PL_4000.las	LAS 1.4, PDRF 6	PASS	0	0	PASS	PASS	0 / 69	PASS	Dataset PASS	0
14T_PL_4001.las	LAS 1.4, PDRF 6	PASS	0	0	PASS	PASS	0 / 69	PASS	Dataset PASS	0
14T_PL_4002.las	LAS 1.4, PDRF 6	PASS	0	0	PASS	PASS	0 / 69	PASS	Dataset PASS	0
14T_PL_4003.las	LAS 1.4, PDRF 6	PASS	0	0	PASS	PASS	0 / 69	PASS	Dataset PASS	0
14T_PL_4004.las	LAS 1.4, PDRF 6	PASS	0	0	PASS	PASS	0 / 69	PASS	Dataset PASS	0
14T_PL_4005.las	LAS 1.4, PDRF 6	PASS	0	0	PASS	PASS	0 / 69	PASS	Dataset PASS	0
14T_PL_4006.las	LAS 1.4, PDRF 6	PASS	0	0	PASS	PASS	0 / 69	PASS	Dataset PASS	0
14T_PL_4007.las	LAS 1.4, PDRF 6	PASS	0	0	PASS	PASS	0 / 69	PASS	Dataset PASS	0
14T_PL_4008.las	LAS 1.4, PDRF 6	PASS	0	0	PASS	PASS	0 / 69	PASS	Dataset PASS	0
14T_PL_4009.las	LAS 1.4, PDRF 6	PASS	0	0	PASS	PASS	0 / 69	PASS	Dataset PASS	0
14T_PL_4010.las	LAS 1.4, PDRF 6	PASS	0	0	PASS	PASS	0 / 69	PASS	Dataset PASS	0
14T_PL_4011.las	LAS 1.4, PDRF 6	PASS	0	0	PASS	PASS	0 / 69	PASS	Dataset PASS	0
14T_PL_4012.las	LAS 1.4, PDRF 6	PASS	0	0	PASS	PASS	0 / 69	PASS	Dataset PASS	0
14T_PL_4013.las	LAS 1.4, PDRF 6	PASS	0	0	PASS	PASS	0 / 69	PASS	Dataset PASS	0
14T_PL_4014.las	LAS 1.4, PDRF 6	PASS	0	0	PASS	PASS	0 / 69	PASS	Dataset PASS	0
14T_PL_4015.las	LAS 1.4, PDRF 6	PASS	0	0	PASS	PASS	0 / 69	PASS	Dataset PASS	0
14T_PL_4016.las	LAS 1.4, PDRF 6	PASS	0	0	PASS	PASS	0 / 69	PASS	Dataset PASS	0
14T_PL_4017.las	LAS 1.4, PDRF 6	PASS	0	0	PASS	PASS	0 / 69	PASS	Dataset PASS	0
14T_PL_4018.las	LAS 1.4, PDRF 6	PASS	0	0	PASS	PASS	0 / 69	PASS	Dataset PASS	0
14T_PL_4019.las	LAS 1.4, PDRF 6	PASS	0	0	PASS	PASS	0 / 69	PASS	Dataset PASS	0
14T_PL_4020.las	LAS 1.4, PDRF 6	PASS	0	0	PASS	PASS	0 / 69	PASS	Dataset PASS	0
14T_PL_4021.las	LAS 1.4, PDRF 6	PASS	0	0	PASS	PASS	0 / 69	PASS	Dataset PASS	0
14T_PL_4022.las	LAS 1.4, PDRF 6	PASS	0	0	PASS	PASS	0 / 69	PASS	Dataset PASS	0
14T_PL_4023.las	LAS 1.4, PDRF 6	PASS	0	0	PASS	PASS	0 / 69	PASS	Dataset PASS	0
14T_PL_4024.las	LAS 1.4, PDRF 6	PASS	0	0	PASS	PASS	0 / 69	PASS	Dataset PASS	0
14T_PL_4025.las	LAS 1.4, PDRF 6	PASS	0	0	PASS	PASS	0 / 69	PASS	Dataset PASS	0
14T_PL_4026.las	LAS 1.4, PDRF 6	PASS	0	0	PASS	PASS	0 / 69	PASS	Dataset PASS	0
14T_PL_4027.las	LAS 1.4, PDRF 6	PASS	0	0	PASS	PASS	0 / 69	PASS	Dataset PASS	0
14T_PL_4028.las	LAS 1.4, PDRF 6	PASS	0	0	PASS	PASS	0 / 69	PASS	Dataset PASS	0
14T_PL_4029.las	LAS 1.4, PDRF 6	PASS	0	0	PASS	PASS	0 / 69	PASS	Dataset PASS	0
14T_PL_4030.las	LAS 1.4, PDRF 6	PASS	0	0	PASS	PASS	0 / 69	PASS	Dataset PASS	0
14T_PL_4031.las	LAS 1.4, PDRF 6	PASS	0	0	PASS	PASS	0 / 69	PASS	Dataset PASS	0
14T_PL_4032.las	LAS 1.4, PDRF 6	PASS	0	0	PASS	PASS	0 / 69	PASS	Dataset PASS	0
14T_PL_4033.las	LAS 1.4, PDRF 6	PASS	0	0	PASS	PASS	0 / 69	PASS	Dataset PASS	0
14T_PL_4034.las	LAS 1.4, PDRF 6	PASS	0	0	PASS	PASS	0 / 69	PASS	Dataset PASS	0
14T_PL_4035.las	LAS 1.4, PDRF 6	PASS	0	0	PASS	PASS	0 / 69	PASS	Dataset PASS	0
14T_PL_4036.las	LAS 1.4, PDRF 6	PASS	0	0	PASS	PASS	0 / 69	PASS	Dataset PASS	0
14T_PL_4037.las	LAS 1.4, PDRF 6	PASS	0	0	PASS	PASS	0 / 69	PASS	Dataset PASS	0
14T_PL_4038.las	LAS 1.4, PDRF 6	PASS	0	0	PASS	PASS	0 / 69	PASS	Dataset PASS	0
14T_PL_4039.las	LAS 1.4, PDRF 6	PASS	0	0	PASS	PASS	0 / 69	PASS	Dataset PASS	0

DPH-1.1 Report on ASPRS LAS File Format (Tiled Data) - Compliance - continued

File	LAS Version/PDRF	System ID	Legacy Point Count	Legacy Return Counts	File Source ID	Global Encoding	VLRs / EVLRs	WKT	Intensity	Point Count with Bad Return Info
14T_PL_4040.las	LAS 1.4, PDRF 6	PASS	0	0	PASS	PASS	0 / 69	PASS	Dataset PASS	0
14T_PL_4041.las	LAS 1.4, PDRF 6	PASS	0	0	PASS	PASS	0 / 69	PASS	Dataset PASS	0
14T_PL_4042.las	LAS 1.4, PDRF 6	PASS	0	0	PASS	PASS	0 / 69	PASS	Dataset PASS	0
14T_PL_4043.las	LAS 1.4, PDRF 6	PASS	0	0	PASS	PASS	0 / 261	PASS	Dataset PASS	0
14T_PL_4044.las	LAS 1.4, PDRF 6	PASS	0	0	PASS	PASS	0 / 277	PASS	Dataset PASS	0
14T_PL_4045.las	LAS 1.4, PDRF 6	PASS	0	0	PASS	PASS	0 / 261	PASS	Dataset PASS	0
14T_PL_4100.las	LAS 1.4, PDRF 6	PASS	0	0	PASS	PASS	0 / 69	PASS	Dataset PASS	0
14T_PL_4101.las	LAS 1.4, PDRF 6	PASS	0	0	PASS	PASS	0 / 69	PASS	Dataset PASS	0
14T_PL_4102.las	LAS 1.4, PDRF 6	PASS	0	0	PASS	PASS	0 / 69	PASS	Dataset PASS	0
14T_PL_4103.las	LAS 1.4, PDRF 6	PASS	0	0	PASS	PASS	0 / 69	PASS	Dataset PASS	0
14T_PL_4104.las	LAS 1.4, PDRF 6	PASS	0	0	PASS	PASS	0 / 69	PASS	Dataset PASS	0
14T_PL_4105.las	LAS 1.4, PDRF 6	PASS	0	0	PASS	PASS	0 / 69	PASS	Dataset PASS	0
14T_PL_4106.las	LAS 1.4, PDRF 6	PASS	0	0	PASS	PASS	0 / 69	PASS	Dataset PASS	0
14T_PL_4107.las	LAS 1.4, PDRF 6	PASS	0	0	PASS	PASS	0 / 69	PASS	Dataset PASS	0
14T_PL_4108.las	LAS 1.4, PDRF 6	PASS	0	0	PASS	PASS	0 / 69	PASS	Dataset PASS	0
14T_PL_4109.las	LAS 1.4, PDRF 6	PASS	0	0	PASS	PASS	0 / 69	PASS	Dataset PASS	0
14T_PL_4110.las	LAS 1.4, PDRF 6	PASS	0	0	PASS	PASS	0 / 69	PASS	Dataset PASS	0
14T_PL_4111.las	LAS 1.4, PDRF 6	PASS	0	0	PASS	PASS	0 / 69	PASS	Dataset PASS	0
14T_PL_4112.las	LAS 1.4, PDRF 6	PASS	0	0	PASS	PASS	0 / 69	PASS	Dataset PASS	0
14T_PL_4113.las	LAS 1.4, PDRF 6	PASS	0	0	PASS	PASS	0 / 69	PASS	Dataset PASS	0
14T_PL_4114.las	LAS 1.4, PDRF 6	PASS	0	0	PASS	PASS	0 / 69	PASS	Dataset PASS	0
14T_PL_4115.las	LAS 1.4, PDRF 6	PASS	0	0	PASS	PASS	0 / 69	PASS	Dataset PASS	0
14T_PL_4116.las	LAS 1.4, PDRF 6	PASS	0	0	PASS	PASS	0 / 69	PASS	Dataset PASS	0
14T_PL_4117.las	LAS 1.4, PDRF 6	PASS	0	0	PASS	PASS	0 / 69	PASS	Dataset PASS	0
14T_PL_4118.las	LAS 1.4, PDRF 6	PASS	0	0	PASS	PASS	0 / 69	PASS	Dataset PASS	0
14T_PL_4119.las	LAS 1.4, PDRF 6	PASS	0	0	PASS	PASS	0 / 69	PASS	Dataset PASS	0
14T_PL_4120.las	LAS 1.4, PDRF 6	PASS	0	0	PASS	PASS	0 / 69	PASS	Dataset PASS	0
14T_PL_4121.las	LAS 1.4, PDRF 6	PASS	0	0	PASS	PASS	0 / 69	PASS	Dataset PASS	0
14T_PL_4122.las	LAS 1.4, PDRF 6	PASS	0	0	PASS	PASS	0 / 69	PASS	Dataset PASS	0
14T_PL_4123.las	LAS 1.4, PDRF 6	PASS	0	0	PASS	PASS	0 / 69	PASS	Dataset PASS	0
14T_PL_4124.las	LAS 1.4, PDRF 6	PASS	0	0	PASS	PASS	0 / 69	PASS	Dataset PASS	0
14T_PL_4125.las	LAS 1.4, PDRF 6	PASS	0	0	PASS	PASS	0 / 69	PASS	Dataset PASS	0
14T_PL_4126.las	LAS 1.4, PDRF 6	PASS	0	0	PASS	PASS	0 / 69	PASS	Dataset PASS	0
14T_PL_4127.las	LAS 1.4, PDRF 6	PASS	0	0	PASS	PASS	0 / 69	PASS	Dataset PASS	0
14T_PL_4128.las	LAS 1.4, PDRF 6	PASS	0	0	PASS	PASS	0 / 69	PASS	Dataset PASS	0
14T_PL_4129.las	LAS 1.4, PDRF 6	PASS	0	0	PASS	PASS	0 / 69	PASS	Dataset PASS	0
14T_PL_4130.las	LAS 1.4, PDRF 6	PASS	0	0	PASS	PASS	0 / 69	PASS	Dataset PASS	0
14T_PL_4131.las	LAS 1.4, PDRF 6	PASS	0	0	PASS	PASS	0 / 69	PASS	Dataset PASS	0
14T_PL_4132.las	LAS 1.4, PDRF 6	PASS	0	0	PASS	PASS	0 / 69	PASS	Dataset PASS	0
14T_PL_4133.las	LAS 1.4, PDRF 6	PASS	0	0	PASS	PASS	0 / 69	PASS	Dataset PASS	0
14T_PL_4134.las	LAS 1.4, PDRF 6	PASS	0	0	PASS	PASS	0 / 69	PASS	Dataset PASS	0
14T_PL_4135.las	LAS 1.4, PDRF 6	PASS	0	0	PASS	PASS	0 / 69	PASS	Dataset PASS	0
14T_PL_4136.las	LAS 1.4, PDRF 6	PASS	0	0	PASS	PASS	0 / 69	PASS	Dataset PASS	0
14T_PL_4137.las	LAS 1.4, PDRF 6	PASS	0	0	PASS	PASS	0 / 69	PASS	Dataset PASS	0
14T_PL_4138.las	LAS 1.4, PDRF 6	PASS	0	0	PASS	PASS	0 / 69	PASS	Dataset PASS	0
14T_PL_4139.las	LAS 1.4, PDRF 6	PASS	0	0	PASS	PASS	0 / 69	PASS	Dataset PASS	0
14T_PL_4140.las	LAS 1.4, PDRF 6	PASS	0	0	PASS	PASS	0 / 69	PASS	Dataset PASS	0
14T_PL_4141.las	LAS 1.4, PDRF 6	PASS	0	0	PASS	PASS	0 / 69	PASS	Dataset PASS	0
14T_PL_4142.las	LAS 1.4, PDRF 6	PASS	0	0	PASS	PASS	0 / 69	PASS	Dataset PASS	0

DPH-1.1 Report on ASPRS LAS File Format (Tiled Data) - Compliance - continued

File	LAS Version/PDRF	System ID	Legacy Point Count	Legacy Return Counts	File Source ID	Global Encoding	VLRs / EVLRs	WKT	Intensity	Point Count with Bad Return Info
14T_PL_4143.las	LAS 1.4, PDRF 6	PASS	0	0	PASS	PASS	0 / 277	PASS	Dataset PASS	0
14T_PL_4144.las	LAS 1.4, PDRF 6	PASS	0	0	PASS	PASS	0 / 261	PASS	Dataset PASS	0
14T_PL_4145.las	LAS 1.4, PDRF 6	PASS	0	0	PASS	PASS	0 / 277	PASS	Dataset PASS	0
14T_PL_4200.las	LAS 1.4, PDRF 6	PASS	0	0	PASS	PASS	0 / 69	PASS	Dataset PASS	0
14T_PL_4201.las	LAS 1.4, PDRF 6	PASS	0	0	PASS	PASS	0 / 69	PASS	Dataset PASS	0
14T_PL_4202.las	LAS 1.4, PDRF 6	PASS	0	0	PASS	PASS	0 / 69	PASS	Dataset PASS	0
14T_PL_4203.las	LAS 1.4, PDRF 6	PASS	0	0	PASS	PASS	0 / 69	PASS	Dataset PASS	0
14T_PL_4204.las	LAS 1.4, PDRF 6	PASS	0	0	PASS	PASS	0 / 69	PASS	Dataset PASS	0
14T_PL_4205.las	LAS 1.4, PDRF 6	PASS	0	0	PASS	PASS	0 / 69	PASS	Dataset PASS	0
14T_PL_4206.las	LAS 1.4, PDRF 6	PASS	0	0	PASS	PASS	0 / 69	PASS	Dataset PASS	0
14T_PL_4207.las	LAS 1.4, PDRF 6	PASS	0	0	PASS	PASS	0 / 69	PASS	Dataset PASS	0
14T_PL_4208.las	LAS 1.4, PDRF 6	PASS	0	0	PASS	PASS	0 / 69	PASS	Dataset PASS	0
14T_PL_4209.las	LAS 1.4, PDRF 6	PASS	0	0	PASS	PASS	0 / 69	PASS	Dataset PASS	0
14T_PL_4210.las	LAS 1.4, PDRF 6	PASS	0	0	PASS	PASS	0 / 69	PASS	Dataset PASS	0
14T_PL_4211.las	LAS 1.4, PDRF 6	PASS	0	0	PASS	PASS	0 / 69	PASS	Dataset PASS	0
14T_PL_4212.las	LAS 1.4, PDRF 6	PASS	0	0	PASS	PASS	0 / 69	PASS	Dataset PASS	0
14T_PL_4213.las	LAS 1.4, PDRF 6	PASS	0	0	PASS	PASS	0 / 69	PASS	Dataset PASS	0
14T_PL_4214.las	LAS 1.4, PDRF 6	PASS	0	0	PASS	PASS	0 / 69	PASS	Dataset PASS	0
14T_PL_4215.las	LAS 1.4, PDRF 6	PASS	0	0	PASS	PASS	0 / 69	PASS	Dataset PASS	0
14T_PL_4216.las	LAS 1.4, PDRF 6	PASS	0	0	PASS	PASS	0 / 69	PASS	Dataset PASS	0
14T_PL_4217.las	LAS 1.4, PDRF 6	PASS	0	0	PASS	PASS	0 / 69	PASS	Dataset PASS	0
14T_PL_4218.las	LAS 1.4, PDRF 6	PASS	0	0	PASS	PASS	0 / 69	PASS	Dataset PASS	0
14T_PL_4219.las	LAS 1.4, PDRF 6	PASS	0	0	PASS	PASS	0 / 69	PASS	Dataset PASS	0
14T_PL_4220.las	LAS 1.4, PDRF 6	PASS	0	0	PASS	PASS	0 / 69	PASS	Dataset PASS	0
14T_PL_4221.las	LAS 1.4, PDRF 6	PASS	0	0	PASS	PASS	0 / 69	PASS	Dataset PASS	0
14T_PL_4222.las	LAS 1.4, PDRF 6	PASS	0	0	PASS	PASS	0 / 69	PASS	Dataset PASS	0
14T_PL_4223.las	LAS 1.4, PDRF 6	PASS	0	0	PASS	PASS	0 / 69	PASS	Dataset PASS	0
14T_PL_4224.las	LAS 1.4, PDRF 6	PASS	0	0	PASS	PASS	0 / 69	PASS	Dataset PASS	0
14T_PL_4225.las	LAS 1.4, PDRF 6	PASS	0	0	PASS	PASS	0 / 69	PASS	Dataset PASS	0
14T_PL_4226.las	LAS 1.4, PDRF 6	PASS	0	0	PASS	PASS	0 / 69	PASS	Dataset PASS	0
14T_PL_4227.las	LAS 1.4, PDRF 6	PASS	0	0	PASS	PASS	0 / 69	PASS	Dataset PASS	0
14T_PL_4228.las	LAS 1.4, PDRF 6	PASS	0	0	PASS	PASS	0 / 69	PASS	Dataset PASS	0
14T_PL_4229.las	LAS 1.4, PDRF 6	PASS	0	0	PASS	PASS	0 / 69	PASS	Dataset PASS	0
14T_PL_4230.las	LAS 1.4, PDRF 6	PASS	0	0	PASS	PASS	0 / 69	PASS	Dataset PASS	0
14T_PL_4231.las	LAS 1.4, PDRF 6	PASS	0	0	PASS	PASS	0 / 69	PASS	Dataset PASS	0
14T_PL_4232.las	LAS 1.4, PDRF 6	PASS	0	0	PASS	PASS	0 / 69	PASS	Dataset PASS	0
14T_PL_4233.las	LAS 1.4, PDRF 6	PASS	0	0	PASS	PASS	0 / 69	PASS	Dataset PASS	0
14T_PL_4234.las	LAS 1.4, PDRF 6	PASS	0	0	PASS	PASS	0 / 69	PASS	Dataset PASS	0
14T_PL_4235.las	LAS 1.4, PDRF 6	PASS	0	0	PASS	PASS	0 / 69	PASS	Dataset PASS	0
14T_PL_4236.las	LAS 1.4, PDRF 6	PASS	0	0	PASS	PASS	0 / 69	PASS	Dataset PASS	0
14T_PL_4237.las	LAS 1.4, PDRF 6	PASS	0	0	PASS	PASS	0 / 69	PASS	Dataset PASS	0
14T_PL_4238.las	LAS 1.4, PDRF 6	PASS	0	0	PASS	PASS	0 / 69	PASS	Dataset PASS	0
14T_PL_4239.las	LAS 1.4, PDRF 6	PASS	0	0	PASS	PASS	0 / 69	PASS	Dataset PASS	0
14T_PL_4240.las	LAS 1.4, PDRF 6	PASS	0	0	PASS	PASS	0 / 69	PASS	Dataset PASS	0
14T_PL_4241.las	LAS 1.4, PDRF 6	PASS	0	0	PASS	PASS	0 / 69	PASS	Dataset PASS	0
14T_PL_4242.las	LAS 1.4, PDRF 6	PASS	0	0	PASS	PASS	0 / 69	PASS	Dataset PASS	0
14T_PL_4243.las	LAS 1.4, PDRF 6	PASS	0	0	PASS	PASS	0 / 69	PASS	Dataset PASS	0
14T_PL_4244.las	LAS 1.4, PDRF 6	PASS	0	0	PASS	PASS	0 / 69	PASS	Dataset PASS	0
14T_PL_4245.las	LAS 1.4, PDRF 6	PASS	0	0	PASS	PASS	0 / 69	PASS	Dataset PASS	0

DPH-1.1 Report on ASPRS LAS File Format (Tiled Data) - Compliance - continued

File	LAS Version/PDRF	System ID	Legacy Point Count	Legacy Return Counts	File Source ID	Global Encoding	VLRs / EVLRs	WKT	Intensity	Point Count with Bad Return Info
14T_PL_4300.las	LAS 1.4, PDRF 6	PASS	0	0	PASS	PASS	0 / 69	PASS	Dataset PASS	0
14T_PL_4301.las	LAS 1.4, PDRF 6	PASS	0	0	PASS	PASS	0 / 69	PASS	Dataset PASS	0
14T_PL_4302.las	LAS 1.4, PDRF 6	PASS	0	0	PASS	PASS	0 / 69	PASS	Dataset PASS	0
14T_PL_4303.las	LAS 1.4, PDRF 6	PASS	0	0	PASS	PASS	0 / 69	PASS	Dataset PASS	0
14T_PL_4304.las	LAS 1.4, PDRF 6	PASS	0	0	PASS	PASS	0 / 69	PASS	Dataset PASS	0
14T_PL_4305.las	LAS 1.4, PDRF 6	PASS	0	0	PASS	PASS	0 / 69	PASS	Dataset PASS	0
14T_PL_4306.las	LAS 1.4, PDRF 6	PASS	0	0	PASS	PASS	0 / 69	PASS	Dataset PASS	0
14T_PL_4307.las	LAS 1.4, PDRF 6	PASS	0	0	PASS	PASS	0 / 69	PASS	Dataset PASS	0
14T_PL_4308.las	LAS 1.4, PDRF 6	PASS	0	0	PASS	PASS	0 / 69	PASS	Dataset PASS	0
14T_PL_4309.las	LAS 1.4, PDRF 6	PASS	0	0	PASS	PASS	0 / 69	PASS	Dataset PASS	0
14T_PL_4310.las	LAS 1.4, PDRF 6	PASS	0	0	PASS	PASS	0 / 69	PASS	Dataset PASS	0
14T_PL_4311.las	LAS 1.4, PDRF 6	PASS	0	0	PASS	PASS	0 / 69	PASS	Dataset PASS	0
14T_PL_4312.las	LAS 1.4, PDRF 6	PASS	0	0	PASS	PASS	0 / 69	PASS	Dataset PASS	0
14T_PL_4313.las	LAS 1.4, PDRF 6	PASS	0	0	PASS	PASS	0 / 69	PASS	Dataset PASS	0
14T_PL_4314.las	LAS 1.4, PDRF 6	PASS	0	0	PASS	PASS	0 / 69	PASS	Dataset PASS	0
14T_PL_4315.las	LAS 1.4, PDRF 6	PASS	0	0	PASS	PASS	0 / 69	PASS	Dataset PASS	0
14T_PL_4316.las	LAS 1.4, PDRF 6	PASS	0	0	PASS	PASS	0 / 69	PASS	Dataset PASS	0
14T_PL_4317.las	LAS 1.4, PDRF 6	PASS	0	0	PASS	PASS	0 / 69	PASS	Dataset PASS	0
14T_PL_4318.las	LAS 1.4, PDRF 6	PASS	0	0	PASS	PASS	0 / 69	PASS	Dataset PASS	0
14T_PL_4319.las	LAS 1.4, PDRF 6	PASS	0	0	PASS	PASS	0 / 69	PASS	Dataset PASS	0
14T_PL_4320.las	LAS 1.4, PDRF 6	PASS	0	0	PASS	PASS	0 / 69	PASS	Dataset PASS	0
14T_PL_4321.las	LAS 1.4, PDRF 6	PASS	0	0	PASS	PASS	0 / 69	PASS	Dataset PASS	0
14T_PL_4322.las	LAS 1.4, PDRF 6	PASS	0	0	PASS	PASS	0 / 69	PASS	Dataset PASS	0
14T_PL_4323.las	LAS 1.4, PDRF 6	PASS	0	0	PASS	PASS	0 / 69	PASS	Dataset PASS	0
14T_PL_4324.las	LAS 1.4, PDRF 6	PASS	0	0	PASS	PASS	0 / 69	PASS	Dataset PASS	0
14T_PL_4325.las	LAS 1.4, PDRF 6	PASS	0	0	PASS	PASS	0 / 69	PASS	Dataset PASS	0
14T_PL_4326.las	LAS 1.4, PDRF 6	PASS	0	0	PASS	PASS	0 / 69	PASS	Dataset PASS	0
14T_PL_4327.las	LAS 1.4, PDRF 6	PASS	0	0	PASS	PASS	0 / 69	PASS	Dataset PASS	0
14T_PL_4328.las	LAS 1.4, PDRF 6	PASS	0	0	PASS	PASS	0 / 69	PASS	Dataset PASS	0
14T_PL_4329.las	LAS 1.4, PDRF 6	PASS	0	0	PASS	PASS	0 / 69	PASS	Dataset PASS	0
14T_PL_4330.las	LAS 1.4, PDRF 6	PASS	0	0	PASS	PASS	0 / 69	PASS	Dataset PASS	0
14T_PL_4331.las	LAS 1.4, PDRF 6	PASS	0	0	PASS	PASS	0 / 69	PASS	Dataset PASS	0
14T_PL_4332.las	LAS 1.4, PDRF 6	PASS	0	0	PASS	PASS	0 / 69	PASS	Dataset PASS	0
14T_PL_4333.las	LAS 1.4, PDRF 6	PASS	0	0	PASS	PASS	0 / 69	PASS	Dataset PASS	0
14T_PL_4334.las	LAS 1.4, PDRF 6	PASS	0	0	PASS	PASS	0 / 69	PASS	Dataset PASS	0
14T_PL_4335.las	LAS 1.4, PDRF 6	PASS	0	0	PASS	PASS	0 / 69	PASS	Dataset PASS	0
14T_PL_4336.las	LAS 1.4, PDRF 6	PASS	0	0	PASS	PASS	0 / 69	PASS	Dataset PASS	0
14T_PL_4337.las	LAS 1.4, PDRF 6	PASS	0	0	PASS	PASS	0 / 69	PASS	Dataset PASS	0
14T_PL_4338.las	LAS 1.4, PDRF 6	PASS	0	0	PASS	PASS	0 / 69	PASS	Dataset PASS	0
14T_PL_4339.las	LAS 1.4, PDRF 6	PASS	0	0	PASS	PASS	0 / 69	PASS	Dataset PASS	0
14T_PL_4340.las	LAS 1.4, PDRF 6	PASS	0	0	PASS	PASS	0 / 69	PASS	Dataset PASS	0
14T_PL_4341.las	LAS 1.4, PDRF 6	PASS	0	0	PASS	PASS	0 / 69	PASS	Dataset PASS	0
14T_PL_4342.las	LAS 1.4, PDRF 6	PASS	0	0	PASS	PASS	0 / 69	PASS	Dataset PASS	0
14T_PL_4343.las	LAS 1.4, PDRF 6	PASS	0	0	PASS	PASS	0 / 69	PASS	Dataset PASS	0
14T_PL_4344.las	LAS 1.4, PDRF 6	PASS	0	0	PASS	PASS	0 / 69	PASS	Dataset PASS	0
14T_PL_4345.las	LAS 1.4, PDRF 6	PASS	0	0	PASS	PASS	0 / 69	PASS	Dataset PASS	0
14T_PL_4400.las	LAS 1.4, PDRF 6	PASS	0	0	PASS	PASS	0 / 69	PASS	Dataset PASS	0
14T_PL_4401.las	LAS 1.4, PDRF 6	PASS	0	0	PASS	PASS	0 / 69	PASS	Dataset PASS	0
14T_PL_4402.las	LAS 1.4, PDRF 6	PASS	0	0	PASS	PASS	0 / 69	PASS	Dataset PASS	0

DPH-1.1 Report on ASPRS LAS File Format (Tiled Data) - Compliance - continued

File	LAS Version/PDRF	System ID	Legacy Point Count	Legacy Return Counts	File Source ID	Global Encoding	VLRs / EVLRs	WKT	Intensity	Point Count with Bad Return Info
14T_PL_4403.las	LAS 1.4, PDRF 6	PASS	0	0	PASS	PASS	0 / 69	PASS	Dataset PASS	0
14T_PL_4404.las	LAS 1.4, PDRF 6	PASS	0	0	PASS	PASS	0 / 69	PASS	Dataset PASS	0
14T_PL_4405.las	LAS 1.4, PDRF 6	PASS	0	0	PASS	PASS	0 / 69	PASS	Dataset PASS	0
14T_PL_4406.las	LAS 1.4, PDRF 6	PASS	0	0	PASS	PASS	0 / 69	PASS	Dataset PASS	0
14T_PL_4407.las	LAS 1.4, PDRF 6	PASS	0	0	PASS	PASS	0 / 69	PASS	Dataset PASS	0
14T_PL_4408.las	LAS 1.4, PDRF 6	PASS	0	0	PASS	PASS	0 / 69	PASS	Dataset PASS	0
14T_PL_4409.las	LAS 1.4, PDRF 6	PASS	0	0	PASS	PASS	0 / 69	PASS	Dataset PASS	0
14T_PL_4410.las	LAS 1.4, PDRF 6	PASS	0	0	PASS	PASS	0 / 69	PASS	Dataset PASS	0
14T_PL_4411.las	LAS 1.4, PDRF 6	PASS	0	0	PASS	PASS	0 / 69	PASS	Dataset PASS	0
14T_PL_4412.las	LAS 1.4, PDRF 6	PASS	0	0	PASS	PASS	0 / 69	PASS	Dataset PASS	0
14T_PL_4413.las	LAS 1.4, PDRF 6	PASS	0	0	PASS	PASS	0 / 69	PASS	Dataset PASS	0
14T_PL_4414.las	LAS 1.4, PDRF 6	PASS	0	0	PASS	PASS	0 / 69	PASS	Dataset PASS	0
14T_PL_4415.las	LAS 1.4, PDRF 6	PASS	0	0	PASS	PASS	0 / 69	PASS	Dataset PASS	0
14T_PL_4416.las	LAS 1.4, PDRF 6	PASS	0	0	PASS	PASS	0 / 69	PASS	Dataset PASS	0
14T_PL_4417.las	LAS 1.4, PDRF 6	PASS	0	0	PASS	PASS	0 / 69	PASS	Dataset PASS	0
14T_PL_4418.las	LAS 1.4, PDRF 6	PASS	0	0	PASS	PASS	0 / 69	PASS	Dataset PASS	0
14T_PL_4419.las	LAS 1.4, PDRF 6	PASS	0	0	PASS	PASS	0 / 69	PASS	Dataset PASS	0
14T_PL_4420.las	LAS 1.4, PDRF 6	PASS	0	0	PASS	PASS	0 / 69	PASS	Dataset PASS	0
14T_PL_4421.las	LAS 1.4, PDRF 6	PASS	0	0	PASS	PASS	0 / 69	PASS	Dataset PASS	0
14T_PL_4422.las	LAS 1.4, PDRF 6	PASS	0	0	PASS	PASS	0 / 69	PASS	Dataset PASS	0
14T_PL_4423.las	LAS 1.4, PDRF 6	PASS	0	0	PASS	PASS	0 / 69	PASS	Dataset PASS	0
14T_PL_4424.las	LAS 1.4, PDRF 6	PASS	0	0	PASS	PASS	0 / 69	PASS	Dataset PASS	0
14T_PL_4425.las	LAS 1.4, PDRF 6	PASS	0	0	PASS	PASS	0 / 69	PASS	Dataset PASS	0
14T_PL_4426.las	LAS 1.4, PDRF 6	PASS	0	0	PASS	PASS	0 / 69	PASS	Dataset PASS	0
14T_PL_4427.las	LAS 1.4, PDRF 6	PASS	0	0	PASS	PASS	0 / 69	PASS	Dataset PASS	0
14T_PL_4428.las	LAS 1.4, PDRF 6	PASS	0	0	PASS	PASS	0 / 69	PASS	Dataset PASS	0
14T_PL_4429.las	LAS 1.4, PDRF 6	PASS	0	0	PASS	PASS	0 / 69	PASS	Dataset PASS	0
14T_PL_4430.las	LAS 1.4, PDRF 6	PASS	0	0	PASS	PASS	0 / 69	PASS	Dataset PASS	0
14T_PL_4431.las	LAS 1.4, PDRF 6	PASS	0	0	PASS	PASS	0 / 69	PASS	Dataset PASS	0
14T_PL_4432.las	LAS 1.4, PDRF 6	PASS	0	0	PASS	PASS	0 / 69	PASS	Dataset PASS	0
14T_PL_4433.las	LAS 1.4, PDRF 6	PASS	0	0	PASS	PASS	0 / 69	PASS	Dataset PASS	0
14T_PL_4434.las	LAS 1.4, PDRF 6	PASS	0	0	PASS	PASS	0 / 69	PASS	Dataset PASS	0
14T_PL_4435.las	LAS 1.4, PDRF 6	PASS	0	0	PASS	PASS	0 / 69	PASS	Dataset PASS	0
14T_PL_4436.las	LAS 1.4, PDRF 6	PASS	0	0	PASS	PASS	0 / 69	PASS	Dataset PASS	0
14T_PL_4437.las	LAS 1.4, PDRF 6	PASS	0	0	PASS	PASS	0 / 69	PASS	Dataset PASS	0
14T_PL_4438.las	LAS 1.4, PDRF 6	PASS	0	0	PASS	PASS	0 / 69	PASS	Dataset PASS	0
14T_PL_4439.las	LAS 1.4, PDRF 6	PASS	0	0	PASS	PASS	0 / 69	PASS	Dataset PASS	0
14T_PL_4440.las	LAS 1.4, PDRF 6	PASS	0	0	PASS	PASS	0 / 69	PASS	Dataset PASS	0
14T_PL_4441.las	LAS 1.4, PDRF 6	PASS	0	0	PASS	PASS	0 / 69	PASS	Dataset PASS	0
14T_PL_4442.las	LAS 1.4, PDRF 6	PASS	0	0	PASS	PASS	0 / 69	PASS	Dataset PASS	0
14T_PL_4443.las	LAS 1.4, PDRF 6	PASS	0	0	PASS	PASS	0 / 69	PASS	Dataset PASS	0
14T_PL_4444.las	LAS 1.4, PDRF 6	PASS	0	0	PASS	PASS	0 / 69	PASS	Dataset PASS	0
14T_PL_4445.las	LAS 1.4, PDRF 6	PASS	0	0	PASS	PASS	0 / 69	PASS	Dataset PASS	0
14T_PL_4500.las	LAS 1.4, PDRF 6	PASS	0	0	PASS	PASS	0 / 69	PASS	Dataset PASS	0
14T_PL_4501.las	LAS 1.4, PDRF 6	PASS	0	0	PASS	PASS	0 / 69	PASS	Dataset PASS	0
14T_PL_4502.las	LAS 1.4, PDRF 6	PASS	0	0	PASS	PASS	0 / 69	PASS	Dataset PASS	0
14T_PL_4503.las	LAS 1.4, PDRF 6	PASS	0	0	PASS	PASS	0 / 69	PASS	Dataset PASS	0
14T_PL_4504.las	LAS 1.4, PDRF 6	PASS	0	0	PASS	PASS	0 / 69	PASS	Dataset PASS	0
14T_PL_4505.las	LAS 1.4, PDRF 6	PASS	0	0	PASS	PASS	0 / 69	PASS	Dataset PASS	0

DPH-1.1 Report on ASPRS LAS File Format (Tiled Data) - Compliance - continued

File	LAS Version/PDRF	System ID	Legacy Point Count	Legacy Return Counts	File Source ID	Global Encoding	VLRs / EVLRs	WKT	Intensity	Point Count with Bad Return Info
14T_PL_4506.las	LAS 1.4, PDRF 6	PASS	0	0	PASS	PASS	0 / 69	PASS	Dataset PASS	0
14T_PL_4507.las	LAS 1.4, PDRF 6	PASS	0	0	PASS	PASS	0 / 69	PASS	Dataset PASS	0
14T_PL_4508.las	LAS 1.4, PDRF 6	PASS	0	0	PASS	PASS	0 / 69	PASS	Dataset PASS	0
14T_PL_4509.las	LAS 1.4, PDRF 6	PASS	0	0	PASS	PASS	0 / 69	PASS	Dataset PASS	0
14T_PL_4510.las	LAS 1.4, PDRF 6	PASS	0	0	PASS	PASS	0 / 69	PASS	Dataset PASS	0
14T_PL_4511.las	LAS 1.4, PDRF 6	PASS	0	0	PASS	PASS	0 / 69	PASS	Dataset PASS	0
14T_PL_4512.las	LAS 1.4, PDRF 6	PASS	0	0	PASS	PASS	0 / 69	PASS	Dataset PASS	0
14T_PL_4513.las	LAS 1.4, PDRF 6	PASS	0	0	PASS	PASS	0 / 69	PASS	Dataset PASS	0
14T_PL_4514.las	LAS 1.4, PDRF 6	PASS	0	0	PASS	PASS	0 / 69	PASS	Dataset PASS	0
14T_PL_4515.las	LAS 1.4, PDRF 6	PASS	0	0	PASS	PASS	0 / 69	PASS	Dataset PASS	0
14T_PL_4516.las	LAS 1.4, PDRF 6	PASS	0	0	PASS	PASS	0 / 69	PASS	Dataset PASS	0
14T_PL_4517.las	LAS 1.4, PDRF 6	PASS	0	0	PASS	PASS	0 / 69	PASS	Dataset PASS	0
14T_PL_4518.las	LAS 1.4, PDRF 6	PASS	0	0	PASS	PASS	0 / 69	PASS	Dataset PASS	0
14T_PL_4519.las	LAS 1.4, PDRF 6	PASS	0	0	PASS	PASS	0 / 69	PASS	Dataset PASS	0
14T_PL_4520.las	LAS 1.4, PDRF 6	PASS	0	0	PASS	PASS	0 / 69	PASS	Dataset PASS	0
14T_PL_4521.las	LAS 1.4, PDRF 6	PASS	0	0	PASS	PASS	0 / 69	PASS	Dataset PASS	0
14T_PL_4522.las	LAS 1.4, PDRF 6	PASS	0	0	PASS	PASS	0 / 69	PASS	Dataset PASS	0
14T_PL_4523.las	LAS 1.4, PDRF 6	PASS	0	0	PASS	PASS	0 / 69	PASS	Dataset PASS	0
14T_PL_4524.las	LAS 1.4, PDRF 6	PASS	0	0	PASS	PASS	0 / 69	PASS	Dataset PASS	0
14T_PL_4525.las	LAS 1.4, PDRF 6	PASS	0	0	PASS	PASS	0 / 69	PASS	Dataset PASS	0
14T_PL_4526.las	LAS 1.4, PDRF 6	PASS	0	0	PASS	PASS	0 / 69	PASS	Dataset PASS	0
14T_PL_4527.las	LAS 1.4, PDRF 6	PASS	0	0	PASS	PASS	0 / 69	PASS	Dataset PASS	0
14T_PL_4528.las	LAS 1.4, PDRF 6	PASS	0	0	PASS	PASS	0 / 69	PASS	Dataset PASS	0
14T_PL_4529.las	LAS 1.4, PDRF 6	PASS	0	0	PASS	PASS	0 / 69	PASS	Dataset PASS	0
14T_PL_4530.las	LAS 1.4, PDRF 6	PASS	0	0	PASS	PASS	0 / 69	PASS	Dataset PASS	0
14T_PL_4531.las	LAS 1.4, PDRF 6	PASS	0	0	PASS	PASS	0 / 69	PASS	Dataset PASS	0
14T_PL_4532.las	LAS 1.4, PDRF 6	PASS	0	0	PASS	PASS	0 / 69	PASS	Dataset PASS	0
14T_PL_4533.las	LAS 1.4, PDRF 6	PASS	0	0	PASS	PASS	0 / 69	PASS	Dataset PASS	0
14T_PL_4534.las	LAS 1.4, PDRF 6	PASS	0	0	PASS	PASS	0 / 69	PASS	Dataset PASS	0
14T_PL_4535.las	LAS 1.4, PDRF 6	PASS	0	0	PASS	PASS	0 / 69	PASS	Dataset PASS	0
14T_PL_4536.las	LAS 1.4, PDRF 6	PASS	0	0	PASS	PASS	0 / 69	PASS	Dataset PASS	0
14T_PL_4537.las	LAS 1.4, PDRF 6	PASS	0	0	PASS	PASS	0 / 69	PASS	Dataset PASS	0
14T_PL_4538.las	LAS 1.4, PDRF 6	PASS	0	0	PASS	PASS	0 / 69	PASS	Dataset PASS	0
14T_PL_4539.las	LAS 1.4, PDRF 6	PASS	0	0	PASS	PASS	0 / 69	PASS	Dataset PASS	0
14T_PL_4540.las	LAS 1.4, PDRF 6	PASS	0	0	PASS	PASS	0 / 69	PASS	Dataset PASS	0
14T_PL_4541.las	LAS 1.4, PDRF 6	PASS	0	0	PASS	PASS	0 / 69	PASS	Dataset PASS	0
14T_PL_4542.las	LAS 1.4, PDRF 6	PASS	0	0	PASS	PASS	0 / 69	PASS	Dataset PASS	0
14T_PL_4543.las	LAS 1.4, PDRF 6	PASS	0	0	PASS	PASS	0 / 69	PASS	Dataset PASS	0
14T_PL_4544.las	LAS 1.4, PDRF 6	PASS	0	0	PASS	PASS	0 / 69	PASS	Dataset PASS	0
14T_PL_4545.las	LAS 1.4, PDRF 6	PASS	0	0	PASS	PASS	0 / 69	PASS	Dataset PASS	0
14T_PL_4600.las	LAS 1.4, PDRF 6	PASS	0	0	PASS	PASS	0 / 69	PASS	Dataset PASS	0
14T_PL_4601.las	LAS 1.4, PDRF 6	PASS	0	0	PASS	PASS	0 / 69	PASS	Dataset PASS	0
14T_PL_4602.las	LAS 1.4, PDRF 6	PASS	0	0	PASS	PASS	0 / 69	PASS	Dataset PASS	0
14T_PL_4603.las	LAS 1.4, PDRF 6	PASS	0	0	PASS	PASS	0 / 69	PASS	Dataset PASS	0
14T_PL_4604.las	LAS 1.4, PDRF 6	PASS	0	0	PASS	PASS	0 / 69	PASS	Dataset PASS	0
14T_PL_4605.las	LAS 1.4, PDRF 6	PASS	0	0	PASS	PASS	0 / 69	PASS	Dataset PASS	0
14T_PL_4606.las	LAS 1.4, PDRF 6	PASS	0	0	PASS	PASS	0 / 69	PASS	Dataset PASS	0
14T_PL_4607.las	LAS 1.4, PDRF 6	PASS	0	0	PASS	PASS	0 / 69	PASS	Dataset PASS	0
14T_PL_4608.las	LAS 1.4, PDRF 6	PASS	0	0	PASS	PASS	0 / 69	PASS	Dataset PASS	0

DPH-1.1 Report on ASPRS LAS File Format (Tiled Data) - Compliance - continued

File	LAS Version/PDRF	System ID	Legacy Point Count	Legacy Return Counts	File Source ID	Global Encoding	VLRs / EVLRs	WKT	Intensity	Point Count with Bad Return Info
14T_PL_4609.las	LAS 1.4, PDRF 6	PASS	0	0	PASS	PASS	0 / 69	PASS	Dataset PASS	0
14T_PL_4610.las	LAS 1.4, PDRF 6	PASS	0	0	PASS	PASS	0 / 69	PASS	Dataset PASS	0
14T_PL_4611.las	LAS 1.4, PDRF 6	PASS	0	0	PASS	PASS	0 / 69	PASS	Dataset PASS	0
14T_PL_4612.las	LAS 1.4, PDRF 6	PASS	0	0	PASS	PASS	0 / 69	PASS	Dataset PASS	0
14T_PL_4613.las	LAS 1.4, PDRF 6	PASS	0	0	PASS	PASS	0 / 69	PASS	Dataset PASS	0
14T_PL_4614.las	LAS 1.4, PDRF 6	PASS	0	0	PASS	PASS	0 / 69	PASS	Dataset PASS	0
14T_PL_4615.las	LAS 1.4, PDRF 6	PASS	0	0	PASS	PASS	0 / 69	PASS	Dataset PASS	0
14T_PL_4616.las	LAS 1.4, PDRF 6	PASS	0	0	PASS	PASS	0 / 69	PASS	Dataset PASS	0
14T_PL_4617.las	LAS 1.4, PDRF 6	PASS	0	0	PASS	PASS	0 / 69	PASS	Dataset PASS	0
14T_PL_4618.las	LAS 1.4, PDRF 6	PASS	0	0	PASS	PASS	0 / 69	PASS	Dataset PASS	0
14T_PL_4619.las	LAS 1.4, PDRF 6	PASS	0	0	PASS	PASS	0 / 69	PASS	Dataset PASS	0
14T_PL_4620.las	LAS 1.4, PDRF 6	PASS	0	0	PASS	PASS	0 / 69	PASS	Dataset PASS	0
14T_PL_4621.las	LAS 1.4, PDRF 6	PASS	0	0	PASS	PASS	0 / 69	PASS	Dataset PASS	0
14T_PL_4622.las	LAS 1.4, PDRF 6	PASS	0	0	PASS	PASS	0 / 69	PASS	Dataset PASS	0
14T_PL_4623.las	LAS 1.4, PDRF 6	PASS	0	0	PASS	PASS	0 / 69	PASS	Dataset PASS	0
14T_PL_4624.las	LAS 1.4, PDRF 6	PASS	0	0	PASS	PASS	0 / 69	PASS	Dataset PASS	0
14T_PL_4625.las	LAS 1.4, PDRF 6	PASS	0	0	PASS	PASS	0 / 69	PASS	Dataset PASS	0
14T_PL_4626.las	LAS 1.4, PDRF 6	PASS	0	0	PASS	PASS	0 / 69	PASS	Dataset PASS	0
14T_PL_4627.las	LAS 1.4, PDRF 6	PASS	0	0	PASS	PASS	0 / 69	PASS	Dataset PASS	0
14T_PL_4628.las	LAS 1.4, PDRF 6	PASS	0	0	PASS	PASS	0 / 69	PASS	Dataset PASS	0
14T_PL_4629.las	LAS 1.4, PDRF 6	PASS	0	0	PASS	PASS	0 / 69	PASS	Dataset PASS	0
14T_PL_4630.las	LAS 1.4, PDRF 6	PASS	0	0	PASS	PASS	0 / 69	PASS	Dataset PASS	0
14T_PL_4631.las	LAS 1.4, PDRF 6	PASS	0	0	PASS	PASS	0 / 69	PASS	Dataset PASS	0
14T_PL_4632.las	LAS 1.4, PDRF 6	PASS	0	0	PASS	PASS	0 / 69	PASS	Dataset PASS	0
14T_PL_4633.las	LAS 1.4, PDRF 6	PASS	0	0	PASS	PASS	0 / 69	PASS	Dataset PASS	0
14T_PL_4634.las	LAS 1.4, PDRF 6	PASS	0	0	PASS	PASS	0 / 69	PASS	Dataset PASS	0
14T_PL_4635.las	LAS 1.4, PDRF 6	PASS	0	0	PASS	PASS	0 / 69	PASS	Dataset PASS	0
14T_PL_4636.las	LAS 1.4, PDRF 6	PASS	0	0	PASS	PASS	0 / 69	PASS	Dataset PASS	0
14T_PL_4637.las	LAS 1.4, PDRF 6	PASS	0	0	PASS	PASS	0 / 69	PASS	Dataset PASS	0
14T_PL_4638.las	LAS 1.4, PDRF 6	PASS	0	0	PASS	PASS	0 / 69	PASS	Dataset PASS	0
14T_PL_4639.las	LAS 1.4, PDRF 6	PASS	0	0	PASS	PASS	0 / 69	PASS	Dataset PASS	0
14T_PL_4640.las	LAS 1.4, PDRF 6	PASS	0	0	PASS	PASS	0 / 69	PASS	Dataset PASS	0
14T_PL_4641.las	LAS 1.4, PDRF 6	PASS	0	0	PASS	PASS	0 / 69	PASS	Dataset PASS	0
14T_PL_4642.las	LAS 1.4, PDRF 6	PASS	0	0	PASS	PASS	0 / 69	PASS	Dataset PASS	0
14T_PL_4643.las	LAS 1.4, PDRF 6	PASS	0	0	PASS	PASS	0 / 69	PASS	Dataset PASS	0
14T_PL_4644.las	LAS 1.4, PDRF 6	PASS	0	0	PASS	PASS	0 / 69	PASS	Dataset PASS	0
14T_PL_4645.las	LAS 1.4, PDRF 6	PASS	0	0	PASS	PASS	0 / 261	PASS	Dataset PASS	0
14T_PL_4700.las	LAS 1.4, PDRF 6	PASS	0	0	PASS	PASS	0 / 69	PASS	Dataset PASS	0
14T_PL_4701.las	LAS 1.4, PDRF 6	PASS	0	0	PASS	PASS	0 / 69	PASS	Dataset PASS	0
14T_PL_4702.las	LAS 1.4, PDRF 6	PASS	0	0	PASS	PASS	0 / 69	PASS	Dataset PASS	0
14T_PL_4703.las	LAS 1.4, PDRF 6	PASS	0	0	PASS	PASS	0 / 69	PASS	Dataset PASS	0
14T_PL_4704.las	LAS 1.4, PDRF 6	PASS	0	0	PASS	PASS	0 / 69	PASS	Dataset PASS	0
14T_PL_4705.las	LAS 1.4, PDRF 6	PASS	0	0	PASS	PASS	0 / 69	PASS	Dataset PASS	0
14T_PL_4706.las	LAS 1.4, PDRF 6	PASS	0	0	PASS	PASS	0 / 69	PASS	Dataset PASS	0
14T_PL_4707.las	LAS 1.4, PDRF 6	PASS	0	0	PASS	PASS	0 / 69	PASS	Dataset PASS	0
14T_PL_4708.las	LAS 1.4, PDRF 6	PASS	0	0	PASS	PASS	0 / 69	PASS	Dataset PASS	0
14T_PL_4709.las	LAS 1.4, PDRF 6	PASS	0	0	PASS	PASS	0 / 69	PASS	Dataset PASS	0
14T_PL_4710.las	LAS 1.4, PDRF 6	PASS	0	0	PASS	PASS	0 / 69	PASS	Dataset PASS	0
14T_PL_4711.las	LAS 1.4, PDRF 6	PASS	0	0	PASS	PASS	0 / 69	PASS	Dataset PASS	0

DPH-1.1 Report on ASPRS LAS File Format (Tiled Data) - Compliance - continued

File	LAS Version/PDRF	System ID	Legacy Point Count	Legacy Return Counts	File Source ID	Global Encoding	VLRs / EVLRs	WKT	Intensity	Point Count with Bad Return Info
14T_PL_4712.las	LAS 1.4, PDRF 6	PASS	0	0	PASS	PASS	0 / 69	PASS	Dataset PASS	0
14T_PL_4713.las	LAS 1.4, PDRF 6	PASS	0	0	PASS	PASS	0 / 69	PASS	Dataset PASS	0
14T_PL_4714.las	LAS 1.4, PDRF 6	PASS	0	0	PASS	PASS	0 / 69	PASS	Dataset PASS	0
14T_PL_4715.las	LAS 1.4, PDRF 6	PASS	0	0	PASS	PASS	0 / 69	PASS	Dataset PASS	0
14T_PL_4716.las	LAS 1.4, PDRF 6	PASS	0	0	PASS	PASS	0 / 69	PASS	Dataset PASS	0
14T_PL_4717.las	LAS 1.4, PDRF 6	PASS	0	0	PASS	PASS	0 / 69	PASS	Dataset PASS	0
14T_PL_4718.las	LAS 1.4, PDRF 6	PASS	0	0	PASS	PASS	0 / 69	PASS	Dataset PASS	0
14T_PL_4719.las	LAS 1.4, PDRF 6	PASS	0	0	PASS	PASS	0 / 69	PASS	Dataset PASS	0
14T_PL_4720.las	LAS 1.4, PDRF 6	PASS	0	0	PASS	PASS	0 / 69	PASS	Dataset PASS	0
14T_PL_4721.las	LAS 1.4, PDRF 6	PASS	0	0	PASS	PASS	0 / 69	PASS	Dataset PASS	0
14T_PL_4722.las	LAS 1.4, PDRF 6	PASS	0	0	PASS	PASS	0 / 69	PASS	Dataset PASS	0
14T_PL_4723.las	LAS 1.4, PDRF 6	PASS	0	0	PASS	PASS	0 / 69	PASS	Dataset PASS	0
14T_PL_4724.las	LAS 1.4, PDRF 6	PASS	0	0	PASS	PASS	0 / 69	PASS	Dataset PASS	0
14T_PL_4725.las	LAS 1.4, PDRF 6	PASS	0	0	PASS	PASS	0 / 69	PASS	Dataset PASS	0
14T_PL_4726.las	LAS 1.4, PDRF 6	PASS	0	0	PASS	PASS	0 / 69	PASS	Dataset PASS	0
14T_PL_4727.las	LAS 1.4, PDRF 6	PASS	0	0	PASS	PASS	0 / 69	PASS	Dataset PASS	0
14T_PL_4728.las	LAS 1.4, PDRF 6	PASS	0	0	PASS	PASS	0 / 69	PASS	Dataset PASS	0
14T_PL_4729.las	LAS 1.4, PDRF 6	PASS	0	0	PASS	PASS	0 / 69	PASS	Dataset PASS	0
14T_PL_4730.las	LAS 1.4, PDRF 6	PASS	0	0	PASS	PASS	0 / 69	PASS	Dataset PASS	0
14T_PL_4731.las	LAS 1.4, PDRF 6	PASS	0	0	PASS	PASS	0 / 69	PASS	Dataset PASS	0
14T_PL_4732.las	LAS 1.4, PDRF 6	PASS	0	0	PASS	PASS	0 / 69	PASS	Dataset PASS	0
14T_PL_4733.las	LAS 1.4, PDRF 6	PASS	0	0	PASS	PASS	0 / 69	PASS	Dataset PASS	0
14T_PL_4734.las	LAS 1.4, PDRF 6	PASS	0	0	PASS	PASS	0 / 69	PASS	Dataset PASS	0
14T_PL_4735.las	LAS 1.4, PDRF 6	PASS	0	0	PASS	PASS	0 / 69	PASS	Dataset PASS	0
14T_PL_4736.las	LAS 1.4, PDRF 6	PASS	0	0	PASS	PASS	0 / 69	PASS	Dataset PASS	0
14T_PL_4737.las	LAS 1.4, PDRF 6	PASS	0	0	PASS	PASS	0 / 69	PASS	Dataset PASS	0
14T_PL_4738.las	LAS 1.4, PDRF 6	PASS	0	0	PASS	PASS	0 / 69	PASS	Dataset PASS	0
14T_PL_4739.las	LAS 1.4, PDRF 6	PASS	0	0	PASS	PASS	0 / 69	PASS	Dataset PASS	0
14T_PL_4740.las	LAS 1.4, PDRF 6	PASS	0	0	PASS	PASS	0 / 69	PASS	Dataset PASS	0
14T_PL_4741.las	LAS 1.4, PDRF 6	PASS	0	0	PASS	PASS	0 / 69	PASS	Dataset PASS	0
14T_PL_4742.las	LAS 1.4, PDRF 6	PASS	0	0	PASS	PASS	0 / 261	PASS	Dataset PASS	0
14T_PL_4743.las	LAS 1.4, PDRF 6	PASS	0	0	PASS	PASS	0 / 261	PASS	Dataset PASS	0
14T_PL_4744.las	LAS 1.4, PDRF 6	PASS	0	0	PASS	PASS	0 / 261	PASS	Dataset PASS	0
14T_PL_4745.las	LAS 1.4, PDRF 6	PASS	0	0	PASS	PASS	0 / 261	PASS	Dataset PASS	0
14T_PL_4800.las	LAS 1.4, PDRF 6	PASS	0	0	PASS	PASS	0 / 69	PASS	Dataset PASS	0
14T_PL_4801.las	LAS 1.4, PDRF 6	PASS	0	0	PASS	PASS	0 / 69	PASS	Dataset PASS	0
14T_PL_4802.las	LAS 1.4, PDRF 6	PASS	0	0	PASS	PASS	0 / 69	PASS	Dataset PASS	0
14T_PL_4803.las	LAS 1.4, PDRF 6	PASS	0	0	PASS	PASS	0 / 69	PASS	Dataset PASS	0
14T_PL_4804.las	LAS 1.4, PDRF 6	PASS	0	0	PASS	PASS	0 / 69	PASS	Dataset PASS	0
14T_PL_4805.las	LAS 1.4, PDRF 6	PASS	0	0	PASS	PASS	0 / 69	PASS	Dataset PASS	0
14T_PL_4806.las	LAS 1.4, PDRF 6	PASS	0	0	PASS	PASS	0 / 69	PASS	Dataset PASS	0
14T_PL_4807.las	LAS 1.4, PDRF 6	PASS	0	0	PASS	PASS	0 / 69	PASS	Dataset PASS	0
14T_PL_4808.las	LAS 1.4, PDRF 6	PASS	0	0	PASS	PASS	0 / 69	PASS	Dataset PASS	0
14T_PL_4809.las	LAS 1.4, PDRF 6	PASS	0	0	PASS	PASS	0 / 69	PASS	Dataset PASS	0
14T_PL_4810.las	LAS 1.4, PDRF 6	PASS	0	0	PASS	PASS	0 / 69	PASS	Dataset PASS	0
14T_PL_4811.las	LAS 1.4, PDRF 6	PASS	0	0	PASS	PASS	0 / 69	PASS	Dataset PASS	0
14T_PL_4812.las	LAS 1.4, PDRF 6	PASS	0	0	PASS	PASS	0 / 69	PASS	Dataset PASS	0
14T_PL_4813.las	LAS 1.4, PDRF 6	PASS	0	0	PASS	PASS	0 / 69	PASS	Dataset PASS	0
14T_PL_4814.las	LAS 1.4, PDRF 6	PASS	0	0	PASS	PASS	0 / 69	PASS	Dataset PASS	0

DPH-1.1 Report on ASPRS LAS File Format (Tiled Data) - Compliance - continued

File	LAS Version/PDRF	System ID	Legacy Point Count	Legacy Return Counts	File Source ID	Global Encoding	VLRs / EVLRs	WKT	Intensity	Point Count with Bad Return Info
14T_PL_4815.las	LAS 1.4, PDRF 6	PASS	0	0	PASS	PASS	0 / 69	PASS	Dataset PASS	0
14T_PL_4816.las	LAS 1.4, PDRF 6	PASS	0	0	PASS	PASS	0 / 69	PASS	Dataset PASS	0
14T_PL_4817.las	LAS 1.4, PDRF 6	PASS	0	0	PASS	PASS	0 / 69	PASS	Dataset PASS	0
14T_PL_4818.las	LAS 1.4, PDRF 6	PASS	0	0	PASS	PASS	0 / 69	PASS	Dataset PASS	0
14T_PL_4819.las	LAS 1.4, PDRF 6	PASS	0	0	PASS	PASS	0 / 69	PASS	Dataset PASS	0
14T_PL_4820.las	LAS 1.4, PDRF 6	PASS	0	0	PASS	PASS	0 / 69	PASS	Dataset PASS	0
14T_PL_4821.las	LAS 1.4, PDRF 6	PASS	0	0	PASS	PASS	0 / 69	PASS	Dataset PASS	0
14T_PL_4822.las	LAS 1.4, PDRF 6	PASS	0	0	PASS	PASS	0 / 69	PASS	Dataset PASS	0
14T_PL_4823.las	LAS 1.4, PDRF 6	PASS	0	0	PASS	PASS	0 / 69	PASS	Dataset PASS	0
14T_PL_4824.las	LAS 1.4, PDRF 6	PASS	0	0	PASS	PASS	0 / 69	PASS	Dataset PASS	0
14T_PL_4825.las	LAS 1.4, PDRF 6	PASS	0	0	PASS	PASS	0 / 69	PASS	Dataset PASS	0
14T_PL_4826.las	LAS 1.4, PDRF 6	PASS	0	0	PASS	PASS	0 / 69	PASS	Dataset PASS	0
14T_PL_4827.las	LAS 1.4, PDRF 6	PASS	0	0	PASS	PASS	0 / 69	PASS	Dataset PASS	0
14T_PL_4828.las	LAS 1.4, PDRF 6	PASS	0	0	PASS	PASS	0 / 69	PASS	Dataset PASS	0
14T_PL_4829.las	LAS 1.4, PDRF 6	PASS	0	0	PASS	PASS	0 / 69	PASS	Dataset PASS	0
14T_PL_4830.las	LAS 1.4, PDRF 6	PASS	0	0	PASS	PASS	0 / 69	PASS	Dataset PASS	0
14T_PL_4831.las	LAS 1.4, PDRF 6	PASS	0	0	PASS	PASS	0 / 69	PASS	Dataset PASS	0
14T_PL_4832.las	LAS 1.4, PDRF 6	PASS	0	0	PASS	PASS	0 / 69	PASS	Dataset PASS	0
14T_PL_4833.las	LAS 1.4, PDRF 6	PASS	0	0	PASS	PASS	0 / 69	PASS	Dataset PASS	0
14T_PL_4834.las	LAS 1.4, PDRF 6	PASS	0	0	PASS	PASS	0 / 69	PASS	Dataset PASS	0
14T_PL_4835.las	LAS 1.4, PDRF 6	PASS	0	0	PASS	PASS	0 / 69	PASS	Dataset PASS	0
14T_PL_4836.las	LAS 1.4, PDRF 6	PASS	0	0	PASS	PASS	0 / 69	PASS	Dataset PASS	0
14T_PL_4837.las	LAS 1.4, PDRF 6	PASS	0	0	PASS	PASS	0 / 69	PASS	Dataset PASS	0
14T_PL_4838.las	LAS 1.4, PDRF 6	PASS	0	0	PASS	PASS	0 / 69	PASS	Dataset PASS	0
14T_PL_4839.las	LAS 1.4, PDRF 6	PASS	0	0	PASS	PASS	0 / 69	PASS	Dataset PASS	0
14T_PL_4840.las	LAS 1.4, PDRF 6	PASS	0	0	PASS	PASS	0 / 69	PASS	Dataset PASS	0
14T_PL_4841.las	LAS 1.4, PDRF 6	PASS	0	0	PASS	PASS	0 / 69	PASS	Dataset PASS	0
14T_PL_4842.las	LAS 1.4, PDRF 6	PASS	0	0	PASS	PASS	0 / 261	PASS	Dataset PASS	0
14T_PL_4843.las	LAS 1.4, PDRF 6	PASS	0	0	PASS	PASS	0 / 261	PASS	Dataset PASS	0
14T_PL_4844.las	LAS 1.4, PDRF 6	PASS	0	0	PASS	PASS	0 / 69	PASS	Dataset PASS	0
14T_PL_4845.las	LAS 1.4, PDRF 6	PASS	0	0	PASS	PASS	0 / 69	PASS	Dataset PASS	0
14T_PL_4900.las	LAS 1.4, PDRF 6	PASS	0	0	PASS	PASS	0 / 69	PASS	Dataset PASS	0
14T_PL_4901.las	LAS 1.4, PDRF 6	PASS	0	0	PASS	PASS	0 / 69	PASS	Dataset PASS	0
14T_PL_4902.las	LAS 1.4, PDRF 6	PASS	0	0	PASS	PASS	0 / 69	PASS	Dataset PASS	0
14T_PL_4903.las	LAS 1.4, PDRF 6	PASS	0	0	PASS	PASS	0 / 69	PASS	Dataset PASS	0
14T_PL_4904.las	LAS 1.4, PDRF 6	PASS	0	0	PASS	PASS	0 / 69	PASS	Dataset PASS	0
14T_PL_4905.las	LAS 1.4, PDRF 6	PASS	0	0	PASS	PASS	0 / 69	PASS	Dataset PASS	0
14T_PL_4906.las	LAS 1.4, PDRF 6	PASS	0	0	PASS	PASS	0 / 69	PASS	Dataset PASS	0
14T_PL_4907.las	LAS 1.4, PDRF 6	PASS	0	0	PASS	PASS	0 / 69	PASS	Dataset PASS	0
14T_PL_4908.las	LAS 1.4, PDRF 6	PASS	0	0	PASS	PASS	0 / 69	PASS	Dataset PASS	0
14T_PL_4909.las	LAS 1.4, PDRF 6	PASS	0	0	PASS	PASS	0 / 69	PASS	Dataset PASS	0
14T_PL_4910.las	LAS 1.4, PDRF 6	PASS	0	0	PASS	PASS	0 / 69	PASS	Dataset PASS	0
14T_PL_4911.las	LAS 1.4, PDRF 6	PASS	0	0	PASS	PASS	0 / 69	PASS	Dataset PASS	0
14T_PL_4912.las	LAS 1.4, PDRF 6	PASS	0	0	PASS	PASS	0 / 69	PASS	Dataset PASS	0
14T_PL_4913.las	LAS 1.4, PDRF 6	PASS	0	0	PASS	PASS	0 / 69	PASS	Dataset PASS	0
14T_PL_4914.las	LAS 1.4, PDRF 6	PASS	0	0	PASS	PASS	0 / 69	PASS	Dataset PASS	0
14T_PL_4915.las	LAS 1.4, PDRF 6	PASS	0	0	PASS	PASS	0 / 69	PASS	Dataset PASS	0
14T_PL_4916.las	LAS 1.4, PDRF 6	PASS	0	0	PASS	PASS	0 / 69	PASS	Dataset PASS	0
14T_PL_4917.las	LAS 1.4, PDRF 6	PASS	0	0	PASS	PASS	0 / 69	PASS	Dataset PASS	0

DPH-1.1 Report on ASPRS LAS File Format (Tiled Data) - Compliance - continued

File	LAS Version/PDRF	System ID	Legacy Point Count	Legacy Return Counts	File Source ID	Global Encoding	VLRs / EVLRs	WKT	Intensity	Point Count with Bad Return Info
14T_PL_4918.las	LAS 1.4, PDRF 6	PASS	0	0	PASS	PASS	0 / 69	PASS	Dataset PASS	0
14T_PL_4919.las	LAS 1.4, PDRF 6	PASS	0	0	PASS	PASS	0 / 69	PASS	Dataset PASS	0
14T_PL_4920.las	LAS 1.4, PDRF 6	PASS	0	0	PASS	PASS	0 / 69	PASS	Dataset PASS	0
14T_PL_4921.las	LAS 1.4, PDRF 6	PASS	0	0	PASS	PASS	0 / 69	PASS	Dataset PASS	0
14T_PL_4922.las	LAS 1.4, PDRF 6	PASS	0	0	PASS	PASS	0 / 69	PASS	Dataset PASS	0
14T_PL_4923.las	LAS 1.4, PDRF 6	PASS	0	0	PASS	PASS	0 / 69	PASS	Dataset PASS	0
14T_PL_4924.las	LAS 1.4, PDRF 6	PASS	0	0	PASS	PASS	0 / 69	PASS	Dataset PASS	0
14T_PL_4925.las	LAS 1.4, PDRF 6	PASS	0	0	PASS	PASS	0 / 69	PASS	Dataset PASS	0
14T_PL_4926.las	LAS 1.4, PDRF 6	PASS	0	0	PASS	PASS	0 / 69	PASS	Dataset PASS	0
14T_PL_4927.las	LAS 1.4, PDRF 6	PASS	0	0	PASS	PASS	0 / 69	PASS	Dataset PASS	0
14T_PL_4928.las	LAS 1.4, PDRF 6	PASS	0	0	PASS	PASS	0 / 69	PASS	Dataset PASS	0
14T_PL_4929.las	LAS 1.4, PDRF 6	PASS	0	0	PASS	PASS	0 / 69	PASS	Dataset PASS	0
14T_PL_4930.las	LAS 1.4, PDRF 6	PASS	0	0	PASS	PASS	0 / 69	PASS	Dataset PASS	0
14T_PL_4931.las	LAS 1.4, PDRF 6	PASS	0	0	PASS	PASS	0 / 69	PASS	Dataset PASS	0
14T_PL_4932.las	LAS 1.4, PDRF 6	PASS	0	0	PASS	PASS	0 / 69	PASS	Dataset PASS	0
14T_PL_4933.las	LAS 1.4, PDRF 6	PASS	0	0	PASS	PASS	0 / 69	PASS	Dataset PASS	0
14T_PL_4934.las	LAS 1.4, PDRF 6	PASS	0	0	PASS	PASS	0 / 69	PASS	Dataset PASS	0
14T_PL_4935.las	LAS 1.4, PDRF 6	PASS	0	0	PASS	PASS	0 / 69	PASS	Dataset PASS	0
14T_PL_4936.las	LAS 1.4, PDRF 6	PASS	0	0	PASS	PASS	0 / 69	PASS	Dataset PASS	0
14T_PL_4937.las	LAS 1.4, PDRF 6	PASS	0	0	PASS	PASS	0 / 69	PASS	Dataset PASS	0
14T_PL_4938.las	LAS 1.4, PDRF 6	PASS	0	0	PASS	PASS	0 / 69	PASS	Dataset PASS	0
14T_PL_4939.las	LAS 1.4, PDRF 6	PASS	0	0	PASS	PASS	0 / 69	PASS	Dataset PASS	0
14T_PL_4940.las	LAS 1.4, PDRF 6	PASS	0	0	PASS	PASS	0 / 69	PASS	Dataset PASS	0
14T_PL_4941.las	LAS 1.4, PDRF 6	PASS	0	0	PASS	PASS	0 / 69	PASS	Dataset PASS	0
14T_PL_4942.las	LAS 1.4, PDRF 6	PASS	0	0	PASS	PASS	0 / 261	PASS	Dataset PASS	0
14T_PL_4943.las	LAS 1.4, PDRF 6	PASS	0	0	PASS	PASS	0 / 69	PASS	Dataset PASS	0
14T_PL_4944.las	LAS 1.4, PDRF 6	PASS	0	0	PASS	PASS	0 / 69	PASS	Dataset PASS	0
14T_PL_4945.las	LAS 1.4, PDRF 6	PASS	0	0	PASS	PASS	0 / 69	PASS	Dataset PASS	0
14T_PL_5000.las	LAS 1.4, PDRF 6	PASS	0	0	PASS	PASS	0 / 69	PASS	Dataset PASS	0
14T_PL_5001.las	LAS 1.4, PDRF 6	PASS	0	0	PASS	PASS	0 / 69	PASS	Dataset PASS	0
14T_PL_5002.las	LAS 1.4, PDRF 6	PASS	0	0	PASS	PASS	0 / 69	PASS	Dataset PASS	0
14T_PL_5003.las	LAS 1.4, PDRF 6	PASS	0	0	PASS	PASS	0 / 69	PASS	Dataset PASS	0
14T_PL_5004.las	LAS 1.4, PDRF 6	PASS	0	0	PASS	PASS	0 / 69	PASS	Dataset PASS	0
14T_PL_5005.las	LAS 1.4, PDRF 6	PASS	0	0	PASS	PASS	0 / 69	PASS	Dataset PASS	0
14T_PL_5006.las	LAS 1.4, PDRF 6	PASS	0	0	PASS	PASS	0 / 69	PASS	Dataset PASS	0
14T_PL_5007.las	LAS 1.4, PDRF 6	PASS	0	0	PASS	PASS	0 / 69	PASS	Dataset PASS	0
14T_PL_5008.las	LAS 1.4, PDRF 6	PASS	0	0	PASS	PASS	0 / 69	PASS	Dataset PASS	0
14T_PL_5009.las	LAS 1.4, PDRF 6	PASS	0	0	PASS	PASS	0 / 69	PASS	Dataset PASS	0
14T_PL_5010.las	LAS 1.4, PDRF 6	PASS	0	0	PASS	PASS	0 / 69	PASS	Dataset PASS	0
14T_PL_5011.las	LAS 1.4, PDRF 6	PASS	0	0	PASS	PASS	0 / 69	PASS	Dataset PASS	0
14T_PL_5012.las	LAS 1.4, PDRF 6	PASS	0	0	PASS	PASS	0 / 69	PASS	Dataset PASS	0
14T_PL_5013.las	LAS 1.4, PDRF 6	PASS	0	0	PASS	PASS	0 / 69	PASS	Dataset PASS	0
14T_PL_5014.las	LAS 1.4, PDRF 6	PASS	0	0	PASS	PASS	0 / 69	PASS	Dataset PASS	0
14T_PL_5015.las	LAS 1.4, PDRF 6	PASS	0	0	PASS	PASS	0 / 69	PASS	Dataset PASS	0
14T_PL_5016.las	LAS 1.4, PDRF 6	PASS	0	0	PASS	PASS	0 / 69	PASS	Dataset PASS	0
14T_PL_5017.las	LAS 1.4, PDRF 6	PASS	0	0	PASS	PASS	0 / 69	PASS	Dataset PASS	0
14T_PL_5018.las	LAS 1.4, PDRF 6	PASS	0	0	PASS	PASS	0 / 69	PASS	Dataset PASS	0
14T_PL_5019.las	LAS 1.4, PDRF 6	PASS	0	0	PASS	PASS	0 / 69	PASS	Dataset PASS	0
14T_PL_5020.las	LAS 1.4, PDRF 6	PASS	0	0	PASS	PASS	0 / 69	PASS	Dataset PASS	0

DPH-1.1 Report on ASPRS LAS File Format (Tiled Data) - Compliance - continued

File	LAS Version/PDRF	System ID	Legacy Point Count	Legacy Return Counts	File Source ID	Global Encoding	VLRs / EVLRs	WKT	Intensity	Point Count with Bad Return Info
14T_PL_5021.las	LAS 1.4, PDRF 6	PASS	0	0	PASS	PASS	0 / 69	PASS	Dataset PASS	0
14T_PL_5022.las	LAS 1.4, PDRF 6	PASS	0	0	PASS	PASS	0 / 69	PASS	Dataset PASS	0
14T_PL_5023.las	LAS 1.4, PDRF 6	PASS	0	0	PASS	PASS	0 / 69	PASS	Dataset PASS	0
14T_PL_5024.las	LAS 1.4, PDRF 6	PASS	0	0	PASS	PASS	0 / 69	PASS	Dataset PASS	0
14T_PL_5025.las	LAS 1.4, PDRF 6	PASS	0	0	PASS	PASS	0 / 69	PASS	Dataset PASS	0
14T_PL_5026.las	LAS 1.4, PDRF 6	PASS	0	0	PASS	PASS	0 / 69	PASS	Dataset PASS	0
14T_PL_5027.las	LAS 1.4, PDRF 6	PASS	0	0	PASS	PASS	0 / 69	PASS	Dataset PASS	0
14T_PL_5028.las	LAS 1.4, PDRF 6	PASS	0	0	PASS	PASS	0 / 69	PASS	Dataset PASS	0
14T_PL_5029.las	LAS 1.4, PDRF 6	PASS	0	0	PASS	PASS	0 / 69	PASS	Dataset PASS	0
14T_PL_5030.las	LAS 1.4, PDRF 6	PASS	0	0	PASS	PASS	0 / 69	PASS	Dataset PASS	0
14T_PL_5031.las	LAS 1.4, PDRF 6	PASS	0	0	PASS	PASS	0 / 69	PASS	Dataset PASS	0
14T_PL_5032.las	LAS 1.4, PDRF 6	PASS	0	0	PASS	PASS	0 / 69	PASS	Dataset PASS	0
14T_PL_5033.las	LAS 1.4, PDRF 6	PASS	0	0	PASS	PASS	0 / 69	PASS	Dataset PASS	0
14T_PL_5034.las	LAS 1.4, PDRF 6	PASS	0	0	PASS	PASS	0 / 69	PASS	Dataset PASS	0
14T_PL_5035.las	LAS 1.4, PDRF 6	PASS	0	0	PASS	PASS	0 / 69	PASS	Dataset PASS	0
14T_PL_5036.las	LAS 1.4, PDRF 6	PASS	0	0	PASS	PASS	0 / 69	PASS	Dataset PASS	0
14T_PL_5037.las	LAS 1.4, PDRF 6	PASS	0	0	PASS	PASS	0 / 69	PASS	Dataset PASS	0
14T_PL_5038.las	LAS 1.4, PDRF 6	PASS	0	0	PASS	PASS	0 / 69	PASS	Dataset PASS	0
14T_PL_5039.las	LAS 1.4, PDRF 6	PASS	0	0	PASS	PASS	0 / 69	PASS	Dataset PASS	0
14T_PL_5040.las	LAS 1.4, PDRF 6	PASS	0	0	PASS	PASS	0 / 69	PASS	Dataset PASS	0
14T_PL_5041.las	LAS 1.4, PDRF 6	PASS	0	0	PASS	PASS	0 / 69	PASS	Dataset PASS	0
14T_PL_5042.las	LAS 1.4, PDRF 6	PASS	0	0	PASS	PASS	0 / 69	PASS	Dataset PASS	0
14T_PL_5043.las	LAS 1.4, PDRF 6	PASS	0	0	PASS	PASS	0 / 69	PASS	Dataset PASS	0
14T_PL_5044.las	LAS 1.4, PDRF 6	PASS	0	0	PASS	PASS	0 / 69	PASS	Dataset PASS	0
14T_PL_5045.las	LAS 1.4, PDRF 6	PASS	0	0	PASS	PASS	0 / 69	PASS	Dataset PASS	0
14T_PL_5100.las	LAS 1.4, PDRF 6	PASS	0	0	PASS	PASS	0 / 69	PASS	Dataset PASS	0
14T_PL_5101.las	LAS 1.4, PDRF 6	PASS	0	0	PASS	PASS	0 / 69	PASS	Dataset PASS	0
14T_PL_5102.las	LAS 1.4, PDRF 6	PASS	0	0	PASS	PASS	0 / 69	PASS	Dataset PASS	0
14T_PL_5103.las	LAS 1.4, PDRF 6	PASS	0	0	PASS	PASS	0 / 69	PASS	Dataset PASS	0
14T_PL_5104.las	LAS 1.4, PDRF 6	PASS	0	0	PASS	PASS	0 / 69	PASS	Dataset PASS	0
14T_PL_5105.las	LAS 1.4, PDRF 6	PASS	0	0	PASS	PASS	0 / 69	PASS	Dataset PASS	0
14T_PL_5106.las	LAS 1.4, PDRF 6	PASS	0	0	PASS	PASS	0 / 69	PASS	Dataset PASS	0
14T_PL_5107.las	LAS 1.4, PDRF 6	PASS	0	0	PASS	PASS	0 / 69	PASS	Dataset PASS	0
14T_PL_5108.las	LAS 1.4, PDRF 6	PASS	0	0	PASS	PASS	0 / 69	PASS	Dataset PASS	0
14T_PL_5109.las	LAS 1.4, PDRF 6	PASS	0	0	PASS	PASS	0 / 69	PASS	Dataset PASS	0
14T_PL_5110.las	LAS 1.4, PDRF 6	PASS	0	0	PASS	PASS	0 / 69	PASS	Dataset PASS	0
14T_PL_5111.las	LAS 1.4, PDRF 6	PASS	0	0	PASS	PASS	0 / 69	PASS	Dataset PASS	0
14T_PL_5112.las	LAS 1.4, PDRF 6	PASS	0	0	PASS	PASS	0 / 69	PASS	Dataset PASS	0
14T_PL_5113.las	LAS 1.4, PDRF 6	PASS	0	0	PASS	PASS	0 / 69	PASS	Dataset PASS	0
14T_PL_5114.las	LAS 1.4, PDRF 6	PASS	0	0	PASS	PASS	0 / 69	PASS	Dataset PASS	0
14T_PL_5115.las	LAS 1.4, PDRF 6	PASS	0	0	PASS	PASS	0 / 69	PASS	Dataset PASS	0
14T_PL_5116.las	LAS 1.4, PDRF 6	PASS	0	0	PASS	PASS	0 / 69	PASS	Dataset PASS	0
14T_PL_5117.las	LAS 1.4, PDRF 6	PASS	0	0	PASS	PASS	0 / 69	PASS	Dataset PASS	0
14T_PL_5118.las	LAS 1.4, PDRF 6	PASS	0	0	PASS	PASS	0 / 69	PASS	Dataset PASS	0
14T_PL_5119.las	LAS 1.4, PDRF 6	PASS	0	0	PASS	PASS	0 / 69	PASS	Dataset PASS	0
14T_PL_5120.las	LAS 1.4, PDRF 6	PASS	0	0	PASS	PASS	0 / 69	PASS	Dataset PASS	0
14T_PL_5121.las	LAS 1.4, PDRF 6	PASS	0	0	PASS	PASS	0 / 69	PASS	Dataset PASS	0
14T_PL_5122.las	LAS 1.4, PDRF 6	PASS	0	0	PASS	PASS	0 / 69	PASS	Dataset PASS	0
14T_PL_5123.las	LAS 1.4, PDRF 6	PASS	0	0	PASS	PASS	0 / 69	PASS	Dataset PASS	0

DPH-1.1 Report on ASPRS LAS File Format (Tiled Data) - Compliance - continued

File	LAS Version/PDRF	System ID	Legacy Point Count	Legacy Return Counts	File Source ID	Global Encoding	VLRs / EVLRs	WKT	Intensity	Point Count with Bad Return Info
14T_PL_5124.las	LAS 1.4, PDRF 6	PASS	0	0	PASS	PASS	0 / 69	PASS	Dataset PASS	0
14T_PL_5125.las	LAS 1.4, PDRF 6	PASS	0	0	PASS	PASS	0 / 69	PASS	Dataset PASS	0
14T_PL_5126.las	LAS 1.4, PDRF 6	PASS	0	0	PASS	PASS	0 / 69	PASS	Dataset PASS	0
14T_PL_5127.las	LAS 1.4, PDRF 6	PASS	0	0	PASS	PASS	0 / 69	PASS	Dataset PASS	0
14T_PL_5128.las	LAS 1.4, PDRF 6	PASS	0	0	PASS	PASS	0 / 69	PASS	Dataset PASS	0
14T_PL_5129.las	LAS 1.4, PDRF 6	PASS	0	0	PASS	PASS	0 / 69	PASS	Dataset PASS	0
14T_PL_5130.las	LAS 1.4, PDRF 6	PASS	0	0	PASS	PASS	0 / 69	PASS	Dataset PASS	0
14T_PL_5131.las	LAS 1.4, PDRF 6	PASS	0	0	PASS	PASS	0 / 69	PASS	Dataset PASS	0
14T_PL_5132.las	LAS 1.4, PDRF 6	PASS	0	0	PASS	PASS	0 / 69	PASS	Dataset PASS	0
14T_PL_5133.las	LAS 1.4, PDRF 6	PASS	0	0	PASS	PASS	0 / 69	PASS	Dataset PASS	0
14T_PL_5134.las	LAS 1.4, PDRF 6	PASS	0	0	PASS	PASS	0 / 69	PASS	Dataset PASS	0
14T_PL_5135.las	LAS 1.4, PDRF 6	PASS	0	0	PASS	PASS	0 / 69	PASS	Dataset PASS	0
14T_PL_5136.las	LAS 1.4, PDRF 6	PASS	0	0	PASS	PASS	0 / 69	PASS	Dataset PASS	0
14T_PL_5137.las	LAS 1.4, PDRF 6	PASS	0	0	PASS	PASS	0 / 69	PASS	Dataset PASS	0
14T_PL_5138.las	LAS 1.4, PDRF 6	PASS	0	0	PASS	PASS	0 / 69	PASS	Dataset PASS	0
14T_PL_5139.las	LAS 1.4, PDRF 6	PASS	0	0	PASS	PASS	0 / 69	PASS	Dataset PASS	0
14T_PL_5140.las	LAS 1.4, PDRF 6	PASS	0	0	PASS	PASS	0 / 69	PASS	Dataset PASS	0
14T_PL_5141.las	LAS 1.4, PDRF 6	PASS	0	0	PASS	PASS	0 / 69	PASS	Dataset PASS	0
14T_PL_5142.las	LAS 1.4, PDRF 6	PASS	0	0	PASS	PASS	0 / 69	PASS	Dataset PASS	0
14T_PL_5143.las	LAS 1.4, PDRF 6	PASS	0	0	PASS	PASS	0 / 261	PASS	Dataset PASS	0
14T_PL_5144.las	LAS 1.4, PDRF 6	PASS	0	0	PASS	PASS	0 / 69	PASS	Dataset PASS	0
14T_PL_5145.las	LAS 1.4, PDRF 6	PASS	0	0	PASS	PASS	0 / 69	PASS	Dataset PASS	0
14T_PL_5200.las	LAS 1.4, PDRF 6	PASS	0	0	PASS	PASS	0 / 69	PASS	Dataset PASS	0
14T_PL_5201.las	LAS 1.4, PDRF 6	PASS	0	0	PASS	PASS	0 / 69	PASS	Dataset PASS	0
14T_PL_5202.las	LAS 1.4, PDRF 6	PASS	0	0	PASS	PASS	0 / 69	PASS	Dataset PASS	0
14T_PL_5203.las	LAS 1.4, PDRF 6	PASS	0	0	PASS	PASS	0 / 69	PASS	Dataset PASS	0
14T_PL_5204.las	LAS 1.4, PDRF 6	PASS	0	0	PASS	PASS	0 / 69	PASS	Dataset PASS	0
14T_PL_5205.las	LAS 1.4, PDRF 6	PASS	0	0	PASS	PASS	0 / 69	PASS	Dataset PASS	0
14T_PL_5206.las	LAS 1.4, PDRF 6	PASS	0	0	PASS	PASS	0 / 69	PASS	Dataset PASS	0
14T_PL_5207.las	LAS 1.4, PDRF 6	PASS	0	0	PASS	PASS	0 / 69	PASS	Dataset PASS	0
14T_PL_5208.las	LAS 1.4, PDRF 6	PASS	0	0	PASS	PASS	0 / 69	PASS	Dataset PASS	0
14T_PL_5209.las	LAS 1.4, PDRF 6	PASS	0	0	PASS	PASS	0 / 69	PASS	Dataset PASS	0
14T_PL_5210.las	LAS 1.4, PDRF 6	PASS	0	0	PASS	PASS	0 / 69	PASS	Dataset PASS	0
14T_PL_5211.las	LAS 1.4, PDRF 6	PASS	0	0	PASS	PASS	0 / 69	PASS	Dataset PASS	0
14T_PL_5212.las	LAS 1.4, PDRF 6	PASS	0	0	PASS	PASS	0 / 69	PASS	Dataset PASS	0
14T_PL_5213.las	LAS 1.4, PDRF 6	PASS	0	0	PASS	PASS	0 / 69	PASS	Dataset PASS	0
14T_PL_5214.las	LAS 1.4, PDRF 6	PASS	0	0	PASS	PASS	0 / 69	PASS	Dataset PASS	0
14T_PL_5215.las	LAS 1.4, PDRF 6	PASS	0	0	PASS	PASS	0 / 69	PASS	Dataset PASS	0
14T_PL_5216.las	LAS 1.4, PDRF 6	PASS	0	0	PASS	PASS	0 / 69	PASS	Dataset PASS	0
14T_PL_5217.las	LAS 1.4, PDRF 6	PASS	0	0	PASS	PASS	0 / 69	PASS	Dataset PASS	0
14T_PL_5218.las	LAS 1.4, PDRF 6	PASS	0	0	PASS	PASS	0 / 69	PASS	Dataset PASS	0
14T_PL_5219.las	LAS 1.4, PDRF 6	PASS	0	0	PASS	PASS	0 / 69	PASS	Dataset PASS	0
14T_PL_5220.las	LAS 1.4, PDRF 6	PASS	0	0	PASS	PASS	0 / 69	PASS	Dataset PASS	0
14T_PL_5221.las	LAS 1.4, PDRF 6	PASS	0	0	PASS	PASS	0 / 69	PASS	Dataset PASS	0
14T_PL_5222.las	LAS 1.4, PDRF 6	PASS	0	0	PASS	PASS	0 / 69	PASS	Dataset PASS	0
14T_PL_5223.las	LAS 1.4, PDRF 6	PASS	0	0	PASS	PASS	0 / 69	PASS	Dataset PASS	0
14T_PL_5224.las	LAS 1.4, PDRF 6	PASS	0	0	PASS	PASS	0 / 69	PASS	Dataset PASS	0
14T_PL_5225.las	LAS 1.4, PDRF 6	PASS	0	0	PASS	PASS	0 / 69	PASS	Dataset PASS	0
14T_PL_5226.las	LAS 1.4, PDRF 6	PASS	0	0	PASS	PASS	0 / 69	PASS	Dataset PASS	0

DPH-1.1 Report on ASPRS LAS File Format (Tiled Data) - Compliance - continued

File	LAS Version/PDRF	System ID	Legacy Point Count	Legacy Return Counts	File Source ID	Global Encoding	VLRs / EVLRs	WKT	Intensity	Point Count with Bad Return Info
14T_PL_5227.las	LAS 1.4, PDRF 6	PASS	0	0	PASS	PASS	0 / 69	PASS	Dataset PASS	0
14T_PL_5228.las	LAS 1.4, PDRF 6	PASS	0	0	PASS	PASS	0 / 69	PASS	Dataset PASS	0
14T_PL_5229.las	LAS 1.4, PDRF 6	PASS	0	0	PASS	PASS	0 / 69	PASS	Dataset PASS	0
14T_PL_5230.las	LAS 1.4, PDRF 6	PASS	0	0	PASS	PASS	0 / 69	PASS	Dataset PASS	0
14T_PL_5231.las	LAS 1.4, PDRF 6	PASS	0	0	PASS	PASS	0 / 69	PASS	Dataset PASS	0
14T_PL_5232.las	LAS 1.4, PDRF 6	PASS	0	0	PASS	PASS	0 / 69	PASS	Dataset PASS	0
14T_PL_5233.las	LAS 1.4, PDRF 6	PASS	0	0	PASS	PASS	0 / 69	PASS	Dataset PASS	0
14T_PL_5234.las	LAS 1.4, PDRF 6	PASS	0	0	PASS	PASS	0 / 69	PASS	Dataset PASS	0
14T_PL_5235.las	LAS 1.4, PDRF 6	PASS	0	0	PASS	PASS	0 / 69	PASS	Dataset PASS	0
14T_PL_5236.las	LAS 1.4, PDRF 6	PASS	0	0	PASS	PASS	0 / 69	PASS	Dataset PASS	0
14T_PL_5237.las	LAS 1.4, PDRF 6	PASS	0	0	PASS	PASS	0 / 69	PASS	Dataset PASS	0
14T_PL_5238.las	LAS 1.4, PDRF 6	PASS	0	0	PASS	PASS	0 / 69	PASS	Dataset PASS	0
14T_PL_5239.las	LAS 1.4, PDRF 6	PASS	0	0	PASS	PASS	0 / 69	PASS	Dataset PASS	0
14T_PL_5240.las	LAS 1.4, PDRF 6	PASS	0	0	PASS	PASS	0 / 69	PASS	Dataset PASS	0
14T_PL_5241.las	LAS 1.4, PDRF 6	PASS	0	0	PASS	PASS	0 / 69	PASS	Dataset PASS	0
14T_PL_5242.las	LAS 1.4, PDRF 6	PASS	0	0	PASS	PASS	0 / 69	PASS	Dataset PASS	0
14T_PL_5243.las	LAS 1.4, PDRF 6	PASS	0	0	PASS	PASS	0 / 261	PASS	Dataset PASS	0
14T_PL_5244.las	LAS 1.4, PDRF 6	PASS	0	0	PASS	PASS	0 / 261	PASS	Dataset PASS	0
14T_PL_5245.las	LAS 1.4, PDRF 6	PASS	0	0	PASS	PASS	0 / 261	PASS	Dataset PASS	0
14T_PL_5300.las	LAS 1.4, PDRF 6	PASS	0	0	PASS	PASS	0 / 69	PASS	Dataset PASS	0
14T_PL_5301.las	LAS 1.4, PDRF 6	PASS	0	0	PASS	PASS	0 / 69	PASS	Dataset PASS	0
14T_PL_5302.las	LAS 1.4, PDRF 6	PASS	0	0	PASS	PASS	0 / 69	PASS	Dataset PASS	0
14T_PL_5303.las	LAS 1.4, PDRF 6	PASS	0	0	PASS	PASS	0 / 69	PASS	Dataset PASS	0
14T_PL_5304.las	LAS 1.4, PDRF 6	PASS	0	0	PASS	PASS	0 / 69	PASS	Dataset PASS	0
14T_PL_5305.las	LAS 1.4, PDRF 6	PASS	0	0	PASS	PASS	0 / 69	PASS	Dataset PASS	0
14T_PL_5306.las	LAS 1.4, PDRF 6	PASS	0	0	PASS	PASS	0 / 69	PASS	Dataset PASS	0
14T_PL_5307.las	LAS 1.4, PDRF 6	PASS	0	0	PASS	PASS	0 / 69	PASS	Dataset PASS	0
14T_PL_5308.las	LAS 1.4, PDRF 6	PASS	0	0	PASS	PASS	0 / 69	PASS	Dataset PASS	0
14T_PL_5309.las	LAS 1.4, PDRF 6	PASS	0	0	PASS	PASS	0 / 69	PASS	Dataset PASS	0
14T_PL_5310.las	LAS 1.4, PDRF 6	PASS	0	0	PASS	PASS	0 / 69	PASS	Dataset PASS	0
14T_PL_5311.las	LAS 1.4, PDRF 6	PASS	0	0	PASS	PASS	0 / 69	PASS	Dataset PASS	0
14T_PL_5312.las	LAS 1.4, PDRF 6	PASS	0	0	PASS	PASS	0 / 69	PASS	Dataset PASS	0
14T_PL_5313.las	LAS 1.4, PDRF 6	PASS	0	0	PASS	PASS	0 / 69	PASS	Dataset PASS	0
14T_PL_5314.las	LAS 1.4, PDRF 6	PASS	0	0	PASS	PASS	0 / 69	PASS	Dataset PASS	0
14T_PL_5315.las	LAS 1.4, PDRF 6	PASS	0	0	PASS	PASS	0 / 69	PASS	Dataset PASS	0
14T_PL_5316.las	LAS 1.4, PDRF 6	PASS	0	0	PASS	PASS	0 / 69	PASS	Dataset PASS	0
14T_PL_5317.las	LAS 1.4, PDRF 6	PASS	0	0	PASS	PASS	0 / 69	PASS	Dataset PASS	0
14T_PL_5318.las	LAS 1.4, PDRF 6	PASS	0	0	PASS	PASS	0 / 69	PASS	Dataset PASS	0
14T_PL_5319.las	LAS 1.4, PDRF 6	PASS	0	0	PASS	PASS	0 / 69	PASS	Dataset PASS	0
14T_PL_5320.las	LAS 1.4, PDRF 6	PASS	0	0	PASS	PASS	0 / 69	PASS	Dataset PASS	0
14T_PL_5321.las	LAS 1.4, PDRF 6	PASS	0	0	PASS	PASS	0 / 69	PASS	Dataset PASS	0
14T_PL_5322.las	LAS 1.4, PDRF 6	PASS	0	0	PASS	PASS	0 / 69	PASS	Dataset PASS	0
14T_PL_5323.las	LAS 1.4, PDRF 6	PASS	0	0	PASS	PASS	0 / 69	PASS	Dataset PASS	0
14T_PL_5324.las	LAS 1.4, PDRF 6	PASS	0	0	PASS	PASS	0 / 69	PASS	Dataset PASS	0
14T_PL_5325.las	LAS 1.4, PDRF 6	PASS	0	0	PASS	PASS	0 / 69	PASS	Dataset PASS	0
14T_PL_5326.las	LAS 1.4, PDRF 6	PASS	0	0	PASS	PASS	0 / 69	PASS	Dataset PASS	0
14T_PL_5327.las	LAS 1.4, PDRF 6	PASS	0	0	PASS	PASS	0 / 69	PASS	Dataset PASS	0
14T_PL_5328.las	LAS 1.4, PDRF 6	PASS	0	0	PASS	PASS	0 / 69	PASS	Dataset PASS	0
14T_PL_5329.las	LAS 1.4, PDRF 6	PASS	0	0	PASS	PASS	0 / 69	PASS	Dataset PASS	0

DPH-1.1 Report on ASPRS LAS File Format (Tiled Data) - Compliance - continued

File	LAS Version/PDRF	System ID	Legacy Point Count	Legacy Return Counts	File Source ID	Global Encoding	VLRs / EVLRs	WKT	Intensity	Point Count with Bad Return Info
14T_PL_5330.las	LAS 1.4, PDRF 6	PASS	0	0	PASS	PASS	0 / 69	PASS	Dataset PASS	0
14T_PL_5331.las	LAS 1.4, PDRF 6	PASS	0	0	PASS	PASS	0 / 69	PASS	Dataset PASS	0
14T_PL_5332.las	LAS 1.4, PDRF 6	PASS	0	0	PASS	PASS	0 / 69	PASS	Dataset PASS	0
14T_PL_5333.las	LAS 1.4, PDRF 6	PASS	0	0	PASS	PASS	0 / 69	PASS	Dataset PASS	0
14T_PL_5334.las	LAS 1.4, PDRF 6	PASS	0	0	PASS	PASS	0 / 69	PASS	Dataset PASS	0
14T_PL_5335.las	LAS 1.4, PDRF 6	PASS	0	0	PASS	PASS	0 / 69	PASS	Dataset PASS	0
14T_PL_5336.las	LAS 1.4, PDRF 6	PASS	0	0	PASS	PASS	0 / 69	PASS	Dataset PASS	0
14T_PL_5337.las	LAS 1.4, PDRF 6	PASS	0	0	PASS	PASS	0 / 69	PASS	Dataset PASS	0
14T_PL_5338.las	LAS 1.4, PDRF 6	PASS	0	0	PASS	PASS	0 / 69	PASS	Dataset PASS	0
14T_PL_5339.las	LAS 1.4, PDRF 6	PASS	0	0	PASS	PASS	0 / 69	PASS	Dataset PASS	0
14T_PL_5340.las	LAS 1.4, PDRF 6	PASS	0	0	PASS	PASS	0 / 69	PASS	Dataset PASS	0
14T_PL_5341.las	LAS 1.4, PDRF 6	PASS	0	0	PASS	PASS	0 / 69	PASS	Dataset PASS	0
14T_PL_5342.las	LAS 1.4, PDRF 6	PASS	0	0	PASS	PASS	0 / 69	PASS	Dataset PASS	0
14T_PL_5343.las	LAS 1.4, PDRF 6	PASS	0	0	PASS	PASS	0 / 261	PASS	Dataset PASS	0
14T_PL_5344.las	LAS 1.4, PDRF 6	PASS	0	0	PASS	PASS	0 / 69	PASS	Dataset PASS	0
14T_PL_5345.las	LAS 1.4, PDRF 6	PASS	0	0	PASS	PASS	0 / 69	PASS	Dataset PASS	0
14T_PL_5400.las	LAS 1.4, PDRF 6	PASS	0	0	PASS	PASS	0 / 69	PASS	Dataset PASS	0
14T_PL_5401.las	LAS 1.4, PDRF 6	PASS	0	0	PASS	PASS	0 / 69	PASS	Dataset PASS	0
14T_PL_5402.las	LAS 1.4, PDRF 6	PASS	0	0	PASS	PASS	0 / 69	PASS	Dataset PASS	0
14T_PL_5403.las	LAS 1.4, PDRF 6	PASS	0	0	PASS	PASS	0 / 69	PASS	Dataset PASS	0
14T_PL_5404.las	LAS 1.4, PDRF 6	PASS	0	0	PASS	PASS	0 / 69	PASS	Dataset PASS	0
14T_PL_5405.las	LAS 1.4, PDRF 6	PASS	0	0	PASS	PASS	0 / 69	PASS	Dataset PASS	0
14T_PL_5406.las	LAS 1.4, PDRF 6	PASS	0	0	PASS	PASS	0 / 69	PASS	Dataset PASS	0
14T_PL_5407.las	LAS 1.4, PDRF 6	PASS	0	0	PASS	PASS	0 / 69	PASS	Dataset PASS	0
14T_PL_5408.las	LAS 1.4, PDRF 6	PASS	0	0	PASS	PASS	0 / 69	PASS	Dataset PASS	0
14T_PL_5409.las	LAS 1.4, PDRF 6	PASS	0	0	PASS	PASS	0 / 69	PASS	Dataset PASS	0
14T_PL_5410.las	LAS 1.4, PDRF 6	PASS	0	0	PASS	PASS	0 / 69	PASS	Dataset PASS	0
14T_PL_5411.las	LAS 1.4, PDRF 6	PASS	0	0	PASS	PASS	0 / 69	PASS	Dataset PASS	0
14T_PL_5412.las	LAS 1.4, PDRF 6	PASS	0	0	PASS	PASS	0 / 69	PASS	Dataset PASS	0
14T_PL_5413.las	LAS 1.4, PDRF 6	PASS	0	0	PASS	PASS	0 / 69	PASS	Dataset PASS	0
14T_PL_5414.las	LAS 1.4, PDRF 6	PASS	0	0	PASS	PASS	0 / 69	PASS	Dataset PASS	0
14T_PL_5415.las	LAS 1.4, PDRF 6	PASS	0	0	PASS	PASS	0 / 69	PASS	Dataset PASS	0
14T_PL_5416.las	LAS 1.4, PDRF 6	PASS	0	0	PASS	PASS	0 / 69	PASS	Dataset PASS	0
14T_PL_5417.las	LAS 1.4, PDRF 6	PASS	0	0	PASS	PASS	0 / 69	PASS	Dataset PASS	0
14T_PL_5418.las	LAS 1.4, PDRF 6	PASS	0	0	PASS	PASS	0 / 69	PASS	Dataset PASS	0
14T_PL_5419.las	LAS 1.4, PDRF 6	PASS	0	0	PASS	PASS	0 / 69	PASS	Dataset PASS	0
14T_PL_5420.las	LAS 1.4, PDRF 6	PASS	0	0	PASS	PASS	0 / 69	PASS	Dataset PASS	0
14T_PL_5421.las	LAS 1.4, PDRF 6	PASS	0	0	PASS	PASS	0 / 69	PASS	Dataset PASS	0
14T_PL_5422.las	LAS 1.4, PDRF 6	PASS	0	0	PASS	PASS	0 / 69	PASS	Dataset PASS	0
14T_PL_5423.las	LAS 1.4, PDRF 6	PASS	0	0	PASS	PASS	0 / 69	PASS	Dataset PASS	0
14T_PL_5424.las	LAS 1.4, PDRF 6	PASS	0	0	PASS	PASS	0 / 69	PASS	Dataset PASS	0
14T_PL_5425.las	LAS 1.4, PDRF 6	PASS	0	0	PASS	PASS	0 / 69	PASS	Dataset PASS	0
14T_PL_5426.las	LAS 1.4, PDRF 6	PASS	0	0	PASS	PASS	0 / 69	PASS	Dataset PASS	0
14T_PL_5427.las	LAS 1.4, PDRF 6	PASS	0	0	PASS	PASS	0 / 69	PASS	Dataset PASS	0
14T_PL_5428.las	LAS 1.4, PDRF 6	PASS	0	0	PASS	PASS	0 / 69	PASS	Dataset PASS	0
14T_PL_5429.las	LAS 1.4, PDRF 6	PASS	0	0	PASS	PASS	0 / 69	PASS	Dataset PASS	0
14T_PL_5430.las	LAS 1.4, PDRF 6	PASS	0	0	PASS	PASS	0 / 69	PASS	Dataset PASS	0
14T_PL_5431.las	LAS 1.4, PDRF 6	PASS	0	0	PASS	PASS	0 / 69	PASS	Dataset PASS	0
14T_PL_5432.las	LAS 1.4, PDRF 6	PASS	0	0	PASS	PASS	0 / 69	PASS	Dataset PASS	0

DPH-1.1 Report on ASPRS LAS File Format (Tiled Data) - Compliance - continued

File	LAS Version/PDRF	System ID	Legacy Point Count	Legacy Return Counts	File Source ID	Global Encoding	VLRs / EVLRs	WKT	Intensity	Point Count with Bad Return Info
14T_PL_5433.las	LAS 1.4, PDRF 6	PASS	0	0	PASS	PASS	0 / 69	PASS	Dataset PASS	0
14T_PL_5434.las	LAS 1.4, PDRF 6	PASS	0	0	PASS	PASS	0 / 69	PASS	Dataset PASS	0
14T_PL_5435.las	LAS 1.4, PDRF 6	PASS	0	0	PASS	PASS	0 / 69	PASS	Dataset PASS	0
14T_PL_5436.las	LAS 1.4, PDRF 6	PASS	0	0	PASS	PASS	0 / 69	PASS	Dataset PASS	0
14T_PL_5437.las	LAS 1.4, PDRF 6	PASS	0	0	PASS	PASS	0 / 69	PASS	Dataset PASS	0
14T_PL_5438.las	LAS 1.4, PDRF 6	PASS	0	0	PASS	PASS	0 / 69	PASS	Dataset PASS	0
14T_PL_5439.las	LAS 1.4, PDRF 6	PASS	0	0	PASS	PASS	0 / 69	PASS	Dataset PASS	0
14T_PL_5440.las	LAS 1.4, PDRF 6	PASS	0	0	PASS	PASS	0 / 69	PASS	Dataset PASS	0
14T_PL_5441.las	LAS 1.4, PDRF 6	PASS	0	0	PASS	PASS	0 / 69	PASS	Dataset PASS	0
14T_PL_5442.las	LAS 1.4, PDRF 6	PASS	0	0	PASS	PASS	0 / 69	PASS	Dataset PASS	0
14T_PL_5443.las	LAS 1.4, PDRF 6	PASS	0	0	PASS	PASS	0 / 69	PASS	Dataset PASS	0
14T_PL_5444.las	LAS 1.4, PDRF 6	PASS	0	0	PASS	PASS	0 / 69	PASS	Dataset PASS	0
14T_PL_5445.las	LAS 1.4, PDRF 6	PASS	0	0	PASS	PASS	0 / 69	PASS	Dataset PASS	0
14T_PL_5500.las	LAS 1.4, PDRF 6	PASS	0	0	PASS	PASS	0 / 69	PASS	Dataset PASS	0
14T_PL_5501.las	LAS 1.4, PDRF 6	PASS	0	0	PASS	PASS	0 / 69	PASS	Dataset PASS	0
14T_PL_5502.las	LAS 1.4, PDRF 6	PASS	0	0	PASS	PASS	0 / 69	PASS	Dataset PASS	0
14T_PL_5503.las	LAS 1.4, PDRF 6	PASS	0	0	PASS	PASS	0 / 69	PASS	Dataset PASS	0
14T_PL_5504.las	LAS 1.4, PDRF 6	PASS	0	0	PASS	PASS	0 / 69	PASS	Dataset PASS	0
14T_PL_5505.las	LAS 1.4, PDRF 6	PASS	0	0	PASS	PASS	0 / 69	PASS	Dataset PASS	0
14T_PL_5506.las	LAS 1.4, PDRF 6	PASS	0	0	PASS	PASS	0 / 69	PASS	Dataset PASS	0
14T_PL_5507.las	LAS 1.4, PDRF 6	PASS	0	0	PASS	PASS	0 / 69	PASS	Dataset PASS	0
14T_PL_5508.las	LAS 1.4, PDRF 6	PASS	0	0	PASS	PASS	0 / 69	PASS	Dataset PASS	0
14T_PL_5509.las	LAS 1.4, PDRF 6	PASS	0	0	PASS	PASS	0 / 69	PASS	Dataset PASS	0
14T_PL_5510.las	LAS 1.4, PDRF 6	PASS	0	0	PASS	PASS	0 / 69	PASS	Dataset PASS	0
14T_PL_5511.las	LAS 1.4, PDRF 6	PASS	0	0	PASS	PASS	0 / 69	PASS	Dataset PASS	0
14T_PL_5512.las	LAS 1.4, PDRF 6	PASS	0	0	PASS	PASS	0 / 69	PASS	Dataset PASS	0
14T_PL_5513.las	LAS 1.4, PDRF 6	PASS	0	0	PASS	PASS	0 / 69	PASS	Dataset PASS	0
14T_PL_5514.las	LAS 1.4, PDRF 6	PASS	0	0	PASS	PASS	0 / 69	PASS	Dataset PASS	0
14T_PL_5515.las	LAS 1.4, PDRF 6	PASS	0	0	PASS	PASS	0 / 69	PASS	Dataset PASS	0
14T_PL_5516.las	LAS 1.4, PDRF 6	PASS	0	0	PASS	PASS	0 / 69	PASS	Dataset PASS	0
14T_PL_5517.las	LAS 1.4, PDRF 6	PASS	0	0	PASS	PASS	0 / 69	PASS	Dataset PASS	0
14T_PL_5518.las	LAS 1.4, PDRF 6	PASS	0	0	PASS	PASS	0 / 69	PASS	Dataset PASS	0
14T_PL_5519.las	LAS 1.4, PDRF 6	PASS	0	0	PASS	PASS	0 / 69	PASS	Dataset PASS	0
14T_PL_5520.las	LAS 1.4, PDRF 6	PASS	0	0	PASS	PASS	0 / 69	PASS	Dataset PASS	0
14T_PL_5521.las	LAS 1.4, PDRF 6	PASS	0	0	PASS	PASS	0 / 69	PASS	Dataset PASS	0
14T_PL_5522.las	LAS 1.4, PDRF 6	PASS	0	0	PASS	PASS	0 / 69	PASS	Dataset PASS	0
14T_PL_5523.las	LAS 1.4, PDRF 6	PASS	0	0	PASS	PASS	0 / 69	PASS	Dataset PASS	0
14T_PL_5524.las	LAS 1.4, PDRF 6	PASS	0	0	PASS	PASS	0 / 69	PASS	Dataset PASS	0
14T_PL_5525.las	LAS 1.4, PDRF 6	PASS	0	0	PASS	PASS	0 / 69	PASS	Dataset PASS	0
14T_PL_5526.las	LAS 1.4, PDRF 6	PASS	0	0	PASS	PASS	0 / 69	PASS	Dataset PASS	0
14T_PL_5527.las	LAS 1.4, PDRF 6	PASS	0	0	PASS	PASS	0 / 69	PASS	Dataset PASS	0
14T_PL_5528.las	LAS 1.4, PDRF 6	PASS	0	0	PASS	PASS	0 / 69	PASS	Dataset PASS	0
14T_PL_5529.las	LAS 1.4, PDRF 6	PASS	0	0	PASS	PASS	0 / 69	PASS	Dataset PASS	0
14T_PL_5530.las	LAS 1.4, PDRF 6	PASS	0	0	PASS	PASS	0 / 69	PASS	Dataset PASS	0
14T_PL_5531.las	LAS 1.4, PDRF 6	PASS	0	0	PASS	PASS	0 / 69	PASS	Dataset PASS	0
14T_PL_5532.las	LAS 1.4, PDRF 6	PASS	0	0	PASS	PASS	0 / 69	PASS	Dataset PASS	0
14T_PL_5533.las	LAS 1.4, PDRF 6	PASS	0	0	PASS	PASS	0 / 69	PASS	Dataset PASS	0
14T_PL_5534.las	LAS 1.4, PDRF 6	PASS	0	0	PASS	PASS	0 / 69	PASS	Dataset PASS	0
14T_PL_5535.las	LAS 1.4, PDRF 6	PASS	0	0	PASS	PASS	0 / 69	PASS	Dataset PASS	0

DPH-1.1 Report on ASPRS LAS File Format (Tiled Data) - Compliance - continued

File	LAS Version/PDRF	System ID	Legacy Point Count	Legacy Return Counts	File Source ID	Global Encoding	VLRs / EVLRs	WKT	Intensity	Point Count with Bad Return Info
14T_PL_5536.las	LAS 1.4, PDRF 6	PASS	0	0	PASS	PASS	0 / 69	PASS	Dataset PASS	0
14T_PL_5537.las	LAS 1.4, PDRF 6	PASS	0	0	PASS	PASS	0 / 69	PASS	Dataset PASS	0
14T_PL_5538.las	LAS 1.4, PDRF 6	PASS	0	0	PASS	PASS	0 / 69	PASS	Dataset PASS	0
14T_PL_5539.las	LAS 1.4, PDRF 6	PASS	0	0	PASS	PASS	0 / 69	PASS	Dataset PASS	0
14T_PL_5540.las	LAS 1.4, PDRF 6	PASS	0	0	PASS	PASS	0 / 69	PASS	Dataset PASS	0
14T_PL_5541.las	LAS 1.4, PDRF 6	PASS	0	0	PASS	PASS	0 / 69	PASS	Dataset PASS	0
14T_PL_5542.las	LAS 1.4, PDRF 6	PASS	0	0	PASS	PASS	0 / 69	PASS	Dataset PASS	0
14T_PL_5543.las	LAS 1.4, PDRF 6	PASS	0	0	PASS	PASS	0 / 261	PASS	Dataset PASS	0
14T_PL_5544.las	LAS 1.4, PDRF 6	PASS	0	0	PASS	PASS	0 / 69	PASS	Dataset PASS	0
14T_PL_5545.las	LAS 1.4, PDRF 6	PASS	0	0	PASS	PASS	0 / 69	PASS	Dataset PASS	0
14T_PL_5600.las	LAS 1.4, PDRF 6	PASS	0	0	PASS	PASS	0 / 69	PASS	Dataset PASS	0
14T_PL_5601.las	LAS 1.4, PDRF 6	PASS	0	0	PASS	PASS	0 / 69	PASS	Dataset PASS	0
14T_PL_5602.las	LAS 1.4, PDRF 6	PASS	0	0	PASS	PASS	0 / 69	PASS	Dataset PASS	0
14T_PL_5603.las	LAS 1.4, PDRF 6	PASS	0	0	PASS	PASS	0 / 69	PASS	Dataset PASS	0
14T_PL_5604.las	LAS 1.4, PDRF 6	PASS	0	0	PASS	PASS	0 / 69	PASS	Dataset PASS	0
14T_PL_5605.las	LAS 1.4, PDRF 6	PASS	0	0	PASS	PASS	0 / 69	PASS	Dataset PASS	0
14T_PL_5606.las	LAS 1.4, PDRF 6	PASS	0	0	PASS	PASS	0 / 69	PASS	Dataset PASS	0
14T_PL_5607.las	LAS 1.4, PDRF 6	PASS	0	0	PASS	PASS	0 / 69	PASS	Dataset PASS	0
14T_PL_5608.las	LAS 1.4, PDRF 6	PASS	0	0	PASS	PASS	0 / 69	PASS	Dataset PASS	0
14T_PL_5609.las	LAS 1.4, PDRF 6	PASS	0	0	PASS	PASS	0 / 69	PASS	Dataset PASS	0
14T_PL_5610.las	LAS 1.4, PDRF 6	PASS	0	0	PASS	PASS	0 / 69	PASS	Dataset PASS	0
14T_PL_5611.las	LAS 1.4, PDRF 6	PASS	0	0	PASS	PASS	0 / 69	PASS	Dataset PASS	0
14T_PL_5612.las	LAS 1.4, PDRF 6	PASS	0	0	PASS	PASS	0 / 69	PASS	Dataset PASS	0
14T_PL_5613.las	LAS 1.4, PDRF 6	PASS	0	0	PASS	PASS	0 / 69	PASS	Dataset PASS	0
14T_PL_5614.las	LAS 1.4, PDRF 6	PASS	0	0	PASS	PASS	0 / 69	PASS	Dataset PASS	0
14T_PL_5615.las	LAS 1.4, PDRF 6	PASS	0	0	PASS	PASS	0 / 69	PASS	Dataset PASS	0
14T_PL_5616.las	LAS 1.4, PDRF 6	PASS	0	0	PASS	PASS	0 / 69	PASS	Dataset PASS	0
14T_PL_5617.las	LAS 1.4, PDRF 6	PASS	0	0	PASS	PASS	0 / 69	PASS	Dataset PASS	0
14T_PL_5618.las	LAS 1.4, PDRF 6	PASS	0	0	PASS	PASS	0 / 69	PASS	Dataset PASS	0
14T_PL_5619.las	LAS 1.4, PDRF 6	PASS	0	0	PASS	PASS	0 / 69	PASS	Dataset PASS	0
14T_PL_5620.las	LAS 1.4, PDRF 6	PASS	0	0	PASS	PASS	0 / 69	PASS	Dataset PASS	0
14T_PL_5621.las	LAS 1.4, PDRF 6	PASS	0	0	PASS	PASS	0 / 69	PASS	Dataset PASS	0
14T_PL_5622.las	LAS 1.4, PDRF 6	PASS	0	0	PASS	PASS	0 / 69	PASS	Dataset PASS	0
14T_PL_5623.las	LAS 1.4, PDRF 6	PASS	0	0	PASS	PASS	0 / 69	PASS	Dataset PASS	0
14T_PL_5624.las	LAS 1.4, PDRF 6	PASS	0	0	PASS	PASS	0 / 69	PASS	Dataset PASS	0
14T_PL_5625.las	LAS 1.4, PDRF 6	PASS	0	0	PASS	PASS	0 / 69	PASS	Dataset PASS	0
14T_PL_5626.las	LAS 1.4, PDRF 6	PASS	0	0	PASS	PASS	0 / 69	PASS	Dataset PASS	0
14T_PL_5627.las	LAS 1.4, PDRF 6	PASS	0	0	PASS	PASS	0 / 69	PASS	Dataset PASS	0
14T_PL_5628.las	LAS 1.4, PDRF 6	PASS	0	0	PASS	PASS	0 / 69	PASS	Dataset PASS	0
14T_PL_5629.las	LAS 1.4, PDRF 6	PASS	0	0	PASS	PASS	0 / 69	PASS	Dataset PASS	0
14T_PL_5630.las	LAS 1.4, PDRF 6	PASS	0	0	PASS	PASS	0 / 69	PASS	Dataset PASS	0
14T_PL_5631.las	LAS 1.4, PDRF 6	PASS	0	0	PASS	PASS	0 / 69	PASS	Dataset PASS	0
14T_PL_5632.las	LAS 1.4, PDRF 6	PASS	0	0	PASS	PASS	0 / 69	PASS	Dataset PASS	0
14T_PL_5633.las	LAS 1.4, PDRF 6	PASS	0	0	PASS	PASS	0 / 69	PASS	Dataset PASS	0
14T_PL_5634.las	LAS 1.4, PDRF 6	PASS	0	0	PASS	PASS	0 / 69	PASS	Dataset PASS	0
14T_PL_5635.las	LAS 1.4, PDRF 6	PASS	0	0	PASS	PASS	0 / 69	PASS	Dataset PASS	0
14T_PL_5636.las	LAS 1.4, PDRF 6	PASS	0	0	PASS	PASS	0 / 69	PASS	Dataset PASS	0
14T_PL_5637.las	LAS 1.4, PDRF 6	PASS	0	0	PASS	PASS	0 / 69	PASS	Dataset PASS	0
14T_PL_5638.las	LAS 1.4, PDRF 6	PASS	0	0	PASS	PASS	0 / 69	PASS	Dataset PASS	0

DPH-1.1 Report on ASPRS LAS File Format (Tiled Data) - Compliance - continued

File	LAS Version/PDRF	System ID	Legacy Point Count	Legacy Return Counts	File Source ID	Global Encoding	VLRs / EVLRs	WKT	Intensity	Point Count with Bad Return Info
14T_PL_5639.las	LAS 1.4, PDRF 6	PASS	0	0	PASS	PASS	0 / 69	PASS	Dataset PASS	0
14T_PL_5640.las	LAS 1.4, PDRF 6	PASS	0	0	PASS	PASS	0 / 69	PASS	Dataset PASS	0
14T_PL_5641.las	LAS 1.4, PDRF 6	PASS	0	0	PASS	PASS	0 / 69	PASS	Dataset PASS	0
14T_PL_5642.las	LAS 1.4, PDRF 6	PASS	0	0	PASS	PASS	0 / 69	PASS	Dataset PASS	0
14T_PL_5643.las	LAS 1.4, PDRF 6	PASS	0	0	PASS	PASS	0 / 69	PASS	Dataset PASS	0
14T_PL_5644.las	LAS 1.4, PDRF 6	PASS	0	0	PASS	PASS	0 / 69	PASS	Dataset PASS	0
14T_PL_5645.las	LAS 1.4, PDRF 6	PASS	0	0	PASS	PASS	0 / 69	PASS	Dataset PASS	0
14T_PL_5700.las	LAS 1.4, PDRF 6	PASS	0	0	PASS	PASS	0 / 69	PASS	Dataset PASS	0
14T_PL_5701.las	LAS 1.4, PDRF 6	PASS	0	0	PASS	PASS	0 / 69	PASS	Dataset PASS	0
14T_PL_5702.las	LAS 1.4, PDRF 6	PASS	0	0	PASS	PASS	0 / 69	PASS	Dataset PASS	0
14T_PL_5703.las	LAS 1.4, PDRF 6	PASS	0	0	PASS	PASS	0 / 69	PASS	Dataset PASS	0
14T_PL_5704.las	LAS 1.4, PDRF 6	PASS	0	0	PASS	PASS	0 / 69	PASS	Dataset PASS	0
14T_PL_5705.las	LAS 1.4, PDRF 6	PASS	0	0	PASS	PASS	0 / 69	PASS	Dataset PASS	0
14T_PL_5706.las	LAS 1.4, PDRF 6	PASS	0	0	PASS	PASS	0 / 69	PASS	Dataset PASS	0
14T_PL_5707.las	LAS 1.4, PDRF 6	PASS	0	0	PASS	PASS	0 / 69	PASS	Dataset PASS	0
14T_PL_5708.las	LAS 1.4, PDRF 6	PASS	0	0	PASS	PASS	0 / 69	PASS	Dataset PASS	0
14T_PL_5709.las	LAS 1.4, PDRF 6	PASS	0	0	PASS	PASS	0 / 69	PASS	Dataset PASS	0
14T_PL_5710.las	LAS 1.4, PDRF 6	PASS	0	0	PASS	PASS	0 / 69	PASS	Dataset PASS	0
14T_PL_5711.las	LAS 1.4, PDRF 6	PASS	0	0	PASS	PASS	0 / 69	PASS	Dataset PASS	0
14T_PL_5712.las	LAS 1.4, PDRF 6	PASS	0	0	PASS	PASS	0 / 69	PASS	Dataset PASS	0
14T_PL_5713.las	LAS 1.4, PDRF 6	PASS	0	0	PASS	PASS	0 / 69	PASS	Dataset PASS	0
14T_PL_5714.las	LAS 1.4, PDRF 6	PASS	0	0	PASS	PASS	0 / 69	PASS	Dataset PASS	0
14T_PL_5715.las	LAS 1.4, PDRF 6	PASS	0	0	PASS	PASS	0 / 69	PASS	Dataset PASS	0
14T_PL_5716.las	LAS 1.4, PDRF 6	PASS	0	0	PASS	PASS	0 / 69	PASS	Dataset PASS	0
14T_PL_5717.las	LAS 1.4, PDRF 6	PASS	0	0	PASS	PASS	0 / 69	PASS	Dataset PASS	0
14T_PL_5718.las	LAS 1.4, PDRF 6	PASS	0	0	PASS	PASS	0 / 69	PASS	Dataset PASS	0
14T_PL_5719.las	LAS 1.4, PDRF 6	PASS	0	0	PASS	PASS	0 / 69	PASS	Dataset PASS	0
14T_PL_5720.las	LAS 1.4, PDRF 6	PASS	0	0	PASS	PASS	0 / 69	PASS	Dataset PASS	0
14T_PL_5721.las	LAS 1.4, PDRF 6	PASS	0	0	PASS	PASS	0 / 69	PASS	Dataset PASS	0
14T_PL_5722.las	LAS 1.4, PDRF 6	PASS	0	0	PASS	PASS	0 / 69	PASS	Dataset PASS	0
14T_PL_5723.las	LAS 1.4, PDRF 6	PASS	0	0	PASS	PASS	0 / 69	PASS	Dataset PASS	0
14T_PL_5724.las	LAS 1.4, PDRF 6	PASS	0	0	PASS	PASS	0 / 69	PASS	Dataset PASS	0
14T_PL_5725.las	LAS 1.4, PDRF 6	PASS	0	0	PASS	PASS	0 / 69	PASS	Dataset PASS	0
14T_PL_5726.las	LAS 1.4, PDRF 6	PASS	0	0	PASS	PASS	0 / 69	PASS	Dataset PASS	0
14T_PL_5727.las	LAS 1.4, PDRF 6	PASS	0	0	PASS	PASS	0 / 69	PASS	Dataset PASS	0
14T_PL_5728.las	LAS 1.4, PDRF 6	PASS	0	0	PASS	PASS	0 / 69	PASS	Dataset PASS	0
14T_PL_5729.las	LAS 1.4, PDRF 6	PASS	0	0	PASS	PASS	0 / 69	PASS	Dataset PASS	0
14T_PL_5730.las	LAS 1.4, PDRF 6	PASS	0	0	PASS	PASS	0 / 69	PASS	Dataset PASS	0
14T_PL_5731.las	LAS 1.4, PDRF 6	PASS	0	0	PASS	PASS	0 / 69	PASS	Dataset PASS	0
14T_PL_5732.las	LAS 1.4, PDRF 6	PASS	0	0	PASS	PASS	0 / 69	PASS	Dataset PASS	0
14T_PL_5733.las	LAS 1.4, PDRF 6	PASS	0	0	PASS	PASS	0 / 69	PASS	Dataset PASS	0
14T_PL_5734.las	LAS 1.4, PDRF 6	PASS	0	0	PASS	PASS	0 / 69	PASS	Dataset PASS	0
14T_PL_5735.las	LAS 1.4, PDRF 6	PASS	0	0	PASS	PASS	0 / 69	PASS	Dataset PASS	0
14T_PL_5736.las	LAS 1.4, PDRF 6	PASS	0	0	PASS	PASS	0 / 69	PASS	Dataset PASS	0
14T_PL_5737.las	LAS 1.4, PDRF 6	PASS	0	0	PASS	PASS	0 / 69	PASS	Dataset PASS	0
14T_PL_5738.las	LAS 1.4, PDRF 6	PASS	0	0	PASS	PASS	0 / 69	PASS	Dataset PASS	0
14T_PL_5739.las	LAS 1.4, PDRF 6	PASS	0	0	PASS	PASS	0 / 69	PASS	Dataset PASS	0
14T_PL_5740.las	LAS 1.4, PDRF 6	PASS	0	0	PASS	PASS	0 / 69	PASS	Dataset PASS	0
14T_PL_5741.las	LAS 1.4, PDRF 6	PASS	0	0	PASS	PASS	0 / 69	PASS	Dataset PASS	0

DPH-1.1 Report on ASPRS LAS File Format (Tiled Data) - Compliance - continued

File	LAS Version/PDRF	System ID	Legacy Point Count	Legacy Return Counts	File Source ID	Global Encoding	VLRs / EVLRs	WKT	Intensity	Point Count with Bad Return Info
14T_PL_5742.las	LAS 1.4, PDRF 6	PASS	0	0	PASS	PASS	0 / 69	PASS	Dataset PASS	0
14T_PL_5743.las	LAS 1.4, PDRF 6	PASS	0	0	PASS	PASS	0 / 69	PASS	Dataset PASS	0
14T_PL_5744.las	LAS 1.4, PDRF 6	PASS	0	0	PASS	PASS	0 / 69	PASS	Dataset PASS	0
14T_PL_5745.las	LAS 1.4, PDRF 6	PASS	0	0	PASS	PASS	0 / 69	PASS	Dataset PASS	0
14T_PL_5800.las	LAS 1.4, PDRF 6	PASS	0	0	PASS	PASS	0 / 69	PASS	Dataset PASS	0
14T_PL_5801.las	LAS 1.4, PDRF 6	PASS	0	0	PASS	PASS	0 / 69	PASS	Dataset PASS	0
14T_PL_5802.las	LAS 1.4, PDRF 6	PASS	0	0	PASS	PASS	0 / 69	PASS	Dataset PASS	0
14T_PL_5803.las	LAS 1.4, PDRF 6	PASS	0	0	PASS	PASS	0 / 69	PASS	Dataset PASS	0
14T_PL_5804.las	LAS 1.4, PDRF 6	PASS	0	0	PASS	PASS	0 / 69	PASS	Dataset PASS	0
14T_PL_5805.las	LAS 1.4, PDRF 6	PASS	0	0	PASS	PASS	0 / 69	PASS	Dataset PASS	0
14T_PL_5806.las	LAS 1.4, PDRF 6	PASS	0	0	PASS	PASS	0 / 69	PASS	Dataset PASS	0
14T_PL_5807.las	LAS 1.4, PDRF 6	PASS	0	0	PASS	PASS	0 / 69	PASS	Dataset PASS	0
14T_PL_5808.las	LAS 1.4, PDRF 6	PASS	0	0	PASS	PASS	0 / 69	PASS	Dataset PASS	0
14T_PL_5809.las	LAS 1.4, PDRF 6	PASS	0	0	PASS	PASS	0 / 69	PASS	Dataset PASS	0
14T_PL_5810.las	LAS 1.4, PDRF 6	PASS	0	0	PASS	PASS	0 / 69	PASS	Dataset PASS	0
14T_PL_5811.las	LAS 1.4, PDRF 6	PASS	0	0	PASS	PASS	0 / 69	PASS	Dataset PASS	0
14T_PL_5812.las	LAS 1.4, PDRF 6	PASS	0	0	PASS	PASS	0 / 69	PASS	Dataset PASS	0
14T_PL_5813.las	LAS 1.4, PDRF 6	PASS	0	0	PASS	PASS	0 / 69	PASS	Dataset PASS	0
14T_PL_5814.las	LAS 1.4, PDRF 6	PASS	0	0	PASS	PASS	0 / 69	PASS	Dataset PASS	0
14T_PL_5815.las	LAS 1.4, PDRF 6	PASS	0	0	PASS	PASS	0 / 69	PASS	Dataset PASS	0
14T_PL_5816.las	LAS 1.4, PDRF 6	PASS	0	0	PASS	PASS	0 / 69	PASS	Dataset PASS	0
14T_PL_5817.las	LAS 1.4, PDRF 6	PASS	0	0	PASS	PASS	0 / 69	PASS	Dataset PASS	0
14T_PL_5818.las	LAS 1.4, PDRF 6	PASS	0	0	PASS	PASS	0 / 69	PASS	Dataset PASS	0
14T_PL_5819.las	LAS 1.4, PDRF 6	PASS	0	0	PASS	PASS	0 / 69	PASS	Dataset PASS	0
14T_PL_5820.las	LAS 1.4, PDRF 6	PASS	0	0	PASS	PASS	0 / 69	PASS	Dataset PASS	0
14T_PL_5821.las	LAS 1.4, PDRF 6	PASS	0	0	PASS	PASS	0 / 69	PASS	Dataset PASS	0
14T_PL_5822.las	LAS 1.4, PDRF 6	PASS	0	0	PASS	PASS	0 / 69	PASS	Dataset PASS	0
14T_PL_5823.las	LAS 1.4, PDRF 6	PASS	0	0	PASS	PASS	0 / 69	PASS	Dataset PASS	0
14T_PL_5824.las	LAS 1.4, PDRF 6	PASS	0	0	PASS	PASS	0 / 69	PASS	Dataset PASS	0
14T_PL_5825.las	LAS 1.4, PDRF 6	PASS	0	0	PASS	PASS	0 / 69	PASS	Dataset PASS	0
14T_PL_5826.las	LAS 1.4, PDRF 6	PASS	0	0	PASS	PASS	0 / 69	PASS	Dataset PASS	0
14T_PL_5827.las	LAS 1.4, PDRF 6	PASS	0	0	PASS	PASS	0 / 69	PASS	Dataset PASS	0
14T_PL_5828.las	LAS 1.4, PDRF 6	PASS	0	0	PASS	PASS	0 / 69	PASS	Dataset PASS	0
14T_PL_5829.las	LAS 1.4, PDRF 6	PASS	0	0	PASS	PASS	0 / 69	PASS	Dataset PASS	0
14T_PL_5830.las	LAS 1.4, PDRF 6	PASS	0	0	PASS	PASS	0 / 69	PASS	Dataset PASS	0
14T_PL_5831.las	LAS 1.4, PDRF 6	PASS	0	0	PASS	PASS	0 / 69	PASS	Dataset PASS	0
14T_PL_5832.las	LAS 1.4, PDRF 6	PASS	0	0	PASS	PASS	0 / 69	PASS	Dataset PASS	0
14T_PL_5833.las	LAS 1.4, PDRF 6	PASS	0	0	PASS	PASS	0 / 69	PASS	Dataset PASS	0
14T_PL_5834.las	LAS 1.4, PDRF 6	PASS	0	0	PASS	PASS	0 / 69	PASS	Dataset PASS	0
14T_PL_5835.las	LAS 1.4, PDRF 6	PASS	0	0	PASS	PASS	0 / 69	PASS	Dataset PASS	0
14T_PL_5836.las	LAS 1.4, PDRF 6	PASS	0	0	PASS	PASS	0 / 69	PASS	Dataset PASS	0
14T_PL_5837.las	LAS 1.4, PDRF 6	PASS	0	0	PASS	PASS	0 / 69	PASS	Dataset PASS	0
14T_PL_5838.las	LAS 1.4, PDRF 6	PASS	0	0	PASS	PASS	0 / 69	PASS	Dataset PASS	0
14T_PL_5839.las	LAS 1.4, PDRF 6	PASS	0	0	PASS	PASS	0 / 69	PASS	Dataset PASS	0
14T_PL_5840.las	LAS 1.4, PDRF 6	PASS	0	0	PASS	PASS	0 / 69	PASS	Dataset PASS	0
14T_PL_5841.las	LAS 1.4, PDRF 6	PASS	0	0	PASS	PASS	0 / 69	PASS	Dataset PASS	0
14T_PL_5842.las	LAS 1.4, PDRF 6	PASS	0	0	PASS	PASS	0 / 261	PASS	Dataset PASS	0
14T_PL_5843.las	LAS 1.4, PDRF 6	PASS	0	0	PASS	PASS	0 / 69	PASS	Dataset PASS	0
14T_PL_5844.las	LAS 1.4, PDRF 6	PASS	0	0	PASS	PASS	0 / 69	PASS	Dataset PASS	0

DPH-1.1 Report on ASPRS LAS File Format (Tiled Data) - Compliance - continued

File	LAS Version/PDRF	System ID	Legacy Point Count	Legacy Return Counts	File Source ID	Global Encoding	VLRs / EVLRs	WKT	Intensity	Point Count with Bad Return Info
14T_PL_5845.las	LAS 1.4, PDRF 6	PASS	0	0	PASS	PASS	0 / 69	PASS	Dataset PASS	0
14T_PL_5900.las	LAS 1.4, PDRF 6	PASS	0	0	PASS	PASS	0 / 69	PASS	Dataset PASS	0
14T_PL_5901.las	LAS 1.4, PDRF 6	PASS	0	0	PASS	PASS	0 / 69	PASS	Dataset PASS	0
14T_PL_5902.las	LAS 1.4, PDRF 6	PASS	0	0	PASS	PASS	0 / 69	PASS	Dataset PASS	0
14T_PL_5903.las	LAS 1.4, PDRF 6	PASS	0	0	PASS	PASS	0 / 69	PASS	Dataset PASS	0
14T_PL_5904.las	LAS 1.4, PDRF 6	PASS	0	0	PASS	PASS	0 / 69	PASS	Dataset PASS	0
14T_PL_5905.las	LAS 1.4, PDRF 6	PASS	0	0	PASS	PASS	0 / 69	PASS	Dataset PASS	0
14T_PL_5906.las	LAS 1.4, PDRF 6	PASS	0	0	PASS	PASS	0 / 69	PASS	Dataset PASS	0
14T_PL_5907.las	LAS 1.4, PDRF 6	PASS	0	0	PASS	PASS	0 / 69	PASS	Dataset PASS	0
14T_PL_5908.las	LAS 1.4, PDRF 6	PASS	0	0	PASS	PASS	0 / 69	PASS	Dataset PASS	0
14T_PL_5909.las	LAS 1.4, PDRF 6	PASS	0	0	PASS	PASS	0 / 69	PASS	Dataset PASS	0
14T_PL_5910.las	LAS 1.4, PDRF 6	PASS	0	0	PASS	PASS	0 / 69	PASS	Dataset PASS	0
14T_PL_5911.las	LAS 1.4, PDRF 6	PASS	0	0	PASS	PASS	0 / 69	PASS	Dataset PASS	0
14T_PL_5912.las	LAS 1.4, PDRF 6	PASS	0	0	PASS	PASS	0 / 69	PASS	Dataset PASS	0
14T_PL_5913.las	LAS 1.4, PDRF 6	PASS	0	0	PASS	PASS	0 / 69	PASS	Dataset PASS	0
14T_PL_5914.las	LAS 1.4, PDRF 6	PASS	0	0	PASS	PASS	0 / 69	PASS	Dataset PASS	0
14T_PL_5915.las	LAS 1.4, PDRF 6	PASS	0	0	PASS	PASS	0 / 69	PASS	Dataset PASS	0
14T_PL_5916.las	LAS 1.4, PDRF 6	PASS	0	0	PASS	PASS	0 / 69	PASS	Dataset PASS	0
14T_PL_5917.las	LAS 1.4, PDRF 6	PASS	0	0	PASS	PASS	0 / 69	PASS	Dataset PASS	0
14T_PL_5918.las	LAS 1.4, PDRF 6	PASS	0	0	PASS	PASS	0 / 69	PASS	Dataset PASS	0
14T_PL_5919.las	LAS 1.4, PDRF 6	PASS	0	0	PASS	PASS	0 / 69	PASS	Dataset PASS	0
14T_PL_5920.las	LAS 1.4, PDRF 6	PASS	0	0	PASS	PASS	0 / 69	PASS	Dataset PASS	0
14T_PL_5921.las	LAS 1.4, PDRF 6	PASS	0	0	PASS	PASS	0 / 69	PASS	Dataset PASS	0
14T_PL_5922.las	LAS 1.4, PDRF 6	PASS	0	0	PASS	PASS	0 / 69	PASS	Dataset PASS	0
14T_PL_5923.las	LAS 1.4, PDRF 6	PASS	0	0	PASS	PASS	0 / 69	PASS	Dataset PASS	0
14T_PL_5924.las	LAS 1.4, PDRF 6	PASS	0	0	PASS	PASS	0 / 69	PASS	Dataset PASS	0
14T_PL_5925.las	LAS 1.4, PDRF 6	PASS	0	0	PASS	PASS	0 / 69	PASS	Dataset PASS	0
14T_PL_5926.las	LAS 1.4, PDRF 6	PASS	0	0	PASS	PASS	0 / 69	PASS	Dataset PASS	0
14T_PL_5927.las	LAS 1.4, PDRF 6	PASS	0	0	PASS	PASS	0 / 69	PASS	Dataset PASS	0
14T_PL_5928.las	LAS 1.4, PDRF 6	PASS	0	0	PASS	PASS	0 / 69	PASS	Dataset PASS	0
14T_PL_5929.las	LAS 1.4, PDRF 6	PASS	0	0	PASS	PASS	0 / 69	PASS	Dataset PASS	0
14T_PL_5930.las	LAS 1.4, PDRF 6	PASS	0	0	PASS	PASS	0 / 69	PASS	Dataset PASS	0
14T_PL_5931.las	LAS 1.4, PDRF 6	PASS	0	0	PASS	PASS	0 / 69	PASS	Dataset PASS	0
14T_PL_5932.las	LAS 1.4, PDRF 6	PASS	0	0	PASS	PASS	0 / 69	PASS	Dataset PASS	0
14T_PL_5933.las	LAS 1.4, PDRF 6	PASS	0	0	PASS	PASS	0 / 69	PASS	Dataset PASS	0
14T_PL_5934.las	LAS 1.4, PDRF 6	PASS	0	0	PASS	PASS	0 / 69	PASS	Dataset PASS	0
14T_PL_5935.las	LAS 1.4, PDRF 6	PASS	0	0	PASS	PASS	0 / 69	PASS	Dataset PASS	0
14T_PL_5936.las	LAS 1.4, PDRF 6	PASS	0	0	PASS	PASS	0 / 69	PASS	Dataset PASS	0
14T_PL_5937.las	LAS 1.4, PDRF 6	PASS	0	0	PASS	PASS	0 / 69	PASS	Dataset PASS	0
14T_PL_5938.las	LAS 1.4, PDRF 6	PASS	0	0	PASS	PASS	0 / 69	PASS	Dataset PASS	0
14T_PL_5939.las	LAS 1.4, PDRF 6	PASS	0	0	PASS	PASS	0 / 69	PASS	Dataset PASS	0
14T_PL_5940.las	LAS 1.4, PDRF 6	PASS	0	0	PASS	PASS	0 / 69	PASS	Dataset PASS	0
14T_PL_5941.las	LAS 1.4, PDRF 6	PASS	0	0	PASS	PASS	0 / 69	PASS	Dataset PASS	0
14T_PL_5942.las	LAS 1.4, PDRF 6	PASS	0	0	PASS	PASS	0 / 69	PASS	Dataset PASS	0
14T_PL_5943.las	LAS 1.4, PDRF 6	PASS	0	0	PASS	PASS	0 / 69	PASS	Dataset PASS	0
14T_PL_5944.las	LAS 1.4, PDRF 6	PASS	0	0	PASS	PASS	0 / 261	PASS	Dataset PASS	0
14T_PL_5945.las	LAS 1.4, PDRF 6	PASS	0	0	PASS	PASS	0 / 261	PASS	Dataset PASS	0
14T_PL_6000.las	LAS 1.4, PDRF 6	PASS	0	0	PASS	PASS	0 / 69	PASS	Dataset PASS	0
14T_PL_6001.las	LAS 1.4, PDRF 6	PASS	0	0	PASS	PASS	0 / 69	PASS	Dataset PASS	0

DPH-1.1 Report on ASPRS LAS File Format (Tiled Data) - Compliance - continued

File	LAS Version/PDRF	System ID	Legacy Point Count	Legacy Return Counts	File Source ID	Global Encoding	VLRs / EVLRs	WKT	Intensity	Point Count with Bad Return Info
14T_PL_6002.las	LAS 1.4, PDRF 6	PASS	0	0	PASS	PASS	0 / 69	PASS	Dataset PASS	0
14T_PL_6003.las	LAS 1.4, PDRF 6	PASS	0	0	PASS	PASS	0 / 69	PASS	Dataset PASS	0
14T_PL_6004.las	LAS 1.4, PDRF 6	PASS	0	0	PASS	PASS	0 / 69	PASS	Dataset PASS	0
14T_PL_6005.las	LAS 1.4, PDRF 6	PASS	0	0	PASS	PASS	0 / 69	PASS	Dataset PASS	0
14T_PL_6006.las	LAS 1.4, PDRF 6	PASS	0	0	PASS	PASS	0 / 69	PASS	Dataset PASS	0
14T_PL_6007.las	LAS 1.4, PDRF 6	PASS	0	0	PASS	PASS	0 / 69	PASS	Dataset PASS	0
14T_PL_6008.las	LAS 1.4, PDRF 6	PASS	0	0	PASS	PASS	0 / 69	PASS	Dataset PASS	0
14T_PL_6009.las	LAS 1.4, PDRF 6	PASS	0	0	PASS	PASS	0 / 69	PASS	Dataset PASS	0
14T_PL_6010.las	LAS 1.4, PDRF 6	PASS	0	0	PASS	PASS	0 / 69	PASS	Dataset PASS	0
14T_PL_6011.las	LAS 1.4, PDRF 6	PASS	0	0	PASS	PASS	0 / 69	PASS	Dataset PASS	0
14T_PL_6012.las	LAS 1.4, PDRF 6	PASS	0	0	PASS	PASS	0 / 69	PASS	Dataset PASS	0
14T_PL_6013.las	LAS 1.4, PDRF 6	PASS	0	0	PASS	PASS	0 / 69	PASS	Dataset PASS	0
14T_PL_6014.las	LAS 1.4, PDRF 6	PASS	0	0	PASS	PASS	0 / 69	PASS	Dataset PASS	0
14T_PL_6015.las	LAS 1.4, PDRF 6	PASS	0	0	PASS	PASS	0 / 69	PASS	Dataset PASS	0
14T_PL_6016.las	LAS 1.4, PDRF 6	PASS	0	0	PASS	PASS	0 / 69	PASS	Dataset PASS	0
14T_PL_6017.las	LAS 1.4, PDRF 6	PASS	0	0	PASS	PASS	0 / 69	PASS	Dataset PASS	0
14T_PL_6018.las	LAS 1.4, PDRF 6	PASS	0	0	PASS	PASS	0 / 69	PASS	Dataset PASS	0
14T_PL_6019.las	LAS 1.4, PDRF 6	PASS	0	0	PASS	PASS	0 / 69	PASS	Dataset PASS	0
14T_PL_6020.las	LAS 1.4, PDRF 6	PASS	0	0	PASS	PASS	0 / 69	PASS	Dataset PASS	0
14T_PL_6021.las	LAS 1.4, PDRF 6	PASS	0	0	PASS	PASS	0 / 69	PASS	Dataset PASS	0
14T_PL_6022.las	LAS 1.4, PDRF 6	PASS	0	0	PASS	PASS	0 / 69	PASS	Dataset PASS	0
14T_PL_6023.las	LAS 1.4, PDRF 6	PASS	0	0	PASS	PASS	0 / 69	PASS	Dataset PASS	0
14T_PL_6024.las	LAS 1.4, PDRF 6	PASS	0	0	PASS	PASS	0 / 69	PASS	Dataset PASS	0
14T_PL_6025.las	LAS 1.4, PDRF 6	PASS	0	0	PASS	PASS	0 / 69	PASS	Dataset PASS	0
14T_PL_6026.las	LAS 1.4, PDRF 6	PASS	0	0	PASS	PASS	0 / 69	PASS	Dataset PASS	0
14T_PL_6027.las	LAS 1.4, PDRF 6	PASS	0	0	PASS	PASS	0 / 69	PASS	Dataset PASS	0
14T_PL_6028.las	LAS 1.4, PDRF 6	PASS	0	0	PASS	PASS	0 / 69	PASS	Dataset PASS	0
14T_PL_6029.las	LAS 1.4, PDRF 6	PASS	0	0	PASS	PASS	0 / 69	PASS	Dataset PASS	0
14T_PL_6030.las	LAS 1.4, PDRF 6	PASS	0	0	PASS	PASS	0 / 69	PASS	Dataset PASS	0
14T_PL_6031.las	LAS 1.4, PDRF 6	PASS	0	0	PASS	PASS	0 / 69	PASS	Dataset PASS	0
14T_PL_6032.las	LAS 1.4, PDRF 6	PASS	0	0	PASS	PASS	0 / 69	PASS	Dataset PASS	0
14T_PL_6033.las	LAS 1.4, PDRF 6	PASS	0	0	PASS	PASS	0 / 69	PASS	Dataset PASS	0
14T_PL_6034.las	LAS 1.4, PDRF 6	PASS	0	0	PASS	PASS	0 / 69	PASS	Dataset PASS	0
14T_PL_6035.las	LAS 1.4, PDRF 6	PASS	0	0	PASS	PASS	0 / 69	PASS	Dataset PASS	0
14T_PL_6036.las	LAS 1.4, PDRF 6	PASS	0	0	PASS	PASS	0 / 69	PASS	Dataset PASS	0
14T_PL_6037.las	LAS 1.4, PDRF 6	PASS	0	0	PASS	PASS	0 / 69	PASS	Dataset PASS	0
14T_PL_6038.las	LAS 1.4, PDRF 6	PASS	0	0	PASS	PASS	0 / 69	PASS	Dataset PASS	0
14T_PL_6039.las	LAS 1.4, PDRF 6	PASS	0	0	PASS	PASS	0 / 69	PASS	Dataset PASS	0
14T_PL_6040.las	LAS 1.4, PDRF 6	PASS	0	0	PASS	PASS	0 / 69	PASS	Dataset PASS	0
14T_PL_6041.las	LAS 1.4, PDRF 6	PASS	0	0	PASS	PASS	0 / 69	PASS	Dataset PASS	0
14T_PL_6042.las	LAS 1.4, PDRF 6	PASS	0	0	PASS	PASS	0 / 69	PASS	Dataset PASS	0
14T_PL_6043.las	LAS 1.4, PDRF 6	PASS	0	0	PASS	PASS	0 / 69	PASS	Dataset PASS	0
14T_PL_6044.las	LAS 1.4, PDRF 6	PASS	0	0	PASS	PASS	0 / 69	PASS	Dataset PASS	0
14T_PL_6045.las	LAS 1.4, PDRF 6	PASS	0	0	PASS	PASS	0 / 69	PASS	Dataset PASS	0
14T_PL_6100.las	LAS 1.4, PDRF 6	PASS	0	0	PASS	PASS	0 / 69	PASS	Dataset PASS	0
14T_PL_6101.las	LAS 1.4, PDRF 6	PASS	0	0	PASS	PASS	0 / 69	PASS	Dataset PASS	0
14T_PL_6102.las	LAS 1.4, PDRF 6	PASS	0	0	PASS	PASS	0 / 69	PASS	Dataset PASS	0
14T_PL_6103.las	LAS 1.4, PDRF 6	PASS	0	0	PASS	PASS	0 / 69	PASS	Dataset PASS	0
14T_PL_6104.las	LAS 1.4, PDRF 6	PASS	0	0	PASS	PASS	0 / 69	PASS	Dataset PASS	0

DPH-1.1 Report on ASPRS LAS File Format (Tiled Data) - Compliance - continued

File	LAS Version/PDRF	System ID	Legacy Point Count	Legacy Return Counts	File Source ID	Global Encoding	VLRs / EVLRs	WKT	Intensity	Point Count with Bad Return Info
14T_PL_6105.las	LAS 1.4, PDRF 6	PASS	0	0	PASS	PASS	0 / 69	PASS	Dataset PASS	0
14T_PL_6106.las	LAS 1.4, PDRF 6	PASS	0	0	PASS	PASS	0 / 69	PASS	Dataset PASS	0
14T_PL_6107.las	LAS 1.4, PDRF 6	PASS	0	0	PASS	PASS	0 / 69	PASS	Dataset PASS	0
14T_PL_6108.las	LAS 1.4, PDRF 6	PASS	0	0	PASS	PASS	0 / 69	PASS	Dataset PASS	0
14T_PL_6109.las	LAS 1.4, PDRF 6	PASS	0	0	PASS	PASS	0 / 69	PASS	Dataset PASS	0
14T_PL_6110.las	LAS 1.4, PDRF 6	PASS	0	0	PASS	PASS	0 / 69	PASS	Dataset PASS	0
14T_PL_6111.las	LAS 1.4, PDRF 6	PASS	0	0	PASS	PASS	0 / 69	PASS	Dataset PASS	0
14T_PL_6112.las	LAS 1.4, PDRF 6	PASS	0	0	PASS	PASS	0 / 69	PASS	Dataset PASS	0
14T_PL_6113.las	LAS 1.4, PDRF 6	PASS	0	0	PASS	PASS	0 / 69	PASS	Dataset PASS	0
14T_PL_6114.las	LAS 1.4, PDRF 6	PASS	0	0	PASS	PASS	0 / 69	PASS	Dataset PASS	0
14T_PL_6115.las	LAS 1.4, PDRF 6	PASS	0	0	PASS	PASS	0 / 69	PASS	Dataset PASS	0
14T_PL_6116.las	LAS 1.4, PDRF 6	PASS	0	0	PASS	PASS	0 / 69	PASS	Dataset PASS	0
14T_PL_6117.las	LAS 1.4, PDRF 6	PASS	0	0	PASS	PASS	0 / 69	PASS	Dataset PASS	0
14T_PL_6118.las	LAS 1.4, PDRF 6	PASS	0	0	PASS	PASS	0 / 69	PASS	Dataset PASS	0
14T_PL_6119.las	LAS 1.4, PDRF 6	PASS	0	0	PASS	PASS	0 / 69	PASS	Dataset PASS	0
14T_PL_6120.las	LAS 1.4, PDRF 6	PASS	0	0	PASS	PASS	0 / 69	PASS	Dataset PASS	0
14T_PL_6121.las	LAS 1.4, PDRF 6	PASS	0	0	PASS	PASS	0 / 69	PASS	Dataset PASS	0
14T_PL_6122.las	LAS 1.4, PDRF 6	PASS	0	0	PASS	PASS	0 / 69	PASS	Dataset PASS	0
14T_PL_6123.las	LAS 1.4, PDRF 6	PASS	0	0	PASS	PASS	0 / 69	PASS	Dataset PASS	0
14T_PL_6124.las	LAS 1.4, PDRF 6	PASS	0	0	PASS	PASS	0 / 69	PASS	Dataset PASS	0
14T_PL_6125.las	LAS 1.4, PDRF 6	PASS	0	0	PASS	PASS	0 / 69	PASS	Dataset PASS	0
14T_PL_6126.las	LAS 1.4, PDRF 6	PASS	0	0	PASS	PASS	0 / 69	PASS	Dataset PASS	0
14T_PL_6127.las	LAS 1.4, PDRF 6	PASS	0	0	PASS	PASS	0 / 69	PASS	Dataset PASS	0
14T_PL_6128.las	LAS 1.4, PDRF 6	PASS	0	0	PASS	PASS	0 / 69	PASS	Dataset PASS	0
14T_PL_6129.las	LAS 1.4, PDRF 6	PASS	0	0	PASS	PASS	0 / 69	PASS	Dataset PASS	0
14T_PL_6130.las	LAS 1.4, PDRF 6	PASS	0	0	PASS	PASS	0 / 69	PASS	Dataset PASS	0
14T_PL_6131.las	LAS 1.4, PDRF 6	PASS	0	0	PASS	PASS	0 / 69	PASS	Dataset PASS	0
14T_PL_6132.las	LAS 1.4, PDRF 6	PASS	0	0	PASS	PASS	0 / 69	PASS	Dataset PASS	0
14T_PL_6133.las	LAS 1.4, PDRF 6	PASS	0	0	PASS	PASS	0 / 69	PASS	Dataset PASS	0
14T_PL_6134.las	LAS 1.4, PDRF 6	PASS	0	0	PASS	PASS	0 / 69	PASS	Dataset PASS	0
14T_PL_6135.las	LAS 1.4, PDRF 6	PASS	0	0	PASS	PASS	0 / 69	PASS	Dataset PASS	0
14T_PL_6136.las	LAS 1.4, PDRF 6	PASS	0	0	PASS	PASS	0 / 69	PASS	Dataset PASS	0
14T_PL_6137.las	LAS 1.4, PDRF 6	PASS	0	0	PASS	PASS	0 / 69	PASS	Dataset PASS	0
14T_PL_6138.las	LAS 1.4, PDRF 6	PASS	0	0	PASS	PASS	0 / 69	PASS	Dataset PASS	0
14T_PL_6139.las	LAS 1.4, PDRF 6	PASS	0	0	PASS	PASS	0 / 69	PASS	Dataset PASS	0
14T_PL_6140.las	LAS 1.4, PDRF 6	PASS	0	0	PASS	PASS	0 / 69	PASS	Dataset PASS	0
14T_PL_6141.las	LAS 1.4, PDRF 6	PASS	0	0	PASS	PASS	0 / 69	PASS	Dataset PASS	0
14T_PL_6142.las	LAS 1.4, PDRF 6	PASS	0	0	PASS	PASS	0 / 69	PASS	Dataset PASS	0
14T_PL_6143.las	LAS 1.4, PDRF 6	PASS	0	0	PASS	PASS	0 / 69	PASS	Dataset PASS	0
14T_PL_6144.las	LAS 1.4, PDRF 6	PASS	0	0	PASS	PASS	0 / 69	PASS	Dataset PASS	0
14T_PL_6145.las	LAS 1.4, PDRF 6	PASS	0	0	PASS	PASS	0 / 69	PASS	Dataset PASS	0
14T_PL_6200.las	LAS 1.4, PDRF 6	PASS	0	0	PASS	PASS	0 / 69	PASS	Dataset PASS	0
14T_PL_6201.las	LAS 1.4, PDRF 6	PASS	0	0	PASS	PASS	0 / 69	PASS	Dataset PASS	0
14T_PL_6202.las	LAS 1.4, PDRF 6	PASS	0	0	PASS	PASS	0 / 69	PASS	Dataset PASS	0
14T_PL_6203.las	LAS 1.4, PDRF 6	PASS	0	0	PASS	PASS	0 / 69	PASS	Dataset PASS	0
14T_PL_6204.las	LAS 1.4, PDRF 6	PASS	0	0	PASS	PASS	0 / 69	PASS	Dataset PASS	0
14T_PL_6205.las	LAS 1.4, PDRF 6	PASS	0	0	PASS	PASS	0 / 69	PASS	Dataset PASS	0
14T_PL_6206.las	LAS 1.4, PDRF 6	PASS	0	0	PASS	PASS	0 / 69	PASS	Dataset PASS	0
14T_PL_6207.las	LAS 1.4, PDRF 6	PASS	0	0	PASS	PASS	0 / 69	PASS	Dataset PASS	0

DPH-1.1 Report on ASPRS LAS File Format (Tiled Data) - Compliance - continued

File	LAS Version/PDRF	System ID	Legacy Point Count	Legacy Return Counts	File Source ID	Global Encoding	VLRs / EVLRs	WKT	Intensity	Point Count with Bad Return Info
14T_PL_6208.las	LAS 1.4, PDRF 6	PASS	0	0	PASS	PASS	0 / 69	PASS	Dataset PASS	0
14T_PL_6209.las	LAS 1.4, PDRF 6	PASS	0	0	PASS	PASS	0 / 69	PASS	Dataset PASS	0
14T_PL_6210.las	LAS 1.4, PDRF 6	PASS	0	0	PASS	PASS	0 / 69	PASS	Dataset PASS	0
14T_PL_6211.las	LAS 1.4, PDRF 6	PASS	0	0	PASS	PASS	0 / 69	PASS	Dataset PASS	0
14T_PL_6212.las	LAS 1.4, PDRF 6	PASS	0	0	PASS	PASS	0 / 69	PASS	Dataset PASS	0
14T_PL_6213.las	LAS 1.4, PDRF 6	PASS	0	0	PASS	PASS	0 / 69	PASS	Dataset PASS	0
14T_PL_6214.las	LAS 1.4, PDRF 6	PASS	0	0	PASS	PASS	0 / 69	PASS	Dataset PASS	0
14T_PL_6215.las	LAS 1.4, PDRF 6	PASS	0	0	PASS	PASS	0 / 69	PASS	Dataset PASS	0
14T_PL_6216.las	LAS 1.4, PDRF 6	PASS	0	0	PASS	PASS	0 / 69	PASS	Dataset PASS	0
14T_PL_6217.las	LAS 1.4, PDRF 6	PASS	0	0	PASS	PASS	0 / 69	PASS	Dataset PASS	0
14T_PL_6218.las	LAS 1.4, PDRF 6	PASS	0	0	PASS	PASS	0 / 69	PASS	Dataset PASS	0
14T_PL_6219.las	LAS 1.4, PDRF 6	PASS	0	0	PASS	PASS	0 / 69	PASS	Dataset PASS	0
14T_PL_6220.las	LAS 1.4, PDRF 6	PASS	0	0	PASS	PASS	0 / 69	PASS	Dataset PASS	0
14T_PL_6221.las	LAS 1.4, PDRF 6	PASS	0	0	PASS	PASS	0 / 69	PASS	Dataset PASS	0
14T_PL_6222.las	LAS 1.4, PDRF 6	PASS	0	0	PASS	PASS	0 / 69	PASS	Dataset PASS	0
14T_PL_6223.las	LAS 1.4, PDRF 6	PASS	0	0	PASS	PASS	0 / 69	PASS	Dataset PASS	0
14T_PL_6224.las	LAS 1.4, PDRF 6	PASS	0	0	PASS	PASS	0 / 69	PASS	Dataset PASS	0
14T_PL_6225.las	LAS 1.4, PDRF 6	PASS	0	0	PASS	PASS	0 / 69	PASS	Dataset PASS	0
14T_PL_6226.las	LAS 1.4, PDRF 6	PASS	0	0	PASS	PASS	0 / 69	PASS	Dataset PASS	0
14T_PL_6227.las	LAS 1.4, PDRF 6	PASS	0	0	PASS	PASS	0 / 69	PASS	Dataset PASS	0
14T_PL_6228.las	LAS 1.4, PDRF 6	PASS	0	0	PASS	PASS	0 / 69	PASS	Dataset PASS	0
14T_PL_6229.las	LAS 1.4, PDRF 6	PASS	0	0	PASS	PASS	0 / 69	PASS	Dataset PASS	0
14T_PL_6230.las	LAS 1.4, PDRF 6	PASS	0	0	PASS	PASS	0 / 69	PASS	Dataset PASS	0
14T_PL_6231.las	LAS 1.4, PDRF 6	PASS	0	0	PASS	PASS	0 / 69	PASS	Dataset PASS	0
14T_PL_6232.las	LAS 1.4, PDRF 6	PASS	0	0	PASS	PASS	0 / 69	PASS	Dataset PASS	0
14T_PL_6233.las	LAS 1.4, PDRF 6	PASS	0	0	PASS	PASS	0 / 69	PASS	Dataset PASS	0
14T_PL_6234.las	LAS 1.4, PDRF 6	PASS	0	0	PASS	PASS	0 / 69	PASS	Dataset PASS	0
14T_PL_6235.las	LAS 1.4, PDRF 6	PASS	0	0	PASS	PASS	0 / 69	PASS	Dataset PASS	0
14T_PL_6236.las	LAS 1.4, PDRF 6	PASS	0	0	PASS	PASS	0 / 69	PASS	Dataset PASS	0
14T_PL_6237.las	LAS 1.4, PDRF 6	PASS	0	0	PASS	PASS	0 / 69	PASS	Dataset PASS	0
14T_PL_6238.las	LAS 1.4, PDRF 6	PASS	0	0	PASS	PASS	0 / 69	PASS	Dataset PASS	0
14T_PL_6239.las	LAS 1.4, PDRF 6	PASS	0	0	PASS	PASS	0 / 69	PASS	Dataset PASS	0
14T_PL_6240.las	LAS 1.4, PDRF 6	PASS	0	0	PASS	PASS	0 / 69	PASS	Dataset PASS	0
14T_PL_6241.las	LAS 1.4, PDRF 6	PASS	0	0	PASS	PASS	0 / 69	PASS	Dataset PASS	0
14T_PL_6242.las	LAS 1.4, PDRF 6	PASS	0	0	PASS	PASS	0 / 69	PASS	Dataset PASS	0
14T_PL_6243.las	LAS 1.4, PDRF 6	PASS	0	0	PASS	PASS	0 / 69	PASS	Dataset PASS	0
14T_PL_6244.las	LAS 1.4, PDRF 6	PASS	0	0	PASS	PASS	0 / 261	PASS	Dataset PASS	0
14T_PL_6245.las	LAS 1.4, PDRF 6	PASS	0	0	PASS	PASS	0 / 261	PASS	Dataset PASS	0
14T_PL_6300.las	LAS 1.4, PDRF 6	PASS	0	0	PASS	PASS	0 / 69	PASS	Dataset PASS	0
14T_PL_6301.las	LAS 1.4, PDRF 6	PASS	0	0	PASS	PASS	0 / 69	PASS	Dataset PASS	0
14T_PL_6302.las	LAS 1.4, PDRF 6	PASS	0	0	PASS	PASS	0 / 69	PASS	Dataset PASS	0
14T_PL_6303.las	LAS 1.4, PDRF 6	PASS	0	0	PASS	PASS	0 / 69	PASS	Dataset PASS	0
14T_PL_6304.las	LAS 1.4, PDRF 6	PASS	0	0	PASS	PASS	0 / 69	PASS	Dataset PASS	0
14T_PL_6305.las	LAS 1.4, PDRF 6	PASS	0	0	PASS	PASS	0 / 69	PASS	Dataset PASS	0
14T_PL_6306.las	LAS 1.4, PDRF 6	PASS	0	0	PASS	PASS	0 / 69	PASS	Dataset PASS	0
14T_PL_6307.las	LAS 1.4, PDRF 6	PASS	0	0	PASS	PASS	0 / 69	PASS	Dataset PASS	0
14T_PL_6308.las	LAS 1.4, PDRF 6	PASS	0	0	PASS	PASS	0 / 69	PASS	Dataset PASS	0
14T_PL_6309.las	LAS 1.4, PDRF 6	PASS	0	0	PASS	PASS	0 / 69	PASS	Dataset PASS	0
14T_PL_6310.las	LAS 1.4, PDRF 6	PASS	0	0	PASS	PASS	0 / 69	PASS	Dataset PASS	0

DPH-1.1 Report on ASPRS LAS File Format (Tiled Data) - Compliance - continued

File	LAS Version/PDRF	System ID	Legacy Point Count	Legacy Return Counts	File Source ID	Global Encoding	VLRs / EVLRs	WKT	Intensity	Point Count with Bad Return Info
14T_PL_6311.las	LAS 1.4, PDRF 6	PASS	0	0	PASS	PASS	0 / 69	PASS	Dataset PASS	0
14T_PL_6312.las	LAS 1.4, PDRF 6	PASS	0	0	PASS	PASS	0 / 69	PASS	Dataset PASS	0
14T_PL_6313.las	LAS 1.4, PDRF 6	PASS	0	0	PASS	PASS	0 / 69	PASS	Dataset PASS	0
14T_PL_6314.las	LAS 1.4, PDRF 6	PASS	0	0	PASS	PASS	0 / 69	PASS	Dataset PASS	0
14T_PL_6315.las	LAS 1.4, PDRF 6	PASS	0	0	PASS	PASS	0 / 69	PASS	Dataset PASS	0
14T_PL_6316.las	LAS 1.4, PDRF 6	PASS	0	0	PASS	PASS	0 / 69	PASS	Dataset PASS	0
14T_PL_6317.las	LAS 1.4, PDRF 6	PASS	0	0	PASS	PASS	0 / 69	PASS	Dataset PASS	0
14T_PL_6318.las	LAS 1.4, PDRF 6	PASS	0	0	PASS	PASS	0 / 69	PASS	Dataset PASS	0
14T_PL_6319.las	LAS 1.4, PDRF 6	PASS	0	0	PASS	PASS	0 / 69	PASS	Dataset PASS	0
14T_PL_6320.las	LAS 1.4, PDRF 6	PASS	0	0	PASS	PASS	0 / 69	PASS	Dataset PASS	0
14T_PL_6321.las	LAS 1.4, PDRF 6	PASS	0	0	PASS	PASS	0 / 69	PASS	Dataset PASS	0
14T_PL_6322.las	LAS 1.4, PDRF 6	PASS	0	0	PASS	PASS	0 / 69	PASS	Dataset PASS	0
14T_PL_6323.las	LAS 1.4, PDRF 6	PASS	0	0	PASS	PASS	0 / 69	PASS	Dataset PASS	0
14T_PL_6324.las	LAS 1.4, PDRF 6	PASS	0	0	PASS	PASS	0 / 69	PASS	Dataset PASS	0
14T_PL_6325.las	LAS 1.4, PDRF 6	PASS	0	0	PASS	PASS	0 / 69	PASS	Dataset PASS	0
14T_PL_6326.las	LAS 1.4, PDRF 6	PASS	0	0	PASS	PASS	0 / 69	PASS	Dataset PASS	0
14T_PL_6327.las	LAS 1.4, PDRF 6	PASS	0	0	PASS	PASS	0 / 69	PASS	Dataset PASS	0
14T_PL_6328.las	LAS 1.4, PDRF 6	PASS	0	0	PASS	PASS	0 / 69	PASS	Dataset PASS	0
14T_PL_6329.las	LAS 1.4, PDRF 6	PASS	0	0	PASS	PASS	0 / 69	PASS	Dataset PASS	0
14T_PL_6330.las	LAS 1.4, PDRF 6	PASS	0	0	PASS	PASS	0 / 69	PASS	Dataset PASS	0
14T_PL_6331.las	LAS 1.4, PDRF 6	PASS	0	0	PASS	PASS	0 / 69	PASS	Dataset PASS	0
14T_PL_6332.las	LAS 1.4, PDRF 6	PASS	0	0	PASS	PASS	0 / 69	PASS	Dataset PASS	0
14T_PL_6333.las	LAS 1.4, PDRF 6	PASS	0	0	PASS	PASS	0 / 69	PASS	Dataset PASS	0
14T_PL_6334.las	LAS 1.4, PDRF 6	PASS	0	0	PASS	PASS	0 / 69	PASS	Dataset PASS	0
14T_PL_6335.las	LAS 1.4, PDRF 6	PASS	0	0	PASS	PASS	0 / 69	PASS	Dataset PASS	0
14T_PL_6336.las	LAS 1.4, PDRF 6	PASS	0	0	PASS	PASS	0 / 69	PASS	Dataset PASS	0
14T_PL_6337.las	LAS 1.4, PDRF 6	PASS	0	0	PASS	PASS	0 / 69	PASS	Dataset PASS	0
14T_PL_6338.las	LAS 1.4, PDRF 6	PASS	0	0	PASS	PASS	0 / 69	PASS	Dataset PASS	0
14T_PL_6339.las	LAS 1.4, PDRF 6	PASS	0	0	PASS	PASS	0 / 69	PASS	Dataset PASS	0
14T_PL_6340.las	LAS 1.4, PDRF 6	PASS	0	0	PASS	PASS	0 / 69	PASS	Dataset PASS	0
14T_PL_6341.las	LAS 1.4, PDRF 6	PASS	0	0	PASS	PASS	0 / 69	PASS	Dataset PASS	0
14T_PL_6342.las	LAS 1.4, PDRF 6	PASS	0	0	PASS	PASS	0 / 69	PASS	Dataset PASS	0
14T_PL_6343.las	LAS 1.4, PDRF 6	PASS	0	0	PASS	PASS	0 / 69	PASS	Dataset PASS	0
14T_PL_6344.las	LAS 1.4, PDRF 6	PASS	0	0	PASS	PASS	0 / 69	PASS	Dataset PASS	0
14T_PL_6345.las	LAS 1.4, PDRF 6	PASS	0	0	PASS	PASS	0 / 69	PASS	Dataset PASS	0
14T_PL_6400.las	LAS 1.4, PDRF 6	PASS	0	0	PASS	PASS	0 / 69	PASS	Dataset PASS	0
14T_PL_6401.las	LAS 1.4, PDRF 6	PASS	0	0	PASS	PASS	0 / 69	PASS	Dataset PASS	0
14T_PL_6402.las	LAS 1.4, PDRF 6	PASS	0	0	PASS	PASS	0 / 69	PASS	Dataset PASS	0
14T_PL_6403.las	LAS 1.4, PDRF 6	PASS	0	0	PASS	PASS	0 / 69	PASS	Dataset PASS	0
14T_PL_6404.las	LAS 1.4, PDRF 6	PASS	0	0	PASS	PASS	0 / 69	PASS	Dataset PASS	0
14T_PL_6405.las	LAS 1.4, PDRF 6	PASS	0	0	PASS	PASS	0 / 69	PASS	Dataset PASS	0
14T_PL_6406.las	LAS 1.4, PDRF 6	PASS	0	0	PASS	PASS	0 / 69	PASS	Dataset PASS	0
14T_PL_6407.las	LAS 1.4, PDRF 6	PASS	0	0	PASS	PASS	0 / 69	PASS	Dataset PASS	0
14T_PL_6408.las	LAS 1.4, PDRF 6	PASS	0	0	PASS	PASS	0 / 69	PASS	Dataset PASS	0
14T_PL_6409.las	LAS 1.4, PDRF 6	PASS	0	0	PASS	PASS	0 / 69	PASS	Dataset PASS	0
14T_PL_6410.las	LAS 1.4, PDRF 6	PASS	0	0	PASS	PASS	0 / 69	PASS	Dataset PASS	0
14T_PL_6411.las	LAS 1.4, PDRF 6	PASS	0	0	PASS	PASS	0 / 69	PASS	Dataset PASS	0
14T_PL_6412.las	LAS 1.4, PDRF 6	PASS	0	0	PASS	PASS	0 / 69	PASS	Dataset PASS	0
14T_PL_6413.las	LAS 1.4, PDRF 6	PASS	0	0	PASS	PASS	0 / 69	PASS	Dataset PASS	0

DPH-1.1 Report on ASPRS LAS File Format (Tiled Data) - Compliance - continued

File	LAS Version/PDRF	System ID	Legacy Point Count	Legacy Return Counts	File Source ID	Global Encoding	VLRs / EVLRs	WKT	Intensity	Point Count with Bad Return Info
14T_PL_6414.las	LAS 1.4, PDRF 6	PASS	0	0	PASS	PASS	0 / 69	PASS	Dataset PASS	0
14T_PL_6415.las	LAS 1.4, PDRF 6	PASS	0	0	PASS	PASS	0 / 69	PASS	Dataset PASS	0
14T_PL_6416.las	LAS 1.4, PDRF 6	PASS	0	0	PASS	PASS	0 / 69	PASS	Dataset PASS	0
14T_PL_6417.las	LAS 1.4, PDRF 6	PASS	0	0	PASS	PASS	0 / 69	PASS	Dataset PASS	0
14T_PL_6418.las	LAS 1.4, PDRF 6	PASS	0	0	PASS	PASS	0 / 69	PASS	Dataset PASS	0
14T_PL_6419.las	LAS 1.4, PDRF 6	PASS	0	0	PASS	PASS	0 / 69	PASS	Dataset PASS	0
14T_PL_6420.las	LAS 1.4, PDRF 6	PASS	0	0	PASS	PASS	0 / 69	PASS	Dataset PASS	0
14T_PL_6421.las	LAS 1.4, PDRF 6	PASS	0	0	PASS	PASS	0 / 69	PASS	Dataset PASS	0
14T_PL_6422.las	LAS 1.4, PDRF 6	PASS	0	0	PASS	PASS	0 / 69	PASS	Dataset PASS	0
14T_PL_6423.las	LAS 1.4, PDRF 6	PASS	0	0	PASS	PASS	0 / 69	PASS	Dataset PASS	0
14T_PL_6424.las	LAS 1.4, PDRF 6	PASS	0	0	PASS	PASS	0 / 69	PASS	Dataset PASS	0
14T_PL_6425.las	LAS 1.4, PDRF 6	PASS	0	0	PASS	PASS	0 / 69	PASS	Dataset PASS	0
14T_PL_6426.las	LAS 1.4, PDRF 6	PASS	0	0	PASS	PASS	0 / 69	PASS	Dataset PASS	0
14T_PL_6427.las	LAS 1.4, PDRF 6	PASS	0	0	PASS	PASS	0 / 69	PASS	Dataset PASS	0
14T_PL_6428.las	LAS 1.4, PDRF 6	PASS	0	0	PASS	PASS	0 / 69	PASS	Dataset PASS	0
14T_PL_6429.las	LAS 1.4, PDRF 6	PASS	0	0	PASS	PASS	0 / 69	PASS	Dataset PASS	0
14T_PL_6430.las	LAS 1.4, PDRF 6	PASS	0	0	PASS	PASS	0 / 69	PASS	Dataset PASS	0
14T_PL_6431.las	LAS 1.4, PDRF 6	PASS	0	0	PASS	PASS	0 / 69	PASS	Dataset PASS	0
14T_PL_6432.las	LAS 1.4, PDRF 6	PASS	0	0	PASS	PASS	0 / 69	PASS	Dataset PASS	0
14T_PL_6433.las	LAS 1.4, PDRF 6	PASS	0	0	PASS	PASS	0 / 69	PASS	Dataset PASS	0
14T_PL_6434.las	LAS 1.4, PDRF 6	PASS	0	0	PASS	PASS	0 / 69	PASS	Dataset PASS	0
14T_PL_6435.las	LAS 1.4, PDRF 6	PASS	0	0	PASS	PASS	0 / 69	PASS	Dataset PASS	0
14T_PL_6436.las	LAS 1.4, PDRF 6	PASS	0	0	PASS	PASS	0 / 69	PASS	Dataset PASS	0
14T_PL_6437.las	LAS 1.4, PDRF 6	PASS	0	0	PASS	PASS	0 / 69	PASS	Dataset PASS	0
14T_PL_6438.las	LAS 1.4, PDRF 6	PASS	0	0	PASS	PASS	0 / 69	PASS	Dataset PASS	0
14T_PL_6439.las	LAS 1.4, PDRF 6	PASS	0	0	PASS	PASS	0 / 69	PASS	Dataset PASS	0
14T_PL_6440.las	LAS 1.4, PDRF 6	PASS	0	0	PASS	PASS	0 / 69	PASS	Dataset PASS	0
14T_PL_6441.las	LAS 1.4, PDRF 6	PASS	0	0	PASS	PASS	0 / 69	PASS	Dataset PASS	0
14T_PL_6442.las	LAS 1.4, PDRF 6	PASS	0	0	PASS	PASS	0 / 69	PASS	Dataset PASS	0
14T_PL_6443.las	LAS 1.4, PDRF 6	PASS	0	0	PASS	PASS	0 / 69	PASS	Dataset PASS	0
14T_PL_6444.las	LAS 1.4, PDRF 6	PASS	0	0	PASS	PASS	0 / 69	PASS	Dataset PASS	0
14T_PL_6445.las	LAS 1.4, PDRF 6	PASS	0	0	PASS	PASS	0 / 69	PASS	Dataset PASS	0
14T_PL_6500.las	LAS 1.4, PDRF 6	PASS	0	0	PASS	PASS	0 / 69	PASS	Dataset PASS	0
14T_PL_6501.las	LAS 1.4, PDRF 6	PASS	0	0	PASS	PASS	0 / 69	PASS	Dataset PASS	0
14T_PL_6502.las	LAS 1.4, PDRF 6	PASS	0	0	PASS	PASS	0 / 69	PASS	Dataset PASS	0
14T_PL_6503.las	LAS 1.4, PDRF 6	PASS	0	0	PASS	PASS	0 / 69	PASS	Dataset PASS	0
14T_PL_6504.las	LAS 1.4, PDRF 6	PASS	0	0	PASS	PASS	0 / 69	PASS	Dataset PASS	0
14T_PL_6505.las	LAS 1.4, PDRF 6	PASS	0	0	PASS	PASS	0 / 69	PASS	Dataset PASS	0
14T_PL_6506.las	LAS 1.4, PDRF 6	PASS	0	0	PASS	PASS	0 / 69	PASS	Dataset PASS	0
14T_PL_6507.las	LAS 1.4, PDRF 6	PASS	0	0	PASS	PASS	0 / 69	PASS	Dataset PASS	0
14T_PL_6508.las	LAS 1.4, PDRF 6	PASS	0	0	PASS	PASS	0 / 69	PASS	Dataset PASS	0
14T_PL_6509.las	LAS 1.4, PDRF 6	PASS	0	0	PASS	PASS	0 / 69	PASS	Dataset PASS	0
14T_PL_6510.las	LAS 1.4, PDRF 6	PASS	0	0	PASS	PASS	0 / 69	PASS	Dataset PASS	0
14T_PL_6511.las	LAS 1.4, PDRF 6	PASS	0	0	PASS	PASS	0 / 69	PASS	Dataset PASS	0
14T_PL_6512.las	LAS 1.4, PDRF 6	PASS	0	0	PASS	PASS	0 / 69	PASS	Dataset PASS	0
14T_PL_6513.las	LAS 1.4, PDRF 6	PASS	0	0	PASS	PASS	0 / 69	PASS	Dataset PASS	0
14T_PL_6514.las	LAS 1.4, PDRF 6	PASS	0	0	PASS	PASS	0 / 69	PASS	Dataset PASS	0
14T_PL_6515.las	LAS 1.4, PDRF 6	PASS	0	0	PASS	PASS	0 / 69	PASS	Dataset PASS	0
14T_PL_6516.las	LAS 1.4, PDRF 6	PASS	0	0	PASS	PASS	0 / 69	PASS	Dataset PASS	0

DPH-1.1 Report on ASPRS LAS File Format (Tiled Data) - Compliance - continued

File	LAS Version/PDRF	System ID	Legacy Point Count	Legacy Return Counts	File Source ID	Global Encoding	VLRs / EVLRs	WKT	Intensity	Point Count with Bad Return Info
14T_PL_6517.las	LAS 1.4, PDRF 6	PASS	0	0	PASS	PASS	0 / 69	PASS	Dataset PASS	0
14T_PL_6518.las	LAS 1.4, PDRF 6	PASS	0	0	PASS	PASS	0 / 69	PASS	Dataset PASS	0
14T_PL_6519.las	LAS 1.4, PDRF 6	PASS	0	0	PASS	PASS	0 / 69	PASS	Dataset PASS	0
14T_PL_6520.las	LAS 1.4, PDRF 6	PASS	0	0	PASS	PASS	0 / 69	PASS	Dataset PASS	0
14T_PL_6521.las	LAS 1.4, PDRF 6	PASS	0	0	PASS	PASS	0 / 69	PASS	Dataset PASS	0
14T_PL_6522.las	LAS 1.4, PDRF 6	PASS	0	0	PASS	PASS	0 / 69	PASS	Dataset PASS	0
14T_PL_6523.las	LAS 1.4, PDRF 6	PASS	0	0	PASS	PASS	0 / 69	PASS	Dataset PASS	0
14T_PL_6524.las	LAS 1.4, PDRF 6	PASS	0	0	PASS	PASS	0 / 69	PASS	Dataset PASS	0
14T_PL_6525.las	LAS 1.4, PDRF 6	PASS	0	0	PASS	PASS	0 / 69	PASS	Dataset PASS	0
14T_PL_6526.las	LAS 1.4, PDRF 6	PASS	0	0	PASS	PASS	0 / 69	PASS	Dataset PASS	0
14T_PL_6527.las	LAS 1.4, PDRF 6	PASS	0	0	PASS	PASS	0 / 69	PASS	Dataset PASS	0
14T_PL_6528.las	LAS 1.4, PDRF 6	PASS	0	0	PASS	PASS	0 / 69	PASS	Dataset PASS	0
14T_PL_6529.las	LAS 1.4, PDRF 6	PASS	0	0	PASS	PASS	0 / 69	PASS	Dataset PASS	0
14T_PL_6530.las	LAS 1.4, PDRF 6	PASS	0	0	PASS	PASS	0 / 69	PASS	Dataset PASS	0
14T_PL_6531.las	LAS 1.4, PDRF 6	PASS	0	0	PASS	PASS	0 / 69	PASS	Dataset PASS	0
14T_PL_6532.las	LAS 1.4, PDRF 6	PASS	0	0	PASS	PASS	0 / 69	PASS	Dataset PASS	0
14T_PL_6533.las	LAS 1.4, PDRF 6	PASS	0	0	PASS	PASS	0 / 69	PASS	Dataset PASS	0
14T_PL_6534.las	LAS 1.4, PDRF 6	PASS	0	0	PASS	PASS	0 / 69	PASS	Dataset PASS	0
14T_PL_6535.las	LAS 1.4, PDRF 6	PASS	0	0	PASS	PASS	0 / 69	PASS	Dataset PASS	0
14T_PL_6536.las	LAS 1.4, PDRF 6	PASS	0	0	PASS	PASS	0 / 69	PASS	Dataset PASS	0
14T_PL_6537.las	LAS 1.4, PDRF 6	PASS	0	0	PASS	PASS	0 / 69	PASS	Dataset PASS	0
14T_PL_6538.las	LAS 1.4, PDRF 6	PASS	0	0	PASS	PASS	0 / 69	PASS	Dataset PASS	0
14T_PL_6539.las	LAS 1.4, PDRF 6	PASS	0	0	PASS	PASS	0 / 69	PASS	Dataset PASS	0
14T_PL_6540.las	LAS 1.4, PDRF 6	PASS	0	0	PASS	PASS	0 / 69	PASS	Dataset PASS	0
14T_PL_6541.las	LAS 1.4, PDRF 6	PASS	0	0	PASS	PASS	0 / 69	PASS	Dataset PASS	0
14T_PL_6542.las	LAS 1.4, PDRF 6	PASS	0	0	PASS	PASS	0 / 69	PASS	Dataset PASS	0
14T_PL_6543.las	LAS 1.4, PDRF 6	PASS	0	0	PASS	PASS	0 / 261	PASS	Dataset PASS	0
14T_PL_6544.las	LAS 1.4, PDRF 6	PASS	0	0	PASS	PASS	0 / 261	PASS	Dataset PASS	0
14T_PL_6545.las	LAS 1.4, PDRF 6	PASS	0	0	PASS	PASS	0 / 69	PASS	Dataset PASS	0
14T_PL_6600.las	LAS 1.4, PDRF 6	PASS	0	0	PASS	PASS	0 / 69	PASS	Dataset PASS	0
14T_PL_6601.las	LAS 1.4, PDRF 6	PASS	0	0	PASS	PASS	0 / 69	PASS	Dataset PASS	0
14T_PL_6602.las	LAS 1.4, PDRF 6	PASS	0	0	PASS	PASS	0 / 69	PASS	Dataset PASS	0
14T_PL_6603.las	LAS 1.4, PDRF 6	PASS	0	0	PASS	PASS	0 / 69	PASS	Dataset PASS	0
14T_PL_6604.las	LAS 1.4, PDRF 6	PASS	0	0	PASS	PASS	0 / 69	PASS	Dataset PASS	0
14T_PL_6605.las	LAS 1.4, PDRF 6	PASS	0	0	PASS	PASS	0 / 69	PASS	Dataset PASS	0
14T_PL_6606.las	LAS 1.4, PDRF 6	PASS	0	0	PASS	PASS	0 / 69	PASS	Dataset PASS	0
14T_PL_6607.las	LAS 1.4, PDRF 6	PASS	0	0	PASS	PASS	0 / 69	PASS	Dataset PASS	0
14T_PL_6608.las	LAS 1.4, PDRF 6	PASS	0	0	PASS	PASS	0 / 69	PASS	Dataset PASS	0
14T_PL_6609.las	LAS 1.4, PDRF 6	PASS	0	0	PASS	PASS	0 / 69	PASS	Dataset PASS	0
14T_PL_6610.las	LAS 1.4, PDRF 6	PASS	0	0	PASS	PASS	0 / 69	PASS	Dataset PASS	0
14T_PL_6611.las	LAS 1.4, PDRF 6	PASS	0	0	PASS	PASS	0 / 69	PASS	Dataset PASS	0
14T_PL_6612.las	LAS 1.4, PDRF 6	PASS	0	0	PASS	PASS	0 / 69	PASS	Dataset PASS	0
14T_PL_6613.las	LAS 1.4, PDRF 6	PASS	0	0	PASS	PASS	0 / 69	PASS	Dataset PASS	0
14T_PL_6614.las	LAS 1.4, PDRF 6	PASS	0	0	PASS	PASS	0 / 69	PASS	Dataset PASS	0
14T_PL_6615.las	LAS 1.4, PDRF 6	PASS	0	0	PASS	PASS	0 / 69	PASS	Dataset PASS	0
14T_PL_6616.las	LAS 1.4, PDRF 6	PASS	0	0	PASS	PASS	0 / 69	PASS	Dataset PASS	0
14T_PL_6617.las	LAS 1.4, PDRF 6	PASS	0	0	PASS	PASS	0 / 69	PASS	Dataset PASS	0
14T_PL_6618.las	LAS 1.4, PDRF 6	PASS	0	0	PASS	PASS	0 / 69	PASS	Dataset PASS	0
14T_PL_6619.las	LAS 1.4, PDRF 6	PASS	0	0	PASS	PASS	0 / 69	PASS	Dataset PASS	0

DPH-1.1 Report on ASPRS LAS File Format (Tiled Data) - Compliance - continued

File	LAS Version/PDRF	System ID	Legacy Point Count	Legacy Return Counts	File Source ID	Global Encoding	VLRs / EVLRs	WKT	Intensity	Point Count with Bad Return Info
14T_PL_6620.las	LAS 1.4, PDRF 6	PASS	0	0	PASS	PASS	0 / 69	PASS	Dataset PASS	0
14T_PL_6621.las	LAS 1.4, PDRF 6	PASS	0	0	PASS	PASS	0 / 69	PASS	Dataset PASS	0
14T_PL_6622.las	LAS 1.4, PDRF 6	PASS	0	0	PASS	PASS	0 / 69	PASS	Dataset PASS	0
14T_PL_6623.las	LAS 1.4, PDRF 6	PASS	0	0	PASS	PASS	0 / 69	PASS	Dataset PASS	0
14T_PL_6624.las	LAS 1.4, PDRF 6	PASS	0	0	PASS	PASS	0 / 69	PASS	Dataset PASS	0
14T_PL_6625.las	LAS 1.4, PDRF 6	PASS	0	0	PASS	PASS	0 / 69	PASS	Dataset PASS	0
14T_PL_6626.las	LAS 1.4, PDRF 6	PASS	0	0	PASS	PASS	0 / 69	PASS	Dataset PASS	0
14T_PL_6627.las	LAS 1.4, PDRF 6	PASS	0	0	PASS	PASS	0 / 69	PASS	Dataset PASS	0
14T_PL_6628.las	LAS 1.4, PDRF 6	PASS	0	0	PASS	PASS	0 / 69	PASS	Dataset PASS	0
14T_PL_6629.las	LAS 1.4, PDRF 6	PASS	0	0	PASS	PASS	0 / 69	PASS	Dataset PASS	0
14T_PL_6630.las	LAS 1.4, PDRF 6	PASS	0	0	PASS	PASS	0 / 69	PASS	Dataset PASS	0
14T_PL_6631.las	LAS 1.4, PDRF 6	PASS	0	0	PASS	PASS	0 / 69	PASS	Dataset PASS	0
14T_PL_6632.las	LAS 1.4, PDRF 6	PASS	0	0	PASS	PASS	0 / 69	PASS	Dataset PASS	0
14T_PL_6633.las	LAS 1.4, PDRF 6	PASS	0	0	PASS	PASS	0 / 69	PASS	Dataset PASS	0
14T_PL_6634.las	LAS 1.4, PDRF 6	PASS	0	0	PASS	PASS	0 / 69	PASS	Dataset PASS	0
14T_PL_6635.las	LAS 1.4, PDRF 6	PASS	0	0	PASS	PASS	0 / 69	PASS	Dataset PASS	0
14T_PL_6636.las	LAS 1.4, PDRF 6	PASS	0	0	PASS	PASS	0 / 69	PASS	Dataset PASS	0
14T_PL_6637.las	LAS 1.4, PDRF 6	PASS	0	0	PASS	PASS	0 / 69	PASS	Dataset PASS	0
14T_PL_6638.las	LAS 1.4, PDRF 6	PASS	0	0	PASS	PASS	0 / 69	PASS	Dataset PASS	0
14T_PL_6639.las	LAS 1.4, PDRF 6	PASS	0	0	PASS	PASS	0 / 69	PASS	Dataset PASS	0
14T_PL_6640.las	LAS 1.4, PDRF 6	PASS	0	0	PASS	PASS	0 / 69	PASS	Dataset PASS	0
14T_PL_6641.las	LAS 1.4, PDRF 6	PASS	0	0	PASS	PASS	0 / 69	PASS	Dataset PASS	0
14T_PL_6642.las	LAS 1.4, PDRF 6	PASS	0	0	PASS	PASS	0 / 69	PASS	Dataset PASS	0
14T_PL_6643.las	LAS 1.4, PDRF 6	PASS	0	0	PASS	PASS	0 / 261	PASS	Dataset PASS	0
14T_PL_6644.las	LAS 1.4, PDRF 6	PASS	0	0	PASS	PASS	0 / 261	PASS	Dataset PASS	0
14T_PL_6645.las	LAS 1.4, PDRF 6	PASS	0	0	PASS	PASS	0 / 261	PASS	Dataset PASS	0
14T_PL_6700.las	LAS 1.4, PDRF 6	PASS	0	0	PASS	PASS	0 / 69	PASS	Dataset PASS	0
14T_PL_6701.las	LAS 1.4, PDRF 6	PASS	0	0	PASS	PASS	0 / 69	PASS	Dataset PASS	0
14T_PL_6702.las	LAS 1.4, PDRF 6	PASS	0	0	PASS	PASS	0 / 69	PASS	Dataset PASS	0
14T_PL_6703.las	LAS 1.4, PDRF 6	PASS	0	0	PASS	PASS	0 / 69	PASS	Dataset PASS	0
14T_PL_6704.las	LAS 1.4, PDRF 6	PASS	0	0	PASS	PASS	0 / 69	PASS	Dataset PASS	0
14T_PL_6705.las	LAS 1.4, PDRF 6	PASS	0	0	PASS	PASS	0 / 69	PASS	Dataset PASS	0
14T_PL_6706.las	LAS 1.4, PDRF 6	PASS	0	0	PASS	PASS	0 / 69	PASS	Dataset PASS	0
14T_PL_6707.las	LAS 1.4, PDRF 6	PASS	0	0	PASS	PASS	0 / 69	PASS	Dataset PASS	0
14T_PL_6708.las	LAS 1.4, PDRF 6	PASS	0	0	PASS	PASS	0 / 69	PASS	Dataset PASS	0
14T_PL_6709.las	LAS 1.4, PDRF 6	PASS	0	0	PASS	PASS	0 / 69	PASS	Dataset PASS	0
14T_PL_6710.las	LAS 1.4, PDRF 6	PASS	0	0	PASS	PASS	0 / 69	PASS	Dataset PASS	0
14T_PL_6711.las	LAS 1.4, PDRF 6	PASS	0	0	PASS	PASS	0 / 69	PASS	Dataset PASS	0
14T_PL_6712.las	LAS 1.4, PDRF 6	PASS	0	0	PASS	PASS	0 / 69	PASS	Dataset PASS	0
14T_PL_6713.las	LAS 1.4, PDRF 6	PASS	0	0	PASS	PASS	0 / 69	PASS	Dataset PASS	0
14T_PL_6714.las	LAS 1.4, PDRF 6	PASS	0	0	PASS	PASS	0 / 69	PASS	Dataset PASS	0
14T_PL_6715.las	LAS 1.4, PDRF 6	PASS	0	0	PASS	PASS	0 / 69	PASS	Dataset PASS	0
14T_PL_6716.las	LAS 1.4, PDRF 6	PASS	0	0	PASS	PASS	0 / 69	PASS	Dataset PASS	0
14T_PL_6717.las	LAS 1.4, PDRF 6	PASS	0	0	PASS	PASS	0 / 69	PASS	Dataset PASS	0
14T_PL_6718.las	LAS 1.4, PDRF 6	PASS	0	0	PASS	PASS	0 / 69	PASS	Dataset PASS	0
14T_PL_6719.las	LAS 1.4, PDRF 6	PASS	0	0	PASS	PASS	0 / 69	PASS	Dataset PASS	0
14T_PL_6720.las	LAS 1.4, PDRF 6	PASS	0	0	PASS	PASS	0 / 69	PASS	Dataset PASS	0
14T_PL_6721.las	LAS 1.4, PDRF 6	PASS	0	0	PASS	PASS	0 / 69	PASS	Dataset PASS	0
14T_PL_6722.las	LAS 1.4, PDRF 6	PASS	0	0	PASS	PASS	0 / 69	PASS	Dataset PASS	0

DPH-1.1 Report on ASPRS LAS File Format (Tiled Data) - Compliance - continued

File	LAS Version/PDRF	System ID	Legacy Point Count	Legacy Return Counts	File Source ID	Global Encoding	VLRs / EVLRs	WKT	Intensity	Point Count with Bad Return Info
14T_PL_6723.las	LAS 1.4, PDRF 6	PASS	0	0	PASS	PASS	0 / 69	PASS	Dataset PASS	0
14T_PL_6724.las	LAS 1.4, PDRF 6	PASS	0	0	PASS	PASS	0 / 69	PASS	Dataset PASS	0
14T_PL_6725.las	LAS 1.4, PDRF 6	PASS	0	0	PASS	PASS	0 / 69	PASS	Dataset PASS	0
14T_PL_6726.las	LAS 1.4, PDRF 6	PASS	0	0	PASS	PASS	0 / 69	PASS	Dataset PASS	0
14T_PL_6727.las	LAS 1.4, PDRF 6	PASS	0	0	PASS	PASS	0 / 69	PASS	Dataset PASS	0
14T_PL_6728.las	LAS 1.4, PDRF 6	PASS	0	0	PASS	PASS	0 / 69	PASS	Dataset PASS	0
14T_PL_6729.las	LAS 1.4, PDRF 6	PASS	0	0	PASS	PASS	0 / 69	PASS	Dataset PASS	0
14T_PL_6730.las	LAS 1.4, PDRF 6	PASS	0	0	PASS	PASS	0 / 69	PASS	Dataset PASS	0
14T_PL_6731.las	LAS 1.4, PDRF 6	PASS	0	0	PASS	PASS	0 / 69	PASS	Dataset PASS	0
14T_PL_6732.las	LAS 1.4, PDRF 6	PASS	0	0	PASS	PASS	0 / 69	PASS	Dataset PASS	0
14T_PL_6733.las	LAS 1.4, PDRF 6	PASS	0	0	PASS	PASS	0 / 69	PASS	Dataset PASS	0
14T_PL_6734.las	LAS 1.4, PDRF 6	PASS	0	0	PASS	PASS	0 / 69	PASS	Dataset PASS	0
14T_PL_6735.las	LAS 1.4, PDRF 6	PASS	0	0	PASS	PASS	0 / 69	PASS	Dataset PASS	0
14T_PL_6736.las	LAS 1.4, PDRF 6	PASS	0	0	PASS	PASS	0 / 69	PASS	Dataset PASS	0
14T_PL_6737.las	LAS 1.4, PDRF 6	PASS	0	0	PASS	PASS	0 / 69	PASS	Dataset PASS	0
14T_PL_6738.las	LAS 1.4, PDRF 6	PASS	0	0	PASS	PASS	0 / 69	PASS	Dataset PASS	0
14T_PL_6739.las	LAS 1.4, PDRF 6	PASS	0	0	PASS	PASS	0 / 69	PASS	Dataset PASS	0
14T_PL_6740.las	LAS 1.4, PDRF 6	PASS	0	0	PASS	PASS	0 / 69	PASS	Dataset PASS	0
14T_PL_6741.las	LAS 1.4, PDRF 6	PASS	0	0	PASS	PASS	0 / 69	PASS	Dataset PASS	0
14T_PL_6742.las	LAS 1.4, PDRF 6	PASS	0	0	PASS	PASS	0 / 69	PASS	Dataset PASS	0
14T_PL_6743.las	LAS 1.4, PDRF 6	PASS	0	0	PASS	PASS	0 / 69	PASS	Dataset PASS	0
14T_PL_6744.las	LAS 1.4, PDRF 6	PASS	0	0	PASS	PASS	0 / 69	PASS	Dataset PASS	0
14T_PL_6745.las	LAS 1.4, PDRF 6	PASS	0	0	PASS	PASS	0 / 69	PASS	Dataset PASS	0
14T_PL_6800.las	LAS 1.4, PDRF 6	PASS	0	0	PASS	PASS	0 / 69	PASS	Dataset PASS	0
14T_PL_6801.las	LAS 1.4, PDRF 6	PASS	0	0	PASS	PASS	0 / 69	PASS	Dataset PASS	0
14T_PL_6802.las	LAS 1.4, PDRF 6	PASS	0	0	PASS	PASS	0 / 69	PASS	Dataset PASS	0
14T_PL_6803.las	LAS 1.4, PDRF 6	PASS	0	0	PASS	PASS	0 / 69	PASS	Dataset PASS	0
14T_PL_6804.las	LAS 1.4, PDRF 6	PASS	0	0	PASS	PASS	0 / 69	PASS	Dataset PASS	0
14T_PL_6805.las	LAS 1.4, PDRF 6	PASS	0	0	PASS	PASS	0 / 69	PASS	Dataset PASS	0
14T_PL_6806.las	LAS 1.4, PDRF 6	PASS	0	0	PASS	PASS	0 / 69	PASS	Dataset PASS	0
14T_PL_6807.las	LAS 1.4, PDRF 6	PASS	0	0	PASS	PASS	0 / 69	PASS	Dataset PASS	0
14T_PL_6808.las	LAS 1.4, PDRF 6	PASS	0	0	PASS	PASS	0 / 69	PASS	Dataset PASS	0
14T_PL_6809.las	LAS 1.4, PDRF 6	PASS	0	0	PASS	PASS	0 / 69	PASS	Dataset PASS	0
14T_PL_6810.las	LAS 1.4, PDRF 6	PASS	0	0	PASS	PASS	0 / 69	PASS	Dataset PASS	0
14T_PL_6811.las	LAS 1.4, PDRF 6	PASS	0	0	PASS	PASS	0 / 69	PASS	Dataset PASS	0
14T_PL_6812.las	LAS 1.4, PDRF 6	PASS	0	0	PASS	PASS	0 / 69	PASS	Dataset PASS	0
14T_PL_6813.las	LAS 1.4, PDRF 6	PASS	0	0	PASS	PASS	0 / 69	PASS	Dataset PASS	0
14T_PL_6814.las	LAS 1.4, PDRF 6	PASS	0	0	PASS	PASS	0 / 69	PASS	Dataset PASS	0
14T_PL_6815.las	LAS 1.4, PDRF 6	PASS	0	0	PASS	PASS	0 / 69	PASS	Dataset PASS	0
14T_PL_6816.las	LAS 1.4, PDRF 6	PASS	0	0	PASS	PASS	0 / 69	PASS	Dataset PASS	0
14T_PL_6817.las	LAS 1.4, PDRF 6	PASS	0	0	PASS	PASS	0 / 69	PASS	Dataset PASS	0
14T_PL_6818.las	LAS 1.4, PDRF 6	PASS	0	0	PASS	PASS	0 / 69	PASS	Dataset PASS	0
14T_PL_6819.las	LAS 1.4, PDRF 6	PASS	0	0	PASS	PASS	0 / 69	PASS	Dataset PASS	0
14T_PL_6820.las	LAS 1.4, PDRF 6	PASS	0	0	PASS	PASS	0 / 69	PASS	Dataset PASS	0
14T_PL_6821.las	LAS 1.4, PDRF 6	PASS	0	0	PASS	PASS	0 / 69	PASS	Dataset PASS	0
14T_PL_6822.las	LAS 1.4, PDRF 6	PASS	0	0	PASS	PASS	0 / 69	PASS	Dataset PASS	0
14T_PL_6823.las	LAS 1.4, PDRF 6	PASS	0	0	PASS	PASS	0 / 69	PASS	Dataset PASS	0
14T_PL_6824.las	LAS 1.4, PDRF 6	PASS	0	0	PASS	PASS	0 / 69	PASS	Dataset PASS	0
14T_PL_6825.las	LAS 1.4, PDRF 6	PASS	0	0	PASS	PASS	0 / 69	PASS	Dataset PASS	0

DPH-1.1 Report on ASPRS LAS File Format (Tiled Data) - Compliance - continued

File	LAS Version/PDRF	System ID	Legacy Point Count	Legacy Return Counts	File Source ID	Global Encoding	VLRs / EVLRs	WKT	Intensity	Point Count with Bad Return Info
14T_PL_6826.las	LAS 1.4, PDRF 6	PASS	0	0	PASS	PASS	0 / 69	PASS	Dataset PASS	0
14T_PL_6827.las	LAS 1.4, PDRF 6	PASS	0	0	PASS	PASS	0 / 69	PASS	Dataset PASS	0
14T_PL_6828.las	LAS 1.4, PDRF 6	PASS	0	0	PASS	PASS	0 / 69	PASS	Dataset PASS	0
14T_PL_6829.las	LAS 1.4, PDRF 6	PASS	0	0	PASS	PASS	0 / 69	PASS	Dataset PASS	0
14T_PL_6830.las	LAS 1.4, PDRF 6	PASS	0	0	PASS	PASS	0 / 69	PASS	Dataset PASS	0
14T_PL_6831.las	LAS 1.4, PDRF 6	PASS	0	0	PASS	PASS	0 / 69	PASS	Dataset PASS	0
14T_PL_6832.las	LAS 1.4, PDRF 6	PASS	0	0	PASS	PASS	0 / 69	PASS	Dataset PASS	0
14T_PL_6833.las	LAS 1.4, PDRF 6	PASS	0	0	PASS	PASS	0 / 69	PASS	Dataset PASS	0
14T_PL_6834.las	LAS 1.4, PDRF 6	PASS	0	0	PASS	PASS	0 / 69	PASS	Dataset PASS	0
14T_PL_6835.las	LAS 1.4, PDRF 6	PASS	0	0	PASS	PASS	0 / 69	PASS	Dataset PASS	0
14T_PL_6836.las	LAS 1.4, PDRF 6	PASS	0	0	PASS	PASS	0 / 69	PASS	Dataset PASS	0
14T_PL_6837.las	LAS 1.4, PDRF 6	PASS	0	0	PASS	PASS	0 / 69	PASS	Dataset PASS	0
14T_PL_6838.las	LAS 1.4, PDRF 6	PASS	0	0	PASS	PASS	0 / 69	PASS	Dataset PASS	0
14T_PL_6839.las	LAS 1.4, PDRF 6	PASS	0	0	PASS	PASS	0 / 69	PASS	Dataset PASS	0
14T_PL_6840.las	LAS 1.4, PDRF 6	PASS	0	0	PASS	PASS	0 / 69	PASS	Dataset PASS	0
14T_PL_6841.las	LAS 1.4, PDRF 6	PASS	0	0	PASS	PASS	0 / 69	PASS	Dataset PASS	0
14T_PL_6842.las	LAS 1.4, PDRF 6	PASS	0	0	PASS	PASS	0 / 69	PASS	Dataset PASS	0
14T_PL_6843.las	LAS 1.4, PDRF 6	PASS	0	0	PASS	PASS	0 / 69	PASS	Dataset PASS	0
14T_PL_6844.las	LAS 1.4, PDRF 6	PASS	0	0	PASS	PASS	0 / 69	PASS	Dataset PASS	0
14T_PL_6845.las	LAS 1.4, PDRF 6	PASS	0	0	PASS	PASS	0 / 69	PASS	Dataset PASS	0
14T_PL_6900.las	LAS 1.4, PDRF 6	PASS	0	0	PASS	PASS	0 / 69	PASS	Dataset PASS	0
14T_PL_6901.las	LAS 1.4, PDRF 6	PASS	0	0	PASS	PASS	0 / 69	PASS	Dataset PASS	0
14T_PL_6902.las	LAS 1.4, PDRF 6	PASS	0	0	PASS	PASS	0 / 69	PASS	Dataset PASS	0
14T_PL_6903.las	LAS 1.4, PDRF 6	PASS	0	0	PASS	PASS	0 / 69	PASS	Dataset PASS	0
14T_PL_6904.las	LAS 1.4, PDRF 6	PASS	0	0	PASS	PASS	0 / 69	PASS	Dataset PASS	0
14T_PL_6905.las	LAS 1.4, PDRF 6	PASS	0	0	PASS	PASS	0 / 69	PASS	Dataset PASS	0
14T_PL_6906.las	LAS 1.4, PDRF 6	PASS	0	0	PASS	PASS	0 / 69	PASS	Dataset PASS	0
14T_PL_6907.las	LAS 1.4, PDRF 6	PASS	0	0	PASS	PASS	0 / 69	PASS	Dataset PASS	0
14T_PL_6908.las	LAS 1.4, PDRF 6	PASS	0	0	PASS	PASS	0 / 69	PASS	Dataset PASS	0
14T_PL_6909.las	LAS 1.4, PDRF 6	PASS	0	0	PASS	PASS	0 / 69	PASS	Dataset PASS	0
14T_PL_6910.las	LAS 1.4, PDRF 6	PASS	0	0	PASS	PASS	0 / 69	PASS	Dataset PASS	0
14T_PL_6911.las	LAS 1.4, PDRF 6	PASS	0	0	PASS	PASS	0 / 69	PASS	Dataset PASS	0
14T_PL_6912.las	LAS 1.4, PDRF 6	PASS	0	0	PASS	PASS	0 / 69	PASS	Dataset PASS	0
14T_PL_6913.las	LAS 1.4, PDRF 6	PASS	0	0	PASS	PASS	0 / 69	PASS	Dataset PASS	0
14T_PL_6914.las	LAS 1.4, PDRF 6	PASS	0	0	PASS	PASS	0 / 69	PASS	Dataset PASS	0
14T_PL_6915.las	LAS 1.4, PDRF 6	PASS	0	0	PASS	PASS	0 / 69	PASS	Dataset PASS	0
14T_PL_6916.las	LAS 1.4, PDRF 6	PASS	0	0	PASS	PASS	0 / 69	PASS	Dataset PASS	0
14T_PL_6917.las	LAS 1.4, PDRF 6	PASS	0	0	PASS	PASS	0 / 69	PASS	Dataset PASS	0
14T_PL_6918.las	LAS 1.4, PDRF 6	PASS	0	0	PASS	PASS	0 / 69	PASS	Dataset PASS	0
14T_PL_6919.las	LAS 1.4, PDRF 6	PASS	0	0	PASS	PASS	0 / 69	PASS	Dataset PASS	0
14T_PL_6920.las	LAS 1.4, PDRF 6	PASS	0	0	PASS	PASS	0 / 69	PASS	Dataset PASS	0
14T_PL_6921.las	LAS 1.4, PDRF 6	PASS	0	0	PASS	PASS	0 / 69	PASS	Dataset PASS	0
14T_PL_6922.las	LAS 1.4, PDRF 6	PASS	0	0	PASS	PASS	0 / 69	PASS	Dataset PASS	0
14T_PL_6923.las	LAS 1.4, PDRF 6	PASS	0	0	PASS	PASS	0 / 69	PASS	Dataset PASS	0
14T_PL_6924.las	LAS 1.4, PDRF 6	PASS	0	0	PASS	PASS	0 / 69	PASS	Dataset PASS	0
14T_PL_6925.las	LAS 1.4, PDRF 6	PASS	0	0	PASS	PASS	0 / 69	PASS	Dataset PASS	0
14T_PL_6926.las	LAS 1.4, PDRF 6	PASS	0	0	PASS	PASS	0 / 69	PASS	Dataset PASS	0
14T_PL_6927.las	LAS 1.4, PDRF 6	PASS	0	0	PASS	PASS	0 / 69	PASS	Dataset PASS	0
14T_PL_6928.las	LAS 1.4, PDRF 6	PASS	0	0	PASS	PASS	0 / 69	PASS	Dataset PASS	0

DPH-1.1 Report on ASPRS LAS File Format (Tiled Data) - Compliance - continued

File	LAS Version/PDRF	System ID	Legacy Point Count	Legacy Return Counts	File Source ID	Global Encoding	VLRs / EVLRs	WKT	Intensity	Point Count with Bad Return Info
14T_PL_6929.las	LAS 1.4, PDRF 6	PASS	0	0	PASS	PASS	0 / 69	PASS	Dataset PASS	0
14T_PL_6930.las	LAS 1.4, PDRF 6	PASS	0	0	PASS	PASS	0 / 69	PASS	Dataset PASS	0
14T_PL_6931.las	LAS 1.4, PDRF 6	PASS	0	0	PASS	PASS	0 / 69	PASS	Dataset PASS	0
14T_PL_6932.las	LAS 1.4, PDRF 6	PASS	0	0	PASS	PASS	0 / 69	PASS	Dataset PASS	0
14T_PL_6933.las	LAS 1.4, PDRF 6	PASS	0	0	PASS	PASS	0 / 69	PASS	Dataset PASS	0
14T_PL_6934.las	LAS 1.4, PDRF 6	PASS	0	0	PASS	PASS	0 / 69	PASS	Dataset PASS	0
14T_PL_6935.las	LAS 1.4, PDRF 6	PASS	0	0	PASS	PASS	0 / 69	PASS	Dataset PASS	0
14T_PL_6936.las	LAS 1.4, PDRF 6	PASS	0	0	PASS	PASS	0 / 69	PASS	Dataset PASS	0
14T_PL_6937.las	LAS 1.4, PDRF 6	PASS	0	0	PASS	PASS	0 / 69	PASS	Dataset PASS	0
14T_PL_6938.las	LAS 1.4, PDRF 6	PASS	0	0	PASS	PASS	0 / 69	PASS	Dataset PASS	0
14T_PL_6939.las	LAS 1.4, PDRF 6	PASS	0	0	PASS	PASS	0 / 69	PASS	Dataset PASS	0
14T_PL_6940.las	LAS 1.4, PDRF 6	PASS	0	0	PASS	PASS	0 / 69	PASS	Dataset PASS	0
14T_PL_6941.las	LAS 1.4, PDRF 6	PASS	0	0	PASS	PASS	0 / 69	PASS	Dataset PASS	0
14T_PL_6942.las	LAS 1.4, PDRF 6	PASS	0	0	PASS	PASS	0 / 69	PASS	Dataset PASS	0
14T_PL_6943.las	LAS 1.4, PDRF 6	PASS	0	0	PASS	PASS	0 / 261	PASS	Dataset PASS	0
14T_PL_6944.las	LAS 1.4, PDRF 6	PASS	0	0	PASS	PASS	0 / 69	PASS	Dataset PASS	0
14T_PL_6945.las	LAS 1.4, PDRF 6	PASS	0	0	PASS	PASS	0 / 261	PASS	Dataset PASS	0
14T_PL_7000.las	LAS 1.4, PDRF 6	PASS	0	0	PASS	PASS	0 / 69	PASS	Dataset PASS	0
14T_PL_7001.las	LAS 1.4, PDRF 6	PASS	0	0	PASS	PASS	0 / 69	PASS	Dataset PASS	0
14T_PL_7002.las	LAS 1.4, PDRF 6	PASS	0	0	PASS	PASS	0 / 69	PASS	Dataset PASS	0
14T_PL_7003.las	LAS 1.4, PDRF 6	PASS	0	0	PASS	PASS	0 / 69	PASS	Dataset PASS	0
14T_PL_7004.las	LAS 1.4, PDRF 6	PASS	0	0	PASS	PASS	0 / 69	PASS	Dataset PASS	0
14T_PL_7005.las	LAS 1.4, PDRF 6	PASS	0	0	PASS	PASS	0 / 69	PASS	Dataset PASS	0
14T_PL_7006.las	LAS 1.4, PDRF 6	PASS	0	0	PASS	PASS	0 / 69	PASS	Dataset PASS	0
14T_PL_7007.las	LAS 1.4, PDRF 6	PASS	0	0	PASS	PASS	0 / 69	PASS	Dataset PASS	0
14T_PL_7008.las	LAS 1.4, PDRF 6	PASS	0	0	PASS	PASS	0 / 69	PASS	Dataset PASS	0
14T_PL_7009.las	LAS 1.4, PDRF 6	PASS	0	0	PASS	PASS	0 / 69	PASS	Dataset PASS	0
14T_PL_7010.las	LAS 1.4, PDRF 6	PASS	0	0	PASS	PASS	0 / 69	PASS	Dataset PASS	0
14T_PL_7011.las	LAS 1.4, PDRF 6	PASS	0	0	PASS	PASS	0 / 69	PASS	Dataset PASS	0
14T_PL_7012.las	LAS 1.4, PDRF 6	PASS	0	0	PASS	PASS	0 / 69	PASS	Dataset PASS	0
14T_PL_7013.las	LAS 1.4, PDRF 6	PASS	0	0	PASS	PASS	0 / 69	PASS	Dataset PASS	0
14T_PL_7014.las	LAS 1.4, PDRF 6	PASS	0	0	PASS	PASS	0 / 69	PASS	Dataset PASS	0
14T_PL_7015.las	LAS 1.4, PDRF 6	PASS	0	0	PASS	PASS	0 / 69	PASS	Dataset PASS	0
14T_PL_7016.las	LAS 1.4, PDRF 6	PASS	0	0	PASS	PASS	0 / 69	PASS	Dataset PASS	0
14T_PL_7017.las	LAS 1.4, PDRF 6	PASS	0	0	PASS	PASS	0 / 69	PASS	Dataset PASS	0
14T_PL_7018.las	LAS 1.4, PDRF 6	PASS	0	0	PASS	PASS	0 / 69	PASS	Dataset PASS	0
14T_PL_7019.las	LAS 1.4, PDRF 6	PASS	0	0	PASS	PASS	0 / 69	PASS	Dataset PASS	0
14T_PL_7020.las	LAS 1.4, PDRF 6	PASS	0	0	PASS	PASS	0 / 69	PASS	Dataset PASS	0
14T_PL_7021.las	LAS 1.4, PDRF 6	PASS	0	0	PASS	PASS	0 / 69	PASS	Dataset PASS	0
14T_PL_7022.las	LAS 1.4, PDRF 6	PASS	0	0	PASS	PASS	0 / 69	PASS	Dataset PASS	0
14T_PL_7023.las	LAS 1.4, PDRF 6	PASS	0	0	PASS	PASS	0 / 69	PASS	Dataset PASS	0
14T_PL_7024.las	LAS 1.4, PDRF 6	PASS	0	0	PASS	PASS	0 / 69	PASS	Dataset PASS	0
14T_PL_7025.las	LAS 1.4, PDRF 6	PASS	0	0	PASS	PASS	0 / 69	PASS	Dataset PASS	0
14T_PL_7026.las	LAS 1.4, PDRF 6	PASS	0	0	PASS	PASS	0 / 69	PASS	Dataset PASS	0
14T_PL_7027.las	LAS 1.4, PDRF 6	PASS	0	0	PASS	PASS	0 / 69	PASS	Dataset PASS	0
14T_PL_7028.las	LAS 1.4, PDRF 6	PASS	0	0	PASS	PASS	0 / 69	PASS	Dataset PASS	0
14T_PL_7029.las	LAS 1.4, PDRF 6	PASS	0	0	PASS	PASS	0 / 69	PASS	Dataset PASS	0
14T_PL_7030.las	LAS 1.4, PDRF 6	PASS	0	0	PASS	PASS	0 / 69	PASS	Dataset PASS	0
14T_PL_7031.las	LAS 1.4, PDRF 6	PASS	0	0	PASS	PASS	0 / 69	PASS	Dataset PASS	0

DPH-1.1 Report on ASPRS LAS File Format (Tiled Data) - Compliance - continued

File	LAS Version/PDRF	System ID	Legacy Point Count	Legacy Return Counts	File Source ID	Global Encoding	VLRs / EVLRs	WKT	Intensity	Point Count with Bad Return Info
14T_PL_7032.las	LAS 1.4, PDRF 6	PASS	0	0	PASS	PASS	0 / 69	PASS	Dataset PASS	0
14T_PL_7033.las	LAS 1.4, PDRF 6	PASS	0	0	PASS	PASS	0 / 69	PASS	Dataset PASS	0
14T_PL_7034.las	LAS 1.4, PDRF 6	PASS	0	0	PASS	PASS	0 / 69	PASS	Dataset PASS	0
14T_PL_7035.las	LAS 1.4, PDRF 6	PASS	0	0	PASS	PASS	0 / 69	PASS	Dataset PASS	0
14T_PL_7036.las	LAS 1.4, PDRF 6	PASS	0	0	PASS	PASS	0 / 69	PASS	Dataset PASS	0
14T_PL_7037.las	LAS 1.4, PDRF 6	PASS	0	0	PASS	PASS	0 / 69	PASS	Dataset PASS	0
14T_PL_7038.las	LAS 1.4, PDRF 6	PASS	0	0	PASS	PASS	0 / 69	PASS	Dataset PASS	0
14T_PL_7039.las	LAS 1.4, PDRF 6	PASS	0	0	PASS	PASS	0 / 69	PASS	Dataset PASS	0
14T_PL_7040.las	LAS 1.4, PDRF 6	PASS	0	0	PASS	PASS	0 / 69	PASS	Dataset PASS	0
14T_PL_7041.las	LAS 1.4, PDRF 6	PASS	0	0	PASS	PASS	0 / 69	PASS	Dataset PASS	0
14T_PL_7042.las	LAS 1.4, PDRF 6	PASS	0	0	PASS	PASS	0 / 69	PASS	Dataset PASS	0
14T_PL_7043.las	LAS 1.4, PDRF 6	PASS	0	0	PASS	PASS	0 / 261	PASS	Dataset PASS	0
14T_PL_7044.las	LAS 1.4, PDRF 6	PASS	0	0	PASS	PASS	0 / 261	PASS	Dataset PASS	0
14T_PL_7045.las	LAS 1.4, PDRF 6	PASS	0	0	PASS	PASS	0 / 277	PASS	Dataset PASS	0
14T_PL_7100.las	LAS 1.4, PDRF 6	PASS	0	0	PASS	PASS	0 / 69	PASS	Dataset PASS	0
14T_PL_7101.las	LAS 1.4, PDRF 6	PASS	0	0	PASS	PASS	0 / 69	PASS	Dataset PASS	0
14T_PL_7102.las	LAS 1.4, PDRF 6	PASS	0	0	PASS	PASS	0 / 69	PASS	Dataset PASS	0
14T_PL_7103.las	LAS 1.4, PDRF 6	PASS	0	0	PASS	PASS	0 / 69	PASS	Dataset PASS	0
14T_PL_7104.las	LAS 1.4, PDRF 6	PASS	0	0	PASS	PASS	0 / 69	PASS	Dataset PASS	0
14T_PL_7105.las	LAS 1.4, PDRF 6	PASS	0	0	PASS	PASS	0 / 69	PASS	Dataset PASS	0
14T_PL_7106.las	LAS 1.4, PDRF 6	PASS	0	0	PASS	PASS	0 / 69	PASS	Dataset PASS	0
14T_PL_7107.las	LAS 1.4, PDRF 6	PASS	0	0	PASS	PASS	0 / 69	PASS	Dataset PASS	0
14T_PL_7108.las	LAS 1.4, PDRF 6	PASS	0	0	PASS	PASS	0 / 69	PASS	Dataset PASS	0
14T_PL_7109.las	LAS 1.4, PDRF 6	PASS	0	0	PASS	PASS	0 / 69	PASS	Dataset PASS	0
14T_PL_7110.las	LAS 1.4, PDRF 6	PASS	0	0	PASS	PASS	0 / 69	PASS	Dataset PASS	0
14T_PL_7111.las	LAS 1.4, PDRF 6	PASS	0	0	PASS	PASS	0 / 69	PASS	Dataset PASS	0
14T_PL_7112.las	LAS 1.4, PDRF 6	PASS	0	0	PASS	PASS	0 / 69	PASS	Dataset PASS	0
14T_PL_7113.las	LAS 1.4, PDRF 6	PASS	0	0	PASS	PASS	0 / 69	PASS	Dataset PASS	0
14T_PL_7114.las	LAS 1.4, PDRF 6	PASS	0	0	PASS	PASS	0 / 69	PASS	Dataset PASS	0
14T_PL_7115.las	LAS 1.4, PDRF 6	PASS	0	0	PASS	PASS	0 / 69	PASS	Dataset PASS	0
14T_PL_7116.las	LAS 1.4, PDRF 6	PASS	0	0	PASS	PASS	0 / 69	PASS	Dataset PASS	0
14T_PL_7117.las	LAS 1.4, PDRF 6	PASS	0	0	PASS	PASS	0 / 69	PASS	Dataset PASS	0
14T_PL_7118.las	LAS 1.4, PDRF 6	PASS	0	0	PASS	PASS	0 / 69	PASS	Dataset PASS	0
14T_PL_7119.las	LAS 1.4, PDRF 6	PASS	0	0	PASS	PASS	0 / 69	PASS	Dataset PASS	0
14T_PL_7120.las	LAS 1.4, PDRF 6	PASS	0	0	PASS	PASS	0 / 69	PASS	Dataset PASS	0
14T_PL_7121.las	LAS 1.4, PDRF 6	PASS	0	0	PASS	PASS	0 / 69	PASS	Dataset PASS	0
14T_PL_7122.las	LAS 1.4, PDRF 6	PASS	0	0	PASS	PASS	0 / 69	PASS	Dataset PASS	0
14T_PL_7123.las	LAS 1.4, PDRF 6	PASS	0	0	PASS	PASS	0 / 69	PASS	Dataset PASS	0
14T_PL_7124.las	LAS 1.4, PDRF 6	PASS	0	0	PASS	PASS	0 / 69	PASS	Dataset PASS	0
14T_PL_7125.las	LAS 1.4, PDRF 6	PASS	0	0	PASS	PASS	0 / 69	PASS	Dataset PASS	0
14T_PL_7126.las	LAS 1.4, PDRF 6	PASS	0	0	PASS	PASS	0 / 69	PASS	Dataset PASS	0
14T_PL_7127.las	LAS 1.4, PDRF 6	PASS	0	0	PASS	PASS	0 / 69	PASS	Dataset PASS	0
14T_PL_7128.las	LAS 1.4, PDRF 6	PASS	0	0	PASS	PASS	0 / 69	PASS	Dataset PASS	0
14T_PL_7129.las	LAS 1.4, PDRF 6	PASS	0	0	PASS	PASS	0 / 69	PASS	Dataset PASS	0
14T_PL_7130.las	LAS 1.4, PDRF 6	PASS	0	0	PASS	PASS	0 / 69	PASS	Dataset PASS	0
14T_PL_7131.las	LAS 1.4, PDRF 6	PASS	0	0	PASS	PASS	0 / 69	PASS	Dataset PASS	0
14T_PL_7132.las	LAS 1.4, PDRF 6	PASS	0	0	PASS	PASS	0 / 69	PASS	Dataset PASS	0
14T_PL_7133.las	LAS 1.4, PDRF 6	PASS	0	0	PASS	PASS	0 / 69	PASS	Dataset PASS	0
14T_PL_7134.las	LAS 1.4, PDRF 6	PASS	0	0	PASS	PASS	0 / 69	PASS	Dataset PASS	0

DPH-1.1 Report on ASPRS LAS File Format (Tiled Data) - Compliance - continued

File	LAS Version/PDRF	System ID	Legacy Point Count	Legacy Return Counts	File Source ID	Global Encoding	VLRs / EVLRs	WKT	Intensity	Point Count with Bad Return Info
14T_PL_7135.las	LAS 1.4, PDRF 6	PASS	0	0	PASS	PASS	0 / 69	PASS	Dataset PASS	0
14T_PL_7136.las	LAS 1.4, PDRF 6	PASS	0	0	PASS	PASS	0 / 69	PASS	Dataset PASS	0
14T_PL_7137.las	LAS 1.4, PDRF 6	PASS	0	0	PASS	PASS	0 / 69	PASS	Dataset PASS	0
14T_PL_7138.las	LAS 1.4, PDRF 6	PASS	0	0	PASS	PASS	0 / 69	PASS	Dataset PASS	0
14T_PL_7139.las	LAS 1.4, PDRF 6	PASS	0	0	PASS	PASS	0 / 69	PASS	Dataset PASS	0
14T_PL_7140.las	LAS 1.4, PDRF 6	PASS	0	0	PASS	PASS	0 / 69	PASS	Dataset PASS	0
14T_PL_7141.las	LAS 1.4, PDRF 6	PASS	0	0	PASS	PASS	0 / 69	PASS	Dataset PASS	0
14T_PL_7142.las	LAS 1.4, PDRF 6	PASS	0	0	PASS	PASS	0 / 69	PASS	Dataset PASS	0
14T_PL_7143.las	LAS 1.4, PDRF 6	PASS	0	0	PASS	PASS	0 / 69	PASS	Dataset PASS	0
14T_PL_7144.las	LAS 1.4, PDRF 6	PASS	0	0	PASS	PASS	0 / 69	PASS	Dataset PASS	0
14T_PL_7145.las	LAS 1.4, PDRF 6	PASS	0	0	PASS	PASS	0 / 261	PASS	Dataset PASS	0
14T_PL_7146.las	LAS 1.4, PDRF 6	PASS	0	0	PASS	PASS	0 / 69	PASS	Dataset PASS	0
14T_PL_7200.las	LAS 1.4, PDRF 6	PASS	0	0	PASS	PASS	0 / 69	PASS	Dataset PASS	0
14T_PL_7201.las	LAS 1.4, PDRF 6	PASS	0	0	PASS	PASS	0 / 69	PASS	Dataset PASS	0
14T_PL_7202.las	LAS 1.4, PDRF 6	PASS	0	0	PASS	PASS	0 / 69	PASS	Dataset PASS	0
14T_PL_7203.las	LAS 1.4, PDRF 6	PASS	0	0	PASS	PASS	0 / 69	PASS	Dataset PASS	0
14T_PL_7204.las	LAS 1.4, PDRF 6	PASS	0	0	PASS	PASS	0 / 69	PASS	Dataset PASS	0
14T_PL_7205.las	LAS 1.4, PDRF 6	PASS	0	0	PASS	PASS	0 / 69	PASS	Dataset PASS	0
14T_PL_7206.las	LAS 1.4, PDRF 6	PASS	0	0	PASS	PASS	0 / 69	PASS	Dataset PASS	0
14T_PL_7207.las	LAS 1.4, PDRF 6	PASS	0	0	PASS	PASS	0 / 69	PASS	Dataset PASS	0
14T_PL_7208.las	LAS 1.4, PDRF 6	PASS	0	0	PASS	PASS	0 / 69	PASS	Dataset PASS	0
14T_PL_7209.las	LAS 1.4, PDRF 6	PASS	0	0	PASS	PASS	0 / 69	PASS	Dataset PASS	0
14T_PL_7210.las	LAS 1.4, PDRF 6	PASS	0	0	PASS	PASS	0 / 69	PASS	Dataset PASS	0
14T_PL_7211.las	LAS 1.4, PDRF 6	PASS	0	0	PASS	PASS	0 / 69	PASS	Dataset PASS	0
14T_PL_7212.las	LAS 1.4, PDRF 6	PASS	0	0	PASS	PASS	0 / 69	PASS	Dataset PASS	0
14T_PL_7213.las	LAS 1.4, PDRF 6	PASS	0	0	PASS	PASS	0 / 69	PASS	Dataset PASS	0
14T_PL_7214.las	LAS 1.4, PDRF 6	PASS	0	0	PASS	PASS	0 / 69	PASS	Dataset PASS	0
14T_PL_7215.las	LAS 1.4, PDRF 6	PASS	0	0	PASS	PASS	0 / 69	PASS	Dataset PASS	0
14T_PL_7216.las	LAS 1.4, PDRF 6	PASS	0	0	PASS	PASS	0 / 69	PASS	Dataset PASS	0
14T_PL_7217.las	LAS 1.4, PDRF 6	PASS	0	0	PASS	PASS	0 / 69	PASS	Dataset PASS	0
14T_PL_7218.las	LAS 1.4, PDRF 6	PASS	0	0	PASS	PASS	0 / 69	PASS	Dataset PASS	0
14T_PL_7219.las	LAS 1.4, PDRF 6	PASS	0	0	PASS	PASS	0 / 69	PASS	Dataset PASS	0
14T_PL_7220.las	LAS 1.4, PDRF 6	PASS	0	0	PASS	PASS	0 / 69	PASS	Dataset PASS	0
14T_PL_7221.las	LAS 1.4, PDRF 6	PASS	0	0	PASS	PASS	0 / 69	PASS	Dataset PASS	0
14T_PL_7222.las	LAS 1.4, PDRF 6	PASS	0	0	PASS	PASS	0 / 69	PASS	Dataset PASS	0
14T_PL_7223.las	LAS 1.4, PDRF 6	PASS	0	0	PASS	PASS	0 / 69	PASS	Dataset PASS	0
14T_PL_7224.las	LAS 1.4, PDRF 6	PASS	0	0	PASS	PASS	0 / 69	PASS	Dataset PASS	0
14T_PL_7225.las	LAS 1.4, PDRF 6	PASS	0	0	PASS	PASS	0 / 69	PASS	Dataset PASS	0
14T_PL_7226.las	LAS 1.4, PDRF 6	PASS	0	0	PASS	PASS	0 / 69	PASS	Dataset PASS	0
14T_PL_7227.las	LAS 1.4, PDRF 6	PASS	0	0	PASS	PASS	0 / 69	PASS	Dataset PASS	0
14T_PL_7228.las	LAS 1.4, PDRF 6	PASS	0	0	PASS	PASS	0 / 69	PASS	Dataset PASS	0
14T_PL_7229.las	LAS 1.4, PDRF 6	PASS	0	0	PASS	PASS	0 / 69	PASS	Dataset PASS	0
14T_PL_7230.las	LAS 1.4, PDRF 6	PASS	0	0	PASS	PASS	0 / 69	PASS	Dataset PASS	0
14T_PL_7231.las	LAS 1.4, PDRF 6	PASS	0	0	PASS	PASS	0 / 69	PASS	Dataset PASS	0
14T_PL_7232.las	LAS 1.4, PDRF 6	PASS	0	0	PASS	PASS	0 / 69	PASS	Dataset PASS	0
14T_PL_7233.las	LAS 1.4, PDRF 6	PASS	0	0	PASS	PASS	0 / 69	PASS	Dataset PASS	0
14T_PL_7234.las	LAS 1.4, PDRF 6	PASS	0	0	PASS	PASS	0 / 69	PASS	Dataset PASS	0
14T_PL_7235.las	LAS 1.4, PDRF 6	PASS	0	0	PASS	PASS	0 / 69	PASS	Dataset PASS	0
14T_PL_7236.las	LAS 1.4, PDRF 6	PASS	0	0	PASS	PASS	0 / 69	PASS	Dataset PASS	0

DPH-1.1 Report on ASPRS LAS File Format (Tiled Data) - Compliance - continued

File	LAS Version/PDRF	System ID	Legacy Point Count	Legacy Return Counts	File Source ID	Global Encoding	VLRs / EVLRs	WKT	Intensity	Point Count with Bad Return Info
14T_PL_7237.las	LAS 1.4, PDRF 6	PASS	0	0	PASS	PASS	0 / 69	PASS	Dataset PASS	0
14T_PL_7238.las	LAS 1.4, PDRF 6	PASS	0	0	PASS	PASS	0 / 69	PASS	Dataset PASS	0
14T_PL_7239.las	LAS 1.4, PDRF 6	PASS	0	0	PASS	PASS	0 / 69	PASS	Dataset PASS	0
14T_PL_7240.las	LAS 1.4, PDRF 6	PASS	0	0	PASS	PASS	0 / 69	PASS	Dataset PASS	0
14T_PL_7241.las	LAS 1.4, PDRF 6	PASS	0	0	PASS	PASS	0 / 69	PASS	Dataset PASS	0
14T_PL_7242.las	LAS 1.4, PDRF 6	PASS	0	0	PASS	PASS	0 / 69	PASS	Dataset PASS	0
14T_PL_7243.las	LAS 1.4, PDRF 6	PASS	0	0	PASS	PASS	0 / 265	PASS	Dataset PASS	0
14T_PL_7244.las	LAS 1.4, PDRF 6	PASS	0	0	PASS	PASS	0 / 261	PASS	Dataset PASS	0
14T_PL_7245.las	LAS 1.4, PDRF 6	PASS	0	0	PASS	PASS	0 / 273	PASS	Dataset PASS	0
14T_PL_7246.las	LAS 1.4, PDRF 6	PASS	0	0	PASS	PASS	0 / 277	PASS	Dataset PASS	0
14T_PL_7300.las	LAS 1.4, PDRF 6	PASS	0	0	PASS	PASS	0 / 69	PASS	Dataset PASS	0
14T_PL_7301.las	LAS 1.4, PDRF 6	PASS	0	0	PASS	PASS	0 / 69	PASS	Dataset PASS	0
14T_PL_7302.las	LAS 1.4, PDRF 6	PASS	0	0	PASS	PASS	0 / 69	PASS	Dataset PASS	0
14T_PL_7303.las	LAS 1.4, PDRF 6	PASS	0	0	PASS	PASS	0 / 69	PASS	Dataset PASS	0
14T_PL_7304.las	LAS 1.4, PDRF 6	PASS	0	0	PASS	PASS	0 / 69	PASS	Dataset PASS	0
14T_PL_7305.las	LAS 1.4, PDRF 6	PASS	0	0	PASS	PASS	0 / 69	PASS	Dataset PASS	0
14T_PL_7306.las	LAS 1.4, PDRF 6	PASS	0	0	PASS	PASS	0 / 69	PASS	Dataset PASS	0
14T_PL_7307.las	LAS 1.4, PDRF 6	PASS	0	0	PASS	PASS	0 / 69	PASS	Dataset PASS	0
14T_PL_7308.las	LAS 1.4, PDRF 6	PASS	0	0	PASS	PASS	0 / 69	PASS	Dataset PASS	0
14T_PL_7309.las	LAS 1.4, PDRF 6	PASS	0	0	PASS	PASS	0 / 69	PASS	Dataset PASS	0
14T_PL_7310.las	LAS 1.4, PDRF 6	PASS	0	0	PASS	PASS	0 / 69	PASS	Dataset PASS	0
14T_PL_7311.las	LAS 1.4, PDRF 6	PASS	0	0	PASS	PASS	0 / 69	PASS	Dataset PASS	0
14T_PL_7312.las	LAS 1.4, PDRF 6	PASS	0	0	PASS	PASS	0 / 69	PASS	Dataset PASS	0
14T_PL_7313.las	LAS 1.4, PDRF 6	PASS	0	0	PASS	PASS	0 / 69	PASS	Dataset PASS	0
14T_PL_7314.las	LAS 1.4, PDRF 6	PASS	0	0	PASS	PASS	0 / 69	PASS	Dataset PASS	0
14T_PL_7315.las	LAS 1.4, PDRF 6	PASS	0	0	PASS	PASS	0 / 69	PASS	Dataset PASS	0
14T_PL_7316.las	LAS 1.4, PDRF 6	PASS	0	0	PASS	PASS	0 / 69	PASS	Dataset PASS	0
14T_PL_7317.las	LAS 1.4, PDRF 6	PASS	0	0	PASS	PASS	0 / 69	PASS	Dataset PASS	0
14T_PL_7318.las	LAS 1.4, PDRF 6	PASS	0	0	PASS	PASS	0 / 69	PASS	Dataset PASS	0
14T_PL_7319.las	LAS 1.4, PDRF 6	PASS	0	0	PASS	PASS	0 / 69	PASS	Dataset PASS	0
14T_PL_7320.las	LAS 1.4, PDRF 6	PASS	0	0	PASS	PASS	0 / 69	PASS	Dataset PASS	0
14T_PL_7321.las	LAS 1.4, PDRF 6	PASS	0	0	PASS	PASS	0 / 69	PASS	Dataset PASS	0
14T_PL_7322.las	LAS 1.4, PDRF 6	PASS	0	0	PASS	PASS	0 / 69	PASS	Dataset PASS	0
14T_PL_7323.las	LAS 1.4, PDRF 6	PASS	0	0	PASS	PASS	0 / 69	PASS	Dataset PASS	0
14T_PL_7324.las	LAS 1.4, PDRF 6	PASS	0	0	PASS	PASS	0 / 69	PASS	Dataset PASS	0
14T_PL_7325.las	LAS 1.4, PDRF 6	PASS	0	0	PASS	PASS	0 / 69	PASS	Dataset PASS	0
14T_PL_7326.las	LAS 1.4, PDRF 6	PASS	0	0	PASS	PASS	0 / 69	PASS	Dataset PASS	0
14T_PL_7327.las	LAS 1.4, PDRF 6	PASS	0	0	PASS	PASS	0 / 69	PASS	Dataset PASS	0
14T_PL_7328.las	LAS 1.4, PDRF 6	PASS	0	0	PASS	PASS	0 / 69	PASS	Dataset PASS	0
14T_PL_7329.las	LAS 1.4, PDRF 6	PASS	0	0	PASS	PASS	0 / 69	PASS	Dataset PASS	0
14T_PL_7330.las	LAS 1.4, PDRF 6	PASS	0	0	PASS	PASS	0 / 69	PASS	Dataset PASS	0
14T_PL_7331.las	LAS 1.4, PDRF 6	PASS	0	0	PASS	PASS	0 / 69	PASS	Dataset PASS	0
14T_PL_7332.las	LAS 1.4, PDRF 6	PASS	0	0	PASS	PASS	0 / 69	PASS	Dataset PASS	0
14T_PL_7333.las	LAS 1.4, PDRF 6	PASS	0	0	PASS	PASS	0 / 69	PASS	Dataset PASS	0
14T_PL_7334.las	LAS 1.4, PDRF 6	PASS	0	0	PASS	PASS	0 / 69	PASS	Dataset PASS	0
14T_PL_7335.las	LAS 1.4, PDRF 6	PASS	0	0	PASS	PASS	0 / 69	PASS	Dataset PASS	0
14T_PL_7336.las	LAS 1.4, PDRF 6	PASS	0	0	PASS	PASS	0 / 69	PASS	Dataset PASS	0
14T_PL_7337.las	LAS 1.4, PDRF 6	PASS	0	0	PASS	PASS	0 / 69	PASS	Dataset PASS	0
14T_PL_7338.las	LAS 1.4, PDRF 6	PASS	0	0	PASS	PASS	0 / 69	PASS	Dataset PASS	0

DPH-1.1 Report on ASPRS LAS File Format (Tiled Data) - Compliance - continued

File	LAS Version/PDRF	System ID	Legacy Point Count	Legacy Return Counts	File Source ID	Global Encoding	VLRs / EVLRs	WKT	Intensity	Point Count with Bad Return Info
14T_PL_7339.las	LAS 1.4, PDRF 6	PASS	0	0	PASS	PASS	0 / 69	PASS	Dataset PASS	0
14T_PL_7340.las	LAS 1.4, PDRF 6	PASS	0	0	PASS	PASS	0 / 69	PASS	Dataset PASS	0
14T_PL_7341.las	LAS 1.4, PDRF 6	PASS	0	0	PASS	PASS	0 / 69	PASS	Dataset PASS	0
14T_PL_7342.las	LAS 1.4, PDRF 6	PASS	0	0	PASS	PASS	0 / 69	PASS	Dataset PASS	0
14T_PL_7343.las	LAS 1.4, PDRF 6	PASS	0	0	PASS	PASS	0 / 69	PASS	Dataset PASS	0
14T_PL_7344.las	LAS 1.4, PDRF 6	PASS	0	0	PASS	PASS	0 / 277	PASS	Dataset PASS	0
14T_PL_7345.las	LAS 1.4, PDRF 6	PASS	0	0	PASS	PASS	0 / 261	PASS	Dataset PASS	0
14T_PL_7346.las	LAS 1.4, PDRF 6	PASS	0	0	PASS	PASS	0 / 265	PASS	Dataset PASS	0
14T_PL_7400.las	LAS 1.4, PDRF 6	PASS	0	0	PASS	PASS	0 / 69	PASS	Dataset PASS	0
14T_PL_7401.las	LAS 1.4, PDRF 6	PASS	0	0	PASS	PASS	0 / 69	PASS	Dataset PASS	0
14T_PL_7402.las	LAS 1.4, PDRF 6	PASS	0	0	PASS	PASS	0 / 69	PASS	Dataset PASS	0
14T_PL_7403.las	LAS 1.4, PDRF 6	PASS	0	0	PASS	PASS	0 / 69	PASS	Dataset PASS	0
14T_PL_7404.las	LAS 1.4, PDRF 6	PASS	0	0	PASS	PASS	0 / 69	PASS	Dataset PASS	0
14T_PL_7405.las	LAS 1.4, PDRF 6	PASS	0	0	PASS	PASS	0 / 69	PASS	Dataset PASS	0
14T_PL_7406.las	LAS 1.4, PDRF 6	PASS	0	0	PASS	PASS	0 / 69	PASS	Dataset PASS	0
14T_PL_7407.las	LAS 1.4, PDRF 6	PASS	0	0	PASS	PASS	0 / 69	PASS	Dataset PASS	0
14T_PL_7408.las	LAS 1.4, PDRF 6	PASS	0	0	PASS	PASS	0 / 69	PASS	Dataset PASS	0
14T_PL_7409.las	LAS 1.4, PDRF 6	PASS	0	0	PASS	PASS	0 / 69	PASS	Dataset PASS	0
14T_PL_7410.las	LAS 1.4, PDRF 6	PASS	0	0	PASS	PASS	0 / 69	PASS	Dataset PASS	0
14T_PL_7411.las	LAS 1.4, PDRF 6	PASS	0	0	PASS	PASS	0 / 69	PASS	Dataset PASS	0
14T_PL_7412.las	LAS 1.4, PDRF 6	PASS	0	0	PASS	PASS	0 / 69	PASS	Dataset PASS	0
14T_PL_7413.las	LAS 1.4, PDRF 6	PASS	0	0	PASS	PASS	0 / 69	PASS	Dataset PASS	0
14T_PL_7414.las	LAS 1.4, PDRF 6	PASS	0	0	PASS	PASS	0 / 69	PASS	Dataset PASS	0
14T_PL_7415.las	LAS 1.4, PDRF 6	PASS	0	0	PASS	PASS	0 / 69	PASS	Dataset PASS	0
14T_PL_7416.las	LAS 1.4, PDRF 6	PASS	0	0	PASS	PASS	0 / 69	PASS	Dataset PASS	0
14T_PL_7417.las	LAS 1.4, PDRF 6	PASS	0	0	PASS	PASS	0 / 69	PASS	Dataset PASS	0
14T_PL_7418.las	LAS 1.4, PDRF 6	PASS	0	0	PASS	PASS	0 / 69	PASS	Dataset PASS	0
14T_PL_7419.las	LAS 1.4, PDRF 6	PASS	0	0	PASS	PASS	0 / 69	PASS	Dataset PASS	0
14T_PL_7420.las	LAS 1.4, PDRF 6	PASS	0	0	PASS	PASS	0 / 69	PASS	Dataset PASS	0
14T_PL_7421.las	LAS 1.4, PDRF 6	PASS	0	0	PASS	PASS	0 / 69	PASS	Dataset PASS	0
14T_PL_7422.las	LAS 1.4, PDRF 6	PASS	0	0	PASS	PASS	0 / 69	PASS	Dataset PASS	0
14T_PL_7423.las	LAS 1.4, PDRF 6	PASS	0	0	PASS	PASS	0 / 69	PASS	Dataset PASS	0
14T_PL_7424.las	LAS 1.4, PDRF 6	PASS	0	0	PASS	PASS	0 / 69	PASS	Dataset PASS	0
14T_PL_7425.las	LAS 1.4, PDRF 6	PASS	0	0	PASS	PASS	0 / 69	PASS	Dataset PASS	0
14T_PL_7426.las	LAS 1.4, PDRF 6	PASS	0	0	PASS	PASS	0 / 69	PASS	Dataset PASS	0
14T_PL_7427.las	LAS 1.4, PDRF 6	PASS	0	0	PASS	PASS	0 / 69	PASS	Dataset PASS	0
14T_PL_7428.las	LAS 1.4, PDRF 6	PASS	0	0	PASS	PASS	0 / 69	PASS	Dataset PASS	0
14T_PL_7429.las	LAS 1.4, PDRF 6	PASS	0	0	PASS	PASS	0 / 69	PASS	Dataset PASS	0
14T_PL_7430.las	LAS 1.4, PDRF 6	PASS	0	0	PASS	PASS	0 / 69	PASS	Dataset PASS	0
14T_PL_7431.las	LAS 1.4, PDRF 6	PASS	0	0	PASS	PASS	0 / 69	PASS	Dataset PASS	0
14T_PL_7432.las	LAS 1.4, PDRF 6	PASS	0	0	PASS	PASS	0 / 69	PASS	Dataset PASS	0
14T_PL_7433.las	LAS 1.4, PDRF 6	PASS	0	0	PASS	PASS	0 / 69	PASS	Dataset PASS	0
14T_PL_7434.las	LAS 1.4, PDRF 6	PASS	0	0	PASS	PASS	0 / 69	PASS	Dataset PASS	0
14T_PL_7435.las	LAS 1.4, PDRF 6	PASS	0	0	PASS	PASS	0 / 69	PASS	Dataset PASS	0
14T_PL_7436.las	LAS 1.4, PDRF 6	PASS	0	0	PASS	PASS	0 / 69	PASS	Dataset PASS	0
14T_PL_7437.las	LAS 1.4, PDRF 6	PASS	0	0	PASS	PASS	0 / 69	PASS	Dataset PASS	0
14T_PL_7438.las	LAS 1.4, PDRF 6	PASS	0	0	PASS	PASS	0 / 69	PASS	Dataset PASS	0
14T_PL_7439.las	LAS 1.4, PDRF 6	PASS	0	0	PASS	PASS	0 / 69	PASS	Dataset PASS	0
14T_PL_7440.las	LAS 1.4, PDRF 6	PASS	0	0	PASS	PASS	0 / 69	PASS	Dataset PASS	0

DPH-1.1 Report on ASPRS LAS File Format (Tiled Data) - Compliance - continued

File	LAS Version/PDRF	System ID	Legacy Point Count	Legacy Return Counts	File Source ID	Global Encoding	VLRs / EVLRs	WKT	Intensity	Point Count with Bad Return Info
14T_PL_7441.las	LAS 1.4, PDRF 6	PASS	0	0	PASS	PASS	0 / 69	PASS	Dataset PASS	0
14T_PL_7442.las	LAS 1.4, PDRF 6	PASS	0	0	PASS	PASS	0 / 69	PASS	Dataset PASS	0
14T_PL_7443.las	LAS 1.4, PDRF 6	PASS	0	0	PASS	PASS	0 / 69	PASS	Dataset PASS	0
14T_PL_7444.las	LAS 1.4, PDRF 6	PASS	0	0	PASS	PASS	0 / 277	PASS	Dataset PASS	0
14T_PL_7445.las	LAS 1.4, PDRF 6	PASS	0	0	PASS	PASS	0 / 265	PASS	Dataset PASS	0
14T_PL_7446.las	LAS 1.4, PDRF 6	PASS	0	0	PASS	PASS	0 / 277	PASS	Dataset PASS	0
14T_PL_7500.las	LAS 1.4, PDRF 6	PASS	0	0	PASS	PASS	0 / 69	PASS	Dataset PASS	0
14T_PL_7501.las	LAS 1.4, PDRF 6	PASS	0	0	PASS	PASS	0 / 69	PASS	Dataset PASS	0
14T_PL_7502.las	LAS 1.4, PDRF 6	PASS	0	0	PASS	PASS	0 / 69	PASS	Dataset PASS	0
14T_PL_7503.las	LAS 1.4, PDRF 6	PASS	0	0	PASS	PASS	0 / 69	PASS	Dataset PASS	0
14T_PL_7504.las	LAS 1.4, PDRF 6	PASS	0	0	PASS	PASS	0 / 69	PASS	Dataset PASS	0
14T_PL_7505.las	LAS 1.4, PDRF 6	PASS	0	0	PASS	PASS	0 / 69	PASS	Dataset PASS	0
14T_PL_7506.las	LAS 1.4, PDRF 6	PASS	0	0	PASS	PASS	0 / 69	PASS	Dataset PASS	0
14T_PL_7507.las	LAS 1.4, PDRF 6	PASS	0	0	PASS	PASS	0 / 69	PASS	Dataset PASS	0
14T_PL_7508.las	LAS 1.4, PDRF 6	PASS	0	0	PASS	PASS	0 / 69	PASS	Dataset PASS	0
14T_PL_7509.las	LAS 1.4, PDRF 6	PASS	0	0	PASS	PASS	0 / 69	PASS	Dataset PASS	0
14T_PL_7510.las	LAS 1.4, PDRF 6	PASS	0	0	PASS	PASS	0 / 69	PASS	Dataset PASS	0
14T_PL_7511.las	LAS 1.4, PDRF 6	PASS	0	0	PASS	PASS	0 / 69	PASS	Dataset PASS	0
14T_PL_7512.las	LAS 1.4, PDRF 6	PASS	0	0	PASS	PASS	0 / 69	PASS	Dataset PASS	0
14T_PL_7513.las	LAS 1.4, PDRF 6	PASS	0	0	PASS	PASS	0 / 69	PASS	Dataset PASS	0
14T_PL_7514.las	LAS 1.4, PDRF 6	PASS	0	0	PASS	PASS	0 / 69	PASS	Dataset PASS	0
14T_PL_7515.las	LAS 1.4, PDRF 6	PASS	0	0	PASS	PASS	0 / 69	PASS	Dataset PASS	0
14T_PL_7516.las	LAS 1.4, PDRF 6	PASS	0	0	PASS	PASS	0 / 69	PASS	Dataset PASS	0
14T_PL_7517.las	LAS 1.4, PDRF 6	PASS	0	0	PASS	PASS	0 / 69	PASS	Dataset PASS	0
14T_PL_7518.las	LAS 1.4, PDRF 6	PASS	0	0	PASS	PASS	0 / 69	PASS	Dataset PASS	0
14T_PL_7519.las	LAS 1.4, PDRF 6	PASS	0	0	PASS	PASS	0 / 69	PASS	Dataset PASS	0
14T_PL_7520.las	LAS 1.4, PDRF 6	PASS	0	0	PASS	PASS	0 / 69	PASS	Dataset PASS	0
14T_PL_7521.las	LAS 1.4, PDRF 6	PASS	0	0	PASS	PASS	0 / 69	PASS	Dataset PASS	0
14T_PL_7522.las	LAS 1.4, PDRF 6	PASS	0	0	PASS	PASS	0 / 69	PASS	Dataset PASS	0
14T_PL_7523.las	LAS 1.4, PDRF 6	PASS	0	0	PASS	PASS	0 / 69	PASS	Dataset PASS	0
14T_PL_7524.las	LAS 1.4, PDRF 6	PASS	0	0	PASS	PASS	0 / 69	PASS	Dataset PASS	0
14T_PL_7525.las	LAS 1.4, PDRF 6	PASS	0	0	PASS	PASS	0 / 69	PASS	Dataset PASS	0
14T_PL_7526.las	LAS 1.4, PDRF 6	PASS	0	0	PASS	PASS	0 / 69	PASS	Dataset PASS	0
14T_PL_7527.las	LAS 1.4, PDRF 6	PASS	0	0	PASS	PASS	0 / 69	PASS	Dataset PASS	0
14T_PL_7528.las	LAS 1.4, PDRF 6	PASS	0	0	PASS	PASS	0 / 69	PASS	Dataset PASS	0
14T_PL_7529.las	LAS 1.4, PDRF 6	PASS	0	0	PASS	PASS	0 / 69	PASS	Dataset PASS	0
14T_PL_7530.las	LAS 1.4, PDRF 6	PASS	0	0	PASS	PASS	0 / 69	PASS	Dataset PASS	0
14T_PL_7531.las	LAS 1.4, PDRF 6	PASS	0	0	PASS	PASS	0 / 69	PASS	Dataset PASS	0
14T_PL_7532.las	LAS 1.4, PDRF 6	PASS	0	0	PASS	PASS	0 / 69	PASS	Dataset PASS	0
14T_PL_7533.las	LAS 1.4, PDRF 6	PASS	0	0	PASS	PASS	0 / 69	PASS	Dataset PASS	0
14T_PL_7534.las	LAS 1.4, PDRF 6	PASS	0	0	PASS	PASS	0 / 69	PASS	Dataset PASS	0
14T_PL_7535.las	LAS 1.4, PDRF 6	PASS	0	0	PASS	PASS	0 / 69	PASS	Dataset PASS	0
14T_PL_7536.las	LAS 1.4, PDRF 6	PASS	0	0	PASS	PASS	0 / 69	PASS	Dataset PASS	0
14T_PL_7537.las	LAS 1.4, PDRF 6	PASS	0	0	PASS	PASS	0 / 69	PASS	Dataset PASS	0
14T_PL_7538.las	LAS 1.4, PDRF 6	PASS	0	0	PASS	PASS	0 / 69	PASS	Dataset PASS	0
14T_PL_7539.las	LAS 1.4, PDRF 6	PASS	0	0	PASS	PASS	0 / 69	PASS	Dataset PASS	0
14T_PL_7540.las	LAS 1.4, PDRF 6	PASS	0	0	PASS	PASS	0 / 69	PASS	Dataset PASS	0
14T_PL_7541.las	LAS 1.4, PDRF 6	PASS	0	0	PASS	PASS	0 / 69	PASS	Dataset PASS	0
14T_PL_7542.las	LAS 1.4, PDRF 6	PASS	0	0	PASS	PASS	0 / 69	PASS	Dataset PASS	0

DPH-1.1 Report on ASPRS LAS File Format (Tiled Data) - Compliance - continued

File	LAS Version/PDRF	System ID	Legacy Point Count	Legacy Return Counts	File Source ID	Global Encoding	VLRs / EVLRs	WKT	Intensity	Point Count with Bad Return Info
14T_PL_7543.las	LAS 1.4, PDRF 6	PASS	0	0	PASS	PASS	0 / 69	PASS	Dataset PASS	0
14T_PL_7544.las	LAS 1.4, PDRF 6	PASS	0	0	PASS	PASS	0 / 69	PASS	Dataset PASS	0
14T_PL_7545.las	LAS 1.4, PDRF 6	PASS	0	0	PASS	PASS	0 / 57	PASS	Dataset PASS	0
14T_PL_7546.las	LAS 1.4, PDRF 6	PASS	0	0	PASS	PASS	0 / 277	PASS	Dataset PASS	0
14T_PL_7600.las	LAS 1.4, PDRF 6	PASS	0	0	PASS	PASS	0 / 69	PASS	Dataset PASS	0
14T_PL_7601.las	LAS 1.4, PDRF 6	PASS	0	0	PASS	PASS	0 / 69	PASS	Dataset PASS	0
14T_PL_7602.las	LAS 1.4, PDRF 6	PASS	0	0	PASS	PASS	0 / 69	PASS	Dataset PASS	0
14T_PL_7603.las	LAS 1.4, PDRF 6	PASS	0	0	PASS	PASS	0 / 69	PASS	Dataset PASS	0
14T_PL_7604.las	LAS 1.4, PDRF 6	PASS	0	0	PASS	PASS	0 / 69	PASS	Dataset PASS	0
14T_PL_7605.las	LAS 1.4, PDRF 6	PASS	0	0	PASS	PASS	0 / 69	PASS	Dataset PASS	0
14T_PL_7606.las	LAS 1.4, PDRF 6	PASS	0	0	PASS	PASS	0 / 69	PASS	Dataset PASS	0
14T_PL_7607.las	LAS 1.4, PDRF 6	PASS	0	0	PASS	PASS	0 / 67	PASS	Dataset PASS	0
14T_PL_7608.las	LAS 1.4, PDRF 6	PASS	0	0	PASS	PASS	0 / 21	PASS	Dataset PASS	0
14T_PL_7609.las	LAS 1.4, PDRF 6	PASS	0	0	PASS	PASS	0 / 21	PASS	Dataset PASS	0
14T_PL_7610.las	LAS 1.4, PDRF 6	PASS	0	0	PASS	PASS	0 / 21	PASS	Dataset PASS	0
14T_PL_7611.las	LAS 1.4, PDRF 6	PASS	0	0	PASS	PASS	0 / 21	PASS	Dataset PASS	0
14T_PL_7612.las	LAS 1.4, PDRF 6	PASS	0	0	PASS	PASS	0 / 21	PASS	Dataset PASS	0
14T_PL_7613.las	LAS 1.4, PDRF 6	PASS	0	0	PASS	PASS	0 / 21	PASS	Dataset PASS	0
14T_PL_7614.las	LAS 1.4, PDRF 6	PASS	0	0	PASS	PASS	0 / 21	PASS	Dataset PASS	0
14T_PL_7615.las	LAS 1.4, PDRF 6	PASS	0	0	PASS	PASS	0 / 21	PASS	Dataset PASS	0
14T_PL_7616.las	LAS 1.4, PDRF 6	PASS	0	0	PASS	PASS	0 / 21	PASS	Dataset PASS	0
14T_PL_7617.las	LAS 1.4, PDRF 6	PASS	0	0	PASS	PASS	0 / 21	PASS	Dataset PASS	0
14T_PL_7618.las	LAS 1.4, PDRF 6	PASS	0	0	PASS	PASS	0 / 21	PASS	Dataset PASS	0
14T_PL_7619.las	LAS 1.4, PDRF 6	PASS	0	0	PASS	PASS	0 / 21	PASS	Dataset PASS	0
14T_PL_7620.las	LAS 1.4, PDRF 6	PASS	0	0	PASS	PASS	0 / 21	PASS	Dataset PASS	0
14T_PL_7621.las	LAS 1.4, PDRF 6	PASS	0	0	PASS	PASS	0 / 21	PASS	Dataset PASS	0
14T_PL_7622.las	LAS 1.4, PDRF 6	PASS	0	0	PASS	PASS	0 / 21	PASS	Dataset PASS	0
14T_PL_7623.las	LAS 1.4, PDRF 6	PASS	0	0	PASS	PASS	0 / 21	PASS	Dataset PASS	0
14T_PL_7624.las	LAS 1.4, PDRF 6	PASS	0	0	PASS	PASS	0 / 21	PASS	Dataset PASS	0
14T_PL_7625.las	LAS 1.4, PDRF 6	PASS	0	0	PASS	PASS	0 / 9	PASS	Dataset PASS	0
14T_PL_7626.las	LAS 1.4, PDRF 6	PASS	0	0	PASS	PASS	0 / 9	PASS	Dataset PASS	0
14T_PL_7627.las	LAS 1.4, PDRF 6	PASS	0	0	PASS	PASS	0 / 9	PASS	Dataset PASS	0
14T_PL_7628.las	LAS 1.4, PDRF 6	PASS	0	0	PASS	PASS	0 / 9	PASS	Dataset PASS	0
14T_PL_7629.las	LAS 1.4, PDRF 6	PASS	0	0	PASS	PASS	0 / 9	PASS	Dataset PASS	0
14T_PL_7630.las	LAS 1.4, PDRF 6	PASS	0	0	PASS	PASS	0 / 6	PASS	Dataset PASS	0
14T_PL_7631.las	LAS 1.4, PDRF 6	PASS	0	0	PASS	PASS	0 / 6	PASS	Dataset PASS	0
14T_PL_7632.las	LAS 1.4, PDRF 6	PASS	0	0	PASS	PASS	0 / 9	PASS	Dataset PASS	0
14T_PL_7633.las	LAS 1.4, PDRF 6	PASS	0	0	PASS	PASS	0 / 6	PASS	Dataset PASS	0

DPH-1.2 Report on ASPRS LAS File Format (Swath Data) - File Integrity

The purpose of this section is to show a table of LAS 1.4 file integrity test results for each swath file.

File	Number of Points Outside Extent	Offset To Point Data	Offset To EVLR	Number Of Points	Number of Points by Return	Number of Duplicate Points
00132.las	0	PASS	PASS	PASS	PASS	0
00133.las	0	PASS	PASS	PASS	PASS	0
00134.las	0	PASS	PASS	PASS	PASS	0
00135.las	0	PASS	PASS	PASS	PASS	0
00136.las	0	PASS	PASS	PASS	PASS	0
00138.las	0	PASS	PASS	PASS	PASS	0
00139.las	0	PASS	PASS	PASS	PASS	0
00140.las	0	PASS	PASS	PASS	PASS	0
00141.las	0	PASS	PASS	PASS	PASS	0
00142.las	0	PASS	PASS	PASS	PASS	0
00143.las	0	PASS	PASS	PASS	PASS	0
00144.las	0	PASS	PASS	PASS	PASS	0
00145.las	0	PASS	PASS	PASS	PASS	0
00147.las	0	PASS	PASS	PASS	PASS	0
00148.las	0	PASS	PASS	PASS	PASS	0
00149.las	0	PASS	PASS	PASS	PASS	0
00150.las	0	PASS	PASS	PASS	PASS	0
00151.las	0	PASS	PASS	PASS	PASS	0
00152.las	0	PASS	PASS	PASS	PASS	0
00153.las	0	PASS	PASS	PASS	PASS	0
00154.las	0	PASS	PASS	PASS	PASS	0
00157.las	0	PASS	PASS	PASS	PASS	0
00158.las	0	PASS	PASS	PASS	PASS	0
00159.las	0	PASS	PASS	PASS	PASS	0
00160.las	0	PASS	PASS	PASS	PASS	0
00161.las	0	PASS	PASS	PASS	PASS	0
00162.las	0	PASS	PASS	PASS	PASS	0
00164.las	0	PASS	PASS	PASS	PASS	0
00165.las	0	PASS	PASS	PASS	PASS	0
00166.las	0	PASS	PASS	PASS	PASS	0
00167.las	0	PASS	PASS	PASS	PASS	0
00168.las	0	PASS	PASS	PASS	PASS	0
00169.las	0	PASS	PASS	PASS	PASS	0
00170.las	0	PASS	PASS	PASS	PASS	0
00171.las	0	PASS	PASS	PASS	PASS	0
00172.las	0	PASS	PASS	PASS	PASS	0
00173.las	0	PASS	PASS	PASS	PASS	0
00174.las	0	PASS	PASS	PASS	PASS	0
00175.las	0	PASS	PASS	PASS	PASS	0
00176.las	0	PASS	PASS	PASS	PASS	0
00177.las	0	PASS	PASS	PASS	PASS	0
00178.las	0	PASS	PASS	PASS	PASS	0
00179.las	0	PASS	PASS	PASS	PASS	0
00180.las	0	PASS	PASS	PASS	PASS	0
00181.las	0	PASS	PASS	PASS	PASS	0
00182.las	0	PASS	PASS	PASS	PASS	0

DPH-1.2 Report on ASPRS LAS File Format (Swath Data) - File Integrity - continued

File	Number of Points Outside Extent	Offset To Point Data	Offset To EVLR	Number Of Points	Number of Points by Return	Number of Duplicate Points
00183.las	0	PASS	PASS	PASS	PASS	0
00184.las	0	PASS	PASS	PASS	PASS	0
00185.las	0	PASS	PASS	PASS	PASS	0
00186.las	0	PASS	PASS	PASS	PASS	0
00187.las	0	PASS	PASS	PASS	PASS	0
00188.las	0	PASS	PASS	PASS	PASS	0
00189.las	0	PASS	PASS	PASS	PASS	0
00190.las	0	PASS	PASS	PASS	PASS	0
00191.las	0	PASS	PASS	PASS	PASS	0
00192.las	0	PASS	PASS	PASS	PASS	0
00193.las	0	PASS	PASS	PASS	PASS	0
00194.las	0	PASS	PASS	PASS	PASS	0
00195.las	0	PASS	PASS	PASS	PASS	0
00196.las	0	PASS	PASS	PASS	PASS	0
00197.las	0	PASS	PASS	PASS	PASS	0
00198.las	0	PASS	PASS	PASS	PASS	0
00199.las	0	PASS	PASS	PASS	PASS	0
00200.las	0	PASS	PASS	PASS	PASS	0
00201.las	0	PASS	PASS	PASS	PASS	0
00202.las	0	PASS	PASS	PASS	PASS	0
00203.las	0	PASS	PASS	PASS	PASS	0
00204.las	0	PASS	PASS	PASS	PASS	0
00205.las	0	PASS	PASS	PASS	PASS	0
00206.las	0	PASS	PASS	PASS	PASS	0
00207.las	0	PASS	PASS	PASS	PASS	0
00208.las	0	PASS	PASS	PASS	PASS	0
00380.las	0	PASS	PASS	PASS	PASS	0
00381.las	0	PASS	PASS	PASS	PASS	0
00382.las	0	PASS	PASS	PASS	PASS	0
00383.las	0	PASS	PASS	PASS	PASS	0
00384.las	0	PASS	PASS	PASS	PASS	0
00414.las	0	PASS	PASS	PASS	PASS	0
00427.las	0	PASS	PASS	PASS	PASS	0
00428.las	0	PASS	PASS	PASS	PASS	0
00439.las	0	PASS	PASS	PASS	PASS	0
00440.las	0	PASS	PASS	PASS	PASS	0
00441.las	0	PASS	PASS	PASS	PASS	0
00442.las	0	PASS	PASS	PASS	PASS	0
00443.las	0	PASS	PASS	PASS	PASS	0
00444.las	0	PASS	PASS	PASS	PASS	0
00445.las	0	PASS	PASS	PASS	PASS	0
00446.las	0	PASS	PASS	PASS	PASS	0
00447.las	0	PASS	PASS	PASS	PASS	0
00448.las	0	PASS	PASS	PASS	PASS	0
00450.las	0	PASS	PASS	PASS	PASS	0
00451.las	0	PASS	PASS	PASS	PASS	0
00452.las	0	PASS	PASS	PASS	PASS	0
00453.las	0	PASS	PASS	PASS	PASS	0
00454.las	0	PASS	PASS	PASS	PASS	0

DPH-1.2 Report on ASPRS LAS File Format (Swath Data) - File Integrity - continued

File	Number of Points Outside Extent	Offset To Point Data	Offset To EVLR	Number Of Points	Number of Points by Return	Number of Duplicate Points
00455.las	0	PASS	PASS	PASS	PASS	0
00458.las	0	PASS	PASS	PASS	PASS	0
00459.las	0	PASS	PASS	PASS	PASS	0
00460.las	0	PASS	PASS	PASS	PASS	0
00461.las	0	PASS	PASS	PASS	PASS	0
00462.las	0	PASS	PASS	PASS	PASS	0
00463.las	0	PASS	PASS	PASS	PASS	0
00464.las	0	PASS	PASS	PASS	PASS	0
00465.las	0	PASS	PASS	PASS	PASS	0
00466.las	0	PASS	PASS	PASS	PASS	0
00467.las	0	PASS	PASS	PASS	PASS	0
00468.las	0	PASS	PASS	PASS	PASS	0

DPH-1.2 Report on ASPRS LAS File Format (Tiled Data) - File Integrity

The purpose of this section is to show a table of LAS 1.4 file integrity test results for each tiled file.

File	Number of Points Outside Extent	Offset To Point Data	Offset To EVLR	Number Of Points	Number of Points by Return	Number of Duplicate Points
14T_NK_9967.las	0	PASS	PASS	PASS	PASS	0
14T_NK_9968.las	0	PASS	PASS	PASS	PASS	0
14T_NK_9969.las	0	PASS	PASS	PASS	PASS	0
14T_NK_9970.las	0	PASS	PASS	PASS	PASS	0
14T_NK_9971.las	0	PASS	PASS	PASS	PASS	0
14T_NK_9972.las	0	PASS	PASS	PASS	PASS	0
14T_NK_9973.las	0	PASS	PASS	PASS	PASS	0
14T_NK_9974.las	0	PASS	PASS	PASS	PASS	0
14T_NK_9975.las	0	PASS	PASS	PASS	PASS	0
14T_NK_9976.las	0	PASS	PASS	PASS	PASS	0
14T_NK_9977.las	0	PASS	PASS	PASS	PASS	0
14T_NK_9978.las	0	PASS	PASS	PASS	PASS	0
14T_NK_9979.las	0	PASS	PASS	PASS	PASS	0
14T_NK_9980.las	0	PASS	PASS	PASS	PASS	0
14T_NK_9981.las	0	PASS	PASS	PASS	PASS	0
14T_NK_9982.las	0	PASS	PASS	PASS	PASS	0
14T_NK_9983.las	0	PASS	PASS	PASS	PASS	0
14T_NK_9984.las	0	PASS	PASS	PASS	PASS	0
14T_NK_9985.las	0	PASS	PASS	PASS	PASS	0
14T_NK_9986.las	0	PASS	PASS	PASS	PASS	0
14T_NK_9987.las	0	PASS	PASS	PASS	PASS	0
14T_NK_9988.las	0	PASS	PASS	PASS	PASS	0
14T_NK_9989.las	0	PASS	PASS	PASS	PASS	0
14T_NK_9990.las	0	PASS	PASS	PASS	PASS	0
14T_NK_9991.las	0	PASS	PASS	PASS	PASS	0
14T_NK_9992.las	0	PASS	PASS	PASS	PASS	0
14T_NK_9993.las	0	PASS	PASS	PASS	PASS	0
14T_NK_9994.las	0	PASS	PASS	PASS	PASS	0
14T_NK_9995.las	0	PASS	PASS	PASS	PASS	0
14T_NK_9996.las	0	PASS	PASS	PASS	PASS	0
14T_NK_9997.las	0	PASS	PASS	PASS	PASS	0
14T_NK_9998.las	0	PASS	PASS	PASS	PASS	0
14T_NK_9999.las	0	PASS	PASS	PASS	PASS	0
14T_NL_9813.las	0	PASS	PASS	PASS	PASS	0
14T_NL_9814.las	0	PASS	PASS	PASS	PASS	0
14T_NL_9815.las	0	PASS	PASS	PASS	PASS	0
14T_NL_9816.las	0	PASS	PASS	PASS	PASS	0
14T_NL_9817.las	0	PASS	PASS	PASS	PASS	0
14T_NL_9818.las	0	PASS	PASS	PASS	PASS	0
14T_NL_9819.las	0	PASS	PASS	PASS	PASS	0
14T_NL_9820.las	0	PASS	PASS	PASS	PASS	0
14T_NL_9821.las	0	PASS	PASS	PASS	PASS	0
14T_NL_9822.las	0	PASS	PASS	PASS	PASS	0
14T_NL_9823.las	0	PASS	PASS	PASS	PASS	0
14T_NL_9824.las	0	PASS	PASS	PASS	PASS	0
14T_NL_9825.las	0	PASS	PASS	PASS	PASS	0

DPH-1.2 Report on ASPRS LAS File Format (Tiled Data) - File Integrity - continued

File	Number of Points Outside Extent	Offset To Point Data	Offset To EVLR	Number Of Points	Number of Points by Return	Number of Duplicate Points
14T_NL_9826.las	0	PASS	PASS	PASS	PASS	0
14T_NL_9827.las	0	PASS	PASS	PASS	PASS	0
14T_NL_9828.las	0	PASS	PASS	PASS	PASS	0
14T_NL_9829.las	0	PASS	PASS	PASS	PASS	0
14T_NL_9830.las	0	PASS	PASS	PASS	PASS	0
14T_NL_9831.las	0	PASS	PASS	PASS	PASS	0
14T_NL_9832.las	0	PASS	PASS	PASS	PASS	0
14T_NL_9833.las	0	PASS	PASS	PASS	PASS	0
14T_NL_9834.las	0	PASS	PASS	PASS	PASS	0
14T_NL_9835.las	0	PASS	PASS	PASS	PASS	0
14T_NL_9836.las	0	PASS	PASS	PASS	PASS	0
14T_NL_9837.las	0	PASS	PASS	PASS	PASS	0
14T_NL_9838.las	0	PASS	PASS	PASS	PASS	0
14T_NL_9839.las	0	PASS	PASS	PASS	PASS	0
14T_NL_9840.las	0	PASS	PASS	PASS	PASS	0
14T_NL_9841.las	0	PASS	PASS	PASS	PASS	0
14T_NL_9842.las	0	PASS	PASS	PASS	PASS	0
14T_NL_9843.las	0	PASS	PASS	PASS	PASS	0
14T_NL_9844.las	0	PASS	PASS	PASS	PASS	0
14T_NL_9900.las	0	PASS	PASS	PASS	PASS	0
14T_NL_9901.las	0	PASS	PASS	PASS	PASS	0
14T_NL_9902.las	0	PASS	PASS	PASS	PASS	0
14T_NL_9903.las	0	PASS	PASS	PASS	PASS	0
14T_NL_9904.las	0	PASS	PASS	PASS	PASS	0
14T_NL_9905.las	0	PASS	PASS	PASS	PASS	0
14T_NL_9906.las	0	PASS	PASS	PASS	PASS	0
14T_NL_9907.las	0	PASS	PASS	PASS	PASS	0
14T_NL_9908.las	0	PASS	PASS	PASS	PASS	0
14T_NL_9909.las	0	PASS	PASS	PASS	PASS	0
14T_NL_9910.las	0	PASS	PASS	PASS	PASS	0
14T_NL_9911.las	0	PASS	PASS	PASS	PASS	0
14T_NL_9912.las	0	PASS	PASS	PASS	PASS	0
14T_NL_9913.las	0	PASS	PASS	PASS	PASS	0
14T_NL_9914.las	0	PASS	PASS	PASS	PASS	0
14T_NL_9915.las	0	PASS	PASS	PASS	PASS	0
14T_NL_9916.las	0	PASS	PASS	PASS	PASS	0
14T_NL_9917.las	0	PASS	PASS	PASS	PASS	0
14T_NL_9918.las	0	PASS	PASS	PASS	PASS	0
14T_NL_9919.las	0	PASS	PASS	PASS	PASS	0
14T_NL_9920.las	0	PASS	PASS	PASS	PASS	0
14T_NL_9921.las	0	PASS	PASS	PASS	PASS	0
14T_NL_9922.las	0	PASS	PASS	PASS	PASS	0
14T_NL_9923.las	0	PASS	PASS	PASS	PASS	0
14T_NL_9924.las	0	PASS	PASS	PASS	PASS	0
14T_NL_9925.las	0	PASS	PASS	PASS	PASS	0
14T_NL_9926.las	0	PASS	PASS	PASS	PASS	0
14T_NL_9927.las	0	PASS	PASS	PASS	PASS	0
14T_NL_9928.las	0	PASS	PASS	PASS	PASS	0
14T_NL_9929.las	0	PASS	PASS	PASS	PASS	0

DPH-1.2 Report on ASPRS LAS File Format (Tiled Data) - File Integrity - continued

File	Number of Points Outside Extent	Offset To Point Data	Offset To EVLR	Number Of Points	Number of Points by Return	Number of Duplicate Points
14T_NL_9930.las	0	PASS	PASS	PASS	PASS	0
14T_NL_9931.las	0	PASS	PASS	PASS	PASS	0
14T_NL_9932.las	0	PASS	PASS	PASS	PASS	0
14T_NL_9933.las	0	PASS	PASS	PASS	PASS	0
14T_NL_9934.las	0	PASS	PASS	PASS	PASS	0
14T_NL_9935.las	0	PASS	PASS	PASS	PASS	0
14T_NL_9936.las	0	PASS	PASS	PASS	PASS	0
14T_NL_9937.las	0	PASS	PASS	PASS	PASS	0
14T_NL_9938.las	0	PASS	PASS	PASS	PASS	0
14T_NL_9939.las	0	PASS	PASS	PASS	PASS	0
14T_NL_9940.las	0	PASS	PASS	PASS	PASS	0
14T_NL_9941.las	0	PASS	PASS	PASS	PASS	0
14T_NL_9942.las	0	PASS	PASS	PASS	PASS	0
14T_NL_9943.las	0	PASS	PASS	PASS	PASS	0
14T_NL_9944.las	0	PASS	PASS	PASS	PASS	0
14T_PK_0067.las	0	PASS	PASS	PASS	PASS	0
14T_PK_0068.las	0	PASS	PASS	PASS	PASS	0
14T_PK_0069.las	0	PASS	PASS	PASS	PASS	0
14T_PK_0070.las	0	PASS	PASS	PASS	PASS	0
14T_PK_0071.las	0	PASS	PASS	PASS	PASS	0
14T_PK_0072.las	0	PASS	PASS	PASS	PASS	0
14T_PK_0073.las	0	PASS	PASS	PASS	PASS	0
14T_PK_0074.las	0	PASS	PASS	PASS	PASS	0
14T_PK_0075.las	0	PASS	PASS	PASS	PASS	0
14T_PK_0076.las	0	PASS	PASS	PASS	PASS	0
14T_PK_0077.las	0	PASS	PASS	PASS	PASS	0
14T_PK_0078.las	0	PASS	PASS	PASS	PASS	0
14T_PK_0079.las	0	PASS	PASS	PASS	PASS	0
14T_PK_0080.las	0	PASS	PASS	PASS	PASS	0
14T_PK_0081.las	0	PASS	PASS	PASS	PASS	0
14T_PK_0082.las	0	PASS	PASS	PASS	PASS	0
14T_PK_0083.las	0	PASS	PASS	PASS	PASS	0
14T_PK_0084.las	0	PASS	PASS	PASS	PASS	0
14T_PK_0085.las	0	PASS	PASS	PASS	PASS	0
14T_PK_0086.las	0	PASS	PASS	PASS	PASS	0
14T_PK_0087.las	0	PASS	PASS	PASS	PASS	0
14T_PK_0088.las	0	PASS	PASS	PASS	PASS	0
14T_PK_0089.las	0	PASS	PASS	PASS	PASS	0
14T_PK_0090.las	0	PASS	PASS	PASS	PASS	0
14T_PK_0091.las	0	PASS	PASS	PASS	PASS	0
14T_PK_0092.las	0	PASS	PASS	PASS	PASS	0
14T_PK_0093.las	0	PASS	PASS	PASS	PASS	0
14T_PK_0094.las	0	PASS	PASS	PASS	PASS	0
14T_PK_0095.las	0	PASS	PASS	PASS	PASS	0
14T_PK_0096.las	0	PASS	PASS	PASS	PASS	0
14T_PK_0097.las	0	PASS	PASS	PASS	PASS	0
14T_PK_0098.las	0	PASS	PASS	PASS	PASS	0
14T_PK_0099.las	0	PASS	PASS	PASS	PASS	0
14T_PK_0167.las	0	PASS	PASS	PASS	PASS	0

DPH-1.2 Report on ASPRS LAS File Format (Tiled Data) - File Integrity - continued

File	Number of Points Outside Extent	Offset To Point Data	Offset To EVLR	Number Of Points	Number of Points by Return	Number of Duplicate Points
14T_PK_0168.las	0	PASS	PASS	PASS	PASS	0
14T_PK_0169.las	0	PASS	PASS	PASS	PASS	0
14T_PK_0170.las	0	PASS	PASS	PASS	PASS	0
14T_PK_0171.las	0	PASS	PASS	PASS	PASS	0
14T_PK_0172.las	0	PASS	PASS	PASS	PASS	0
14T_PK_0173.las	0	PASS	PASS	PASS	PASS	0
14T_PK_0174.las	0	PASS	PASS	PASS	PASS	0
14T_PK_0175.las	0	PASS	PASS	PASS	PASS	0
14T_PK_0176.las	0	PASS	PASS	PASS	PASS	0
14T_PK_0177.las	0	PASS	PASS	PASS	PASS	0
14T_PK_0178.las	0	PASS	PASS	PASS	PASS	0
14T_PK_0179.las	0	PASS	PASS	PASS	PASS	0
14T_PK_0180.las	0	PASS	PASS	PASS	PASS	0
14T_PK_0181.las	0	PASS	PASS	PASS	PASS	0
14T_PK_0182.las	0	PASS	PASS	PASS	PASS	0
14T_PK_0183.las	0	PASS	PASS	PASS	PASS	0
14T_PK_0184.las	0	PASS	PASS	PASS	PASS	0
14T_PK_0185.las	0	PASS	PASS	PASS	PASS	0
14T_PK_0186.las	0	PASS	PASS	PASS	PASS	0
14T_PK_0187.las	0	PASS	PASS	PASS	PASS	0
14T_PK_0188.las	0	PASS	PASS	PASS	PASS	0
14T_PK_0189.las	0	PASS	PASS	PASS	PASS	0
14T_PK_0190.las	0	PASS	PASS	PASS	PASS	0
14T_PK_0191.las	0	PASS	PASS	PASS	PASS	0
14T_PK_0192.las	0	PASS	PASS	PASS	PASS	0
14T_PK_0193.las	0	PASS	PASS	PASS	PASS	0
14T_PK_0194.las	0	PASS	PASS	PASS	PASS	0
14T_PK_0195.las	0	PASS	PASS	PASS	PASS	0
14T_PK_0196.las	0	PASS	PASS	PASS	PASS	0
14T_PK_0197.las	0	PASS	PASS	PASS	PASS	0
14T_PK_0198.las	0	PASS	PASS	PASS	PASS	0
14T_PK_0199.las	0	PASS	PASS	PASS	PASS	0
14T_PK_0267.las	0	PASS	PASS	PASS	PASS	0
14T_PK_0268.las	0	PASS	PASS	PASS	PASS	0
14T_PK_0269.las	0	PASS	PASS	PASS	PASS	0
14T_PK_0270.las	0	PASS	PASS	PASS	PASS	0
14T_PK_0271.las	0	PASS	PASS	PASS	PASS	0
14T_PK_0272.las	0	PASS	PASS	PASS	PASS	0
14T_PK_0273.las	0	PASS	PASS	PASS	PASS	0
14T_PK_0274.las	0	PASS	PASS	PASS	PASS	0
14T_PK_0275.las	0	PASS	PASS	PASS	PASS	0
14T_PK_0276.las	0	PASS	PASS	PASS	PASS	0
14T_PK_0277.las	0	PASS	PASS	PASS	PASS	0
14T_PK_0278.las	0	PASS	PASS	PASS	PASS	0
14T_PK_0279.las	0	PASS	PASS	PASS	PASS	0
14T_PK_0280.las	0	PASS	PASS	PASS	PASS	0
14T_PK_0281.las	0	PASS	PASS	PASS	PASS	0
14T_PK_0282.las	0	PASS	PASS	PASS	PASS	0
14T_PK_0283.las	0	PASS	PASS	PASS	PASS	0

DPH-1.2 Report on ASPRS LAS File Format (Tiled Data) - File Integrity - continued

File	Number of Points Outside Extent	Offset To Point Data	Offset To EVLR	Number Of Points	Number of Points by Return	Number of Duplicate Points
14T_PK_0284.las	0	PASS	PASS	PASS	PASS	0
14T_PK_0285.las	0	PASS	PASS	PASS	PASS	0
14T_PK_0286.las	0	PASS	PASS	PASS	PASS	0
14T_PK_0287.las	0	PASS	PASS	PASS	PASS	0
14T_PK_0288.las	0	PASS	PASS	PASS	PASS	0
14T_PK_0289.las	0	PASS	PASS	PASS	PASS	0
14T_PK_0290.las	0	PASS	PASS	PASS	PASS	0
14T_PK_0291.las	0	PASS	PASS	PASS	PASS	0
14T_PK_0292.las	0	PASS	PASS	PASS	PASS	0
14T_PK_0293.las	0	PASS	PASS	PASS	PASS	0
14T_PK_0294.las	0	PASS	PASS	PASS	PASS	0
14T_PK_0295.las	0	PASS	PASS	PASS	PASS	0
14T_PK_0296.las	0	PASS	PASS	PASS	PASS	0
14T_PK_0297.las	0	PASS	PASS	PASS	PASS	0
14T_PK_0298.las	0	PASS	PASS	PASS	PASS	0
14T_PK_0299.las	0	PASS	PASS	PASS	PASS	0
14T_PK_0367.las	0	PASS	PASS	PASS	PASS	0
14T_PK_0368.las	0	PASS	PASS	PASS	PASS	0
14T_PK_0369.las	0	PASS	PASS	PASS	PASS	0
14T_PK_0370.las	0	PASS	PASS	PASS	PASS	0
14T_PK_0371.las	0	PASS	PASS	PASS	PASS	0
14T_PK_0372.las	0	PASS	PASS	PASS	PASS	0
14T_PK_0373.las	0	PASS	PASS	PASS	PASS	0
14T_PK_0374.las	0	PASS	PASS	PASS	PASS	0
14T_PK_0375.las	0	PASS	PASS	PASS	PASS	0
14T_PK_0376.las	0	PASS	PASS	PASS	PASS	0
14T_PK_0377.las	0	PASS	PASS	PASS	PASS	0
14T_PK_0378.las	0	PASS	PASS	PASS	PASS	0
14T_PK_0379.las	0	PASS	PASS	PASS	PASS	0
14T_PK_0380.las	0	PASS	PASS	PASS	PASS	0
14T_PK_0381.las	0	PASS	PASS	PASS	PASS	0
14T_PK_0382.las	0	PASS	PASS	PASS	PASS	0
14T_PK_0383.las	0	PASS	PASS	PASS	PASS	0
14T_PK_0384.las	0	PASS	PASS	PASS	PASS	0
14T_PK_0385.las	0	PASS	PASS	PASS	PASS	0
14T_PK_0386.las	0	PASS	PASS	PASS	PASS	0
14T_PK_0387.las	0	PASS	PASS	PASS	PASS	0
14T_PK_0388.las	0	PASS	PASS	PASS	PASS	0
14T_PK_0389.las	0	PASS	PASS	PASS	PASS	0
14T_PK_0390.las	0	PASS	PASS	PASS	PASS	0
14T_PK_0391.las	0	PASS	PASS	PASS	PASS	0
14T_PK_0392.las	0	PASS	PASS	PASS	PASS	0
14T_PK_0393.las	0	PASS	PASS	PASS	PASS	0
14T_PK_0394.las	0	PASS	PASS	PASS	PASS	0
14T_PK_0395.las	0	PASS	PASS	PASS	PASS	0
14T_PK_0396.las	0	PASS	PASS	PASS	PASS	0
14T_PK_0397.las	0	PASS	PASS	PASS	PASS	0
14T_PK_0398.las	0	PASS	PASS	PASS	PASS	0
14T_PK_0399.las	0	PASS	PASS	PASS	PASS	0

DPH-1.2 Report on ASPRS LAS File Format (Tiled Data) - File Integrity - continued

File	Number of Points Outside Extent	Offset To Point Data	Offset To EVLR	Number Of Points	Number of Points by Return	Number of Duplicate Points
14T_PK_0467.las	0	PASS	PASS	PASS	PASS	0
14T_PK_0468.las	0	PASS	PASS	PASS	PASS	0
14T_PK_0469.las	0	PASS	PASS	PASS	PASS	0
14T_PK_0470.las	0	PASS	PASS	PASS	PASS	0
14T_PK_0471.las	0	PASS	PASS	PASS	PASS	0
14T_PK_0472.las	0	PASS	PASS	PASS	PASS	0
14T_PK_0473.las	0	PASS	PASS	PASS	PASS	0
14T_PK_0474.las	0	PASS	PASS	PASS	PASS	0
14T_PK_0475.las	0	PASS	PASS	PASS	PASS	0
14T_PK_0476.las	0	PASS	PASS	PASS	PASS	0
14T_PK_0477.las	0	PASS	PASS	PASS	PASS	0
14T_PK_0478.las	0	PASS	PASS	PASS	PASS	0
14T_PK_0479.las	0	PASS	PASS	PASS	PASS	0
14T_PK_0480.las	0	PASS	PASS	PASS	PASS	0
14T_PK_0481.las	0	PASS	PASS	PASS	PASS	0
14T_PK_0482.las	0	PASS	PASS	PASS	PASS	0
14T_PK_0483.las	0	PASS	PASS	PASS	PASS	0
14T_PK_0484.las	0	PASS	PASS	PASS	PASS	0
14T_PK_0485.las	0	PASS	PASS	PASS	PASS	0
14T_PK_0486.las	0	PASS	PASS	PASS	PASS	0
14T_PK_0487.las	0	PASS	PASS	PASS	PASS	0
14T_PK_0488.las	0	PASS	PASS	PASS	PASS	0
14T_PK_0489.las	0	PASS	PASS	PASS	PASS	0
14T_PK_0490.las	0	PASS	PASS	PASS	PASS	0
14T_PK_0491.las	0	PASS	PASS	PASS	PASS	0
14T_PK_0492.las	0	PASS	PASS	PASS	PASS	0
14T_PK_0493.las	0	PASS	PASS	PASS	PASS	0
14T_PK_0494.las	0	PASS	PASS	PASS	PASS	0
14T_PK_0495.las	0	PASS	PASS	PASS	PASS	0
14T_PK_0496.las	0	PASS	PASS	PASS	PASS	0
14T_PK_0497.las	0	PASS	PASS	PASS	PASS	0
14T_PK_0498.las	0	PASS	PASS	PASS	PASS	0
14T_PK_0499.las	0	PASS	PASS	PASS	PASS	0
14T_PK_0567.las	0	PASS	PASS	PASS	PASS	0
14T_PK_0568.las	0	PASS	PASS	PASS	PASS	0
14T_PK_0569.las	0	PASS	PASS	PASS	PASS	0
14T_PK_0570.las	0	PASS	PASS	PASS	PASS	0
14T_PK_0571.las	0	PASS	PASS	PASS	PASS	0
14T_PK_0572.las	0	PASS	PASS	PASS	PASS	0
14T_PK_0573.las	0	PASS	PASS	PASS	PASS	0
14T_PK_0574.las	0	PASS	PASS	PASS	PASS	0
14T_PK_0575.las	0	PASS	PASS	PASS	PASS	0
14T_PK_0576.las	0	PASS	PASS	PASS	PASS	0
14T_PK_0577.las	0	PASS	PASS	PASS	PASS	0
14T_PK_0578.las	0	PASS	PASS	PASS	PASS	0
14T_PK_0579.las	0	PASS	PASS	PASS	PASS	0
14T_PK_0580.las	0	PASS	PASS	PASS	PASS	0
14T_PK_0581.las	0	PASS	PASS	PASS	PASS	0
14T_PK_0582.las	0	PASS	PASS	PASS	PASS	0

DPH-1.2 Report on ASPRS LAS File Format (Tiled Data) - File Integrity - continued

File	Number of Points Outside Extent	Offset To Point Data	Offset To EVLR	Number Of Points	Number of Points by Return	Number of Duplicate Points
14T_PK_0583.las	0	PASS	PASS	PASS	PASS	0
14T_PK_0584.las	0	PASS	PASS	PASS	PASS	0
14T_PK_0585.las	0	PASS	PASS	PASS	PASS	0
14T_PK_0586.las	0	PASS	PASS	PASS	PASS	0
14T_PK_0587.las	0	PASS	PASS	PASS	PASS	0
14T_PK_0588.las	0	PASS	PASS	PASS	PASS	0
14T_PK_0589.las	0	PASS	PASS	PASS	PASS	0
14T_PK_0590.las	0	PASS	PASS	PASS	PASS	0
14T_PK_0591.las	0	PASS	PASS	PASS	PASS	0
14T_PK_0592.las	0	PASS	PASS	PASS	PASS	0
14T_PK_0593.las	0	PASS	PASS	PASS	PASS	0
14T_PK_0594.las	0	PASS	PASS	PASS	PASS	0
14T_PK_0595.las	0	PASS	PASS	PASS	PASS	0
14T_PK_0596.las	0	PASS	PASS	PASS	PASS	0
14T_PK_0597.las	0	PASS	PASS	PASS	PASS	0
14T_PK_0598.las	0	PASS	PASS	PASS	PASS	0
14T_PK_0599.las	0	PASS	PASS	PASS	PASS	0
14T_PK_0667.las	0	PASS	PASS	PASS	PASS	0
14T_PK_0668.las	0	PASS	PASS	PASS	PASS	0
14T_PK_0669.las	0	PASS	PASS	PASS	PASS	0
14T_PK_0670.las	0	PASS	PASS	PASS	PASS	0
14T_PK_0671.las	0	PASS	PASS	PASS	PASS	0
14T_PK_0672.las	0	PASS	PASS	PASS	PASS	0
14T_PK_0673.las	0	PASS	PASS	PASS	PASS	0
14T_PK_0674.las	0	PASS	PASS	PASS	PASS	0
14T_PK_0675.las	0	PASS	PASS	PASS	PASS	0
14T_PK_0676.las	0	PASS	PASS	PASS	PASS	0
14T_PK_0677.las	0	PASS	PASS	PASS	PASS	0
14T_PK_0678.las	0	PASS	PASS	PASS	PASS	0
14T_PK_0679.las	0	PASS	PASS	PASS	PASS	0
14T_PK_0680.las	0	PASS	PASS	PASS	PASS	0
14T_PK_0681.las	0	PASS	PASS	PASS	PASS	0
14T_PK_0682.las	0	PASS	PASS	PASS	PASS	0
14T_PK_0683.las	0	PASS	PASS	PASS	PASS	0
14T_PK_0684.las	0	PASS	PASS	PASS	PASS	0
14T_PK_0685.las	0	PASS	PASS	PASS	PASS	0
14T_PK_0686.las	0	PASS	PASS	PASS	PASS	0
14T_PK_0687.las	0	PASS	PASS	PASS	PASS	0
14T_PK_0688.las	0	PASS	PASS	PASS	PASS	0
14T_PK_0689.las	0	PASS	PASS	PASS	PASS	0
14T_PK_0690.las	0	PASS	PASS	PASS	PASS	0
14T_PK_0691.las	0	PASS	PASS	PASS	PASS	0
14T_PK_0692.las	0	PASS	PASS	PASS	PASS	0
14T_PK_0693.las	0	PASS	PASS	PASS	PASS	0
14T_PK_0694.las	0	PASS	PASS	PASS	PASS	0
14T_PK_0695.las	0	PASS	PASS	PASS	PASS	0
14T_PK_0696.las	0	PASS	PASS	PASS	PASS	0
14T_PK_0697.las	0	PASS	PASS	PASS	PASS	0
14T_PK_0698.las	0	PASS	PASS	PASS	PASS	0

DPH-1.2 Report on ASPRS LAS File Format (Tiled Data) - File Integrity - continued

File	Number of Points Outside Extent	Offset To Point Data	Offset To EVLR	Number Of Points	Number of Points by Return	Number of Duplicate Points
14T_PK_0699.las	0	PASS	PASS	PASS	PASS	0
14T_PK_0767.las	0	PASS	PASS	PASS	PASS	0
14T_PK_0768.las	0	PASS	PASS	PASS	PASS	0
14T_PK_0769.las	0	PASS	PASS	PASS	PASS	0
14T_PK_0770.las	0	PASS	PASS	PASS	PASS	0
14T_PK_0771.las	0	PASS	PASS	PASS	PASS	0
14T_PK_0772.las	0	PASS	PASS	PASS	PASS	0
14T_PK_0773.las	0	PASS	PASS	PASS	PASS	0
14T_PK_0774.las	0	PASS	PASS	PASS	PASS	0
14T_PK_0775.las	0	PASS	PASS	PASS	PASS	0
14T_PK_0776.las	0	PASS	PASS	PASS	PASS	0
14T_PK_0777.las	0	PASS	PASS	PASS	PASS	0
14T_PK_0778.las	0	PASS	PASS	PASS	PASS	0
14T_PK_0779.las	0	PASS	PASS	PASS	PASS	0
14T_PK_0780.las	0	PASS	PASS	PASS	PASS	0
14T_PK_0781.las	0	PASS	PASS	PASS	PASS	0
14T_PK_0782.las	0	PASS	PASS	PASS	PASS	0
14T_PK_0783.las	0	PASS	PASS	PASS	PASS	0
14T_PK_0784.las	0	PASS	PASS	PASS	PASS	0
14T_PK_0785.las	0	PASS	PASS	PASS	PASS	0
14T_PK_0786.las	0	PASS	PASS	PASS	PASS	0
14T_PK_0787.las	0	PASS	PASS	PASS	PASS	0
14T_PK_0788.las	0	PASS	PASS	PASS	PASS	0
14T_PK_0789.las	0	PASS	PASS	PASS	PASS	0
14T_PK_0790.las	0	PASS	PASS	PASS	PASS	0
14T_PK_0791.las	0	PASS	PASS	PASS	PASS	0
14T_PK_0792.las	0	PASS	PASS	PASS	PASS	0
14T_PK_0793.las	0	PASS	PASS	PASS	PASS	0
14T_PK_0794.las	0	PASS	PASS	PASS	PASS	0
14T_PK_0795.las	0	PASS	PASS	PASS	PASS	0
14T_PK_0796.las	0	PASS	PASS	PASS	PASS	0
14T_PK_0797.las	0	PASS	PASS	PASS	PASS	0
14T_PK_0798.las	0	PASS	PASS	PASS	PASS	0
14T_PK_0799.las	0	PASS	PASS	PASS	PASS	0
14T_PK_0867.las	0	PASS	PASS	PASS	PASS	0
14T_PK_0868.las	0	PASS	PASS	PASS	PASS	0
14T_PK_0869.las	0	PASS	PASS	PASS	PASS	0
14T_PK_0870.las	0	PASS	PASS	PASS	PASS	0
14T_PK_0871.las	0	PASS	PASS	PASS	PASS	0
14T_PK_0872.las	0	PASS	PASS	PASS	PASS	0
14T_PK_0873.las	0	PASS	PASS	PASS	PASS	0
14T_PK_0874.las	0	PASS	PASS	PASS	PASS	0
14T_PK_0875.las	0	PASS	PASS	PASS	PASS	0
14T_PK_0876.las	0	PASS	PASS	PASS	PASS	0
14T_PK_0877.las	0	PASS	PASS	PASS	PASS	0
14T_PK_0878.las	0	PASS	PASS	PASS	PASS	0
14T_PK_0879.las	0	PASS	PASS	PASS	PASS	0
14T_PK_0880.las	0	PASS	PASS	PASS	PASS	0
14T_PK_0881.las	0	PASS	PASS	PASS	PASS	0

DPH-1.2 Report on ASPRS LAS File Format (Tiled Data) - File Integrity - continued

File	Number of Points Outside Extent	Offset To Point Data	Offset To EVLR	Number Of Points	Number of Points by Return	Number of Duplicate Points
14T_PK_0882.las	0	PASS	PASS	PASS	PASS	0
14T_PK_0883.las	0	PASS	PASS	PASS	PASS	0
14T_PK_0884.las	0	PASS	PASS	PASS	PASS	0
14T_PK_0885.las	0	PASS	PASS	PASS	PASS	0
14T_PK_0886.las	0	PASS	PASS	PASS	PASS	0
14T_PK_0887.las	0	PASS	PASS	PASS	PASS	0
14T_PK_0888.las	0	PASS	PASS	PASS	PASS	0
14T_PK_0889.las	0	PASS	PASS	PASS	PASS	0
14T_PK_0890.las	0	PASS	PASS	PASS	PASS	0
14T_PK_0891.las	0	PASS	PASS	PASS	PASS	0
14T_PK_0892.las	0	PASS	PASS	PASS	PASS	0
14T_PK_0893.las	0	PASS	PASS	PASS	PASS	0
14T_PK_0894.las	0	PASS	PASS	PASS	PASS	0
14T_PK_0895.las	0	PASS	PASS	PASS	PASS	0
14T_PK_0896.las	0	PASS	PASS	PASS	PASS	0
14T_PK_0897.las	0	PASS	PASS	PASS	PASS	0
14T_PK_0898.las	0	PASS	PASS	PASS	PASS	0
14T_PK_0899.las	0	PASS	PASS	PASS	PASS	0
14T_PK_0967.las	0	PASS	PASS	PASS	PASS	0
14T_PK_0968.las	0	PASS	PASS	PASS	PASS	0
14T_PK_0969.las	0	PASS	PASS	PASS	PASS	0
14T_PK_0970.las	0	PASS	PASS	PASS	PASS	0
14T_PK_0971.las	0	PASS	PASS	PASS	PASS	0
14T_PK_0972.las	0	PASS	PASS	PASS	PASS	0
14T_PK_0973.las	0	PASS	PASS	PASS	PASS	0
14T_PK_0974.las	0	PASS	PASS	PASS	PASS	0
14T_PK_0975.las	0	PASS	PASS	PASS	PASS	0
14T_PK_0976.las	0	PASS	PASS	PASS	PASS	0
14T_PK_0977.las	0	PASS	PASS	PASS	PASS	0
14T_PK_0978.las	0	PASS	PASS	PASS	PASS	0
14T_PK_0979.las	0	PASS	PASS	PASS	PASS	0
14T_PK_0980.las	0	PASS	PASS	PASS	PASS	0
14T_PK_0981.las	0	PASS	PASS	PASS	PASS	0
14T_PK_0982.las	0	PASS	PASS	PASS	PASS	0
14T_PK_0983.las	0	PASS	PASS	PASS	PASS	0
14T_PK_0984.las	0	PASS	PASS	PASS	PASS	0
14T_PK_0985.las	0	PASS	PASS	PASS	PASS	0
14T_PK_0986.las	0	PASS	PASS	PASS	PASS	0
14T_PK_0987.las	0	PASS	PASS	PASS	PASS	0
14T_PK_0988.las	0	PASS	PASS	PASS	PASS	0
14T_PK_0989.las	0	PASS	PASS	PASS	PASS	0
14T_PK_0990.las	0	PASS	PASS	PASS	PASS	0
14T_PK_0991.las	0	PASS	PASS	PASS	PASS	0
14T_PK_0992.las	0	PASS	PASS	PASS	PASS	0
14T_PK_0993.las	0	PASS	PASS	PASS	PASS	0
14T_PK_0994.las	0	PASS	PASS	PASS	PASS	0
14T_PK_0995.las	0	PASS	PASS	PASS	PASS	0
14T_PK_0996.las	0	PASS	PASS	PASS	PASS	0
14T_PK_0997.las	0	PASS	PASS	PASS	PASS	0

DPH-1.2 Report on ASPRS LAS File Format (Tiled Data) - File Integrity - continued

File	Number of Points Outside Extent	Offset To Point Data	Offset To EVLR	Number Of Points	Number of Points by Return	Number of Duplicate Points
14T_PK_0998.las	0	PASS	PASS	PASS	PASS	0
14T_PK_0999.las	0	PASS	PASS	PASS	PASS	0
14T_PK_1067.las	0	PASS	PASS	PASS	PASS	0
14T_PK_1068.las	0	PASS	PASS	PASS	PASS	0
14T_PK_1069.las	0	PASS	PASS	PASS	PASS	0
14T_PK_1070.las	0	PASS	PASS	PASS	PASS	0
14T_PK_1071.las	0	PASS	PASS	PASS	PASS	0
14T_PK_1072.las	0	PASS	PASS	PASS	PASS	0
14T_PK_1073.las	0	PASS	PASS	PASS	PASS	0
14T_PK_1074.las	0	PASS	PASS	PASS	PASS	0
14T_PK_1075.las	0	PASS	PASS	PASS	PASS	0
14T_PK_1076.las	0	PASS	PASS	PASS	PASS	0
14T_PK_1077.las	0	PASS	PASS	PASS	PASS	0
14T_PK_1078.las	0	PASS	PASS	PASS	PASS	0
14T_PK_1079.las	0	PASS	PASS	PASS	PASS	0
14T_PK_1080.las	0	PASS	PASS	PASS	PASS	0
14T_PK_1081.las	0	PASS	PASS	PASS	PASS	0
14T_PK_1082.las	0	PASS	PASS	PASS	PASS	0
14T_PK_1083.las	0	PASS	PASS	PASS	PASS	0
14T_PK_1084.las	0	PASS	PASS	PASS	PASS	0
14T_PK_1085.las	0	PASS	PASS	PASS	PASS	0
14T_PK_1086.las	0	PASS	PASS	PASS	PASS	0
14T_PK_1087.las	0	PASS	PASS	PASS	PASS	0
14T_PK_1088.las	0	PASS	PASS	PASS	PASS	0
14T_PK_1089.las	0	PASS	PASS	PASS	PASS	0
14T_PK_1090.las	0	PASS	PASS	PASS	PASS	0
14T_PK_1091.las	0	PASS	PASS	PASS	PASS	0
14T_PK_1092.las	0	PASS	PASS	PASS	PASS	0
14T_PK_1093.las	0	PASS	PASS	PASS	PASS	0
14T_PK_1094.las	0	PASS	PASS	PASS	PASS	0
14T_PK_1095.las	0	PASS	PASS	PASS	PASS	0
14T_PK_1096.las	0	PASS	PASS	PASS	PASS	0
14T_PK_1097.las	0	PASS	PASS	PASS	PASS	0
14T_PK_1098.las	0	PASS	PASS	PASS	PASS	0
14T_PK_1099.las	0	PASS	PASS	PASS	PASS	0
14T_PK_1167.las	0	PASS	PASS	PASS	PASS	0
14T_PK_1168.las	0	PASS	PASS	PASS	PASS	0
14T_PK_1169.las	0	PASS	PASS	PASS	PASS	0
14T_PK_1170.las	0	PASS	PASS	PASS	PASS	0
14T_PK_1171.las	0	PASS	PASS	PASS	PASS	0
14T_PK_1172.las	0	PASS	PASS	PASS	PASS	0
14T_PK_1173.las	0	PASS	PASS	PASS	PASS	0
14T_PK_1174.las	0	PASS	PASS	PASS	PASS	0
14T_PK_1175.las	0	PASS	PASS	PASS	PASS	0
14T_PK_1176.las	0	PASS	PASS	PASS	PASS	0
14T_PK_1177.las	0	PASS	PASS	PASS	PASS	0
14T_PK_1178.las	0	PASS	PASS	PASS	PASS	0
14T_PK_1179.las	0	PASS	PASS	PASS	PASS	0
14T_PK_1180.las	0	PASS	PASS	PASS	PASS	0

DPH-1.2 Report on ASPRS LAS File Format (Tiled Data) - File Integrity - continued

File	Number of Points Outside Extent	Offset To Point Data	Offset To EVLR	Number Of Points	Number of Points by Return	Number of Duplicate Points
14T_PK_1181.las	0	PASS	PASS	PASS	PASS	0
14T_PK_1182.las	0	PASS	PASS	PASS	PASS	0
14T_PK_1183.las	0	PASS	PASS	PASS	PASS	0
14T_PK_1184.las	0	PASS	PASS	PASS	PASS	0
14T_PK_1185.las	0	PASS	PASS	PASS	PASS	0
14T_PK_1186.las	0	PASS	PASS	PASS	PASS	0
14T_PK_1187.las	0	PASS	PASS	PASS	PASS	0
14T_PK_1188.las	0	PASS	PASS	PASS	PASS	0
14T_PK_1189.las	0	PASS	PASS	PASS	PASS	0
14T_PK_1190.las	0	PASS	PASS	PASS	PASS	0
14T_PK_1191.las	0	PASS	PASS	PASS	PASS	0
14T_PK_1192.las	0	PASS	PASS	PASS	PASS	0
14T_PK_1193.las	0	PASS	PASS	PASS	PASS	0
14T_PK_1194.las	0	PASS	PASS	PASS	PASS	0
14T_PK_1195.las	0	PASS	PASS	PASS	PASS	0
14T_PK_1196.las	0	PASS	PASS	PASS	PASS	0
14T_PK_1197.las	0	PASS	PASS	PASS	PASS	0
14T_PK_1198.las	0	PASS	PASS	PASS	PASS	0
14T_PK_1199.las	0	PASS	PASS	PASS	PASS	0
14T_PK_1267.las	0	PASS	PASS	PASS	PASS	0
14T_PK_1268.las	0	PASS	PASS	PASS	PASS	0
14T_PK_1269.las	0	PASS	PASS	PASS	PASS	0
14T_PK_1270.las	0	PASS	PASS	PASS	PASS	0
14T_PK_1271.las	0	PASS	PASS	PASS	PASS	0
14T_PK_1272.las	0	PASS	PASS	PASS	PASS	0
14T_PK_1273.las	0	PASS	PASS	PASS	PASS	0
14T_PK_1274.las	0	PASS	PASS	PASS	PASS	0
14T_PK_1275.las	0	PASS	PASS	PASS	PASS	0
14T_PK_1276.las	0	PASS	PASS	PASS	PASS	0
14T_PK_1277.las	0	PASS	PASS	PASS	PASS	0
14T_PK_1278.las	0	PASS	PASS	PASS	PASS	0
14T_PK_1279.las	0	PASS	PASS	PASS	PASS	0
14T_PK_1280.las	0	PASS	PASS	PASS	PASS	0
14T_PK_1281.las	0	PASS	PASS	PASS	PASS	0
14T_PK_1282.las	0	PASS	PASS	PASS	PASS	0
14T_PK_1283.las	0	PASS	PASS	PASS	PASS	0
14T_PK_1284.las	0	PASS	PASS	PASS	PASS	0
14T_PK_1285.las	0	PASS	PASS	PASS	PASS	0
14T_PK_1286.las	0	PASS	PASS	PASS	PASS	0
14T_PK_1287.las	0	PASS	PASS	PASS	PASS	0
14T_PK_1288.las	0	PASS	PASS	PASS	PASS	0
14T_PK_1289.las	0	PASS	PASS	PASS	PASS	0
14T_PK_1290.las	0	PASS	PASS	PASS	PASS	0
14T_PK_1291.las	0	PASS	PASS	PASS	PASS	0
14T_PK_1292.las	0	PASS	PASS	PASS	PASS	0
14T_PK_1293.las	0	PASS	PASS	PASS	PASS	0
14T_PK_1294.las	0	PASS	PASS	PASS	PASS	0
14T_PK_1295.las	0	PASS	PASS	PASS	PASS	0
14T_PK_1296.las	0	PASS	PASS	PASS	PASS	0

DPH-1.2 Report on ASPRS LAS File Format (Tiled Data) - File Integrity - continued

File	Number of Points Outside Extent	Offset To Point Data	Offset To EVLR	Number Of Points	Number of Points by Return	Number of Duplicate Points
14T_PK_1297.las	0	PASS	PASS	PASS	PASS	0
14T_PK_1298.las	0	PASS	PASS	PASS	PASS	0
14T_PK_1299.las	0	PASS	PASS	PASS	PASS	0
14T_PK_1367.las	0	PASS	PASS	PASS	PASS	0
14T_PK_1368.las	0	PASS	PASS	PASS	PASS	0
14T_PK_1369.las	0	PASS	PASS	PASS	PASS	0
14T_PK_1370.las	0	PASS	PASS	PASS	PASS	0
14T_PK_1371.las	0	PASS	PASS	PASS	PASS	0
14T_PK_1372.las	0	PASS	PASS	PASS	PASS	0
14T_PK_1373.las	0	PASS	PASS	PASS	PASS	0
14T_PK_1374.las	0	PASS	PASS	PASS	PASS	0
14T_PK_1375.las	0	PASS	PASS	PASS	PASS	0
14T_PK_1376.las	0	PASS	PASS	PASS	PASS	0
14T_PK_1377.las	0	PASS	PASS	PASS	PASS	0
14T_PK_1378.las	0	PASS	PASS	PASS	PASS	0
14T_PK_1379.las	0	PASS	PASS	PASS	PASS	0
14T_PK_1380.las	0	PASS	PASS	PASS	PASS	0
14T_PK_1381.las	0	PASS	PASS	PASS	PASS	0
14T_PK_1382.las	0	PASS	PASS	PASS	PASS	0
14T_PK_1383.las	0	PASS	PASS	PASS	PASS	0
14T_PK_1384.las	0	PASS	PASS	PASS	PASS	0
14T_PK_1385.las	0	PASS	PASS	PASS	PASS	0
14T_PK_1386.las	0	PASS	PASS	PASS	PASS	0
14T_PK_1387.las	0	PASS	PASS	PASS	PASS	0
14T_PK_1388.las	0	PASS	PASS	PASS	PASS	0
14T_PK_1389.las	0	PASS	PASS	PASS	PASS	0
14T_PK_1390.las	0	PASS	PASS	PASS	PASS	0
14T_PK_1391.las	0	PASS	PASS	PASS	PASS	0
14T_PK_1392.las	0	PASS	PASS	PASS	PASS	0
14T_PK_1393.las	0	PASS	PASS	PASS	PASS	0
14T_PK_1394.las	0	PASS	PASS	PASS	PASS	0
14T_PK_1395.las	0	PASS	PASS	PASS	PASS	0
14T_PK_1396.las	0	PASS	PASS	PASS	PASS	0
14T_PK_1397.las	0	PASS	PASS	PASS	PASS	0
14T_PK_1398.las	0	PASS	PASS	PASS	PASS	0
14T_PK_1399.las	0	PASS	PASS	PASS	PASS	0
14T_PK_1467.las	0	PASS	PASS	PASS	PASS	0
14T_PK_1468.las	0	PASS	PASS	PASS	PASS	0
14T_PK_1469.las	0	PASS	PASS	PASS	PASS	0
14T_PK_1470.las	0	PASS	PASS	PASS	PASS	0
14T_PK_1471.las	0	PASS	PASS	PASS	PASS	0
14T_PK_1472.las	0	PASS	PASS	PASS	PASS	0
14T_PK_1473.las	0	PASS	PASS	PASS	PASS	0
14T_PK_1474.las	0	PASS	PASS	PASS	PASS	0
14T_PK_1475.las	0	PASS	PASS	PASS	PASS	0
14T_PK_1476.las	0	PASS	PASS	PASS	PASS	0
14T_PK_1477.las	0	PASS	PASS	PASS	PASS	0
14T_PK_1478.las	0	PASS	PASS	PASS	PASS	0
14T_PK_1479.las	0	PASS	PASS	PASS	PASS	0

DPH-1.2 Report on ASPRS LAS File Format (Tiled Data) - File Integrity - continued

File	Number of Points Outside Extent	Offset To Point Data	Offset To EVLR	Number Of Points	Number of Points by Return	Number of Duplicate Points
14T_PK_1480.las	0	PASS	PASS	PASS	PASS	0
14T_PK_1481.las	0	PASS	PASS	PASS	PASS	0
14T_PK_1482.las	0	PASS	PASS	PASS	PASS	0
14T_PK_1483.las	0	PASS	PASS	PASS	PASS	0
14T_PK_1484.las	0	PASS	PASS	PASS	PASS	0
14T_PK_1485.las	0	PASS	PASS	PASS	PASS	0
14T_PK_1486.las	0	PASS	PASS	PASS	PASS	0
14T_PK_1487.las	0	PASS	PASS	PASS	PASS	0
14T_PK_1488.las	0	PASS	PASS	PASS	PASS	0
14T_PK_1489.las	0	PASS	PASS	PASS	PASS	0
14T_PK_1490.las	0	PASS	PASS	PASS	PASS	0
14T_PK_1491.las	0	PASS	PASS	PASS	PASS	0
14T_PK_1492.las	0	PASS	PASS	PASS	PASS	0
14T_PK_1493.las	0	PASS	PASS	PASS	PASS	0
14T_PK_1494.las	0	PASS	PASS	PASS	PASS	0
14T_PK_1495.las	0	PASS	PASS	PASS	PASS	0
14T_PK_1496.las	0	PASS	PASS	PASS	PASS	0
14T_PK_1497.las	0	PASS	PASS	PASS	PASS	0
14T_PK_1498.las	0	PASS	PASS	PASS	PASS	0
14T_PK_1499.las	0	PASS	PASS	PASS	PASS	0
14T_PK_1567.las	0	PASS	PASS	PASS	PASS	0
14T_PK_1568.las	0	PASS	PASS	PASS	PASS	0
14T_PK_1569.las	0	PASS	PASS	PASS	PASS	0
14T_PK_1570.las	0	PASS	PASS	PASS	PASS	0
14T_PK_1571.las	0	PASS	PASS	PASS	PASS	0
14T_PK_1572.las	0	PASS	PASS	PASS	PASS	0
14T_PK_1573.las	0	PASS	PASS	PASS	PASS	0
14T_PK_1574.las	0	PASS	PASS	PASS	PASS	0
14T_PK_1575.las	0	PASS	PASS	PASS	PASS	0
14T_PK_1576.las	0	PASS	PASS	PASS	PASS	0
14T_PK_1577.las	0	PASS	PASS	PASS	PASS	0
14T_PK_1578.las	0	PASS	PASS	PASS	PASS	0
14T_PK_1579.las	0	PASS	PASS	PASS	PASS	0
14T_PK_1580.las	0	PASS	PASS	PASS	PASS	0
14T_PK_1581.las	0	PASS	PASS	PASS	PASS	0
14T_PK_1582.las	0	PASS	PASS	PASS	PASS	0
14T_PK_1583.las	0	PASS	PASS	PASS	PASS	0
14T_PK_1584.las	0	PASS	PASS	PASS	PASS	0
14T_PK_1585.las	0	PASS	PASS	PASS	PASS	0
14T_PK_1586.las	0	PASS	PASS	PASS	PASS	0
14T_PK_1587.las	0	PASS	PASS	PASS	PASS	0
14T_PK_1588.las	0	PASS	PASS	PASS	PASS	0
14T_PK_1589.las	0	PASS	PASS	PASS	PASS	0
14T_PK_1590.las	0	PASS	PASS	PASS	PASS	0
14T_PK_1591.las	0	PASS	PASS	PASS	PASS	0
14T_PK_1592.las	0	PASS	PASS	PASS	PASS	0
14T_PK_1593.las	0	PASS	PASS	PASS	PASS	0
14T_PK_1594.las	0	PASS	PASS	PASS	PASS	0
14T_PK_1595.las	0	PASS	PASS	PASS	PASS	0

DPH-1.2 Report on ASPRS LAS File Format (Tiled Data) - File Integrity - continued

File	Number of Points Outside Extent	Offset To Point Data	Offset To EVLR	Number Of Points	Number of Points by Return	Number of Duplicate Points
14T_PK_1596.las	0	PASS	PASS	PASS	PASS	0
14T_PK_1597.las	0	PASS	PASS	PASS	PASS	0
14T_PK_1598.las	0	PASS	PASS	PASS	PASS	0
14T_PK_1599.las	0	PASS	PASS	PASS	PASS	0
14T_PK_1667.las	0	PASS	PASS	PASS	PASS	0
14T_PK_1668.las	0	PASS	PASS	PASS	PASS	0
14T_PK_1669.las	0	PASS	PASS	PASS	PASS	0
14T_PK_1670.las	0	PASS	PASS	PASS	PASS	0
14T_PK_1671.las	0	PASS	PASS	PASS	PASS	0
14T_PK_1672.las	0	PASS	PASS	PASS	PASS	0
14T_PK_1673.las	0	PASS	PASS	PASS	PASS	0
14T_PK_1674.las	0	PASS	PASS	PASS	PASS	0
14T_PK_1675.las	0	PASS	PASS	PASS	PASS	0
14T_PK_1676.las	0	PASS	PASS	PASS	PASS	0
14T_PK_1677.las	0	PASS	PASS	PASS	PASS	0
14T_PK_1678.las	0	PASS	PASS	PASS	PASS	0
14T_PK_1679.las	0	PASS	PASS	PASS	PASS	0
14T_PK_1680.las	0	PASS	PASS	PASS	PASS	0
14T_PK_1681.las	0	PASS	PASS	PASS	PASS	0
14T_PK_1682.las	0	PASS	PASS	PASS	PASS	0
14T_PK_1683.las	0	PASS	PASS	PASS	PASS	0
14T_PK_1684.las	0	PASS	PASS	PASS	PASS	0
14T_PK_1685.las	0	PASS	PASS	PASS	PASS	0
14T_PK_1686.las	0	PASS	PASS	PASS	PASS	0
14T_PK_1687.las	0	PASS	PASS	PASS	PASS	0
14T_PK_1688.las	0	PASS	PASS	PASS	PASS	0
14T_PK_1689.las	0	PASS	PASS	PASS	PASS	0
14T_PK_1690.las	0	PASS	PASS	PASS	PASS	0
14T_PK_1691.las	0	PASS	PASS	PASS	PASS	0
14T_PK_1692.las	0	PASS	PASS	PASS	PASS	0
14T_PK_1693.las	0	PASS	PASS	PASS	PASS	0
14T_PK_1694.las	0	PASS	PASS	PASS	PASS	0
14T_PK_1695.las	0	PASS	PASS	PASS	PASS	0
14T_PK_1696.las	0	PASS	PASS	PASS	PASS	0
14T_PK_1697.las	0	PASS	PASS	PASS	PASS	0
14T_PK_1698.las	0	PASS	PASS	PASS	PASS	0
14T_PK_1699.las	0	PASS	PASS	PASS	PASS	0
14T_PK_1767.las	0	PASS	PASS	PASS	PASS	0
14T_PK_1768.las	0	PASS	PASS	PASS	PASS	0
14T_PK_1769.las	0	PASS	PASS	PASS	PASS	0
14T_PK_1770.las	0	PASS	PASS	PASS	PASS	0
14T_PK_1771.las	0	PASS	PASS	PASS	PASS	0
14T_PK_1772.las	0	PASS	PASS	PASS	PASS	0
14T_PK_1773.las	0	PASS	PASS	PASS	PASS	0
14T_PK_1774.las	0	PASS	PASS	PASS	PASS	0
14T_PK_1775.las	0	PASS	PASS	PASS	PASS	0
14T_PK_1776.las	0	PASS	PASS	PASS	PASS	0
14T_PK_1777.las	0	PASS	PASS	PASS	PASS	0
14T_PK_1778.las	0	PASS	PASS	PASS	PASS	0

DPH-1.2 Report on ASPRS LAS File Format (Tiled Data) - File Integrity - continued

File	Number of Points Outside Extent	Offset To Point Data	Offset To EVLR	Number Of Points	Number of Points by Return	Number of Duplicate Points
14T_PK_1779.las	0	PASS	PASS	PASS	PASS	0
14T_PK_1780.las	0	PASS	PASS	PASS	PASS	0
14T_PK_1781.las	0	PASS	PASS	PASS	PASS	0
14T_PK_1782.las	0	PASS	PASS	PASS	PASS	0
14T_PK_1783.las	0	PASS	PASS	PASS	PASS	0
14T_PK_1784.las	0	PASS	PASS	PASS	PASS	0
14T_PK_1785.las	0	PASS	PASS	PASS	PASS	0
14T_PK_1786.las	0	PASS	PASS	PASS	PASS	0
14T_PK_1787.las	0	PASS	PASS	PASS	PASS	0
14T_PK_1788.las	0	PASS	PASS	PASS	PASS	0
14T_PK_1789.las	0	PASS	PASS	PASS	PASS	0
14T_PK_1790.las	0	PASS	PASS	PASS	PASS	0
14T_PK_1791.las	0	PASS	PASS	PASS	PASS	0
14T_PK_1792.las	0	PASS	PASS	PASS	PASS	0
14T_PK_1793.las	0	PASS	PASS	PASS	PASS	0
14T_PK_1794.las	0	PASS	PASS	PASS	PASS	0
14T_PK_1795.las	0	PASS	PASS	PASS	PASS	0
14T_PK_1796.las	0	PASS	PASS	PASS	PASS	0
14T_PK_1797.las	0	PASS	PASS	PASS	PASS	0
14T_PK_1798.las	0	PASS	PASS	PASS	PASS	0
14T_PK_1799.las	0	PASS	PASS	PASS	PASS	0
14T_PK_1867.las	0	PASS	PASS	PASS	PASS	0
14T_PK_1868.las	0	PASS	PASS	PASS	PASS	0
14T_PK_1869.las	0	PASS	PASS	PASS	PASS	0
14T_PK_1870.las	0	PASS	PASS	PASS	PASS	0
14T_PK_1871.las	0	PASS	PASS	PASS	PASS	0
14T_PK_1872.las	0	PASS	PASS	PASS	PASS	0
14T_PK_1873.las	0	PASS	PASS	PASS	PASS	0
14T_PK_1874.las	0	PASS	PASS	PASS	PASS	0
14T_PK_1875.las	0	PASS	PASS	PASS	PASS	0
14T_PK_1876.las	0	PASS	PASS	PASS	PASS	0
14T_PK_1877.las	0	PASS	PASS	PASS	PASS	0
14T_PK_1878.las	0	PASS	PASS	PASS	PASS	0
14T_PK_1879.las	0	PASS	PASS	PASS	PASS	0
14T_PK_1880.las	0	PASS	PASS	PASS	PASS	0
14T_PK_1881.las	0	PASS	PASS	PASS	PASS	0
14T_PK_1882.las	0	PASS	PASS	PASS	PASS	0
14T_PK_1883.las	0	PASS	PASS	PASS	PASS	0
14T_PK_1884.las	0	PASS	PASS	PASS	PASS	0
14T_PK_1885.las	0	PASS	PASS	PASS	PASS	0
14T_PK_1886.las	0	PASS	PASS	PASS	PASS	0
14T_PK_1887.las	0	PASS	PASS	PASS	PASS	0
14T_PK_1888.las	0	PASS	PASS	PASS	PASS	0
14T_PK_1889.las	0	PASS	PASS	PASS	PASS	0
14T_PK_1890.las	0	PASS	PASS	PASS	PASS	0
14T_PK_1891.las	0	PASS	PASS	PASS	PASS	0
14T_PK_1892.las	0	PASS	PASS	PASS	PASS	0
14T_PK_1893.las	0	PASS	PASS	PASS	PASS	0
14T_PK_1894.las	0	PASS	PASS	PASS	PASS	0

DPH-1.2 Report on ASPRS LAS File Format (Tiled Data) - File Integrity - continued

File	Number of Points Outside Extent	Offset To Point Data	Offset To EVLR	Number Of Points	Number of Points by Return	Number of Duplicate Points
14T_PK_1895.las	0	PASS	PASS	PASS	PASS	0
14T_PK_1896.las	0	PASS	PASS	PASS	PASS	0
14T_PK_1897.las	0	PASS	PASS	PASS	PASS	0
14T_PK_1898.las	0	PASS	PASS	PASS	PASS	0
14T_PK_1899.las	0	PASS	PASS	PASS	PASS	0
14T_PK_1967.las	0	PASS	PASS	PASS	PASS	0
14T_PK_1968.las	0	PASS	PASS	PASS	PASS	0
14T_PK_1969.las	0	PASS	PASS	PASS	PASS	0
14T_PK_1970.las	0	PASS	PASS	PASS	PASS	0
14T_PK_1971.las	0	PASS	PASS	PASS	PASS	0
14T_PK_1972.las	0	PASS	PASS	PASS	PASS	0
14T_PK_1973.las	0	PASS	PASS	PASS	PASS	0
14T_PK_1974.las	0	PASS	PASS	PASS	PASS	0
14T_PK_1975.las	0	PASS	PASS	PASS	PASS	0
14T_PK_1976.las	0	PASS	PASS	PASS	PASS	0
14T_PK_1977.las	0	PASS	PASS	PASS	PASS	0
14T_PK_1978.las	0	PASS	PASS	PASS	PASS	0
14T_PK_1979.las	0	PASS	PASS	PASS	PASS	0
14T_PK_1980.las	0	PASS	PASS	PASS	PASS	0
14T_PK_1981.las	0	PASS	PASS	PASS	PASS	0
14T_PK_1982.las	0	PASS	PASS	PASS	PASS	0
14T_PK_1983.las	0	PASS	PASS	PASS	PASS	0
14T_PK_1984.las	0	PASS	PASS	PASS	PASS	0
14T_PK_1985.las	0	PASS	PASS	PASS	PASS	0
14T_PK_1986.las	0	PASS	PASS	PASS	PASS	0
14T_PK_1987.las	0	PASS	PASS	PASS	PASS	0
14T_PK_1988.las	0	PASS	PASS	PASS	PASS	0
14T_PK_1989.las	0	PASS	PASS	PASS	PASS	0
14T_PK_1990.las	0	PASS	PASS	PASS	PASS	0
14T_PK_1991.las	0	PASS	PASS	PASS	PASS	0
14T_PK_1992.las	0	PASS	PASS	PASS	PASS	0
14T_PK_1993.las	0	PASS	PASS	PASS	PASS	0
14T_PK_1994.las	0	PASS	PASS	PASS	PASS	0
14T_PK_1995.las	0	PASS	PASS	PASS	PASS	0
14T_PK_1996.las	0	PASS	PASS	PASS	PASS	0
14T_PK_1997.las	0	PASS	PASS	PASS	PASS	0
14T_PK_1998.las	0	PASS	PASS	PASS	PASS	0
14T_PK_1999.las	0	PASS	PASS	PASS	PASS	0
14T_PK_2067.las	0	PASS	PASS	PASS	PASS	0
14T_PK_2068.las	0	PASS	PASS	PASS	PASS	0
14T_PK_2069.las	0	PASS	PASS	PASS	PASS	0
14T_PK_2070.las	0	PASS	PASS	PASS	PASS	0
14T_PK_2071.las	0	PASS	PASS	PASS	PASS	0
14T_PK_2072.las	0	PASS	PASS	PASS	PASS	0
14T_PK_2073.las	0	PASS	PASS	PASS	PASS	0
14T_PK_2074.las	0	PASS	PASS	PASS	PASS	0
14T_PK_2075.las	0	PASS	PASS	PASS	PASS	0
14T_PK_2076.las	0	PASS	PASS	PASS	PASS	0
14T_PK_2077.las	0	PASS	PASS	PASS	PASS	0

DPH-1.2 Report on ASPRS LAS File Format (Tiled Data) - File Integrity - continued

File	Number of Points Outside Extent	Offset To Point Data	Offset To EVLR	Number Of Points	Number of Points by Return	Number of Duplicate Points
14T_PK_2078.las	0	PASS	PASS	PASS	PASS	0
14T_PK_2079.las	0	PASS	PASS	PASS	PASS	0
14T_PK_2080.las	0	PASS	PASS	PASS	PASS	0
14T_PK_2081.las	0	PASS	PASS	PASS	PASS	0
14T_PK_2082.las	0	PASS	PASS	PASS	PASS	0
14T_PK_2083.las	0	PASS	PASS	PASS	PASS	0
14T_PK_2084.las	0	PASS	PASS	PASS	PASS	0
14T_PK_2085.las	0	PASS	PASS	PASS	PASS	0
14T_PK_2086.las	0	PASS	PASS	PASS	PASS	0
14T_PK_2087.las	0	PASS	PASS	PASS	PASS	0
14T_PK_2088.las	0	PASS	PASS	PASS	PASS	0
14T_PK_2089.las	0	PASS	PASS	PASS	PASS	0
14T_PK_2090.las	0	PASS	PASS	PASS	PASS	0
14T_PK_2091.las	0	PASS	PASS	PASS	PASS	0
14T_PK_2092.las	0	PASS	PASS	PASS	PASS	0
14T_PK_2093.las	0	PASS	PASS	PASS	PASS	0
14T_PK_2094.las	0	PASS	PASS	PASS	PASS	0
14T_PK_2095.las	0	PASS	PASS	PASS	PASS	0
14T_PK_2096.las	0	PASS	PASS	PASS	PASS	0
14T_PK_2097.las	0	PASS	PASS	PASS	PASS	0
14T_PK_2098.las	0	PASS	PASS	PASS	PASS	0
14T_PK_2099.las	0	PASS	PASS	PASS	PASS	0
14T_PK_2167.las	0	PASS	PASS	PASS	PASS	0
14T_PK_2168.las	0	PASS	PASS	PASS	PASS	0
14T_PK_2169.las	0	PASS	PASS	PASS	PASS	0
14T_PK_2170.las	0	PASS	PASS	PASS	PASS	0
14T_PK_2171.las	0	PASS	PASS	PASS	PASS	0
14T_PK_2172.las	0	PASS	PASS	PASS	PASS	0
14T_PK_2173.las	0	PASS	PASS	PASS	PASS	0
14T_PK_2174.las	0	PASS	PASS	PASS	PASS	0
14T_PK_2175.las	0	PASS	PASS	PASS	PASS	0
14T_PK_2176.las	0	PASS	PASS	PASS	PASS	0
14T_PK_2177.las	0	PASS	PASS	PASS	PASS	0
14T_PK_2178.las	0	PASS	PASS	PASS	PASS	0
14T_PK_2179.las	0	PASS	PASS	PASS	PASS	0
14T_PK_2180.las	0	PASS	PASS	PASS	PASS	0
14T_PK_2181.las	0	PASS	PASS	PASS	PASS	0
14T_PK_2182.las	0	PASS	PASS	PASS	PASS	0
14T_PK_2183.las	0	PASS	PASS	PASS	PASS	0
14T_PK_2184.las	0	PASS	PASS	PASS	PASS	0
14T_PK_2185.las	0	PASS	PASS	PASS	PASS	0
14T_PK_2186.las	0	PASS	PASS	PASS	PASS	0
14T_PK_2187.las	0	PASS	PASS	PASS	PASS	0
14T_PK_2188.las	0	PASS	PASS	PASS	PASS	0
14T_PK_2189.las	0	PASS	PASS	PASS	PASS	0
14T_PK_2190.las	0	PASS	PASS	PASS	PASS	0
14T_PK_2191.las	0	PASS	PASS	PASS	PASS	0
14T_PK_2192.las	0	PASS	PASS	PASS	PASS	0
14T_PK_2193.las	0	PASS	PASS	PASS	PASS	0

DPH-1.2 Report on ASPRS LAS File Format (Tiled Data) - File Integrity - continued

File	Number of Points Outside Extent	Offset To Point Data	Offset To EVLR	Number Of Points	Number of Points by Return	Number of Duplicate Points
14T_PK_2194.las	0	PASS	PASS	PASS	PASS	0
14T_PK_2195.las	0	PASS	PASS	PASS	PASS	0
14T_PK_2196.las	0	PASS	PASS	PASS	PASS	0
14T_PK_2197.las	0	PASS	PASS	PASS	PASS	0
14T_PK_2198.las	0	PASS	PASS	PASS	PASS	0
14T_PK_2199.las	0	PASS	PASS	PASS	PASS	0
14T_PK_2267.las	0	PASS	PASS	PASS	PASS	0
14T_PK_2268.las	0	PASS	PASS	PASS	PASS	0
14T_PK_2269.las	0	PASS	PASS	PASS	PASS	0
14T_PK_2270.las	0	PASS	PASS	PASS	PASS	0
14T_PK_2271.las	0	PASS	PASS	PASS	PASS	0
14T_PK_2272.las	0	PASS	PASS	PASS	PASS	0
14T_PK_2273.las	0	PASS	PASS	PASS	PASS	0
14T_PK_2274.las	0	PASS	PASS	PASS	PASS	0
14T_PK_2275.las	0	PASS	PASS	PASS	PASS	0
14T_PK_2276.las	0	PASS	PASS	PASS	PASS	0
14T_PK_2277.las	0	PASS	PASS	PASS	PASS	0
14T_PK_2278.las	0	PASS	PASS	PASS	PASS	0
14T_PK_2279.las	0	PASS	PASS	PASS	PASS	0
14T_PK_2280.las	0	PASS	PASS	PASS	PASS	0
14T_PK_2281.las	0	PASS	PASS	PASS	PASS	0
14T_PK_2282.las	0	PASS	PASS	PASS	PASS	0
14T_PK_2283.las	0	PASS	PASS	PASS	PASS	0
14T_PK_2284.las	0	PASS	PASS	PASS	PASS	0
14T_PK_2285.las	0	PASS	PASS	PASS	PASS	0
14T_PK_2286.las	0	PASS	PASS	PASS	PASS	0
14T_PK_2287.las	0	PASS	PASS	PASS	PASS	0
14T_PK_2288.las	0	PASS	PASS	PASS	PASS	0
14T_PK_2289.las	0	PASS	PASS	PASS	PASS	0
14T_PK_2290.las	0	PASS	PASS	PASS	PASS	0
14T_PK_2291.las	0	PASS	PASS	PASS	PASS	0
14T_PK_2292.las	0	PASS	PASS	PASS	PASS	0
14T_PK_2293.las	0	PASS	PASS	PASS	PASS	0
14T_PK_2294.las	0	PASS	PASS	PASS	PASS	0
14T_PK_2295.las	0	PASS	PASS	PASS	PASS	0
14T_PK_2296.las	0	PASS	PASS	PASS	PASS	0
14T_PK_2297.las	0	PASS	PASS	PASS	PASS	0
14T_PK_2298.las	0	PASS	PASS	PASS	PASS	0
14T_PK_2299.las	0	PASS	PASS	PASS	PASS	0
14T_PK_2367.las	0	PASS	PASS	PASS	PASS	0
14T_PK_2368.las	0	PASS	PASS	PASS	PASS	0
14T_PK_2369.las	0	PASS	PASS	PASS	PASS	0
14T_PK_2370.las	0	PASS	PASS	PASS	PASS	0
14T_PK_2371.las	0	PASS	PASS	PASS	PASS	0
14T_PK_2372.las	0	PASS	PASS	PASS	PASS	0
14T_PK_2373.las	0	PASS	PASS	PASS	PASS	0
14T_PK_2374.las	0	PASS	PASS	PASS	PASS	0
14T_PK_2375.las	0	PASS	PASS	PASS	PASS	0
14T_PK_2376.las	0	PASS	PASS	PASS	PASS	0

DPH-1.2 Report on ASPRS LAS File Format (Tiled Data) - File Integrity - continued

File	Number of Points Outside Extent	Offset To Point Data	Offset To EVLR	Number Of Points	Number of Points by Return	Number of Duplicate Points
14T_PK_2377.las	0	PASS	PASS	PASS	PASS	0
14T_PK_2378.las	0	PASS	PASS	PASS	PASS	0
14T_PK_2379.las	0	PASS	PASS	PASS	PASS	0
14T_PK_2380.las	0	PASS	PASS	PASS	PASS	0
14T_PK_2381.las	0	PASS	PASS	PASS	PASS	0
14T_PK_2382.las	0	PASS	PASS	PASS	PASS	0
14T_PK_2383.las	0	PASS	PASS	PASS	PASS	0
14T_PK_2384.las	0	PASS	PASS	PASS	PASS	0
14T_PK_2385.las	0	PASS	PASS	PASS	PASS	0
14T_PK_2386.las	0	PASS	PASS	PASS	PASS	0
14T_PK_2387.las	0	PASS	PASS	PASS	PASS	0
14T_PK_2388.las	0	PASS	PASS	PASS	PASS	0
14T_PK_2389.las	0	PASS	PASS	PASS	PASS	0
14T_PK_2390.las	0	PASS	PASS	PASS	PASS	0
14T_PK_2391.las	0	PASS	PASS	PASS	PASS	0
14T_PK_2392.las	0	PASS	PASS	PASS	PASS	0
14T_PK_2393.las	0	PASS	PASS	PASS	PASS	0
14T_PK_2394.las	0	PASS	PASS	PASS	PASS	0
14T_PK_2395.las	0	PASS	PASS	PASS	PASS	0
14T_PK_2396.las	0	PASS	PASS	PASS	PASS	0
14T_PK_2397.las	0	PASS	PASS	PASS	PASS	0
14T_PK_2398.las	0	PASS	PASS	PASS	PASS	0
14T_PK_2399.las	0	PASS	PASS	PASS	PASS	0
14T_PK_2467.las	0	PASS	PASS	PASS	PASS	0
14T_PK_2468.las	0	PASS	PASS	PASS	PASS	0
14T_PK_2469.las	0	PASS	PASS	PASS	PASS	0
14T_PK_2470.las	0	PASS	PASS	PASS	PASS	0
14T_PK_2471.las	0	PASS	PASS	PASS	PASS	0
14T_PK_2472.las	0	PASS	PASS	PASS	PASS	0
14T_PK_2473.las	0	PASS	PASS	PASS	PASS	0
14T_PK_2474.las	0	PASS	PASS	PASS	PASS	0
14T_PK_2475.las	0	PASS	PASS	PASS	PASS	0
14T_PK_2476.las	0	PASS	PASS	PASS	PASS	0
14T_PK_2477.las	0	PASS	PASS	PASS	PASS	0
14T_PK_2478.las	0	PASS	PASS	PASS	PASS	0
14T_PK_2479.las	0	PASS	PASS	PASS	PASS	0
14T_PK_2480.las	0	PASS	PASS	PASS	PASS	0
14T_PK_2481.las	0	PASS	PASS	PASS	PASS	0
14T_PK_2482.las	0	PASS	PASS	PASS	PASS	0
14T_PK_2483.las	0	PASS	PASS	PASS	PASS	0
14T_PK_2484.las	0	PASS	PASS	PASS	PASS	0
14T_PK_2485.las	0	PASS	PASS	PASS	PASS	0
14T_PK_2486.las	0	PASS	PASS	PASS	PASS	0
14T_PK_2487.las	0	PASS	PASS	PASS	PASS	0
14T_PK_2488.las	0	PASS	PASS	PASS	PASS	0
14T_PK_2489.las	0	PASS	PASS	PASS	PASS	0
14T_PK_2490.las	0	PASS	PASS	PASS	PASS	0
14T_PK_2491.las	0	PASS	PASS	PASS	PASS	0
14T_PK_2492.las	0	PASS	PASS	PASS	PASS	0

DPH-1.2 Report on ASPRS LAS File Format (Tiled Data) - File Integrity - continued

File	Number of Points Outside Extent	Offset To Point Data	Offset To EVLR	Number Of Points	Number of Points by Return	Number of Duplicate Points
14T_PK_2493.las	0	PASS	PASS	PASS	PASS	0
14T_PK_2494.las	0	PASS	PASS	PASS	PASS	0
14T_PK_2495.las	0	PASS	PASS	PASS	PASS	0
14T_PK_2496.las	0	PASS	PASS	PASS	PASS	0
14T_PK_2497.las	0	PASS	PASS	PASS	PASS	0
14T_PK_2498.las	0	PASS	PASS	PASS	PASS	0
14T_PK_2499.las	0	PASS	PASS	PASS	PASS	0
14T_PK_2567.las	0	PASS	PASS	PASS	PASS	0
14T_PK_2568.las	0	PASS	PASS	PASS	PASS	0
14T_PK_2569.las	0	PASS	PASS	PASS	PASS	0
14T_PK_2570.las	0	PASS	PASS	PASS	PASS	0
14T_PK_2571.las	0	PASS	PASS	PASS	PASS	0
14T_PK_2572.las	0	PASS	PASS	PASS	PASS	0
14T_PK_2573.las	0	PASS	PASS	PASS	PASS	0
14T_PK_2574.las	0	PASS	PASS	PASS	PASS	0
14T_PK_2575.las	0	PASS	PASS	PASS	PASS	0
14T_PK_2576.las	0	PASS	PASS	PASS	PASS	0
14T_PK_2577.las	0	PASS	PASS	PASS	PASS	0
14T_PK_2578.las	0	PASS	PASS	PASS	PASS	0
14T_PK_2579.las	0	PASS	PASS	PASS	PASS	0
14T_PK_2580.las	0	PASS	PASS	PASS	PASS	0
14T_PK_2581.las	0	PASS	PASS	PASS	PASS	0
14T_PK_2582.las	0	PASS	PASS	PASS	PASS	0
14T_PK_2583.las	0	PASS	PASS	PASS	PASS	0
14T_PK_2584.las	0	PASS	PASS	PASS	PASS	0
14T_PK_2585.las	0	PASS	PASS	PASS	PASS	0
14T_PK_2586.las	0	PASS	PASS	PASS	PASS	0
14T_PK_2587.las	0	PASS	PASS	PASS	PASS	0
14T_PK_2588.las	0	PASS	PASS	PASS	PASS	0
14T_PK_2589.las	0	PASS	PASS	PASS	PASS	0
14T_PK_2590.las	0	PASS	PASS	PASS	PASS	0
14T_PK_2591.las	0	PASS	PASS	PASS	PASS	0
14T_PK_2592.las	0	PASS	PASS	PASS	PASS	0
14T_PK_2593.las	0	PASS	PASS	PASS	PASS	0
14T_PK_2594.las	0	PASS	PASS	PASS	PASS	0
14T_PK_2595.las	0	PASS	PASS	PASS	PASS	0
14T_PK_2596.las	0	PASS	PASS	PASS	PASS	0
14T_PK_2597.las	0	PASS	PASS	PASS	PASS	0
14T_PK_2598.las	0	PASS	PASS	PASS	PASS	0
14T_PK_2599.las	0	PASS	PASS	PASS	PASS	0
14T_PK_2667.las	0	PASS	PASS	PASS	PASS	0
14T_PK_2668.las	0	PASS	PASS	PASS	PASS	0
14T_PK_2669.las	0	PASS	PASS	PASS	PASS	0
14T_PK_2670.las	0	PASS	PASS	PASS	PASS	0
14T_PK_2671.las	0	PASS	PASS	PASS	PASS	0
14T_PK_2672.las	0	PASS	PASS	PASS	PASS	0
14T_PK_2673.las	0	PASS	PASS	PASS	PASS	0
14T_PK_2674.las	0	PASS	PASS	PASS	PASS	0
14T_PK_2675.las	0	PASS	PASS	PASS	PASS	0

DPH-1.2 Report on ASPRS LAS File Format (Tiled Data) - File Integrity - continued

File	Number of Points Outside Extent	Offset To Point Data	Offset To EVLR	Number Of Points	Number of Points by Return	Number of Duplicate Points
14T_PK_2676.las	0	PASS	PASS	PASS	PASS	0
14T_PK_2677.las	0	PASS	PASS	PASS	PASS	0
14T_PK_2678.las	0	PASS	PASS	PASS	PASS	0
14T_PK_2679.las	0	PASS	PASS	PASS	PASS	0
14T_PK_2680.las	0	PASS	PASS	PASS	PASS	0
14T_PK_2681.las	0	PASS	PASS	PASS	PASS	0
14T_PK_2682.las	0	PASS	PASS	PASS	PASS	0
14T_PK_2683.las	0	PASS	PASS	PASS	PASS	0
14T_PK_2684.las	0	PASS	PASS	PASS	PASS	0
14T_PK_2685.las	0	PASS	PASS	PASS	PASS	0
14T_PK_2686.las	0	PASS	PASS	PASS	PASS	0
14T_PK_2687.las	0	PASS	PASS	PASS	PASS	0
14T_PK_2688.las	0	PASS	PASS	PASS	PASS	0
14T_PK_2689.las	0	PASS	PASS	PASS	PASS	0
14T_PK_2690.las	0	PASS	PASS	PASS	PASS	0
14T_PK_2691.las	0	PASS	PASS	PASS	PASS	0
14T_PK_2692.las	0	PASS	PASS	PASS	PASS	0
14T_PK_2693.las	0	PASS	PASS	PASS	PASS	0
14T_PK_2694.las	0	PASS	PASS	PASS	PASS	0
14T_PK_2695.las	0	PASS	PASS	PASS	PASS	0
14T_PK_2696.las	0	PASS	PASS	PASS	PASS	0
14T_PK_2697.las	0	PASS	PASS	PASS	PASS	0
14T_PK_2698.las	0	PASS	PASS	PASS	PASS	0
14T_PK_2699.las	0	PASS	PASS	PASS	PASS	0
14T_PK_2767.las	0	PASS	PASS	PASS	PASS	0
14T_PK_2768.las	0	PASS	PASS	PASS	PASS	0
14T_PK_2769.las	0	PASS	PASS	PASS	PASS	0
14T_PK_2770.las	0	PASS	PASS	PASS	PASS	0
14T_PK_2771.las	0	PASS	PASS	PASS	PASS	0
14T_PK_2772.las	0	PASS	PASS	PASS	PASS	0
14T_PK_2773.las	0	PASS	PASS	PASS	PASS	0
14T_PK_2774.las	0	PASS	PASS	PASS	PASS	0
14T_PK_2775.las	0	PASS	PASS	PASS	PASS	0
14T_PK_2776.las	0	PASS	PASS	PASS	PASS	0
14T_PK_2777.las	0	PASS	PASS	PASS	PASS	0
14T_PK_2778.las	0	PASS	PASS	PASS	PASS	0
14T_PK_2779.las	0	PASS	PASS	PASS	PASS	0
14T_PK_2780.las	0	PASS	PASS	PASS	PASS	0
14T_PK_2781.las	0	PASS	PASS	PASS	PASS	0
14T_PK_2782.las	0	PASS	PASS	PASS	PASS	0
14T_PK_2783.las	0	PASS	PASS	PASS	PASS	0
14T_PK_2784.las	0	PASS	PASS	PASS	PASS	0
14T_PK_2785.las	0	PASS	PASS	PASS	PASS	0
14T_PK_2786.las	0	PASS	PASS	PASS	PASS	0
14T_PK_2787.las	0	PASS	PASS	PASS	PASS	0
14T_PK_2788.las	0	PASS	PASS	PASS	PASS	0
14T_PK_2789.las	0	PASS	PASS	PASS	PASS	0
14T_PK_2790.las	0	PASS	PASS	PASS	PASS	0
14T_PK_2791.las	0	PASS	PASS	PASS	PASS	0

DPH-1.2 Report on ASPRS LAS File Format (Tiled Data) - File Integrity - continued

File	Number of Points Outside Extent	Offset To Point Data	Offset To EVLR	Number Of Points	Number of Points by Return	Number of Duplicate Points
14T_PK_2792.las	0	PASS	PASS	PASS	PASS	0
14T_PK_2793.las	0	PASS	PASS	PASS	PASS	0
14T_PK_2794.las	0	PASS	PASS	PASS	PASS	0
14T_PK_2795.las	0	PASS	PASS	PASS	PASS	0
14T_PK_2796.las	0	PASS	PASS	PASS	PASS	0
14T_PK_2797.las	0	PASS	PASS	PASS	PASS	0
14T_PK_2798.las	0	PASS	PASS	PASS	PASS	0
14T_PK_2799.las	0	PASS	PASS	PASS	PASS	0
14T_PK_2867.las	0	PASS	PASS	PASS	PASS	0
14T_PK_2868.las	0	PASS	PASS	PASS	PASS	0
14T_PK_2869.las	0	PASS	PASS	PASS	PASS	0
14T_PK_2870.las	0	PASS	PASS	PASS	PASS	0
14T_PK_2871.las	0	PASS	PASS	PASS	PASS	0
14T_PK_2872.las	0	PASS	PASS	PASS	PASS	0
14T_PK_2873.las	0	PASS	PASS	PASS	PASS	0
14T_PK_2874.las	0	PASS	PASS	PASS	PASS	0
14T_PK_2875.las	0	PASS	PASS	PASS	PASS	0
14T_PK_2876.las	0	PASS	PASS	PASS	PASS	0
14T_PK_2877.las	0	PASS	PASS	PASS	PASS	0
14T_PK_2878.las	0	PASS	PASS	PASS	PASS	0
14T_PK_2879.las	0	PASS	PASS	PASS	PASS	0
14T_PK_2880.las	0	PASS	PASS	PASS	PASS	0
14T_PK_2881.las	0	PASS	PASS	PASS	PASS	0
14T_PK_2882.las	0	PASS	PASS	PASS	PASS	0
14T_PK_2883.las	0	PASS	PASS	PASS	PASS	0
14T_PK_2884.las	0	PASS	PASS	PASS	PASS	0
14T_PK_2885.las	0	PASS	PASS	PASS	PASS	0
14T_PK_2886.las	0	PASS	PASS	PASS	PASS	0
14T_PK_2887.las	0	PASS	PASS	PASS	PASS	0
14T_PK_2888.las	0	PASS	PASS	PASS	PASS	0
14T_PK_2889.las	0	PASS	PASS	PASS	PASS	0
14T_PK_2890.las	0	PASS	PASS	PASS	PASS	0
14T_PK_2891.las	0	PASS	PASS	PASS	PASS	0
14T_PK_2892.las	0	PASS	PASS	PASS	PASS	0
14T_PK_2893.las	0	PASS	PASS	PASS	PASS	0
14T_PK_2894.las	0	PASS	PASS	PASS	PASS	0
14T_PK_2895.las	0	PASS	PASS	PASS	PASS	0
14T_PK_2896.las	0	PASS	PASS	PASS	PASS	0
14T_PK_2897.las	0	PASS	PASS	PASS	PASS	0
14T_PK_2898.las	0	PASS	PASS	PASS	PASS	0
14T_PK_2899.las	0	PASS	PASS	PASS	PASS	0
14T_PK_2967.las	0	PASS	PASS	PASS	PASS	0
14T_PK_2968.las	0	PASS	PASS	PASS	PASS	0
14T_PK_2969.las	0	PASS	PASS	PASS	PASS	0
14T_PK_2970.las	0	PASS	PASS	PASS	PASS	0
14T_PK_2971.las	0	PASS	PASS	PASS	PASS	0
14T_PK_2972.las	0	PASS	PASS	PASS	PASS	0
14T_PK_2973.las	0	PASS	PASS	PASS	PASS	0
14T_PK_2974.las	0	PASS	PASS	PASS	PASS	0

DPH-1.2 Report on ASPRS LAS File Format (Tiled Data) - File Integrity - continued

File	Number of Points Outside Extent	Offset To Point Data	Offset To EVLR	Number Of Points	Number of Points by Return	Number of Duplicate Points
14T_PK_2975.las	0	PASS	PASS	PASS	PASS	0
14T_PK_2976.las	0	PASS	PASS	PASS	PASS	0
14T_PK_2977.las	0	PASS	PASS	PASS	PASS	0
14T_PK_2978.las	0	PASS	PASS	PASS	PASS	0
14T_PK_2979.las	0	PASS	PASS	PASS	PASS	0
14T_PK_2980.las	0	PASS	PASS	PASS	PASS	0
14T_PK_2981.las	0	PASS	PASS	PASS	PASS	0
14T_PK_2982.las	0	PASS	PASS	PASS	PASS	0
14T_PK_2983.las	0	PASS	PASS	PASS	PASS	0
14T_PK_2984.las	0	PASS	PASS	PASS	PASS	0
14T_PK_2985.las	0	PASS	PASS	PASS	PASS	0
14T_PK_2986.las	0	PASS	PASS	PASS	PASS	0
14T_PK_2987.las	0	PASS	PASS	PASS	PASS	0
14T_PK_2988.las	0	PASS	PASS	PASS	PASS	0
14T_PK_2989.las	0	PASS	PASS	PASS	PASS	0
14T_PK_2990.las	0	PASS	PASS	PASS	PASS	0
14T_PK_2991.las	0	PASS	PASS	PASS	PASS	0
14T_PK_2992.las	0	PASS	PASS	PASS	PASS	0
14T_PK_2993.las	0	PASS	PASS	PASS	PASS	0
14T_PK_2994.las	0	PASS	PASS	PASS	PASS	0
14T_PK_2995.las	0	PASS	PASS	PASS	PASS	0
14T_PK_2996.las	0	PASS	PASS	PASS	PASS	0
14T_PK_2997.las	0	PASS	PASS	PASS	PASS	0
14T_PK_2998.las	0	PASS	PASS	PASS	PASS	0
14T_PK_2999.las	0	PASS	PASS	PASS	PASS	0
14T_PK_3067.las	0	PASS	PASS	PASS	PASS	0
14T_PK_3068.las	0	PASS	PASS	PASS	PASS	0
14T_PK_3069.las	0	PASS	PASS	PASS	PASS	0
14T_PK_3070.las	0	PASS	PASS	PASS	PASS	0
14T_PK_3071.las	0	PASS	PASS	PASS	PASS	0
14T_PK_3072.las	0	PASS	PASS	PASS	PASS	0
14T_PK_3073.las	0	PASS	PASS	PASS	PASS	0
14T_PK_3074.las	0	PASS	PASS	PASS	PASS	0
14T_PK_3075.las	0	PASS	PASS	PASS	PASS	0
14T_PK_3076.las	0	PASS	PASS	PASS	PASS	0
14T_PK_3077.las	0	PASS	PASS	PASS	PASS	0
14T_PK_3078.las	0	PASS	PASS	PASS	PASS	0
14T_PK_3079.las	0	PASS	PASS	PASS	PASS	0
14T_PK_3080.las	0	PASS	PASS	PASS	PASS	0
14T_PK_3081.las	0	PASS	PASS	PASS	PASS	0
14T_PK_3082.las	0	PASS	PASS	PASS	PASS	0
14T_PK_3083.las	0	PASS	PASS	PASS	PASS	0
14T_PK_3084.las	0	PASS	PASS	PASS	PASS	0
14T_PK_3085.las	0	PASS	PASS	PASS	PASS	0
14T_PK_3086.las	0	PASS	PASS	PASS	PASS	0
14T_PK_3087.las	0	PASS	PASS	PASS	PASS	0
14T_PK_3088.las	0	PASS	PASS	PASS	PASS	0
14T_PK_3089.las	0	PASS	PASS	PASS	PASS	0
14T_PK_3090.las	0	PASS	PASS	PASS	PASS	0

DPH-1.2 Report on ASPRS LAS File Format (Tiled Data) - File Integrity - continued

File	Number of Points Outside Extent	Offset To Point Data	Offset To EVLR	Number Of Points	Number of Points by Return	Number of Duplicate Points
14T_PK_3091.las	0	PASS	PASS	PASS	PASS	0
14T_PK_3092.las	0	PASS	PASS	PASS	PASS	0
14T_PK_3093.las	0	PASS	PASS	PASS	PASS	0
14T_PK_3094.las	0	PASS	PASS	PASS	PASS	0
14T_PK_3095.las	0	PASS	PASS	PASS	PASS	0
14T_PK_3096.las	0	PASS	PASS	PASS	PASS	0
14T_PK_3097.las	0	PASS	PASS	PASS	PASS	0
14T_PK_3098.las	0	PASS	PASS	PASS	PASS	0
14T_PK_3099.las	0	PASS	PASS	PASS	PASS	0
14T_PK_3167.las	0	PASS	PASS	PASS	PASS	0
14T_PK_3168.las	0	PASS	PASS	PASS	PASS	0
14T_PK_3169.las	0	PASS	PASS	PASS	PASS	0
14T_PK_3170.las	0	PASS	PASS	PASS	PASS	0
14T_PK_3171.las	0	PASS	PASS	PASS	PASS	0
14T_PK_3172.las	0	PASS	PASS	PASS	PASS	0
14T_PK_3173.las	0	PASS	PASS	PASS	PASS	0
14T_PK_3174.las	0	PASS	PASS	PASS	PASS	0
14T_PK_3175.las	0	PASS	PASS	PASS	PASS	0
14T_PK_3176.las	0	PASS	PASS	PASS	PASS	0
14T_PK_3177.las	0	PASS	PASS	PASS	PASS	0
14T_PK_3178.las	0	PASS	PASS	PASS	PASS	0
14T_PK_3179.las	0	PASS	PASS	PASS	PASS	0
14T_PK_3180.las	0	PASS	PASS	PASS	PASS	0
14T_PK_3181.las	0	PASS	PASS	PASS	PASS	0
14T_PK_3182.las	0	PASS	PASS	PASS	PASS	0
14T_PK_3183.las	0	PASS	PASS	PASS	PASS	0
14T_PK_3184.las	0	PASS	PASS	PASS	PASS	0
14T_PK_3185.las	0	PASS	PASS	PASS	PASS	0
14T_PK_3186.las	0	PASS	PASS	PASS	PASS	0
14T_PK_3187.las	0	PASS	PASS	PASS	PASS	0
14T_PK_3188.las	0	PASS	PASS	PASS	PASS	0
14T_PK_3189.las	0	PASS	PASS	PASS	PASS	0
14T_PK_3190.las	0	PASS	PASS	PASS	PASS	0
14T_PK_3191.las	0	PASS	PASS	PASS	PASS	0
14T_PK_3192.las	0	PASS	PASS	PASS	PASS	0
14T_PK_3193.las	0	PASS	PASS	PASS	PASS	0
14T_PK_3194.las	0	PASS	PASS	PASS	PASS	0
14T_PK_3195.las	0	PASS	PASS	PASS	PASS	0
14T_PK_3196.las	0	PASS	PASS	PASS	PASS	0
14T_PK_3197.las	0	PASS	PASS	PASS	PASS	0
14T_PK_3198.las	0	PASS	PASS	PASS	PASS	0
14T_PK_3199.las	0	PASS	PASS	PASS	PASS	0
14T_PK_3267.las	0	PASS	PASS	PASS	PASS	0
14T_PK_3268.las	0	PASS	PASS	PASS	PASS	0
14T_PK_3269.las	0	PASS	PASS	PASS	PASS	0
14T_PK_3270.las	0	PASS	PASS	PASS	PASS	0
14T_PK_3271.las	0	PASS	PASS	PASS	PASS	0
14T_PK_3272.las	0	PASS	PASS	PASS	PASS	0
14T_PK_3273.las	0	PASS	PASS	PASS	PASS	0

DPH-1.2 Report on ASPRS LAS File Format (Tiled Data) - File Integrity - continued

File	Number of Points Outside Extent	Offset To Point Data	Offset To EVLR	Number Of Points	Number of Points by Return	Number of Duplicate Points
14T_PK_3274.las	0	PASS	PASS	PASS	PASS	0
14T_PK_3275.las	0	PASS	PASS	PASS	PASS	0
14T_PK_3276.las	0	PASS	PASS	PASS	PASS	0
14T_PK_3277.las	0	PASS	PASS	PASS	PASS	0
14T_PK_3278.las	0	PASS	PASS	PASS	PASS	0
14T_PK_3279.las	0	PASS	PASS	PASS	PASS	0
14T_PK_3280.las	0	PASS	PASS	PASS	PASS	0
14T_PK_3281.las	0	PASS	PASS	PASS	PASS	0
14T_PK_3282.las	0	PASS	PASS	PASS	PASS	0
14T_PK_3283.las	0	PASS	PASS	PASS	PASS	0
14T_PK_3284.las	0	PASS	PASS	PASS	PASS	0
14T_PK_3285.las	0	PASS	PASS	PASS	PASS	0
14T_PK_3286.las	0	PASS	PASS	PASS	PASS	0
14T_PK_3287.las	0	PASS	PASS	PASS	PASS	0
14T_PK_3288.las	0	PASS	PASS	PASS	PASS	0
14T_PK_3289.las	0	PASS	PASS	PASS	PASS	0
14T_PK_3290.las	0	PASS	PASS	PASS	PASS	0
14T_PK_3291.las	0	PASS	PASS	PASS	PASS	0
14T_PK_3292.las	0	PASS	PASS	PASS	PASS	0
14T_PK_3293.las	0	PASS	PASS	PASS	PASS	0
14T_PK_3294.las	0	PASS	PASS	PASS	PASS	0
14T_PK_3295.las	0	PASS	PASS	PASS	PASS	0
14T_PK_3296.las	0	PASS	PASS	PASS	PASS	0
14T_PK_3297.las	0	PASS	PASS	PASS	PASS	0
14T_PK_3298.las	0	PASS	PASS	PASS	PASS	0
14T_PK_3299.las	0	PASS	PASS	PASS	PASS	0
14T_PK_3367.las	0	PASS	PASS	PASS	PASS	0
14T_PK_3368.las	0	PASS	PASS	PASS	PASS	0
14T_PK_3369.las	0	PASS	PASS	PASS	PASS	0
14T_PK_3370.las	0	PASS	PASS	PASS	PASS	0
14T_PK_3371.las	0	PASS	PASS	PASS	PASS	0
14T_PK_3372.las	0	PASS	PASS	PASS	PASS	0
14T_PK_3373.las	0	PASS	PASS	PASS	PASS	0
14T_PK_3374.las	0	PASS	PASS	PASS	PASS	0
14T_PK_3375.las	0	PASS	PASS	PASS	PASS	0
14T_PK_3376.las	0	PASS	PASS	PASS	PASS	0
14T_PK_3377.las	0	PASS	PASS	PASS	PASS	0
14T_PK_3378.las	0	PASS	PASS	PASS	PASS	0
14T_PK_3379.las	0	PASS	PASS	PASS	PASS	0
14T_PK_3380.las	0	PASS	PASS	PASS	PASS	0
14T_PK_3381.las	0	PASS	PASS	PASS	PASS	0
14T_PK_3382.las	0	PASS	PASS	PASS	PASS	0
14T_PK_3383.las	0	PASS	PASS	PASS	PASS	0
14T_PK_3384.las	0	PASS	PASS	PASS	PASS	0
14T_PK_3385.las	0	PASS	PASS	PASS	PASS	0
14T_PK_3386.las	0	PASS	PASS	PASS	PASS	0
14T_PK_3387.las	0	PASS	PASS	PASS	PASS	0
14T_PK_3388.las	0	PASS	PASS	PASS	PASS	0
14T_PK_3389.las	0	PASS	PASS	PASS	PASS	0

DPH-1.2 Report on ASPRS LAS File Format (Tiled Data) - File Integrity - continued

File	Number of Points Outside Extent	Offset To Point Data	Offset To EVLR	Number Of Points	Number of Points by Return	Number of Duplicate Points
14T_PK_3390.las	0	PASS	PASS	PASS	PASS	0
14T_PK_3391.las	0	PASS	PASS	PASS	PASS	0
14T_PK_3392.las	0	PASS	PASS	PASS	PASS	0
14T_PK_3393.las	0	PASS	PASS	PASS	PASS	0
14T_PK_3394.las	0	PASS	PASS	PASS	PASS	0
14T_PK_3395.las	0	PASS	PASS	PASS	PASS	0
14T_PK_3396.las	0	PASS	PASS	PASS	PASS	0
14T_PK_3397.las	0	PASS	PASS	PASS	PASS	0
14T_PK_3398.las	0	PASS	PASS	PASS	PASS	0
14T_PK_3399.las	0	PASS	PASS	PASS	PASS	0
14T_PK_3467.las	0	PASS	PASS	PASS	PASS	0
14T_PK_3468.las	0	PASS	PASS	PASS	PASS	0
14T_PK_3469.las	0	PASS	PASS	PASS	PASS	0
14T_PK_3470.las	0	PASS	PASS	PASS	PASS	0
14T_PK_3471.las	0	PASS	PASS	PASS	PASS	0
14T_PK_3472.las	0	PASS	PASS	PASS	PASS	0
14T_PK_3473.las	0	PASS	PASS	PASS	PASS	0
14T_PK_3474.las	0	PASS	PASS	PASS	PASS	0
14T_PK_3475.las	0	PASS	PASS	PASS	PASS	0
14T_PK_3476.las	0	PASS	PASS	PASS	PASS	0
14T_PK_3477.las	0	PASS	PASS	PASS	PASS	0
14T_PK_3478.las	0	PASS	PASS	PASS	PASS	0
14T_PK_3479.las	0	PASS	PASS	PASS	PASS	0
14T_PK_3480.las	0	PASS	PASS	PASS	PASS	0
14T_PK_3481.las	0	PASS	PASS	PASS	PASS	0
14T_PK_3482.las	0	PASS	PASS	PASS	PASS	0
14T_PK_3483.las	0	PASS	PASS	PASS	PASS	0
14T_PK_3484.las	0	PASS	PASS	PASS	PASS	0
14T_PK_3485.las	0	PASS	PASS	PASS	PASS	0
14T_PK_3486.las	0	PASS	PASS	PASS	PASS	0
14T_PK_3487.las	0	PASS	PASS	PASS	PASS	0
14T_PK_3488.las	0	PASS	PASS	PASS	PASS	0
14T_PK_3489.las	0	PASS	PASS	PASS	PASS	0
14T_PK_3490.las	0	PASS	PASS	PASS	PASS	0
14T_PK_3491.las	0	PASS	PASS	PASS	PASS	0
14T_PK_3492.las	0	PASS	PASS	PASS	PASS	0
14T_PK_3493.las	0	PASS	PASS	PASS	PASS	0
14T_PK_3494.las	0	PASS	PASS	PASS	PASS	0
14T_PK_3495.las	0	PASS	PASS	PASS	PASS	0
14T_PK_3496.las	0	PASS	PASS	PASS	PASS	0
14T_PK_3497.las	0	PASS	PASS	PASS	PASS	0
14T_PK_3498.las	0	PASS	PASS	PASS	PASS	0
14T_PK_3499.las	0	PASS	PASS	PASS	PASS	0
14T_PK_3567.las	0	PASS	PASS	PASS	PASS	0
14T_PK_3568.las	0	PASS	PASS	PASS	PASS	0
14T_PK_3569.las	0	PASS	PASS	PASS	PASS	0
14T_PK_3570.las	0	PASS	PASS	PASS	PASS	0
14T_PK_3571.las	0	PASS	PASS	PASS	PASS	0
14T_PK_3572.las	0	PASS	PASS	PASS	PASS	0

DPH-1.2 Report on ASPRS LAS File Format (Tiled Data) - File Integrity - continued

File	Number of Points Outside Extent	Offset To Point Data	Offset To EVLR	Number Of Points	Number of Points by Return	Number of Duplicate Points
14T_PK_3573.las	0	PASS	PASS	PASS	PASS	0
14T_PK_3574.las	0	PASS	PASS	PASS	PASS	0
14T_PK_3575.las	0	PASS	PASS	PASS	PASS	0
14T_PK_3576.las	0	PASS	PASS	PASS	PASS	0
14T_PK_3577.las	0	PASS	PASS	PASS	PASS	0
14T_PK_3578.las	0	PASS	PASS	PASS	PASS	0
14T_PK_3579.las	0	PASS	PASS	PASS	PASS	0
14T_PK_3580.las	0	PASS	PASS	PASS	PASS	0
14T_PK_3581.las	0	PASS	PASS	PASS	PASS	0
14T_PK_3582.las	0	PASS	PASS	PASS	PASS	0
14T_PK_3583.las	0	PASS	PASS	PASS	PASS	0
14T_PK_3584.las	0	PASS	PASS	PASS	PASS	0
14T_PK_3585.las	0	PASS	PASS	PASS	PASS	0
14T_PK_3586.las	0	PASS	PASS	PASS	PASS	0
14T_PK_3587.las	0	PASS	PASS	PASS	PASS	0
14T_PK_3588.las	0	PASS	PASS	PASS	PASS	0
14T_PK_3589.las	0	PASS	PASS	PASS	PASS	0
14T_PK_3590.las	0	PASS	PASS	PASS	PASS	0
14T_PK_3591.las	0	PASS	PASS	PASS	PASS	0
14T_PK_3592.las	0	PASS	PASS	PASS	PASS	0
14T_PK_3593.las	0	PASS	PASS	PASS	PASS	0
14T_PK_3594.las	0	PASS	PASS	PASS	PASS	0
14T_PK_3595.las	0	PASS	PASS	PASS	PASS	0
14T_PK_3596.las	0	PASS	PASS	PASS	PASS	0
14T_PK_3597.las	0	PASS	PASS	PASS	PASS	0
14T_PK_3598.las	0	PASS	PASS	PASS	PASS	0
14T_PK_3599.las	0	PASS	PASS	PASS	PASS	0
14T_PK_3667.las	0	PASS	PASS	PASS	PASS	0
14T_PK_3668.las	0	PASS	PASS	PASS	PASS	0
14T_PK_3669.las	0	PASS	PASS	PASS	PASS	0
14T_PK_3670.las	0	PASS	PASS	PASS	PASS	0
14T_PK_3671.las	0	PASS	PASS	PASS	PASS	0
14T_PK_3672.las	0	PASS	PASS	PASS	PASS	0
14T_PK_3673.las	0	PASS	PASS	PASS	PASS	0
14T_PK_3674.las	0	PASS	PASS	PASS	PASS	0
14T_PK_3675.las	0	PASS	PASS	PASS	PASS	0
14T_PK_3676.las	0	PASS	PASS	PASS	PASS	0
14T_PK_3677.las	0	PASS	PASS	PASS	PASS	0
14T_PK_3678.las	0	PASS	PASS	PASS	PASS	0
14T_PK_3679.las	0	PASS	PASS	PASS	PASS	0
14T_PK_3680.las	0	PASS	PASS	PASS	PASS	0
14T_PK_3681.las	0	PASS	PASS	PASS	PASS	0
14T_PK_3682.las	0	PASS	PASS	PASS	PASS	0
14T_PK_3683.las	0	PASS	PASS	PASS	PASS	0
14T_PK_3684.las	0	PASS	PASS	PASS	PASS	0
14T_PK_3685.las	0	PASS	PASS	PASS	PASS	0
14T_PK_3686.las	0	PASS	PASS	PASS	PASS	0
14T_PK_3687.las	0	PASS	PASS	PASS	PASS	0
14T_PK_3688.las	0	PASS	PASS	PASS	PASS	0

DPH-1.2 Report on ASPRS LAS File Format (Tiled Data) - File Integrity - continued

File	Number of Points Outside Extent	Offset To Point Data	Offset To EVLR	Number Of Points	Number of Points by Return	Number of Duplicate Points
14T_PK_3689.las	0	PASS	PASS	PASS	PASS	0
14T_PK_3690.las	0	PASS	PASS	PASS	PASS	0
14T_PK_3691.las	0	PASS	PASS	PASS	PASS	0
14T_PK_3692.las	0	PASS	PASS	PASS	PASS	0
14T_PK_3693.las	0	PASS	PASS	PASS	PASS	0
14T_PK_3694.las	0	PASS	PASS	PASS	PASS	0
14T_PK_3695.las	0	PASS	PASS	PASS	PASS	0
14T_PK_3696.las	0	PASS	PASS	PASS	PASS	0
14T_PK_3697.las	0	PASS	PASS	PASS	PASS	0
14T_PK_3698.las	0	PASS	PASS	PASS	PASS	0
14T_PK_3699.las	0	PASS	PASS	PASS	PASS	0
14T_PK_3767.las	0	PASS	PASS	PASS	PASS	0
14T_PK_3768.las	0	PASS	PASS	PASS	PASS	0
14T_PK_3769.las	0	PASS	PASS	PASS	PASS	0
14T_PK_3770.las	0	PASS	PASS	PASS	PASS	0
14T_PK_3771.las	0	PASS	PASS	PASS	PASS	0
14T_PK_3772.las	0	PASS	PASS	PASS	PASS	0
14T_PK_3773.las	0	PASS	PASS	PASS	PASS	0
14T_PK_3774.las	0	PASS	PASS	PASS	PASS	0
14T_PK_3775.las	0	PASS	PASS	PASS	PASS	0
14T_PK_3776.las	0	PASS	PASS	PASS	PASS	0
14T_PK_3777.las	0	PASS	PASS	PASS	PASS	0
14T_PK_3778.las	0	PASS	PASS	PASS	PASS	0
14T_PK_3779.las	0	PASS	PASS	PASS	PASS	0
14T_PK_3780.las	0	PASS	PASS	PASS	PASS	0
14T_PK_3781.las	0	PASS	PASS	PASS	PASS	0
14T_PK_3782.las	0	PASS	PASS	PASS	PASS	0
14T_PK_3783.las	0	PASS	PASS	PASS	PASS	0
14T_PK_3784.las	0	PASS	PASS	PASS	PASS	0
14T_PK_3785.las	0	PASS	PASS	PASS	PASS	0
14T_PK_3786.las	0	PASS	PASS	PASS	PASS	0
14T_PK_3787.las	0	PASS	PASS	PASS	PASS	0
14T_PK_3788.las	0	PASS	PASS	PASS	PASS	0
14T_PK_3789.las	0	PASS	PASS	PASS	PASS	0
14T_PK_3790.las	0	PASS	PASS	PASS	PASS	0
14T_PK_3791.las	0	PASS	PASS	PASS	PASS	0
14T_PK_3792.las	0	PASS	PASS	PASS	PASS	0
14T_PK_3793.las	0	PASS	PASS	PASS	PASS	0
14T_PK_3794.las	0	PASS	PASS	PASS	PASS	0
14T_PK_3795.las	0	PASS	PASS	PASS	PASS	0
14T_PK_3796.las	0	PASS	PASS	PASS	PASS	0
14T_PK_3797.las	0	PASS	PASS	PASS	PASS	0
14T_PK_3798.las	0	PASS	PASS	PASS	PASS	0
14T_PK_3799.las	0	PASS	PASS	PASS	PASS	0
14T_PK_3867.las	0	PASS	PASS	PASS	PASS	0
14T_PK_3868.las	0	PASS	PASS	PASS	PASS	0
14T_PK_3869.las	0	PASS	PASS	PASS	PASS	0
14T_PK_3870.las	0	PASS	PASS	PASS	PASS	0
14T_PK_3871.las	0	PASS	PASS	PASS	PASS	0

DPH-1.2 Report on ASPRS LAS File Format (Tiled Data) - File Integrity - continued

File	Number of Points Outside Extent	Offset To Point Data	Offset To EVLR	Number Of Points	Number of Points by Return	Number of Duplicate Points
14T_PK_3872.las	0	PASS	PASS	PASS	PASS	0
14T_PK_3873.las	0	PASS	PASS	PASS	PASS	0
14T_PK_3874.las	0	PASS	PASS	PASS	PASS	0
14T_PK_3875.las	0	PASS	PASS	PASS	PASS	0
14T_PK_3876.las	0	PASS	PASS	PASS	PASS	0
14T_PK_3877.las	0	PASS	PASS	PASS	PASS	0
14T_PK_3878.las	0	PASS	PASS	PASS	PASS	0
14T_PK_3879.las	0	PASS	PASS	PASS	PASS	0
14T_PK_3880.las	0	PASS	PASS	PASS	PASS	0
14T_PK_3881.las	0	PASS	PASS	PASS	PASS	0
14T_PK_3882.las	0	PASS	PASS	PASS	PASS	0
14T_PK_3883.las	0	PASS	PASS	PASS	PASS	0
14T_PK_3884.las	0	PASS	PASS	PASS	PASS	0
14T_PK_3885.las	0	PASS	PASS	PASS	PASS	0
14T_PK_3886.las	0	PASS	PASS	PASS	PASS	0
14T_PK_3887.las	0	PASS	PASS	PASS	PASS	0
14T_PK_3888.las	0	PASS	PASS	PASS	PASS	0
14T_PK_3889.las	0	PASS	PASS	PASS	PASS	0
14T_PK_3890.las	0	PASS	PASS	PASS	PASS	0
14T_PK_3891.las	0	PASS	PASS	PASS	PASS	0
14T_PK_3892.las	0	PASS	PASS	PASS	PASS	0
14T_PK_3893.las	0	PASS	PASS	PASS	PASS	0
14T_PK_3894.las	0	PASS	PASS	PASS	PASS	0
14T_PK_3895.las	0	PASS	PASS	PASS	PASS	0
14T_PK_3896.las	0	PASS	PASS	PASS	PASS	0
14T_PK_3897.las	0	PASS	PASS	PASS	PASS	0
14T_PK_3898.las	0	PASS	PASS	PASS	PASS	0
14T_PK_3899.las	0	PASS	PASS	PASS	PASS	0
14T_PK_3967.las	0	PASS	PASS	PASS	PASS	0
14T_PK_3968.las	0	PASS	PASS	PASS	PASS	0
14T_PK_3969.las	0	PASS	PASS	PASS	PASS	0
14T_PK_3970.las	0	PASS	PASS	PASS	PASS	0
14T_PK_3971.las	0	PASS	PASS	PASS	PASS	0
14T_PK_3972.las	0	PASS	PASS	PASS	PASS	0
14T_PK_3973.las	0	PASS	PASS	PASS	PASS	0
14T_PK_3974.las	0	PASS	PASS	PASS	PASS	0
14T_PK_3975.las	0	PASS	PASS	PASS	PASS	0
14T_PK_3976.las	0	PASS	PASS	PASS	PASS	0
14T_PK_3977.las	0	PASS	PASS	PASS	PASS	0
14T_PK_3978.las	0	PASS	PASS	PASS	PASS	0
14T_PK_3979.las	0	PASS	PASS	PASS	PASS	0
14T_PK_3980.las	0	PASS	PASS	PASS	PASS	0
14T_PK_3981.las	0	PASS	PASS	PASS	PASS	0
14T_PK_3982.las	0	PASS	PASS	PASS	PASS	0
14T_PK_3983.las	0	PASS	PASS	PASS	PASS	0
14T_PK_3984.las	0	PASS	PASS	PASS	PASS	0
14T_PK_3985.las	0	PASS	PASS	PASS	PASS	0
14T_PK_3986.las	0	PASS	PASS	PASS	PASS	0
14T_PK_3987.las	0	PASS	PASS	PASS	PASS	0

DPH-1.2 Report on ASPRS LAS File Format (Tiled Data) - File Integrity - continued

File	Number of Points Outside Extent	Offset To Point Data	Offset To EVLR	Number Of Points	Number of Points by Return	Number of Duplicate Points
14T_PK_3988.las	0	PASS	PASS	PASS	PASS	0
14T_PK_3989.las	0	PASS	PASS	PASS	PASS	0
14T_PK_3990.las	0	PASS	PASS	PASS	PASS	0
14T_PK_3991.las	0	PASS	PASS	PASS	PASS	0
14T_PK_3992.las	0	PASS	PASS	PASS	PASS	0
14T_PK_3993.las	0	PASS	PASS	PASS	PASS	0
14T_PK_3994.las	0	PASS	PASS	PASS	PASS	0
14T_PK_3995.las	0	PASS	PASS	PASS	PASS	0
14T_PK_3996.las	0	PASS	PASS	PASS	PASS	0
14T_PK_3997.las	0	PASS	PASS	PASS	PASS	0
14T_PK_3998.las	0	PASS	PASS	PASS	PASS	0
14T_PK_3999.las	0	PASS	PASS	PASS	PASS	0
14T_PK_4067.las	0	PASS	PASS	PASS	PASS	0
14T_PK_4068.las	0	PASS	PASS	PASS	PASS	0
14T_PK_4069.las	0	PASS	PASS	PASS	PASS	0
14T_PK_4070.las	0	PASS	PASS	PASS	PASS	0
14T_PK_4071.las	0	PASS	PASS	PASS	PASS	0
14T_PK_4072.las	0	PASS	PASS	PASS	PASS	0
14T_PK_4073.las	0	PASS	PASS	PASS	PASS	0
14T_PK_4074.las	0	PASS	PASS	PASS	PASS	0
14T_PK_4075.las	0	PASS	PASS	PASS	PASS	0
14T_PK_4076.las	0	PASS	PASS	PASS	PASS	0
14T_PK_4077.las	0	PASS	PASS	PASS	PASS	0
14T_PK_4078.las	0	PASS	PASS	PASS	PASS	0
14T_PK_4079.las	0	PASS	PASS	PASS	PASS	0
14T_PK_4080.las	0	PASS	PASS	PASS	PASS	0
14T_PK_4081.las	0	PASS	PASS	PASS	PASS	0
14T_PK_4082.las	0	PASS	PASS	PASS	PASS	0
14T_PK_4083.las	0	PASS	PASS	PASS	PASS	0
14T_PK_4084.las	0	PASS	PASS	PASS	PASS	0
14T_PK_4085.las	0	PASS	PASS	PASS	PASS	0
14T_PK_4086.las	0	PASS	PASS	PASS	PASS	0
14T_PK_4087.las	0	PASS	PASS	PASS	PASS	0
14T_PK_4088.las	0	PASS	PASS	PASS	PASS	0
14T_PK_4089.las	0	PASS	PASS	PASS	PASS	0
14T_PK_4090.las	0	PASS	PASS	PASS	PASS	0
14T_PK_4091.las	0	PASS	PASS	PASS	PASS	0
14T_PK_4092.las	0	PASS	PASS	PASS	PASS	0
14T_PK_4093.las	0	PASS	PASS	PASS	PASS	0
14T_PK_4094.las	0	PASS	PASS	PASS	PASS	0
14T_PK_4095.las	0	PASS	PASS	PASS	PASS	0
14T_PK_4096.las	0	PASS	PASS	PASS	PASS	0
14T_PK_4097.las	0	PASS	PASS	PASS	PASS	0
14T_PK_4098.las	0	PASS	PASS	PASS	PASS	0
14T_PK_4099.las	0	PASS	PASS	PASS	PASS	0
14T_PK_4167.las	0	PASS	PASS	PASS	PASS	0
14T_PK_4168.las	0	PASS	PASS	PASS	PASS	0
14T_PK_4169.las	0	PASS	PASS	PASS	PASS	0
14T_PK_4170.las	0	PASS	PASS	PASS	PASS	0

DPH-1.2 Report on ASPRS LAS File Format (Tiled Data) - File Integrity - continued

File	Number of Points Outside Extent	Offset To Point Data	Offset To EVLR	Number Of Points	Number of Points by Return	Number of Duplicate Points
14T_PK_4171.las	0	PASS	PASS	PASS	PASS	0
14T_PK_4172.las	0	PASS	PASS	PASS	PASS	0
14T_PK_4173.las	0	PASS	PASS	PASS	PASS	0
14T_PK_4174.las	0	PASS	PASS	PASS	PASS	0
14T_PK_4175.las	0	PASS	PASS	PASS	PASS	0
14T_PK_4176.las	0	PASS	PASS	PASS	PASS	0
14T_PK_4177.las	0	PASS	PASS	PASS	PASS	0
14T_PK_4178.las	0	PASS	PASS	PASS	PASS	0
14T_PK_4179.las	0	PASS	PASS	PASS	PASS	0
14T_PK_4180.las	0	PASS	PASS	PASS	PASS	0
14T_PK_4181.las	0	PASS	PASS	PASS	PASS	0
14T_PK_4182.las	0	PASS	PASS	PASS	PASS	0
14T_PK_4183.las	0	PASS	PASS	PASS	PASS	0
14T_PK_4184.las	0	PASS	PASS	PASS	PASS	0
14T_PK_4185.las	0	PASS	PASS	PASS	PASS	0
14T_PK_4186.las	0	PASS	PASS	PASS	PASS	0
14T_PK_4187.las	0	PASS	PASS	PASS	PASS	0
14T_PK_4188.las	0	PASS	PASS	PASS	PASS	0
14T_PK_4189.las	0	PASS	PASS	PASS	PASS	0
14T_PK_4190.las	0	PASS	PASS	PASS	PASS	0
14T_PK_4191.las	0	PASS	PASS	PASS	PASS	0
14T_PK_4192.las	0	PASS	PASS	PASS	PASS	0
14T_PK_4193.las	0	PASS	PASS	PASS	PASS	0
14T_PK_4194.las	0	PASS	PASS	PASS	PASS	0
14T_PK_4195.las	0	PASS	PASS	PASS	PASS	0
14T_PK_4196.las	0	PASS	PASS	PASS	PASS	0
14T_PK_4197.las	0	PASS	PASS	PASS	PASS	0
14T_PK_4198.las	0	PASS	PASS	PASS	PASS	0
14T_PK_4199.las	0	PASS	PASS	PASS	PASS	0
14T_PK_4267.las	0	PASS	PASS	PASS	PASS	0
14T_PK_4268.las	0	PASS	PASS	PASS	PASS	0
14T_PK_4269.las	0	PASS	PASS	PASS	PASS	0
14T_PK_4270.las	0	PASS	PASS	PASS	PASS	0
14T_PK_4271.las	0	PASS	PASS	PASS	PASS	0
14T_PK_4272.las	0	PASS	PASS	PASS	PASS	0
14T_PK_4273.las	0	PASS	PASS	PASS	PASS	0
14T_PK_4274.las	0	PASS	PASS	PASS	PASS	0
14T_PK_4275.las	0	PASS	PASS	PASS	PASS	0
14T_PK_4276.las	0	PASS	PASS	PASS	PASS	0
14T_PK_4277.las	0	PASS	PASS	PASS	PASS	0
14T_PK_4278.las	0	PASS	PASS	PASS	PASS	0
14T_PK_4279.las	0	PASS	PASS	PASS	PASS	0
14T_PK_4280.las	0	PASS	PASS	PASS	PASS	0
14T_PK_4281.las	0	PASS	PASS	PASS	PASS	0
14T_PK_4282.las	0	PASS	PASS	PASS	PASS	0
14T_PK_4283.las	0	PASS	PASS	PASS	PASS	0
14T_PK_4284.las	0	PASS	PASS	PASS	PASS	0
14T_PK_4285.las	0	PASS	PASS	PASS	PASS	0
14T_PK_4286.las	0	PASS	PASS	PASS	PASS	0

DPH-1.2 Report on ASPRS LAS File Format (Tiled Data) - File Integrity - continued

File	Number of Points Outside Extent	Offset To Point Data	Offset To EVLR	Number Of Points	Number of Points by Return	Number of Duplicate Points
14T_PK_4287.las	0	PASS	PASS	PASS	PASS	0
14T_PK_4288.las	0	PASS	PASS	PASS	PASS	0
14T_PK_4289.las	0	PASS	PASS	PASS	PASS	0
14T_PK_4290.las	0	PASS	PASS	PASS	PASS	0
14T_PK_4291.las	0	PASS	PASS	PASS	PASS	0
14T_PK_4292.las	0	PASS	PASS	PASS	PASS	0
14T_PK_4293.las	0	PASS	PASS	PASS	PASS	0
14T_PK_4294.las	0	PASS	PASS	PASS	PASS	0
14T_PK_4295.las	0	PASS	PASS	PASS	PASS	0
14T_PK_4296.las	0	PASS	PASS	PASS	PASS	0
14T_PK_4297.las	0	PASS	PASS	PASS	PASS	0
14T_PK_4298.las	0	PASS	PASS	PASS	PASS	0
14T_PK_4299.las	0	PASS	PASS	PASS	PASS	0
14T_PK_4367.las	0	PASS	PASS	PASS	PASS	0
14T_PK_4368.las	0	PASS	PASS	PASS	PASS	0
14T_PK_4369.las	0	PASS	PASS	PASS	PASS	0
14T_PK_4370.las	0	PASS	PASS	PASS	PASS	0
14T_PK_4371.las	0	PASS	PASS	PASS	PASS	0
14T_PK_4372.las	0	PASS	PASS	PASS	PASS	0
14T_PK_4373.las	0	PASS	PASS	PASS	PASS	0
14T_PK_4374.las	0	PASS	PASS	PASS	PASS	0
14T_PK_4375.las	0	PASS	PASS	PASS	PASS	0
14T_PK_4376.las	0	PASS	PASS	PASS	PASS	0
14T_PK_4377.las	0	PASS	PASS	PASS	PASS	0
14T_PK_4378.las	0	PASS	PASS	PASS	PASS	0
14T_PK_4379.las	0	PASS	PASS	PASS	PASS	0
14T_PK_4380.las	0	PASS	PASS	PASS	PASS	0
14T_PK_4381.las	0	PASS	PASS	PASS	PASS	0
14T_PK_4382.las	0	PASS	PASS	PASS	PASS	0
14T_PK_4383.las	0	PASS	PASS	PASS	PASS	0
14T_PK_4384.las	0	PASS	PASS	PASS	PASS	0
14T_PK_4385.las	0	PASS	PASS	PASS	PASS	0
14T_PK_4386.las	0	PASS	PASS	PASS	PASS	0
14T_PK_4387.las	0	PASS	PASS	PASS	PASS	0
14T_PK_4388.las	0	PASS	PASS	PASS	PASS	0
14T_PK_4389.las	0	PASS	PASS	PASS	PASS	0
14T_PK_4390.las	0	PASS	PASS	PASS	PASS	0
14T_PK_4391.las	0	PASS	PASS	PASS	PASS	0
14T_PK_4392.las	0	PASS	PASS	PASS	PASS	0
14T_PK_4393.las	0	PASS	PASS	PASS	PASS	0
14T_PK_4394.las	0	PASS	PASS	PASS	PASS	0
14T_PK_4395.las	0	PASS	PASS	PASS	PASS	0
14T_PK_4396.las	0	PASS	PASS	PASS	PASS	0
14T_PK_4397.las	0	PASS	PASS	PASS	PASS	0
14T_PK_4398.las	0	PASS	PASS	PASS	PASS	0
14T_PK_4399.las	0	PASS	PASS	PASS	PASS	0
14T_PK_4467.las	0	PASS	PASS	PASS	PASS	0
14T_PK_4468.las	0	PASS	PASS	PASS	PASS	0
14T_PK_4469.las	0	PASS	PASS	PASS	PASS	0

DPH-1.2 Report on ASPRS LAS File Format (Tiled Data) - File Integrity - continued

File	Number of Points Outside Extent	Offset To Point Data	Offset To EVLR	Number Of Points	Number of Points by Return	Number of Duplicate Points
14T_PK_4470.las	0	PASS	PASS	PASS	PASS	0
14T_PK_4471.las	0	PASS	PASS	PASS	PASS	0
14T_PK_4472.las	0	PASS	PASS	PASS	PASS	0
14T_PK_4473.las	0	PASS	PASS	PASS	PASS	0
14T_PK_4474.las	0	PASS	PASS	PASS	PASS	0
14T_PK_4475.las	0	PASS	PASS	PASS	PASS	0
14T_PK_4476.las	0	PASS	PASS	PASS	PASS	0
14T_PK_4477.las	0	PASS	PASS	PASS	PASS	0
14T_PK_4478.las	0	PASS	PASS	PASS	PASS	0
14T_PK_4479.las	0	PASS	PASS	PASS	PASS	0
14T_PK_4480.las	0	PASS	PASS	PASS	PASS	0
14T_PK_4481.las	0	PASS	PASS	PASS	PASS	0
14T_PK_4482.las	0	PASS	PASS	PASS	PASS	0
14T_PK_4483.las	0	PASS	PASS	PASS	PASS	0
14T_PK_4484.las	0	PASS	PASS	PASS	PASS	0
14T_PK_4485.las	0	PASS	PASS	PASS	PASS	0
14T_PK_4486.las	0	PASS	PASS	PASS	PASS	0
14T_PK_4487.las	0	PASS	PASS	PASS	PASS	0
14T_PK_4488.las	0	PASS	PASS	PASS	PASS	0
14T_PK_4489.las	0	PASS	PASS	PASS	PASS	0
14T_PK_4490.las	0	PASS	PASS	PASS	PASS	0
14T_PK_4491.las	0	PASS	PASS	PASS	PASS	0
14T_PK_4492.las	0	PASS	PASS	PASS	PASS	0
14T_PK_4493.las	0	PASS	PASS	PASS	PASS	0
14T_PK_4494.las	0	PASS	PASS	PASS	PASS	0
14T_PK_4495.las	0	PASS	PASS	PASS	PASS	0
14T_PK_4496.las	0	PASS	PASS	PASS	PASS	0
14T_PK_4497.las	0	PASS	PASS	PASS	PASS	0
14T_PK_4498.las	0	PASS	PASS	PASS	PASS	0
14T_PK_4499.las	0	PASS	PASS	PASS	PASS	0
14T_PK_4567.las	0	PASS	PASS	PASS	PASS	0
14T_PK_4568.las	0	PASS	PASS	PASS	PASS	0
14T_PK_4569.las	0	PASS	PASS	PASS	PASS	0
14T_PK_4570.las	0	PASS	PASS	PASS	PASS	0
14T_PK_4571.las	0	PASS	PASS	PASS	PASS	0
14T_PK_4572.las	0	PASS	PASS	PASS	PASS	0
14T_PK_4573.las	0	PASS	PASS	PASS	PASS	0
14T_PK_4574.las	0	PASS	PASS	PASS	PASS	0
14T_PK_4575.las	0	PASS	PASS	PASS	PASS	0
14T_PK_4576.las	0	PASS	PASS	PASS	PASS	0
14T_PK_4577.las	0	PASS	PASS	PASS	PASS	0
14T_PK_4578.las	0	PASS	PASS	PASS	PASS	0
14T_PK_4579.las	0	PASS	PASS	PASS	PASS	0
14T_PK_4580.las	0	PASS	PASS	PASS	PASS	0
14T_PK_4581.las	0	PASS	PASS	PASS	PASS	0
14T_PK_4582.las	0	PASS	PASS	PASS	PASS	0
14T_PK_4583.las	0	PASS	PASS	PASS	PASS	0
14T_PK_4584.las	0	PASS	PASS	PASS	PASS	0
14T_PK_4585.las	0	PASS	PASS	PASS	PASS	0

DPH-1.2 Report on ASPRS LAS File Format (Tiled Data) - File Integrity - continued

File	Number of Points Outside Extent	Offset To Point Data	Offset To EVLR	Number Of Points	Number of Points by Return	Number of Duplicate Points
14T_PK_4586.las	0	PASS	PASS	PASS	PASS	0
14T_PK_4587.las	0	PASS	PASS	PASS	PASS	0
14T_PK_4588.las	0	PASS	PASS	PASS	PASS	0
14T_PK_4589.las	0	PASS	PASS	PASS	PASS	0
14T_PK_4590.las	0	PASS	PASS	PASS	PASS	0
14T_PK_4591.las	0	PASS	PASS	PASS	PASS	0
14T_PK_4592.las	0	PASS	PASS	PASS	PASS	0
14T_PK_4593.las	0	PASS	PASS	PASS	PASS	0
14T_PK_4594.las	0	PASS	PASS	PASS	PASS	0
14T_PK_4595.las	0	PASS	PASS	PASS	PASS	0
14T_PK_4596.las	0	PASS	PASS	PASS	PASS	0
14T_PK_4597.las	0	PASS	PASS	PASS	PASS	0
14T_PK_4598.las	0	PASS	PASS	PASS	PASS	0
14T_PK_4599.las	0	PASS	PASS	PASS	PASS	0
14T_PK_4667.las	0	PASS	PASS	PASS	PASS	0
14T_PK_4668.las	0	PASS	PASS	PASS	PASS	0
14T_PK_4669.las	0	PASS	PASS	PASS	PASS	0
14T_PK_4670.las	0	PASS	PASS	PASS	PASS	0
14T_PK_4671.las	0	PASS	PASS	PASS	PASS	0
14T_PK_4672.las	0	PASS	PASS	PASS	PASS	0
14T_PK_4673.las	0	PASS	PASS	PASS	PASS	0
14T_PK_4674.las	0	PASS	PASS	PASS	PASS	0
14T_PK_4675.las	0	PASS	PASS	PASS	PASS	0
14T_PK_4676.las	0	PASS	PASS	PASS	PASS	0
14T_PK_4677.las	0	PASS	PASS	PASS	PASS	0
14T_PK_4678.las	0	PASS	PASS	PASS	PASS	0
14T_PK_4679.las	0	PASS	PASS	PASS	PASS	0
14T_PK_4680.las	0	PASS	PASS	PASS	PASS	0
14T_PK_4681.las	0	PASS	PASS	PASS	PASS	0
14T_PK_4682.las	0	PASS	PASS	PASS	PASS	0
14T_PK_4683.las	0	PASS	PASS	PASS	PASS	0
14T_PK_4684.las	0	PASS	PASS	PASS	PASS	0
14T_PK_4685.las	0	PASS	PASS	PASS	PASS	0
14T_PK_4686.las	0	PASS	PASS	PASS	PASS	0
14T_PK_4687.las	0	PASS	PASS	PASS	PASS	0
14T_PK_4688.las	0	PASS	PASS	PASS	PASS	0
14T_PK_4689.las	0	PASS	PASS	PASS	PASS	0
14T_PK_4690.las	0	PASS	PASS	PASS	PASS	0
14T_PK_4691.las	0	PASS	PASS	PASS	PASS	0
14T_PK_4692.las	0	PASS	PASS	PASS	PASS	0
14T_PK_4693.las	0	PASS	PASS	PASS	PASS	0
14T_PK_4694.las	0	PASS	PASS	PASS	PASS	0
14T_PK_4695.las	0	PASS	PASS	PASS	PASS	0
14T_PK_4696.las	0	PASS	PASS	PASS	PASS	0
14T_PK_4697.las	0	PASS	PASS	PASS	PASS	0
14T_PK_4698.las	0	PASS	PASS	PASS	PASS	0
14T_PK_4699.las	0	PASS	PASS	PASS	PASS	0
14T_PK_4767.las	0	PASS	PASS	PASS	PASS	0
14T_PK_4768.las	0	PASS	PASS	PASS	PASS	0

DPH-1.2 Report on ASPRS LAS File Format (Tiled Data) - File Integrity - continued

File	Number of Points Outside Extent	Offset To Point Data	Offset To EVLR	Number Of Points	Number of Points by Return	Number of Duplicate Points
14T_PK_4769.las	0	PASS	PASS	PASS	PASS	0
14T_PK_4770.las	0	PASS	PASS	PASS	PASS	0
14T_PK_4771.las	0	PASS	PASS	PASS	PASS	0
14T_PK_4772.las	0	PASS	PASS	PASS	PASS	0
14T_PK_4773.las	0	PASS	PASS	PASS	PASS	0
14T_PK_4774.las	0	PASS	PASS	PASS	PASS	0
14T_PK_4775.las	0	PASS	PASS	PASS	PASS	0
14T_PK_4776.las	0	PASS	PASS	PASS	PASS	0
14T_PK_4777.las	0	PASS	PASS	PASS	PASS	0
14T_PK_4778.las	0	PASS	PASS	PASS	PASS	0
14T_PK_4779.las	0	PASS	PASS	PASS	PASS	0
14T_PK_4780.las	0	PASS	PASS	PASS	PASS	0
14T_PK_4781.las	0	PASS	PASS	PASS	PASS	0
14T_PK_4782.las	0	PASS	PASS	PASS	PASS	0
14T_PK_4783.las	0	PASS	PASS	PASS	PASS	0
14T_PK_4784.las	0	PASS	PASS	PASS	PASS	0
14T_PK_4785.las	0	PASS	PASS	PASS	PASS	0
14T_PK_4786.las	0	PASS	PASS	PASS	PASS	0
14T_PK_4787.las	0	PASS	PASS	PASS	PASS	0
14T_PK_4788.las	0	PASS	PASS	PASS	PASS	0
14T_PK_4789.las	0	PASS	PASS	PASS	PASS	0
14T_PK_4790.las	0	PASS	PASS	PASS	PASS	0
14T_PK_4791.las	0	PASS	PASS	PASS	PASS	0
14T_PK_4792.las	0	PASS	PASS	PASS	PASS	0
14T_PK_4793.las	0	PASS	PASS	PASS	PASS	0
14T_PK_4794.las	0	PASS	PASS	PASS	PASS	0
14T_PK_4795.las	0	PASS	PASS	PASS	PASS	0
14T_PK_4796.las	0	PASS	PASS	PASS	PASS	0
14T_PK_4797.las	0	PASS	PASS	PASS	PASS	0
14T_PK_4798.las	0	PASS	PASS	PASS	PASS	0
14T_PK_4799.las	0	PASS	PASS	PASS	PASS	0
14T_PK_4867.las	0	PASS	PASS	PASS	PASS	0
14T_PK_4868.las	0	PASS	PASS	PASS	PASS	0
14T_PK_4869.las	0	PASS	PASS	PASS	PASS	0
14T_PK_4870.las	0	PASS	PASS	PASS	PASS	0
14T_PK_4871.las	0	PASS	PASS	PASS	PASS	0
14T_PK_4872.las	0	PASS	PASS	PASS	PASS	0
14T_PK_4873.las	0	PASS	PASS	PASS	PASS	0
14T_PK_4874.las	0	PASS	PASS	PASS	PASS	0
14T_PK_4875.las	0	PASS	PASS	PASS	PASS	0
14T_PK_4876.las	0	PASS	PASS	PASS	PASS	0
14T_PK_4877.las	0	PASS	PASS	PASS	PASS	0
14T_PK_4878.las	0	PASS	PASS	PASS	PASS	0
14T_PK_4879.las	0	PASS	PASS	PASS	PASS	0
14T_PK_4880.las	0	PASS	PASS	PASS	PASS	0
14T_PK_4881.las	0	PASS	PASS	PASS	PASS	0
14T_PK_4882.las	0	PASS	PASS	PASS	PASS	0
14T_PK_4883.las	0	PASS	PASS	PASS	PASS	0
14T_PK_4884.las	0	PASS	PASS	PASS	PASS	0

DPH-1.2 Report on ASPRS LAS File Format (Tiled Data) - File Integrity - continued

File	Number of Points Outside Extent	Offset To Point Data	Offset To EVLR	Number Of Points	Number of Points by Return	Number of Duplicate Points
14T_PK_4885.las	0	PASS	PASS	PASS	PASS	0
14T_PK_4886.las	0	PASS	PASS	PASS	PASS	0
14T_PK_4887.las	0	PASS	PASS	PASS	PASS	0
14T_PK_4888.las	0	PASS	PASS	PASS	PASS	0
14T_PK_4889.las	0	PASS	PASS	PASS	PASS	0
14T_PK_4890.las	0	PASS	PASS	PASS	PASS	0
14T_PK_4891.las	0	PASS	PASS	PASS	PASS	0
14T_PK_4892.las	0	PASS	PASS	PASS	PASS	0
14T_PK_4893.las	0	PASS	PASS	PASS	PASS	0
14T_PK_4894.las	0	PASS	PASS	PASS	PASS	0
14T_PK_4895.las	0	PASS	PASS	PASS	PASS	0
14T_PK_4896.las	0	PASS	PASS	PASS	PASS	0
14T_PK_4897.las	0	PASS	PASS	PASS	PASS	0
14T_PK_4898.las	0	PASS	PASS	PASS	PASS	0
14T_PK_4899.las	0	PASS	PASS	PASS	PASS	0
14T_PK_4967.las	0	PASS	PASS	PASS	PASS	0
14T_PK_4968.las	0	PASS	PASS	PASS	PASS	0
14T_PK_4969.las	0	PASS	PASS	PASS	PASS	0
14T_PK_4970.las	0	PASS	PASS	PASS	PASS	0
14T_PK_4971.las	0	PASS	PASS	PASS	PASS	0
14T_PK_4972.las	0	PASS	PASS	PASS	PASS	0
14T_PK_4973.las	0	PASS	PASS	PASS	PASS	0
14T_PK_4974.las	0	PASS	PASS	PASS	PASS	0
14T_PK_4975.las	0	PASS	PASS	PASS	PASS	0
14T_PK_4976.las	0	PASS	PASS	PASS	PASS	0
14T_PK_4977.las	0	PASS	PASS	PASS	PASS	0
14T_PK_4978.las	0	PASS	PASS	PASS	PASS	0
14T_PK_4979.las	0	PASS	PASS	PASS	PASS	0
14T_PK_4980.las	0	PASS	PASS	PASS	PASS	0
14T_PK_4981.las	0	PASS	PASS	PASS	PASS	0
14T_PK_4982.las	0	PASS	PASS	PASS	PASS	0
14T_PK_4983.las	0	PASS	PASS	PASS	PASS	0
14T_PK_4984.las	0	PASS	PASS	PASS	PASS	0
14T_PK_4985.las	0	PASS	PASS	PASS	PASS	0
14T_PK_4986.las	0	PASS	PASS	PASS	PASS	0
14T_PK_4987.las	0	PASS	PASS	PASS	PASS	0
14T_PK_4988.las	0	PASS	PASS	PASS	PASS	0
14T_PK_4989.las	0	PASS	PASS	PASS	PASS	0
14T_PK_4990.las	0	PASS	PASS	PASS	PASS	0
14T_PK_4991.las	0	PASS	PASS	PASS	PASS	0
14T_PK_4992.las	0	PASS	PASS	PASS	PASS	0
14T_PK_4993.las	0	PASS	PASS	PASS	PASS	0
14T_PK_4994.las	0	PASS	PASS	PASS	PASS	0
14T_PK_4995.las	0	PASS	PASS	PASS	PASS	0
14T_PK_4996.las	0	PASS	PASS	PASS	PASS	0
14T_PK_4997.las	0	PASS	PASS	PASS	PASS	0
14T_PK_4998.las	0	PASS	PASS	PASS	PASS	0
14T_PK_4999.las	0	PASS	PASS	PASS	PASS	0
14T_PK_5068.las	0	PASS	PASS	PASS	PASS	0

DPH-1.2 Report on ASPRS LAS File Format (Tiled Data) - File Integrity - continued

File	Number of Points Outside Extent	Offset To Point Data	Offset To EVLR	Number Of Points	Number of Points by Return	Number of Duplicate Points
14T_PK_5069.las	0	PASS	PASS	PASS	PASS	0
14T_PK_5070.las	0	PASS	PASS	PASS	PASS	0
14T_PK_5071.las	0	PASS	PASS	PASS	PASS	0
14T_PK_5072.las	0	PASS	PASS	PASS	PASS	0
14T_PK_5073.las	0	PASS	PASS	PASS	PASS	0
14T_PK_5074.las	0	PASS	PASS	PASS	PASS	0
14T_PK_5075.las	0	PASS	PASS	PASS	PASS	0
14T_PK_5076.las	0	PASS	PASS	PASS	PASS	0
14T_PK_5077.las	0	PASS	PASS	PASS	PASS	0
14T_PK_5078.las	0	PASS	PASS	PASS	PASS	0
14T_PK_5079.las	0	PASS	PASS	PASS	PASS	0
14T_PK_5080.las	0	PASS	PASS	PASS	PASS	0
14T_PK_5081.las	0	PASS	PASS	PASS	PASS	0
14T_PK_5082.las	0	PASS	PASS	PASS	PASS	0
14T_PK_5083.las	0	PASS	PASS	PASS	PASS	0
14T_PK_5084.las	0	PASS	PASS	PASS	PASS	0
14T_PK_5085.las	0	PASS	PASS	PASS	PASS	0
14T_PK_5086.las	0	PASS	PASS	PASS	PASS	0
14T_PK_5087.las	0	PASS	PASS	PASS	PASS	0
14T_PK_5088.las	0	PASS	PASS	PASS	PASS	0
14T_PK_5089.las	0	PASS	PASS	PASS	PASS	0
14T_PK_5090.las	0	PASS	PASS	PASS	PASS	0
14T_PK_5091.las	0	PASS	PASS	PASS	PASS	0
14T_PK_5092.las	0	PASS	PASS	PASS	PASS	0
14T_PK_5093.las	0	PASS	PASS	PASS	PASS	0
14T_PK_5094.las	0	PASS	PASS	PASS	PASS	0
14T_PK_5095.las	0	PASS	PASS	PASS	PASS	0
14T_PK_5096.las	0	PASS	PASS	PASS	PASS	0
14T_PK_5097.las	0	PASS	PASS	PASS	PASS	0
14T_PK_5098.las	0	PASS	PASS	PASS	PASS	0
14T_PK_5099.las	0	PASS	PASS	PASS	PASS	0
14T_PK_5168.las	0	PASS	PASS	PASS	PASS	0
14T_PK_5169.las	0	PASS	PASS	PASS	PASS	0
14T_PK_5170.las	0	PASS	PASS	PASS	PASS	0
14T_PK_5171.las	0	PASS	PASS	PASS	PASS	0
14T_PK_5172.las	0	PASS	PASS	PASS	PASS	0
14T_PK_5173.las	0	PASS	PASS	PASS	PASS	0
14T_PK_5174.las	0	PASS	PASS	PASS	PASS	0
14T_PK_5175.las	0	PASS	PASS	PASS	PASS	0
14T_PK_5176.las	0	PASS	PASS	PASS	PASS	0
14T_PK_5177.las	0	PASS	PASS	PASS	PASS	0
14T_PK_5178.las	0	PASS	PASS	PASS	PASS	0
14T_PK_5179.las	0	PASS	PASS	PASS	PASS	0
14T_PK_5180.las	0	PASS	PASS	PASS	PASS	0
14T_PK_5181.las	0	PASS	PASS	PASS	PASS	0
14T_PK_5182.las	0	PASS	PASS	PASS	PASS	0
14T_PK_5183.las	0	PASS	PASS	PASS	PASS	0
14T_PK_5184.las	0	PASS	PASS	PASS	PASS	0
14T_PK_5185.las	0	PASS	PASS	PASS	PASS	0

DPH-1.2 Report on ASPRS LAS File Format (Tiled Data) - File Integrity - continued

File	Number of Points Outside Extent	Offset To Point Data	Offset To EVLR	Number Of Points	Number of Points by Return	Number of Duplicate Points
14T_PK_5186.las	0	PASS	PASS	PASS	PASS	0
14T_PK_5187.las	0	PASS	PASS	PASS	PASS	0
14T_PK_5188.las	0	PASS	PASS	PASS	PASS	0
14T_PK_5189.las	0	PASS	PASS	PASS	PASS	0
14T_PK_5190.las	0	PASS	PASS	PASS	PASS	0
14T_PK_5191.las	0	PASS	PASS	PASS	PASS	0
14T_PK_5192.las	0	PASS	PASS	PASS	PASS	0
14T_PK_5193.las	0	PASS	PASS	PASS	PASS	0
14T_PK_5194.las	0	PASS	PASS	PASS	PASS	0
14T_PK_5195.las	0	PASS	PASS	PASS	PASS	0
14T_PK_5196.las	0	PASS	PASS	PASS	PASS	0
14T_PK_5197.las	0	PASS	PASS	PASS	PASS	0
14T_PK_5198.las	0	PASS	PASS	PASS	PASS	0
14T_PK_5199.las	0	PASS	PASS	PASS	PASS	0
14T_PK_5268.las	0	PASS	PASS	PASS	PASS	0
14T_PK_5269.las	0	PASS	PASS	PASS	PASS	0
14T_PK_5270.las	0	PASS	PASS	PASS	PASS	0
14T_PK_5271.las	0	PASS	PASS	PASS	PASS	0
14T_PK_5272.las	0	PASS	PASS	PASS	PASS	0
14T_PK_5273.las	0	PASS	PASS	PASS	PASS	0
14T_PK_5274.las	0	PASS	PASS	PASS	PASS	0
14T_PK_5275.las	0	PASS	PASS	PASS	PASS	0
14T_PK_5276.las	0	PASS	PASS	PASS	PASS	0
14T_PK_5277.las	0	PASS	PASS	PASS	PASS	0
14T_PK_5278.las	0	PASS	PASS	PASS	PASS	0
14T_PK_5279.las	0	PASS	PASS	PASS	PASS	0
14T_PK_5280.las	0	PASS	PASS	PASS	PASS	0
14T_PK_5281.las	0	PASS	PASS	PASS	PASS	0
14T_PK_5282.las	0	PASS	PASS	PASS	PASS	0
14T_PK_5283.las	0	PASS	PASS	PASS	PASS	0
14T_PK_5284.las	0	PASS	PASS	PASS	PASS	0
14T_PK_5285.las	0	PASS	PASS	PASS	PASS	0
14T_PK_5286.las	0	PASS	PASS	PASS	PASS	0
14T_PK_5287.las	0	PASS	PASS	PASS	PASS	0
14T_PK_5288.las	0	PASS	PASS	PASS	PASS	0
14T_PK_5289.las	0	PASS	PASS	PASS	PASS	0
14T_PK_5290.las	0	PASS	PASS	PASS	PASS	0
14T_PK_5291.las	0	PASS	PASS	PASS	PASS	0
14T_PK_5292.las	0	PASS	PASS	PASS	PASS	0
14T_PK_5293.las	0	PASS	PASS	PASS	PASS	0
14T_PK_5294.las	0	PASS	PASS	PASS	PASS	0
14T_PK_5295.las	0	PASS	PASS	PASS	PASS	0
14T_PK_5296.las	0	PASS	PASS	PASS	PASS	0
14T_PK_5297.las	0	PASS	PASS	PASS	PASS	0
14T_PK_5298.las	0	PASS	PASS	PASS	PASS	0
14T_PK_5299.las	0	PASS	PASS	PASS	PASS	0
14T_PK_5368.las	0	PASS	PASS	PASS	PASS	0
14T_PK_5369.las	0	PASS	PASS	PASS	PASS	0
14T_PK_5370.las	0	PASS	PASS	PASS	PASS	0

DPH-1.2 Report on ASPRS LAS File Format (Tiled Data) - File Integrity - continued

File	Number of Points Outside Extent	Offset To Point Data	Offset To EVLR	Number Of Points	Number of Points by Return	Number of Duplicate Points
14T_PK_5371.las	0	PASS	PASS	PASS	PASS	0
14T_PK_5372.las	0	PASS	PASS	PASS	PASS	0
14T_PK_5373.las	0	PASS	PASS	PASS	PASS	0
14T_PK_5374.las	0	PASS	PASS	PASS	PASS	0
14T_PK_5375.las	0	PASS	PASS	PASS	PASS	0
14T_PK_5376.las	0	PASS	PASS	PASS	PASS	0
14T_PK_5377.las	0	PASS	PASS	PASS	PASS	0
14T_PK_5378.las	0	PASS	PASS	PASS	PASS	0
14T_PK_5379.las	0	PASS	PASS	PASS	PASS	0
14T_PK_5380.las	0	PASS	PASS	PASS	PASS	0
14T_PK_5381.las	0	PASS	PASS	PASS	PASS	0
14T_PK_5382.las	0	PASS	PASS	PASS	PASS	0
14T_PK_5383.las	0	PASS	PASS	PASS	PASS	0
14T_PK_5384.las	0	PASS	PASS	PASS	PASS	0
14T_PK_5385.las	0	PASS	PASS	PASS	PASS	0
14T_PK_5386.las	0	PASS	PASS	PASS	PASS	0
14T_PK_5387.las	0	PASS	PASS	PASS	PASS	0
14T_PK_5388.las	0	PASS	PASS	PASS	PASS	0
14T_PK_5389.las	0	PASS	PASS	PASS	PASS	0
14T_PK_5390.las	0	PASS	PASS	PASS	PASS	0
14T_PK_5391.las	0	PASS	PASS	PASS	PASS	0
14T_PK_5392.las	0	PASS	PASS	PASS	PASS	0
14T_PK_5393.las	0	PASS	PASS	PASS	PASS	0
14T_PK_5394.las	0	PASS	PASS	PASS	PASS	0
14T_PK_5395.las	0	PASS	PASS	PASS	PASS	0
14T_PK_5396.las	0	PASS	PASS	PASS	PASS	0
14T_PK_5397.las	0	PASS	PASS	PASS	PASS	0
14T_PK_5398.las	0	PASS	PASS	PASS	PASS	0
14T_PK_5399.las	0	PASS	PASS	PASS	PASS	0
14T_PK_5468.las	0	PASS	PASS	PASS	PASS	0
14T_PK_5469.las	0	PASS	PASS	PASS	PASS	0
14T_PK_5470.las	0	PASS	PASS	PASS	PASS	0
14T_PK_5471.las	0	PASS	PASS	PASS	PASS	0
14T_PK_5472.las	0	PASS	PASS	PASS	PASS	0
14T_PK_5473.las	0	PASS	PASS	PASS	PASS	0
14T_PK_5474.las	0	PASS	PASS	PASS	PASS	0
14T_PK_5475.las	0	PASS	PASS	PASS	PASS	0
14T_PK_5476.las	0	PASS	PASS	PASS	PASS	0
14T_PK_5477.las	0	PASS	PASS	PASS	PASS	0
14T_PK_5478.las	0	PASS	PASS	PASS	PASS	0
14T_PK_5479.las	0	PASS	PASS	PASS	PASS	0
14T_PK_5480.las	0	PASS	PASS	PASS	PASS	0
14T_PK_5481.las	0	PASS	PASS	PASS	PASS	0
14T_PK_5482.las	0	PASS	PASS	PASS	PASS	0
14T_PK_5483.las	0	PASS	PASS	PASS	PASS	0
14T_PK_5484.las	0	PASS	PASS	PASS	PASS	0
14T_PK_5485.las	0	PASS	PASS	PASS	PASS	0
14T_PK_5486.las	0	PASS	PASS	PASS	PASS	0
14T_PK_5487.las	0	PASS	PASS	PASS	PASS	0

DPH-1.2 Report on ASPRS LAS File Format (Tiled Data) - File Integrity - continued

File	Number of Points Outside Extent	Offset To Point Data	Offset To EVLR	Number Of Points	Number of Points by Return	Number of Duplicate Points
14T_PK_5488.las	0	PASS	PASS	PASS	PASS	0
14T_PK_5489.las	0	PASS	PASS	PASS	PASS	0
14T_PK_5490.las	0	PASS	PASS	PASS	PASS	0
14T_PK_5491.las	0	PASS	PASS	PASS	PASS	0
14T_PK_5492.las	0	PASS	PASS	PASS	PASS	0
14T_PK_5493.las	0	PASS	PASS	PASS	PASS	0
14T_PK_5494.las	0	PASS	PASS	PASS	PASS	0
14T_PK_5495.las	0	PASS	PASS	PASS	PASS	0
14T_PK_5496.las	0	PASS	PASS	PASS	PASS	0
14T_PK_5497.las	0	PASS	PASS	PASS	PASS	0
14T_PK_5498.las	0	PASS	PASS	PASS	PASS	0
14T_PK_5499.las	0	PASS	PASS	PASS	PASS	0
14T_PK_5568.las	0	PASS	PASS	PASS	PASS	0
14T_PK_5569.las	0	PASS	PASS	PASS	PASS	0
14T_PK_5570.las	0	PASS	PASS	PASS	PASS	0
14T_PK_5571.las	0	PASS	PASS	PASS	PASS	0
14T_PK_5572.las	0	PASS	PASS	PASS	PASS	0
14T_PK_5573.las	0	PASS	PASS	PASS	PASS	0
14T_PK_5574.las	0	PASS	PASS	PASS	PASS	0
14T_PK_5575.las	0	PASS	PASS	PASS	PASS	0
14T_PK_5576.las	0	PASS	PASS	PASS	PASS	0
14T_PK_5577.las	0	PASS	PASS	PASS	PASS	0
14T_PK_5578.las	0	PASS	PASS	PASS	PASS	0
14T_PK_5579.las	0	PASS	PASS	PASS	PASS	0
14T_PK_5580.las	0	PASS	PASS	PASS	PASS	0
14T_PK_5581.las	0	PASS	PASS	PASS	PASS	0
14T_PK_5582.las	0	PASS	PASS	PASS	PASS	0
14T_PK_5583.las	0	PASS	PASS	PASS	PASS	0
14T_PK_5584.las	0	PASS	PASS	PASS	PASS	0
14T_PK_5585.las	0	PASS	PASS	PASS	PASS	0
14T_PK_5586.las	0	PASS	PASS	PASS	PASS	0
14T_PK_5587.las	0	PASS	PASS	PASS	PASS	0
14T_PK_5588.las	0	PASS	PASS	PASS	PASS	0
14T_PK_5589.las	0	PASS	PASS	PASS	PASS	0
14T_PK_5590.las	0	PASS	PASS	PASS	PASS	0
14T_PK_5591.las	0	PASS	PASS	PASS	PASS	0
14T_PK_5592.las	0	PASS	PASS	PASS	PASS	0
14T_PK_5593.las	0	PASS	PASS	PASS	PASS	0
14T_PK_5594.las	0	PASS	PASS	PASS	PASS	0
14T_PK_5595.las	0	PASS	PASS	PASS	PASS	0
14T_PK_5596.las	0	PASS	PASS	PASS	PASS	0
14T_PK_5597.las	0	PASS	PASS	PASS	PASS	0
14T_PK_5598.las	0	PASS	PASS	PASS	PASS	0
14T_PK_5599.las	0	PASS	PASS	PASS	PASS	0
14T_PK_5668.las	0	PASS	PASS	PASS	PASS	0
14T_PK_5669.las	0	PASS	PASS	PASS	PASS	0
14T_PK_5670.las	0	PASS	PASS	PASS	PASS	0
14T_PK_5671.las	0	PASS	PASS	PASS	PASS	0
14T_PK_5672.las	0	PASS	PASS	PASS	PASS	0

DPH-1.2 Report on ASPRS LAS File Format (Tiled Data) - File Integrity - continued

File	Number of Points Outside Extent	Offset To Point Data	Offset To EVLR	Number Of Points	Number of Points by Return	Number of Duplicate Points
14T_PK_5673.las	0	PASS	PASS	PASS	PASS	0
14T_PK_5674.las	0	PASS	PASS	PASS	PASS	0
14T_PK_5675.las	0	PASS	PASS	PASS	PASS	0
14T_PK_5676.las	0	PASS	PASS	PASS	PASS	0
14T_PK_5677.las	0	PASS	PASS	PASS	PASS	0
14T_PK_5678.las	0	PASS	PASS	PASS	PASS	0
14T_PK_5679.las	0	PASS	PASS	PASS	PASS	0
14T_PK_5680.las	0	PASS	PASS	PASS	PASS	0
14T_PK_5681.las	0	PASS	PASS	PASS	PASS	0
14T_PK_5682.las	0	PASS	PASS	PASS	PASS	0
14T_PK_5683.las	0	PASS	PASS	PASS	PASS	0
14T_PK_5684.las	0	PASS	PASS	PASS	PASS	0
14T_PK_5685.las	0	PASS	PASS	PASS	PASS	0
14T_PK_5686.las	0	PASS	PASS	PASS	PASS	0
14T_PK_5687.las	0	PASS	PASS	PASS	PASS	0
14T_PK_5688.las	0	PASS	PASS	PASS	PASS	0
14T_PK_5689.las	0	PASS	PASS	PASS	PASS	0
14T_PK_5690.las	0	PASS	PASS	PASS	PASS	0
14T_PK_5691.las	0	PASS	PASS	PASS	PASS	0
14T_PK_5692.las	0	PASS	PASS	PASS	PASS	0
14T_PK_5693.las	0	PASS	PASS	PASS	PASS	0
14T_PK_5694.las	0	PASS	PASS	PASS	PASS	0
14T_PK_5695.las	0	PASS	PASS	PASS	PASS	0
14T_PK_5696.las	0	PASS	PASS	PASS	PASS	0
14T_PK_5697.las	0	PASS	PASS	PASS	PASS	0
14T_PK_5698.las	0	PASS	PASS	PASS	PASS	0
14T_PK_5699.las	0	PASS	PASS	PASS	PASS	0
14T_PK_5768.las	0	PASS	PASS	PASS	PASS	0
14T_PK_5769.las	0	PASS	PASS	PASS	PASS	0
14T_PK_5770.las	0	PASS	PASS	PASS	PASS	0
14T_PK_5771.las	0	PASS	PASS	PASS	PASS	0
14T_PK_5772.las	0	PASS	PASS	PASS	PASS	0
14T_PK_5773.las	0	PASS	PASS	PASS	PASS	0
14T_PK_5774.las	0	PASS	PASS	PASS	PASS	0
14T_PK_5775.las	0	PASS	PASS	PASS	PASS	0
14T_PK_5776.las	0	PASS	PASS	PASS	PASS	0
14T_PK_5777.las	0	PASS	PASS	PASS	PASS	0
14T_PK_5778.las	0	PASS	PASS	PASS	PASS	0
14T_PK_5779.las	0	PASS	PASS	PASS	PASS	0
14T_PK_5780.las	0	PASS	PASS	PASS	PASS	0
14T_PK_5781.las	0	PASS	PASS	PASS	PASS	0
14T_PK_5782.las	0	PASS	PASS	PASS	PASS	0
14T_PK_5783.las	0	PASS	PASS	PASS	PASS	0
14T_PK_5784.las	0	PASS	PASS	PASS	PASS	0
14T_PK_5785.las	0	PASS	PASS	PASS	PASS	0
14T_PK_5786.las	0	PASS	PASS	PASS	PASS	0
14T_PK_5787.las	0	PASS	PASS	PASS	PASS	0
14T_PK_5788.las	0	PASS	PASS	PASS	PASS	0
14T_PK_5789.las	0	PASS	PASS	PASS	PASS	0

DPH-1.2 Report on ASPRS LAS File Format (Tiled Data) - File Integrity - continued

File	Number of Points Outside Extent	Offset To Point Data	Offset To EVLR	Number Of Points	Number of Points by Return	Number of Duplicate Points
14T_PK_5790.las	0	PASS	PASS	PASS	PASS	0
14T_PK_5791.las	0	PASS	PASS	PASS	PASS	0
14T_PK_5792.las	0	PASS	PASS	PASS	PASS	0
14T_PK_5793.las	0	PASS	PASS	PASS	PASS	0
14T_PK_5794.las	0	PASS	PASS	PASS	PASS	0
14T_PK_5795.las	0	PASS	PASS	PASS	PASS	0
14T_PK_5796.las	0	PASS	PASS	PASS	PASS	0
14T_PK_5797.las	0	PASS	PASS	PASS	PASS	0
14T_PK_5798.las	0	PASS	PASS	PASS	PASS	0
14T_PK_5799.las	0	PASS	PASS	PASS	PASS	0
14T_PK_5868.las	0	PASS	PASS	PASS	PASS	0
14T_PK_5869.las	0	PASS	PASS	PASS	PASS	0
14T_PK_5870.las	0	PASS	PASS	PASS	PASS	0
14T_PK_5871.las	0	PASS	PASS	PASS	PASS	0
14T_PK_5872.las	0	PASS	PASS	PASS	PASS	0
14T_PK_5873.las	0	PASS	PASS	PASS	PASS	0
14T_PK_5874.las	0	PASS	PASS	PASS	PASS	0
14T_PK_5875.las	0	PASS	PASS	PASS	PASS	0
14T_PK_5876.las	0	PASS	PASS	PASS	PASS	0
14T_PK_5877.las	0	PASS	PASS	PASS	PASS	0
14T_PK_5878.las	0	PASS	PASS	PASS	PASS	0
14T_PK_5879.las	0	PASS	PASS	PASS	PASS	0
14T_PK_5880.las	0	PASS	PASS	PASS	PASS	0
14T_PK_5881.las	0	PASS	PASS	PASS	PASS	0
14T_PK_5882.las	0	PASS	PASS	PASS	PASS	0
14T_PK_5883.las	0	PASS	PASS	PASS	PASS	0
14T_PK_5884.las	0	PASS	PASS	PASS	PASS	0
14T_PK_5885.las	0	PASS	PASS	PASS	PASS	0
14T_PK_5886.las	0	PASS	PASS	PASS	PASS	0
14T_PK_5887.las	0	PASS	PASS	PASS	PASS	0
14T_PK_5888.las	0	PASS	PASS	PASS	PASS	0
14T_PK_5889.las	0	PASS	PASS	PASS	PASS	0
14T_PK_5890.las	0	PASS	PASS	PASS	PASS	0
14T_PK_5891.las	0	PASS	PASS	PASS	PASS	0
14T_PK_5892.las	0	PASS	PASS	PASS	PASS	0
14T_PK_5893.las	0	PASS	PASS	PASS	PASS	0
14T_PK_5894.las	0	PASS	PASS	PASS	PASS	0
14T_PK_5895.las	0	PASS	PASS	PASS	PASS	0
14T_PK_5896.las	0	PASS	PASS	PASS	PASS	0
14T_PK_5897.las	0	PASS	PASS	PASS	PASS	0
14T_PK_5898.las	0	PASS	PASS	PASS	PASS	0
14T_PK_5899.las	0	PASS	PASS	PASS	PASS	0
14T_PK_5968.las	0	PASS	PASS	PASS	PASS	0
14T_PK_5969.las	0	PASS	PASS	PASS	PASS	0
14T_PK_5970.las	0	PASS	PASS	PASS	PASS	0
14T_PK_5971.las	0	PASS	PASS	PASS	PASS	0
14T_PK_5972.las	0	PASS	PASS	PASS	PASS	0
14T_PK_5973.las	0	PASS	PASS	PASS	PASS	0
14T_PK_5974.las	0	PASS	PASS	PASS	PASS	0

DPH-1.2 Report on ASPRS LAS File Format (Tiled Data) - File Integrity - continued

File	Number of Points Outside Extent	Offset To Point Data	Offset To EVLR	Number Of Points	Number of Points by Return	Number of Duplicate Points
14T_PK_5975.las	0	PASS	PASS	PASS	PASS	0
14T_PK_5976.las	0	PASS	PASS	PASS	PASS	0
14T_PK_5977.las	0	PASS	PASS	PASS	PASS	0
14T_PK_5978.las	0	PASS	PASS	PASS	PASS	0
14T_PK_5979.las	0	PASS	PASS	PASS	PASS	0
14T_PK_5980.las	0	PASS	PASS	PASS	PASS	0
14T_PK_5981.las	0	PASS	PASS	PASS	PASS	0
14T_PK_5982.las	0	PASS	PASS	PASS	PASS	0
14T_PK_5983.las	0	PASS	PASS	PASS	PASS	0
14T_PK_5984.las	0	PASS	PASS	PASS	PASS	0
14T_PK_5985.las	0	PASS	PASS	PASS	PASS	0
14T_PK_5986.las	0	PASS	PASS	PASS	PASS	0
14T_PK_5987.las	0	PASS	PASS	PASS	PASS	0
14T_PK_5988.las	0	PASS	PASS	PASS	PASS	0
14T_PK_5989.las	0	PASS	PASS	PASS	PASS	0
14T_PK_5990.las	0	PASS	PASS	PASS	PASS	0
14T_PK_5991.las	0	PASS	PASS	PASS	PASS	0
14T_PK_5992.las	0	PASS	PASS	PASS	PASS	0
14T_PK_5993.las	0	PASS	PASS	PASS	PASS	0
14T_PK_5994.las	0	PASS	PASS	PASS	PASS	0
14T_PK_5995.las	0	PASS	PASS	PASS	PASS	0
14T_PK_5996.las	0	PASS	PASS	PASS	PASS	0
14T_PK_5997.las	0	PASS	PASS	PASS	PASS	0
14T_PK_5998.las	0	PASS	PASS	PASS	PASS	0
14T_PK_5999.las	0	PASS	PASS	PASS	PASS	0
14T_PK_6068.las	0	PASS	PASS	PASS	PASS	0
14T_PK_6069.las	0	PASS	PASS	PASS	PASS	0
14T_PK_6070.las	0	PASS	PASS	PASS	PASS	0
14T_PK_6071.las	0	PASS	PASS	PASS	PASS	0
14T_PK_6072.las	0	PASS	PASS	PASS	PASS	0
14T_PK_6073.las	0	PASS	PASS	PASS	PASS	0
14T_PK_6074.las	0	PASS	PASS	PASS	PASS	0
14T_PK_6075.las	0	PASS	PASS	PASS	PASS	0
14T_PK_6076.las	0	PASS	PASS	PASS	PASS	0
14T_PK_6077.las	0	PASS	PASS	PASS	PASS	0
14T_PK_6078.las	0	PASS	PASS	PASS	PASS	0
14T_PK_6079.las	0	PASS	PASS	PASS	PASS	0
14T_PK_6080.las	0	PASS	PASS	PASS	PASS	0
14T_PK_6081.las	0	PASS	PASS	PASS	PASS	0
14T_PK_6082.las	0	PASS	PASS	PASS	PASS	0
14T_PK_6083.las	0	PASS	PASS	PASS	PASS	0
14T_PK_6084.las	0	PASS	PASS	PASS	PASS	0
14T_PK_6085.las	0	PASS	PASS	PASS	PASS	0
14T_PK_6086.las	0	PASS	PASS	PASS	PASS	0
14T_PK_6087.las	0	PASS	PASS	PASS	PASS	0
14T_PK_6088.las	0	PASS	PASS	PASS	PASS	0
14T_PK_6089.las	0	PASS	PASS	PASS	PASS	0
14T_PK_6090.las	0	PASS	PASS	PASS	PASS	0
14T_PK_6091.las	0	PASS	PASS	PASS	PASS	0

DPH-1.2 Report on ASPRS LAS File Format (Tiled Data) - File Integrity - continued

File	Number of Points Outside Extent	Offset To Point Data	Offset To EVLR	Number Of Points	Number of Points by Return	Number of Duplicate Points
14T_PK_6092.las	0	PASS	PASS	PASS	PASS	0
14T_PK_6093.las	0	PASS	PASS	PASS	PASS	0
14T_PK_6094.las	0	PASS	PASS	PASS	PASS	0
14T_PK_6095.las	0	PASS	PASS	PASS	PASS	0
14T_PK_6096.las	0	PASS	PASS	PASS	PASS	0
14T_PK_6097.las	0	PASS	PASS	PASS	PASS	0
14T_PK_6098.las	0	PASS	PASS	PASS	PASS	0
14T_PK_6099.las	0	PASS	PASS	PASS	PASS	0
14T_PK_6168.las	0	PASS	PASS	PASS	PASS	0
14T_PK_6169.las	0	PASS	PASS	PASS	PASS	0
14T_PK_6170.las	0	PASS	PASS	PASS	PASS	0
14T_PK_6171.las	0	PASS	PASS	PASS	PASS	0
14T_PK_6172.las	0	PASS	PASS	PASS	PASS	0
14T_PK_6173.las	0	PASS	PASS	PASS	PASS	0
14T_PK_6174.las	0	PASS	PASS	PASS	PASS	0
14T_PK_6175.las	0	PASS	PASS	PASS	PASS	0
14T_PK_6176.las	0	PASS	PASS	PASS	PASS	0
14T_PK_6177.las	0	PASS	PASS	PASS	PASS	0
14T_PK_6178.las	0	PASS	PASS	PASS	PASS	0
14T_PK_6179.las	0	PASS	PASS	PASS	PASS	0
14T_PK_6180.las	0	PASS	PASS	PASS	PASS	0
14T_PK_6181.las	0	PASS	PASS	PASS	PASS	0
14T_PK_6182.las	0	PASS	PASS	PASS	PASS	0
14T_PK_6183.las	0	PASS	PASS	PASS	PASS	0
14T_PK_6184.las	0	PASS	PASS	PASS	PASS	0
14T_PK_6185.las	0	PASS	PASS	PASS	PASS	0
14T_PK_6186.las	0	PASS	PASS	PASS	PASS	0
14T_PK_6187.las	0	PASS	PASS	PASS	PASS	0
14T_PK_6188.las	0	PASS	PASS	PASS	PASS	0
14T_PK_6189.las	0	PASS	PASS	PASS	PASS	0
14T_PK_6190.las	0	PASS	PASS	PASS	PASS	0
14T_PK_6191.las	0	PASS	PASS	PASS	PASS	0
14T_PK_6192.las	0	PASS	PASS	PASS	PASS	0
14T_PK_6193.las	0	PASS	PASS	PASS	PASS	0
14T_PK_6194.las	0	PASS	PASS	PASS	PASS	0
14T_PK_6195.las	0	PASS	PASS	PASS	PASS	0
14T_PK_6196.las	0	PASS	PASS	PASS	PASS	0
14T_PK_6197.las	0	PASS	PASS	PASS	PASS	0
14T_PK_6198.las	0	PASS	PASS	PASS	PASS	0
14T_PK_6199.las	0	PASS	PASS	PASS	PASS	0
14T_PK_6268.las	0	PASS	PASS	PASS	PASS	0
14T_PK_6269.las	0	PASS	PASS	PASS	PASS	0
14T_PK_6270.las	0	PASS	PASS	PASS	PASS	0
14T_PK_6271.las	0	PASS	PASS	PASS	PASS	0
14T_PK_6272.las	0	PASS	PASS	PASS	PASS	0
14T_PK_6273.las	0	PASS	PASS	PASS	PASS	0
14T_PK_6274.las	0	PASS	PASS	PASS	PASS	0
14T_PK_6275.las	0	PASS	PASS	PASS	PASS	0
14T_PK_6276.las	0	PASS	PASS	PASS	PASS	0

DPH-1.2 Report on ASPRS LAS File Format (Tiled Data) - File Integrity - continued

File	Number of Points Outside Extent	Offset To Point Data	Offset To EVLR	Number Of Points	Number of Points by Return	Number of Duplicate Points
14T_PK_6277.las	0	PASS	PASS	PASS	PASS	0
14T_PK_6278.las	0	PASS	PASS	PASS	PASS	0
14T_PK_6279.las	0	PASS	PASS	PASS	PASS	0
14T_PK_6280.las	0	PASS	PASS	PASS	PASS	0
14T_PK_6281.las	0	PASS	PASS	PASS	PASS	0
14T_PK_6282.las	0	PASS	PASS	PASS	PASS	0
14T_PK_6283.las	0	PASS	PASS	PASS	PASS	0
14T_PK_6284.las	0	PASS	PASS	PASS	PASS	0
14T_PK_6285.las	0	PASS	PASS	PASS	PASS	0
14T_PK_6286.las	0	PASS	PASS	PASS	PASS	0
14T_PK_6287.las	0	PASS	PASS	PASS	PASS	0
14T_PK_6288.las	0	PASS	PASS	PASS	PASS	0
14T_PK_6289.las	0	PASS	PASS	PASS	PASS	0
14T_PK_6290.las	0	PASS	PASS	PASS	PASS	0
14T_PK_6291.las	0	PASS	PASS	PASS	PASS	0
14T_PK_6292.las	0	PASS	PASS	PASS	PASS	0
14T_PK_6293.las	0	PASS	PASS	PASS	PASS	0
14T_PK_6294.las	0	PASS	PASS	PASS	PASS	0
14T_PK_6295.las	0	PASS	PASS	PASS	PASS	0
14T_PK_6296.las	0	PASS	PASS	PASS	PASS	0
14T_PK_6297.las	0	PASS	PASS	PASS	PASS	0
14T_PK_6298.las	0	PASS	PASS	PASS	PASS	0
14T_PK_6299.las	0	PASS	PASS	PASS	PASS	0
14T_PK_6368.las	0	PASS	PASS	PASS	PASS	0
14T_PK_6369.las	0	PASS	PASS	PASS	PASS	0
14T_PK_6370.las	0	PASS	PASS	PASS	PASS	0
14T_PK_6371.las	0	PASS	PASS	PASS	PASS	0
14T_PK_6372.las	0	PASS	PASS	PASS	PASS	0
14T_PK_6373.las	0	PASS	PASS	PASS	PASS	0
14T_PK_6374.las	0	PASS	PASS	PASS	PASS	0
14T_PK_6375.las	0	PASS	PASS	PASS	PASS	0
14T_PK_6376.las	0	PASS	PASS	PASS	PASS	0
14T_PK_6377.las	0	PASS	PASS	PASS	PASS	0
14T_PK_6378.las	0	PASS	PASS	PASS	PASS	0
14T_PK_6379.las	0	PASS	PASS	PASS	PASS	0
14T_PK_6380.las	0	PASS	PASS	PASS	PASS	0
14T_PK_6381.las	0	PASS	PASS	PASS	PASS	0
14T_PK_6382.las	0	PASS	PASS	PASS	PASS	0
14T_PK_6383.las	0	PASS	PASS	PASS	PASS	0
14T_PK_6384.las	0	PASS	PASS	PASS	PASS	0
14T_PK_6385.las	0	PASS	PASS	PASS	PASS	0
14T_PK_6386.las	0	PASS	PASS	PASS	PASS	0
14T_PK_6387.las	0	PASS	PASS	PASS	PASS	0
14T_PK_6388.las	0	PASS	PASS	PASS	PASS	0
14T_PK_6389.las	0	PASS	PASS	PASS	PASS	0
14T_PK_6390.las	0	PASS	PASS	PASS	PASS	0
14T_PK_6391.las	0	PASS	PASS	PASS	PASS	0
14T_PK_6392.las	0	PASS	PASS	PASS	PASS	0
14T_PK_6393.las	0	PASS	PASS	PASS	PASS	0

DPH-1.2 Report on ASPRS LAS File Format (Tiled Data) - File Integrity - continued

File	Number of Points Outside Extent	Offset To Point Data	Offset To EVLR	Number Of Points	Number of Points by Return	Number of Duplicate Points
14T_PK_6394.las	0	PASS	PASS	PASS	PASS	0
14T_PK_6395.las	0	PASS	PASS	PASS	PASS	0
14T_PK_6396.las	0	PASS	PASS	PASS	PASS	0
14T_PK_6397.las	0	PASS	PASS	PASS	PASS	0
14T_PK_6398.las	0	PASS	PASS	PASS	PASS	0
14T_PK_6399.las	0	PASS	PASS	PASS	PASS	0
14T_PK_6468.las	0	PASS	PASS	PASS	PASS	0
14T_PK_6469.las	0	PASS	PASS	PASS	PASS	0
14T_PK_6470.las	0	PASS	PASS	PASS	PASS	0
14T_PK_6471.las	0	PASS	PASS	PASS	PASS	0
14T_PK_6472.las	0	PASS	PASS	PASS	PASS	0
14T_PK_6473.las	0	PASS	PASS	PASS	PASS	0
14T_PK_6474.las	0	PASS	PASS	PASS	PASS	0
14T_PK_6475.las	0	PASS	PASS	PASS	PASS	0
14T_PK_6476.las	0	PASS	PASS	PASS	PASS	0
14T_PK_6477.las	0	PASS	PASS	PASS	PASS	0
14T_PK_6478.las	0	PASS	PASS	PASS	PASS	0
14T_PK_6479.las	0	PASS	PASS	PASS	PASS	0
14T_PK_6480.las	0	PASS	PASS	PASS	PASS	0
14T_PK_6481.las	0	PASS	PASS	PASS	PASS	0
14T_PK_6482.las	0	PASS	PASS	PASS	PASS	0
14T_PK_6483.las	0	PASS	PASS	PASS	PASS	0
14T_PK_6484.las	0	PASS	PASS	PASS	PASS	0
14T_PK_6485.las	0	PASS	PASS	PASS	PASS	0
14T_PK_6486.las	0	PASS	PASS	PASS	PASS	0
14T_PK_6487.las	0	PASS	PASS	PASS	PASS	0
14T_PK_6488.las	0	PASS	PASS	PASS	PASS	0
14T_PK_6489.las	0	PASS	PASS	PASS	PASS	0
14T_PK_6490.las	0	PASS	PASS	PASS	PASS	0
14T_PK_6491.las	0	PASS	PASS	PASS	PASS	0
14T_PK_6492.las	0	PASS	PASS	PASS	PASS	0
14T_PK_6493.las	0	PASS	PASS	PASS	PASS	0
14T_PK_6494.las	0	PASS	PASS	PASS	PASS	0
14T_PK_6495.las	0	PASS	PASS	PASS	PASS	0
14T_PK_6496.las	0	PASS	PASS	PASS	PASS	0
14T_PK_6497.las	0	PASS	PASS	PASS	PASS	0
14T_PK_6498.las	0	PASS	PASS	PASS	PASS	0
14T_PK_6499.las	0	PASS	PASS	PASS	PASS	0
14T_PK_6568.las	0	PASS	PASS	PASS	PASS	0
14T_PK_6569.las	0	PASS	PASS	PASS	PASS	0
14T_PK_6570.las	0	PASS	PASS	PASS	PASS	0
14T_PK_6571.las	0	PASS	PASS	PASS	PASS	0
14T_PK_6572.las	0	PASS	PASS	PASS	PASS	0
14T_PK_6573.las	0	PASS	PASS	PASS	PASS	0
14T_PK_6574.las	0	PASS	PASS	PASS	PASS	0
14T_PK_6575.las	0	PASS	PASS	PASS	PASS	0
14T_PK_6576.las	0	PASS	PASS	PASS	PASS	0
14T_PK_6577.las	0	PASS	PASS	PASS	PASS	0
14T_PK_6578.las	0	PASS	PASS	PASS	PASS	0

DPH-1.2 Report on ASPRS LAS File Format (Tiled Data) - File Integrity - continued

File	Number of Points Outside Extent	Offset To Point Data	Offset To EVLR	Number Of Points	Number of Points by Return	Number of Duplicate Points
14T_PK_6579.las	0	PASS	PASS	PASS	PASS	0
14T_PK_6580.las	0	PASS	PASS	PASS	PASS	0
14T_PK_6581.las	0	PASS	PASS	PASS	PASS	0
14T_PK_6582.las	0	PASS	PASS	PASS	PASS	0
14T_PK_6583.las	0	PASS	PASS	PASS	PASS	0
14T_PK_6584.las	0	PASS	PASS	PASS	PASS	0
14T_PK_6585.las	0	PASS	PASS	PASS	PASS	0
14T_PK_6586.las	0	PASS	PASS	PASS	PASS	0
14T_PK_6587.las	0	PASS	PASS	PASS	PASS	0
14T_PK_6588.las	0	PASS	PASS	PASS	PASS	0
14T_PK_6589.las	0	PASS	PASS	PASS	PASS	0
14T_PK_6590.las	0	PASS	PASS	PASS	PASS	0
14T_PK_6591.las	0	PASS	PASS	PASS	PASS	0
14T_PK_6592.las	0	PASS	PASS	PASS	PASS	0
14T_PK_6593.las	0	PASS	PASS	PASS	PASS	0
14T_PK_6594.las	0	PASS	PASS	PASS	PASS	0
14T_PK_6595.las	0	PASS	PASS	PASS	PASS	0
14T_PK_6596.las	0	PASS	PASS	PASS	PASS	0
14T_PK_6597.las	0	PASS	PASS	PASS	PASS	0
14T_PK_6598.las	0	PASS	PASS	PASS	PASS	0
14T_PK_6599.las	0	PASS	PASS	PASS	PASS	0
14T_PK_6668.las	0	PASS	PASS	PASS	PASS	0
14T_PK_6669.las	0	PASS	PASS	PASS	PASS	0
14T_PK_6670.las	0	PASS	PASS	PASS	PASS	0
14T_PK_6671.las	0	PASS	PASS	PASS	PASS	0
14T_PK_6672.las	0	PASS	PASS	PASS	PASS	0
14T_PK_6673.las	0	PASS	PASS	PASS	PASS	0
14T_PK_6674.las	0	PASS	PASS	PASS	PASS	0
14T_PK_6675.las	0	PASS	PASS	PASS	PASS	0
14T_PK_6676.las	0	PASS	PASS	PASS	PASS	0
14T_PK_6677.las	0	PASS	PASS	PASS	PASS	0
14T_PK_6678.las	0	PASS	PASS	PASS	PASS	0
14T_PK_6679.las	0	PASS	PASS	PASS	PASS	0
14T_PK_6680.las	0	PASS	PASS	PASS	PASS	0
14T_PK_6681.las	0	PASS	PASS	PASS	PASS	0
14T_PK_6682.las	0	PASS	PASS	PASS	PASS	0
14T_PK_6683.las	0	PASS	PASS	PASS	PASS	0
14T_PK_6684.las	0	PASS	PASS	PASS	PASS	0
14T_PK_6685.las	0	PASS	PASS	PASS	PASS	0
14T_PK_6686.las	0	PASS	PASS	PASS	PASS	0
14T_PK_6687.las	0	PASS	PASS	PASS	PASS	0
14T_PK_6688.las	0	PASS	PASS	PASS	PASS	0
14T_PK_6689.las	0	PASS	PASS	PASS	PASS	0
14T_PK_6690.las	0	PASS	PASS	PASS	PASS	0
14T_PK_6691.las	0	PASS	PASS	PASS	PASS	0
14T_PK_6692.las	0	PASS	PASS	PASS	PASS	0
14T_PK_6693.las	0	PASS	PASS	PASS	PASS	0
14T_PK_6694.las	0	PASS	PASS	PASS	PASS	0
14T_PK_6695.las	0	PASS	PASS	PASS	PASS	0

DPH-1.2 Report on ASPRS LAS File Format (Tiled Data) - File Integrity - continued

File	Number of Points Outside Extent	Offset To Point Data	Offset To EVLR	Number Of Points	Number of Points by Return	Number of Duplicate Points
14T_PK_6696.las	0	PASS	PASS	PASS	PASS	0
14T_PK_6697.las	0	PASS	PASS	PASS	PASS	0
14T_PK_6698.las	0	PASS	PASS	PASS	PASS	0
14T_PK_6699.las	0	PASS	PASS	PASS	PASS	0
14T_PK_6768.las	0	PASS	PASS	PASS	PASS	0
14T_PK_6769.las	0	PASS	PASS	PASS	PASS	0
14T_PK_6770.las	0	PASS	PASS	PASS	PASS	0
14T_PK_6771.las	0	PASS	PASS	PASS	PASS	0
14T_PK_6772.las	0	PASS	PASS	PASS	PASS	0
14T_PK_6773.las	0	PASS	PASS	PASS	PASS	0
14T_PK_6774.las	0	PASS	PASS	PASS	PASS	0
14T_PK_6775.las	0	PASS	PASS	PASS	PASS	0
14T_PK_6776.las	0	PASS	PASS	PASS	PASS	0
14T_PK_6777.las	0	PASS	PASS	PASS	PASS	0
14T_PK_6778.las	0	PASS	PASS	PASS	PASS	0
14T_PK_6779.las	0	PASS	PASS	PASS	PASS	0
14T_PK_6780.las	0	PASS	PASS	PASS	PASS	0
14T_PK_6781.las	0	PASS	PASS	PASS	PASS	0
14T_PK_6782.las	0	PASS	PASS	PASS	PASS	0
14T_PK_6783.las	0	PASS	PASS	PASS	PASS	0
14T_PK_6784.las	0	PASS	PASS	PASS	PASS	0
14T_PK_6785.las	0	PASS	PASS	PASS	PASS	0
14T_PK_6786.las	0	PASS	PASS	PASS	PASS	0
14T_PK_6787.las	0	PASS	PASS	PASS	PASS	0
14T_PK_6788.las	0	PASS	PASS	PASS	PASS	0
14T_PK_6789.las	0	PASS	PASS	PASS	PASS	0
14T_PK_6790.las	0	PASS	PASS	PASS	PASS	0
14T_PK_6791.las	0	PASS	PASS	PASS	PASS	0
14T_PK_6792.las	0	PASS	PASS	PASS	PASS	0
14T_PK_6793.las	0	PASS	PASS	PASS	PASS	0
14T_PK_6794.las	0	PASS	PASS	PASS	PASS	0
14T_PK_6795.las	0	PASS	PASS	PASS	PASS	0
14T_PK_6796.las	0	PASS	PASS	PASS	PASS	0
14T_PK_6797.las	0	PASS	PASS	PASS	PASS	0
14T_PK_6798.las	0	PASS	PASS	PASS	PASS	0
14T_PK_6799.las	0	PASS	PASS	PASS	PASS	0
14T_PK_6868.las	0	PASS	PASS	PASS	PASS	0
14T_PK_6869.las	0	PASS	PASS	PASS	PASS	0
14T_PK_6870.las	0	PASS	PASS	PASS	PASS	0
14T_PK_6871.las	0	PASS	PASS	PASS	PASS	0
14T_PK_6872.las	0	PASS	PASS	PASS	PASS	0
14T_PK_6873.las	0	PASS	PASS	PASS	PASS	0
14T_PK_6874.las	0	PASS	PASS	PASS	PASS	0
14T_PK_6875.las	0	PASS	PASS	PASS	PASS	0
14T_PK_6876.las	0	PASS	PASS	PASS	PASS	0
14T_PK_6877.las	0	PASS	PASS	PASS	PASS	0
14T_PK_6878.las	0	PASS	PASS	PASS	PASS	0
14T_PK_6879.las	0	PASS	PASS	PASS	PASS	0
14T_PK_6880.las	0	PASS	PASS	PASS	PASS	0

DPH-1.2 Report on ASPRS LAS File Format (Tiled Data) - File Integrity - continued

File	Number of Points Outside Extent	Offset To Point Data	Offset To EVLR	Number Of Points	Number of Points by Return	Number of Duplicate Points
14T_PK_6881.las	0	PASS	PASS	PASS	PASS	0
14T_PK_6882.las	0	PASS	PASS	PASS	PASS	0
14T_PK_6883.las	0	PASS	PASS	PASS	PASS	0
14T_PK_6884.las	0	PASS	PASS	PASS	PASS	0
14T_PK_6885.las	0	PASS	PASS	PASS	PASS	0
14T_PK_6886.las	0	PASS	PASS	PASS	PASS	0
14T_PK_6887.las	0	PASS	PASS	PASS	PASS	0
14T_PK_6888.las	0	PASS	PASS	PASS	PASS	0
14T_PK_6889.las	0	PASS	PASS	PASS	PASS	0
14T_PK_6890.las	0	PASS	PASS	PASS	PASS	0
14T_PK_6891.las	0	PASS	PASS	PASS	PASS	0
14T_PK_6892.las	0	PASS	PASS	PASS	PASS	0
14T_PK_6893.las	0	PASS	PASS	PASS	PASS	0
14T_PK_6894.las	0	PASS	PASS	PASS	PASS	0
14T_PK_6895.las	0	PASS	PASS	PASS	PASS	0
14T_PK_6896.las	0	PASS	PASS	PASS	PASS	0
14T_PK_6897.las	0	PASS	PASS	PASS	PASS	0
14T_PK_6898.las	0	PASS	PASS	PASS	PASS	0
14T_PK_6899.las	0	PASS	PASS	PASS	PASS	0
14T_PK_6968.las	0	PASS	PASS	PASS	PASS	0
14T_PK_6969.las	0	PASS	PASS	PASS	PASS	0
14T_PK_6970.las	0	PASS	PASS	PASS	PASS	0
14T_PK_6971.las	0	PASS	PASS	PASS	PASS	0
14T_PK_6972.las	0	PASS	PASS	PASS	PASS	0
14T_PK_6973.las	0	PASS	PASS	PASS	PASS	0
14T_PK_6974.las	0	PASS	PASS	PASS	PASS	0
14T_PK_6975.las	0	PASS	PASS	PASS	PASS	0
14T_PK_6976.las	0	PASS	PASS	PASS	PASS	0
14T_PK_6977.las	0	PASS	PASS	PASS	PASS	0
14T_PK_6978.las	0	PASS	PASS	PASS	PASS	0
14T_PK_6979.las	0	PASS	PASS	PASS	PASS	0
14T_PK_6980.las	0	PASS	PASS	PASS	PASS	0
14T_PK_6981.las	0	PASS	PASS	PASS	PASS	0
14T_PK_6982.las	0	PASS	PASS	PASS	PASS	0
14T_PK_6983.las	0	PASS	PASS	PASS	PASS	0
14T_PK_6984.las	0	PASS	PASS	PASS	PASS	0
14T_PK_6985.las	0	PASS	PASS	PASS	PASS	0
14T_PK_6986.las	0	PASS	PASS	PASS	PASS	0
14T_PK_6987.las	0	PASS	PASS	PASS	PASS	0
14T_PK_6988.las	0	PASS	PASS	PASS	PASS	0
14T_PK_6989.las	0	PASS	PASS	PASS	PASS	0
14T_PK_6990.las	0	PASS	PASS	PASS	PASS	0
14T_PK_6991.las	0	PASS	PASS	PASS	PASS	0
14T_PK_6992.las	0	PASS	PASS	PASS	PASS	0
14T_PK_6993.las	0	PASS	PASS	PASS	PASS	0
14T_PK_6994.las	0	PASS	PASS	PASS	PASS	0
14T_PK_6995.las	0	PASS	PASS	PASS	PASS	0
14T_PK_6996.las	0	PASS	PASS	PASS	PASS	0
14T_PK_6997.las	0	PASS	PASS	PASS	PASS	0

DPH-1.2 Report on ASPRS LAS File Format (Tiled Data) - File Integrity - continued

File	Number of Points Outside Extent	Offset To Point Data	Offset To EVLR	Number Of Points	Number of Points by Return	Number of Duplicate Points
14T_PK_6998.las	0	PASS	PASS	PASS	PASS	0
14T_PK_6999.las	0	PASS	PASS	PASS	PASS	0
14T_PK_7068.las	0	PASS	PASS	PASS	PASS	0
14T_PK_7069.las	0	PASS	PASS	PASS	PASS	0
14T_PK_7070.las	0	PASS	PASS	PASS	PASS	0
14T_PK_7071.las	0	PASS	PASS	PASS	PASS	0
14T_PK_7072.las	0	PASS	PASS	PASS	PASS	0
14T_PK_7073.las	0	PASS	PASS	PASS	PASS	0
14T_PK_7074.las	0	PASS	PASS	PASS	PASS	0
14T_PK_7075.las	0	PASS	PASS	PASS	PASS	0
14T_PK_7076.las	0	PASS	PASS	PASS	PASS	0
14T_PK_7077.las	0	PASS	PASS	PASS	PASS	0
14T_PK_7078.las	0	PASS	PASS	PASS	PASS	0
14T_PK_7079.las	0	PASS	PASS	PASS	PASS	0
14T_PK_7080.las	0	PASS	PASS	PASS	PASS	0
14T_PK_7081.las	0	PASS	PASS	PASS	PASS	0
14T_PK_7082.las	0	PASS	PASS	PASS	PASS	0
14T_PK_7083.las	0	PASS	PASS	PASS	PASS	0
14T_PK_7084.las	0	PASS	PASS	PASS	PASS	0
14T_PK_7085.las	0	PASS	PASS	PASS	PASS	0
14T_PK_7086.las	0	PASS	PASS	PASS	PASS	0
14T_PK_7087.las	0	PASS	PASS	PASS	PASS	0
14T_PK_7088.las	0	PASS	PASS	PASS	PASS	0
14T_PK_7089.las	0	PASS	PASS	PASS	PASS	0
14T_PK_7090.las	0	PASS	PASS	PASS	PASS	0
14T_PK_7091.las	0	PASS	PASS	PASS	PASS	0
14T_PK_7092.las	0	PASS	PASS	PASS	PASS	0
14T_PK_7093.las	0	PASS	PASS	PASS	PASS	0
14T_PK_7094.las	0	PASS	PASS	PASS	PASS	0
14T_PK_7095.las	0	PASS	PASS	PASS	PASS	0
14T_PK_7096.las	0	PASS	PASS	PASS	PASS	0
14T_PK_7097.las	0	PASS	PASS	PASS	PASS	0
14T_PK_7098.las	0	PASS	PASS	PASS	PASS	0
14T_PK_7099.las	0	PASS	PASS	PASS	PASS	0
14T_PK_7168.las	0	PASS	PASS	PASS	PASS	0
14T_PK_7169.las	0	PASS	PASS	PASS	PASS	0
14T_PK_7170.las	0	PASS	PASS	PASS	PASS	0
14T_PK_7171.las	0	PASS	PASS	PASS	PASS	0
14T_PK_7172.las	0	PASS	PASS	PASS	PASS	0
14T_PK_7173.las	0	PASS	PASS	PASS	PASS	0
14T_PK_7174.las	0	PASS	PASS	PASS	PASS	0
14T_PK_7175.las	0	PASS	PASS	PASS	PASS	0
14T_PK_7176.las	0	PASS	PASS	PASS	PASS	0
14T_PK_7177.las	0	PASS	PASS	PASS	PASS	0
14T_PK_7178.las	0	PASS	PASS	PASS	PASS	0
14T_PK_7179.las	0	PASS	PASS	PASS	PASS	0
14T_PK_7180.las	0	PASS	PASS	PASS	PASS	0
14T_PK_7181.las	0	PASS	PASS	PASS	PASS	0
14T_PK_7182.las	0	PASS	PASS	PASS	PASS	0

DPH-1.2 Report on ASPRS LAS File Format (Tiled Data) - File Integrity - continued

File	Number of Points Outside Extent	Offset To Point Data	Offset To EVLR	Number Of Points	Number of Points by Return	Number of Duplicate Points
14T_PK_7183.las	0	PASS	PASS	PASS	PASS	0
14T_PK_7184.las	0	PASS	PASS	PASS	PASS	0
14T_PK_7185.las	0	PASS	PASS	PASS	PASS	0
14T_PK_7186.las	0	PASS	PASS	PASS	PASS	0
14T_PK_7187.las	0	PASS	PASS	PASS	PASS	0
14T_PK_7188.las	0	PASS	PASS	PASS	PASS	0
14T_PK_7189.las	0	PASS	PASS	PASS	PASS	0
14T_PK_7190.las	0	PASS	PASS	PASS	PASS	0
14T_PK_7191.las	0	PASS	PASS	PASS	PASS	0
14T_PK_7192.las	0	PASS	PASS	PASS	PASS	0
14T_PK_7193.las	0	PASS	PASS	PASS	PASS	0
14T_PK_7194.las	0	PASS	PASS	PASS	PASS	0
14T_PK_7195.las	0	PASS	PASS	PASS	PASS	0
14T_PK_7196.las	0	PASS	PASS	PASS	PASS	0
14T_PK_7197.las	0	PASS	PASS	PASS	PASS	0
14T_PK_7198.las	0	PASS	PASS	PASS	PASS	0
14T_PK_7199.las	0	PASS	PASS	PASS	PASS	0
14T_PK_7268.las	0	PASS	PASS	PASS	PASS	0
14T_PK_7269.las	0	PASS	PASS	PASS	PASS	0
14T_PK_7270.las	0	PASS	PASS	PASS	PASS	0
14T_PK_7271.las	0	PASS	PASS	PASS	PASS	0
14T_PK_7272.las	0	PASS	PASS	PASS	PASS	0
14T_PK_7273.las	0	PASS	PASS	PASS	PASS	0
14T_PK_7274.las	0	PASS	PASS	PASS	PASS	0
14T_PK_7275.las	0	PASS	PASS	PASS	PASS	0
14T_PK_7276.las	0	PASS	PASS	PASS	PASS	0
14T_PK_7277.las	0	PASS	PASS	PASS	PASS	0
14T_PK_7278.las	0	PASS	PASS	PASS	PASS	0
14T_PK_7279.las	0	PASS	PASS	PASS	PASS	0
14T_PK_7280.las	0	PASS	PASS	PASS	PASS	0
14T_PK_7281.las	0	PASS	PASS	PASS	PASS	0
14T_PK_7282.las	0	PASS	PASS	PASS	PASS	0
14T_PK_7283.las	0	PASS	PASS	PASS	PASS	0
14T_PK_7284.las	0	PASS	PASS	PASS	PASS	0
14T_PK_7285.las	0	PASS	PASS	PASS	PASS	0
14T_PK_7286.las	0	PASS	PASS	PASS	PASS	0
14T_PK_7287.las	0	PASS	PASS	PASS	PASS	0
14T_PK_7288.las	0	PASS	PASS	PASS	PASS	0
14T_PK_7289.las	0	PASS	PASS	PASS	PASS	0
14T_PK_7290.las	0	PASS	PASS	PASS	PASS	0
14T_PK_7291.las	0	PASS	PASS	PASS	PASS	0
14T_PK_7292.las	0	PASS	PASS	PASS	PASS	0
14T_PK_7293.las	0	PASS	PASS	PASS	PASS	0
14T_PK_7294.las	0	PASS	PASS	PASS	PASS	0
14T_PK_7295.las	0	PASS	PASS	PASS	PASS	0
14T_PK_7296.las	0	PASS	PASS	PASS	PASS	0
14T_PK_7297.las	0	PASS	PASS	PASS	PASS	0
14T_PK_7298.las	0	PASS	PASS	PASS	PASS	0
14T_PK_7299.las	0	PASS	PASS	PASS	PASS	0

DPH-1.2 Report on ASPRS LAS File Format (Tiled Data) - File Integrity - continued

File	Number of Points Outside Extent	Offset To Point Data	Offset To EVLR	Number Of Points	Number of Points by Return	Number of Duplicate Points
14T_PK_7368.las	0	PASS	PASS	PASS	PASS	0
14T_PK_7369.las	0	PASS	PASS	PASS	PASS	0
14T_PK_7370.las	0	PASS	PASS	PASS	PASS	0
14T_PK_7371.las	0	PASS	PASS	PASS	PASS	0
14T_PK_7372.las	0	PASS	PASS	PASS	PASS	0
14T_PK_7373.las	0	PASS	PASS	PASS	PASS	0
14T_PK_7374.las	0	PASS	PASS	PASS	PASS	0
14T_PK_7375.las	0	PASS	PASS	PASS	PASS	0
14T_PK_7376.las	0	PASS	PASS	PASS	PASS	0
14T_PK_7377.las	0	PASS	PASS	PASS	PASS	0
14T_PK_7378.las	0	PASS	PASS	PASS	PASS	0
14T_PK_7379.las	0	PASS	PASS	PASS	PASS	0
14T_PK_7380.las	0	PASS	PASS	PASS	PASS	0
14T_PK_7381.las	0	PASS	PASS	PASS	PASS	0
14T_PK_7382.las	0	PASS	PASS	PASS	PASS	0
14T_PK_7383.las	0	PASS	PASS	PASS	PASS	0
14T_PK_7384.las	0	PASS	PASS	PASS	PASS	0
14T_PK_7385.las	0	PASS	PASS	PASS	PASS	0
14T_PK_7386.las	0	PASS	PASS	PASS	PASS	0
14T_PK_7387.las	0	PASS	PASS	PASS	PASS	0
14T_PK_7388.las	0	PASS	PASS	PASS	PASS	0
14T_PK_7389.las	0	PASS	PASS	PASS	PASS	0
14T_PK_7390.las	0	PASS	PASS	PASS	PASS	0
14T_PK_7391.las	0	PASS	PASS	PASS	PASS	0
14T_PK_7392.las	0	PASS	PASS	PASS	PASS	0
14T_PK_7393.las	0	PASS	PASS	PASS	PASS	0
14T_PK_7394.las	0	PASS	PASS	PASS	PASS	0
14T_PK_7395.las	0	PASS	PASS	PASS	PASS	0
14T_PK_7396.las	0	PASS	PASS	PASS	PASS	0
14T_PK_7397.las	0	PASS	PASS	PASS	PASS	0
14T_PK_7398.las	0	PASS	PASS	PASS	PASS	0
14T_PK_7399.las	0	PASS	PASS	PASS	PASS	0
14T_PK_7468.las	0	PASS	PASS	PASS	PASS	0
14T_PK_7469.las	0	PASS	PASS	PASS	PASS	0
14T_PK_7470.las	0	PASS	PASS	PASS	PASS	0
14T_PK_7471.las	0	PASS	PASS	PASS	PASS	0
14T_PK_7472.las	0	PASS	PASS	PASS	PASS	0
14T_PK_7473.las	0	PASS	PASS	PASS	PASS	0
14T_PK_7474.las	0	PASS	PASS	PASS	PASS	0
14T_PK_7475.las	0	PASS	PASS	PASS	PASS	0
14T_PK_7476.las	0	PASS	PASS	PASS	PASS	0
14T_PK_7477.las	0	PASS	PASS	PASS	PASS	0
14T_PK_7478.las	0	PASS	PASS	PASS	PASS	0
14T_PK_7479.las	0	PASS	PASS	PASS	PASS	0
14T_PK_7480.las	0	PASS	PASS	PASS	PASS	0
14T_PK_7481.las	0	PASS	PASS	PASS	PASS	0
14T_PK_7482.las	0	PASS	PASS	PASS	PASS	0
14T_PK_7483.las	0	PASS	PASS	PASS	PASS	0
14T_PK_7484.las	0	PASS	PASS	PASS	PASS	0

DPH-1.2 Report on ASPRS LAS File Format (Tiled Data) - File Integrity - continued

File	Number of Points Outside Extent	Offset To Point Data	Offset To EVLR	Number Of Points	Number of Points by Return	Number of Duplicate Points
14T_PK_7485.las	0	PASS	PASS	PASS	PASS	0
14T_PK_7486.las	0	PASS	PASS	PASS	PASS	0
14T_PK_7487.las	0	PASS	PASS	PASS	PASS	0
14T_PK_7488.las	0	PASS	PASS	PASS	PASS	0
14T_PK_7489.las	0	PASS	PASS	PASS	PASS	0
14T_PK_7490.las	0	PASS	PASS	PASS	PASS	0
14T_PK_7491.las	0	PASS	PASS	PASS	PASS	0
14T_PK_7492.las	0	PASS	PASS	PASS	PASS	0
14T_PK_7493.las	0	PASS	PASS	PASS	PASS	0
14T_PK_7494.las	0	PASS	PASS	PASS	PASS	0
14T_PK_7495.las	0	PASS	PASS	PASS	PASS	0
14T_PK_7496.las	0	PASS	PASS	PASS	PASS	0
14T_PK_7497.las	0	PASS	PASS	PASS	PASS	0
14T_PK_7498.las	0	PASS	PASS	PASS	PASS	0
14T_PK_7499.las	0	PASS	PASS	PASS	PASS	0
14T_PK_7568.las	0	PASS	PASS	PASS	PASS	0
14T_PK_7569.las	0	PASS	PASS	PASS	PASS	0
14T_PK_7570.las	0	PASS	PASS	PASS	PASS	0
14T_PK_7571.las	0	PASS	PASS	PASS	PASS	0
14T_PK_7572.las	0	PASS	PASS	PASS	PASS	0
14T_PK_7573.las	0	PASS	PASS	PASS	PASS	0
14T_PK_7574.las	0	PASS	PASS	PASS	PASS	0
14T_PK_7575.las	0	PASS	PASS	PASS	PASS	0
14T_PK_7576.las	0	PASS	PASS	PASS	PASS	0
14T_PK_7577.las	0	PASS	PASS	PASS	PASS	0
14T_PK_7578.las	0	PASS	PASS	PASS	PASS	0
14T_PK_7579.las	0	PASS	PASS	PASS	PASS	0
14T_PK_7580.las	0	PASS	PASS	PASS	PASS	0
14T_PK_7581.las	0	PASS	PASS	PASS	PASS	0
14T_PK_7582.las	0	PASS	PASS	PASS	PASS	0
14T_PK_7583.las	0	PASS	PASS	PASS	PASS	0
14T_PK_7584.las	0	PASS	PASS	PASS	PASS	0
14T_PK_7585.las	0	PASS	PASS	PASS	PASS	0
14T_PK_7586.las	0	PASS	PASS	PASS	PASS	0
14T_PK_7587.las	0	PASS	PASS	PASS	PASS	0
14T_PK_7588.las	0	PASS	PASS	PASS	PASS	0
14T_PK_7589.las	0	PASS	PASS	PASS	PASS	0
14T_PK_7590.las	0	PASS	PASS	PASS	PASS	0
14T_PK_7591.las	0	PASS	PASS	PASS	PASS	0
14T_PK_7592.las	0	PASS	PASS	PASS	PASS	0
14T_PK_7593.las	0	PASS	PASS	PASS	PASS	0
14T_PK_7594.las	0	PASS	PASS	PASS	PASS	0
14T_PK_7595.las	0	PASS	PASS	PASS	PASS	0
14T_PK_7596.las	0	PASS	PASS	PASS	PASS	0
14T_PK_7597.las	0	PASS	PASS	PASS	PASS	0
14T_PK_7598.las	0	PASS	PASS	PASS	PASS	0
14T_PK_7599.las	0	PASS	PASS	PASS	PASS	0
14T_PK_7668.las	0	PASS	PASS	PASS	PASS	0
14T_PK_7669.las	0	PASS	PASS	PASS	PASS	0

DPH-1.2 Report on ASPRS LAS File Format (Tiled Data) - File Integrity - continued

File	Number of Points Outside Extent	Offset To Point Data	Offset To EVLR	Number Of Points	Number of Points by Return	Number of Duplicate Points
14T_PK_7670.las	0	PASS	PASS	PASS	PASS	0
14T_PK_7671.las	0	PASS	PASS	PASS	PASS	0
14T_PK_7672.las	0	PASS	PASS	PASS	PASS	0
14T_PK_7673.las	0	PASS	PASS	PASS	PASS	0
14T_PK_7674.las	0	PASS	PASS	PASS	PASS	0
14T_PK_7675.las	0	PASS	PASS	PASS	PASS	0
14T_PK_7676.las	0	PASS	PASS	PASS	PASS	0
14T_PK_7677.las	0	PASS	PASS	PASS	PASS	0
14T_PK_7678.las	0	PASS	PASS	PASS	PASS	0
14T_PK_7679.las	0	PASS	PASS	PASS	PASS	0
14T_PK_7680.las	0	PASS	PASS	PASS	PASS	0
14T_PK_7681.las	0	PASS	PASS	PASS	PASS	0
14T_PK_7682.las	0	PASS	PASS	PASS	PASS	0
14T_PK_7683.las	0	PASS	PASS	PASS	PASS	0
14T_PK_7684.las	0	PASS	PASS	PASS	PASS	0
14T_PK_7685.las	0	PASS	PASS	PASS	PASS	0
14T_PK_7686.las	0	PASS	PASS	PASS	PASS	0
14T_PK_7687.las	0	PASS	PASS	PASS	PASS	0
14T_PK_7688.las	0	PASS	PASS	PASS	PASS	0
14T_PK_7689.las	0	PASS	PASS	PASS	PASS	0
14T_PK_7690.las	0	PASS	PASS	PASS	PASS	0
14T_PK_7691.las	0	PASS	PASS	PASS	PASS	0
14T_PK_7692.las	0	PASS	PASS	PASS	PASS	0
14T_PK_7693.las	0	PASS	PASS	PASS	PASS	0
14T_PK_7694.las	0	PASS	PASS	PASS	PASS	0
14T_PK_7695.las	0	PASS	PASS	PASS	PASS	0
14T_PK_7696.las	0	PASS	PASS	PASS	PASS	0
14T_PK_7697.las	0	PASS	PASS	PASS	PASS	0
14T_PK_7698.las	0	PASS	PASS	PASS	PASS	0
14T_PK_7699.las	0	PASS	PASS	PASS	PASS	0
14T_PK_7768.las	0	PASS	PASS	PASS	PASS	0
14T_PK_7769.las	0	PASS	PASS	PASS	PASS	0
14T_PK_7770.las	0	PASS	PASS	PASS	PASS	0
14T_PK_7771.las	0	PASS	PASS	PASS	PASS	0
14T_PK_7772.las	0	PASS	PASS	PASS	PASS	0
14T_PK_7773.las	0	PASS	PASS	PASS	PASS	0
14T_PK_7774.las	0	PASS	PASS	PASS	PASS	0
14T_PK_7775.las	0	PASS	PASS	PASS	PASS	0
14T_PK_7776.las	0	PASS	PASS	PASS	PASS	0
14T_PK_7777.las	0	PASS	PASS	PASS	PASS	0
14T_PK_7778.las	0	PASS	PASS	PASS	PASS	0
14T_PK_7779.las	0	PASS	PASS	PASS	PASS	0
14T_PK_7780.las	0	PASS	PASS	PASS	PASS	0
14T_PK_7781.las	0	PASS	PASS	PASS	PASS	0
14T_PK_7782.las	0	PASS	PASS	PASS	PASS	0
14T_PK_7783.las	0	PASS	PASS	PASS	PASS	0
14T_PL_0000.las	0	PASS	PASS	PASS	PASS	0
14T_PL_0001.las	0	PASS	PASS	PASS	PASS	0
14T_PL_0002.las	0	PASS	PASS	PASS	PASS	0

DPH-1.2 Report on ASPRS LAS File Format (Tiled Data) - File Integrity - continued

File	Number of Points Outside Extent	Offset To Point Data	Offset To EVLR	Number Of Points	Number of Points by Return	Number of Duplicate Points
14T_PL_0003.las	0	PASS	PASS	PASS	PASS	0
14T_PL_0004.las	0	PASS	PASS	PASS	PASS	0
14T_PL_0005.las	0	PASS	PASS	PASS	PASS	0
14T_PL_0006.las	0	PASS	PASS	PASS	PASS	0
14T_PL_0007.las	0	PASS	PASS	PASS	PASS	0
14T_PL_0008.las	0	PASS	PASS	PASS	PASS	0
14T_PL_0009.las	0	PASS	PASS	PASS	PASS	0
14T_PL_0010.las	0	PASS	PASS	PASS	PASS	0
14T_PL_0011.las	0	PASS	PASS	PASS	PASS	0
14T_PL_0012.las	0	PASS	PASS	PASS	PASS	0
14T_PL_0013.las	0	PASS	PASS	PASS	PASS	0
14T_PL_0014.las	0	PASS	PASS	PASS	PASS	0
14T_PL_0015.las	0	PASS	PASS	PASS	PASS	0
14T_PL_0016.las	0	PASS	PASS	PASS	PASS	0
14T_PL_0017.las	0	PASS	PASS	PASS	PASS	0
14T_PL_0018.las	0	PASS	PASS	PASS	PASS	0
14T_PL_0019.las	0	PASS	PASS	PASS	PASS	0
14T_PL_0020.las	0	PASS	PASS	PASS	PASS	0
14T_PL_0021.las	0	PASS	PASS	PASS	PASS	0
14T_PL_0022.las	0	PASS	PASS	PASS	PASS	0
14T_PL_0023.las	0	PASS	PASS	PASS	PASS	0
14T_PL_0024.las	0	PASS	PASS	PASS	PASS	0
14T_PL_0025.las	0	PASS	PASS	PASS	PASS	0
14T_PL_0026.las	0	PASS	PASS	PASS	PASS	0
14T_PL_0027.las	0	PASS	PASS	PASS	PASS	0
14T_PL_0028.las	0	PASS	PASS	PASS	PASS	0
14T_PL_0029.las	0	PASS	PASS	PASS	PASS	0
14T_PL_0030.las	0	PASS	PASS	PASS	PASS	0
14T_PL_0031.las	0	PASS	PASS	PASS	PASS	0
14T_PL_0032.las	0	PASS	PASS	PASS	PASS	0
14T_PL_0033.las	0	PASS	PASS	PASS	PASS	0
14T_PL_0034.las	0	PASS	PASS	PASS	PASS	0
14T_PL_0035.las	0	PASS	PASS	PASS	PASS	0
14T_PL_0036.las	0	PASS	PASS	PASS	PASS	0
14T_PL_0037.las	0	PASS	PASS	PASS	PASS	0
14T_PL_0038.las	0	PASS	PASS	PASS	PASS	0
14T_PL_0039.las	0	PASS	PASS	PASS	PASS	0
14T_PL_0040.las	0	PASS	PASS	PASS	PASS	0
14T_PL_0041.las	0	PASS	PASS	PASS	PASS	0
14T_PL_0042.las	0	PASS	PASS	PASS	PASS	0
14T_PL_0043.las	0	PASS	PASS	PASS	PASS	0
14T_PL_0044.las	0	PASS	PASS	PASS	PASS	0
14T_PL_0100.las	0	PASS	PASS	PASS	PASS	0
14T_PL_0101.las	0	PASS	PASS	PASS	PASS	0
14T_PL_0102.las	0	PASS	PASS	PASS	PASS	0
14T_PL_0103.las	0	PASS	PASS	PASS	PASS	0
14T_PL_0104.las	0	PASS	PASS	PASS	PASS	0
14T_PL_0105.las	0	PASS	PASS	PASS	PASS	0
14T_PL_0106.las	0	PASS	PASS	PASS	PASS	0

DPH-1.2 Report on ASPRS LAS File Format (Tiled Data) - File Integrity - continued

File	Number of Points Outside Extent	Offset To Point Data	Offset To EVLR	Number Of Points	Number of Points by Return	Number of Duplicate Points
14T_PL_0107.las	0	PASS	PASS	PASS	PASS	0
14T_PL_0108.las	0	PASS	PASS	PASS	PASS	0
14T_PL_0109.las	0	PASS	PASS	PASS	PASS	0
14T_PL_0110.las	0	PASS	PASS	PASS	PASS	0
14T_PL_0111.las	0	PASS	PASS	PASS	PASS	0
14T_PL_0112.las	0	PASS	PASS	PASS	PASS	0
14T_PL_0113.las	0	PASS	PASS	PASS	PASS	0
14T_PL_0114.las	0	PASS	PASS	PASS	PASS	0
14T_PL_0115.las	0	PASS	PASS	PASS	PASS	0
14T_PL_0116.las	0	PASS	PASS	PASS	PASS	0
14T_PL_0117.las	0	PASS	PASS	PASS	PASS	0
14T_PL_0118.las	0	PASS	PASS	PASS	PASS	0
14T_PL_0119.las	0	PASS	PASS	PASS	PASS	0
14T_PL_0120.las	0	PASS	PASS	PASS	PASS	0
14T_PL_0121.las	0	PASS	PASS	PASS	PASS	0
14T_PL_0122.las	0	PASS	PASS	PASS	PASS	0
14T_PL_0123.las	0	PASS	PASS	PASS	PASS	0
14T_PL_0124.las	0	PASS	PASS	PASS	PASS	0
14T_PL_0125.las	0	PASS	PASS	PASS	PASS	0
14T_PL_0126.las	0	PASS	PASS	PASS	PASS	0
14T_PL_0127.las	0	PASS	PASS	PASS	PASS	0
14T_PL_0128.las	0	PASS	PASS	PASS	PASS	0
14T_PL_0129.las	0	PASS	PASS	PASS	PASS	0
14T_PL_0130.las	0	PASS	PASS	PASS	PASS	0
14T_PL_0131.las	0	PASS	PASS	PASS	PASS	0
14T_PL_0132.las	0	PASS	PASS	PASS	PASS	0
14T_PL_0133.las	0	PASS	PASS	PASS	PASS	0
14T_PL_0134.las	0	PASS	PASS	PASS	PASS	0
14T_PL_0135.las	0	PASS	PASS	PASS	PASS	0
14T_PL_0136.las	0	PASS	PASS	PASS	PASS	0
14T_PL_0137.las	0	PASS	PASS	PASS	PASS	0
14T_PL_0138.las	0	PASS	PASS	PASS	PASS	0
14T_PL_0139.las	0	PASS	PASS	PASS	PASS	0
14T_PL_0140.las	0	PASS	PASS	PASS	PASS	0
14T_PL_0141.las	0	PASS	PASS	PASS	PASS	0
14T_PL_0142.las	0	PASS	PASS	PASS	PASS	0
14T_PL_0143.las	0	PASS	PASS	PASS	PASS	0
14T_PL_0144.las	0	PASS	PASS	PASS	PASS	0
14T_PL_0200.las	0	PASS	PASS	PASS	PASS	0
14T_PL_0201.las	0	PASS	PASS	PASS	PASS	0
14T_PL_0202.las	0	PASS	PASS	PASS	PASS	0
14T_PL_0203.las	0	PASS	PASS	PASS	PASS	0
14T_PL_0204.las	0	PASS	PASS	PASS	PASS	0
14T_PL_0205.las	0	PASS	PASS	PASS	PASS	0
14T_PL_0206.las	0	PASS	PASS	PASS	PASS	0
14T_PL_0207.las	0	PASS	PASS	PASS	PASS	0
14T_PL_0208.las	0	PASS	PASS	PASS	PASS	0
14T_PL_0209.las	0	PASS	PASS	PASS	PASS	0
14T_PL_0210.las	0	PASS	PASS	PASS	PASS	0

DPH-1.2 Report on ASPRS LAS File Format (Tiled Data) - File Integrity - continued

File	Number of Points Outside Extent	Offset To Point Data	Offset To EVLR	Number Of Points	Number of Points by Return	Number of Duplicate Points
14T_PL_0211.las	0	PASS	PASS	PASS	PASS	0
14T_PL_0212.las	0	PASS	PASS	PASS	PASS	0
14T_PL_0213.las	0	PASS	PASS	PASS	PASS	0
14T_PL_0214.las	0	PASS	PASS	PASS	PASS	0
14T_PL_0215.las	0	PASS	PASS	PASS	PASS	0
14T_PL_0216.las	0	PASS	PASS	PASS	PASS	0
14T_PL_0217.las	0	PASS	PASS	PASS	PASS	0
14T_PL_0218.las	0	PASS	PASS	PASS	PASS	0
14T_PL_0219.las	0	PASS	PASS	PASS	PASS	0
14T_PL_0220.las	0	PASS	PASS	PASS	PASS	0
14T_PL_0221.las	0	PASS	PASS	PASS	PASS	0
14T_PL_0222.las	0	PASS	PASS	PASS	PASS	0
14T_PL_0223.las	0	PASS	PASS	PASS	PASS	0
14T_PL_0224.las	0	PASS	PASS	PASS	PASS	0
14T_PL_0225.las	0	PASS	PASS	PASS	PASS	0
14T_PL_0226.las	0	PASS	PASS	PASS	PASS	0
14T_PL_0227.las	0	PASS	PASS	PASS	PASS	0
14T_PL_0228.las	0	PASS	PASS	PASS	PASS	0
14T_PL_0229.las	0	PASS	PASS	PASS	PASS	0
14T_PL_0230.las	0	PASS	PASS	PASS	PASS	0
14T_PL_0231.las	0	PASS	PASS	PASS	PASS	0
14T_PL_0232.las	0	PASS	PASS	PASS	PASS	0
14T_PL_0233.las	0	PASS	PASS	PASS	PASS	0
14T_PL_0234.las	0	PASS	PASS	PASS	PASS	0
14T_PL_0235.las	0	PASS	PASS	PASS	PASS	0
14T_PL_0236.las	0	PASS	PASS	PASS	PASS	0
14T_PL_0237.las	0	PASS	PASS	PASS	PASS	0
14T_PL_0238.las	0	PASS	PASS	PASS	PASS	0
14T_PL_0239.las	0	PASS	PASS	PASS	PASS	0
14T_PL_0240.las	0	PASS	PASS	PASS	PASS	0
14T_PL_0241.las	0	PASS	PASS	PASS	PASS	0
14T_PL_0242.las	0	PASS	PASS	PASS	PASS	0
14T_PL_0243.las	0	PASS	PASS	PASS	PASS	0
14T_PL_0244.las	0	PASS	PASS	PASS	PASS	0
14T_PL_0300.las	0	PASS	PASS	PASS	PASS	0
14T_PL_0301.las	0	PASS	PASS	PASS	PASS	0
14T_PL_0302.las	0	PASS	PASS	PASS	PASS	0
14T_PL_0303.las	0	PASS	PASS	PASS	PASS	0
14T_PL_0304.las	0	PASS	PASS	PASS	PASS	0
14T_PL_0305.las	0	PASS	PASS	PASS	PASS	0
14T_PL_0306.las	0	PASS	PASS	PASS	PASS	0
14T_PL_0307.las	0	PASS	PASS	PASS	PASS	0
14T_PL_0308.las	0	PASS	PASS	PASS	PASS	0
14T_PL_0309.las	0	PASS	PASS	PASS	PASS	0
14T_PL_0310.las	0	PASS	PASS	PASS	PASS	0
14T_PL_0311.las	0	PASS	PASS	PASS	PASS	0
14T_PL_0312.las	0	PASS	PASS	PASS	PASS	0
14T_PL_0313.las	0	PASS	PASS	PASS	PASS	0
14T_PL_0314.las	0	PASS	PASS	PASS	PASS	0

DPH-1.2 Report on ASPRS LAS File Format (Tiled Data) - File Integrity - continued

File	Number of Points Outside Extent	Offset To Point Data	Offset To EVLR	Number Of Points	Number of Points by Return	Number of Duplicate Points
14T_PL_0315.las	0	PASS	PASS	PASS	PASS	0
14T_PL_0316.las	0	PASS	PASS	PASS	PASS	0
14T_PL_0317.las	0	PASS	PASS	PASS	PASS	0
14T_PL_0318.las	0	PASS	PASS	PASS	PASS	0
14T_PL_0319.las	0	PASS	PASS	PASS	PASS	0
14T_PL_0320.las	0	PASS	PASS	PASS	PASS	0
14T_PL_0321.las	0	PASS	PASS	PASS	PASS	0
14T_PL_0322.las	0	PASS	PASS	PASS	PASS	0
14T_PL_0323.las	0	PASS	PASS	PASS	PASS	0
14T_PL_0324.las	0	PASS	PASS	PASS	PASS	0
14T_PL_0325.las	0	PASS	PASS	PASS	PASS	0
14T_PL_0326.las	0	PASS	PASS	PASS	PASS	0
14T_PL_0327.las	0	PASS	PASS	PASS	PASS	0
14T_PL_0328.las	0	PASS	PASS	PASS	PASS	0
14T_PL_0329.las	0	PASS	PASS	PASS	PASS	0
14T_PL_0330.las	0	PASS	PASS	PASS	PASS	0
14T_PL_0331.las	0	PASS	PASS	PASS	PASS	0
14T_PL_0332.las	0	PASS	PASS	PASS	PASS	0
14T_PL_0333.las	0	PASS	PASS	PASS	PASS	0
14T_PL_0334.las	0	PASS	PASS	PASS	PASS	0
14T_PL_0335.las	0	PASS	PASS	PASS	PASS	0
14T_PL_0336.las	0	PASS	PASS	PASS	PASS	0
14T_PL_0337.las	0	PASS	PASS	PASS	PASS	0
14T_PL_0338.las	0	PASS	PASS	PASS	PASS	0
14T_PL_0339.las	0	PASS	PASS	PASS	PASS	0
14T_PL_0340.las	0	PASS	PASS	PASS	PASS	0
14T_PL_0341.las	0	PASS	PASS	PASS	PASS	0
14T_PL_0342.las	0	PASS	PASS	PASS	PASS	0
14T_PL_0343.las	0	PASS	PASS	PASS	PASS	0
14T_PL_0344.las	0	PASS	PASS	PASS	PASS	0
14T_PL_0400.las	0	PASS	PASS	PASS	PASS	0
14T_PL_0401.las	0	PASS	PASS	PASS	PASS	0
14T_PL_0402.las	0	PASS	PASS	PASS	PASS	0
14T_PL_0403.las	0	PASS	PASS	PASS	PASS	0
14T_PL_0404.las	0	PASS	PASS	PASS	PASS	0
14T_PL_0405.las	0	PASS	PASS	PASS	PASS	0
14T_PL_0406.las	0	PASS	PASS	PASS	PASS	0
14T_PL_0407.las	0	PASS	PASS	PASS	PASS	0
14T_PL_0408.las	0	PASS	PASS	PASS	PASS	0
14T_PL_0409.las	0	PASS	PASS	PASS	PASS	0
14T_PL_0410.las	0	PASS	PASS	PASS	PASS	0
14T_PL_0411.las	0	PASS	PASS	PASS	PASS	0
14T_PL_0412.las	0	PASS	PASS	PASS	PASS	0
14T_PL_0413.las	0	PASS	PASS	PASS	PASS	0
14T_PL_0414.las	0	PASS	PASS	PASS	PASS	0
14T_PL_0415.las	0	PASS	PASS	PASS	PASS	0
14T_PL_0416.las	0	PASS	PASS	PASS	PASS	0
14T_PL_0417.las	0	PASS	PASS	PASS	PASS	0
14T_PL_0418.las	0	PASS	PASS	PASS	PASS	0

DPH-1.2 Report on ASPRS LAS File Format (Tiled Data) - File Integrity - continued

File	Number of Points Outside Extent	Offset To Point Data	Offset To EVLR	Number Of Points	Number of Points by Return	Number of Duplicate Points
14T_PL_0419.las	0	PASS	PASS	PASS	PASS	0
14T_PL_0420.las	0	PASS	PASS	PASS	PASS	0
14T_PL_0421.las	0	PASS	PASS	PASS	PASS	0
14T_PL_0422.las	0	PASS	PASS	PASS	PASS	0
14T_PL_0423.las	0	PASS	PASS	PASS	PASS	0
14T_PL_0424.las	0	PASS	PASS	PASS	PASS	0
14T_PL_0425.las	0	PASS	PASS	PASS	PASS	0
14T_PL_0426.las	0	PASS	PASS	PASS	PASS	0
14T_PL_0427.las	0	PASS	PASS	PASS	PASS	0
14T_PL_0428.las	0	PASS	PASS	PASS	PASS	0
14T_PL_0429.las	0	PASS	PASS	PASS	PASS	0
14T_PL_0430.las	0	PASS	PASS	PASS	PASS	0
14T_PL_0431.las	0	PASS	PASS	PASS	PASS	0
14T_PL_0432.las	0	PASS	PASS	PASS	PASS	0
14T_PL_0433.las	0	PASS	PASS	PASS	PASS	0
14T_PL_0434.las	0	PASS	PASS	PASS	PASS	0
14T_PL_0435.las	0	PASS	PASS	PASS	PASS	0
14T_PL_0436.las	0	PASS	PASS	PASS	PASS	0
14T_PL_0437.las	0	PASS	PASS	PASS	PASS	0
14T_PL_0438.las	0	PASS	PASS	PASS	PASS	0
14T_PL_0439.las	0	PASS	PASS	PASS	PASS	0
14T_PL_0440.las	0	PASS	PASS	PASS	PASS	0
14T_PL_0441.las	0	PASS	PASS	PASS	PASS	0
14T_PL_0442.las	0	PASS	PASS	PASS	PASS	0
14T_PL_0443.las	0	PASS	PASS	PASS	PASS	0
14T_PL_0444.las	0	PASS	PASS	PASS	PASS	0
14T_PL_0500.las	0	PASS	PASS	PASS	PASS	0
14T_PL_0501.las	0	PASS	PASS	PASS	PASS	0
14T_PL_0502.las	0	PASS	PASS	PASS	PASS	0
14T_PL_0503.las	0	PASS	PASS	PASS	PASS	0
14T_PL_0504.las	0	PASS	PASS	PASS	PASS	0
14T_PL_0505.las	0	PASS	PASS	PASS	PASS	0
14T_PL_0506.las	0	PASS	PASS	PASS	PASS	0
14T_PL_0507.las	0	PASS	PASS	PASS	PASS	0
14T_PL_0508.las	0	PASS	PASS	PASS	PASS	0
14T_PL_0509.las	0	PASS	PASS	PASS	PASS	0
14T_PL_0510.las	0	PASS	PASS	PASS	PASS	0
14T_PL_0511.las	0	PASS	PASS	PASS	PASS	0
14T_PL_0512.las	0	PASS	PASS	PASS	PASS	0
14T_PL_0513.las	0	PASS	PASS	PASS	PASS	0
14T_PL_0514.las	0	PASS	PASS	PASS	PASS	0
14T_PL_0515.las	0	PASS	PASS	PASS	PASS	0
14T_PL_0516.las	0	PASS	PASS	PASS	PASS	0
14T_PL_0517.las	0	PASS	PASS	PASS	PASS	0
14T_PL_0518.las	0	PASS	PASS	PASS	PASS	0
14T_PL_0519.las	0	PASS	PASS	PASS	PASS	0
14T_PL_0520.las	0	PASS	PASS	PASS	PASS	0
14T_PL_0521.las	0	PASS	PASS	PASS	PASS	0
14T_PL_0522.las	0	PASS	PASS	PASS	PASS	0

DPH-1.2 Report on ASPRS LAS File Format (Tiled Data) - File Integrity - continued

File	Number of Points Outside Extent	Offset To Point Data	Offset To EVLR	Number Of Points	Number of Points by Return	Number of Duplicate Points
14T_PL_0523.las	0	PASS	PASS	PASS	PASS	0
14T_PL_0524.las	0	PASS	PASS	PASS	PASS	0
14T_PL_0525.las	0	PASS	PASS	PASS	PASS	0
14T_PL_0526.las	0	PASS	PASS	PASS	PASS	0
14T_PL_0527.las	0	PASS	PASS	PASS	PASS	0
14T_PL_0528.las	0	PASS	PASS	PASS	PASS	0
14T_PL_0529.las	0	PASS	PASS	PASS	PASS	0
14T_PL_0530.las	0	PASS	PASS	PASS	PASS	0
14T_PL_0531.las	0	PASS	PASS	PASS	PASS	0
14T_PL_0532.las	0	PASS	PASS	PASS	PASS	0
14T_PL_0533.las	0	PASS	PASS	PASS	PASS	0
14T_PL_0534.las	0	PASS	PASS	PASS	PASS	0
14T_PL_0535.las	0	PASS	PASS	PASS	PASS	0
14T_PL_0536.las	0	PASS	PASS	PASS	PASS	0
14T_PL_0537.las	0	PASS	PASS	PASS	PASS	0
14T_PL_0538.las	0	PASS	PASS	PASS	PASS	0
14T_PL_0539.las	0	PASS	PASS	PASS	PASS	0
14T_PL_0540.las	0	PASS	PASS	PASS	PASS	0
14T_PL_0541.las	0	PASS	PASS	PASS	PASS	0
14T_PL_0542.las	0	PASS	PASS	PASS	PASS	0
14T_PL_0543.las	0	PASS	PASS	PASS	PASS	0
14T_PL_0544.las	0	PASS	PASS	PASS	PASS	0
14T_PL_0600.las	0	PASS	PASS	PASS	PASS	0
14T_PL_0601.las	0	PASS	PASS	PASS	PASS	0
14T_PL_0602.las	0	PASS	PASS	PASS	PASS	0
14T_PL_0603.las	0	PASS	PASS	PASS	PASS	0
14T_PL_0604.las	0	PASS	PASS	PASS	PASS	0
14T_PL_0605.las	0	PASS	PASS	PASS	PASS	0
14T_PL_0606.las	0	PASS	PASS	PASS	PASS	0
14T_PL_0607.las	0	PASS	PASS	PASS	PASS	0
14T_PL_0608.las	0	PASS	PASS	PASS	PASS	0
14T_PL_0609.las	0	PASS	PASS	PASS	PASS	0
14T_PL_0610.las	0	PASS	PASS	PASS	PASS	0
14T_PL_0611.las	0	PASS	PASS	PASS	PASS	0
14T_PL_0612.las	0	PASS	PASS	PASS	PASS	0
14T_PL_0613.las	0	PASS	PASS	PASS	PASS	0
14T_PL_0614.las	0	PASS	PASS	PASS	PASS	0
14T_PL_0615.las	0	PASS	PASS	PASS	PASS	0
14T_PL_0616.las	0	PASS	PASS	PASS	PASS	0
14T_PL_0617.las	0	PASS	PASS	PASS	PASS	0
14T_PL_0618.las	0	PASS	PASS	PASS	PASS	0
14T_PL_0619.las	0	PASS	PASS	PASS	PASS	0
14T_PL_0620.las	0	PASS	PASS	PASS	PASS	0
14T_PL_0621.las	0	PASS	PASS	PASS	PASS	0
14T_PL_0622.las	0	PASS	PASS	PASS	PASS	0
14T_PL_0623.las	0	PASS	PASS	PASS	PASS	0
14T_PL_0624.las	0	PASS	PASS	PASS	PASS	0
14T_PL_0625.las	0	PASS	PASS	PASS	PASS	0
14T_PL_0626.las	0	PASS	PASS	PASS	PASS	0

DPH-1.2 Report on ASPRS LAS File Format (Tiled Data) - File Integrity - continued

File	Number of Points Outside Extent	Offset To Point Data	Offset To EVLR	Number Of Points	Number of Points by Return	Number of Duplicate Points
14T_PL_0627.las	0	PASS	PASS	PASS	PASS	0
14T_PL_0628.las	0	PASS	PASS	PASS	PASS	0
14T_PL_0629.las	0	PASS	PASS	PASS	PASS	0
14T_PL_0630.las	0	PASS	PASS	PASS	PASS	0
14T_PL_0631.las	0	PASS	PASS	PASS	PASS	0
14T_PL_0632.las	0	PASS	PASS	PASS	PASS	0
14T_PL_0633.las	0	PASS	PASS	PASS	PASS	0
14T_PL_0634.las	0	PASS	PASS	PASS	PASS	0
14T_PL_0635.las	0	PASS	PASS	PASS	PASS	0
14T_PL_0636.las	0	PASS	PASS	PASS	PASS	0
14T_PL_0637.las	0	PASS	PASS	PASS	PASS	0
14T_PL_0638.las	0	PASS	PASS	PASS	PASS	0
14T_PL_0639.las	0	PASS	PASS	PASS	PASS	0
14T_PL_0640.las	0	PASS	PASS	PASS	PASS	0
14T_PL_0641.las	0	PASS	PASS	PASS	PASS	0
14T_PL_0642.las	0	PASS	PASS	PASS	PASS	0
14T_PL_0643.las	0	PASS	PASS	PASS	PASS	0
14T_PL_0644.las	0	PASS	PASS	PASS	PASS	0
14T_PL_0700.las	0	PASS	PASS	PASS	PASS	0
14T_PL_0701.las	0	PASS	PASS	PASS	PASS	0
14T_PL_0702.las	0	PASS	PASS	PASS	PASS	0
14T_PL_0703.las	0	PASS	PASS	PASS	PASS	0
14T_PL_0704.las	0	PASS	PASS	PASS	PASS	0
14T_PL_0705.las	0	PASS	PASS	PASS	PASS	0
14T_PL_0706.las	0	PASS	PASS	PASS	PASS	0
14T_PL_0707.las	0	PASS	PASS	PASS	PASS	0
14T_PL_0708.las	0	PASS	PASS	PASS	PASS	0
14T_PL_0709.las	0	PASS	PASS	PASS	PASS	0
14T_PL_0710.las	0	PASS	PASS	PASS	PASS	0
14T_PL_0711.las	0	PASS	PASS	PASS	PASS	0
14T_PL_0712.las	0	PASS	PASS	PASS	PASS	0
14T_PL_0713.las	0	PASS	PASS	PASS	PASS	0
14T_PL_0714.las	0	PASS	PASS	PASS	PASS	0
14T_PL_0715.las	0	PASS	PASS	PASS	PASS	0
14T_PL_0716.las	0	PASS	PASS	PASS	PASS	0
14T_PL_0717.las	0	PASS	PASS	PASS	PASS	0
14T_PL_0718.las	0	PASS	PASS	PASS	PASS	0
14T_PL_0719.las	0	PASS	PASS	PASS	PASS	0
14T_PL_0720.las	0	PASS	PASS	PASS	PASS	0
14T_PL_0721.las	0	PASS	PASS	PASS	PASS	0
14T_PL_0722.las	0	PASS	PASS	PASS	PASS	0
14T_PL_0723.las	0	PASS	PASS	PASS	PASS	0
14T_PL_0724.las	0	PASS	PASS	PASS	PASS	0
14T_PL_0725.las	0	PASS	PASS	PASS	PASS	0
14T_PL_0726.las	0	PASS	PASS	PASS	PASS	0
14T_PL_0727.las	0	PASS	PASS	PASS	PASS	0
14T_PL_0728.las	0	PASS	PASS	PASS	PASS	0
14T_PL_0729.las	0	PASS	PASS	PASS	PASS	0
14T_PL_0730.las	0	PASS	PASS	PASS	PASS	0

DPH-1.2 Report on ASPRS LAS File Format (Tiled Data) - File Integrity - continued

File	Number of Points Outside Extent	Offset To Point Data	Offset To EVLR	Number Of Points	Number of Points by Return	Number of Duplicate Points
14T_PL_0731.las	0	PASS	PASS	PASS	PASS	0
14T_PL_0732.las	0	PASS	PASS	PASS	PASS	0
14T_PL_0733.las	0	PASS	PASS	PASS	PASS	0
14T_PL_0734.las	0	PASS	PASS	PASS	PASS	0
14T_PL_0735.las	0	PASS	PASS	PASS	PASS	0
14T_PL_0736.las	0	PASS	PASS	PASS	PASS	0
14T_PL_0737.las	0	PASS	PASS	PASS	PASS	0
14T_PL_0738.las	0	PASS	PASS	PASS	PASS	0
14T_PL_0739.las	0	PASS	PASS	PASS	PASS	0
14T_PL_0740.las	0	PASS	PASS	PASS	PASS	0
14T_PL_0741.las	0	PASS	PASS	PASS	PASS	0
14T_PL_0742.las	0	PASS	PASS	PASS	PASS	0
14T_PL_0743.las	0	PASS	PASS	PASS	PASS	0
14T_PL_0744.las	0	PASS	PASS	PASS	PASS	0
14T_PL_0800.las	0	PASS	PASS	PASS	PASS	0
14T_PL_0801.las	0	PASS	PASS	PASS	PASS	0
14T_PL_0802.las	0	PASS	PASS	PASS	PASS	0
14T_PL_0803.las	0	PASS	PASS	PASS	PASS	0
14T_PL_0804.las	0	PASS	PASS	PASS	PASS	0
14T_PL_0805.las	0	PASS	PASS	PASS	PASS	0
14T_PL_0806.las	0	PASS	PASS	PASS	PASS	0
14T_PL_0807.las	0	PASS	PASS	PASS	PASS	0
14T_PL_0808.las	0	PASS	PASS	PASS	PASS	0
14T_PL_0809.las	0	PASS	PASS	PASS	PASS	0
14T_PL_0810.las	0	PASS	PASS	PASS	PASS	0
14T_PL_0811.las	0	PASS	PASS	PASS	PASS	0
14T_PL_0812.las	0	PASS	PASS	PASS	PASS	0
14T_PL_0813.las	0	PASS	PASS	PASS	PASS	0
14T_PL_0814.las	0	PASS	PASS	PASS	PASS	0
14T_PL_0815.las	0	PASS	PASS	PASS	PASS	0
14T_PL_0816.las	0	PASS	PASS	PASS	PASS	0
14T_PL_0817.las	0	PASS	PASS	PASS	PASS	0
14T_PL_0818.las	0	PASS	PASS	PASS	PASS	0
14T_PL_0819.las	0	PASS	PASS	PASS	PASS	0
14T_PL_0820.las	0	PASS	PASS	PASS	PASS	0
14T_PL_0821.las	0	PASS	PASS	PASS	PASS	0
14T_PL_0822.las	0	PASS	PASS	PASS	PASS	0
14T_PL_0823.las	0	PASS	PASS	PASS	PASS	0
14T_PL_0824.las	0	PASS	PASS	PASS	PASS	0
14T_PL_0825.las	0	PASS	PASS	PASS	PASS	0
14T_PL_0826.las	0	PASS	PASS	PASS	PASS	0
14T_PL_0827.las	0	PASS	PASS	PASS	PASS	0
14T_PL_0828.las	0	PASS	PASS	PASS	PASS	0
14T_PL_0829.las	0	PASS	PASS	PASS	PASS	0
14T_PL_0830.las	0	PASS	PASS	PASS	PASS	0
14T_PL_0831.las	0	PASS	PASS	PASS	PASS	0
14T_PL_0832.las	0	PASS	PASS	PASS	PASS	0
14T_PL_0833.las	0	PASS	PASS	PASS	PASS	0
14T_PL_0834.las	0	PASS	PASS	PASS	PASS	0

DPH-1.2 Report on ASPRS LAS File Format (Tiled Data) - File Integrity - continued

File	Number of Points Outside Extent	Offset To Point Data	Offset To EVLR	Number Of Points	Number of Points by Return	Number of Duplicate Points
14T_PL_0835.las	0	PASS	PASS	PASS	PASS	0
14T_PL_0836.las	0	PASS	PASS	PASS	PASS	0
14T_PL_0837.las	0	PASS	PASS	PASS	PASS	0
14T_PL_0838.las	0	PASS	PASS	PASS	PASS	0
14T_PL_0839.las	0	PASS	PASS	PASS	PASS	0
14T_PL_0840.las	0	PASS	PASS	PASS	PASS	0
14T_PL_0841.las	0	PASS	PASS	PASS	PASS	0
14T_PL_0842.las	0	PASS	PASS	PASS	PASS	0
14T_PL_0843.las	0	PASS	PASS	PASS	PASS	0
14T_PL_0844.las	0	PASS	PASS	PASS	PASS	0
14T_PL_0900.las	0	PASS	PASS	PASS	PASS	0
14T_PL_0901.las	0	PASS	PASS	PASS	PASS	0
14T_PL_0902.las	0	PASS	PASS	PASS	PASS	0
14T_PL_0903.las	0	PASS	PASS	PASS	PASS	0
14T_PL_0904.las	0	PASS	PASS	PASS	PASS	0
14T_PL_0905.las	0	PASS	PASS	PASS	PASS	0
14T_PL_0906.las	0	PASS	PASS	PASS	PASS	0
14T_PL_0907.las	0	PASS	PASS	PASS	PASS	0
14T_PL_0908.las	0	PASS	PASS	PASS	PASS	0
14T_PL_0909.las	0	PASS	PASS	PASS	PASS	0
14T_PL_0910.las	0	PASS	PASS	PASS	PASS	0
14T_PL_0911.las	0	PASS	PASS	PASS	PASS	0
14T_PL_0912.las	0	PASS	PASS	PASS	PASS	0
14T_PL_0913.las	0	PASS	PASS	PASS	PASS	0
14T_PL_0914.las	0	PASS	PASS	PASS	PASS	0
14T_PL_0915.las	0	PASS	PASS	PASS	PASS	0
14T_PL_0916.las	0	PASS	PASS	PASS	PASS	0
14T_PL_0917.las	0	PASS	PASS	PASS	PASS	0
14T_PL_0918.las	0	PASS	PASS	PASS	PASS	0
14T_PL_0919.las	0	PASS	PASS	PASS	PASS	0
14T_PL_0920.las	0	PASS	PASS	PASS	PASS	0
14T_PL_0921.las	0	PASS	PASS	PASS	PASS	0
14T_PL_0922.las	0	PASS	PASS	PASS	PASS	0
14T_PL_0923.las	0	PASS	PASS	PASS	PASS	0
14T_PL_0924.las	0	PASS	PASS	PASS	PASS	0
14T_PL_0925.las	0	PASS	PASS	PASS	PASS	0
14T_PL_0926.las	0	PASS	PASS	PASS	PASS	0
14T_PL_0927.las	0	PASS	PASS	PASS	PASS	0
14T_PL_0928.las	0	PASS	PASS	PASS	PASS	0
14T_PL_0929.las	0	PASS	PASS	PASS	PASS	0
14T_PL_0930.las	0	PASS	PASS	PASS	PASS	0
14T_PL_0931.las	0	PASS	PASS	PASS	PASS	0
14T_PL_0932.las	0	PASS	PASS	PASS	PASS	0
14T_PL_0933.las	0	PASS	PASS	PASS	PASS	0
14T_PL_0934.las	0	PASS	PASS	PASS	PASS	0
14T_PL_0935.las	0	PASS	PASS	PASS	PASS	0
14T_PL_0936.las	0	PASS	PASS	PASS	PASS	0
14T_PL_0937.las	0	PASS	PASS	PASS	PASS	0
14T_PL_0938.las	0	PASS	PASS	PASS	PASS	0

DPH-1.2 Report on ASPRS LAS File Format (Tiled Data) - File Integrity - continued

File	Number of Points Outside Extent	Offset To Point Data	Offset To EVLR	Number Of Points	Number of Points by Return	Number of Duplicate Points
14T_PL_0939.las	0	PASS	PASS	PASS	PASS	0
14T_PL_0940.las	0	PASS	PASS	PASS	PASS	0
14T_PL_0941.las	0	PASS	PASS	PASS	PASS	0
14T_PL_0942.las	0	PASS	PASS	PASS	PASS	0
14T_PL_0943.las	0	PASS	PASS	PASS	PASS	0
14T_PL_0944.las	0	PASS	PASS	PASS	PASS	0
14T_PL_1000.las	0	PASS	PASS	PASS	PASS	0
14T_PL_1001.las	0	PASS	PASS	PASS	PASS	0
14T_PL_1002.las	0	PASS	PASS	PASS	PASS	0
14T_PL_1003.las	0	PASS	PASS	PASS	PASS	0
14T_PL_1004.las	0	PASS	PASS	PASS	PASS	0
14T_PL_1005.las	0	PASS	PASS	PASS	PASS	0
14T_PL_1006.las	0	PASS	PASS	PASS	PASS	0
14T_PL_1007.las	0	PASS	PASS	PASS	PASS	0
14T_PL_1008.las	0	PASS	PASS	PASS	PASS	0
14T_PL_1009.las	0	PASS	PASS	PASS	PASS	0
14T_PL_1010.las	0	PASS	PASS	PASS	PASS	0
14T_PL_1011.las	0	PASS	PASS	PASS	PASS	0
14T_PL_1012.las	0	PASS	PASS	PASS	PASS	0
14T_PL_1013.las	0	PASS	PASS	PASS	PASS	0
14T_PL_1014.las	0	PASS	PASS	PASS	PASS	0
14T_PL_1015.las	0	PASS	PASS	PASS	PASS	0
14T_PL_1016.las	0	PASS	PASS	PASS	PASS	0
14T_PL_1017.las	0	PASS	PASS	PASS	PASS	0
14T_PL_1018.las	0	PASS	PASS	PASS	PASS	0
14T_PL_1019.las	0	PASS	PASS	PASS	PASS	0
14T_PL_1020.las	0	PASS	PASS	PASS	PASS	0
14T_PL_1021.las	0	PASS	PASS	PASS	PASS	0
14T_PL_1022.las	0	PASS	PASS	PASS	PASS	0
14T_PL_1023.las	0	PASS	PASS	PASS	PASS	0
14T_PL_1024.las	0	PASS	PASS	PASS	PASS	0
14T_PL_1025.las	0	PASS	PASS	PASS	PASS	0
14T_PL_1026.las	0	PASS	PASS	PASS	PASS	0
14T_PL_1027.las	0	PASS	PASS	PASS	PASS	0
14T_PL_1028.las	0	PASS	PASS	PASS	PASS	0
14T_PL_1029.las	0	PASS	PASS	PASS	PASS	0
14T_PL_1030.las	0	PASS	PASS	PASS	PASS	0
14T_PL_1031.las	0	PASS	PASS	PASS	PASS	0
14T_PL_1032.las	0	PASS	PASS	PASS	PASS	0
14T_PL_1033.las	0	PASS	PASS	PASS	PASS	0
14T_PL_1034.las	0	PASS	PASS	PASS	PASS	0
14T_PL_1035.las	0	PASS	PASS	PASS	PASS	0
14T_PL_1036.las	0	PASS	PASS	PASS	PASS	0
14T_PL_1037.las	0	PASS	PASS	PASS	PASS	0
14T_PL_1038.las	0	PASS	PASS	PASS	PASS	0
14T_PL_1039.las	0	PASS	PASS	PASS	PASS	0
14T_PL_1040.las	0	PASS	PASS	PASS	PASS	0
14T_PL_1041.las	0	PASS	PASS	PASS	PASS	0
14T_PL_1042.las	0	PASS	PASS	PASS	PASS	0

DPH-1.2 Report on ASPRS LAS File Format (Tiled Data) - File Integrity - continued

File	Number of Points Outside Extent	Offset To Point Data	Offset To EVLR	Number Of Points	Number of Points by Return	Number of Duplicate Points
14T_PL_1043.las	0	PASS	PASS	PASS	PASS	0
14T_PL_1044.las	0	PASS	PASS	PASS	PASS	0
14T_PL_1100.las	0	PASS	PASS	PASS	PASS	0
14T_PL_1101.las	0	PASS	PASS	PASS	PASS	0
14T_PL_1102.las	0	PASS	PASS	PASS	PASS	0
14T_PL_1103.las	0	PASS	PASS	PASS	PASS	0
14T_PL_1104.las	0	PASS	PASS	PASS	PASS	0
14T_PL_1105.las	0	PASS	PASS	PASS	PASS	0
14T_PL_1106.las	0	PASS	PASS	PASS	PASS	0
14T_PL_1107.las	0	PASS	PASS	PASS	PASS	0
14T_PL_1108.las	0	PASS	PASS	PASS	PASS	0
14T_PL_1109.las	0	PASS	PASS	PASS	PASS	0
14T_PL_1110.las	0	PASS	PASS	PASS	PASS	0
14T_PL_1111.las	0	PASS	PASS	PASS	PASS	0
14T_PL_1112.las	0	PASS	PASS	PASS	PASS	0
14T_PL_1113.las	0	PASS	PASS	PASS	PASS	0
14T_PL_1114.las	0	PASS	PASS	PASS	PASS	0
14T_PL_1115.las	0	PASS	PASS	PASS	PASS	0
14T_PL_1116.las	0	PASS	PASS	PASS	PASS	0
14T_PL_1117.las	0	PASS	PASS	PASS	PASS	0
14T_PL_1118.las	0	PASS	PASS	PASS	PASS	0
14T_PL_1119.las	0	PASS	PASS	PASS	PASS	0
14T_PL_1120.las	0	PASS	PASS	PASS	PASS	0
14T_PL_1121.las	0	PASS	PASS	PASS	PASS	0
14T_PL_1122.las	0	PASS	PASS	PASS	PASS	0
14T_PL_1123.las	0	PASS	PASS	PASS	PASS	0
14T_PL_1124.las	0	PASS	PASS	PASS	PASS	0
14T_PL_1125.las	0	PASS	PASS	PASS	PASS	0
14T_PL_1126.las	0	PASS	PASS	PASS	PASS	0
14T_PL_1127.las	0	PASS	PASS	PASS	PASS	0
14T_PL_1128.las	0	PASS	PASS	PASS	PASS	0
14T_PL_1129.las	0	PASS	PASS	PASS	PASS	0
14T_PL_1130.las	0	PASS	PASS	PASS	PASS	0
14T_PL_1131.las	0	PASS	PASS	PASS	PASS	0
14T_PL_1132.las	0	PASS	PASS	PASS	PASS	0
14T_PL_1133.las	0	PASS	PASS	PASS	PASS	0
14T_PL_1134.las	0	PASS	PASS	PASS	PASS	0
14T_PL_1135.las	0	PASS	PASS	PASS	PASS	0
14T_PL_1136.las	0	PASS	PASS	PASS	PASS	0
14T_PL_1137.las	0	PASS	PASS	PASS	PASS	0
14T_PL_1138.las	0	PASS	PASS	PASS	PASS	0
14T_PL_1139.las	0	PASS	PASS	PASS	PASS	0
14T_PL_1140.las	0	PASS	PASS	PASS	PASS	0
14T_PL_1141.las	0	PASS	PASS	PASS	PASS	0
14T_PL_1142.las	0	PASS	PASS	PASS	PASS	0
14T_PL_1143.las	0	PASS	PASS	PASS	PASS	0
14T_PL_1144.las	0	PASS	PASS	PASS	PASS	0
14T_PL_1200.las	0	PASS	PASS	PASS	PASS	0
14T_PL_1201.las	0	PASS	PASS	PASS	PASS	0

DPH-1.2 Report on ASPRS LAS File Format (Tiled Data) - File Integrity - continued

File	Number of Points Outside Extent	Offset To Point Data	Offset To EVLR	Number Of Points	Number of Points by Return	Number of Duplicate Points
14T_PL_1202.las	0	PASS	PASS	PASS	PASS	0
14T_PL_1203.las	0	PASS	PASS	PASS	PASS	0
14T_PL_1204.las	0	PASS	PASS	PASS	PASS	0
14T_PL_1205.las	0	PASS	PASS	PASS	PASS	0
14T_PL_1206.las	0	PASS	PASS	PASS	PASS	0
14T_PL_1207.las	0	PASS	PASS	PASS	PASS	0
14T_PL_1208.las	0	PASS	PASS	PASS	PASS	0
14T_PL_1209.las	0	PASS	PASS	PASS	PASS	0
14T_PL_1210.las	0	PASS	PASS	PASS	PASS	0
14T_PL_1211.las	0	PASS	PASS	PASS	PASS	0
14T_PL_1212.las	0	PASS	PASS	PASS	PASS	0
14T_PL_1213.las	0	PASS	PASS	PASS	PASS	0
14T_PL_1214.las	0	PASS	PASS	PASS	PASS	0
14T_PL_1215.las	0	PASS	PASS	PASS	PASS	0
14T_PL_1216.las	0	PASS	PASS	PASS	PASS	0
14T_PL_1217.las	0	PASS	PASS	PASS	PASS	0
14T_PL_1218.las	0	PASS	PASS	PASS	PASS	0
14T_PL_1219.las	0	PASS	PASS	PASS	PASS	0
14T_PL_1220.las	0	PASS	PASS	PASS	PASS	0
14T_PL_1221.las	0	PASS	PASS	PASS	PASS	0
14T_PL_1222.las	0	PASS	PASS	PASS	PASS	0
14T_PL_1223.las	0	PASS	PASS	PASS	PASS	0
14T_PL_1224.las	0	PASS	PASS	PASS	PASS	0
14T_PL_1225.las	0	PASS	PASS	PASS	PASS	0
14T_PL_1226.las	0	PASS	PASS	PASS	PASS	0
14T_PL_1227.las	0	PASS	PASS	PASS	PASS	0
14T_PL_1228.las	0	PASS	PASS	PASS	PASS	0
14T_PL_1229.las	0	PASS	PASS	PASS	PASS	0
14T_PL_1230.las	0	PASS	PASS	PASS	PASS	0
14T_PL_1231.las	0	PASS	PASS	PASS	PASS	0
14T_PL_1232.las	0	PASS	PASS	PASS	PASS	0
14T_PL_1233.las	0	PASS	PASS	PASS	PASS	0
14T_PL_1234.las	0	PASS	PASS	PASS	PASS	0
14T_PL_1235.las	0	PASS	PASS	PASS	PASS	0
14T_PL_1236.las	0	PASS	PASS	PASS	PASS	0
14T_PL_1237.las	0	PASS	PASS	PASS	PASS	0
14T_PL_1238.las	0	PASS	PASS	PASS	PASS	0
14T_PL_1239.las	0	PASS	PASS	PASS	PASS	0
14T_PL_1240.las	0	PASS	PASS	PASS	PASS	0
14T_PL_1241.las	0	PASS	PASS	PASS	PASS	0
14T_PL_1242.las	0	PASS	PASS	PASS	PASS	0
14T_PL_1243.las	0	PASS	PASS	PASS	PASS	0
14T_PL_1244.las	0	PASS	PASS	PASS	PASS	0
14T_PL_1300.las	0	PASS	PASS	PASS	PASS	0
14T_PL_1301.las	0	PASS	PASS	PASS	PASS	0
14T_PL_1302.las	0	PASS	PASS	PASS	PASS	0
14T_PL_1303.las	0	PASS	PASS	PASS	PASS	0
14T_PL_1304.las	0	PASS	PASS	PASS	PASS	0
14T_PL_1305.las	0	PASS	PASS	PASS	PASS	0

DPH-1.2 Report on ASPRS LAS File Format (Tiled Data) - File Integrity - continued

File	Number of Points Outside Extent	Offset To Point Data	Offset To EVLR	Number Of Points	Number of Points by Return	Number of Duplicate Points
14T_PL_1306.las	0	PASS	PASS	PASS	PASS	0
14T_PL_1307.las	0	PASS	PASS	PASS	PASS	0
14T_PL_1308.las	0	PASS	PASS	PASS	PASS	0
14T_PL_1309.las	0	PASS	PASS	PASS	PASS	0
14T_PL_1310.las	0	PASS	PASS	PASS	PASS	0
14T_PL_1311.las	0	PASS	PASS	PASS	PASS	0
14T_PL_1312.las	0	PASS	PASS	PASS	PASS	0
14T_PL_1313.las	0	PASS	PASS	PASS	PASS	0
14T_PL_1314.las	0	PASS	PASS	PASS	PASS	0
14T_PL_1315.las	0	PASS	PASS	PASS	PASS	0
14T_PL_1316.las	0	PASS	PASS	PASS	PASS	0
14T_PL_1317.las	0	PASS	PASS	PASS	PASS	0
14T_PL_1318.las	0	PASS	PASS	PASS	PASS	0
14T_PL_1319.las	0	PASS	PASS	PASS	PASS	0
14T_PL_1320.las	0	PASS	PASS	PASS	PASS	0
14T_PL_1321.las	0	PASS	PASS	PASS	PASS	0
14T_PL_1322.las	0	PASS	PASS	PASS	PASS	0
14T_PL_1323.las	0	PASS	PASS	PASS	PASS	0
14T_PL_1324.las	0	PASS	PASS	PASS	PASS	0
14T_PL_1325.las	0	PASS	PASS	PASS	PASS	0
14T_PL_1326.las	0	PASS	PASS	PASS	PASS	0
14T_PL_1327.las	0	PASS	PASS	PASS	PASS	0
14T_PL_1328.las	0	PASS	PASS	PASS	PASS	0
14T_PL_1329.las	0	PASS	PASS	PASS	PASS	0
14T_PL_1330.las	0	PASS	PASS	PASS	PASS	0
14T_PL_1331.las	0	PASS	PASS	PASS	PASS	0
14T_PL_1332.las	0	PASS	PASS	PASS	PASS	0
14T_PL_1333.las	0	PASS	PASS	PASS	PASS	0
14T_PL_1334.las	0	PASS	PASS	PASS	PASS	0
14T_PL_1335.las	0	PASS	PASS	PASS	PASS	0
14T_PL_1336.las	0	PASS	PASS	PASS	PASS	0
14T_PL_1337.las	0	PASS	PASS	PASS	PASS	0
14T_PL_1338.las	0	PASS	PASS	PASS	PASS	0
14T_PL_1339.las	0	PASS	PASS	PASS	PASS	0
14T_PL_1340.las	0	PASS	PASS	PASS	PASS	0
14T_PL_1341.las	0	PASS	PASS	PASS	PASS	0
14T_PL_1342.las	0	PASS	PASS	PASS	PASS	0
14T_PL_1343.las	0	PASS	PASS	PASS	PASS	0
14T_PL_1344.las	0	PASS	PASS	PASS	PASS	0
14T_PL_1400.las	0	PASS	PASS	PASS	PASS	0
14T_PL_1401.las	0	PASS	PASS	PASS	PASS	0
14T_PL_1402.las	0	PASS	PASS	PASS	PASS	0
14T_PL_1403.las	0	PASS	PASS	PASS	PASS	0
14T_PL_1404.las	0	PASS	PASS	PASS	PASS	0
14T_PL_1405.las	0	PASS	PASS	PASS	PASS	0
14T_PL_1406.las	0	PASS	PASS	PASS	PASS	0
14T_PL_1407.las	0	PASS	PASS	PASS	PASS	0
14T_PL_1408.las	0	PASS	PASS	PASS	PASS	0
14T_PL_1409.las	0	PASS	PASS	PASS	PASS	0

DPH-1.2 Report on ASPRS LAS File Format (Tiled Data) - File Integrity - continued

File	Number of Points Outside Extent	Offset To Point Data	Offset To EVLR	Number Of Points	Number of Points by Return	Number of Duplicate Points
14T_PL_1410.las	0	PASS	PASS	PASS	PASS	0
14T_PL_1411.las	0	PASS	PASS	PASS	PASS	0
14T_PL_1412.las	0	PASS	PASS	PASS	PASS	0
14T_PL_1413.las	0	PASS	PASS	PASS	PASS	0
14T_PL_1414.las	0	PASS	PASS	PASS	PASS	0
14T_PL_1415.las	0	PASS	PASS	PASS	PASS	0
14T_PL_1416.las	0	PASS	PASS	PASS	PASS	0
14T_PL_1417.las	0	PASS	PASS	PASS	PASS	0
14T_PL_1418.las	0	PASS	PASS	PASS	PASS	0
14T_PL_1419.las	0	PASS	PASS	PASS	PASS	0
14T_PL_1420.las	0	PASS	PASS	PASS	PASS	0
14T_PL_1421.las	0	PASS	PASS	PASS	PASS	0
14T_PL_1422.las	0	PASS	PASS	PASS	PASS	0
14T_PL_1423.las	0	PASS	PASS	PASS	PASS	0
14T_PL_1424.las	0	PASS	PASS	PASS	PASS	0
14T_PL_1425.las	0	PASS	PASS	PASS	PASS	0
14T_PL_1426.las	0	PASS	PASS	PASS	PASS	0
14T_PL_1427.las	0	PASS	PASS	PASS	PASS	0
14T_PL_1428.las	0	PASS	PASS	PASS	PASS	0
14T_PL_1429.las	0	PASS	PASS	PASS	PASS	0
14T_PL_1430.las	0	PASS	PASS	PASS	PASS	0
14T_PL_1431.las	0	PASS	PASS	PASS	PASS	0
14T_PL_1432.las	0	PASS	PASS	PASS	PASS	0
14T_PL_1433.las	0	PASS	PASS	PASS	PASS	0
14T_PL_1434.las	0	PASS	PASS	PASS	PASS	0
14T_PL_1435.las	0	PASS	PASS	PASS	PASS	0
14T_PL_1436.las	0	PASS	PASS	PASS	PASS	0
14T_PL_1437.las	0	PASS	PASS	PASS	PASS	0
14T_PL_1438.las	0	PASS	PASS	PASS	PASS	0
14T_PL_1439.las	0	PASS	PASS	PASS	PASS	0
14T_PL_1440.las	0	PASS	PASS	PASS	PASS	0
14T_PL_1441.las	0	PASS	PASS	PASS	PASS	0
14T_PL_1442.las	0	PASS	PASS	PASS	PASS	0
14T_PL_1443.las	0	PASS	PASS	PASS	PASS	0
14T_PL_1444.las	0	PASS	PASS	PASS	PASS	0
14T_PL_1500.las	0	PASS	PASS	PASS	PASS	0
14T_PL_1501.las	0	PASS	PASS	PASS	PASS	0
14T_PL_1502.las	0	PASS	PASS	PASS	PASS	0
14T_PL_1503.las	0	PASS	PASS	PASS	PASS	0
14T_PL_1504.las	0	PASS	PASS	PASS	PASS	0
14T_PL_1505.las	0	PASS	PASS	PASS	PASS	0
14T_PL_1506.las	0	PASS	PASS	PASS	PASS	0
14T_PL_1507.las	0	PASS	PASS	PASS	PASS	0
14T_PL_1508.las	0	PASS	PASS	PASS	PASS	0
14T_PL_1509.las	0	PASS	PASS	PASS	PASS	0
14T_PL_1510.las	0	PASS	PASS	PASS	PASS	0
14T_PL_1511.las	0	PASS	PASS	PASS	PASS	0
14T_PL_1512.las	0	PASS	PASS	PASS	PASS	0
14T_PL_1513.las	0	PASS	PASS	PASS	PASS	0

DPH-1.2 Report on ASPRS LAS File Format (Tiled Data) - File Integrity - continued

File	Number of Points Outside Extent	Offset To Point Data	Offset To EVLR	Number Of Points	Number of Points by Return	Number of Duplicate Points
14T_PL_1514.las	0	PASS	PASS	PASS	PASS	0
14T_PL_1515.las	0	PASS	PASS	PASS	PASS	0
14T_PL_1516.las	0	PASS	PASS	PASS	PASS	0
14T_PL_1517.las	0	PASS	PASS	PASS	PASS	0
14T_PL_1518.las	0	PASS	PASS	PASS	PASS	0
14T_PL_1519.las	0	PASS	PASS	PASS	PASS	0
14T_PL_1520.las	0	PASS	PASS	PASS	PASS	0
14T_PL_1521.las	0	PASS	PASS	PASS	PASS	0
14T_PL_1522.las	0	PASS	PASS	PASS	PASS	0
14T_PL_1523.las	0	PASS	PASS	PASS	PASS	0
14T_PL_1524.las	0	PASS	PASS	PASS	PASS	0
14T_PL_1525.las	0	PASS	PASS	PASS	PASS	0
14T_PL_1526.las	0	PASS	PASS	PASS	PASS	0
14T_PL_1527.las	0	PASS	PASS	PASS	PASS	0
14T_PL_1528.las	0	PASS	PASS	PASS	PASS	0
14T_PL_1529.las	0	PASS	PASS	PASS	PASS	0
14T_PL_1530.las	0	PASS	PASS	PASS	PASS	0
14T_PL_1531.las	0	PASS	PASS	PASS	PASS	0
14T_PL_1532.las	0	PASS	PASS	PASS	PASS	0
14T_PL_1533.las	0	PASS	PASS	PASS	PASS	0
14T_PL_1534.las	0	PASS	PASS	PASS	PASS	0
14T_PL_1535.las	0	PASS	PASS	PASS	PASS	0
14T_PL_1536.las	0	PASS	PASS	PASS	PASS	0
14T_PL_1537.las	0	PASS	PASS	PASS	PASS	0
14T_PL_1538.las	0	PASS	PASS	PASS	PASS	0
14T_PL_1539.las	0	PASS	PASS	PASS	PASS	0
14T_PL_1540.las	0	PASS	PASS	PASS	PASS	0
14T_PL_1541.las	0	PASS	PASS	PASS	PASS	0
14T_PL_1542.las	0	PASS	PASS	PASS	PASS	0
14T_PL_1543.las	0	PASS	PASS	PASS	PASS	0
14T_PL_1544.las	0	PASS	PASS	PASS	PASS	0
14T_PL_1600.las	0	PASS	PASS	PASS	PASS	0
14T_PL_1601.las	0	PASS	PASS	PASS	PASS	0
14T_PL_1602.las	0	PASS	PASS	PASS	PASS	0
14T_PL_1603.las	0	PASS	PASS	PASS	PASS	0
14T_PL_1604.las	0	PASS	PASS	PASS	PASS	0
14T_PL_1605.las	0	PASS	PASS	PASS	PASS	0
14T_PL_1606.las	0	PASS	PASS	PASS	PASS	0
14T_PL_1607.las	0	PASS	PASS	PASS	PASS	0
14T_PL_1608.las	0	PASS	PASS	PASS	PASS	0
14T_PL_1609.las	0	PASS	PASS	PASS	PASS	0
14T_PL_1610.las	0	PASS	PASS	PASS	PASS	0
14T_PL_1611.las	0	PASS	PASS	PASS	PASS	0
14T_PL_1612.las	0	PASS	PASS	PASS	PASS	0
14T_PL_1613.las	0	PASS	PASS	PASS	PASS	0
14T_PL_1614.las	0	PASS	PASS	PASS	PASS	0
14T_PL_1615.las	0	PASS	PASS	PASS	PASS	0
14T_PL_1616.las	0	PASS	PASS	PASS	PASS	0
14T_PL_1617.las	0	PASS	PASS	PASS	PASS	0

DPH-1.2 Report on ASPRS LAS File Format (Tiled Data) - File Integrity - continued

File	Number of Points Outside Extent	Offset To Point Data	Offset To EVLR	Number Of Points	Number of Points by Return	Number of Duplicate Points
14T_PL_1618.las	0	PASS	PASS	PASS	PASS	0
14T_PL_1619.las	0	PASS	PASS	PASS	PASS	0
14T_PL_1620.las	0	PASS	PASS	PASS	PASS	0
14T_PL_1621.las	0	PASS	PASS	PASS	PASS	0
14T_PL_1622.las	0	PASS	PASS	PASS	PASS	0
14T_PL_1623.las	0	PASS	PASS	PASS	PASS	0
14T_PL_1624.las	0	PASS	PASS	PASS	PASS	0
14T_PL_1625.las	0	PASS	PASS	PASS	PASS	0
14T_PL_1626.las	0	PASS	PASS	PASS	PASS	0
14T_PL_1627.las	0	PASS	PASS	PASS	PASS	0
14T_PL_1628.las	0	PASS	PASS	PASS	PASS	0
14T_PL_1629.las	0	PASS	PASS	PASS	PASS	0
14T_PL_1630.las	0	PASS	PASS	PASS	PASS	0
14T_PL_1631.las	0	PASS	PASS	PASS	PASS	0
14T_PL_1632.las	0	PASS	PASS	PASS	PASS	0
14T_PL_1633.las	0	PASS	PASS	PASS	PASS	0
14T_PL_1634.las	0	PASS	PASS	PASS	PASS	0
14T_PL_1635.las	0	PASS	PASS	PASS	PASS	0
14T_PL_1636.las	0	PASS	PASS	PASS	PASS	0
14T_PL_1637.las	0	PASS	PASS	PASS	PASS	0
14T_PL_1638.las	0	PASS	PASS	PASS	PASS	0
14T_PL_1639.las	0	PASS	PASS	PASS	PASS	0
14T_PL_1640.las	0	PASS	PASS	PASS	PASS	0
14T_PL_1641.las	0	PASS	PASS	PASS	PASS	0
14T_PL_1642.las	0	PASS	PASS	PASS	PASS	0
14T_PL_1643.las	0	PASS	PASS	PASS	PASS	0
14T_PL_1644.las	0	PASS	PASS	PASS	PASS	0
14T_PL_1700.las	0	PASS	PASS	PASS	PASS	0
14T_PL_1701.las	0	PASS	PASS	PASS	PASS	0
14T_PL_1702.las	0	PASS	PASS	PASS	PASS	0
14T_PL_1703.las	0	PASS	PASS	PASS	PASS	0
14T_PL_1704.las	0	PASS	PASS	PASS	PASS	0
14T_PL_1705.las	0	PASS	PASS	PASS	PASS	0
14T_PL_1706.las	0	PASS	PASS	PASS	PASS	0
14T_PL_1707.las	0	PASS	PASS	PASS	PASS	0
14T_PL_1708.las	0	PASS	PASS	PASS	PASS	0
14T_PL_1709.las	0	PASS	PASS	PASS	PASS	0
14T_PL_1710.las	0	PASS	PASS	PASS	PASS	0
14T_PL_1711.las	0	PASS	PASS	PASS	PASS	0
14T_PL_1712.las	0	PASS	PASS	PASS	PASS	0
14T_PL_1713.las	0	PASS	PASS	PASS	PASS	0
14T_PL_1714.las	0	PASS	PASS	PASS	PASS	0
14T_PL_1715.las	0	PASS	PASS	PASS	PASS	0
14T_PL_1716.las	0	PASS	PASS	PASS	PASS	0
14T_PL_1717.las	0	PASS	PASS	PASS	PASS	0
14T_PL_1718.las	0	PASS	PASS	PASS	PASS	0
14T_PL_1719.las	0	PASS	PASS	PASS	PASS	0
14T_PL_1720.las	0	PASS	PASS	PASS	PASS	0
14T_PL_1721.las	0	PASS	PASS	PASS	PASS	0

DPH-1.2 Report on ASPRS LAS File Format (Tiled Data) - File Integrity - continued

File	Number of Points Outside Extent	Offset To Point Data	Offset To EVLR	Number Of Points	Number of Points by Return	Number of Duplicate Points
14T_PL_1722.las	0	PASS	PASS	PASS	PASS	0
14T_PL_1723.las	0	PASS	PASS	PASS	PASS	0
14T_PL_1724.las	0	PASS	PASS	PASS	PASS	0
14T_PL_1725.las	0	PASS	PASS	PASS	PASS	0
14T_PL_1726.las	0	PASS	PASS	PASS	PASS	0
14T_PL_1727.las	0	PASS	PASS	PASS	PASS	0
14T_PL_1728.las	0	PASS	PASS	PASS	PASS	0
14T_PL_1729.las	0	PASS	PASS	PASS	PASS	0
14T_PL_1730.las	0	PASS	PASS	PASS	PASS	0
14T_PL_1731.las	0	PASS	PASS	PASS	PASS	0
14T_PL_1732.las	0	PASS	PASS	PASS	PASS	0
14T_PL_1733.las	0	PASS	PASS	PASS	PASS	0
14T_PL_1734.las	0	PASS	PASS	PASS	PASS	0
14T_PL_1735.las	0	PASS	PASS	PASS	PASS	0
14T_PL_1736.las	0	PASS	PASS	PASS	PASS	0
14T_PL_1737.las	0	PASS	PASS	PASS	PASS	0
14T_PL_1738.las	0	PASS	PASS	PASS	PASS	0
14T_PL_1739.las	0	PASS	PASS	PASS	PASS	0
14T_PL_1740.las	0	PASS	PASS	PASS	PASS	0
14T_PL_1741.las	0	PASS	PASS	PASS	PASS	0
14T_PL_1742.las	0	PASS	PASS	PASS	PASS	0
14T_PL_1743.las	0	PASS	PASS	PASS	PASS	0
14T_PL_1744.las	0	PASS	PASS	PASS	PASS	0
14T_PL_1800.las	0	PASS	PASS	PASS	PASS	0
14T_PL_1801.las	0	PASS	PASS	PASS	PASS	0
14T_PL_1802.las	0	PASS	PASS	PASS	PASS	0
14T_PL_1803.las	0	PASS	PASS	PASS	PASS	0
14T_PL_1804.las	0	PASS	PASS	PASS	PASS	0
14T_PL_1805.las	0	PASS	PASS	PASS	PASS	0
14T_PL_1806.las	0	PASS	PASS	PASS	PASS	0
14T_PL_1807.las	0	PASS	PASS	PASS	PASS	0
14T_PL_1808.las	0	PASS	PASS	PASS	PASS	0
14T_PL_1809.las	0	PASS	PASS	PASS	PASS	0
14T_PL_1810.las	0	PASS	PASS	PASS	PASS	0
14T_PL_1811.las	0	PASS	PASS	PASS	PASS	0
14T_PL_1812.las	0	PASS	PASS	PASS	PASS	0
14T_PL_1813.las	0	PASS	PASS	PASS	PASS	0
14T_PL_1814.las	0	PASS	PASS	PASS	PASS	0
14T_PL_1815.las	0	PASS	PASS	PASS	PASS	0
14T_PL_1816.las	0	PASS	PASS	PASS	PASS	0
14T_PL_1817.las	0	PASS	PASS	PASS	PASS	0
14T_PL_1818.las	0	PASS	PASS	PASS	PASS	0
14T_PL_1819.las	0	PASS	PASS	PASS	PASS	0
14T_PL_1820.las	0	PASS	PASS	PASS	PASS	0
14T_PL_1821.las	0	PASS	PASS	PASS	PASS	0
14T_PL_1822.las	0	PASS	PASS	PASS	PASS	0
14T_PL_1823.las	0	PASS	PASS	PASS	PASS	0
14T_PL_1824.las	0	PASS	PASS	PASS	PASS	0
14T_PL_1825.las	0	PASS	PASS	PASS	PASS	0

DPH-1.2 Report on ASPRS LAS File Format (Tiled Data) - File Integrity - continued

File	Number of Points Outside Extent	Offset To Point Data	Offset To EVLR	Number Of Points	Number of Points by Return	Number of Duplicate Points
14T_PL_1826.las	0	PASS	PASS	PASS	PASS	0
14T_PL_1827.las	0	PASS	PASS	PASS	PASS	0
14T_PL_1828.las	0	PASS	PASS	PASS	PASS	0
14T_PL_1829.las	0	PASS	PASS	PASS	PASS	0
14T_PL_1830.las	0	PASS	PASS	PASS	PASS	0
14T_PL_1831.las	0	PASS	PASS	PASS	PASS	0
14T_PL_1832.las	0	PASS	PASS	PASS	PASS	0
14T_PL_1833.las	0	PASS	PASS	PASS	PASS	0
14T_PL_1834.las	0	PASS	PASS	PASS	PASS	0
14T_PL_1835.las	0	PASS	PASS	PASS	PASS	0
14T_PL_1836.las	0	PASS	PASS	PASS	PASS	0
14T_PL_1837.las	0	PASS	PASS	PASS	PASS	0
14T_PL_1838.las	0	PASS	PASS	PASS	PASS	0
14T_PL_1839.las	0	PASS	PASS	PASS	PASS	0
14T_PL_1840.las	0	PASS	PASS	PASS	PASS	0
14T_PL_1841.las	0	PASS	PASS	PASS	PASS	0
14T_PL_1842.las	0	PASS	PASS	PASS	PASS	0
14T_PL_1843.las	0	PASS	PASS	PASS	PASS	0
14T_PL_1844.las	0	PASS	PASS	PASS	PASS	0
14T_PL_1900.las	0	PASS	PASS	PASS	PASS	0
14T_PL_1901.las	0	PASS	PASS	PASS	PASS	0
14T_PL_1902.las	0	PASS	PASS	PASS	PASS	0
14T_PL_1903.las	0	PASS	PASS	PASS	PASS	0
14T_PL_1904.las	0	PASS	PASS	PASS	PASS	0
14T_PL_1905.las	0	PASS	PASS	PASS	PASS	0
14T_PL_1906.las	0	PASS	PASS	PASS	PASS	0
14T_PL_1907.las	0	PASS	PASS	PASS	PASS	0
14T_PL_1908.las	0	PASS	PASS	PASS	PASS	0
14T_PL_1909.las	0	PASS	PASS	PASS	PASS	0
14T_PL_1910.las	0	PASS	PASS	PASS	PASS	0
14T_PL_1911.las	0	PASS	PASS	PASS	PASS	0
14T_PL_1912.las	0	PASS	PASS	PASS	PASS	0
14T_PL_1913.las	0	PASS	PASS	PASS	PASS	0
14T_PL_1914.las	0	PASS	PASS	PASS	PASS	0
14T_PL_1915.las	0	PASS	PASS	PASS	PASS	0
14T_PL_1916.las	0	PASS	PASS	PASS	PASS	0
14T_PL_1917.las	0	PASS	PASS	PASS	PASS	0
14T_PL_1918.las	0	PASS	PASS	PASS	PASS	0
14T_PL_1919.las	0	PASS	PASS	PASS	PASS	0
14T_PL_1920.las	0	PASS	PASS	PASS	PASS	0
14T_PL_1921.las	0	PASS	PASS	PASS	PASS	0
14T_PL_1922.las	0	PASS	PASS	PASS	PASS	0
14T_PL_1923.las	0	PASS	PASS	PASS	PASS	0
14T_PL_1924.las	0	PASS	PASS	PASS	PASS	0
14T_PL_1925.las	0	PASS	PASS	PASS	PASS	0
14T_PL_1926.las	0	PASS	PASS	PASS	PASS	0
14T_PL_1927.las	0	PASS	PASS	PASS	PASS	0
14T_PL_1928.las	0	PASS	PASS	PASS	PASS	0
14T_PL_1929.las	0	PASS	PASS	PASS	PASS	0

DPH-1.2 Report on ASPRS LAS File Format (Tiled Data) - File Integrity - continued

File	Number of Points Outside Extent	Offset To Point Data	Offset To EVLR	Number Of Points	Number of Points by Return	Number of Duplicate Points
14T_PL_1930.las	0	PASS	PASS	PASS	PASS	0
14T_PL_1931.las	0	PASS	PASS	PASS	PASS	0
14T_PL_1932.las	0	PASS	PASS	PASS	PASS	0
14T_PL_1933.las	0	PASS	PASS	PASS	PASS	0
14T_PL_1934.las	0	PASS	PASS	PASS	PASS	0
14T_PL_1935.las	0	PASS	PASS	PASS	PASS	0
14T_PL_1936.las	0	PASS	PASS	PASS	PASS	0
14T_PL_1937.las	0	PASS	PASS	PASS	PASS	0
14T_PL_1938.las	0	PASS	PASS	PASS	PASS	0
14T_PL_1939.las	0	PASS	PASS	PASS	PASS	0
14T_PL_1940.las	0	PASS	PASS	PASS	PASS	0
14T_PL_1941.las	0	PASS	PASS	PASS	PASS	0
14T_PL_1942.las	0	PASS	PASS	PASS	PASS	0
14T_PL_1943.las	0	PASS	PASS	PASS	PASS	0
14T_PL_1944.las	0	PASS	PASS	PASS	PASS	0
14T_PL_1945.las	0	PASS	PASS	PASS	PASS	0
14T_PL_2000.las	0	PASS	PASS	PASS	PASS	0
14T_PL_2001.las	0	PASS	PASS	PASS	PASS	0
14T_PL_2002.las	0	PASS	PASS	PASS	PASS	0
14T_PL_2003.las	0	PASS	PASS	PASS	PASS	0
14T_PL_2004.las	0	PASS	PASS	PASS	PASS	0
14T_PL_2005.las	0	PASS	PASS	PASS	PASS	0
14T_PL_2006.las	0	PASS	PASS	PASS	PASS	0
14T_PL_2007.las	0	PASS	PASS	PASS	PASS	0
14T_PL_2008.las	0	PASS	PASS	PASS	PASS	0
14T_PL_2009.las	0	PASS	PASS	PASS	PASS	0
14T_PL_2010.las	0	PASS	PASS	PASS	PASS	0
14T_PL_2011.las	0	PASS	PASS	PASS	PASS	0
14T_PL_2012.las	0	PASS	PASS	PASS	PASS	0
14T_PL_2013.las	0	PASS	PASS	PASS	PASS	0
14T_PL_2014.las	0	PASS	PASS	PASS	PASS	0
14T_PL_2015.las	0	PASS	PASS	PASS	PASS	0
14T_PL_2016.las	0	PASS	PASS	PASS	PASS	0
14T_PL_2017.las	0	PASS	PASS	PASS	PASS	0
14T_PL_2018.las	0	PASS	PASS	PASS	PASS	0
14T_PL_2019.las	0	PASS	PASS	PASS	PASS	0
14T_PL_2020.las	0	PASS	PASS	PASS	PASS	0
14T_PL_2021.las	0	PASS	PASS	PASS	PASS	0
14T_PL_2022.las	0	PASS	PASS	PASS	PASS	0
14T_PL_2023.las	0	PASS	PASS	PASS	PASS	0
14T_PL_2024.las	0	PASS	PASS	PASS	PASS	0
14T_PL_2025.las	0	PASS	PASS	PASS	PASS	0
14T_PL_2026.las	0	PASS	PASS	PASS	PASS	0
14T_PL_2027.las	0	PASS	PASS	PASS	PASS	0
14T_PL_2028.las	0	PASS	PASS	PASS	PASS	0
14T_PL_2029.las	0	PASS	PASS	PASS	PASS	0
14T_PL_2030.las	0	PASS	PASS	PASS	PASS	0
14T_PL_2031.las	0	PASS	PASS	PASS	PASS	0
14T_PL_2032.las	0	PASS	PASS	PASS	PASS	0

DPH-1.2 Report on ASPRS LAS File Format (Tiled Data) - File Integrity - continued

File	Number of Points Outside Extent	Offset To Point Data	Offset To EVLR	Number Of Points	Number of Points by Return	Number of Duplicate Points
14T_PL_2033.las	0	PASS	PASS	PASS	PASS	0
14T_PL_2034.las	0	PASS	PASS	PASS	PASS	0
14T_PL_2035.las	0	PASS	PASS	PASS	PASS	0
14T_PL_2036.las	0	PASS	PASS	PASS	PASS	0
14T_PL_2037.las	0	PASS	PASS	PASS	PASS	0
14T_PL_2038.las	0	PASS	PASS	PASS	PASS	0
14T_PL_2039.las	0	PASS	PASS	PASS	PASS	0
14T_PL_2040.las	0	PASS	PASS	PASS	PASS	0
14T_PL_2041.las	0	PASS	PASS	PASS	PASS	0
14T_PL_2042.las	0	PASS	PASS	PASS	PASS	0
14T_PL_2043.las	0	PASS	PASS	PASS	PASS	0
14T_PL_2044.las	0	PASS	PASS	PASS	PASS	0
14T_PL_2045.las	0	PASS	PASS	PASS	PASS	0
14T_PL_2100.las	0	PASS	PASS	PASS	PASS	0
14T_PL_2101.las	0	PASS	PASS	PASS	PASS	0
14T_PL_2102.las	0	PASS	PASS	PASS	PASS	0
14T_PL_2103.las	0	PASS	PASS	PASS	PASS	0
14T_PL_2104.las	0	PASS	PASS	PASS	PASS	0
14T_PL_2105.las	0	PASS	PASS	PASS	PASS	0
14T_PL_2106.las	0	PASS	PASS	PASS	PASS	0
14T_PL_2107.las	0	PASS	PASS	PASS	PASS	0
14T_PL_2108.las	0	PASS	PASS	PASS	PASS	0
14T_PL_2109.las	0	PASS	PASS	PASS	PASS	0
14T_PL_2110.las	0	PASS	PASS	PASS	PASS	0
14T_PL_2111.las	0	PASS	PASS	PASS	PASS	0
14T_PL_2112.las	0	PASS	PASS	PASS	PASS	0
14T_PL_2113.las	0	PASS	PASS	PASS	PASS	0
14T_PL_2114.las	0	PASS	PASS	PASS	PASS	0
14T_PL_2115.las	0	PASS	PASS	PASS	PASS	0
14T_PL_2116.las	0	PASS	PASS	PASS	PASS	0
14T_PL_2117.las	0	PASS	PASS	PASS	PASS	0
14T_PL_2118.las	0	PASS	PASS	PASS	PASS	0
14T_PL_2119.las	0	PASS	PASS	PASS	PASS	0
14T_PL_2120.las	0	PASS	PASS	PASS	PASS	0
14T_PL_2121.las	0	PASS	PASS	PASS	PASS	0
14T_PL_2122.las	0	PASS	PASS	PASS	PASS	0
14T_PL_2123.las	0	PASS	PASS	PASS	PASS	0
14T_PL_2124.las	0	PASS	PASS	PASS	PASS	0
14T_PL_2125.las	0	PASS	PASS	PASS	PASS	0
14T_PL_2126.las	0	PASS	PASS	PASS	PASS	0
14T_PL_2127.las	0	PASS	PASS	PASS	PASS	0
14T_PL_2128.las	0	PASS	PASS	PASS	PASS	0
14T_PL_2129.las	0	PASS	PASS	PASS	PASS	0
14T_PL_2130.las	0	PASS	PASS	PASS	PASS	0
14T_PL_2131.las	0	PASS	PASS	PASS	PASS	0
14T_PL_2132.las	0	PASS	PASS	PASS	PASS	0
14T_PL_2133.las	0	PASS	PASS	PASS	PASS	0
14T_PL_2134.las	0	PASS	PASS	PASS	PASS	0
14T_PL_2135.las	0	PASS	PASS	PASS	PASS	0

DPH-1.2 Report on ASPRS LAS File Format (Tiled Data) - File Integrity - continued

File	Number of Points Outside Extent	Offset To Point Data	Offset To EVLR	Number Of Points	Number of Points by Return	Number of Duplicate Points
14T_PL_2136.las	0	PASS	PASS	PASS	PASS	0
14T_PL_2137.las	0	PASS	PASS	PASS	PASS	0
14T_PL_2138.las	0	PASS	PASS	PASS	PASS	0
14T_PL_2139.las	0	PASS	PASS	PASS	PASS	0
14T_PL_2140.las	0	PASS	PASS	PASS	PASS	0
14T_PL_2141.las	0	PASS	PASS	PASS	PASS	0
14T_PL_2142.las	0	PASS	PASS	PASS	PASS	0
14T_PL_2143.las	0	PASS	PASS	PASS	PASS	0
14T_PL_2144.las	0	PASS	PASS	PASS	PASS	0
14T_PL_2145.las	0	PASS	PASS	PASS	PASS	0
14T_PL_2200.las	0	PASS	PASS	PASS	PASS	0
14T_PL_2201.las	0	PASS	PASS	PASS	PASS	0
14T_PL_2202.las	0	PASS	PASS	PASS	PASS	0
14T_PL_2203.las	0	PASS	PASS	PASS	PASS	0
14T_PL_2204.las	0	PASS	PASS	PASS	PASS	0
14T_PL_2205.las	0	PASS	PASS	PASS	PASS	0
14T_PL_2206.las	0	PASS	PASS	PASS	PASS	0
14T_PL_2207.las	0	PASS	PASS	PASS	PASS	0
14T_PL_2208.las	0	PASS	PASS	PASS	PASS	0
14T_PL_2209.las	0	PASS	PASS	PASS	PASS	0
14T_PL_2210.las	0	PASS	PASS	PASS	PASS	0
14T_PL_2211.las	0	PASS	PASS	PASS	PASS	0
14T_PL_2212.las	0	PASS	PASS	PASS	PASS	0
14T_PL_2213.las	0	PASS	PASS	PASS	PASS	0
14T_PL_2214.las	0	PASS	PASS	PASS	PASS	0
14T_PL_2215.las	0	PASS	PASS	PASS	PASS	0
14T_PL_2216.las	0	PASS	PASS	PASS	PASS	0
14T_PL_2217.las	0	PASS	PASS	PASS	PASS	0
14T_PL_2218.las	0	PASS	PASS	PASS	PASS	0
14T_PL_2219.las	0	PASS	PASS	PASS	PASS	0
14T_PL_2220.las	0	PASS	PASS	PASS	PASS	0
14T_PL_2221.las	0	PASS	PASS	PASS	PASS	0
14T_PL_2222.las	0	PASS	PASS	PASS	PASS	0
14T_PL_2223.las	0	PASS	PASS	PASS	PASS	0
14T_PL_2224.las	0	PASS	PASS	PASS	PASS	0
14T_PL_2225.las	0	PASS	PASS	PASS	PASS	0
14T_PL_2226.las	0	PASS	PASS	PASS	PASS	0
14T_PL_2227.las	0	PASS	PASS	PASS	PASS	0
14T_PL_2228.las	0	PASS	PASS	PASS	PASS	0
14T_PL_2229.las	0	PASS	PASS	PASS	PASS	0
14T_PL_2230.las	0	PASS	PASS	PASS	PASS	0
14T_PL_2231.las	0	PASS	PASS	PASS	PASS	0
14T_PL_2232.las	0	PASS	PASS	PASS	PASS	0
14T_PL_2233.las	0	PASS	PASS	PASS	PASS	0
14T_PL_2234.las	0	PASS	PASS	PASS	PASS	0
14T_PL_2235.las	0	PASS	PASS	PASS	PASS	0
14T_PL_2236.las	0	PASS	PASS	PASS	PASS	0
14T_PL_2237.las	0	PASS	PASS	PASS	PASS	0
14T_PL_2238.las	0	PASS	PASS	PASS	PASS	0

DPH-1.2 Report on ASPRS LAS File Format (Tiled Data) - File Integrity - continued

File	Number of Points Outside Extent	Offset To Point Data	Offset To EVLR	Number Of Points	Number of Points by Return	Number of Duplicate Points
14T_PL_2239.las	0	PASS	PASS	PASS	PASS	0
14T_PL_2240.las	0	PASS	PASS	PASS	PASS	0
14T_PL_2241.las	0	PASS	PASS	PASS	PASS	0
14T_PL_2242.las	0	PASS	PASS	PASS	PASS	0
14T_PL_2243.las	0	PASS	PASS	PASS	PASS	0
14T_PL_2244.las	0	PASS	PASS	PASS	PASS	0
14T_PL_2245.las	0	PASS	PASS	PASS	PASS	0
14T_PL_2300.las	0	PASS	PASS	PASS	PASS	0
14T_PL_2301.las	0	PASS	PASS	PASS	PASS	0
14T_PL_2302.las	0	PASS	PASS	PASS	PASS	0
14T_PL_2303.las	0	PASS	PASS	PASS	PASS	0
14T_PL_2304.las	0	PASS	PASS	PASS	PASS	0
14T_PL_2305.las	0	PASS	PASS	PASS	PASS	0
14T_PL_2306.las	0	PASS	PASS	PASS	PASS	0
14T_PL_2307.las	0	PASS	PASS	PASS	PASS	0
14T_PL_2308.las	0	PASS	PASS	PASS	PASS	0
14T_PL_2309.las	0	PASS	PASS	PASS	PASS	0
14T_PL_2310.las	0	PASS	PASS	PASS	PASS	0
14T_PL_2311.las	0	PASS	PASS	PASS	PASS	0
14T_PL_2312.las	0	PASS	PASS	PASS	PASS	0
14T_PL_2313.las	0	PASS	PASS	PASS	PASS	0
14T_PL_2314.las	0	PASS	PASS	PASS	PASS	0
14T_PL_2315.las	0	PASS	PASS	PASS	PASS	0
14T_PL_2316.las	0	PASS	PASS	PASS	PASS	0
14T_PL_2317.las	0	PASS	PASS	PASS	PASS	0
14T_PL_2318.las	0	PASS	PASS	PASS	PASS	0
14T_PL_2319.las	0	PASS	PASS	PASS	PASS	0
14T_PL_2320.las	0	PASS	PASS	PASS	PASS	0
14T_PL_2321.las	0	PASS	PASS	PASS	PASS	0
14T_PL_2322.las	0	PASS	PASS	PASS	PASS	0
14T_PL_2323.las	0	PASS	PASS	PASS	PASS	0
14T_PL_2324.las	0	PASS	PASS	PASS	PASS	0
14T_PL_2325.las	0	PASS	PASS	PASS	PASS	0
14T_PL_2326.las	0	PASS	PASS	PASS	PASS	0
14T_PL_2327.las	0	PASS	PASS	PASS	PASS	0
14T_PL_2328.las	0	PASS	PASS	PASS	PASS	0
14T_PL_2329.las	0	PASS	PASS	PASS	PASS	0
14T_PL_2330.las	0	PASS	PASS	PASS	PASS	0
14T_PL_2331.las	0	PASS	PASS	PASS	PASS	0
14T_PL_2332.las	0	PASS	PASS	PASS	PASS	0
14T_PL_2333.las	0	PASS	PASS	PASS	PASS	0
14T_PL_2334.las	0	PASS	PASS	PASS	PASS	0
14T_PL_2335.las	0	PASS	PASS	PASS	PASS	0
14T_PL_2336.las	0	PASS	PASS	PASS	PASS	0
14T_PL_2337.las	0	PASS	PASS	PASS	PASS	0
14T_PL_2338.las	0	PASS	PASS	PASS	PASS	0
14T_PL_2339.las	0	PASS	PASS	PASS	PASS	0
14T_PL_2340.las	0	PASS	PASS	PASS	PASS	0
14T_PL_2341.las	0	PASS	PASS	PASS	PASS	0

DPH-1.2 Report on ASPRS LAS File Format (Tiled Data) - File Integrity - continued

File	Number of Points Outside Extent	Offset To Point Data	Offset To EVLR	Number Of Points	Number of Points by Return	Number of Duplicate Points
14T_PL_2342.las	0	PASS	PASS	PASS	PASS	0
14T_PL_2343.las	0	PASS	PASS	PASS	PASS	0
14T_PL_2344.las	0	PASS	PASS	PASS	PASS	0
14T_PL_2345.las	0	PASS	PASS	PASS	PASS	0
14T_PL_2400.las	0	PASS	PASS	PASS	PASS	0
14T_PL_2401.las	0	PASS	PASS	PASS	PASS	0
14T_PL_2402.las	0	PASS	PASS	PASS	PASS	0
14T_PL_2403.las	0	PASS	PASS	PASS	PASS	0
14T_PL_2404.las	0	PASS	PASS	PASS	PASS	0
14T_PL_2405.las	0	PASS	PASS	PASS	PASS	0
14T_PL_2406.las	0	PASS	PASS	PASS	PASS	0
14T_PL_2407.las	0	PASS	PASS	PASS	PASS	0
14T_PL_2408.las	0	PASS	PASS	PASS	PASS	0
14T_PL_2409.las	0	PASS	PASS	PASS	PASS	0
14T_PL_2410.las	0	PASS	PASS	PASS	PASS	0
14T_PL_2411.las	0	PASS	PASS	PASS	PASS	0
14T_PL_2412.las	0	PASS	PASS	PASS	PASS	0
14T_PL_2413.las	0	PASS	PASS	PASS	PASS	0
14T_PL_2414.las	0	PASS	PASS	PASS	PASS	0
14T_PL_2415.las	0	PASS	PASS	PASS	PASS	0
14T_PL_2416.las	0	PASS	PASS	PASS	PASS	0
14T_PL_2417.las	0	PASS	PASS	PASS	PASS	0
14T_PL_2418.las	0	PASS	PASS	PASS	PASS	0
14T_PL_2419.las	0	PASS	PASS	PASS	PASS	0
14T_PL_2420.las	0	PASS	PASS	PASS	PASS	0
14T_PL_2421.las	0	PASS	PASS	PASS	PASS	0
14T_PL_2422.las	0	PASS	PASS	PASS	PASS	0
14T_PL_2423.las	0	PASS	PASS	PASS	PASS	0
14T_PL_2424.las	0	PASS	PASS	PASS	PASS	0
14T_PL_2425.las	0	PASS	PASS	PASS	PASS	0
14T_PL_2426.las	0	PASS	PASS	PASS	PASS	0
14T_PL_2427.las	0	PASS	PASS	PASS	PASS	0
14T_PL_2428.las	0	PASS	PASS	PASS	PASS	0
14T_PL_2429.las	0	PASS	PASS	PASS	PASS	0
14T_PL_2430.las	0	PASS	PASS	PASS	PASS	0
14T_PL_2431.las	0	PASS	PASS	PASS	PASS	0
14T_PL_2432.las	0	PASS	PASS	PASS	PASS	0
14T_PL_2433.las	0	PASS	PASS	PASS	PASS	0
14T_PL_2434.las	0	PASS	PASS	PASS	PASS	0
14T_PL_2435.las	0	PASS	PASS	PASS	PASS	0
14T_PL_2436.las	0	PASS	PASS	PASS	PASS	0
14T_PL_2437.las	0	PASS	PASS	PASS	PASS	0
14T_PL_2438.las	0	PASS	PASS	PASS	PASS	0
14T_PL_2439.las	0	PASS	PASS	PASS	PASS	0
14T_PL_2440.las	0	PASS	PASS	PASS	PASS	0
14T_PL_2441.las	0	PASS	PASS	PASS	PASS	0
14T_PL_2442.las	0	PASS	PASS	PASS	PASS	0
14T_PL_2443.las	0	PASS	PASS	PASS	PASS	0
14T_PL_2444.las	0	PASS	PASS	PASS	PASS	0

DPH-1.2 Report on ASPRS LAS File Format (Tiled Data) - File Integrity - continued

File	Number of Points Outside Extent	Offset To Point Data	Offset To EVLR	Number Of Points	Number of Points by Return	Number of Duplicate Points
14T_PL_2445.las	0	PASS	PASS	PASS	PASS	0
14T_PL_2500.las	0	PASS	PASS	PASS	PASS	0
14T_PL_2501.las	0	PASS	PASS	PASS	PASS	0
14T_PL_2502.las	0	PASS	PASS	PASS	PASS	0
14T_PL_2503.las	0	PASS	PASS	PASS	PASS	0
14T_PL_2504.las	0	PASS	PASS	PASS	PASS	0
14T_PL_2505.las	0	PASS	PASS	PASS	PASS	0
14T_PL_2506.las	0	PASS	PASS	PASS	PASS	0
14T_PL_2507.las	0	PASS	PASS	PASS	PASS	0
14T_PL_2508.las	0	PASS	PASS	PASS	PASS	0
14T_PL_2509.las	0	PASS	PASS	PASS	PASS	0
14T_PL_2510.las	0	PASS	PASS	PASS	PASS	0
14T_PL_2511.las	0	PASS	PASS	PASS	PASS	0
14T_PL_2512.las	0	PASS	PASS	PASS	PASS	0
14T_PL_2513.las	0	PASS	PASS	PASS	PASS	0
14T_PL_2514.las	0	PASS	PASS	PASS	PASS	0
14T_PL_2515.las	0	PASS	PASS	PASS	PASS	0
14T_PL_2516.las	0	PASS	PASS	PASS	PASS	0
14T_PL_2517.las	0	PASS	PASS	PASS	PASS	0
14T_PL_2518.las	0	PASS	PASS	PASS	PASS	0
14T_PL_2519.las	0	PASS	PASS	PASS	PASS	0
14T_PL_2520.las	0	PASS	PASS	PASS	PASS	0
14T_PL_2521.las	0	PASS	PASS	PASS	PASS	0
14T_PL_2522.las	0	PASS	PASS	PASS	PASS	0
14T_PL_2523.las	0	PASS	PASS	PASS	PASS	0
14T_PL_2524.las	0	PASS	PASS	PASS	PASS	0
14T_PL_2525.las	0	PASS	PASS	PASS	PASS	0
14T_PL_2526.las	0	PASS	PASS	PASS	PASS	0
14T_PL_2527.las	0	PASS	PASS	PASS	PASS	0
14T_PL_2528.las	0	PASS	PASS	PASS	PASS	0
14T_PL_2529.las	0	PASS	PASS	PASS	PASS	0
14T_PL_2530.las	0	PASS	PASS	PASS	PASS	0
14T_PL_2531.las	0	PASS	PASS	PASS	PASS	0
14T_PL_2532.las	0	PASS	PASS	PASS	PASS	0
14T_PL_2533.las	0	PASS	PASS	PASS	PASS	0
14T_PL_2534.las	0	PASS	PASS	PASS	PASS	0
14T_PL_2535.las	0	PASS	PASS	PASS	PASS	0
14T_PL_2536.las	0	PASS	PASS	PASS	PASS	0
14T_PL_2537.las	0	PASS	PASS	PASS	PASS	0
14T_PL_2538.las	0	PASS	PASS	PASS	PASS	0
14T_PL_2539.las	0	PASS	PASS	PASS	PASS	0
14T_PL_2540.las	0	PASS	PASS	PASS	PASS	0
14T_PL_2541.las	0	PASS	PASS	PASS	PASS	0
14T_PL_2542.las	0	PASS	PASS	PASS	PASS	0
14T_PL_2543.las	0	PASS	PASS	PASS	PASS	0
14T_PL_2544.las	0	PASS	PASS	PASS	PASS	0
14T_PL_2545.las	0	PASS	PASS	PASS	PASS	0
14T_PL_2600.las	0	PASS	PASS	PASS	PASS	0
14T_PL_2601.las	0	PASS	PASS	PASS	PASS	0

DPH-1.2 Report on ASPRS LAS File Format (Tiled Data) - File Integrity - continued

File	Number of Points Outside Extent	Offset To Point Data	Offset To EVLR	Number Of Points	Number of Points by Return	Number of Duplicate Points
14T_PL_2602.las	0	PASS	PASS	PASS	PASS	0
14T_PL_2603.las	0	PASS	PASS	PASS	PASS	0
14T_PL_2604.las	0	PASS	PASS	PASS	PASS	0
14T_PL_2605.las	0	PASS	PASS	PASS	PASS	0
14T_PL_2606.las	0	PASS	PASS	PASS	PASS	0
14T_PL_2607.las	0	PASS	PASS	PASS	PASS	0
14T_PL_2608.las	0	PASS	PASS	PASS	PASS	0
14T_PL_2609.las	0	PASS	PASS	PASS	PASS	0
14T_PL_2610.las	0	PASS	PASS	PASS	PASS	0
14T_PL_2611.las	0	PASS	PASS	PASS	PASS	0
14T_PL_2612.las	0	PASS	PASS	PASS	PASS	0
14T_PL_2613.las	0	PASS	PASS	PASS	PASS	0
14T_PL_2614.las	0	PASS	PASS	PASS	PASS	0
14T_PL_2615.las	0	PASS	PASS	PASS	PASS	0
14T_PL_2616.las	0	PASS	PASS	PASS	PASS	0
14T_PL_2617.las	0	PASS	PASS	PASS	PASS	0
14T_PL_2618.las	0	PASS	PASS	PASS	PASS	0
14T_PL_2619.las	0	PASS	PASS	PASS	PASS	0
14T_PL_2620.las	0	PASS	PASS	PASS	PASS	0
14T_PL_2621.las	0	PASS	PASS	PASS	PASS	0
14T_PL_2622.las	0	PASS	PASS	PASS	PASS	0
14T_PL_2623.las	0	PASS	PASS	PASS	PASS	0
14T_PL_2624.las	0	PASS	PASS	PASS	PASS	0
14T_PL_2625.las	0	PASS	PASS	PASS	PASS	0
14T_PL_2626.las	0	PASS	PASS	PASS	PASS	0
14T_PL_2627.las	0	PASS	PASS	PASS	PASS	0
14T_PL_2628.las	0	PASS	PASS	PASS	PASS	0
14T_PL_2629.las	0	PASS	PASS	PASS	PASS	0
14T_PL_2630.las	0	PASS	PASS	PASS	PASS	0
14T_PL_2631.las	0	PASS	PASS	PASS	PASS	0
14T_PL_2632.las	0	PASS	PASS	PASS	PASS	0
14T_PL_2633.las	0	PASS	PASS	PASS	PASS	0
14T_PL_2634.las	0	PASS	PASS	PASS	PASS	0
14T_PL_2635.las	0	PASS	PASS	PASS	PASS	0
14T_PL_2636.las	0	PASS	PASS	PASS	PASS	0
14T_PL_2637.las	0	PASS	PASS	PASS	PASS	0
14T_PL_2638.las	0	PASS	PASS	PASS	PASS	0
14T_PL_2639.las	0	PASS	PASS	PASS	PASS	0
14T_PL_2640.las	0	PASS	PASS	PASS	PASS	0
14T_PL_2641.las	0	PASS	PASS	PASS	PASS	0
14T_PL_2642.las	0	PASS	PASS	PASS	PASS	0
14T_PL_2643.las	0	PASS	PASS	PASS	PASS	0
14T_PL_2644.las	0	PASS	PASS	PASS	PASS	0
14T_PL_2645.las	0	PASS	PASS	PASS	PASS	0
14T_PL_2700.las	0	PASS	PASS	PASS	PASS	0
14T_PL_2701.las	0	PASS	PASS	PASS	PASS	0
14T_PL_2702.las	0	PASS	PASS	PASS	PASS	0
14T_PL_2703.las	0	PASS	PASS	PASS	PASS	0
14T_PL_2704.las	0	PASS	PASS	PASS	PASS	0

DPH-1.2 Report on ASPRS LAS File Format (Tiled Data) - File Integrity - continued

File	Number of Points Outside Extent	Offset To Point Data	Offset To EVLR	Number Of Points	Number of Points by Return	Number of Duplicate Points
14T_PL_2705.las	0	PASS	PASS	PASS	PASS	0
14T_PL_2706.las	0	PASS	PASS	PASS	PASS	0
14T_PL_2707.las	0	PASS	PASS	PASS	PASS	0
14T_PL_2708.las	0	PASS	PASS	PASS	PASS	0
14T_PL_2709.las	0	PASS	PASS	PASS	PASS	0
14T_PL_2710.las	0	PASS	PASS	PASS	PASS	0
14T_PL_2711.las	0	PASS	PASS	PASS	PASS	0
14T_PL_2712.las	0	PASS	PASS	PASS	PASS	0
14T_PL_2713.las	0	PASS	PASS	PASS	PASS	0
14T_PL_2714.las	0	PASS	PASS	PASS	PASS	0
14T_PL_2715.las	0	PASS	PASS	PASS	PASS	0
14T_PL_2716.las	0	PASS	PASS	PASS	PASS	0
14T_PL_2717.las	0	PASS	PASS	PASS	PASS	0
14T_PL_2718.las	0	PASS	PASS	PASS	PASS	0
14T_PL_2719.las	0	PASS	PASS	PASS	PASS	0
14T_PL_2720.las	0	PASS	PASS	PASS	PASS	0
14T_PL_2721.las	0	PASS	PASS	PASS	PASS	0
14T_PL_2722.las	0	PASS	PASS	PASS	PASS	0
14T_PL_2723.las	0	PASS	PASS	PASS	PASS	0
14T_PL_2724.las	0	PASS	PASS	PASS	PASS	0
14T_PL_2725.las	0	PASS	PASS	PASS	PASS	0
14T_PL_2726.las	0	PASS	PASS	PASS	PASS	0
14T_PL_2727.las	0	PASS	PASS	PASS	PASS	0
14T_PL_2728.las	0	PASS	PASS	PASS	PASS	0
14T_PL_2729.las	0	PASS	PASS	PASS	PASS	0
14T_PL_2730.las	0	PASS	PASS	PASS	PASS	0
14T_PL_2731.las	0	PASS	PASS	PASS	PASS	0
14T_PL_2732.las	0	PASS	PASS	PASS	PASS	0
14T_PL_2733.las	0	PASS	PASS	PASS	PASS	0
14T_PL_2734.las	0	PASS	PASS	PASS	PASS	0
14T_PL_2735.las	0	PASS	PASS	PASS	PASS	0
14T_PL_2736.las	0	PASS	PASS	PASS	PASS	0
14T_PL_2737.las	0	PASS	PASS	PASS	PASS	0
14T_PL_2738.las	0	PASS	PASS	PASS	PASS	0
14T_PL_2739.las	0	PASS	PASS	PASS	PASS	0
14T_PL_2740.las	0	PASS	PASS	PASS	PASS	0
14T_PL_2741.las	0	PASS	PASS	PASS	PASS	0
14T_PL_2742.las	0	PASS	PASS	PASS	PASS	0
14T_PL_2743.las	0	PASS	PASS	PASS	PASS	0
14T_PL_2744.las	0	PASS	PASS	PASS	PASS	0
14T_PL_2745.las	0	PASS	PASS	PASS	PASS	0
14T_PL_2800.las	0	PASS	PASS	PASS	PASS	0
14T_PL_2801.las	0	PASS	PASS	PASS	PASS	0
14T_PL_2802.las	0	PASS	PASS	PASS	PASS	0
14T_PL_2803.las	0	PASS	PASS	PASS	PASS	0
14T_PL_2804.las	0	PASS	PASS	PASS	PASS	0
14T_PL_2805.las	0	PASS	PASS	PASS	PASS	0
14T_PL_2806.las	0	PASS	PASS	PASS	PASS	0
14T_PL_2807.las	0	PASS	PASS	PASS	PASS	0

DPH-1.2 Report on ASPRS LAS File Format (Tiled Data) - File Integrity - continued

File	Number of Points Outside Extent	Offset To Point Data	Offset To EVLR	Number Of Points	Number of Points by Return	Number of Duplicate Points
14T_PL_2808.las	0	PASS	PASS	PASS	PASS	0
14T_PL_2809.las	0	PASS	PASS	PASS	PASS	0
14T_PL_2810.las	0	PASS	PASS	PASS	PASS	0
14T_PL_2811.las	0	PASS	PASS	PASS	PASS	0
14T_PL_2812.las	0	PASS	PASS	PASS	PASS	0
14T_PL_2813.las	0	PASS	PASS	PASS	PASS	0
14T_PL_2814.las	0	PASS	PASS	PASS	PASS	0
14T_PL_2815.las	0	PASS	PASS	PASS	PASS	0
14T_PL_2816.las	0	PASS	PASS	PASS	PASS	0
14T_PL_2817.las	0	PASS	PASS	PASS	PASS	0
14T_PL_2818.las	0	PASS	PASS	PASS	PASS	0
14T_PL_2819.las	0	PASS	PASS	PASS	PASS	0
14T_PL_2820.las	0	PASS	PASS	PASS	PASS	0
14T_PL_2821.las	0	PASS	PASS	PASS	PASS	0
14T_PL_2822.las	0	PASS	PASS	PASS	PASS	0
14T_PL_2823.las	0	PASS	PASS	PASS	PASS	0
14T_PL_2824.las	0	PASS	PASS	PASS	PASS	0
14T_PL_2825.las	0	PASS	PASS	PASS	PASS	0
14T_PL_2826.las	0	PASS	PASS	PASS	PASS	0
14T_PL_2827.las	0	PASS	PASS	PASS	PASS	0
14T_PL_2828.las	0	PASS	PASS	PASS	PASS	0
14T_PL_2829.las	0	PASS	PASS	PASS	PASS	0
14T_PL_2830.las	0	PASS	PASS	PASS	PASS	0
14T_PL_2831.las	0	PASS	PASS	PASS	PASS	0
14T_PL_2832.las	0	PASS	PASS	PASS	PASS	0
14T_PL_2833.las	0	PASS	PASS	PASS	PASS	0
14T_PL_2834.las	0	PASS	PASS	PASS	PASS	0
14T_PL_2835.las	0	PASS	PASS	PASS	PASS	0
14T_PL_2836.las	0	PASS	PASS	PASS	PASS	0
14T_PL_2837.las	0	PASS	PASS	PASS	PASS	0
14T_PL_2838.las	0	PASS	PASS	PASS	PASS	0
14T_PL_2839.las	0	PASS	PASS	PASS	PASS	0
14T_PL_2840.las	0	PASS	PASS	PASS	PASS	0
14T_PL_2841.las	0	PASS	PASS	PASS	PASS	0
14T_PL_2842.las	0	PASS	PASS	PASS	PASS	0
14T_PL_2843.las	0	PASS	PASS	PASS	PASS	0
14T_PL_2844.las	0	PASS	PASS	PASS	PASS	0
14T_PL_2845.las	0	PASS	PASS	PASS	PASS	0
14T_PL_2900.las	0	PASS	PASS	PASS	PASS	0
14T_PL_2901.las	0	PASS	PASS	PASS	PASS	0
14T_PL_2902.las	0	PASS	PASS	PASS	PASS	0
14T_PL_2903.las	0	PASS	PASS	PASS	PASS	0
14T_PL_2904.las	0	PASS	PASS	PASS	PASS	0
14T_PL_2905.las	0	PASS	PASS	PASS	PASS	0
14T_PL_2906.las	0	PASS	PASS	PASS	PASS	0
14T_PL_2907.las	0	PASS	PASS	PASS	PASS	0
14T_PL_2908.las	0	PASS	PASS	PASS	PASS	0
14T_PL_2909.las	0	PASS	PASS	PASS	PASS	0
14T_PL_2910.las	0	PASS	PASS	PASS	PASS	0

DPH-1.2 Report on ASPRS LAS File Format (Tiled Data) - File Integrity - continued

File	Number of Points Outside Extent	Offset To Point Data	Offset To EVLR	Number Of Points	Number of Points by Return	Number of Duplicate Points
14T_PL_2911.las	0	PASS	PASS	PASS	PASS	0
14T_PL_2912.las	0	PASS	PASS	PASS	PASS	0
14T_PL_2913.las	0	PASS	PASS	PASS	PASS	0
14T_PL_2914.las	0	PASS	PASS	PASS	PASS	0
14T_PL_2915.las	0	PASS	PASS	PASS	PASS	0
14T_PL_2916.las	0	PASS	PASS	PASS	PASS	0
14T_PL_2917.las	0	PASS	PASS	PASS	PASS	0
14T_PL_2918.las	0	PASS	PASS	PASS	PASS	0
14T_PL_2919.las	0	PASS	PASS	PASS	PASS	0
14T_PL_2920.las	0	PASS	PASS	PASS	PASS	0
14T_PL_2921.las	0	PASS	PASS	PASS	PASS	0
14T_PL_2922.las	0	PASS	PASS	PASS	PASS	0
14T_PL_2923.las	0	PASS	PASS	PASS	PASS	0
14T_PL_2924.las	0	PASS	PASS	PASS	PASS	0
14T_PL_2925.las	0	PASS	PASS	PASS	PASS	0
14T_PL_2926.las	0	PASS	PASS	PASS	PASS	0
14T_PL_2927.las	0	PASS	PASS	PASS	PASS	0
14T_PL_2928.las	0	PASS	PASS	PASS	PASS	0
14T_PL_2929.las	0	PASS	PASS	PASS	PASS	0
14T_PL_2930.las	0	PASS	PASS	PASS	PASS	0
14T_PL_2931.las	0	PASS	PASS	PASS	PASS	0
14T_PL_2932.las	0	PASS	PASS	PASS	PASS	0
14T_PL_2933.las	0	PASS	PASS	PASS	PASS	0
14T_PL_2934.las	0	PASS	PASS	PASS	PASS	0
14T_PL_2935.las	0	PASS	PASS	PASS	PASS	0
14T_PL_2936.las	0	PASS	PASS	PASS	PASS	0
14T_PL_2937.las	0	PASS	PASS	PASS	PASS	0
14T_PL_2938.las	0	PASS	PASS	PASS	PASS	0
14T_PL_2939.las	0	PASS	PASS	PASS	PASS	0
14T_PL_2940.las	0	PASS	PASS	PASS	PASS	0
14T_PL_2941.las	0	PASS	PASS	PASS	PASS	0
14T_PL_2942.las	0	PASS	PASS	PASS	PASS	0
14T_PL_2943.las	0	PASS	PASS	PASS	PASS	0
14T_PL_2944.las	0	PASS	PASS	PASS	PASS	0
14T_PL_2945.las	0	PASS	PASS	PASS	PASS	0
14T_PL_3000.las	0	PASS	PASS	PASS	PASS	0
14T_PL_3001.las	0	PASS	PASS	PASS	PASS	0
14T_PL_3002.las	0	PASS	PASS	PASS	PASS	0
14T_PL_3003.las	0	PASS	PASS	PASS	PASS	0
14T_PL_3004.las	0	PASS	PASS	PASS	PASS	0
14T_PL_3005.las	0	PASS	PASS	PASS	PASS	0
14T_PL_3006.las	0	PASS	PASS	PASS	PASS	0
14T_PL_3007.las	0	PASS	PASS	PASS	PASS	0
14T_PL_3008.las	0	PASS	PASS	PASS	PASS	0
14T_PL_3009.las	0	PASS	PASS	PASS	PASS	0
14T_PL_3010.las	0	PASS	PASS	PASS	PASS	0
14T_PL_3011.las	0	PASS	PASS	PASS	PASS	0
14T_PL_3012.las	0	PASS	PASS	PASS	PASS	0
14T_PL_3013.las	0	PASS	PASS	PASS	PASS	0

DPH-1.2 Report on ASPRS LAS File Format (Tiled Data) - File Integrity - continued

File	Number of Points Outside Extent	Offset To Point Data	Offset To EVLR	Number Of Points	Number of Points by Return	Number of Duplicate Points
14T_PL_3014.las	0	PASS	PASS	PASS	PASS	0
14T_PL_3015.las	0	PASS	PASS	PASS	PASS	0
14T_PL_3016.las	0	PASS	PASS	PASS	PASS	0
14T_PL_3017.las	0	PASS	PASS	PASS	PASS	0
14T_PL_3018.las	0	PASS	PASS	PASS	PASS	0
14T_PL_3019.las	0	PASS	PASS	PASS	PASS	0
14T_PL_3020.las	0	PASS	PASS	PASS	PASS	0
14T_PL_3021.las	0	PASS	PASS	PASS	PASS	0
14T_PL_3022.las	0	PASS	PASS	PASS	PASS	0
14T_PL_3023.las	0	PASS	PASS	PASS	PASS	0
14T_PL_3024.las	0	PASS	PASS	PASS	PASS	0
14T_PL_3025.las	0	PASS	PASS	PASS	PASS	0
14T_PL_3026.las	0	PASS	PASS	PASS	PASS	0
14T_PL_3027.las	0	PASS	PASS	PASS	PASS	0
14T_PL_3028.las	0	PASS	PASS	PASS	PASS	0
14T_PL_3029.las	0	PASS	PASS	PASS	PASS	0
14T_PL_3030.las	0	PASS	PASS	PASS	PASS	0
14T_PL_3031.las	0	PASS	PASS	PASS	PASS	0
14T_PL_3032.las	0	PASS	PASS	PASS	PASS	0
14T_PL_3033.las	0	PASS	PASS	PASS	PASS	0
14T_PL_3034.las	0	PASS	PASS	PASS	PASS	0
14T_PL_3035.las	0	PASS	PASS	PASS	PASS	0
14T_PL_3036.las	0	PASS	PASS	PASS	PASS	0
14T_PL_3037.las	0	PASS	PASS	PASS	PASS	0
14T_PL_3038.las	0	PASS	PASS	PASS	PASS	0
14T_PL_3039.las	0	PASS	PASS	PASS	PASS	0
14T_PL_3040.las	0	PASS	PASS	PASS	PASS	0
14T_PL_3041.las	0	PASS	PASS	PASS	PASS	0
14T_PL_3042.las	0	PASS	PASS	PASS	PASS	0
14T_PL_3043.las	0	PASS	PASS	PASS	PASS	0
14T_PL_3044.las	0	PASS	PASS	PASS	PASS	0
14T_PL_3045.las	0	PASS	PASS	PASS	PASS	0
14T_PL_3100.las	0	PASS	PASS	PASS	PASS	0
14T_PL_3101.las	0	PASS	PASS	PASS	PASS	0
14T_PL_3102.las	0	PASS	PASS	PASS	PASS	0
14T_PL_3103.las	0	PASS	PASS	PASS	PASS	0
14T_PL_3104.las	0	PASS	PASS	PASS	PASS	0
14T_PL_3105.las	0	PASS	PASS	PASS	PASS	0
14T_PL_3106.las	0	PASS	PASS	PASS	PASS	0
14T_PL_3107.las	0	PASS	PASS	PASS	PASS	0
14T_PL_3108.las	0	PASS	PASS	PASS	PASS	0
14T_PL_3109.las	0	PASS	PASS	PASS	PASS	0
14T_PL_3110.las	0	PASS	PASS	PASS	PASS	0
14T_PL_3111.las	0	PASS	PASS	PASS	PASS	0
14T_PL_3112.las	0	PASS	PASS	PASS	PASS	0
14T_PL_3113.las	0	PASS	PASS	PASS	PASS	0
14T_PL_3114.las	0	PASS	PASS	PASS	PASS	0
14T_PL_3115.las	0	PASS	PASS	PASS	PASS	0
14T_PL_3116.las	0	PASS	PASS	PASS	PASS	0

DPH-1.2 Report on ASPRS LAS File Format (Tiled Data) - File Integrity - continued

File	Number of Points Outside Extent	Offset To Point Data	Offset To EVLR	Number Of Points	Number of Points by Return	Number of Duplicate Points
14T_PL_3117.las	0	PASS	PASS	PASS	PASS	0
14T_PL_3118.las	0	PASS	PASS	PASS	PASS	0
14T_PL_3119.las	0	PASS	PASS	PASS	PASS	0
14T_PL_3120.las	0	PASS	PASS	PASS	PASS	0
14T_PL_3121.las	0	PASS	PASS	PASS	PASS	0
14T_PL_3122.las	0	PASS	PASS	PASS	PASS	0
14T_PL_3123.las	0	PASS	PASS	PASS	PASS	0
14T_PL_3124.las	0	PASS	PASS	PASS	PASS	0
14T_PL_3125.las	0	PASS	PASS	PASS	PASS	0
14T_PL_3126.las	0	PASS	PASS	PASS	PASS	0
14T_PL_3127.las	0	PASS	PASS	PASS	PASS	0
14T_PL_3128.las	0	PASS	PASS	PASS	PASS	0
14T_PL_3129.las	0	PASS	PASS	PASS	PASS	0
14T_PL_3130.las	0	PASS	PASS	PASS	PASS	0
14T_PL_3131.las	0	PASS	PASS	PASS	PASS	0
14T_PL_3132.las	0	PASS	PASS	PASS	PASS	0
14T_PL_3133.las	0	PASS	PASS	PASS	PASS	0
14T_PL_3134.las	0	PASS	PASS	PASS	PASS	0
14T_PL_3135.las	0	PASS	PASS	PASS	PASS	0
14T_PL_3136.las	0	PASS	PASS	PASS	PASS	0
14T_PL_3137.las	0	PASS	PASS	PASS	PASS	0
14T_PL_3138.las	0	PASS	PASS	PASS	PASS	0
14T_PL_3139.las	0	PASS	PASS	PASS	PASS	0
14T_PL_3140.las	0	PASS	PASS	PASS	PASS	0
14T_PL_3141.las	0	PASS	PASS	PASS	PASS	0
14T_PL_3142.las	0	PASS	PASS	PASS	PASS	0
14T_PL_3143.las	0	PASS	PASS	PASS	PASS	0
14T_PL_3144.las	0	PASS	PASS	PASS	PASS	0
14T_PL_3145.las	0	PASS	PASS	PASS	PASS	0
14T_PL_3200.las	0	PASS	PASS	PASS	PASS	0
14T_PL_3201.las	0	PASS	PASS	PASS	PASS	0
14T_PL_3202.las	0	PASS	PASS	PASS	PASS	0
14T_PL_3203.las	0	PASS	PASS	PASS	PASS	0
14T_PL_3204.las	0	PASS	PASS	PASS	PASS	0
14T_PL_3205.las	0	PASS	PASS	PASS	PASS	0
14T_PL_3206.las	0	PASS	PASS	PASS	PASS	0
14T_PL_3207.las	0	PASS	PASS	PASS	PASS	0
14T_PL_3208.las	0	PASS	PASS	PASS	PASS	0
14T_PL_3209.las	0	PASS	PASS	PASS	PASS	0
14T_PL_3210.las	0	PASS	PASS	PASS	PASS	0
14T_PL_3211.las	0	PASS	PASS	PASS	PASS	0
14T_PL_3212.las	0	PASS	PASS	PASS	PASS	0
14T_PL_3213.las	0	PASS	PASS	PASS	PASS	0
14T_PL_3214.las	0	PASS	PASS	PASS	PASS	0
14T_PL_3215.las	0	PASS	PASS	PASS	PASS	0
14T_PL_3216.las	0	PASS	PASS	PASS	PASS	0
14T_PL_3217.las	0	PASS	PASS	PASS	PASS	0
14T_PL_3218.las	0	PASS	PASS	PASS	PASS	0
14T_PL_3219.las	0	PASS	PASS	PASS	PASS	0

DPH-1.2 Report on ASPRS LAS File Format (Tiled Data) - File Integrity - continued

File	Number of Points Outside Extent	Offset To Point Data	Offset To EVLR	Number Of Points	Number of Points by Return	Number of Duplicate Points
14T_PL_3220.las	0	PASS	PASS	PASS	PASS	0
14T_PL_3221.las	0	PASS	PASS	PASS	PASS	0
14T_PL_3222.las	0	PASS	PASS	PASS	PASS	0
14T_PL_3223.las	0	PASS	PASS	PASS	PASS	0
14T_PL_3224.las	0	PASS	PASS	PASS	PASS	0
14T_PL_3225.las	0	PASS	PASS	PASS	PASS	0
14T_PL_3226.las	0	PASS	PASS	PASS	PASS	0
14T_PL_3227.las	0	PASS	PASS	PASS	PASS	0
14T_PL_3228.las	0	PASS	PASS	PASS	PASS	0
14T_PL_3229.las	0	PASS	PASS	PASS	PASS	0
14T_PL_3230.las	0	PASS	PASS	PASS	PASS	0
14T_PL_3231.las	0	PASS	PASS	PASS	PASS	0
14T_PL_3232.las	0	PASS	PASS	PASS	PASS	0
14T_PL_3233.las	0	PASS	PASS	PASS	PASS	0
14T_PL_3234.las	0	PASS	PASS	PASS	PASS	0
14T_PL_3235.las	0	PASS	PASS	PASS	PASS	0
14T_PL_3236.las	0	PASS	PASS	PASS	PASS	0
14T_PL_3237.las	0	PASS	PASS	PASS	PASS	0
14T_PL_3238.las	0	PASS	PASS	PASS	PASS	0
14T_PL_3239.las	0	PASS	PASS	PASS	PASS	0
14T_PL_3240.las	0	PASS	PASS	PASS	PASS	0
14T_PL_3241.las	0	PASS	PASS	PASS	PASS	0
14T_PL_3242.las	0	PASS	PASS	PASS	PASS	0
14T_PL_3243.las	0	PASS	PASS	PASS	PASS	0
14T_PL_3244.las	0	PASS	PASS	PASS	PASS	0
14T_PL_3245.las	0	PASS	PASS	PASS	PASS	0
14T_PL_3300.las	0	PASS	PASS	PASS	PASS	0
14T_PL_3301.las	0	PASS	PASS	PASS	PASS	0
14T_PL_3302.las	0	PASS	PASS	PASS	PASS	0
14T_PL_3303.las	0	PASS	PASS	PASS	PASS	0
14T_PL_3304.las	0	PASS	PASS	PASS	PASS	0
14T_PL_3305.las	0	PASS	PASS	PASS	PASS	0
14T_PL_3306.las	0	PASS	PASS	PASS	PASS	0
14T_PL_3307.las	0	PASS	PASS	PASS	PASS	0
14T_PL_3308.las	0	PASS	PASS	PASS	PASS	0
14T_PL_3309.las	0	PASS	PASS	PASS	PASS	0
14T_PL_3310.las	0	PASS	PASS	PASS	PASS	0
14T_PL_3311.las	0	PASS	PASS	PASS	PASS	0
14T_PL_3312.las	0	PASS	PASS	PASS	PASS	0
14T_PL_3313.las	0	PASS	PASS	PASS	PASS	0
14T_PL_3314.las	0	PASS	PASS	PASS	PASS	0
14T_PL_3315.las	0	PASS	PASS	PASS	PASS	0
14T_PL_3316.las	0	PASS	PASS	PASS	PASS	0
14T_PL_3317.las	0	PASS	PASS	PASS	PASS	0
14T_PL_3318.las	0	PASS	PASS	PASS	PASS	0
14T_PL_3319.las	0	PASS	PASS	PASS	PASS	0
14T_PL_3320.las	0	PASS	PASS	PASS	PASS	0
14T_PL_3321.las	0	PASS	PASS	PASS	PASS	0
14T_PL_3322.las	0	PASS	PASS	PASS	PASS	0

DPH-1.2 Report on ASPRS LAS File Format (Tiled Data) - File Integrity - continued

File	Number of Points Outside Extent	Offset To Point Data	Offset To EVLR	Number Of Points	Number of Points by Return	Number of Duplicate Points
14T_PL_3323.las	0	PASS	PASS	PASS	PASS	0
14T_PL_3324.las	0	PASS	PASS	PASS	PASS	0
14T_PL_3325.las	0	PASS	PASS	PASS	PASS	0
14T_PL_3326.las	0	PASS	PASS	PASS	PASS	0
14T_PL_3327.las	0	PASS	PASS	PASS	PASS	0
14T_PL_3328.las	0	PASS	PASS	PASS	PASS	0
14T_PL_3329.las	0	PASS	PASS	PASS	PASS	0
14T_PL_3330.las	0	PASS	PASS	PASS	PASS	0
14T_PL_3331.las	0	PASS	PASS	PASS	PASS	0
14T_PL_3332.las	0	PASS	PASS	PASS	PASS	0
14T_PL_3333.las	0	PASS	PASS	PASS	PASS	0
14T_PL_3334.las	0	PASS	PASS	PASS	PASS	0
14T_PL_3335.las	0	PASS	PASS	PASS	PASS	0
14T_PL_3336.las	0	PASS	PASS	PASS	PASS	0
14T_PL_3337.las	0	PASS	PASS	PASS	PASS	0
14T_PL_3338.las	0	PASS	PASS	PASS	PASS	0
14T_PL_3339.las	0	PASS	PASS	PASS	PASS	0
14T_PL_3340.las	0	PASS	PASS	PASS	PASS	0
14T_PL_3341.las	0	PASS	PASS	PASS	PASS	0
14T_PL_3342.las	0	PASS	PASS	PASS	PASS	0
14T_PL_3343.las	0	PASS	PASS	PASS	PASS	0
14T_PL_3344.las	0	PASS	PASS	PASS	PASS	0
14T_PL_3345.las	0	PASS	PASS	PASS	PASS	0
14T_PL_3400.las	0	PASS	PASS	PASS	PASS	0
14T_PL_3401.las	0	PASS	PASS	PASS	PASS	0
14T_PL_3402.las	0	PASS	PASS	PASS	PASS	0
14T_PL_3403.las	0	PASS	PASS	PASS	PASS	0
14T_PL_3404.las	0	PASS	PASS	PASS	PASS	0
14T_PL_3405.las	0	PASS	PASS	PASS	PASS	0
14T_PL_3406.las	0	PASS	PASS	PASS	PASS	0
14T_PL_3407.las	0	PASS	PASS	PASS	PASS	0
14T_PL_3408.las	0	PASS	PASS	PASS	PASS	0
14T_PL_3409.las	0	PASS	PASS	PASS	PASS	0
14T_PL_3410.las	0	PASS	PASS	PASS	PASS	0
14T_PL_3411.las	0	PASS	PASS	PASS	PASS	0
14T_PL_3412.las	0	PASS	PASS	PASS	PASS	0
14T_PL_3413.las	0	PASS	PASS	PASS	PASS	0
14T_PL_3414.las	0	PASS	PASS	PASS	PASS	0
14T_PL_3415.las	0	PASS	PASS	PASS	PASS	0
14T_PL_3416.las	0	PASS	PASS	PASS	PASS	0
14T_PL_3417.las	0	PASS	PASS	PASS	PASS	0
14T_PL_3418.las	0	PASS	PASS	PASS	PASS	0
14T_PL_3419.las	0	PASS	PASS	PASS	PASS	0
14T_PL_3420.las	0	PASS	PASS	PASS	PASS	0
14T_PL_3421.las	0	PASS	PASS	PASS	PASS	0
14T_PL_3422.las	0	PASS	PASS	PASS	PASS	0
14T_PL_3423.las	0	PASS	PASS	PASS	PASS	0
14T_PL_3424.las	0	PASS	PASS	PASS	PASS	0
14T_PL_3425.las	0	PASS	PASS	PASS	PASS	0

DPH-1.2 Report on ASPRS LAS File Format (Tiled Data) - File Integrity - continued

File	Number of Points Outside Extent	Offset To Point Data	Offset To EVLR	Number Of Points	Number of Points by Return	Number of Duplicate Points
14T_PL_3426.las	0	PASS	PASS	PASS	PASS	0
14T_PL_3427.las	0	PASS	PASS	PASS	PASS	0
14T_PL_3428.las	0	PASS	PASS	PASS	PASS	0
14T_PL_3429.las	0	PASS	PASS	PASS	PASS	0
14T_PL_3430.las	0	PASS	PASS	PASS	PASS	0
14T_PL_3431.las	0	PASS	PASS	PASS	PASS	0
14T_PL_3432.las	0	PASS	PASS	PASS	PASS	0
14T_PL_3433.las	0	PASS	PASS	PASS	PASS	0
14T_PL_3434.las	0	PASS	PASS	PASS	PASS	0
14T_PL_3435.las	0	PASS	PASS	PASS	PASS	0
14T_PL_3436.las	0	PASS	PASS	PASS	PASS	0
14T_PL_3437.las	0	PASS	PASS	PASS	PASS	0
14T_PL_3438.las	0	PASS	PASS	PASS	PASS	0
14T_PL_3439.las	0	PASS	PASS	PASS	PASS	0
14T_PL_3440.las	0	PASS	PASS	PASS	PASS	0
14T_PL_3441.las	0	PASS	PASS	PASS	PASS	0
14T_PL_3442.las	0	PASS	PASS	PASS	PASS	0
14T_PL_3443.las	0	PASS	PASS	PASS	PASS	0
14T_PL_3444.las	0	PASS	PASS	PASS	PASS	0
14T_PL_3445.las	0	PASS	PASS	PASS	PASS	0
14T_PL_3500.las	0	PASS	PASS	PASS	PASS	0
14T_PL_3501.las	0	PASS	PASS	PASS	PASS	0
14T_PL_3502.las	0	PASS	PASS	PASS	PASS	0
14T_PL_3503.las	0	PASS	PASS	PASS	PASS	0
14T_PL_3504.las	0	PASS	PASS	PASS	PASS	0
14T_PL_3505.las	0	PASS	PASS	PASS	PASS	0
14T_PL_3506.las	0	PASS	PASS	PASS	PASS	0
14T_PL_3507.las	0	PASS	PASS	PASS	PASS	0
14T_PL_3508.las	0	PASS	PASS	PASS	PASS	0
14T_PL_3509.las	0	PASS	PASS	PASS	PASS	0
14T_PL_3510.las	0	PASS	PASS	PASS	PASS	0
14T_PL_3511.las	0	PASS	PASS	PASS	PASS	0
14T_PL_3512.las	0	PASS	PASS	PASS	PASS	0
14T_PL_3513.las	0	PASS	PASS	PASS	PASS	0
14T_PL_3514.las	0	PASS	PASS	PASS	PASS	0
14T_PL_3515.las	0	PASS	PASS	PASS	PASS	0
14T_PL_3516.las	0	PASS	PASS	PASS	PASS	0
14T_PL_3517.las	0	PASS	PASS	PASS	PASS	0
14T_PL_3518.las	0	PASS	PASS	PASS	PASS	0
14T_PL_3519.las	0	PASS	PASS	PASS	PASS	0
14T_PL_3520.las	0	PASS	PASS	PASS	PASS	0
14T_PL_3521.las	0	PASS	PASS	PASS	PASS	0
14T_PL_3522.las	0	PASS	PASS	PASS	PASS	0
14T_PL_3523.las	0	PASS	PASS	PASS	PASS	0
14T_PL_3524.las	0	PASS	PASS	PASS	PASS	0
14T_PL_3525.las	0	PASS	PASS	PASS	PASS	0
14T_PL_3526.las	0	PASS	PASS	PASS	PASS	0
14T_PL_3527.las	0	PASS	PASS	PASS	PASS	0
14T_PL_3528.las	0	PASS	PASS	PASS	PASS	0

DPH-1.2 Report on ASPRS LAS File Format (Tiled Data) - File Integrity - continued

File	Number of Points Outside Extent	Offset To Point Data	Offset To EVLR	Number Of Points	Number of Points by Return	Number of Duplicate Points
14T_PL_3529.las	0	PASS	PASS	PASS	PASS	0
14T_PL_3530.las	0	PASS	PASS	PASS	PASS	0
14T_PL_3531.las	0	PASS	PASS	PASS	PASS	0
14T_PL_3532.las	0	PASS	PASS	PASS	PASS	0
14T_PL_3533.las	0	PASS	PASS	PASS	PASS	0
14T_PL_3534.las	0	PASS	PASS	PASS	PASS	0
14T_PL_3535.las	0	PASS	PASS	PASS	PASS	0
14T_PL_3536.las	0	PASS	PASS	PASS	PASS	0
14T_PL_3537.las	0	PASS	PASS	PASS	PASS	0
14T_PL_3538.las	0	PASS	PASS	PASS	PASS	0
14T_PL_3539.las	0	PASS	PASS	PASS	PASS	0
14T_PL_3540.las	0	PASS	PASS	PASS	PASS	0
14T_PL_3541.las	0	PASS	PASS	PASS	PASS	0
14T_PL_3542.las	0	PASS	PASS	PASS	PASS	0
14T_PL_3543.las	0	PASS	PASS	PASS	PASS	0
14T_PL_3544.las	0	PASS	PASS	PASS	PASS	0
14T_PL_3545.las	0	PASS	PASS	PASS	PASS	0
14T_PL_3600.las	0	PASS	PASS	PASS	PASS	0
14T_PL_3601.las	0	PASS	PASS	PASS	PASS	0
14T_PL_3602.las	0	PASS	PASS	PASS	PASS	0
14T_PL_3603.las	0	PASS	PASS	PASS	PASS	0
14T_PL_3604.las	0	PASS	PASS	PASS	PASS	0
14T_PL_3605.las	0	PASS	PASS	PASS	PASS	0
14T_PL_3606.las	0	PASS	PASS	PASS	PASS	0
14T_PL_3607.las	0	PASS	PASS	PASS	PASS	0
14T_PL_3608.las	0	PASS	PASS	PASS	PASS	0
14T_PL_3609.las	0	PASS	PASS	PASS	PASS	0
14T_PL_3610.las	0	PASS	PASS	PASS	PASS	0
14T_PL_3611.las	0	PASS	PASS	PASS	PASS	0
14T_PL_3612.las	0	PASS	PASS	PASS	PASS	0
14T_PL_3613.las	0	PASS	PASS	PASS	PASS	0
14T_PL_3614.las	0	PASS	PASS	PASS	PASS	0
14T_PL_3615.las	0	PASS	PASS	PASS	PASS	0
14T_PL_3616.las	0	PASS	PASS	PASS	PASS	0
14T_PL_3617.las	0	PASS	PASS	PASS	PASS	0
14T_PL_3618.las	0	PASS	PASS	PASS	PASS	0
14T_PL_3619.las	0	PASS	PASS	PASS	PASS	0
14T_PL_3620.las	0	PASS	PASS	PASS	PASS	0
14T_PL_3621.las	0	PASS	PASS	PASS	PASS	0
14T_PL_3622.las	0	PASS	PASS	PASS	PASS	0
14T_PL_3623.las	0	PASS	PASS	PASS	PASS	0
14T_PL_3624.las	0	PASS	PASS	PASS	PASS	0
14T_PL_3625.las	0	PASS	PASS	PASS	PASS	0
14T_PL_3626.las	0	PASS	PASS	PASS	PASS	0
14T_PL_3627.las	0	PASS	PASS	PASS	PASS	0
14T_PL_3628.las	0	PASS	PASS	PASS	PASS	0
14T_PL_3629.las	0	PASS	PASS	PASS	PASS	0
14T_PL_3630.las	0	PASS	PASS	PASS	PASS	0
14T_PL_3631.las	0	PASS	PASS	PASS	PASS	0

DPH-1.2 Report on ASPRS LAS File Format (Tiled Data) - File Integrity - continued

File	Number of Points Outside Extent	Offset To Point Data	Offset To EVLR	Number Of Points	Number of Points by Return	Number of Duplicate Points
14T_PL_3632.las	0	PASS	PASS	PASS	PASS	0
14T_PL_3633.las	0	PASS	PASS	PASS	PASS	0
14T_PL_3634.las	0	PASS	PASS	PASS	PASS	0
14T_PL_3635.las	0	PASS	PASS	PASS	PASS	0
14T_PL_3636.las	0	PASS	PASS	PASS	PASS	0
14T_PL_3637.las	0	PASS	PASS	PASS	PASS	0
14T_PL_3638.las	0	PASS	PASS	PASS	PASS	0
14T_PL_3639.las	0	PASS	PASS	PASS	PASS	0
14T_PL_3640.las	0	PASS	PASS	PASS	PASS	0
14T_PL_3641.las	0	PASS	PASS	PASS	PASS	0
14T_PL_3642.las	0	PASS	PASS	PASS	PASS	0
14T_PL_3643.las	0	PASS	PASS	PASS	PASS	0
14T_PL_3644.las	0	PASS	PASS	PASS	PASS	0
14T_PL_3645.las	0	PASS	PASS	PASS	PASS	0
14T_PL_3700.las	0	PASS	PASS	PASS	PASS	0
14T_PL_3701.las	0	PASS	PASS	PASS	PASS	0
14T_PL_3702.las	0	PASS	PASS	PASS	PASS	0
14T_PL_3703.las	0	PASS	PASS	PASS	PASS	0
14T_PL_3704.las	0	PASS	PASS	PASS	PASS	0
14T_PL_3705.las	0	PASS	PASS	PASS	PASS	0
14T_PL_3706.las	0	PASS	PASS	PASS	PASS	0
14T_PL_3707.las	0	PASS	PASS	PASS	PASS	0
14T_PL_3708.las	0	PASS	PASS	PASS	PASS	0
14T_PL_3709.las	0	PASS	PASS	PASS	PASS	0
14T_PL_3710.las	0	PASS	PASS	PASS	PASS	0
14T_PL_3711.las	0	PASS	PASS	PASS	PASS	0
14T_PL_3712.las	0	PASS	PASS	PASS	PASS	0
14T_PL_3713.las	0	PASS	PASS	PASS	PASS	0
14T_PL_3714.las	0	PASS	PASS	PASS	PASS	0
14T_PL_3715.las	0	PASS	PASS	PASS	PASS	0
14T_PL_3716.las	0	PASS	PASS	PASS	PASS	0
14T_PL_3717.las	0	PASS	PASS	PASS	PASS	0
14T_PL_3718.las	0	PASS	PASS	PASS	PASS	0
14T_PL_3719.las	0	PASS	PASS	PASS	PASS	0
14T_PL_3720.las	0	PASS	PASS	PASS	PASS	0
14T_PL_3721.las	0	PASS	PASS	PASS	PASS	0
14T_PL_3722.las	0	PASS	PASS	PASS	PASS	0
14T_PL_3723.las	0	PASS	PASS	PASS	PASS	0
14T_PL_3724.las	0	PASS	PASS	PASS	PASS	0
14T_PL_3725.las	0	PASS	PASS	PASS	PASS	0
14T_PL_3726.las	0	PASS	PASS	PASS	PASS	0
14T_PL_3727.las	0	PASS	PASS	PASS	PASS	0
14T_PL_3728.las	0	PASS	PASS	PASS	PASS	0
14T_PL_3729.las	0	PASS	PASS	PASS	PASS	0
14T_PL_3730.las	0	PASS	PASS	PASS	PASS	0
14T_PL_3731.las	0	PASS	PASS	PASS	PASS	0
14T_PL_3732.las	0	PASS	PASS	PASS	PASS	0
14T_PL_3733.las	0	PASS	PASS	PASS	PASS	0
14T_PL_3734.las	0	PASS	PASS	PASS	PASS	0

DPH-1.2 Report on ASPRS LAS File Format (Tiled Data) - File Integrity - continued

File	Number of Points Outside Extent	Offset To Point Data	Offset To EVLR	Number Of Points	Number of Points by Return	Number of Duplicate Points
14T_PL_3735.las	0	PASS	PASS	PASS	PASS	0
14T_PL_3736.las	0	PASS	PASS	PASS	PASS	0
14T_PL_3737.las	0	PASS	PASS	PASS	PASS	0
14T_PL_3738.las	0	PASS	PASS	PASS	PASS	0
14T_PL_3739.las	0	PASS	PASS	PASS	PASS	0
14T_PL_3740.las	0	PASS	PASS	PASS	PASS	0
14T_PL_3741.las	0	PASS	PASS	PASS	PASS	0
14T_PL_3742.las	0	PASS	PASS	PASS	PASS	0
14T_PL_3743.las	0	PASS	PASS	PASS	PASS	0
14T_PL_3744.las	0	PASS	PASS	PASS	PASS	0
14T_PL_3745.las	0	PASS	PASS	PASS	PASS	0
14T_PL_3800.las	0	PASS	PASS	PASS	PASS	0
14T_PL_3801.las	0	PASS	PASS	PASS	PASS	0
14T_PL_3802.las	0	PASS	PASS	PASS	PASS	0
14T_PL_3803.las	0	PASS	PASS	PASS	PASS	0
14T_PL_3804.las	0	PASS	PASS	PASS	PASS	0
14T_PL_3805.las	0	PASS	PASS	PASS	PASS	0
14T_PL_3806.las	0	PASS	PASS	PASS	PASS	0
14T_PL_3807.las	0	PASS	PASS	PASS	PASS	0
14T_PL_3808.las	0	PASS	PASS	PASS	PASS	0
14T_PL_3809.las	0	PASS	PASS	PASS	PASS	0
14T_PL_3810.las	0	PASS	PASS	PASS	PASS	0
14T_PL_3811.las	0	PASS	PASS	PASS	PASS	0
14T_PL_3812.las	0	PASS	PASS	PASS	PASS	0
14T_PL_3813.las	0	PASS	PASS	PASS	PASS	0
14T_PL_3814.las	0	PASS	PASS	PASS	PASS	0
14T_PL_3815.las	0	PASS	PASS	PASS	PASS	0
14T_PL_3816.las	0	PASS	PASS	PASS	PASS	0
14T_PL_3817.las	0	PASS	PASS	PASS	PASS	0
14T_PL_3818.las	0	PASS	PASS	PASS	PASS	0
14T_PL_3819.las	0	PASS	PASS	PASS	PASS	0
14T_PL_3820.las	0	PASS	PASS	PASS	PASS	0
14T_PL_3821.las	0	PASS	PASS	PASS	PASS	0
14T_PL_3822.las	0	PASS	PASS	PASS	PASS	0
14T_PL_3823.las	0	PASS	PASS	PASS	PASS	0
14T_PL_3824.las	0	PASS	PASS	PASS	PASS	0
14T_PL_3825.las	0	PASS	PASS	PASS	PASS	0
14T_PL_3826.las	0	PASS	PASS	PASS	PASS	0
14T_PL_3827.las	0	PASS	PASS	PASS	PASS	0
14T_PL_3828.las	0	PASS	PASS	PASS	PASS	0
14T_PL_3829.las	0	PASS	PASS	PASS	PASS	0
14T_PL_3830.las	0	PASS	PASS	PASS	PASS	0
14T_PL_3831.las	0	PASS	PASS	PASS	PASS	0
14T_PL_3832.las	0	PASS	PASS	PASS	PASS	0
14T_PL_3833.las	0	PASS	PASS	PASS	PASS	0
14T_PL_3834.las	0	PASS	PASS	PASS	PASS	0
14T_PL_3835.las	0	PASS	PASS	PASS	PASS	0
14T_PL_3836.las	0	PASS	PASS	PASS	PASS	0
14T_PL_3837.las	0	PASS	PASS	PASS	PASS	0

DPH-1.2 Report on ASPRS LAS File Format (Tiled Data) - File Integrity - continued

File	Number of Points Outside Extent	Offset To Point Data	Offset To EVLR	Number Of Points	Number of Points by Return	Number of Duplicate Points
14T_PL_3838.las	0	PASS	PASS	PASS	PASS	0
14T_PL_3839.las	0	PASS	PASS	PASS	PASS	0
14T_PL_3840.las	0	PASS	PASS	PASS	PASS	0
14T_PL_3841.las	0	PASS	PASS	PASS	PASS	0
14T_PL_3842.las	0	PASS	PASS	PASS	PASS	0
14T_PL_3843.las	0	PASS	PASS	PASS	PASS	0
14T_PL_3844.las	0	PASS	PASS	PASS	PASS	0
14T_PL_3845.las	0	PASS	PASS	PASS	PASS	0
14T_PL_3900.las	0	PASS	PASS	PASS	PASS	0
14T_PL_3901.las	0	PASS	PASS	PASS	PASS	0
14T_PL_3902.las	0	PASS	PASS	PASS	PASS	0
14T_PL_3903.las	0	PASS	PASS	PASS	PASS	0
14T_PL_3904.las	0	PASS	PASS	PASS	PASS	0
14T_PL_3905.las	0	PASS	PASS	PASS	PASS	0
14T_PL_3906.las	0	PASS	PASS	PASS	PASS	0
14T_PL_3907.las	0	PASS	PASS	PASS	PASS	0
14T_PL_3908.las	0	PASS	PASS	PASS	PASS	0
14T_PL_3909.las	0	PASS	PASS	PASS	PASS	0
14T_PL_3910.las	0	PASS	PASS	PASS	PASS	0
14T_PL_3911.las	0	PASS	PASS	PASS	PASS	0
14T_PL_3912.las	0	PASS	PASS	PASS	PASS	0
14T_PL_3913.las	0	PASS	PASS	PASS	PASS	0
14T_PL_3914.las	0	PASS	PASS	PASS	PASS	0
14T_PL_3915.las	0	PASS	PASS	PASS	PASS	0
14T_PL_3916.las	0	PASS	PASS	PASS	PASS	0
14T_PL_3917.las	0	PASS	PASS	PASS	PASS	0
14T_PL_3918.las	0	PASS	PASS	PASS	PASS	0
14T_PL_3919.las	0	PASS	PASS	PASS	PASS	0
14T_PL_3920.las	0	PASS	PASS	PASS	PASS	0
14T_PL_3921.las	0	PASS	PASS	PASS	PASS	0
14T_PL_3922.las	0	PASS	PASS	PASS	PASS	0
14T_PL_3923.las	0	PASS	PASS	PASS	PASS	0
14T_PL_3924.las	0	PASS	PASS	PASS	PASS	0
14T_PL_3925.las	0	PASS	PASS	PASS	PASS	0
14T_PL_3926.las	0	PASS	PASS	PASS	PASS	0
14T_PL_3927.las	0	PASS	PASS	PASS	PASS	0
14T_PL_3928.las	0	PASS	PASS	PASS	PASS	0
14T_PL_3929.las	0	PASS	PASS	PASS	PASS	0
14T_PL_3930.las	0	PASS	PASS	PASS	PASS	0
14T_PL_3931.las	0	PASS	PASS	PASS	PASS	0
14T_PL_3932.las	0	PASS	PASS	PASS	PASS	0
14T_PL_3933.las	0	PASS	PASS	PASS	PASS	0
14T_PL_3934.las	0	PASS	PASS	PASS	PASS	0
14T_PL_3935.las	0	PASS	PASS	PASS	PASS	0
14T_PL_3936.las	0	PASS	PASS	PASS	PASS	0
14T_PL_3937.las	0	PASS	PASS	PASS	PASS	0
14T_PL_3938.las	0	PASS	PASS	PASS	PASS	0
14T_PL_3939.las	0	PASS	PASS	PASS	PASS	0
14T_PL_3940.las	0	PASS	PASS	PASS	PASS	0

DPH-1.2 Report on ASPRS LAS File Format (Tiled Data) - File Integrity - continued

File	Number of Points Outside Extent	Offset To Point Data	Offset To EVLR	Number Of Points	Number of Points by Return	Number of Duplicate Points
14T_PL_3941.las	0	PASS	PASS	PASS	PASS	0
14T_PL_3942.las	0	PASS	PASS	PASS	PASS	0
14T_PL_3943.las	0	PASS	PASS	PASS	PASS	0
14T_PL_3944.las	0	PASS	PASS	PASS	PASS	0
14T_PL_3945.las	0	PASS	PASS	PASS	PASS	0
14T_PL_4000.las	0	PASS	PASS	PASS	PASS	0
14T_PL_4001.las	0	PASS	PASS	PASS	PASS	0
14T_PL_4002.las	0	PASS	PASS	PASS	PASS	0
14T_PL_4003.las	0	PASS	PASS	PASS	PASS	0
14T_PL_4004.las	0	PASS	PASS	PASS	PASS	0
14T_PL_4005.las	0	PASS	PASS	PASS	PASS	0
14T_PL_4006.las	0	PASS	PASS	PASS	PASS	0
14T_PL_4007.las	0	PASS	PASS	PASS	PASS	0
14T_PL_4008.las	0	PASS	PASS	PASS	PASS	0
14T_PL_4009.las	0	PASS	PASS	PASS	PASS	0
14T_PL_4010.las	0	PASS	PASS	PASS	PASS	0
14T_PL_4011.las	0	PASS	PASS	PASS	PASS	0
14T_PL_4012.las	0	PASS	PASS	PASS	PASS	0
14T_PL_4013.las	0	PASS	PASS	PASS	PASS	0
14T_PL_4014.las	0	PASS	PASS	PASS	PASS	0
14T_PL_4015.las	0	PASS	PASS	PASS	PASS	0
14T_PL_4016.las	0	PASS	PASS	PASS	PASS	0
14T_PL_4017.las	0	PASS	PASS	PASS	PASS	0
14T_PL_4018.las	0	PASS	PASS	PASS	PASS	0
14T_PL_4019.las	0	PASS	PASS	PASS	PASS	0
14T_PL_4020.las	0	PASS	PASS	PASS	PASS	0
14T_PL_4021.las	0	PASS	PASS	PASS	PASS	0
14T_PL_4022.las	0	PASS	PASS	PASS	PASS	0
14T_PL_4023.las	0	PASS	PASS	PASS	PASS	0
14T_PL_4024.las	0	PASS	PASS	PASS	PASS	0
14T_PL_4025.las	0	PASS	PASS	PASS	PASS	0
14T_PL_4026.las	0	PASS	PASS	PASS	PASS	0
14T_PL_4027.las	0	PASS	PASS	PASS	PASS	0
14T_PL_4028.las	0	PASS	PASS	PASS	PASS	0
14T_PL_4029.las	0	PASS	PASS	PASS	PASS	0
14T_PL_4030.las	0	PASS	PASS	PASS	PASS	0
14T_PL_4031.las	0	PASS	PASS	PASS	PASS	0
14T_PL_4032.las	0	PASS	PASS	PASS	PASS	0
14T_PL_4033.las	0	PASS	PASS	PASS	PASS	0
14T_PL_4034.las	0	PASS	PASS	PASS	PASS	0
14T_PL_4035.las	0	PASS	PASS	PASS	PASS	0
14T_PL_4036.las	0	PASS	PASS	PASS	PASS	0
14T_PL_4037.las	0	PASS	PASS	PASS	PASS	0
14T_PL_4038.las	0	PASS	PASS	PASS	PASS	0
14T_PL_4039.las	0	PASS	PASS	PASS	PASS	0
14T_PL_4040.las	0	PASS	PASS	PASS	PASS	0
14T_PL_4041.las	0	PASS	PASS	PASS	PASS	0
14T_PL_4042.las	0	PASS	PASS	PASS	PASS	0
14T_PL_4043.las	0	PASS	PASS	PASS	PASS	0

DPH-1.2 Report on ASPRS LAS File Format (Tiled Data) - File Integrity - continued

File	Number of Points Outside Extent	Offset To Point Data	Offset To EVLR	Number Of Points	Number of Points by Return	Number of Duplicate Points
14T_PL_4044.las	0	PASS	PASS	PASS	PASS	0
14T_PL_4045.las	0	PASS	PASS	PASS	PASS	0
14T_PL_4100.las	0	PASS	PASS	PASS	PASS	0
14T_PL_4101.las	0	PASS	PASS	PASS	PASS	0
14T_PL_4102.las	0	PASS	PASS	PASS	PASS	0
14T_PL_4103.las	0	PASS	PASS	PASS	PASS	0
14T_PL_4104.las	0	PASS	PASS	PASS	PASS	0
14T_PL_4105.las	0	PASS	PASS	PASS	PASS	0
14T_PL_4106.las	0	PASS	PASS	PASS	PASS	0
14T_PL_4107.las	0	PASS	PASS	PASS	PASS	0
14T_PL_4108.las	0	PASS	PASS	PASS	PASS	0
14T_PL_4109.las	0	PASS	PASS	PASS	PASS	0
14T_PL_4110.las	0	PASS	PASS	PASS	PASS	0
14T_PL_4111.las	0	PASS	PASS	PASS	PASS	0
14T_PL_4112.las	0	PASS	PASS	PASS	PASS	0
14T_PL_4113.las	0	PASS	PASS	PASS	PASS	0
14T_PL_4114.las	0	PASS	PASS	PASS	PASS	0
14T_PL_4115.las	0	PASS	PASS	PASS	PASS	0
14T_PL_4116.las	0	PASS	PASS	PASS	PASS	0
14T_PL_4117.las	0	PASS	PASS	PASS	PASS	0
14T_PL_4118.las	0	PASS	PASS	PASS	PASS	0
14T_PL_4119.las	0	PASS	PASS	PASS	PASS	0
14T_PL_4120.las	0	PASS	PASS	PASS	PASS	0
14T_PL_4121.las	0	PASS	PASS	PASS	PASS	0
14T_PL_4122.las	0	PASS	PASS	PASS	PASS	0
14T_PL_4123.las	0	PASS	PASS	PASS	PASS	0
14T_PL_4124.las	0	PASS	PASS	PASS	PASS	0
14T_PL_4125.las	0	PASS	PASS	PASS	PASS	0
14T_PL_4126.las	0	PASS	PASS	PASS	PASS	0
14T_PL_4127.las	0	PASS	PASS	PASS	PASS	0
14T_PL_4128.las	0	PASS	PASS	PASS	PASS	0
14T_PL_4129.las	0	PASS	PASS	PASS	PASS	0
14T_PL_4130.las	0	PASS	PASS	PASS	PASS	0
14T_PL_4131.las	0	PASS	PASS	PASS	PASS	0
14T_PL_4132.las	0	PASS	PASS	PASS	PASS	0
14T_PL_4133.las	0	PASS	PASS	PASS	PASS	0
14T_PL_4134.las	0	PASS	PASS	PASS	PASS	0
14T_PL_4135.las	0	PASS	PASS	PASS	PASS	0
14T_PL_4136.las	0	PASS	PASS	PASS	PASS	0
14T_PL_4137.las	0	PASS	PASS	PASS	PASS	0
14T_PL_4138.las	0	PASS	PASS	PASS	PASS	0
14T_PL_4139.las	0	PASS	PASS	PASS	PASS	0
14T_PL_4140.las	0	PASS	PASS	PASS	PASS	0
14T_PL_4141.las	0	PASS	PASS	PASS	PASS	0
14T_PL_4142.las	0	PASS	PASS	PASS	PASS	0
14T_PL_4143.las	0	PASS	PASS	PASS	PASS	0
14T_PL_4144.las	0	PASS	PASS	PASS	PASS	0
14T_PL_4145.las	0	PASS	PASS	PASS	PASS	0
14T_PL_4200.las	0	PASS	PASS	PASS	PASS	0

DPH-1.2 Report on ASPRS LAS File Format (Tiled Data) - File Integrity - continued

File	Number of Points Outside Extent	Offset To Point Data	Offset To EVLR	Number Of Points	Number of Points by Return	Number of Duplicate Points
14T_PL_4201.las	0	PASS	PASS	PASS	PASS	0
14T_PL_4202.las	0	PASS	PASS	PASS	PASS	0
14T_PL_4203.las	0	PASS	PASS	PASS	PASS	0
14T_PL_4204.las	0	PASS	PASS	PASS	PASS	0
14T_PL_4205.las	0	PASS	PASS	PASS	PASS	0
14T_PL_4206.las	0	PASS	PASS	PASS	PASS	0
14T_PL_4207.las	0	PASS	PASS	PASS	PASS	0
14T_PL_4208.las	0	PASS	PASS	PASS	PASS	0
14T_PL_4209.las	0	PASS	PASS	PASS	PASS	0
14T_PL_4210.las	0	PASS	PASS	PASS	PASS	0
14T_PL_4211.las	0	PASS	PASS	PASS	PASS	0
14T_PL_4212.las	0	PASS	PASS	PASS	PASS	0
14T_PL_4213.las	0	PASS	PASS	PASS	PASS	0
14T_PL_4214.las	0	PASS	PASS	PASS	PASS	0
14T_PL_4215.las	0	PASS	PASS	PASS	PASS	0
14T_PL_4216.las	0	PASS	PASS	PASS	PASS	0
14T_PL_4217.las	0	PASS	PASS	PASS	PASS	0
14T_PL_4218.las	0	PASS	PASS	PASS	PASS	0
14T_PL_4219.las	0	PASS	PASS	PASS	PASS	0
14T_PL_4220.las	0	PASS	PASS	PASS	PASS	0
14T_PL_4221.las	0	PASS	PASS	PASS	PASS	0
14T_PL_4222.las	0	PASS	PASS	PASS	PASS	0
14T_PL_4223.las	0	PASS	PASS	PASS	PASS	0
14T_PL_4224.las	0	PASS	PASS	PASS	PASS	0
14T_PL_4225.las	0	PASS	PASS	PASS	PASS	0
14T_PL_4226.las	0	PASS	PASS	PASS	PASS	0
14T_PL_4227.las	0	PASS	PASS	PASS	PASS	0
14T_PL_4228.las	0	PASS	PASS	PASS	PASS	0
14T_PL_4229.las	0	PASS	PASS	PASS	PASS	0
14T_PL_4230.las	0	PASS	PASS	PASS	PASS	0
14T_PL_4231.las	0	PASS	PASS	PASS	PASS	0
14T_PL_4232.las	0	PASS	PASS	PASS	PASS	0
14T_PL_4233.las	0	PASS	PASS	PASS	PASS	0
14T_PL_4234.las	0	PASS	PASS	PASS	PASS	0
14T_PL_4235.las	0	PASS	PASS	PASS	PASS	0
14T_PL_4236.las	0	PASS	PASS	PASS	PASS	0
14T_PL_4237.las	0	PASS	PASS	PASS	PASS	0
14T_PL_4238.las	0	PASS	PASS	PASS	PASS	0
14T_PL_4239.las	0	PASS	PASS	PASS	PASS	0
14T_PL_4240.las	0	PASS	PASS	PASS	PASS	0
14T_PL_4241.las	0	PASS	PASS	PASS	PASS	0
14T_PL_4242.las	0	PASS	PASS	PASS	PASS	0
14T_PL_4243.las	0	PASS	PASS	PASS	PASS	0
14T_PL_4244.las	0	PASS	PASS	PASS	PASS	0
14T_PL_4245.las	0	PASS	PASS	PASS	PASS	0
14T_PL_4300.las	0	PASS	PASS	PASS	PASS	0
14T_PL_4301.las	0	PASS	PASS	PASS	PASS	0
14T_PL_4302.las	0	PASS	PASS	PASS	PASS	0
14T_PL_4303.las	0	PASS	PASS	PASS	PASS	0

DPH-1.2 Report on ASPRS LAS File Format (Tiled Data) - File Integrity - continued

File	Number of Points Outside Extent	Offset To Point Data	Offset To EVLR	Number Of Points	Number of Points by Return	Number of Duplicate Points
14T_PL_4304.las	0	PASS	PASS	PASS	PASS	0
14T_PL_4305.las	0	PASS	PASS	PASS	PASS	0
14T_PL_4306.las	0	PASS	PASS	PASS	PASS	0
14T_PL_4307.las	0	PASS	PASS	PASS	PASS	0
14T_PL_4308.las	0	PASS	PASS	PASS	PASS	0
14T_PL_4309.las	0	PASS	PASS	PASS	PASS	0
14T_PL_4310.las	0	PASS	PASS	PASS	PASS	0
14T_PL_4311.las	0	PASS	PASS	PASS	PASS	0
14T_PL_4312.las	0	PASS	PASS	PASS	PASS	0
14T_PL_4313.las	0	PASS	PASS	PASS	PASS	0
14T_PL_4314.las	0	PASS	PASS	PASS	PASS	0
14T_PL_4315.las	0	PASS	PASS	PASS	PASS	0
14T_PL_4316.las	0	PASS	PASS	PASS	PASS	0
14T_PL_4317.las	0	PASS	PASS	PASS	PASS	0
14T_PL_4318.las	0	PASS	PASS	PASS	PASS	0
14T_PL_4319.las	0	PASS	PASS	PASS	PASS	0
14T_PL_4320.las	0	PASS	PASS	PASS	PASS	0
14T_PL_4321.las	0	PASS	PASS	PASS	PASS	0
14T_PL_4322.las	0	PASS	PASS	PASS	PASS	0
14T_PL_4323.las	0	PASS	PASS	PASS	PASS	0
14T_PL_4324.las	0	PASS	PASS	PASS	PASS	0
14T_PL_4325.las	0	PASS	PASS	PASS	PASS	0
14T_PL_4326.las	0	PASS	PASS	PASS	PASS	0
14T_PL_4327.las	0	PASS	PASS	PASS	PASS	0
14T_PL_4328.las	0	PASS	PASS	PASS	PASS	0
14T_PL_4329.las	0	PASS	PASS	PASS	PASS	0
14T_PL_4330.las	0	PASS	PASS	PASS	PASS	0
14T_PL_4331.las	0	PASS	PASS	PASS	PASS	0
14T_PL_4332.las	0	PASS	PASS	PASS	PASS	0
14T_PL_4333.las	0	PASS	PASS	PASS	PASS	0
14T_PL_4334.las	0	PASS	PASS	PASS	PASS	0
14T_PL_4335.las	0	PASS	PASS	PASS	PASS	0
14T_PL_4336.las	0	PASS	PASS	PASS	PASS	0
14T_PL_4337.las	0	PASS	PASS	PASS	PASS	0
14T_PL_4338.las	0	PASS	PASS	PASS	PASS	0
14T_PL_4339.las	0	PASS	PASS	PASS	PASS	0
14T_PL_4340.las	0	PASS	PASS	PASS	PASS	0
14T_PL_4341.las	0	PASS	PASS	PASS	PASS	0
14T_PL_4342.las	0	PASS	PASS	PASS	PASS	0
14T_PL_4343.las	0	PASS	PASS	PASS	PASS	0
14T_PL_4344.las	0	PASS	PASS	PASS	PASS	0
14T_PL_4345.las	0	PASS	PASS	PASS	PASS	0
14T_PL_4400.las	0	PASS	PASS	PASS	PASS	0
14T_PL_4401.las	0	PASS	PASS	PASS	PASS	0
14T_PL_4402.las	0	PASS	PASS	PASS	PASS	0
14T_PL_4403.las	0	PASS	PASS	PASS	PASS	0
14T_PL_4404.las	0	PASS	PASS	PASS	PASS	0
14T_PL_4405.las	0	PASS	PASS	PASS	PASS	0
14T_PL_4406.las	0	PASS	PASS	PASS	PASS	0

DPH-1.2 Report on ASPRS LAS File Format (Tiled Data) - File Integrity - continued

File	Number of Points Outside Extent	Offset To Point Data	Offset To EVLR	Number Of Points	Number of Points by Return	Number of Duplicate Points
14T_PL_4407.las	0	PASS	PASS	PASS	PASS	0
14T_PL_4408.las	0	PASS	PASS	PASS	PASS	0
14T_PL_4409.las	0	PASS	PASS	PASS	PASS	0
14T_PL_4410.las	0	PASS	PASS	PASS	PASS	0
14T_PL_4411.las	0	PASS	PASS	PASS	PASS	0
14T_PL_4412.las	0	PASS	PASS	PASS	PASS	0
14T_PL_4413.las	0	PASS	PASS	PASS	PASS	0
14T_PL_4414.las	0	PASS	PASS	PASS	PASS	0
14T_PL_4415.las	0	PASS	PASS	PASS	PASS	0
14T_PL_4416.las	0	PASS	PASS	PASS	PASS	0
14T_PL_4417.las	0	PASS	PASS	PASS	PASS	0
14T_PL_4418.las	0	PASS	PASS	PASS	PASS	0
14T_PL_4419.las	0	PASS	PASS	PASS	PASS	0
14T_PL_4420.las	0	PASS	PASS	PASS	PASS	0
14T_PL_4421.las	0	PASS	PASS	PASS	PASS	0
14T_PL_4422.las	0	PASS	PASS	PASS	PASS	0
14T_PL_4423.las	0	PASS	PASS	PASS	PASS	0
14T_PL_4424.las	0	PASS	PASS	PASS	PASS	0
14T_PL_4425.las	0	PASS	PASS	PASS	PASS	0
14T_PL_4426.las	0	PASS	PASS	PASS	PASS	0
14T_PL_4427.las	0	PASS	PASS	PASS	PASS	0
14T_PL_4428.las	0	PASS	PASS	PASS	PASS	0
14T_PL_4429.las	0	PASS	PASS	PASS	PASS	0
14T_PL_4430.las	0	PASS	PASS	PASS	PASS	0
14T_PL_4431.las	0	PASS	PASS	PASS	PASS	0
14T_PL_4432.las	0	PASS	PASS	PASS	PASS	0
14T_PL_4433.las	0	PASS	PASS	PASS	PASS	0
14T_PL_4434.las	0	PASS	PASS	PASS	PASS	0
14T_PL_4435.las	0	PASS	PASS	PASS	PASS	0
14T_PL_4436.las	0	PASS	PASS	PASS	PASS	0
14T_PL_4437.las	0	PASS	PASS	PASS	PASS	0
14T_PL_4438.las	0	PASS	PASS	PASS	PASS	0
14T_PL_4439.las	0	PASS	PASS	PASS	PASS	0
14T_PL_4440.las	0	PASS	PASS	PASS	PASS	0
14T_PL_4441.las	0	PASS	PASS	PASS	PASS	0
14T_PL_4442.las	0	PASS	PASS	PASS	PASS	0
14T_PL_4443.las	0	PASS	PASS	PASS	PASS	0
14T_PL_4444.las	0	PASS	PASS	PASS	PASS	0
14T_PL_4445.las	0	PASS	PASS	PASS	PASS	0
14T_PL_4500.las	0	PASS	PASS	PASS	PASS	0
14T_PL_4501.las	0	PASS	PASS	PASS	PASS	0
14T_PL_4502.las	0	PASS	PASS	PASS	PASS	0
14T_PL_4503.las	0	PASS	PASS	PASS	PASS	0
14T_PL_4504.las	0	PASS	PASS	PASS	PASS	0
14T_PL_4505.las	0	PASS	PASS	PASS	PASS	0
14T_PL_4506.las	0	PASS	PASS	PASS	PASS	0
14T_PL_4507.las	0	PASS	PASS	PASS	PASS	0
14T_PL_4508.las	0	PASS	PASS	PASS	PASS	0
14T_PL_4509.las	0	PASS	PASS	PASS	PASS	0

DPH-1.2 Report on ASPRS LAS File Format (Tiled Data) - File Integrity - continued

File	Number of Points Outside Extent	Offset To Point Data	Offset To EVLR	Number Of Points	Number of Points by Return	Number of Duplicate Points
14T_PL_4510.las	0	PASS	PASS	PASS	PASS	0
14T_PL_4511.las	0	PASS	PASS	PASS	PASS	0
14T_PL_4512.las	0	PASS	PASS	PASS	PASS	0
14T_PL_4513.las	0	PASS	PASS	PASS	PASS	0
14T_PL_4514.las	0	PASS	PASS	PASS	PASS	0
14T_PL_4515.las	0	PASS	PASS	PASS	PASS	0
14T_PL_4516.las	0	PASS	PASS	PASS	PASS	0
14T_PL_4517.las	0	PASS	PASS	PASS	PASS	0
14T_PL_4518.las	0	PASS	PASS	PASS	PASS	0
14T_PL_4519.las	0	PASS	PASS	PASS	PASS	0
14T_PL_4520.las	0	PASS	PASS	PASS	PASS	0
14T_PL_4521.las	0	PASS	PASS	PASS	PASS	0
14T_PL_4522.las	0	PASS	PASS	PASS	PASS	0
14T_PL_4523.las	0	PASS	PASS	PASS	PASS	0
14T_PL_4524.las	0	PASS	PASS	PASS	PASS	0
14T_PL_4525.las	0	PASS	PASS	PASS	PASS	0
14T_PL_4526.las	0	PASS	PASS	PASS	PASS	0
14T_PL_4527.las	0	PASS	PASS	PASS	PASS	0
14T_PL_4528.las	0	PASS	PASS	PASS	PASS	0
14T_PL_4529.las	0	PASS	PASS	PASS	PASS	0
14T_PL_4530.las	0	PASS	PASS	PASS	PASS	0
14T_PL_4531.las	0	PASS	PASS	PASS	PASS	0
14T_PL_4532.las	0	PASS	PASS	PASS	PASS	0
14T_PL_4533.las	0	PASS	PASS	PASS	PASS	0
14T_PL_4534.las	0	PASS	PASS	PASS	PASS	0
14T_PL_4535.las	0	PASS	PASS	PASS	PASS	0
14T_PL_4536.las	0	PASS	PASS	PASS	PASS	0
14T_PL_4537.las	0	PASS	PASS	PASS	PASS	0
14T_PL_4538.las	0	PASS	PASS	PASS	PASS	0
14T_PL_4539.las	0	PASS	PASS	PASS	PASS	0
14T_PL_4540.las	0	PASS	PASS	PASS	PASS	0
14T_PL_4541.las	0	PASS	PASS	PASS	PASS	0
14T_PL_4542.las	0	PASS	PASS	PASS	PASS	0
14T_PL_4543.las	0	PASS	PASS	PASS	PASS	0
14T_PL_4544.las	0	PASS	PASS	PASS	PASS	0
14T_PL_4545.las	0	PASS	PASS	PASS	PASS	0
14T_PL_4600.las	0	PASS	PASS	PASS	PASS	0
14T_PL_4601.las	0	PASS	PASS	PASS	PASS	0
14T_PL_4602.las	0	PASS	PASS	PASS	PASS	0
14T_PL_4603.las	0	PASS	PASS	PASS	PASS	0
14T_PL_4604.las	0	PASS	PASS	PASS	PASS	0
14T_PL_4605.las	0	PASS	PASS	PASS	PASS	0
14T_PL_4606.las	0	PASS	PASS	PASS	PASS	0
14T_PL_4607.las	0	PASS	PASS	PASS	PASS	0
14T_PL_4608.las	0	PASS	PASS	PASS	PASS	0
14T_PL_4609.las	0	PASS	PASS	PASS	PASS	0
14T_PL_4610.las	0	PASS	PASS	PASS	PASS	0
14T_PL_4611.las	0	PASS	PASS	PASS	PASS	0
14T_PL_4612.las	0	PASS	PASS	PASS	PASS	0

DPH-1.2 Report on ASPRS LAS File Format (Tiled Data) - File Integrity - continued

File	Number of Points Outside Extent	Offset To Point Data	Offset To EVLR	Number Of Points	Number of Points by Return	Number of Duplicate Points
14T_PL_4613.las	0	PASS	PASS	PASS	PASS	0
14T_PL_4614.las	0	PASS	PASS	PASS	PASS	0
14T_PL_4615.las	0	PASS	PASS	PASS	PASS	0
14T_PL_4616.las	0	PASS	PASS	PASS	PASS	0
14T_PL_4617.las	0	PASS	PASS	PASS	PASS	0
14T_PL_4618.las	0	PASS	PASS	PASS	PASS	0
14T_PL_4619.las	0	PASS	PASS	PASS	PASS	0
14T_PL_4620.las	0	PASS	PASS	PASS	PASS	0
14T_PL_4621.las	0	PASS	PASS	PASS	PASS	0
14T_PL_4622.las	0	PASS	PASS	PASS	PASS	0
14T_PL_4623.las	0	PASS	PASS	PASS	PASS	0
14T_PL_4624.las	0	PASS	PASS	PASS	PASS	0
14T_PL_4625.las	0	PASS	PASS	PASS	PASS	0
14T_PL_4626.las	0	PASS	PASS	PASS	PASS	0
14T_PL_4627.las	0	PASS	PASS	PASS	PASS	0
14T_PL_4628.las	0	PASS	PASS	PASS	PASS	0
14T_PL_4629.las	0	PASS	PASS	PASS	PASS	0
14T_PL_4630.las	0	PASS	PASS	PASS	PASS	0
14T_PL_4631.las	0	PASS	PASS	PASS	PASS	0
14T_PL_4632.las	0	PASS	PASS	PASS	PASS	0
14T_PL_4633.las	0	PASS	PASS	PASS	PASS	0
14T_PL_4634.las	0	PASS	PASS	PASS	PASS	0
14T_PL_4635.las	0	PASS	PASS	PASS	PASS	0
14T_PL_4636.las	0	PASS	PASS	PASS	PASS	0
14T_PL_4637.las	0	PASS	PASS	PASS	PASS	0
14T_PL_4638.las	0	PASS	PASS	PASS	PASS	0
14T_PL_4639.las	0	PASS	PASS	PASS	PASS	0
14T_PL_4640.las	0	PASS	PASS	PASS	PASS	0
14T_PL_4641.las	0	PASS	PASS	PASS	PASS	0
14T_PL_4642.las	0	PASS	PASS	PASS	PASS	0
14T_PL_4643.las	0	PASS	PASS	PASS	PASS	0
14T_PL_4644.las	0	PASS	PASS	PASS	PASS	0
14T_PL_4645.las	0	PASS	PASS	PASS	PASS	0
14T_PL_4700.las	0	PASS	PASS	PASS	PASS	0
14T_PL_4701.las	0	PASS	PASS	PASS	PASS	0
14T_PL_4702.las	0	PASS	PASS	PASS	PASS	0
14T_PL_4703.las	0	PASS	PASS	PASS	PASS	0
14T_PL_4704.las	0	PASS	PASS	PASS	PASS	0
14T_PL_4705.las	0	PASS	PASS	PASS	PASS	0
14T_PL_4706.las	0	PASS	PASS	PASS	PASS	0
14T_PL_4707.las	0	PASS	PASS	PASS	PASS	0
14T_PL_4708.las	0	PASS	PASS	PASS	PASS	0
14T_PL_4709.las	0	PASS	PASS	PASS	PASS	0
14T_PL_4710.las	0	PASS	PASS	PASS	PASS	0
14T_PL_4711.las	0	PASS	PASS	PASS	PASS	0
14T_PL_4712.las	0	PASS	PASS	PASS	PASS	0
14T_PL_4713.las	0	PASS	PASS	PASS	PASS	0
14T_PL_4714.las	0	PASS	PASS	PASS	PASS	0
14T_PL_4715.las	0	PASS	PASS	PASS	PASS	0

DPH-1.2 Report on ASPRS LAS File Format (Tiled Data) - File Integrity - continued

File	Number of Points Outside Extent	Offset To Point Data	Offset To EVLR	Number Of Points	Number of Points by Return	Number of Duplicate Points
14T_PL_4716.las	0	PASS	PASS	PASS	PASS	0
14T_PL_4717.las	0	PASS	PASS	PASS	PASS	0
14T_PL_4718.las	0	PASS	PASS	PASS	PASS	0
14T_PL_4719.las	0	PASS	PASS	PASS	PASS	0
14T_PL_4720.las	0	PASS	PASS	PASS	PASS	0
14T_PL_4721.las	0	PASS	PASS	PASS	PASS	0
14T_PL_4722.las	0	PASS	PASS	PASS	PASS	0
14T_PL_4723.las	0	PASS	PASS	PASS	PASS	0
14T_PL_4724.las	0	PASS	PASS	PASS	PASS	0
14T_PL_4725.las	0	PASS	PASS	PASS	PASS	0
14T_PL_4726.las	0	PASS	PASS	PASS	PASS	0
14T_PL_4727.las	0	PASS	PASS	PASS	PASS	0
14T_PL_4728.las	0	PASS	PASS	PASS	PASS	0
14T_PL_4729.las	0	PASS	PASS	PASS	PASS	0
14T_PL_4730.las	0	PASS	PASS	PASS	PASS	0
14T_PL_4731.las	0	PASS	PASS	PASS	PASS	0
14T_PL_4732.las	0	PASS	PASS	PASS	PASS	0
14T_PL_4733.las	0	PASS	PASS	PASS	PASS	0
14T_PL_4734.las	0	PASS	PASS	PASS	PASS	0
14T_PL_4735.las	0	PASS	PASS	PASS	PASS	0
14T_PL_4736.las	0	PASS	PASS	PASS	PASS	0
14T_PL_4737.las	0	PASS	PASS	PASS	PASS	0
14T_PL_4738.las	0	PASS	PASS	PASS	PASS	0
14T_PL_4739.las	0	PASS	PASS	PASS	PASS	0
14T_PL_4740.las	0	PASS	PASS	PASS	PASS	0
14T_PL_4741.las	0	PASS	PASS	PASS	PASS	0
14T_PL_4742.las	0	PASS	PASS	PASS	PASS	0
14T_PL_4743.las	0	PASS	PASS	PASS	PASS	0
14T_PL_4744.las	0	PASS	PASS	PASS	PASS	0
14T_PL_4745.las	0	PASS	PASS	PASS	PASS	0
14T_PL_4800.las	0	PASS	PASS	PASS	PASS	0
14T_PL_4801.las	0	PASS	PASS	PASS	PASS	0
14T_PL_4802.las	0	PASS	PASS	PASS	PASS	0
14T_PL_4803.las	0	PASS	PASS	PASS	PASS	0
14T_PL_4804.las	0	PASS	PASS	PASS	PASS	0
14T_PL_4805.las	0	PASS	PASS	PASS	PASS	0
14T_PL_4806.las	0	PASS	PASS	PASS	PASS	0
14T_PL_4807.las	0	PASS	PASS	PASS	PASS	0
14T_PL_4808.las	0	PASS	PASS	PASS	PASS	0
14T_PL_4809.las	0	PASS	PASS	PASS	PASS	0
14T_PL_4810.las	0	PASS	PASS	PASS	PASS	0
14T_PL_4811.las	0	PASS	PASS	PASS	PASS	0
14T_PL_4812.las	0	PASS	PASS	PASS	PASS	0
14T_PL_4813.las	0	PASS	PASS	PASS	PASS	0
14T_PL_4814.las	0	PASS	PASS	PASS	PASS	0
14T_PL_4815.las	0	PASS	PASS	PASS	PASS	0
14T_PL_4816.las	0	PASS	PASS	PASS	PASS	0
14T_PL_4817.las	0	PASS	PASS	PASS	PASS	0
14T_PL_4818.las	0	PASS	PASS	PASS	PASS	0

DPH-1.2 Report on ASPRS LAS File Format (Tiled Data) - File Integrity - continued

File	Number of Points Outside Extent	Offset To Point Data	Offset To EVLR	Number Of Points	Number of Points by Return	Number of Duplicate Points
14T_PL_4819.las	0	PASS	PASS	PASS	PASS	0
14T_PL_4820.las	0	PASS	PASS	PASS	PASS	0
14T_PL_4821.las	0	PASS	PASS	PASS	PASS	0
14T_PL_4822.las	0	PASS	PASS	PASS	PASS	0
14T_PL_4823.las	0	PASS	PASS	PASS	PASS	0
14T_PL_4824.las	0	PASS	PASS	PASS	PASS	0
14T_PL_4825.las	0	PASS	PASS	PASS	PASS	0
14T_PL_4826.las	0	PASS	PASS	PASS	PASS	0
14T_PL_4827.las	0	PASS	PASS	PASS	PASS	0
14T_PL_4828.las	0	PASS	PASS	PASS	PASS	0
14T_PL_4829.las	0	PASS	PASS	PASS	PASS	0
14T_PL_4830.las	0	PASS	PASS	PASS	PASS	0
14T_PL_4831.las	0	PASS	PASS	PASS	PASS	0
14T_PL_4832.las	0	PASS	PASS	PASS	PASS	0
14T_PL_4833.las	0	PASS	PASS	PASS	PASS	0
14T_PL_4834.las	0	PASS	PASS	PASS	PASS	0
14T_PL_4835.las	0	PASS	PASS	PASS	PASS	0
14T_PL_4836.las	0	PASS	PASS	PASS	PASS	0
14T_PL_4837.las	0	PASS	PASS	PASS	PASS	0
14T_PL_4838.las	0	PASS	PASS	PASS	PASS	0
14T_PL_4839.las	0	PASS	PASS	PASS	PASS	0
14T_PL_4840.las	0	PASS	PASS	PASS	PASS	0
14T_PL_4841.las	0	PASS	PASS	PASS	PASS	0
14T_PL_4842.las	0	PASS	PASS	PASS	PASS	0
14T_PL_4843.las	0	PASS	PASS	PASS	PASS	0
14T_PL_4844.las	0	PASS	PASS	PASS	PASS	0
14T_PL_4845.las	0	PASS	PASS	PASS	PASS	0
14T_PL_4900.las	0	PASS	PASS	PASS	PASS	0
14T_PL_4901.las	0	PASS	PASS	PASS	PASS	0
14T_PL_4902.las	0	PASS	PASS	PASS	PASS	0
14T_PL_4903.las	0	PASS	PASS	PASS	PASS	0
14T_PL_4904.las	0	PASS	PASS	PASS	PASS	0
14T_PL_4905.las	0	PASS	PASS	PASS	PASS	0
14T_PL_4906.las	0	PASS	PASS	PASS	PASS	0
14T_PL_4907.las	0	PASS	PASS	PASS	PASS	0
14T_PL_4908.las	0	PASS	PASS	PASS	PASS	0
14T_PL_4909.las	0	PASS	PASS	PASS	PASS	0
14T_PL_4910.las	0	PASS	PASS	PASS	PASS	0
14T_PL_4911.las	0	PASS	PASS	PASS	PASS	0
14T_PL_4912.las	0	PASS	PASS	PASS	PASS	0
14T_PL_4913.las	0	PASS	PASS	PASS	PASS	0
14T_PL_4914.las	0	PASS	PASS	PASS	PASS	0
14T_PL_4915.las	0	PASS	PASS	PASS	PASS	0
14T_PL_4916.las	0	PASS	PASS	PASS	PASS	0
14T_PL_4917.las	0	PASS	PASS	PASS	PASS	0
14T_PL_4918.las	0	PASS	PASS	PASS	PASS	0
14T_PL_4919.las	0	PASS	PASS	PASS	PASS	0
14T_PL_4920.las	0	PASS	PASS	PASS	PASS	0
14T_PL_4921.las	0	PASS	PASS	PASS	PASS	0

DPH-1.2 Report on ASPRS LAS File Format (Tiled Data) - File Integrity - continued

File	Number of Points Outside Extent	Offset To Point Data	Offset To EVLR	Number Of Points	Number of Points by Return	Number of Duplicate Points
14T_PL_4922.las	0	PASS	PASS	PASS	PASS	0
14T_PL_4923.las	0	PASS	PASS	PASS	PASS	0
14T_PL_4924.las	0	PASS	PASS	PASS	PASS	0
14T_PL_4925.las	0	PASS	PASS	PASS	PASS	0
14T_PL_4926.las	0	PASS	PASS	PASS	PASS	0
14T_PL_4927.las	0	PASS	PASS	PASS	PASS	0
14T_PL_4928.las	0	PASS	PASS	PASS	PASS	0
14T_PL_4929.las	0	PASS	PASS	PASS	PASS	0
14T_PL_4930.las	0	PASS	PASS	PASS	PASS	0
14T_PL_4931.las	0	PASS	PASS	PASS	PASS	0
14T_PL_4932.las	0	PASS	PASS	PASS	PASS	0
14T_PL_4933.las	0	PASS	PASS	PASS	PASS	0
14T_PL_4934.las	0	PASS	PASS	PASS	PASS	0
14T_PL_4935.las	0	PASS	PASS	PASS	PASS	0
14T_PL_4936.las	0	PASS	PASS	PASS	PASS	0
14T_PL_4937.las	0	PASS	PASS	PASS	PASS	0
14T_PL_4938.las	0	PASS	PASS	PASS	PASS	0
14T_PL_4939.las	0	PASS	PASS	PASS	PASS	0
14T_PL_4940.las	0	PASS	PASS	PASS	PASS	0
14T_PL_4941.las	0	PASS	PASS	PASS	PASS	0
14T_PL_4942.las	0	PASS	PASS	PASS	PASS	0
14T_PL_4943.las	0	PASS	PASS	PASS	PASS	0
14T_PL_4944.las	0	PASS	PASS	PASS	PASS	0
14T_PL_4945.las	0	PASS	PASS	PASS	PASS	0
14T_PL_5000.las	0	PASS	PASS	PASS	PASS	0
14T_PL_5001.las	0	PASS	PASS	PASS	PASS	0
14T_PL_5002.las	0	PASS	PASS	PASS	PASS	0
14T_PL_5003.las	0	PASS	PASS	PASS	PASS	0
14T_PL_5004.las	0	PASS	PASS	PASS	PASS	0
14T_PL_5005.las	0	PASS	PASS	PASS	PASS	0
14T_PL_5006.las	0	PASS	PASS	PASS	PASS	0
14T_PL_5007.las	0	PASS	PASS	PASS	PASS	0
14T_PL_5008.las	0	PASS	PASS	PASS	PASS	0
14T_PL_5009.las	0	PASS	PASS	PASS	PASS	0
14T_PL_5010.las	0	PASS	PASS	PASS	PASS	0
14T_PL_5011.las	0	PASS	PASS	PASS	PASS	0
14T_PL_5012.las	0	PASS	PASS	PASS	PASS	0
14T_PL_5013.las	0	PASS	PASS	PASS	PASS	0
14T_PL_5014.las	0	PASS	PASS	PASS	PASS	0
14T_PL_5015.las	0	PASS	PASS	PASS	PASS	0
14T_PL_5016.las	0	PASS	PASS	PASS	PASS	0
14T_PL_5017.las	0	PASS	PASS	PASS	PASS	0
14T_PL_5018.las	0	PASS	PASS	PASS	PASS	0
14T_PL_5019.las	0	PASS	PASS	PASS	PASS	0
14T_PL_5020.las	0	PASS	PASS	PASS	PASS	0
14T_PL_5021.las	0	PASS	PASS	PASS	PASS	0
14T_PL_5022.las	0	PASS	PASS	PASS	PASS	0
14T_PL_5023.las	0	PASS	PASS	PASS	PASS	0
14T_PL_5024.las	0	PASS	PASS	PASS	PASS	0

DPH-1.2 Report on ASPRS LAS File Format (Tiled Data) - File Integrity - continued

File	Number of Points Outside Extent	Offset To Point Data	Offset To EVLR	Number Of Points	Number of Points by Return	Number of Duplicate Points
14T_PL_5025.las	0	PASS	PASS	PASS	PASS	0
14T_PL_5026.las	0	PASS	PASS	PASS	PASS	0
14T_PL_5027.las	0	PASS	PASS	PASS	PASS	0
14T_PL_5028.las	0	PASS	PASS	PASS	PASS	0
14T_PL_5029.las	0	PASS	PASS	PASS	PASS	0
14T_PL_5030.las	0	PASS	PASS	PASS	PASS	0
14T_PL_5031.las	0	PASS	PASS	PASS	PASS	0
14T_PL_5032.las	0	PASS	PASS	PASS	PASS	0
14T_PL_5033.las	0	PASS	PASS	PASS	PASS	0
14T_PL_5034.las	0	PASS	PASS	PASS	PASS	0
14T_PL_5035.las	0	PASS	PASS	PASS	PASS	0
14T_PL_5036.las	0	PASS	PASS	PASS	PASS	0
14T_PL_5037.las	0	PASS	PASS	PASS	PASS	0
14T_PL_5038.las	0	PASS	PASS	PASS	PASS	0
14T_PL_5039.las	0	PASS	PASS	PASS	PASS	0
14T_PL_5040.las	0	PASS	PASS	PASS	PASS	0
14T_PL_5041.las	0	PASS	PASS	PASS	PASS	0
14T_PL_5042.las	0	PASS	PASS	PASS	PASS	0
14T_PL_5043.las	0	PASS	PASS	PASS	PASS	0
14T_PL_5044.las	0	PASS	PASS	PASS	PASS	0
14T_PL_5045.las	0	PASS	PASS	PASS	PASS	0
14T_PL_5100.las	0	PASS	PASS	PASS	PASS	0
14T_PL_5101.las	0	PASS	PASS	PASS	PASS	0
14T_PL_5102.las	0	PASS	PASS	PASS	PASS	0
14T_PL_5103.las	0	PASS	PASS	PASS	PASS	0
14T_PL_5104.las	0	PASS	PASS	PASS	PASS	0
14T_PL_5105.las	0	PASS	PASS	PASS	PASS	0
14T_PL_5106.las	0	PASS	PASS	PASS	PASS	0
14T_PL_5107.las	0	PASS	PASS	PASS	PASS	0
14T_PL_5108.las	0	PASS	PASS	PASS	PASS	0
14T_PL_5109.las	0	PASS	PASS	PASS	PASS	0
14T_PL_5110.las	0	PASS	PASS	PASS	PASS	0
14T_PL_5111.las	0	PASS	PASS	PASS	PASS	0
14T_PL_5112.las	0	PASS	PASS	PASS	PASS	0
14T_PL_5113.las	0	PASS	PASS	PASS	PASS	0
14T_PL_5114.las	0	PASS	PASS	PASS	PASS	0
14T_PL_5115.las	0	PASS	PASS	PASS	PASS	0
14T_PL_5116.las	0	PASS	PASS	PASS	PASS	0
14T_PL_5117.las	0	PASS	PASS	PASS	PASS	0
14T_PL_5118.las	0	PASS	PASS	PASS	PASS	0
14T_PL_5119.las	0	PASS	PASS	PASS	PASS	0
14T_PL_5120.las	0	PASS	PASS	PASS	PASS	0
14T_PL_5121.las	0	PASS	PASS	PASS	PASS	0
14T_PL_5122.las	0	PASS	PASS	PASS	PASS	0
14T_PL_5123.las	0	PASS	PASS	PASS	PASS	0
14T_PL_5124.las	0	PASS	PASS	PASS	PASS	0
14T_PL_5125.las	0	PASS	PASS	PASS	PASS	0
14T_PL_5126.las	0	PASS	PASS	PASS	PASS	0
14T_PL_5127.las	0	PASS	PASS	PASS	PASS	0

DPH-1.2 Report on ASPRS LAS File Format (Tiled Data) - File Integrity - continued

File	Number of Points Outside Extent	Offset To Point Data	Offset To EVLR	Number Of Points	Number of Points by Return	Number of Duplicate Points
14T_PL_5128.las	0	PASS	PASS	PASS	PASS	0
14T_PL_5129.las	0	PASS	PASS	PASS	PASS	0
14T_PL_5130.las	0	PASS	PASS	PASS	PASS	0
14T_PL_5131.las	0	PASS	PASS	PASS	PASS	0
14T_PL_5132.las	0	PASS	PASS	PASS	PASS	0
14T_PL_5133.las	0	PASS	PASS	PASS	PASS	0
14T_PL_5134.las	0	PASS	PASS	PASS	PASS	0
14T_PL_5135.las	0	PASS	PASS	PASS	PASS	0
14T_PL_5136.las	0	PASS	PASS	PASS	PASS	0
14T_PL_5137.las	0	PASS	PASS	PASS	PASS	0
14T_PL_5138.las	0	PASS	PASS	PASS	PASS	0
14T_PL_5139.las	0	PASS	PASS	PASS	PASS	0
14T_PL_5140.las	0	PASS	PASS	PASS	PASS	0
14T_PL_5141.las	0	PASS	PASS	PASS	PASS	0
14T_PL_5142.las	0	PASS	PASS	PASS	PASS	0
14T_PL_5143.las	0	PASS	PASS	PASS	PASS	0
14T_PL_5144.las	0	PASS	PASS	PASS	PASS	0
14T_PL_5145.las	0	PASS	PASS	PASS	PASS	0
14T_PL_5200.las	0	PASS	PASS	PASS	PASS	0
14T_PL_5201.las	0	PASS	PASS	PASS	PASS	0
14T_PL_5202.las	0	PASS	PASS	PASS	PASS	0
14T_PL_5203.las	0	PASS	PASS	PASS	PASS	0
14T_PL_5204.las	0	PASS	PASS	PASS	PASS	0
14T_PL_5205.las	0	PASS	PASS	PASS	PASS	0
14T_PL_5206.las	0	PASS	PASS	PASS	PASS	0
14T_PL_5207.las	0	PASS	PASS	PASS	PASS	0
14T_PL_5208.las	0	PASS	PASS	PASS	PASS	0
14T_PL_5209.las	0	PASS	PASS	PASS	PASS	0
14T_PL_5210.las	0	PASS	PASS	PASS	PASS	0
14T_PL_5211.las	0	PASS	PASS	PASS	PASS	0
14T_PL_5212.las	0	PASS	PASS	PASS	PASS	0
14T_PL_5213.las	0	PASS	PASS	PASS	PASS	0
14T_PL_5214.las	0	PASS	PASS	PASS	PASS	0
14T_PL_5215.las	0	PASS	PASS	PASS	PASS	0
14T_PL_5216.las	0	PASS	PASS	PASS	PASS	0
14T_PL_5217.las	0	PASS	PASS	PASS	PASS	0
14T_PL_5218.las	0	PASS	PASS	PASS	PASS	0
14T_PL_5219.las	0	PASS	PASS	PASS	PASS	0
14T_PL_5220.las	0	PASS	PASS	PASS	PASS	0
14T_PL_5221.las	0	PASS	PASS	PASS	PASS	0
14T_PL_5222.las	0	PASS	PASS	PASS	PASS	0
14T_PL_5223.las	0	PASS	PASS	PASS	PASS	0
14T_PL_5224.las	0	PASS	PASS	PASS	PASS	0
14T_PL_5225.las	0	PASS	PASS	PASS	PASS	0
14T_PL_5226.las	0	PASS	PASS	PASS	PASS	0
14T_PL_5227.las	0	PASS	PASS	PASS	PASS	0
14T_PL_5228.las	0	PASS	PASS	PASS	PASS	0
14T_PL_5229.las	0	PASS	PASS	PASS	PASS	0
14T_PL_5230.las	0	PASS	PASS	PASS	PASS	0

DPH-1.2 Report on ASPRS LAS File Format (Tiled Data) - File Integrity - continued

File	Number of Points Outside Extent	Offset To Point Data	Offset To EVLR	Number Of Points	Number of Points by Return	Number of Duplicate Points
14T_PL_5231.las	0	PASS	PASS	PASS	PASS	0
14T_PL_5232.las	0	PASS	PASS	PASS	PASS	0
14T_PL_5233.las	0	PASS	PASS	PASS	PASS	0
14T_PL_5234.las	0	PASS	PASS	PASS	PASS	0
14T_PL_5235.las	0	PASS	PASS	PASS	PASS	0
14T_PL_5236.las	0	PASS	PASS	PASS	PASS	0
14T_PL_5237.las	0	PASS	PASS	PASS	PASS	0
14T_PL_5238.las	0	PASS	PASS	PASS	PASS	0
14T_PL_5239.las	0	PASS	PASS	PASS	PASS	0
14T_PL_5240.las	0	PASS	PASS	PASS	PASS	0
14T_PL_5241.las	0	PASS	PASS	PASS	PASS	0
14T_PL_5242.las	0	PASS	PASS	PASS	PASS	0
14T_PL_5243.las	0	PASS	PASS	PASS	PASS	0
14T_PL_5244.las	0	PASS	PASS	PASS	PASS	0
14T_PL_5245.las	0	PASS	PASS	PASS	PASS	0
14T_PL_5300.las	0	PASS	PASS	PASS	PASS	0
14T_PL_5301.las	0	PASS	PASS	PASS	PASS	0
14T_PL_5302.las	0	PASS	PASS	PASS	PASS	0
14T_PL_5303.las	0	PASS	PASS	PASS	PASS	0
14T_PL_5304.las	0	PASS	PASS	PASS	PASS	0
14T_PL_5305.las	0	PASS	PASS	PASS	PASS	0
14T_PL_5306.las	0	PASS	PASS	PASS	PASS	0
14T_PL_5307.las	0	PASS	PASS	PASS	PASS	0
14T_PL_5308.las	0	PASS	PASS	PASS	PASS	0
14T_PL_5309.las	0	PASS	PASS	PASS	PASS	0
14T_PL_5310.las	0	PASS	PASS	PASS	PASS	0
14T_PL_5311.las	0	PASS	PASS	PASS	PASS	0
14T_PL_5312.las	0	PASS	PASS	PASS	PASS	0
14T_PL_5313.las	0	PASS	PASS	PASS	PASS	0
14T_PL_5314.las	0	PASS	PASS	PASS	PASS	0
14T_PL_5315.las	0	PASS	PASS	PASS	PASS	0
14T_PL_5316.las	0	PASS	PASS	PASS	PASS	0
14T_PL_5317.las	0	PASS	PASS	PASS	PASS	0
14T_PL_5318.las	0	PASS	PASS	PASS	PASS	0
14T_PL_5319.las	0	PASS	PASS	PASS	PASS	0
14T_PL_5320.las	0	PASS	PASS	PASS	PASS	0
14T_PL_5321.las	0	PASS	PASS	PASS	PASS	0
14T_PL_5322.las	0	PASS	PASS	PASS	PASS	0
14T_PL_5323.las	0	PASS	PASS	PASS	PASS	0
14T_PL_5324.las	0	PASS	PASS	PASS	PASS	0
14T_PL_5325.las	0	PASS	PASS	PASS	PASS	0
14T_PL_5326.las	0	PASS	PASS	PASS	PASS	0
14T_PL_5327.las	0	PASS	PASS	PASS	PASS	0
14T_PL_5328.las	0	PASS	PASS	PASS	PASS	0
14T_PL_5329.las	0	PASS	PASS	PASS	PASS	0
14T_PL_5330.las	0	PASS	PASS	PASS	PASS	0
14T_PL_5331.las	0	PASS	PASS	PASS	PASS	0
14T_PL_5332.las	0	PASS	PASS	PASS	PASS	0
14T_PL_5333.las	0	PASS	PASS	PASS	PASS	0

DPH-1.2 Report on ASPRS LAS File Format (Tiled Data) - File Integrity - continued

File	Number of Points Outside Extent	Offset To Point Data	Offset To EVLR	Number Of Points	Number of Points by Return	Number of Duplicate Points
14T_PL_5334.las	0	PASS	PASS	PASS	PASS	0
14T_PL_5335.las	0	PASS	PASS	PASS	PASS	0
14T_PL_5336.las	0	PASS	PASS	PASS	PASS	0
14T_PL_5337.las	0	PASS	PASS	PASS	PASS	0
14T_PL_5338.las	0	PASS	PASS	PASS	PASS	0
14T_PL_5339.las	0	PASS	PASS	PASS	PASS	0
14T_PL_5340.las	0	PASS	PASS	PASS	PASS	0
14T_PL_5341.las	0	PASS	PASS	PASS	PASS	0
14T_PL_5342.las	0	PASS	PASS	PASS	PASS	0
14T_PL_5343.las	0	PASS	PASS	PASS	PASS	0
14T_PL_5344.las	0	PASS	PASS	PASS	PASS	0
14T_PL_5345.las	0	PASS	PASS	PASS	PASS	0
14T_PL_5400.las	0	PASS	PASS	PASS	PASS	0
14T_PL_5401.las	0	PASS	PASS	PASS	PASS	0
14T_PL_5402.las	0	PASS	PASS	PASS	PASS	0
14T_PL_5403.las	0	PASS	PASS	PASS	PASS	0
14T_PL_5404.las	0	PASS	PASS	PASS	PASS	0
14T_PL_5405.las	0	PASS	PASS	PASS	PASS	0
14T_PL_5406.las	0	PASS	PASS	PASS	PASS	0
14T_PL_5407.las	0	PASS	PASS	PASS	PASS	0
14T_PL_5408.las	0	PASS	PASS	PASS	PASS	0
14T_PL_5409.las	0	PASS	PASS	PASS	PASS	0
14T_PL_5410.las	0	PASS	PASS	PASS	PASS	0
14T_PL_5411.las	0	PASS	PASS	PASS	PASS	0
14T_PL_5412.las	0	PASS	PASS	PASS	PASS	0
14T_PL_5413.las	0	PASS	PASS	PASS	PASS	0
14T_PL_5414.las	0	PASS	PASS	PASS	PASS	0
14T_PL_5415.las	0	PASS	PASS	PASS	PASS	0
14T_PL_5416.las	0	PASS	PASS	PASS	PASS	0
14T_PL_5417.las	0	PASS	PASS	PASS	PASS	0
14T_PL_5418.las	0	PASS	PASS	PASS	PASS	0
14T_PL_5419.las	0	PASS	PASS	PASS	PASS	0
14T_PL_5420.las	0	PASS	PASS	PASS	PASS	0
14T_PL_5421.las	0	PASS	PASS	PASS	PASS	0
14T_PL_5422.las	0	PASS	PASS	PASS	PASS	0
14T_PL_5423.las	0	PASS	PASS	PASS	PASS	0
14T_PL_5424.las	0	PASS	PASS	PASS	PASS	0
14T_PL_5425.las	0	PASS	PASS	PASS	PASS	0
14T_PL_5426.las	0	PASS	PASS	PASS	PASS	0
14T_PL_5427.las	0	PASS	PASS	PASS	PASS	0
14T_PL_5428.las	0	PASS	PASS	PASS	PASS	0
14T_PL_5429.las	0	PASS	PASS	PASS	PASS	0
14T_PL_5430.las	0	PASS	PASS	PASS	PASS	0
14T_PL_5431.las	0	PASS	PASS	PASS	PASS	0
14T_PL_5432.las	0	PASS	PASS	PASS	PASS	0
14T_PL_5433.las	0	PASS	PASS	PASS	PASS	0
14T_PL_5434.las	0	PASS	PASS	PASS	PASS	0
14T_PL_5435.las	0	PASS	PASS	PASS	PASS	0
14T_PL_5436.las	0	PASS	PASS	PASS	PASS	0

DPH-1.2 Report on ASPRS LAS File Format (Tiled Data) - File Integrity - continued

File	Number of Points Outside Extent	Offset To Point Data	Offset To EVLR	Number Of Points	Number of Points by Return	Number of Duplicate Points
14T_PL_5437.las	0	PASS	PASS	PASS	PASS	0
14T_PL_5438.las	0	PASS	PASS	PASS	PASS	0
14T_PL_5439.las	0	PASS	PASS	PASS	PASS	0
14T_PL_5440.las	0	PASS	PASS	PASS	PASS	0
14T_PL_5441.las	0	PASS	PASS	PASS	PASS	0
14T_PL_5442.las	0	PASS	PASS	PASS	PASS	0
14T_PL_5443.las	0	PASS	PASS	PASS	PASS	0
14T_PL_5444.las	0	PASS	PASS	PASS	PASS	0
14T_PL_5445.las	0	PASS	PASS	PASS	PASS	0
14T_PL_5500.las	0	PASS	PASS	PASS	PASS	0
14T_PL_5501.las	0	PASS	PASS	PASS	PASS	0
14T_PL_5502.las	0	PASS	PASS	PASS	PASS	0
14T_PL_5503.las	0	PASS	PASS	PASS	PASS	0
14T_PL_5504.las	0	PASS	PASS	PASS	PASS	0
14T_PL_5505.las	0	PASS	PASS	PASS	PASS	0
14T_PL_5506.las	0	PASS	PASS	PASS	PASS	0
14T_PL_5507.las	0	PASS	PASS	PASS	PASS	0
14T_PL_5508.las	0	PASS	PASS	PASS	PASS	0
14T_PL_5509.las	0	PASS	PASS	PASS	PASS	0
14T_PL_5510.las	0	PASS	PASS	PASS	PASS	0
14T_PL_5511.las	0	PASS	PASS	PASS	PASS	0
14T_PL_5512.las	0	PASS	PASS	PASS	PASS	0
14T_PL_5513.las	0	PASS	PASS	PASS	PASS	0
14T_PL_5514.las	0	PASS	PASS	PASS	PASS	0
14T_PL_5515.las	0	PASS	PASS	PASS	PASS	0
14T_PL_5516.las	0	PASS	PASS	PASS	PASS	0
14T_PL_5517.las	0	PASS	PASS	PASS	PASS	0
14T_PL_5518.las	0	PASS	PASS	PASS	PASS	0
14T_PL_5519.las	0	PASS	PASS	PASS	PASS	0
14T_PL_5520.las	0	PASS	PASS	PASS	PASS	0
14T_PL_5521.las	0	PASS	PASS	PASS	PASS	0
14T_PL_5522.las	0	PASS	PASS	PASS	PASS	0
14T_PL_5523.las	0	PASS	PASS	PASS	PASS	0
14T_PL_5524.las	0	PASS	PASS	PASS	PASS	0
14T_PL_5525.las	0	PASS	PASS	PASS	PASS	0
14T_PL_5526.las	0	PASS	PASS	PASS	PASS	0
14T_PL_5527.las	0	PASS	PASS	PASS	PASS	0
14T_PL_5528.las	0	PASS	PASS	PASS	PASS	0
14T_PL_5529.las	0	PASS	PASS	PASS	PASS	0
14T_PL_5530.las	0	PASS	PASS	PASS	PASS	0
14T_PL_5531.las	0	PASS	PASS	PASS	PASS	0
14T_PL_5532.las	0	PASS	PASS	PASS	PASS	0
14T_PL_5533.las	0	PASS	PASS	PASS	PASS	0
14T_PL_5534.las	0	PASS	PASS	PASS	PASS	0
14T_PL_5535.las	0	PASS	PASS	PASS	PASS	0
14T_PL_5536.las	0	PASS	PASS	PASS	PASS	0
14T_PL_5537.las	0	PASS	PASS	PASS	PASS	0
14T_PL_5538.las	0	PASS	PASS	PASS	PASS	0
14T_PL_5539.las	0	PASS	PASS	PASS	PASS	0

DPH-1.2 Report on ASPRS LAS File Format (Tiled Data) - File Integrity - continued

File	Number of Points Outside Extent	Offset To Point Data	Offset To EVLR	Number Of Points	Number of Points by Return	Number of Duplicate Points
14T_PL_5540.las	0	PASS	PASS	PASS	PASS	0
14T_PL_5541.las	0	PASS	PASS	PASS	PASS	0
14T_PL_5542.las	0	PASS	PASS	PASS	PASS	0
14T_PL_5543.las	0	PASS	PASS	PASS	PASS	0
14T_PL_5544.las	0	PASS	PASS	PASS	PASS	0
14T_PL_5545.las	0	PASS	PASS	PASS	PASS	0
14T_PL_5600.las	0	PASS	PASS	PASS	PASS	0
14T_PL_5601.las	0	PASS	PASS	PASS	PASS	0
14T_PL_5602.las	0	PASS	PASS	PASS	PASS	0
14T_PL_5603.las	0	PASS	PASS	PASS	PASS	0
14T_PL_5604.las	0	PASS	PASS	PASS	PASS	0
14T_PL_5605.las	0	PASS	PASS	PASS	PASS	0
14T_PL_5606.las	0	PASS	PASS	PASS	PASS	0
14T_PL_5607.las	0	PASS	PASS	PASS	PASS	0
14T_PL_5608.las	0	PASS	PASS	PASS	PASS	0
14T_PL_5609.las	0	PASS	PASS	PASS	PASS	0
14T_PL_5610.las	0	PASS	PASS	PASS	PASS	0
14T_PL_5611.las	0	PASS	PASS	PASS	PASS	0
14T_PL_5612.las	0	PASS	PASS	PASS	PASS	0
14T_PL_5613.las	0	PASS	PASS	PASS	PASS	0
14T_PL_5614.las	0	PASS	PASS	PASS	PASS	0
14T_PL_5615.las	0	PASS	PASS	PASS	PASS	0
14T_PL_5616.las	0	PASS	PASS	PASS	PASS	0
14T_PL_5617.las	0	PASS	PASS	PASS	PASS	0
14T_PL_5618.las	0	PASS	PASS	PASS	PASS	0
14T_PL_5619.las	0	PASS	PASS	PASS	PASS	0
14T_PL_5620.las	0	PASS	PASS	PASS	PASS	0
14T_PL_5621.las	0	PASS	PASS	PASS	PASS	0
14T_PL_5622.las	0	PASS	PASS	PASS	PASS	0
14T_PL_5623.las	0	PASS	PASS	PASS	PASS	0
14T_PL_5624.las	0	PASS	PASS	PASS	PASS	0
14T_PL_5625.las	0	PASS	PASS	PASS	PASS	0
14T_PL_5626.las	0	PASS	PASS	PASS	PASS	0
14T_PL_5627.las	0	PASS	PASS	PASS	PASS	0
14T_PL_5628.las	0	PASS	PASS	PASS	PASS	0
14T_PL_5629.las	0	PASS	PASS	PASS	PASS	0
14T_PL_5630.las	0	PASS	PASS	PASS	PASS	0
14T_PL_5631.las	0	PASS	PASS	PASS	PASS	0
14T_PL_5632.las	0	PASS	PASS	PASS	PASS	0
14T_PL_5633.las	0	PASS	PASS	PASS	PASS	0
14T_PL_5634.las	0	PASS	PASS	PASS	PASS	0
14T_PL_5635.las	0	PASS	PASS	PASS	PASS	0
14T_PL_5636.las	0	PASS	PASS	PASS	PASS	0
14T_PL_5637.las	0	PASS	PASS	PASS	PASS	0
14T_PL_5638.las	0	PASS	PASS	PASS	PASS	0
14T_PL_5639.las	0	PASS	PASS	PASS	PASS	0
14T_PL_5640.las	0	PASS	PASS	PASS	PASS	0
14T_PL_5641.las	0	PASS	PASS	PASS	PASS	0
14T_PL_5642.las	0	PASS	PASS	PASS	PASS	0

DPH-1.2 Report on ASPRS LAS File Format (Tiled Data) - File Integrity - continued

File	Number of Points Outside Extent	Offset To Point Data	Offset To EVLR	Number Of Points	Number of Points by Return	Number of Duplicate Points
14T_PL_5643.las	0	PASS	PASS	PASS	PASS	0
14T_PL_5644.las	0	PASS	PASS	PASS	PASS	0
14T_PL_5645.las	0	PASS	PASS	PASS	PASS	0
14T_PL_5700.las	0	PASS	PASS	PASS	PASS	0
14T_PL_5701.las	0	PASS	PASS	PASS	PASS	0
14T_PL_5702.las	0	PASS	PASS	PASS	PASS	0
14T_PL_5703.las	0	PASS	PASS	PASS	PASS	0
14T_PL_5704.las	0	PASS	PASS	PASS	PASS	0
14T_PL_5705.las	0	PASS	PASS	PASS	PASS	0
14T_PL_5706.las	0	PASS	PASS	PASS	PASS	0
14T_PL_5707.las	0	PASS	PASS	PASS	PASS	0
14T_PL_5708.las	0	PASS	PASS	PASS	PASS	0
14T_PL_5709.las	0	PASS	PASS	PASS	PASS	0
14T_PL_5710.las	0	PASS	PASS	PASS	PASS	0
14T_PL_5711.las	0	PASS	PASS	PASS	PASS	0
14T_PL_5712.las	0	PASS	PASS	PASS	PASS	0
14T_PL_5713.las	0	PASS	PASS	PASS	PASS	0
14T_PL_5714.las	0	PASS	PASS	PASS	PASS	0
14T_PL_5715.las	0	PASS	PASS	PASS	PASS	0
14T_PL_5716.las	0	PASS	PASS	PASS	PASS	0
14T_PL_5717.las	0	PASS	PASS	PASS	PASS	0
14T_PL_5718.las	0	PASS	PASS	PASS	PASS	0
14T_PL_5719.las	0	PASS	PASS	PASS	PASS	0
14T_PL_5720.las	0	PASS	PASS	PASS	PASS	0
14T_PL_5721.las	0	PASS	PASS	PASS	PASS	0
14T_PL_5722.las	0	PASS	PASS	PASS	PASS	0
14T_PL_5723.las	0	PASS	PASS	PASS	PASS	0
14T_PL_5724.las	0	PASS	PASS	PASS	PASS	0
14T_PL_5725.las	0	PASS	PASS	PASS	PASS	0
14T_PL_5726.las	0	PASS	PASS	PASS	PASS	0
14T_PL_5727.las	0	PASS	PASS	PASS	PASS	0
14T_PL_5728.las	0	PASS	PASS	PASS	PASS	0
14T_PL_5729.las	0	PASS	PASS	PASS	PASS	0
14T_PL_5730.las	0	PASS	PASS	PASS	PASS	0
14T_PL_5731.las	0	PASS	PASS	PASS	PASS	0
14T_PL_5732.las	0	PASS	PASS	PASS	PASS	0
14T_PL_5733.las	0	PASS	PASS	PASS	PASS	0
14T_PL_5734.las	0	PASS	PASS	PASS	PASS	0
14T_PL_5735.las	0	PASS	PASS	PASS	PASS	0
14T_PL_5736.las	0	PASS	PASS	PASS	PASS	0
14T_PL_5737.las	0	PASS	PASS	PASS	PASS	0
14T_PL_5738.las	0	PASS	PASS	PASS	PASS	0
14T_PL_5739.las	0	PASS	PASS	PASS	PASS	0
14T_PL_5740.las	0	PASS	PASS	PASS	PASS	0
14T_PL_5741.las	0	PASS	PASS	PASS	PASS	0
14T_PL_5742.las	0	PASS	PASS	PASS	PASS	0
14T_PL_5743.las	0	PASS	PASS	PASS	PASS	0
14T_PL_5744.las	0	PASS	PASS	PASS	PASS	0
14T_PL_5745.las	0	PASS	PASS	PASS	PASS	0

DPH-1.2 Report on ASPRS LAS File Format (Tiled Data) - File Integrity - continued

File	Number of Points Outside Extent	Offset To Point Data	Offset To EVLR	Number Of Points	Number of Points by Return	Number of Duplicate Points
14T_PL_5800.las	0	PASS	PASS	PASS	PASS	0
14T_PL_5801.las	0	PASS	PASS	PASS	PASS	0
14T_PL_5802.las	0	PASS	PASS	PASS	PASS	0
14T_PL_5803.las	0	PASS	PASS	PASS	PASS	0
14T_PL_5804.las	0	PASS	PASS	PASS	PASS	0
14T_PL_5805.las	0	PASS	PASS	PASS	PASS	0
14T_PL_5806.las	0	PASS	PASS	PASS	PASS	0
14T_PL_5807.las	0	PASS	PASS	PASS	PASS	0
14T_PL_5808.las	0	PASS	PASS	PASS	PASS	0
14T_PL_5809.las	0	PASS	PASS	PASS	PASS	0
14T_PL_5810.las	0	PASS	PASS	PASS	PASS	0
14T_PL_5811.las	0	PASS	PASS	PASS	PASS	0
14T_PL_5812.las	0	PASS	PASS	PASS	PASS	0
14T_PL_5813.las	0	PASS	PASS	PASS	PASS	0
14T_PL_5814.las	0	PASS	PASS	PASS	PASS	0
14T_PL_5815.las	0	PASS	PASS	PASS	PASS	0
14T_PL_5816.las	0	PASS	PASS	PASS	PASS	0
14T_PL_5817.las	0	PASS	PASS	PASS	PASS	0
14T_PL_5818.las	0	PASS	PASS	PASS	PASS	0
14T_PL_5819.las	0	PASS	PASS	PASS	PASS	0
14T_PL_5820.las	0	PASS	PASS	PASS	PASS	0
14T_PL_5821.las	0	PASS	PASS	PASS	PASS	0
14T_PL_5822.las	0	PASS	PASS	PASS	PASS	0
14T_PL_5823.las	0	PASS	PASS	PASS	PASS	0
14T_PL_5824.las	0	PASS	PASS	PASS	PASS	0
14T_PL_5825.las	0	PASS	PASS	PASS	PASS	0
14T_PL_5826.las	0	PASS	PASS	PASS	PASS	0
14T_PL_5827.las	0	PASS	PASS	PASS	PASS	0
14T_PL_5828.las	0	PASS	PASS	PASS	PASS	0
14T_PL_5829.las	0	PASS	PASS	PASS	PASS	0
14T_PL_5830.las	0	PASS	PASS	PASS	PASS	0
14T_PL_5831.las	0	PASS	PASS	PASS	PASS	0
14T_PL_5832.las	0	PASS	PASS	PASS	PASS	0
14T_PL_5833.las	0	PASS	PASS	PASS	PASS	0
14T_PL_5834.las	0	PASS	PASS	PASS	PASS	0
14T_PL_5835.las	0	PASS	PASS	PASS	PASS	0
14T_PL_5836.las	0	PASS	PASS	PASS	PASS	0
14T_PL_5837.las	0	PASS	PASS	PASS	PASS	0
14T_PL_5838.las	0	PASS	PASS	PASS	PASS	0
14T_PL_5839.las	0	PASS	PASS	PASS	PASS	0
14T_PL_5840.las	0	PASS	PASS	PASS	PASS	0
14T_PL_5841.las	0	PASS	PASS	PASS	PASS	0
14T_PL_5842.las	0	PASS	PASS	PASS	PASS	0
14T_PL_5843.las	0	PASS	PASS	PASS	PASS	0
14T_PL_5844.las	0	PASS	PASS	PASS	PASS	0
14T_PL_5845.las	0	PASS	PASS	PASS	PASS	0
14T_PL_5900.las	0	PASS	PASS	PASS	PASS	0
14T_PL_5901.las	0	PASS	PASS	PASS	PASS	0
14T_PL_5902.las	0	PASS	PASS	PASS	PASS	0

DPH-1.2 Report on ASPRS LAS File Format (Tiled Data) - File Integrity - continued

File	Number of Points Outside Extent	Offset To Point Data	Offset To EVLR	Number Of Points	Number of Points by Return	Number of Duplicate Points
14T_PL_5903.las	0	PASS	PASS	PASS	PASS	0
14T_PL_5904.las	0	PASS	PASS	PASS	PASS	0
14T_PL_5905.las	0	PASS	PASS	PASS	PASS	0
14T_PL_5906.las	0	PASS	PASS	PASS	PASS	0
14T_PL_5907.las	0	PASS	PASS	PASS	PASS	0
14T_PL_5908.las	0	PASS	PASS	PASS	PASS	0
14T_PL_5909.las	0	PASS	PASS	PASS	PASS	0
14T_PL_5910.las	0	PASS	PASS	PASS	PASS	0
14T_PL_5911.las	0	PASS	PASS	PASS	PASS	0
14T_PL_5912.las	0	PASS	PASS	PASS	PASS	0
14T_PL_5913.las	0	PASS	PASS	PASS	PASS	0
14T_PL_5914.las	0	PASS	PASS	PASS	PASS	0
14T_PL_5915.las	0	PASS	PASS	PASS	PASS	0
14T_PL_5916.las	0	PASS	PASS	PASS	PASS	0
14T_PL_5917.las	0	PASS	PASS	PASS	PASS	0
14T_PL_5918.las	0	PASS	PASS	PASS	PASS	0
14T_PL_5919.las	0	PASS	PASS	PASS	PASS	0
14T_PL_5920.las	0	PASS	PASS	PASS	PASS	0
14T_PL_5921.las	0	PASS	PASS	PASS	PASS	0
14T_PL_5922.las	0	PASS	PASS	PASS	PASS	0
14T_PL_5923.las	0	PASS	PASS	PASS	PASS	0
14T_PL_5924.las	0	PASS	PASS	PASS	PASS	0
14T_PL_5925.las	0	PASS	PASS	PASS	PASS	0
14T_PL_5926.las	0	PASS	PASS	PASS	PASS	0
14T_PL_5927.las	0	PASS	PASS	PASS	PASS	0
14T_PL_5928.las	0	PASS	PASS	PASS	PASS	0
14T_PL_5929.las	0	PASS	PASS	PASS	PASS	0
14T_PL_5930.las	0	PASS	PASS	PASS	PASS	0
14T_PL_5931.las	0	PASS	PASS	PASS	PASS	0
14T_PL_5932.las	0	PASS	PASS	PASS	PASS	0
14T_PL_5933.las	0	PASS	PASS	PASS	PASS	0
14T_PL_5934.las	0	PASS	PASS	PASS	PASS	0
14T_PL_5935.las	0	PASS	PASS	PASS	PASS	0
14T_PL_5936.las	0	PASS	PASS	PASS	PASS	0
14T_PL_5937.las	0	PASS	PASS	PASS	PASS	0
14T_PL_5938.las	0	PASS	PASS	PASS	PASS	0
14T_PL_5939.las	0	PASS	PASS	PASS	PASS	0
14T_PL_5940.las	0	PASS	PASS	PASS	PASS	0
14T_PL_5941.las	0	PASS	PASS	PASS	PASS	0
14T_PL_5942.las	0	PASS	PASS	PASS	PASS	0
14T_PL_5943.las	0	PASS	PASS	PASS	PASS	0
14T_PL_5944.las	0	PASS	PASS	PASS	PASS	0
14T_PL_5945.las	0	PASS	PASS	PASS	PASS	0
14T_PL_6000.las	0	PASS	PASS	PASS	PASS	0
14T_PL_6001.las	0	PASS	PASS	PASS	PASS	0
14T_PL_6002.las	0	PASS	PASS	PASS	PASS	0
14T_PL_6003.las	0	PASS	PASS	PASS	PASS	0
14T_PL_6004.las	0	PASS	PASS	PASS	PASS	0
14T_PL_6005.las	0	PASS	PASS	PASS	PASS	0

DPH-1.2 Report on ASPRS LAS File Format (Tiled Data) - File Integrity - continued

File	Number of Points Outside Extent	Offset To Point Data	Offset To EVLR	Number Of Points	Number of Points by Return	Number of Duplicate Points
14T_PL_6006.las	0	PASS	PASS	PASS	PASS	0
14T_PL_6007.las	0	PASS	PASS	PASS	PASS	0
14T_PL_6008.las	0	PASS	PASS	PASS	PASS	0
14T_PL_6009.las	0	PASS	PASS	PASS	PASS	0
14T_PL_6010.las	0	PASS	PASS	PASS	PASS	0
14T_PL_6011.las	0	PASS	PASS	PASS	PASS	0
14T_PL_6012.las	0	PASS	PASS	PASS	PASS	0
14T_PL_6013.las	0	PASS	PASS	PASS	PASS	0
14T_PL_6014.las	0	PASS	PASS	PASS	PASS	0
14T_PL_6015.las	0	PASS	PASS	PASS	PASS	0
14T_PL_6016.las	0	PASS	PASS	PASS	PASS	0
14T_PL_6017.las	0	PASS	PASS	PASS	PASS	0
14T_PL_6018.las	0	PASS	PASS	PASS	PASS	0
14T_PL_6019.las	0	PASS	PASS	PASS	PASS	0
14T_PL_6020.las	0	PASS	PASS	PASS	PASS	0
14T_PL_6021.las	0	PASS	PASS	PASS	PASS	0
14T_PL_6022.las	0	PASS	PASS	PASS	PASS	0
14T_PL_6023.las	0	PASS	PASS	PASS	PASS	0
14T_PL_6024.las	0	PASS	PASS	PASS	PASS	0
14T_PL_6025.las	0	PASS	PASS	PASS	PASS	0
14T_PL_6026.las	0	PASS	PASS	PASS	PASS	0
14T_PL_6027.las	0	PASS	PASS	PASS	PASS	0
14T_PL_6028.las	0	PASS	PASS	PASS	PASS	0
14T_PL_6029.las	0	PASS	PASS	PASS	PASS	0
14T_PL_6030.las	0	PASS	PASS	PASS	PASS	0
14T_PL_6031.las	0	PASS	PASS	PASS	PASS	0
14T_PL_6032.las	0	PASS	PASS	PASS	PASS	0
14T_PL_6033.las	0	PASS	PASS	PASS	PASS	0
14T_PL_6034.las	0	PASS	PASS	PASS	PASS	0
14T_PL_6035.las	0	PASS	PASS	PASS	PASS	0
14T_PL_6036.las	0	PASS	PASS	PASS	PASS	0
14T_PL_6037.las	0	PASS	PASS	PASS	PASS	0
14T_PL_6038.las	0	PASS	PASS	PASS	PASS	0
14T_PL_6039.las	0	PASS	PASS	PASS	PASS	0
14T_PL_6040.las	0	PASS	PASS	PASS	PASS	0
14T_PL_6041.las	0	PASS	PASS	PASS	PASS	0
14T_PL_6042.las	0	PASS	PASS	PASS	PASS	0
14T_PL_6043.las	0	PASS	PASS	PASS	PASS	0
14T_PL_6044.las	0	PASS	PASS	PASS	PASS	0
14T_PL_6045.las	0	PASS	PASS	PASS	PASS	0
14T_PL_6100.las	0	PASS	PASS	PASS	PASS	0
14T_PL_6101.las	0	PASS	PASS	PASS	PASS	0
14T_PL_6102.las	0	PASS	PASS	PASS	PASS	0
14T_PL_6103.las	0	PASS	PASS	PASS	PASS	0
14T_PL_6104.las	0	PASS	PASS	PASS	PASS	0
14T_PL_6105.las	0	PASS	PASS	PASS	PASS	0
14T_PL_6106.las	0	PASS	PASS	PASS	PASS	0
14T_PL_6107.las	0	PASS	PASS	PASS	PASS	0
14T_PL_6108.las	0	PASS	PASS	PASS	PASS	0

DPH-1.2 Report on ASPRS LAS File Format (Tiled Data) - File Integrity - continued

File	Number of Points Outside Extent	Offset To Point Data	Offset To EVLR	Number Of Points	Number of Points by Return	Number of Duplicate Points
14T_PL_6109.las	0	PASS	PASS	PASS	PASS	0
14T_PL_6110.las	0	PASS	PASS	PASS	PASS	0
14T_PL_6111.las	0	PASS	PASS	PASS	PASS	0
14T_PL_6112.las	0	PASS	PASS	PASS	PASS	0
14T_PL_6113.las	0	PASS	PASS	PASS	PASS	0
14T_PL_6114.las	0	PASS	PASS	PASS	PASS	0
14T_PL_6115.las	0	PASS	PASS	PASS	PASS	0
14T_PL_6116.las	0	PASS	PASS	PASS	PASS	0
14T_PL_6117.las	0	PASS	PASS	PASS	PASS	0
14T_PL_6118.las	0	PASS	PASS	PASS	PASS	0
14T_PL_6119.las	0	PASS	PASS	PASS	PASS	0
14T_PL_6120.las	0	PASS	PASS	PASS	PASS	0
14T_PL_6121.las	0	PASS	PASS	PASS	PASS	0
14T_PL_6122.las	0	PASS	PASS	PASS	PASS	0
14T_PL_6123.las	0	PASS	PASS	PASS	PASS	0
14T_PL_6124.las	0	PASS	PASS	PASS	PASS	0
14T_PL_6125.las	0	PASS	PASS	PASS	PASS	0
14T_PL_6126.las	0	PASS	PASS	PASS	PASS	0
14T_PL_6127.las	0	PASS	PASS	PASS	PASS	0
14T_PL_6128.las	0	PASS	PASS	PASS	PASS	0
14T_PL_6129.las	0	PASS	PASS	PASS	PASS	0
14T_PL_6130.las	0	PASS	PASS	PASS	PASS	0
14T_PL_6131.las	0	PASS	PASS	PASS	PASS	0
14T_PL_6132.las	0	PASS	PASS	PASS	PASS	0
14T_PL_6133.las	0	PASS	PASS	PASS	PASS	0
14T_PL_6134.las	0	PASS	PASS	PASS	PASS	0
14T_PL_6135.las	0	PASS	PASS	PASS	PASS	0
14T_PL_6136.las	0	PASS	PASS	PASS	PASS	0
14T_PL_6137.las	0	PASS	PASS	PASS	PASS	0
14T_PL_6138.las	0	PASS	PASS	PASS	PASS	0
14T_PL_6139.las	0	PASS	PASS	PASS	PASS	0
14T_PL_6140.las	0	PASS	PASS	PASS	PASS	0
14T_PL_6141.las	0	PASS	PASS	PASS	PASS	0
14T_PL_6142.las	0	PASS	PASS	PASS	PASS	0
14T_PL_6143.las	0	PASS	PASS	PASS	PASS	0
14T_PL_6144.las	0	PASS	PASS	PASS	PASS	0
14T_PL_6145.las	0	PASS	PASS	PASS	PASS	0
14T_PL_6200.las	0	PASS	PASS	PASS	PASS	0
14T_PL_6201.las	0	PASS	PASS	PASS	PASS	0
14T_PL_6202.las	0	PASS	PASS	PASS	PASS	0
14T_PL_6203.las	0	PASS	PASS	PASS	PASS	0
14T_PL_6204.las	0	PASS	PASS	PASS	PASS	0
14T_PL_6205.las	0	PASS	PASS	PASS	PASS	0
14T_PL_6206.las	0	PASS	PASS	PASS	PASS	0
14T_PL_6207.las	0	PASS	PASS	PASS	PASS	0
14T_PL_6208.las	0	PASS	PASS	PASS	PASS	0
14T_PL_6209.las	0	PASS	PASS	PASS	PASS	0
14T_PL_6210.las	0	PASS	PASS	PASS	PASS	0
14T_PL_6211.las	0	PASS	PASS	PASS	PASS	0

DPH-1.2 Report on ASPRS LAS File Format (Tiled Data) - File Integrity - continued

File	Number of Points Outside Extent	Offset To Point Data	Offset To EVLR	Number Of Points	Number of Points by Return	Number of Duplicate Points
14T_PL_6212.las	0	PASS	PASS	PASS	PASS	0
14T_PL_6213.las	0	PASS	PASS	PASS	PASS	0
14T_PL_6214.las	0	PASS	PASS	PASS	PASS	0
14T_PL_6215.las	0	PASS	PASS	PASS	PASS	0
14T_PL_6216.las	0	PASS	PASS	PASS	PASS	0
14T_PL_6217.las	0	PASS	PASS	PASS	PASS	0
14T_PL_6218.las	0	PASS	PASS	PASS	PASS	0
14T_PL_6219.las	0	PASS	PASS	PASS	PASS	0
14T_PL_6220.las	0	PASS	PASS	PASS	PASS	0
14T_PL_6221.las	0	PASS	PASS	PASS	PASS	0
14T_PL_6222.las	0	PASS	PASS	PASS	PASS	0
14T_PL_6223.las	0	PASS	PASS	PASS	PASS	0
14T_PL_6224.las	0	PASS	PASS	PASS	PASS	0
14T_PL_6225.las	0	PASS	PASS	PASS	PASS	0
14T_PL_6226.las	0	PASS	PASS	PASS	PASS	0
14T_PL_6227.las	0	PASS	PASS	PASS	PASS	0
14T_PL_6228.las	0	PASS	PASS	PASS	PASS	0
14T_PL_6229.las	0	PASS	PASS	PASS	PASS	0
14T_PL_6230.las	0	PASS	PASS	PASS	PASS	0
14T_PL_6231.las	0	PASS	PASS	PASS	PASS	0
14T_PL_6232.las	0	PASS	PASS	PASS	PASS	0
14T_PL_6233.las	0	PASS	PASS	PASS	PASS	0
14T_PL_6234.las	0	PASS	PASS	PASS	PASS	0
14T_PL_6235.las	0	PASS	PASS	PASS	PASS	0
14T_PL_6236.las	0	PASS	PASS	PASS	PASS	0
14T_PL_6237.las	0	PASS	PASS	PASS	PASS	0
14T_PL_6238.las	0	PASS	PASS	PASS	PASS	0
14T_PL_6239.las	0	PASS	PASS	PASS	PASS	0
14T_PL_6240.las	0	PASS	PASS	PASS	PASS	0
14T_PL_6241.las	0	PASS	PASS	PASS	PASS	0
14T_PL_6242.las	0	PASS	PASS	PASS	PASS	0
14T_PL_6243.las	0	PASS	PASS	PASS	PASS	0
14T_PL_6244.las	0	PASS	PASS	PASS	PASS	0
14T_PL_6245.las	0	PASS	PASS	PASS	PASS	0
14T_PL_6300.las	0	PASS	PASS	PASS	PASS	0
14T_PL_6301.las	0	PASS	PASS	PASS	PASS	0
14T_PL_6302.las	0	PASS	PASS	PASS	PASS	0
14T_PL_6303.las	0	PASS	PASS	PASS	PASS	0
14T_PL_6304.las	0	PASS	PASS	PASS	PASS	0
14T_PL_6305.las	0	PASS	PASS	PASS	PASS	0
14T_PL_6306.las	0	PASS	PASS	PASS	PASS	0
14T_PL_6307.las	0	PASS	PASS	PASS	PASS	0
14T_PL_6308.las	0	PASS	PASS	PASS	PASS	0
14T_PL_6309.las	0	PASS	PASS	PASS	PASS	0
14T_PL_6310.las	0	PASS	PASS	PASS	PASS	0
14T_PL_6311.las	0	PASS	PASS	PASS	PASS	0
14T_PL_6312.las	0	PASS	PASS	PASS	PASS	0
14T_PL_6313.las	0	PASS	PASS	PASS	PASS	0
14T_PL_6314.las	0	PASS	PASS	PASS	PASS	0

DPH-1.2 Report on ASPRS LAS File Format (Tiled Data) - File Integrity - continued

File	Number of Points Outside Extent	Offset To Point Data	Offset To EVLR	Number Of Points	Number of Points by Return	Number of Duplicate Points
14T_PL_6315.las	0	PASS	PASS	PASS	PASS	0
14T_PL_6316.las	0	PASS	PASS	PASS	PASS	0
14T_PL_6317.las	0	PASS	PASS	PASS	PASS	0
14T_PL_6318.las	0	PASS	PASS	PASS	PASS	0
14T_PL_6319.las	0	PASS	PASS	PASS	PASS	0
14T_PL_6320.las	0	PASS	PASS	PASS	PASS	0
14T_PL_6321.las	0	PASS	PASS	PASS	PASS	0
14T_PL_6322.las	0	PASS	PASS	PASS	PASS	0
14T_PL_6323.las	0	PASS	PASS	PASS	PASS	0
14T_PL_6324.las	0	PASS	PASS	PASS	PASS	0
14T_PL_6325.las	0	PASS	PASS	PASS	PASS	0
14T_PL_6326.las	0	PASS	PASS	PASS	PASS	0
14T_PL_6327.las	0	PASS	PASS	PASS	PASS	0
14T_PL_6328.las	0	PASS	PASS	PASS	PASS	0
14T_PL_6329.las	0	PASS	PASS	PASS	PASS	0
14T_PL_6330.las	0	PASS	PASS	PASS	PASS	0
14T_PL_6331.las	0	PASS	PASS	PASS	PASS	0
14T_PL_6332.las	0	PASS	PASS	PASS	PASS	0
14T_PL_6333.las	0	PASS	PASS	PASS	PASS	0
14T_PL_6334.las	0	PASS	PASS	PASS	PASS	0
14T_PL_6335.las	0	PASS	PASS	PASS	PASS	0
14T_PL_6336.las	0	PASS	PASS	PASS	PASS	0
14T_PL_6337.las	0	PASS	PASS	PASS	PASS	0
14T_PL_6338.las	0	PASS	PASS	PASS	PASS	0
14T_PL_6339.las	0	PASS	PASS	PASS	PASS	0
14T_PL_6340.las	0	PASS	PASS	PASS	PASS	0
14T_PL_6341.las	0	PASS	PASS	PASS	PASS	0
14T_PL_6342.las	0	PASS	PASS	PASS	PASS	0
14T_PL_6343.las	0	PASS	PASS	PASS	PASS	0
14T_PL_6344.las	0	PASS	PASS	PASS	PASS	0
14T_PL_6345.las	0	PASS	PASS	PASS	PASS	0
14T_PL_6400.las	0	PASS	PASS	PASS	PASS	0
14T_PL_6401.las	0	PASS	PASS	PASS	PASS	0
14T_PL_6402.las	0	PASS	PASS	PASS	PASS	0
14T_PL_6403.las	0	PASS	PASS	PASS	PASS	0
14T_PL_6404.las	0	PASS	PASS	PASS	PASS	0
14T_PL_6405.las	0	PASS	PASS	PASS	PASS	0
14T_PL_6406.las	0	PASS	PASS	PASS	PASS	0
14T_PL_6407.las	0	PASS	PASS	PASS	PASS	0
14T_PL_6408.las	0	PASS	PASS	PASS	PASS	0
14T_PL_6409.las	0	PASS	PASS	PASS	PASS	0
14T_PL_6410.las	0	PASS	PASS	PASS	PASS	0
14T_PL_6411.las	0	PASS	PASS	PASS	PASS	0
14T_PL_6412.las	0	PASS	PASS	PASS	PASS	0
14T_PL_6413.las	0	PASS	PASS	PASS	PASS	0
14T_PL_6414.las	0	PASS	PASS	PASS	PASS	0
14T_PL_6415.las	0	PASS	PASS	PASS	PASS	0
14T_PL_6416.las	0	PASS	PASS	PASS	PASS	0
14T_PL_6417.las	0	PASS	PASS	PASS	PASS	0

DPH-1.2 Report on ASPRS LAS File Format (Tiled Data) - File Integrity - continued

File	Number of Points Outside Extent	Offset To Point Data	Offset To EVLR	Number Of Points	Number of Points by Return	Number of Duplicate Points
14T_PL_6418.las	0	PASS	PASS	PASS	PASS	0
14T_PL_6419.las	0	PASS	PASS	PASS	PASS	0
14T_PL_6420.las	0	PASS	PASS	PASS	PASS	0
14T_PL_6421.las	0	PASS	PASS	PASS	PASS	0
14T_PL_6422.las	0	PASS	PASS	PASS	PASS	0
14T_PL_6423.las	0	PASS	PASS	PASS	PASS	0
14T_PL_6424.las	0	PASS	PASS	PASS	PASS	0
14T_PL_6425.las	0	PASS	PASS	PASS	PASS	0
14T_PL_6426.las	0	PASS	PASS	PASS	PASS	0
14T_PL_6427.las	0	PASS	PASS	PASS	PASS	0
14T_PL_6428.las	0	PASS	PASS	PASS	PASS	0
14T_PL_6429.las	0	PASS	PASS	PASS	PASS	0
14T_PL_6430.las	0	PASS	PASS	PASS	PASS	0
14T_PL_6431.las	0	PASS	PASS	PASS	PASS	0
14T_PL_6432.las	0	PASS	PASS	PASS	PASS	0
14T_PL_6433.las	0	PASS	PASS	PASS	PASS	0
14T_PL_6434.las	0	PASS	PASS	PASS	PASS	0
14T_PL_6435.las	0	PASS	PASS	PASS	PASS	0
14T_PL_6436.las	0	PASS	PASS	PASS	PASS	0
14T_PL_6437.las	0	PASS	PASS	PASS	PASS	0
14T_PL_6438.las	0	PASS	PASS	PASS	PASS	0
14T_PL_6439.las	0	PASS	PASS	PASS	PASS	0
14T_PL_6440.las	0	PASS	PASS	PASS	PASS	0
14T_PL_6441.las	0	PASS	PASS	PASS	PASS	0
14T_PL_6442.las	0	PASS	PASS	PASS	PASS	0
14T_PL_6443.las	0	PASS	PASS	PASS	PASS	0
14T_PL_6444.las	0	PASS	PASS	PASS	PASS	0
14T_PL_6445.las	0	PASS	PASS	PASS	PASS	0
14T_PL_6500.las	0	PASS	PASS	PASS	PASS	0
14T_PL_6501.las	0	PASS	PASS	PASS	PASS	0
14T_PL_6502.las	0	PASS	PASS	PASS	PASS	0
14T_PL_6503.las	0	PASS	PASS	PASS	PASS	0
14T_PL_6504.las	0	PASS	PASS	PASS	PASS	0
14T_PL_6505.las	0	PASS	PASS	PASS	PASS	0
14T_PL_6506.las	0	PASS	PASS	PASS	PASS	0
14T_PL_6507.las	0	PASS	PASS	PASS	PASS	0
14T_PL_6508.las	0	PASS	PASS	PASS	PASS	0
14T_PL_6509.las	0	PASS	PASS	PASS	PASS	0
14T_PL_6510.las	0	PASS	PASS	PASS	PASS	0
14T_PL_6511.las	0	PASS	PASS	PASS	PASS	0
14T_PL_6512.las	0	PASS	PASS	PASS	PASS	0
14T_PL_6513.las	0	PASS	PASS	PASS	PASS	0
14T_PL_6514.las	0	PASS	PASS	PASS	PASS	0
14T_PL_6515.las	0	PASS	PASS	PASS	PASS	0
14T_PL_6516.las	0	PASS	PASS	PASS	PASS	0
14T_PL_6517.las	0	PASS	PASS	PASS	PASS	0
14T_PL_6518.las	0	PASS	PASS	PASS	PASS	0
14T_PL_6519.las	0	PASS	PASS	PASS	PASS	0
14T_PL_6520.las	0	PASS	PASS	PASS	PASS	0

DPH-1.2 Report on ASPRS LAS File Format (Tiled Data) - File Integrity - continued

File	Number of Points Outside Extent	Offset To Point Data	Offset To EVLR	Number Of Points	Number of Points by Return	Number of Duplicate Points
14T_PL_6521.las	0	PASS	PASS	PASS	PASS	0
14T_PL_6522.las	0	PASS	PASS	PASS	PASS	0
14T_PL_6523.las	0	PASS	PASS	PASS	PASS	0
14T_PL_6524.las	0	PASS	PASS	PASS	PASS	0
14T_PL_6525.las	0	PASS	PASS	PASS	PASS	0
14T_PL_6526.las	0	PASS	PASS	PASS	PASS	0
14T_PL_6527.las	0	PASS	PASS	PASS	PASS	0
14T_PL_6528.las	0	PASS	PASS	PASS	PASS	0
14T_PL_6529.las	0	PASS	PASS	PASS	PASS	0
14T_PL_6530.las	0	PASS	PASS	PASS	PASS	0
14T_PL_6531.las	0	PASS	PASS	PASS	PASS	0
14T_PL_6532.las	0	PASS	PASS	PASS	PASS	0
14T_PL_6533.las	0	PASS	PASS	PASS	PASS	0
14T_PL_6534.las	0	PASS	PASS	PASS	PASS	0
14T_PL_6535.las	0	PASS	PASS	PASS	PASS	0
14T_PL_6536.las	0	PASS	PASS	PASS	PASS	0
14T_PL_6537.las	0	PASS	PASS	PASS	PASS	0
14T_PL_6538.las	0	PASS	PASS	PASS	PASS	0
14T_PL_6539.las	0	PASS	PASS	PASS	PASS	0
14T_PL_6540.las	0	PASS	PASS	PASS	PASS	0
14T_PL_6541.las	0	PASS	PASS	PASS	PASS	0
14T_PL_6542.las	0	PASS	PASS	PASS	PASS	0
14T_PL_6543.las	0	PASS	PASS	PASS	PASS	0
14T_PL_6544.las	0	PASS	PASS	PASS	PASS	0
14T_PL_6545.las	0	PASS	PASS	PASS	PASS	0
14T_PL_6600.las	0	PASS	PASS	PASS	PASS	0
14T_PL_6601.las	0	PASS	PASS	PASS	PASS	0
14T_PL_6602.las	0	PASS	PASS	PASS	PASS	0
14T_PL_6603.las	0	PASS	PASS	PASS	PASS	0
14T_PL_6604.las	0	PASS	PASS	PASS	PASS	0
14T_PL_6605.las	0	PASS	PASS	PASS	PASS	0
14T_PL_6606.las	0	PASS	PASS	PASS	PASS	0
14T_PL_6607.las	0	PASS	PASS	PASS	PASS	0
14T_PL_6608.las	0	PASS	PASS	PASS	PASS	0
14T_PL_6609.las	0	PASS	PASS	PASS	PASS	0
14T_PL_6610.las	0	PASS	PASS	PASS	PASS	0
14T_PL_6611.las	0	PASS	PASS	PASS	PASS	0
14T_PL_6612.las	0	PASS	PASS	PASS	PASS	0
14T_PL_6613.las	0	PASS	PASS	PASS	PASS	0
14T_PL_6614.las	0	PASS	PASS	PASS	PASS	0
14T_PL_6615.las	0	PASS	PASS	PASS	PASS	0
14T_PL_6616.las	0	PASS	PASS	PASS	PASS	0
14T_PL_6617.las	0	PASS	PASS	PASS	PASS	0
14T_PL_6618.las	0	PASS	PASS	PASS	PASS	0
14T_PL_6619.las	0	PASS	PASS	PASS	PASS	0
14T_PL_6620.las	0	PASS	PASS	PASS	PASS	0
14T_PL_6621.las	0	PASS	PASS	PASS	PASS	0
14T_PL_6622.las	0	PASS	PASS	PASS	PASS	0
14T_PL_6623.las	0	PASS	PASS	PASS	PASS	0

DPH-1.2 Report on ASPRS LAS File Format (Tiled Data) - File Integrity - continued

File	Number of Points Outside Extent	Offset To Point Data	Offset To EVLR	Number Of Points	Number of Points by Return	Number of Duplicate Points
14T_PL_6624.las	0	PASS	PASS	PASS	PASS	0
14T_PL_6625.las	0	PASS	PASS	PASS	PASS	0
14T_PL_6626.las	0	PASS	PASS	PASS	PASS	0
14T_PL_6627.las	0	PASS	PASS	PASS	PASS	0
14T_PL_6628.las	0	PASS	PASS	PASS	PASS	0
14T_PL_6629.las	0	PASS	PASS	PASS	PASS	0
14T_PL_6630.las	0	PASS	PASS	PASS	PASS	0
14T_PL_6631.las	0	PASS	PASS	PASS	PASS	0
14T_PL_6632.las	0	PASS	PASS	PASS	PASS	0
14T_PL_6633.las	0	PASS	PASS	PASS	PASS	0
14T_PL_6634.las	0	PASS	PASS	PASS	PASS	0
14T_PL_6635.las	0	PASS	PASS	PASS	PASS	0
14T_PL_6636.las	0	PASS	PASS	PASS	PASS	0
14T_PL_6637.las	0	PASS	PASS	PASS	PASS	0
14T_PL_6638.las	0	PASS	PASS	PASS	PASS	0
14T_PL_6639.las	0	PASS	PASS	PASS	PASS	0
14T_PL_6640.las	0	PASS	PASS	PASS	PASS	0
14T_PL_6641.las	0	PASS	PASS	PASS	PASS	0
14T_PL_6642.las	0	PASS	PASS	PASS	PASS	0
14T_PL_6643.las	0	PASS	PASS	PASS	PASS	0
14T_PL_6644.las	0	PASS	PASS	PASS	PASS	0
14T_PL_6645.las	0	PASS	PASS	PASS	PASS	0
14T_PL_6700.las	0	PASS	PASS	PASS	PASS	0
14T_PL_6701.las	0	PASS	PASS	PASS	PASS	0
14T_PL_6702.las	0	PASS	PASS	PASS	PASS	0
14T_PL_6703.las	0	PASS	PASS	PASS	PASS	0
14T_PL_6704.las	0	PASS	PASS	PASS	PASS	0
14T_PL_6705.las	0	PASS	PASS	PASS	PASS	0
14T_PL_6706.las	0	PASS	PASS	PASS	PASS	0
14T_PL_6707.las	0	PASS	PASS	PASS	PASS	0
14T_PL_6708.las	0	PASS	PASS	PASS	PASS	0
14T_PL_6709.las	0	PASS	PASS	PASS	PASS	0
14T_PL_6710.las	0	PASS	PASS	PASS	PASS	0
14T_PL_6711.las	0	PASS	PASS	PASS	PASS	0
14T_PL_6712.las	0	PASS	PASS	PASS	PASS	0
14T_PL_6713.las	0	PASS	PASS	PASS	PASS	0
14T_PL_6714.las	0	PASS	PASS	PASS	PASS	0
14T_PL_6715.las	0	PASS	PASS	PASS	PASS	0
14T_PL_6716.las	0	PASS	PASS	PASS	PASS	0
14T_PL_6717.las	0	PASS	PASS	PASS	PASS	0
14T_PL_6718.las	0	PASS	PASS	PASS	PASS	0
14T_PL_6719.las	0	PASS	PASS	PASS	PASS	0
14T_PL_6720.las	0	PASS	PASS	PASS	PASS	0
14T_PL_6721.las	0	PASS	PASS	PASS	PASS	0
14T_PL_6722.las	0	PASS	PASS	PASS	PASS	0
14T_PL_6723.las	0	PASS	PASS	PASS	PASS	0
14T_PL_6724.las	0	PASS	PASS	PASS	PASS	0
14T_PL_6725.las	0	PASS	PASS	PASS	PASS	0
14T_PL_6726.las	0	PASS	PASS	PASS	PASS	0

DPH-1.2 Report on ASPRS LAS File Format (Tiled Data) - File Integrity - continued

File	Number of Points Outside Extent	Offset To Point Data	Offset To EVLR	Number Of Points	Number of Points by Return	Number of Duplicate Points
14T_PL_6727.las	0	PASS	PASS	PASS	PASS	0
14T_PL_6728.las	0	PASS	PASS	PASS	PASS	0
14T_PL_6729.las	0	PASS	PASS	PASS	PASS	0
14T_PL_6730.las	0	PASS	PASS	PASS	PASS	0
14T_PL_6731.las	0	PASS	PASS	PASS	PASS	0
14T_PL_6732.las	0	PASS	PASS	PASS	PASS	0
14T_PL_6733.las	0	PASS	PASS	PASS	PASS	0
14T_PL_6734.las	0	PASS	PASS	PASS	PASS	0
14T_PL_6735.las	0	PASS	PASS	PASS	PASS	0
14T_PL_6736.las	0	PASS	PASS	PASS	PASS	0
14T_PL_6737.las	0	PASS	PASS	PASS	PASS	0
14T_PL_6738.las	0	PASS	PASS	PASS	PASS	0
14T_PL_6739.las	0	PASS	PASS	PASS	PASS	0
14T_PL_6740.las	0	PASS	PASS	PASS	PASS	0
14T_PL_6741.las	0	PASS	PASS	PASS	PASS	0
14T_PL_6742.las	0	PASS	PASS	PASS	PASS	0
14T_PL_6743.las	0	PASS	PASS	PASS	PASS	0
14T_PL_6744.las	0	PASS	PASS	PASS	PASS	0
14T_PL_6745.las	0	PASS	PASS	PASS	PASS	0
14T_PL_6800.las	0	PASS	PASS	PASS	PASS	0
14T_PL_6801.las	0	PASS	PASS	PASS	PASS	0
14T_PL_6802.las	0	PASS	PASS	PASS	PASS	0
14T_PL_6803.las	0	PASS	PASS	PASS	PASS	0
14T_PL_6804.las	0	PASS	PASS	PASS	PASS	0
14T_PL_6805.las	0	PASS	PASS	PASS	PASS	0
14T_PL_6806.las	0	PASS	PASS	PASS	PASS	0
14T_PL_6807.las	0	PASS	PASS	PASS	PASS	0
14T_PL_6808.las	0	PASS	PASS	PASS	PASS	0
14T_PL_6809.las	0	PASS	PASS	PASS	PASS	0
14T_PL_6810.las	0	PASS	PASS	PASS	PASS	0
14T_PL_6811.las	0	PASS	PASS	PASS	PASS	0
14T_PL_6812.las	0	PASS	PASS	PASS	PASS	0
14T_PL_6813.las	0	PASS	PASS	PASS	PASS	0
14T_PL_6814.las	0	PASS	PASS	PASS	PASS	0
14T_PL_6815.las	0	PASS	PASS	PASS	PASS	0
14T_PL_6816.las	0	PASS	PASS	PASS	PASS	0
14T_PL_6817.las	0	PASS	PASS	PASS	PASS	0
14T_PL_6818.las	0	PASS	PASS	PASS	PASS	0
14T_PL_6819.las	0	PASS	PASS	PASS	PASS	0
14T_PL_6820.las	0	PASS	PASS	PASS	PASS	0
14T_PL_6821.las	0	PASS	PASS	PASS	PASS	0
14T_PL_6822.las	0	PASS	PASS	PASS	PASS	0
14T_PL_6823.las	0	PASS	PASS	PASS	PASS	0
14T_PL_6824.las	0	PASS	PASS	PASS	PASS	0
14T_PL_6825.las	0	PASS	PASS	PASS	PASS	0
14T_PL_6826.las	0	PASS	PASS	PASS	PASS	0
14T_PL_6827.las	0	PASS	PASS	PASS	PASS	0
14T_PL_6828.las	0	PASS	PASS	PASS	PASS	0
14T_PL_6829.las	0	PASS	PASS	PASS	PASS	0

DPH-1.2 Report on ASPRS LAS File Format (Tiled Data) - File Integrity - continued

File	Number of Points Outside Extent	Offset To Point Data	Offset To EVLR	Number Of Points	Number of Points by Return	Number of Duplicate Points
14T_PL_6830.las	0	PASS	PASS	PASS	PASS	0
14T_PL_6831.las	0	PASS	PASS	PASS	PASS	0
14T_PL_6832.las	0	PASS	PASS	PASS	PASS	0
14T_PL_6833.las	0	PASS	PASS	PASS	PASS	0
14T_PL_6834.las	0	PASS	PASS	PASS	PASS	0
14T_PL_6835.las	0	PASS	PASS	PASS	PASS	0
14T_PL_6836.las	0	PASS	PASS	PASS	PASS	0
14T_PL_6837.las	0	PASS	PASS	PASS	PASS	0
14T_PL_6838.las	0	PASS	PASS	PASS	PASS	0
14T_PL_6839.las	0	PASS	PASS	PASS	PASS	0
14T_PL_6840.las	0	PASS	PASS	PASS	PASS	0
14T_PL_6841.las	0	PASS	PASS	PASS	PASS	0
14T_PL_6842.las	0	PASS	PASS	PASS	PASS	0
14T_PL_6843.las	0	PASS	PASS	PASS	PASS	0
14T_PL_6844.las	0	PASS	PASS	PASS	PASS	0
14T_PL_6845.las	0	PASS	PASS	PASS	PASS	0
14T_PL_6900.las	0	PASS	PASS	PASS	PASS	0
14T_PL_6901.las	0	PASS	PASS	PASS	PASS	0
14T_PL_6902.las	0	PASS	PASS	PASS	PASS	0
14T_PL_6903.las	0	PASS	PASS	PASS	PASS	0
14T_PL_6904.las	0	PASS	PASS	PASS	PASS	0
14T_PL_6905.las	0	PASS	PASS	PASS	PASS	0
14T_PL_6906.las	0	PASS	PASS	PASS	PASS	0
14T_PL_6907.las	0	PASS	PASS	PASS	PASS	0
14T_PL_6908.las	0	PASS	PASS	PASS	PASS	0
14T_PL_6909.las	0	PASS	PASS	PASS	PASS	0
14T_PL_6910.las	0	PASS	PASS	PASS	PASS	0
14T_PL_6911.las	0	PASS	PASS	PASS	PASS	0
14T_PL_6912.las	0	PASS	PASS	PASS	PASS	0
14T_PL_6913.las	0	PASS	PASS	PASS	PASS	0
14T_PL_6914.las	0	PASS	PASS	PASS	PASS	0
14T_PL_6915.las	0	PASS	PASS	PASS	PASS	0
14T_PL_6916.las	0	PASS	PASS	PASS	PASS	0
14T_PL_6917.las	0	PASS	PASS	PASS	PASS	0
14T_PL_6918.las	0	PASS	PASS	PASS	PASS	0
14T_PL_6919.las	0	PASS	PASS	PASS	PASS	0
14T_PL_6920.las	0	PASS	PASS	PASS	PASS	0
14T_PL_6921.las	0	PASS	PASS	PASS	PASS	0
14T_PL_6922.las	0	PASS	PASS	PASS	PASS	0
14T_PL_6923.las	0	PASS	PASS	PASS	PASS	0
14T_PL_6924.las	0	PASS	PASS	PASS	PASS	0
14T_PL_6925.las	0	PASS	PASS	PASS	PASS	0
14T_PL_6926.las	0	PASS	PASS	PASS	PASS	0
14T_PL_6927.las	0	PASS	PASS	PASS	PASS	0
14T_PL_6928.las	0	PASS	PASS	PASS	PASS	0
14T_PL_6929.las	0	PASS	PASS	PASS	PASS	0
14T_PL_6930.las	0	PASS	PASS	PASS	PASS	0
14T_PL_6931.las	0	PASS	PASS	PASS	PASS	0
14T_PL_6932.las	0	PASS	PASS	PASS	PASS	0

DPH-1.2 Report on ASPRS LAS File Format (Tiled Data) - File Integrity - continued

File	Number of Points Outside Extent	Offset To Point Data	Offset To EVLR	Number Of Points	Number of Points by Return	Number of Duplicate Points
14T_PL_6933.las	0	PASS	PASS	PASS	PASS	0
14T_PL_6934.las	0	PASS	PASS	PASS	PASS	0
14T_PL_6935.las	0	PASS	PASS	PASS	PASS	0
14T_PL_6936.las	0	PASS	PASS	PASS	PASS	0
14T_PL_6937.las	0	PASS	PASS	PASS	PASS	0
14T_PL_6938.las	0	PASS	PASS	PASS	PASS	0
14T_PL_6939.las	0	PASS	PASS	PASS	PASS	0
14T_PL_6940.las	0	PASS	PASS	PASS	PASS	0
14T_PL_6941.las	0	PASS	PASS	PASS	PASS	0
14T_PL_6942.las	0	PASS	PASS	PASS	PASS	0
14T_PL_6943.las	0	PASS	PASS	PASS	PASS	0
14T_PL_6944.las	0	PASS	PASS	PASS	PASS	0
14T_PL_6945.las	0	PASS	PASS	PASS	PASS	0
14T_PL_7000.las	0	PASS	PASS	PASS	PASS	0
14T_PL_7001.las	0	PASS	PASS	PASS	PASS	0
14T_PL_7002.las	0	PASS	PASS	PASS	PASS	0
14T_PL_7003.las	0	PASS	PASS	PASS	PASS	0
14T_PL_7004.las	0	PASS	PASS	PASS	PASS	0
14T_PL_7005.las	0	PASS	PASS	PASS	PASS	0
14T_PL_7006.las	0	PASS	PASS	PASS	PASS	0
14T_PL_7007.las	0	PASS	PASS	PASS	PASS	0
14T_PL_7008.las	0	PASS	PASS	PASS	PASS	0
14T_PL_7009.las	0	PASS	PASS	PASS	PASS	0
14T_PL_7010.las	0	PASS	PASS	PASS	PASS	0
14T_PL_7011.las	0	PASS	PASS	PASS	PASS	0
14T_PL_7012.las	0	PASS	PASS	PASS	PASS	0
14T_PL_7013.las	0	PASS	PASS	PASS	PASS	0
14T_PL_7014.las	0	PASS	PASS	PASS	PASS	0
14T_PL_7015.las	0	PASS	PASS	PASS	PASS	0
14T_PL_7016.las	0	PASS	PASS	PASS	PASS	0
14T_PL_7017.las	0	PASS	PASS	PASS	PASS	0
14T_PL_7018.las	0	PASS	PASS	PASS	PASS	0
14T_PL_7019.las	0	PASS	PASS	PASS	PASS	0
14T_PL_7020.las	0	PASS	PASS	PASS	PASS	0
14T_PL_7021.las	0	PASS	PASS	PASS	PASS	0
14T_PL_7022.las	0	PASS	PASS	PASS	PASS	0
14T_PL_7023.las	0	PASS	PASS	PASS	PASS	0
14T_PL_7024.las	0	PASS	PASS	PASS	PASS	0
14T_PL_7025.las	0	PASS	PASS	PASS	PASS	0
14T_PL_7026.las	0	PASS	PASS	PASS	PASS	0
14T_PL_7027.las	0	PASS	PASS	PASS	PASS	0
14T_PL_7028.las	0	PASS	PASS	PASS	PASS	0
14T_PL_7029.las	0	PASS	PASS	PASS	PASS	0
14T_PL_7030.las	0	PASS	PASS	PASS	PASS	0
14T_PL_7031.las	0	PASS	PASS	PASS	PASS	0
14T_PL_7032.las	0	PASS	PASS	PASS	PASS	0
14T_PL_7033.las	0	PASS	PASS	PASS	PASS	0
14T_PL_7034.las	0	PASS	PASS	PASS	PASS	0
14T_PL_7035.las	0	PASS	PASS	PASS	PASS	0

DPH-1.2 Report on ASPRS LAS File Format (Tiled Data) - File Integrity - continued

File	Number of Points Outside Extent	Offset To Point Data	Offset To EVLR	Number Of Points	Number of Points by Return	Number of Duplicate Points
14T_PL_7036.las	0	PASS	PASS	PASS	PASS	0
14T_PL_7037.las	0	PASS	PASS	PASS	PASS	0
14T_PL_7038.las	0	PASS	PASS	PASS	PASS	0
14T_PL_7039.las	0	PASS	PASS	PASS	PASS	0
14T_PL_7040.las	0	PASS	PASS	PASS	PASS	0
14T_PL_7041.las	0	PASS	PASS	PASS	PASS	0
14T_PL_7042.las	0	PASS	PASS	PASS	PASS	0
14T_PL_7043.las	0	PASS	PASS	PASS	PASS	0
14T_PL_7044.las	0	PASS	PASS	PASS	PASS	0
14T_PL_7045.las	0	PASS	PASS	PASS	PASS	0
14T_PL_7100.las	0	PASS	PASS	PASS	PASS	0
14T_PL_7101.las	0	PASS	PASS	PASS	PASS	0
14T_PL_7102.las	0	PASS	PASS	PASS	PASS	0
14T_PL_7103.las	0	PASS	PASS	PASS	PASS	0
14T_PL_7104.las	0	PASS	PASS	PASS	PASS	0
14T_PL_7105.las	0	PASS	PASS	PASS	PASS	0
14T_PL_7106.las	0	PASS	PASS	PASS	PASS	0
14T_PL_7107.las	0	PASS	PASS	PASS	PASS	0
14T_PL_7108.las	0	PASS	PASS	PASS	PASS	0
14T_PL_7109.las	0	PASS	PASS	PASS	PASS	0
14T_PL_7110.las	0	PASS	PASS	PASS	PASS	0
14T_PL_7111.las	0	PASS	PASS	PASS	PASS	0
14T_PL_7112.las	0	PASS	PASS	PASS	PASS	0
14T_PL_7113.las	0	PASS	PASS	PASS	PASS	0
14T_PL_7114.las	0	PASS	PASS	PASS	PASS	0
14T_PL_7115.las	0	PASS	PASS	PASS	PASS	0
14T_PL_7116.las	0	PASS	PASS	PASS	PASS	0
14T_PL_7117.las	0	PASS	PASS	PASS	PASS	0
14T_PL_7118.las	0	PASS	PASS	PASS	PASS	0
14T_PL_7119.las	0	PASS	PASS	PASS	PASS	0
14T_PL_7120.las	0	PASS	PASS	PASS	PASS	0
14T_PL_7121.las	0	PASS	PASS	PASS	PASS	0
14T_PL_7122.las	0	PASS	PASS	PASS	PASS	0
14T_PL_7123.las	0	PASS	PASS	PASS	PASS	0
14T_PL_7124.las	0	PASS	PASS	PASS	PASS	0
14T_PL_7125.las	0	PASS	PASS	PASS	PASS	0
14T_PL_7126.las	0	PASS	PASS	PASS	PASS	0
14T_PL_7127.las	0	PASS	PASS	PASS	PASS	0
14T_PL_7128.las	0	PASS	PASS	PASS	PASS	0
14T_PL_7129.las	0	PASS	PASS	PASS	PASS	0
14T_PL_7130.las	0	PASS	PASS	PASS	PASS	0
14T_PL_7131.las	0	PASS	PASS	PASS	PASS	0
14T_PL_7132.las	0	PASS	PASS	PASS	PASS	0
14T_PL_7133.las	0	PASS	PASS	PASS	PASS	0
14T_PL_7134.las	0	PASS	PASS	PASS	PASS	0
14T_PL_7135.las	0	PASS	PASS	PASS	PASS	0
14T_PL_7136.las	0	PASS	PASS	PASS	PASS	0
14T_PL_7137.las	0	PASS	PASS	PASS	PASS	0
14T_PL_7138.las	0	PASS	PASS	PASS	PASS	0

DPH-1.2 Report on ASPRS LAS File Format (Tiled Data) - File Integrity - continued

File	Number of Points Outside Extent	Offset To Point Data	Offset To EVLR	Number Of Points	Number of Points by Return	Number of Duplicate Points
14T_PL_7139.las	0	PASS	PASS	PASS	PASS	0
14T_PL_7140.las	0	PASS	PASS	PASS	PASS	0
14T_PL_7141.las	0	PASS	PASS	PASS	PASS	0
14T_PL_7142.las	0	PASS	PASS	PASS	PASS	0
14T_PL_7143.las	0	PASS	PASS	PASS	PASS	0
14T_PL_7144.las	0	PASS	PASS	PASS	PASS	0
14T_PL_7145.las	0	PASS	PASS	PASS	PASS	0
14T_PL_7146.las	0	PASS	PASS	PASS	PASS	0
14T_PL_7200.las	0	PASS	PASS	PASS	PASS	0
14T_PL_7201.las	0	PASS	PASS	PASS	PASS	0
14T_PL_7202.las	0	PASS	PASS	PASS	PASS	0
14T_PL_7203.las	0	PASS	PASS	PASS	PASS	0
14T_PL_7204.las	0	PASS	PASS	PASS	PASS	0
14T_PL_7205.las	0	PASS	PASS	PASS	PASS	0
14T_PL_7206.las	0	PASS	PASS	PASS	PASS	0
14T_PL_7207.las	0	PASS	PASS	PASS	PASS	0
14T_PL_7208.las	0	PASS	PASS	PASS	PASS	0
14T_PL_7209.las	0	PASS	PASS	PASS	PASS	0
14T_PL_7210.las	0	PASS	PASS	PASS	PASS	0
14T_PL_7211.las	0	PASS	PASS	PASS	PASS	0
14T_PL_7212.las	0	PASS	PASS	PASS	PASS	0
14T_PL_7213.las	0	PASS	PASS	PASS	PASS	0
14T_PL_7214.las	0	PASS	PASS	PASS	PASS	0
14T_PL_7215.las	0	PASS	PASS	PASS	PASS	0
14T_PL_7216.las	0	PASS	PASS	PASS	PASS	0
14T_PL_7217.las	0	PASS	PASS	PASS	PASS	0
14T_PL_7218.las	0	PASS	PASS	PASS	PASS	0
14T_PL_7219.las	0	PASS	PASS	PASS	PASS	0
14T_PL_7220.las	0	PASS	PASS	PASS	PASS	0
14T_PL_7221.las	0	PASS	PASS	PASS	PASS	0
14T_PL_7222.las	0	PASS	PASS	PASS	PASS	0
14T_PL_7223.las	0	PASS	PASS	PASS	PASS	0
14T_PL_7224.las	0	PASS	PASS	PASS	PASS	0
14T_PL_7225.las	0	PASS	PASS	PASS	PASS	0
14T_PL_7226.las	0	PASS	PASS	PASS	PASS	0
14T_PL_7227.las	0	PASS	PASS	PASS	PASS	0
14T_PL_7228.las	0	PASS	PASS	PASS	PASS	0
14T_PL_7229.las	0	PASS	PASS	PASS	PASS	0
14T_PL_7230.las	0	PASS	PASS	PASS	PASS	0
14T_PL_7231.las	0	PASS	PASS	PASS	PASS	0
14T_PL_7232.las	0	PASS	PASS	PASS	PASS	0
14T_PL_7233.las	0	PASS	PASS	PASS	PASS	0
14T_PL_7234.las	0	PASS	PASS	PASS	PASS	0
14T_PL_7235.las	0	PASS	PASS	PASS	PASS	0
14T_PL_7236.las	0	PASS	PASS	PASS	PASS	0
14T_PL_7237.las	0	PASS	PASS	PASS	PASS	0
14T_PL_7238.las	0	PASS	PASS	PASS	PASS	0
14T_PL_7239.las	0	PASS	PASS	PASS	PASS	0
14T_PL_7240.las	0	PASS	PASS	PASS	PASS	0

DPH-1.2 Report on ASPRS LAS File Format (Tiled Data) - File Integrity - continued

File	Number of Points Outside Extent	Offset To Point Data	Offset To EVLR	Number Of Points	Number of Points by Return	Number of Duplicate Points
14T_PL_7241.las	0	PASS	PASS	PASS	PASS	0
14T_PL_7242.las	0	PASS	PASS	PASS	PASS	0
14T_PL_7243.las	0	PASS	PASS	PASS	PASS	0
14T_PL_7244.las	0	PASS	PASS	PASS	PASS	0
14T_PL_7245.las	0	PASS	PASS	PASS	PASS	0
14T_PL_7246.las	0	PASS	PASS	PASS	PASS	0
14T_PL_7300.las	0	PASS	PASS	PASS	PASS	0
14T_PL_7301.las	0	PASS	PASS	PASS	PASS	0
14T_PL_7302.las	0	PASS	PASS	PASS	PASS	0
14T_PL_7303.las	0	PASS	PASS	PASS	PASS	0
14T_PL_7304.las	0	PASS	PASS	PASS	PASS	0
14T_PL_7305.las	0	PASS	PASS	PASS	PASS	0
14T_PL_7306.las	0	PASS	PASS	PASS	PASS	0
14T_PL_7307.las	0	PASS	PASS	PASS	PASS	0
14T_PL_7308.las	0	PASS	PASS	PASS	PASS	0
14T_PL_7309.las	0	PASS	PASS	PASS	PASS	0
14T_PL_7310.las	0	PASS	PASS	PASS	PASS	0
14T_PL_7311.las	0	PASS	PASS	PASS	PASS	0
14T_PL_7312.las	0	PASS	PASS	PASS	PASS	0
14T_PL_7313.las	0	PASS	PASS	PASS	PASS	0
14T_PL_7314.las	0	PASS	PASS	PASS	PASS	0
14T_PL_7315.las	0	PASS	PASS	PASS	PASS	0
14T_PL_7316.las	0	PASS	PASS	PASS	PASS	0
14T_PL_7317.las	0	PASS	PASS	PASS	PASS	0
14T_PL_7318.las	0	PASS	PASS	PASS	PASS	0
14T_PL_7319.las	0	PASS	PASS	PASS	PASS	0
14T_PL_7320.las	0	PASS	PASS	PASS	PASS	0
14T_PL_7321.las	0	PASS	PASS	PASS	PASS	0
14T_PL_7322.las	0	PASS	PASS	PASS	PASS	0
14T_PL_7323.las	0	PASS	PASS	PASS	PASS	0
14T_PL_7324.las	0	PASS	PASS	PASS	PASS	0
14T_PL_7325.las	0	PASS	PASS	PASS	PASS	0
14T_PL_7326.las	0	PASS	PASS	PASS	PASS	0
14T_PL_7327.las	0	PASS	PASS	PASS	PASS	0
14T_PL_7328.las	0	PASS	PASS	PASS	PASS	0
14T_PL_7329.las	0	PASS	PASS	PASS	PASS	0
14T_PL_7330.las	0	PASS	PASS	PASS	PASS	0
14T_PL_7331.las	0	PASS	PASS	PASS	PASS	0
14T_PL_7332.las	0	PASS	PASS	PASS	PASS	0
14T_PL_7333.las	0	PASS	PASS	PASS	PASS	0
14T_PL_7334.las	0	PASS	PASS	PASS	PASS	0
14T_PL_7335.las	0	PASS	PASS	PASS	PASS	0
14T_PL_7336.las	0	PASS	PASS	PASS	PASS	0
14T_PL_7337.las	0	PASS	PASS	PASS	PASS	0
14T_PL_7338.las	0	PASS	PASS	PASS	PASS	0
14T_PL_7339.las	0	PASS	PASS	PASS	PASS	0
14T_PL_7340.las	0	PASS	PASS	PASS	PASS	0
14T_PL_7341.las	0	PASS	PASS	PASS	PASS	0
14T_PL_7342.las	0	PASS	PASS	PASS	PASS	0

DPH-1.2 Report on ASPRS LAS File Format (Tiled Data) - File Integrity - continued

File	Number of Points Outside Extent	Offset To Point Data	Offset To EVLR	Number Of Points	Number of Points by Return	Number of Duplicate Points
14T_PL_7343.las	0	PASS	PASS	PASS	PASS	0
14T_PL_7344.las	0	PASS	PASS	PASS	PASS	0
14T_PL_7345.las	0	PASS	PASS	PASS	PASS	0
14T_PL_7346.las	0	PASS	PASS	PASS	PASS	0
14T_PL_7400.las	0	PASS	PASS	PASS	PASS	0
14T_PL_7401.las	0	PASS	PASS	PASS	PASS	0
14T_PL_7402.las	0	PASS	PASS	PASS	PASS	0
14T_PL_7403.las	0	PASS	PASS	PASS	PASS	0
14T_PL_7404.las	0	PASS	PASS	PASS	PASS	0
14T_PL_7405.las	0	PASS	PASS	PASS	PASS	0
14T_PL_7406.las	0	PASS	PASS	PASS	PASS	0
14T_PL_7407.las	0	PASS	PASS	PASS	PASS	0
14T_PL_7408.las	0	PASS	PASS	PASS	PASS	0
14T_PL_7409.las	0	PASS	PASS	PASS	PASS	0
14T_PL_7410.las	0	PASS	PASS	PASS	PASS	0
14T_PL_7411.las	0	PASS	PASS	PASS	PASS	0
14T_PL_7412.las	0	PASS	PASS	PASS	PASS	0
14T_PL_7413.las	0	PASS	PASS	PASS	PASS	0
14T_PL_7414.las	0	PASS	PASS	PASS	PASS	0
14T_PL_7415.las	0	PASS	PASS	PASS	PASS	0
14T_PL_7416.las	0	PASS	PASS	PASS	PASS	0
14T_PL_7417.las	0	PASS	PASS	PASS	PASS	0
14T_PL_7418.las	0	PASS	PASS	PASS	PASS	0
14T_PL_7419.las	0	PASS	PASS	PASS	PASS	0
14T_PL_7420.las	0	PASS	PASS	PASS	PASS	0
14T_PL_7421.las	0	PASS	PASS	PASS	PASS	0
14T_PL_7422.las	0	PASS	PASS	PASS	PASS	0
14T_PL_7423.las	0	PASS	PASS	PASS	PASS	0
14T_PL_7424.las	0	PASS	PASS	PASS	PASS	0
14T_PL_7425.las	0	PASS	PASS	PASS	PASS	0
14T_PL_7426.las	0	PASS	PASS	PASS	PASS	0
14T_PL_7427.las	0	PASS	PASS	PASS	PASS	0
14T_PL_7428.las	0	PASS	PASS	PASS	PASS	0
14T_PL_7429.las	0	PASS	PASS	PASS	PASS	0
14T_PL_7430.las	0	PASS	PASS	PASS	PASS	0
14T_PL_7431.las	0	PASS	PASS	PASS	PASS	0
14T_PL_7432.las	0	PASS	PASS	PASS	PASS	0
14T_PL_7433.las	0	PASS	PASS	PASS	PASS	0
14T_PL_7434.las	0	PASS	PASS	PASS	PASS	0
14T_PL_7435.las	0	PASS	PASS	PASS	PASS	0
14T_PL_7436.las	0	PASS	PASS	PASS	PASS	0
14T_PL_7437.las	0	PASS	PASS	PASS	PASS	0
14T_PL_7438.las	0	PASS	PASS	PASS	PASS	0
14T_PL_7439.las	0	PASS	PASS	PASS	PASS	0
14T_PL_7440.las	0	PASS	PASS	PASS	PASS	0
14T_PL_7441.las	0	PASS	PASS	PASS	PASS	0
14T_PL_7442.las	0	PASS	PASS	PASS	PASS	0
14T_PL_7443.las	0	PASS	PASS	PASS	PASS	0
14T_PL_7444.las	0	PASS	PASS	PASS	PASS	0

DPH-1.2 Report on ASPRS LAS File Format (Tiled Data) - File Integrity - continued

File	Number of Points Outside Extent	Offset To Point Data	Offset To EVLR	Number Of Points	Number of Points by Return	Number of Duplicate Points
14T_PL_7445.las	0	PASS	PASS	PASS	PASS	0
14T_PL_7446.las	0	PASS	PASS	PASS	PASS	0
14T_PL_7500.las	0	PASS	PASS	PASS	PASS	0
14T_PL_7501.las	0	PASS	PASS	PASS	PASS	0
14T_PL_7502.las	0	PASS	PASS	PASS	PASS	0
14T_PL_7503.las	0	PASS	PASS	PASS	PASS	0
14T_PL_7504.las	0	PASS	PASS	PASS	PASS	0
14T_PL_7505.las	0	PASS	PASS	PASS	PASS	0
14T_PL_7506.las	0	PASS	PASS	PASS	PASS	0
14T_PL_7507.las	0	PASS	PASS	PASS	PASS	0
14T_PL_7508.las	0	PASS	PASS	PASS	PASS	0
14T_PL_7509.las	0	PASS	PASS	PASS	PASS	0
14T_PL_7510.las	0	PASS	PASS	PASS	PASS	0
14T_PL_7511.las	0	PASS	PASS	PASS	PASS	0
14T_PL_7512.las	0	PASS	PASS	PASS	PASS	0
14T_PL_7513.las	0	PASS	PASS	PASS	PASS	0
14T_PL_7514.las	0	PASS	PASS	PASS	PASS	0
14T_PL_7515.las	0	PASS	PASS	PASS	PASS	0
14T_PL_7516.las	0	PASS	PASS	PASS	PASS	0
14T_PL_7517.las	0	PASS	PASS	PASS	PASS	0
14T_PL_7518.las	0	PASS	PASS	PASS	PASS	0
14T_PL_7519.las	0	PASS	PASS	PASS	PASS	0
14T_PL_7520.las	0	PASS	PASS	PASS	PASS	0
14T_PL_7521.las	0	PASS	PASS	PASS	PASS	0
14T_PL_7522.las	0	PASS	PASS	PASS	PASS	0
14T_PL_7523.las	0	PASS	PASS	PASS	PASS	0
14T_PL_7524.las	0	PASS	PASS	PASS	PASS	0
14T_PL_7525.las	0	PASS	PASS	PASS	PASS	0
14T_PL_7526.las	0	PASS	PASS	PASS	PASS	0
14T_PL_7527.las	0	PASS	PASS	PASS	PASS	0
14T_PL_7528.las	0	PASS	PASS	PASS	PASS	0
14T_PL_7529.las	0	PASS	PASS	PASS	PASS	0
14T_PL_7530.las	0	PASS	PASS	PASS	PASS	0
14T_PL_7531.las	0	PASS	PASS	PASS	PASS	0
14T_PL_7532.las	0	PASS	PASS	PASS	PASS	0
14T_PL_7533.las	0	PASS	PASS	PASS	PASS	0
14T_PL_7534.las	0	PASS	PASS	PASS	PASS	0
14T_PL_7535.las	0	PASS	PASS	PASS	PASS	0
14T_PL_7536.las	0	PASS	PASS	PASS	PASS	0
14T_PL_7537.las	0	PASS	PASS	PASS	PASS	0
14T_PL_7538.las	0	PASS	PASS	PASS	PASS	0
14T_PL_7539.las	0	PASS	PASS	PASS	PASS	0
14T_PL_7540.las	0	PASS	PASS	PASS	PASS	0
14T_PL_7541.las	0	PASS	PASS	PASS	PASS	0
14T_PL_7542.las	0	PASS	PASS	PASS	PASS	0
14T_PL_7543.las	0	PASS	PASS	PASS	PASS	0
14T_PL_7544.las	0	PASS	PASS	PASS	PASS	0
14T_PL_7545.las	0	PASS	PASS	PASS	PASS	0
14T_PL_7546.las	0	PASS	PASS	PASS	PASS	0

DPH-1.2 Report on ASPRS LAS File Format (Tiled Data) - File Integrity - continued

File	Number of Points Outside Extent	Offset To Point Data	Offset To EVLR	Number Of Points	Number of Points by Return	Number of Duplicate Points
14T_PL_7600.las	0	PASS	PASS	PASS	PASS	0
14T_PL_7601.las	0	PASS	PASS	PASS	PASS	0
14T_PL_7602.las	0	PASS	PASS	PASS	PASS	0
14T_PL_7603.las	0	PASS	PASS	PASS	PASS	0
14T_PL_7604.las	0	PASS	PASS	PASS	PASS	0
14T_PL_7605.las	0	PASS	PASS	PASS	PASS	0
14T_PL_7606.las	0	PASS	PASS	PASS	PASS	0
14T_PL_7607.las	0	PASS	PASS	PASS	PASS	0
14T_PL_7608.las	0	PASS	PASS	PASS	PASS	0
14T_PL_7609.las	0	PASS	PASS	PASS	PASS	0
14T_PL_7610.las	0	PASS	PASS	PASS	PASS	0
14T_PL_7611.las	0	PASS	PASS	PASS	PASS	0
14T_PL_7612.las	0	PASS	PASS	PASS	PASS	0
14T_PL_7613.las	0	PASS	PASS	PASS	PASS	0
14T_PL_7614.las	0	PASS	PASS	PASS	PASS	0
14T_PL_7615.las	0	PASS	PASS	PASS	PASS	0
14T_PL_7616.las	0	PASS	PASS	PASS	PASS	0
14T_PL_7617.las	0	PASS	PASS	PASS	PASS	0
14T_PL_7618.las	0	PASS	PASS	PASS	PASS	0
14T_PL_7619.las	0	PASS	PASS	PASS	PASS	0
14T_PL_7620.las	0	PASS	PASS	PASS	PASS	0
14T_PL_7621.las	0	PASS	PASS	PASS	PASS	0
14T_PL_7622.las	0	PASS	PASS	PASS	PASS	0
14T_PL_7623.las	0	PASS	PASS	PASS	PASS	0
14T_PL_7624.las	0	PASS	PASS	PASS	PASS	0
14T_PL_7625.las	0	PASS	PASS	PASS	PASS	0
14T_PL_7626.las	0	PASS	PASS	PASS	PASS	0
14T_PL_7627.las	0	PASS	PASS	PASS	PASS	0
14T_PL_7628.las	0	PASS	PASS	PASS	PASS	0
14T_PL_7629.las	0	PASS	PASS	PASS	PASS	0
14T_PL_7630.las	0	PASS	PASS	PASS	PASS	0
14T_PL_7631.las	0	PASS	PASS	PASS	PASS	0
14T_PL_7632.las	0	PASS	PASS	PASS	PASS	0
14T_PL_7633.las	0	PASS	PASS	PASS	PASS	0

DPH-1.3 Report on ASPRS LAS File Format (Swath Data) - Informational

The purpose of this section is to show a table of LAS 1.4 file informational test results for each swath file.

File	(Xmin, Ymin, Zmin)	(Xmax, Ymax, Zmax)	Extended Scan Angle	Scan Angle Rank	Scanner Channel	Scan Direction	Edge of Flight Line	User Data	Counts for Synthetic	Key-points	Withheld	Overlap
00132.las	(675672.640,4534962.810,137.530)	(675999.990,4546999.990,737.650)	[2370, 3372]	[14.22, 20.232]	[0, 0]	[0, 1]	[0, 1]	[0, 0]	0	1	0	701099
00133.las	(674543.810,4468549.420,87.030)	(677288.230,4546999.990,2406.050)	[-3473, 3405]	[-20.838, 20.43]	[0, 0]	[0, 1]	[0, 1]	[0, 0]	0	76893583	0	54269200
00134.las	(673414.460,4468512.810,87.680)	(677025.630,4546999.990,2408.740)	[-3475, 3447]	[-20.85, 20.682]	[0, 0]	[0, 1]	[0, 1]	[0, 0]	0	136479210	0	89487524
00135.las	(672222.830,4468474.890,81.700)	(675854.680,4546999.990,2406.140)	[-3485, 3450]	[-20.91, 20.7]	[0, 0]	[0, 1]	[0, 1]	[0, 0]	0	134492562	0	87583746
00136.las	(671091.470,4468446.230,81.590)	(674719.070,4546999.990,2406.070)	[-3547, 3998]	[-21.282, 23.988]	[0, 0]	[0, 1]	[0, 1]	[0, 0]	0	132283611	0	85678528
00138.las	(630763.670,4467723.330,156.110)	(633877.470,4545244.870,2470.970)	[-3416, 3368]	[-20.496, 20.208]	[0, 0]	[0, 1]	[0, 1]	[0, 0]	0	152343895	0	87257801
00139.las	(631909.370,4467742.730,155.550)	(635054.150,4545272.450,2460.130)	[-3414, 3391]	[-20.484, 20.346]	[0, 0]	[0, 1]	[0, 1]	[0, 0]	0	153503355	0	86642671
00140.las	(633067.580,4467763.700,152.530)	(636197.130,4545297.880,2463.200)	[-3424, 3379]	[-20.544, 20.274]	[0, 0]	[0, 1]	[0, 1]	[0, 0]	0	152239314	0	85421357
00141.las	(669945.290,4468421.020,93.100)	(673529.980,4546999.990,2412.900)	[-3461, 3444]	[-20.766, 20.664]	[0, 0]	[0, 1]	[0, 1]	[0, 0]	0	138800476	0	83635840
00142.las	(664292.910,4468300.150,106.290)	(667732.410,4545999.990,2415.330)	[-3497, 3461]	[-20.982, 20.766]	[0, 0]	[0, 1]	[0, 1]	[0, 0]	0	135798991	0	85152380
00143.las	(663034.170,4468279.690,106.100)	(666546.840,4545999.990,2422.710)	[-3476, 3443]	[-20.856, 20.658]	[0, 0]	[0, 1]	[0, 1]	[0, 0]	0	139569237	0	87516763
00144.las	(661870.000,4468255.560,108.110)	(665396.590,4545999.990,2422.500)	[-3462, 3429]	[-20.772, 20.574]	[0, 0]	[0, 1]	[0, 1]	[0, 0]	0	136090704	0	86002038
00145.las	(660741.530,4468228.150,108.250)	(664210.910,4545999.990,2422.430)	[-3461, 3409]	[-20.766, 20.454]	[0, 0]	[0, 1]	[0, 1]	[0, 0]	0	138720683	0	84389532
00147.las	(668909.110,4468381.000,110.340)	(672303.760,4545999.990,745.550)	[-3460, 3444]	[-20.76, 20.664]	[0, 0]	[0, 1]	[0, 1]	[0, 0]	0	132712973	0	93698593
00148.las	(667743.280,4468371.570,-153.660)	(671104.550,4545999.990,2403.700)	[-3479, 3443]	[-20.874, 20.658]	[0, 0]	[0, 1]	[0, 1]	[0, 0]	0	140195853	0	82329282
00149.las	(666496.050,4468358.750,107.630)	(669956.610,4545999.990,2422.720)	[-3462, 3431]	[-20.772, 20.586]	[0, 0]	[0, 1]	[0, 1]	[0, 0]	0	136298190	0	93162679
00150.las	(665445.190,4468325.510,102.420)	(668756.950,4545999.990,2423.080)	[-3477, 3440]	[-20.862, 20.64]	[0, 0]	[0, 1]	[0, 1]	[0, 0]	0	141112476	0	81000910
00151.las	(659632.050,4468213.230,119.640)	(662983.180,4545999.990,2429.490)	[-3466, 3428]	[-20.796, 20.568]	[0, 0]	[0, 1]	[0, 1]	[0, 0]	0	135223717	0	89295539
00152.las	(658498.290,4468194.940,117.250)	(661877.110,4545999.990,2429.330)	[-3476, 3445]	[-20.856, 20.67]	[0, 0]	[0, 1]	[0, 1]	[0, 0]	0	140939659	0	84570706
00153.las	(657277.350,4468169.110,118.270)	(660710.500,4545999.990,2430.740)	[-3480, 3445]	[-20.88, 20.67]	[0, 0]	[0, 1]	[0, 1]	[0, 0]	0	134254082	0	93740928
00154.las	(656190.730,4468148.040,119.880)	(659547.540,4545999.990,2434.160)	[-3469, 3435]	[-20.814, 20.61]	[0, 0]	[0, 1]	[0, 1]	[0, 0]	0	145556960	0	85057220
00157.las	(598512.870,4467217.180,206.670)	(600091.480,4544687.110,825.060)	[1680, 3397]	[10.08, 20.382]	[0, 0]	[0, 1]	[0, 1]	[0, 0]	0	13770421	0	39415136
00158.las	(654996.330,4468117.650,114.400)	(658346.080,4545999.990,2444.350)	[-3463, 3429]	[-20.778, 20.574]	[0, 0]	[0, 1]	[0, 1]	[0, 0]	0	136192149	0	87904902
00159.las	(653883.050,4468101.860,117.810)	(657173.020,4545999.990,2441.860)	[-3462, 3443]	[-20.772, 20.658]	[0, 0]	[0, 1]	[0, 1]	[0, 0]	0	145128072	0	83766203
00160.las	(652685.470,4468085.370,-1359.110)	(656049.710,4545999.990,2445.100)	[-3427, 3402]	[-20.562, 20.412]	[0, 0]	[0, 1]	[0, 1]	[0, 0]	0	137169299	0	94927590
00161.las	(651506.180,4468067.830,-147.530)	(654901.170,4545999.990,2443.820)	[-3428, 3398]	[-20.568, 20.388]	[0, 0]	[0, 1]	[0, 1]	[0, 0]	0	145260818	0	84482302
00162.las	(650414.560,4468051.860,129.650)	(653714.510,4545999.990,2439.820)	[-3427, 3395]	[-20.562, 20.37]	[0, 0]	[0, 1]	[0, 1]	[0, 0]	0	138252358	0	93826542
00164.las	(649312.450,4468034.880,136.410)	(652582.330,4545999.990,2440.200)	[-3446, 3410]	[-20.676, 20.46]	[0, 0]	[0, 1]	[0, 1]	[0, 0]	0	147408902	0	86063057
00165.las	(648053.760,4468011.910,148.610)	(651335.640,4545999.990,769.060)	[-3411, 3395]	[-20.466, 20.37]	[0, 0]	[0, 1]	[0, 1]	[0, 0]	0	138566406	0	94714262
00166.las	(646959.000,4467992.770,154.050)	(650154.620,4545999.990,2438.400)	[-3444, 3411]	[-20.664, 20.466]	[0, 0]	[0, 1]	[0, 1]	[0, 0]	0	146872659	0	86680027
00167.las	(645798.140,4467964.350,146.770)	(648994.650,4545999.990,2432.670)	[-3418, 3378]	[-20.508, 20.268]	[0, 0]	[0, 1]	[0, 1]	[0, 0]	0	138471231	0	96103325
00168.las	(644698.080,4467941.250,147.250)	(647836.970,4545999.990,940.990)	[-3431, 3398]	[-20.586, 20.388]	[0, 0]	[0, 1]	[0, 1]	[0, 0]	0	147978021	0	84345762
00169.las	(643524.930,4467920.840,162.290)	(646577.790,4545999.990,775.070)	[-3414, 3401]	[-20.484, 20.406]	[0, 0]	[0, 1]	[0, 1]	[0, 0]	0	139127205	0	92584089
00170.las	(642365.300,4467904.050,146.580)	(645511.830,4545999.990,2453.230)	[-3444, 3410]	[-20.664, 20.46]	[0, 0]	[0, 1]	[0, 1]	[0, 0]	0	142624096	0	83185223
00171.las	(641137.270,4467883.480,145.960)	(644425.180,4545999.990,2459.500)	[-3443, 3416]	[-20.658, 20.496]	[0, 0]	[0, 1]	[0, 1]	[0, 0]	0	139670074	0	95653682
00172.las	(640048.800,4467865.980,143.320)	(643206.110,4545999.990,2455.670)	[-3463, 3433]	[-20.778, 20.598]	[0, 0]	[0, 1]	[0, 1]	[0, 0]	0	145609715	0	88811616
00173.las	(616994.030,4467497.870,184.540)	(619825.940,4544988.220,799.580)	[-3440, 3379]	[-20.64, 20.274]	[0, 0]	[0, 1]	[0, 1]	[0, 0]	0	164119344	0	101212584
00174.las	(618129.360,4467518.280,-99.020)	(620997.740,4545013.630,2469.850)	[-3444, 3391]	[-20.664, 20.346]	[0, 0]	[0, 1]	[0, 1]	[0, 0]	0	144234658	0	79719275
00175.las	(619311.150,4467537.550,184.840)	(622160.820,4545037.260,2475.930)	[-3462, 3419]	[-20.772, 20.514]	[0, 0]	[0, 1]	[0, 1]	[0, 0]	0	158309458	0	98390738
00176.las	(620455.590,4467560.450,182.220)	(623400.540,4545061.040,2492.640)	[-3457, 3404]	[-20.742, 20.424]	[0, 0]	[0, 1]	[0, 1]	[0, 0]	0	142600191	0	79871395
00177.las	(621617.000,4467588.280,163.920)	(624585.910,4545087.790,2493.520)	[-3463, 3404]	[-20.778, 20.424]	[0, 0]	[0, 1]	[0, 1]	[0, 0]	0	154193373	0	95711849
00178.las	(622727.570,4467611.480,170.740)	(625752.860,4545111.320,2495.630)	[-3503, 3437]	[-21.018, 20.622]	[0, 0]	[0, 1]	[0, 1]	[0, 0]	0	137806398	0	83178046
00179.las	(598996.500,4467217.140,217.540)	(601280.580,4517426.610,828.270)	[-3456, 3405]	[-20.736, 20.43]	[0, 0]	[0, 1]	[0, 1]	[0, 0]	0	90347184	0	65499257
00180.las	(598585.140,4505311.730,235.930)	(600576.130,4544705.790,798.490)	[-3470, 3427]	[-20.82, 20.562]	[0, 0]	[0, 1]	[0, 1]	[0, 0]	0	69144844	0	62699414
00181.las	(599616.420,4467230.400,205.290)	(602335.810,4544729.510,2507.340)	[-3454, 3405]	[-20.724, 20.43]	[0, 0]	[0, 1]	[0, 1]	[0, 0]	0	142494366	0	77272938
00182.las	(600873.360,4467249.640,174.810)	(603522.280,4544744.930,2498.370)	[-3460, 3431]	[-20.76, 20.586]	[0, 0]	[0, 1]	[0, 1]	[0, 0]	0	153532413	0	91936612

DPH-1.3 Report on ASPRS LAS File Format (Swath Data) - Informational - continued

File	(Xmin, Ymin, Zmin)	(Xmax, Ymax, Zmax)	Extended Scan Angle	Scan Angle Rank	Scanner Channel	Scan Direction	Edge of Flight Line	User Data	Counts for Synthetic	Key-points	Withheld	Overlap
00183.las	(601999.780,4467270.070,197.620)	(604745.470,4544771.450,2513.870)	[-4280, 3413]	[-25.68, 20.478]	[0, 0]	[0, 1]	[0, 1]	[0, 0]	0	141470941	0	78120268
00184.las	(603163.000,4467287.580,198.360)	(605937.160,4544771.470,2499.280)	[-3429, 3387]	[-20.574, 20.322]	[0, 0]	[0, 1]	[0, 1]	[0, 0]	0	165393712	0	104627865
00185.las	(604227.380,4467299.760,194.390)	(607054.590,4544781.860,2500.590)	[-3459, 3411]	[-20.754, 20.466]	[0, 0]	[0, 1]	[0, 1]	[0, 0]	0	142656094	0	76576206
00186.las	(605407.770,4467312.310,192.350)	(608251.510,4544802.550,2501.700)	[-3453, 3393]	[-20.718, 20.358]	[0, 0]	[0, 1]	[0, 1]	[0, 0]	0	162852320	0	98344617
00187.las	(606531.860,4467331.140,191.760)	(609385.690,4544826.870,2503.490)	[-3442, 3390]	[-20.652, 20.34]	[0, 0]	[0, 1]	[0, 1]	[0, 0]	0	145297436	0	78420219
00188.las	(607704.440,4467348.370,190.940)	(610588.060,4544844.050,2502.410)	[-3456, 3408]	[-20.736, 20.448]	[0, 0]	[0, 1]	[0, 1]	[0, 0]	0	159436477	0	95914763
00189.las	(608854.540,4467365.110,189.860)	(611740.180,4544860.880,2494.130)	[-3440, 3405]	[-20.64, 20.43]	[0, 0]	[0, 1]	[0, 1]	[0, 0]	0	144235458	0	78177148
00190.las	(623909.120,4467627.980,167.860)	(626855.640,4545132.740,2471.370)	[-3408, 3366]	[-20.448, 20.196]	[0, 0]	[0, 1]	[0, 1]	[0, 0]	0	167373909	0	104361445
00191.las	(625045.590,4467643.510,167.120)	(628072.300,4545148.940,2465.650)	[-3427, 3383]	[-20.562, 20.298]	[0, 0]	[0, 1]	[0, 1]	[0, 0]	0	165174200	0	100345099
00192.las	(626160.360,4467653.860,161.220)	(629200.220,4545155.980,2464.450)	[-3441, 3397]	[-20.646, 20.382]	[0, 0]	[0, 1]	[0, 1]	[0, 0]	0	164656116	0	96528663
00193.las	(627399.810,4467667.090,161.620)	(630391.330,4545172.150,2463.960)	[-3441, 3397]	[-20.646, 20.382]	[0, 0]	[0, 1]	[0, 1]	[0, 0]	0	148408298	0	81324043
00194.las	(628514.960,4467689.240,160.580)	(631581.910,4545205.250,2454.100)	[-3442, 3398]	[-20.652, 20.388]	[0, 0]	[0, 1]	[0, 1]	[0, 0]	0	160891491	0	98035419
00195.las	(629581.010,4467710.870,163.350)	(632689.620,4545223.600,2467.680)	[-3425, 3378]	[-20.55, 20.268]	[0, 0]	[0, 1]	[0, 1]	[0, 0]	0	148338409	0	81243781
00196.las	(634248.340,4467790.030,149.850)	(637401.490,4545320.250,2464.550)	[-3425, 3379]	[-20.55, 20.274]	[0, 0]	[0, 1]	[0, 1]	[0, 0]	0	160971026	0	96458264
00197.las	(610070.320,4467382.940,188.370)	(612892.430,4544878.410,2484.930)	[-3456, 3411]	[-20.736, 20.466]	[0, 0]	[0, 1]	[0, 1]	[0, 0]	0	160240262	0	93978435
00198.las	(611207.300,4467407.520,184.600)	(614043.740,4544898.300,2484.480)	[-3457, 3412]	[-20.742, 20.472]	[0, 0]	[0, 1]	[0, 1]	[0, 0]	0	147816934	0	80011212
00199.las	(612414.790,4467435.430,183.490)	(615258.220,4544908.600,2484.060)	[-3454, 3402]	[-20.724, 20.412]	[0, 0]	[0, 1]	[0, 1]	[0, 0]	0	158659573	0	93375346
00200.las	(613398.020,4467449.980,170.790)	(616383.260,4544930.660,2481.160)	[-3454, 3398]	[-20.724, 20.388]	[0, 0]	[0, 1]	[0, 1]	[0, 0]	0	147798464	0	82378335
00201.las	(614714.080,4467467.020,181.490)	(617523.790,4544949.930,2482.360)	[-3454, 3410]	[-20.724, 20.46]	[0, 0]	[0, 1]	[0, 1]	[0, 0]	0	155738554	0	91777837
00202.las	(615723.950,4467482.240,177.040)	(618708.920,4544967.010,2481.330)	[-3455, 3390]	[-20.73, 20.34]	[0, 0]	[0, 1]	[0, 1]	[0, 0]	0	147930388	0	82186367
00203.las	(675401.720,4500790.660,143.420)	(676586.120,4507430.090,724.740)	[-4312, 528]	[-25.872, 3.168]	[0, 0]	[0, 1]	[0, 1]	[0, 0]	0	5696380	0	4150433
00204.las	(638851.470,4467853.970,149.750)	(642068.230,4545999.990,2462.550)	[-3435, 3370]	[-20.61, 20.22]	[0, 0]	[0, 1]	[0, 1]	[0, 0]	0	157595476	0	99139231
00205.las	(637673.270,4467840.340,148.800)	(640891.450,4545999.990,2466.150)	[-3429, 3390]	[-20.574, 20.34]	[0, 0]	[0, 1]	[0, 1]	[0, 0]	0	143049262	0	84910491
00206.las	(637481.650,4467813.090,154.120)	(639711.900,4498087.290,2455.370)	[-3457, 3417]	[-20.742, 20.502]	[0, 0]	[0, 1]	[0, 1]	[0, 0]	0	57752400	0	37513684
00207.las	(636530.170,4495757.830,149.880)	(639119.630,4545999.990,2468.040)	[-3548, 3486]	[-21.288, 20.916]	[0, 0]	[0, 1]	[0, 1]	[0, 0]	0	90933975	0	65354474
00208.las	(635442.010,4467805.800,150.310)	(638535.760,4545339.770,2484.790)	[-3538, 3459]	[-21.228, 20.754]	[0, 0]	[0, 1]	[0, 1]	[0, 0]	0	131096305	0	84911626
00380.las	(635725.060,4541914.160,191.950)	(637738.990,4545999.990,2455.600)	[-4333, 3427]	[-25.998, 20.562]	[0, 0]	[0, 1]	[0, 1]	[0, 0]	0	3248081	0	10152523
00381.las	(636917.310,4542601.030,202.330)	(638618.150,4545999.990,2435.480)	[-3455, 3430]	[-20.73, 20.58]	[0, 0]	[0, 1]	[0, 1]	[0, 0]	0	3179121	0	8023492
00382.las	(637836.560,4542132.480,196.310)	(639796.540,4545999.990,2439.530)	[-3531, 4354]	[-21.186, 26.124]	[0, 0]	[0, 1]	[0, 1]	[0, 0]	0	3293871	0	10641700
00383.las	(639241.920,4542674.590,193.600)	(640940.000,4545999.990,2439.180)	[-3441, 3419]	[-20.646, 20.514]	[0, 0]	[0, 1]	[0, 1]	[0, 0]	0	3194294	0	7892473
00384.las	(640321.200,4541922.760,195.350)	(642244.110,4545999.990,2430.290)	[-3623, 4026]	[-21.738, 24.156]	[0, 0]	[0, 1]	[0, 1]	[0, 0]	0	4110841	0	10934979
00414.las	(675115.230,4542577.140,106.040)	(675999.990,4546999.990,731.950)	[1037, 4685]	[6.222, 28.11]	[0, 0]	[0, 1]	[0, 1]	[0, 0]	0	299544	0	3024115
00427.las	(641571.190,4542767.700,194.850)	(643296.570,4545999.990,778.260)	[-3407, 3384]	[-20.442, 20.304]	[0, 0]	[0, 1]	[0, 1]	[0, 0]	0	3844554	0	6428035
00428.las	(642737.830,4540662.490,182.120)	(644544.180,4545999.990,2454.860)	[-3410, 3382]	[-20.46, 20.292]	[0, 0]	[0, 1]	[0, 1]	[0, 0]	0	6341306	0	13019837
00439.las	(674082.000,4542407.900,101.040)	(675901.700,4546999.990,2439.880)	[-3661, 3683]	[-21.966, 22.098]	[0, 0]	[0, 1]	[0, 1]	[0, 0]	0	4027682	0	10869083
00440.las	(672922.860,4543187.780,112.580)	(674812.860,4546999.990,2401.080)	[-3632, 3550]	[-21.792, 21.3]	[0, 0]	[0, 1]	[0, 1]	[0, 0]	0	3221854	0	10314732
00441.las	(671830.590,4542210.420,115.400)	(673667.950,4546999.990,2404.380)	[-3449, 3653]	[-20.694, 21.918]	[0, 0]	[0, 1]	[0, 1]	[0, 0]	0	4226741	0	12821103
00442.las	(649701.240,4542105.880,157.900)	(651479.710,4545999.990,2446.040)	[-3442, 3396]	[-20.652, 20.376]	[0, 0]	[0, 1]	[0, 1]	[0, 0]	0	4008569	0	7880744
00443.las	(648600.000,4539773.280,166.440)	(650416.450,4545999.990,2446.370)	[-3466, 3448]	[-20.796, 20.688]	[0, 0]	[0, 1]	[0, 1]	[0, 0]	0	7019679	0	15239374
00444.las	(647399.230,4541998.490,172.670)	(649164.930,4545999.990,2445.000)	[-3481, 3441]	[-20.886, 20.646]	[0, 0]	[0, 1]	[0, 1]	[0, 0]	0	4193654	0	9065267
00445.las	(646228.310,4539276.990,138.370)	(648144.170,4545999.990,2441.940)	[-3488, 3450]	[-20.928, 20.7]	[0, 0]	[0, 1]	[0, 1]	[0, 0]	0	6953129	0	16297801
00446.las	(656718.340,4540294.040,164.530)	(658579.570,4545999.990,2448.510)	[-3456, 3426]	[-20.736, 20.556]	[0, 0]	[0, 1]	[0, 1]	[0, 0]	0	6112663	0	13121969
00447.las	(655578.500,4542812.240,178.800)	(657326.090,4545999.990,2449.180)	[-3453, 3415]	[-20.718, 20.49]	[0, 0]	[0, 1]	[0, 1]	[0, 0]	0	3364740	0	6873553
00448.las	(654498.080,4542390.700,185.110)	(656191.320,4545999.990,2446.410)	[-3466, 3424]	[-20.796, 20.544]	[0, 0]	[0, 1]	[0, 1]	[0, 0]	0	3985987	0	8025901
00450.las	(670811.480,4543313.020,126.870)	(672483.650,4546999.990,748.820)	[-3390, 3370]	[-20.34, 20.22]	[0, 0]	[0, 1]	[0, 1]	[0, 0]	0	3255733	0	8897150
00451.las	(669586.880,4542067.560,140.340)	(671368.820,4546999.990,768.890)	[-3438, 3403]	[-20.628, 20.418]	[0, 0]	[0, 1]	[0, 1]	[0, 0]	0	3903072	0	13088923
00452.las	(668374.070,4543044.450,169.290)	(670098.430,4545999.990,751.450)	[-3422, 3401]	[-20.532, 20.406]	[0, 0]	[0, 1]	[0, 1]	[0, 0]	0	2832755	0	7869469
00453.las	(667295.730,4542378.380,166.350)	(668932.520,4545999.990,752.970)	[-3418, 3404]	[-20.508, 20.424]	[0, 0]	[0, 1]	[0, 1]	[0, 0]	0	3795594	0	8292822
00454.las	(666131.890,4543230.980,169.420)	(667798.860,4545999.990,766.460)	[-3455, 3418]	[-20.73, 20.508]	[0, 0]	[0, 1]	[0, 1]	[0, 0]	0	2461924	0	6920090

DPH-1.3 Report on ASPRS LAS File Format (Swath Data) - Informational - continued

File	(Xmin, Ymin, Zmin)	(Xmax, Ymax, Zmax)	Extended Scan Angle	Scan Angle Rank	Scanner Channel	Scan Direction	Edge of Flight Line	User Data	Counts for Synthetic	Key-points	Withheld	Overlap
00455.las	(665035.150,4542957.720,166.580)	(666592.120,4545999.990,768.010)	[-3441, 3402]	[-20.646, 20.412]	[0, 0]	[0, 1]	[0, 1]	[0, 0]	0	2954216	0	7350368
00458.las	(663836.700,4539079.490,457.750)	(665478.040,4545999.990,761.830)	[-3471, 3425]	[-20.826, 20.55]	[0, 0]	[0, 1]	[0, 1]	[0, 0]	0	8167925	0	18281286
00459.las	(662659.160,4542385.740,201.630)	(664271.830,4545999.990,753.470)	[-3435, 3405]	[-20.61, 20.43]	[0, 0]	[0, 1]	[0, 1]	[0, 0]	0	4015200	0	7854818
00460.las	(661484.520,4539636.210,173.730)	(663139.020,4545999.990,756.020)	[-3438, 3386]	[-20.628, 20.316]	[0, 0]	[0, 1]	[0, 1]	[0, 0]	0	7546592	0	15971403
00461.las	(660340.220,4542093.120,178.960)	(661917.140,4545999.990,752.160)	[-3451, 3400]	[-20.706, 20.4]	[0, 0]	[0, 1]	[0, 1]	[0, 0]	0	4530047	0	8442570
00462.las	(659159.180,4541568.960,180.250)	(660768.440,4545999.990,759.540)	[-3453, 3409]	[-20.718, 20.454]	[0, 0]	[0, 1]	[0, 1]	[0, 0]	0	5276416	0	10622599
00463.las	(657981.810,4541987.840,226.620)	(659580.770,4545999.990,753.700)	[-3473, 3420]	[-20.838, 20.52]	[0, 0]	[0, 1]	[0, 1]	[0, 0]	0	4591876	0	8469372
00464.las	(653229.080,4543044.610,197.640)	(654851.940,4545999.990,758.530)	[-3412, 3343]	[-20.472, 20.058]	[0, 0]	[0, 1]	[0, 1]	[0, 0]	0	3362708	0	6299280
00465.las	(652102.400,4540413.540,157.880)	(653888.440,4545999.990,761.920)	[-3393, 3348]	[-20.358, 20.088]	[0, 0]	[0, 1]	[0, 1]	[0, 0]	0	6735529	0	14663216
00466.las	(650918.490,4542801.290,161.600)	(652567.840,4545999.990,2462.200)	[-3341, 3279]	[-20.046, 19.674]	[0, 0]	[0, 1]	[0, 1]	[0, 0]	0	3500079	0	6946363
00467.las	(645104.220,4542275.750,189.710)	(646773.440,4545999.990,769.890)	[-3401, 3402]	[-20.406, 20.412]	[0, 0]	[0, 1]	[0, 1]	[0, 0]	0	4160032	0	8424580
00468.las	(643963.690,4542755.000,190.870)	(645623.200,4545999.990,778.400)	[-3395, 3346]	[-20.37, 20.076]	[0, 0]	[0, 1]	[0, 1]	[0, 0]	0	3764893	0	6798004

DPH-1.3 Report on ASPRS LAS File Format (Tiled Data) - Informational

The purpose of this section is to show a table of LAS 1.4 file informational test results for each tiled file.

File	(Xmin, Ymin, Zmin)	(Xmax, Ymax, Zmax)	Extended Scan Angle	Scan Angle Rank	Scanner Channel	Scan Direction	Edge of Flight Line	User Data	Counts for Synthetic	Key-points	Withheld	Overlap
14T_NK_9967.las	(599750.620,4467217.140,220.960)	(599999.990,4467999.990,801.130)	[1994, 3315]	[11.964, 19.89]	[0, 0]	[0, 1]	[0, 1]	[0, 0]	0	278253	0	582909
14T_NK_9968.las	(599738.810,4468000.000,225.800)	(599999.990,4468999.990,801.080)	[1873, 3326]	[11.238, 19.956]	[0, 0]	[0, 1]	[0, 1]	[0, 0]	0	392302	0	772664
14T_NK_9969.las	(599730.000,4469000.000,222.910)	(599999.990,4469999.990,802.820)	[1782, 3298]	[10.692, 19.788]	[0, 0]	[0, 1]	[0, 1]	[0, 0]	0	413181	0	765461
14T_NK_9970.las	(599713.620,4470000.000,206.670)	(599999.990,4470999.990,800.390)	[1656, 3302]	[9.936, 19.812]	[0, 0]	[0, 1]	[0, 1]	[0, 0]	0	429104	0	759647
14T_NK_9971.las	(599698.340,4471000.000,210.190)	(599999.990,4471999.990,800.760)	[1560, 3311]	[9.36, 19.866]	[0, 0]	[0, 1]	[0, 1]	[0, 0]	0	466074	0	743709
14T_NK_9972.las	(599680.490,4472000.000,219.740)	(599999.990,4472999.990,805.290)	[1544, 3308]	[9.264, 19.848]	[0, 0]	[0, 1]	[0, 1]	[0, 0]	0	501598	0	710556
14T_NK_9973.las	(599663.890,4473000.000,215.510)	(599999.990,4473999.990,806.730)	[1554, 3327]	[9.324, 19.962]	[0, 0]	[0, 1]	[0, 1]	[0, 0]	0	522460	0	716206
14T_NK_9974.las	(599652.320,4474000.000,223.150)	(599999.990,4474999.990,805.920)	[1483, 3337]	[8.898, 20.022]	[0, 0]	[0, 1]	[0, 1]	[0, 0]	0	543351	0	670468
14T_NK_9975.las	(599635.510,4475000.000,221.270)	(599999.990,4475999.990,805.580)	[1492, 3337]	[8.952, 20.022]	[0, 0]	[0, 1]	[0, 1]	[0, 0]	0	565004	0	725392
14T_NK_9976.las	(599615.870,4476000.000,222.870)	(599999.990,4476999.990,809.060)	[1404, 3350]	[8.424, 20.1]	[0, 0]	[0, 1]	[0, 1]	[0, 0]	0	599737	0	753618
14T_NK_9977.las	(599610.650,4477000.000,224.170)	(599999.990,4477999.990,809.470)	[1357, 3351]	[8.142, 20.106]	[0, 0]	[0, 1]	[0, 1]	[0, 0]	0	601350	0	788085
14T_NK_9978.las	(599596.210,4478000.000,225.120)	(599999.990,4478999.990,809.340)	[1364, 3350]	[8.184, 20.1]	[0, 0]	[0, 1]	[0, 1]	[0, 0]	0	607228	0	825529
14T_NK_9979.las	(599584.360,4479000.000,228.400)	(599999.990,4479999.990,811.080)	[1377, 3351]	[8.262, 20.106]	[0, 0]	[0, 1]	[0, 1]	[0, 0]	0	634848	0	909328
14T_NK_9980.las	(599570.900,4480000.000,229.740)	(599999.990,4480999.990,809.750)	[1101, 3344]	[6.606, 20.064]	[0, 0]	[0, 1]	[0, 1]	[0, 0]	0	660971	0	819538
14T_NK_9981.las	(599554.860,4481000.000,231.310)	(599999.990,4481999.990,810.710)	[1045, 3329]	[6.27, 19.974]	[0, 0]	[0, 1]	[0, 1]	[0, 0]	0	697587	0	775290
14T_NK_9982.las	(599533.550,4482000.000,229.640)	(599999.990,4482999.990,811.920)	[1029, 3346]	[6.174, 20.076]	[0, 0]	[0, 1]	[0, 1]	[0, 0]	0	718747	0	811075
14T_NK_9983.las	(599508.840,4483000.000,224.730)	(599999.990,4483999.990,805.900)	[1040, 3345]	[6.24, 20.07]	[0, 0]	[0, 1]	[0, 1]	[0, 0]	0	742306	0	868649
14T_NK_9984.las	(599497.370,4484000.000,224.680)	(599999.990,4484999.990,805.770)	[981, 3350]	[5.886, 20.1]	[0, 0]	[0, 1]	[0, 1]	[0, 0]	0	778279	0	887991
14T_NK_9985.las	(599485.690,4485000.000,227.880)	(599999.990,4485999.990,809.160)	[923, 3335]	[5.538, 20.01]	[0, 0]	[0, 1]	[0, 1]	[0, 0]	0	804751	0	906703
14T_NK_9986.las	(599471.680,4486000.000,228.810)	(599999.990,4486999.990,811.570)	[768, 3349]	[4.608, 20.094]	[0, 0]	[0, 1]	[0, 1]	[0, 0]	0	837156	0	868924
14T_NK_9987.las	(599453.460,4487000.000,228.040)	(599999.990,4487999.990,812.420)	[648, 3348]	[3.888, 20.088]	[0, 0]	[0, 1]	[0, 1]	[0, 0]	0	869414	0	862436
14T_NK_9988.las	(599436.660,4488000.000,233.770)	(599999.990,4488999.990,816.370)	[553, 3364]	[3.318, 20.184]	[0, 0]	[0, 1]	[0, 1]	[0, 0]	0	906670	0	815045
14T_NK_9989.las	(599420.400,4489000.000,227.680)	(599999.990,4489999.990,817.270)	[544, 3364]	[3.264, 20.184]	[0, 0]	[0, 1]	[0, 1]	[0, 0]	0	899653	0	777486
14T_NK_9990.las	(599406.790,4490000.000,237.630)	(599999.990,4490999.990,815.420)	[496, 3361]	[2.976, 20.166]	[0, 0]	[0, 1]	[0, 1]	[0, 0]	0	950821	0	722541
14T_NK_9991.las	(599393.960,4491000.000,239.610)	(599999.990,4491999.990,822.280)	[270, 3362]	[1.62, 20.172]	[0, 0]	[0, 1]	[0, 1]	[0, 0]	0	1002601	0	670398
14T_NK_9992.las	(599382.140,4492000.000,234.850)	(599999.990,4492999.990,819.340)	[141, 3367]	[0.846, 20.202]	[0, 0]	[0, 1]	[0, 1]	[0, 0]	0	1033364	0	651160
14T_NK_9993.las	(599371.510,4493000.000,237.730)	(599999.990,4493999.990,813.040)	[142, 3378]	[0.852, 20.268]	[0, 0]	[0, 1]	[0, 1]	[0, 0]	0	1048860	0	732131
14T_NK_9994.las	(599361.360,4494000.000,237.920)	(599999.990,4494999.990,814.460)	[212, 3380]	[1.272, 20.28]	[0, 0]	[0, 1]	[0, 1]	[0, 0]	0	1100845	0	789953
14T_NK_9995.las	(599341.560,4495000.000,231.090)	(599999.990,4495999.990,815.680)	[63, 3365]	[0.378, 20.19]	[0, 0]	[0, 1]	[0, 1]	[0, 0]	0	1107346	0	750174
14T_NK_9996.las	(599328.990,4496000.000,236.140)	(599999.990,4496999.990,814.020)	[-80, 3353]	[-0.48, 20.118]	[0, 0]	[0, 1]	[0, 1]	[0, 0]	0	1141288	0	669396
14T_NK_9997.las	(599316.540,4497000.000,232.650)	(599999.990,4497999.990,828.270)	[-96, 3358]	[-0.576, 20.148]	[0, 0]	[0, 1]	[0, 1]	[0, 0]	0	1186154	0	724709
14T_NK_9998.las	(599296.650,4498000.000,219.880)	(599999.990,4498999.990,813.640)	[-47, 3354]	[-0.282, 20.124]	[0, 0]	[0, 1]	[0, 1]	[0, 0]	0	1143895	0	739621
14T_NK_9999.las	(599256.590,4499000.000,210.340)	(599999.990,4499999.990,807.310)	[-106, 3327]	[-0.636, 19.962]	[0, 0]	[0, 1]	[0, 1]	[0, 0]	0	1160927	0	937081
14T_NL_9813.las	(598986.700,4513136.760,522.260)	(598999.990,4513999.990,752.800)	[1695, 1962]	[10.17, 11.772]	[0, 0]	[0, 1]	[0, 0]	[0, 0]	0	8859	0	0
14T_NL_9814.las	(598975.730,4514000.010,523.790)	(598999.990,4514999.950,758.190)	[1692, 2016]	[10.152, 12.096]	[0, 0]	[0, 1]	[0, 0]	[0, 0]	0	28061	0	0
14T_NL_9815.las	(598960.490,4515000.000,521.550)	(598999.990,4515999.970,762.160)	[1706, 2142]	[10.236, 12.852]	[0, 0]	[0, 1]	[0, 0]	[0, 0]	0	46796	0	0
14T_NL_9816.las	(598942.140,4516000.010,524.680)	(598999.990,4516999.990,768.010)	[1748, 3406]	[10.488, 20.436]	[0, 0]	[0, 1]	[0, 1]	[0, 0]	0	71742	0	86139
14T_NL_9817.las	(598929.600,4517000.000,524.380)	(598999.990,4517999.990,775.740)	[1801, 3402]	[10.806, 20.412]	[0, 0]	[0, 1]	[0, 1]	[0, 0]	0	92617	0	208217
14T_NL_9818.las	(598918.080,4518000.000,522.150)	(598999.990,4518999.990,779.670)	[1883, 3403]	[11.298, 20.418]	[0, 0]	[0, 1]	[0, 1]	[0, 0]	0	107092	0	319460
14T_NL_9819.las	(598902.020,4519000.000,524.600)	(598999.990,4519999.990,786.950)	[1954, 3388]	[11.724, 20.328]	[0, 0]	[0, 1]	[0, 1]	[0, 0]	0	123313	0	317534
14T_NL_9820.las	(598881.530,4520000.000,522.360)	(598999.990,4520999.990,797.130)	[1967, 3393]	[11.802, 20.358]	[0, 0]	[0, 1]	[0, 1]	[0, 0]	0	148765	0	312813
14T_NL_9821.las	(598863.490,4521000.000,235.930)	(598999.990,4521999.990,801.100)	[1937, 3408]	[11.622, 20.448]	[0, 0]	[0, 1]	[0, 1]	[0, 0]	0	171243	0	457419
14T_NL_9822.las	(598844.870,4522000.000,518.790)	(598999.990,4522999.990,806.910)	[1920, 3378]	[11.52, 20.268]	[0, 0]	[0, 1]	[0, 1]	[0, 0]	0	205205	0	524134
14T_NL_9823.las	(598826.330,4523000.000,509.420)	(598999.990,4523999.990,809.180)	[1914, 3383]	[11.484, 20.298]	[0, 0]	[0, 1]	[0, 1]	[0, 0]	0	224437	0	559349
14T_NL_9824.las	(598806.080,4524000.000,511.370)	(598999.990,4524999.990,814.470)	[1940, 3403]	[11.64, 20.418]	[0, 0]	[0, 1]	[0, 1]	[0, 0]	0	240595	0	587943
14T_NL_9825.las	(598797.710,4525000.000,528.830)	(598999.990,4525999.990,820.920)	[1963, 3406]	[11.778, 20.436]	[0, 0]	[0, 1]	[0, 1]	[0, 0]	0	270934	0	608290

DPH-1.3 Report on ASPRS LAS File Format (Tiled Data) - Informational - continued

File	(Xmin, Ymin, Zmin)	(Xmax, Ymax, Zmax)	Extended Scan Angle	Scan Angle Rank	Scanner Channel	Scan Direction	Edge of Flight Line	User Data	Counts for Synthetic	Key-points	Withheld	Overlap
14T_NL_9826.las	(598792.270,4526000.000,524.020)	(598999.990,4526999.990,816.430)	[1935, 3408]	[11.61, 20.448]	[0, 0]	[0, 1]	[0, 1]	[0, 0]	0	270314	0	618516
14T_NL_9827.las	(598778.780,4527000.000,523.080)	(598999.990,4527999.990,818.760)	[1806, 3408]	[10.836, 20.448]	[0, 0]	[0, 1]	[0, 1]	[0, 0]	0	292966	0	688595
14T_NL_9828.las	(598767.100,4528000.000,511.110)	(598999.990,4528999.990,814.690)	[1741, 3405]	[10.446, 20.43]	[0, 0]	[0, 1]	[0, 1]	[0, 0]	0	305248	0	688203
14T_NL_9829.las	(598756.660,4529000.000,223.290)	(598999.990,4529999.990,812.340)	[1709, 3405]	[10.254, 20.43]	[0, 0]	[0, 1]	[0, 1]	[0, 0]	0	312487	0	692256
14T_NL_9830.las	(598744.570,4530000.000,515.240)	(598999.990,4530999.990,818.960)	[1708, 3406]	[10.248, 20.436]	[0, 0]	[0, 1]	[0, 1]	[0, 0]	0	338819	0	753032
14T_NL_9831.las	(598727.330,4531000.000,524.390)	(598999.990,4531999.990,818.300)	[1766, 3403]	[10.596, 20.418]	[0, 0]	[0, 1]	[0, 1]	[0, 0]	0	372408	0	805335
14T_NL_9832.las	(598715.570,4532000.000,523.800)	(598999.990,4532999.990,819.590)	[1763, 3403]	[10.578, 20.418]	[0, 0]	[0, 1]	[0, 1]	[0, 0]	0	393560	0	823557
14T_NL_9833.las	(598699.300,4533000.000,529.860)	(598999.990,4533999.990,819.560)	[1842, 3405]	[11.052, 20.43]	[0, 0]	[0, 1]	[0, 1]	[0, 0]	0	412370	0	891503
14T_NL_9834.las	(598681.390,4534000.000,528.730)	(598999.990,4534999.990,820.930)	[1982, 3419]	[11.892, 20.514]	[0, 0]	[0, 1]	[0, 1]	[0, 0]	0	434718	0	992742
14T_NL_9835.las	(598665.990,4535000.000,531.160)	(598999.990,4535999.990,822.300)	[1956, 3427]	[11.736, 20.562]	[0, 0]	[0, 1]	[0, 1]	[0, 0]	0	451345	0	945647
14T_NL_9836.las	(598650.580,4536000.000,537.650)	(598999.990,4536999.990,824.340)	[1911, 3423]	[11.466, 20.538]	[0, 0]	[0, 1]	[0, 1]	[0, 0]	0	483992	0	1014637
14T_NL_9837.las	(598635.600,4537000.000,534.670)	(598999.990,4537999.990,824.270)	[1795, 3420]	[10.77, 20.52]	[0, 0]	[0, 1]	[0, 1]	[0, 0]	0	507959	0	1041513
14T_NL_9838.las	(598616.700,4538000.000,249.350)	(598999.990,4538999.990,820.430)	[1752, 3420]	[10.512, 20.52]	[0, 0]	[0, 1]	[0, 1]	[0, 0]	0	540881	0	1029621
14T_NL_9839.las	(598590.360,4539000.000,251.610)	(598999.990,4539999.990,821.510)	[1701, 3404]	[10.206, 20.424]	[0, 0]	[0, 1]	[0, 1]	[0, 0]	0	594212	0	1062332
14T_NL_9840.las	(598576.600,4540000.000,245.360)	(598999.990,4540999.990,825.060)	[1589, 3405]	[9.534, 20.43]	[0, 0]	[0, 1]	[0, 1]	[0, 0]	0	604372	0	1072869
14T_NL_9841.las	(598556.460,4541000.000,246.160)	(598999.990,4541999.990,820.300)	[1583, 3405]	[9.498, 20.43]	[0, 0]	[0, 1]	[0, 1]	[0, 0]	0	650938	0	1101304
14T_NL_9842.las	(598535.840,4542000.000,235.020)	(598999.990,4542999.990,817.640)	[1559, 3407]	[9.354, 20.442]	[0, 0]	[0, 1]	[0, 1]	[0, 0]	0	655202	0	1120010
14T_NL_9843.las	(598522.540,4543000.000,239.070)	(598999.990,4543999.990,818.070)	[1560, 3403]	[9.36, 20.418]	[0, 0]	[0, 1]	[0, 1]	[0, 0]	0	693870	0	1097642
14T_NL_9844.las	(598512.870,4544000.000,246.740)	(598999.990,4544689.500,818.240)	[1505, 3402]	[9.03, 20.412]	[0, 0]	[0, 1]	[0, 1]	[0, 0]	0	485248	0	725264
14T_NL_9900.las	(599268.870,4500000.000,210.440)	(599999.990,4500999.990,809.600)	[-215, 3347]	[-1.29, 20.082]	[0, 0]	[0, 1]	[0, 1]	[0, 0]	0	1210006	0	809337
14T_NL_9901.las	(599251.380,4501000.000,224.410)	(599999.990,4501999.990,810.110)	[-389, 3380]	[-2.334, 20.28]	[0, 0]	[0, 1]	[0, 1]	[0, 0]	0	1267424	0	795877
14T_NL_9902.las	(599233.600,4502000.000,233.610)	(599999.990,4502999.990,816.350)	[-438, 3368]	[-2.628, 20.208]	[0, 0]	[0, 1]	[0, 1]	[0, 0]	0	1305517	0	792916
14T_NL_9903.las	(599217.080,4503000.000,226.630)	(599999.990,4503999.990,813.380)	[-463, 3367]	[-2.778, 20.202]	[0, 0]	[0, 1]	[0, 1]	[0, 0]	0	1333386	0	775279
14T_NL_9904.las	(599202.470,4504000.000,223.120)	(599999.990,4504999.990,809.100)	[-464, 3357]	[-2.784, 20.142]	[0, 0]	[0, 1]	[0, 1]	[0, 0]	0	1339656	0	765834
14T_NL_9905.las	(599105.300,4505000.000,232.510)	(599999.990,4505999.990,812.230)	[-1864, 3367]	[-11.184, 20.202]	[0, 0]	[0, 1]	[0, 1]	[0, 0]	0	1504806	0	2118036
14T_NL_9906.las	(599091.850,4506000.000,229.210)	(599999.990,4506999.990,812.390)	[-1464, 3384]	[-8.784, 20.304]	[0, 0]	[0, 1]	[0, 1]	[0, 0]	0	1658655	0	3148436
14T_NL_9907.las	(599075.530,4507000.000,217.640)	(599999.990,4507999.990,811.660)	[-1089, 3375]	[-6.534, 20.25]	[0, 0]	[0, 1]	[0, 1]	[0, 0]	0	1618211	0	3307883
14T_NL_9908.las	(599067.560,4508000.000,210.830)	(599999.990,4508999.990,801.170)	[-896, 3371]	[-5.376, 20.226]	[0, 0]	[0, 1]	[0, 1]	[0, 0]	0	1591455	0	3547395
14T_NL_9909.las	(599048.500,4509000.000,206.740)	(599999.990,4509999.990,795.120)	[-931, 3340]	[-5.586, 20.04]	[0, 0]	[0, 1]	[0, 1]	[0, 0]	0	1596929	0	3689578
14T_NL_9910.las	(599030.050,4510000.000,211.820)	(599999.990,4510999.990,810.420)	[-1037, 3383]	[-6.222, 20.298]	[0, 0]	[0, 1]	[0, 1]	[0, 0]	0	1662637	0	3506905
14T_NL_9911.las	(599016.000,4511000.000,220.850)	(599999.990,4511999.990,814.920)	[-1158, 3377]	[-6.948, 20.262]	[0, 0]	[0, 1]	[0, 1]	[0, 0]	0	1701464	0	3601306
14T_NL_9912.las	(599001.970,4512000.000,217.210)	(599999.990,4512999.990,814.180)	[-1167, 3383]	[-7.002, 20.298]	[0, 0]	[0, 1]	[0, 1]	[0, 0]	0	1768088	0	3774772
14T_NL_9913.las	(599000.000,4513000.000,233.210)	(599999.990,4513999.990,815.200)	[-1266, 3389]	[-7.596, 20.334]	[0, 0]	[0, 1]	[0, 1]	[0, 0]	0	1740557	0	3731454
14T_NL_9914.las	(599000.000,4514000.000,236.700)	(599999.990,4514999.990,813.970)	[-1271, 3391]	[-7.626, 20.346]	[0, 0]	[0, 1]	[0, 1]	[0, 0]	0	1684570	0	3733514
14T_NL_9915.las	(599000.000,4515000.000,233.650)	(599999.990,4515999.990,815.300)	[-1287, 3394]	[-7.722, 20.364]	[0, 0]	[0, 1]	[0, 1]	[0, 0]	0	1692411	0	3742040
14T_NL_9916.las	(599000.000,4516000.000,240.380)	(599999.990,4516999.990,812.980)	[-1358, 3405]	[-8.148, 20.43]	[0, 0]	[0, 1]	[0, 1]	[0, 0]	0	1763407	0	3626889
14T_NL_9917.las	(599000.000,4517000.000,237.700)	(599999.990,4517999.990,814.620)	[-1472, 3386]	[-8.832, 20.316]	[0, 0]	[0, 1]	[0, 1]	[0, 0]	0	1760892	0	1654312
14T_NL_9918.las	(599000.000,4518000.000,239.790)	(599999.990,4518999.990,813.440)	[-1629, 3361]	[-9.774, 20.166]	[0, 0]	[0, 1]	[0, 1]	[0, 0]	0	1791861	0	761501
14T_NL_9919.las	(599000.000,4519000.000,236.790)	(599999.990,4519999.990,813.570)	[-1634, 3347]	[-9.804, 20.082]	[0, 0]	[0, 1]	[0, 1]	[0, 0]	0	1769814	0	686537
14T_NL_9920.las	(599000.000,4520000.000,234.360)	(599999.990,4520999.990,818.660)	[-1627, 3361]	[-9.762, 20.166]	[0, 0]	[0, 1]	[0, 1]	[0, 0]	0	1777524	0	661570
14T_NL_9921.las	(599000.000,4521000.000,234.260)	(599999.990,4521999.990,816.820)	[-1845, 3365]	[-11.07, 20.19]	[0, 0]	[0, 1]	[0, 1]	[0, 0]	0	1807142	0	569208
14T_NL_9922.las	(599000.000,4522000.000,226.720)	(599999.990,4522999.990,815.470)	[-1924, 3366]	[-11.544, 20.196]	[0, 0]	[0, 1]	[0, 1]	[0, 0]	0	1799573	0	578633
14T_NL_9923.las	(599000.000,4523000.000,223.330)	(599999.990,4523999.990,814.150)	[-1975, 3370]	[-11.85, 20.22]	[0, 0]	[0, 1]	[0, 1]	[0, 0]	0	1774634	0	550135
14T_NL_9924.las	(599000.000,4524000.000,226.620)	(599999.990,4524999.990,814.940)	[-2025, 3373]	[-12.15, 20.238]	[0, 0]	[0, 1]	[0, 1]	[0, 0]	0	1816560	0	435991
14T_NL_9925.las	(599000.000,4525000.000,243.580)	(599999.990,4525999.990,814.470)	[-3437, 3372]	[-20.622, 20.232]	[0, 0]	[0, 1]	[0, 1]	[0, 0]	0	1822812	0	536228
14T_NL_9926.las	(599000.000,4526000.000,238.420)	(599999.990,4526999.990,810.720)	[-3436, 3366]	[-20.616, 20.196]	[0, 0]	[0, 1]	[0, 1]	[0, 0]	0	1803722	0	650617
14T_NL_9927.las	(599000.000,4527000.000,230.800)	(599999.990,4527999.990,817.100)	[-3437, 3367]	[-20.622, 20.202]	[0, 0]	[0, 1]	[0, 1]	[0, 0]	0	1841062	0	716274
14T_NL_9928.las	(599000.000,4528000.000,223.570)	(599999.990,4528999.990,813.350)	[-3438, 3370]	[-20.628, 20.22]	[0, 0]	[0, 1]	[0, 1]	[0, 0]	0	1799802	0	770420
14T_NL_9929.las	(599000.000,4529000.000,227.320)	(599999.990,4529999.990,811.450)	[-3420, 3365]	[-20.52, 20.19]	[0, 0]	[0, 1]	[0, 1]	[0, 0]	0	1749279	0	789901

DPH-1.3 Report on ASPRS LAS File Format (Tiled Data) - Informational - continued

File	(Xmin, Ymin, Zmin)	(Xmax, Ymax, Zmax)	Extended Scan Angle	Scan Angle Rank	Scanner Channel	Scan Direction	Edge of Flight Line	User Data	Counts for Synthetic	Key-points	Withheld	Overlap
14T_NL_9930.las	(599000.000,4530000.000,236.460)	(599999.990,4530999.990,802.510)	[-3422, 3372]	[-20.532, 20.232]	[0, 0]	[0, 1]	[0, 1]	[0, 0]	0	1772042	0	741416
14T_NL_9931.las	(599000.000,4531000.000,239.680)	(599999.990,4531999.990,541.680)	[-3436, 3369]	[-20.616, 20.214]	[0, 0]	[0, 1]	[0, 1]	[0, 0]	0	1827860	0	738043
14T_NL_9932.las	(599000.000,4532000.000,238.440)	(599999.990,4532999.990,687.810)	[-3439, 3370]	[-20.634, 20.22]	[0, 0]	[0, 1]	[0, 1]	[0, 0]	0	1821104	0	721048
14T_NL_9933.las	(599000.000,4533000.000,248.200)	(599999.990,4533999.990,701.810)	[-3440, 3381]	[-20.64, 20.286]	[0, 0]	[0, 1]	[0, 1]	[0, 0]	0	1819329	0	628654
14T_NL_9934.las	(599000.000,4534000.000,255.750)	(599999.990,4534999.990,758.990)	[-3447, 3384]	[-20.682, 20.304]	[0, 0]	[0, 1]	[0, 1]	[0, 0]	0	1819391	0	470246
14T_NL_9935.las	(599000.000,4535000.000,248.790)	(599999.990,4535999.990,706.040)	[-3452, 3301]	[-20.712, 19.806]	[0, 0]	[0, 1]	[0, 1]	[0, 0]	0	1808360	0	550346
14T_NL_9936.las	(599000.000,4536000.000,535.060)	(599999.990,4536999.990,744.240)	[-3454, 1955]	[-20.724, 11.73]	[0, 0]	[0, 1]	[0, 1]	[0, 0]	0	1801726	0	591501
14T_NL_9937.las	(599000.000,4537000.000,532.200)	(599999.990,4537999.990,712.930)	[-3452, 1909]	[-20.712, 11.454]	[0, 0]	[0, 1]	[0, 1]	[0, 0]	0	1803552	0	586717
14T_NL_9938.las	(599000.000,4538000.000,248.730)	(599999.990,4538999.990,772.780)	[-3435, 1794]	[-20.61, 10.764]	[0, 0]	[0, 1]	[0, 1]	[0, 0]	0	1784901	0	640802
14T_NL_9939.las	(599000.000,4539000.000,250.150)	(599999.990,4539999.990,614.050)	[-3418, 3306]	[-20.508, 19.836]	[0, 0]	[0, 1]	[0, 1]	[0, 0]	0	1812108	0	641163
14T_NL_9940.las	(599000.000,4540000.000,239.980)	(599999.990,4540999.990,778.800)	[-3438, 3353]	[-20.628, 20.118]	[0, 0]	[0, 1]	[0, 1]	[0, 0]	0	1772115	0	737993
14T_NL_9941.las	(599000.000,4541000.000,314.630)	(599999.990,4541999.990,729.760)	[-3436, 1593]	[-20.616, 9.558]	[0, 0]	[0, 1]	[0, 1]	[0, 0]	0	1798580	0	816790
14T_NL_9942.las	(599000.000,4542000.000,238.360)	(599999.990,4542999.990,817.080)	[-3420, 3325]	[-20.52, 19.95]	[0, 0]	[0, 1]	[0, 1]	[0, 0]	0	1751177	0	879212
14T_NL_9943.las	(599000.000,4543000.000,251.480)	(599999.990,4543999.990,794.100)	[-3423, 1598]	[-20.538, 9.588]	[0, 0]	[0, 1]	[0, 1]	[0, 0]	0	1782559	0	851295
14T_NL_9944.las	(599000.000,4544000.000,254.890)	(599999.990,4544705.030,540.750)	[-3419, 1559]	[-20.514, 9.354]	[0, 0]	[0, 1]	[0, 1]	[0, 0]	0	1237960	0	636708
14T_PK_0067.las	(600000.000,4467218.050,215.350)	(600999.990,4467999.990,729.210)	[-3369, 3326]	[-20.214, 19.956]	[0, 0]	[0, 1]	[0, 1]	[0, 0]	0	1439129	0	394248
14T_PK_0068.las	(600000.000,4468000.000,220.750)	(600999.990,4468999.990,785.220)	[-3388, 3299]	[-20.328, 19.794]	[0, 0]	[0, 1]	[0, 1]	[0, 0]	0	1864282	0	524742
14T_PK_0069.las	(600000.000,4469000.000,220.280)	(600999.990,4469999.990,797.330)	[-3385, 3250]	[-20.31, 19.5]	[0, 0]	[0, 1]	[0, 1]	[0, 0]	0	1863147	0	627858
14T_PK_0070.las	(600000.000,4470000.000,208.900)	(600999.990,4470999.990,779.970)	[-3384, 3262]	[-20.304, 19.572]	[0, 0]	[0, 1]	[0, 1]	[0, 0]	0	1851492	0	678803
14T_PK_0071.las	(600000.000,4471000.000,208.630)	(600999.990,4471999.990,765.900)	[-3374, 3289]	[-20.244, 19.734]	[0, 0]	[0, 1]	[0, 1]	[0, 0]	0	1815828	0	657897
14T_PK_0072.las	(600000.000,4472000.000,225.150)	(600999.990,4472999.990,766.670)	[-3390, 3281]	[-20.34, 19.686]	[0, 0]	[0, 1]	[0, 1]	[0, 0]	0	1842958	0	692897
14T_PK_0073.las	(600000.000,4473000.000,507.340)	(600999.990,4473999.990,778.950)	[-3404, 1603]	[-20.424, 9.618]	[0, 0]	[0, 1]	[0, 1]	[0, 0]	0	1815984	0	714449
14T_PK_0074.las	(600000.000,4474000.000,510.510)	(600999.990,4474999.990,791.200)	[-3404, 1708]	[-20.424, 10.248]	[0, 0]	[0, 1]	[0, 1]	[0, 0]	0	1813307	0	816556
14T_PK_0075.las	(600000.000,4475000.000,264.190)	(600999.990,4475999.990,799.280)	[-3392, 1530]	[-20.352, 9.18]	[0, 0]	[0, 1]	[0, 1]	[0, 0]	0	1806314	0	820555
14T_PK_0076.las	(600000.000,4476000.000,509.110)	(600999.990,4476999.990,737.710)	[-3392, 1518]	[-20.352, 9.108]	[0, 0]	[0, 1]	[0, 1]	[0, 0]	0	1804256	0	809225
14T_PK_0077.las	(600000.000,4477000.000,509.700)	(600999.990,4477999.990,792.890)	[-3385, 1402]	[-20.31, 8.412]	[0, 0]	[0, 1]	[0, 1]	[0, 0]	0	1799505	0	898890
14T_PK_0078.las	(600000.000,4478000.000,513.790)	(600999.990,4478999.990,801.660)	[-3405, 1476]	[-20.43, 8.856]	[0, 0]	[0, 1]	[0, 1]	[0, 0]	0	1779412	0	957775
14T_PK_0079.las	(600000.000,4479000.000,477.250)	(600999.990,4479999.990,767.480)	[-3424, 1477]	[-20.544, 8.862]	[0, 0]	[0, 1]	[0, 1]	[0, 0]	0	1747442	0	860343
14T_PK_0080.las	(600000.000,4480000.000,241.070)	(600999.990,4480999.990,804.460)	[-3434, 1376]	[-20.604, 8.256]	[0, 0]	[0, 1]	[0, 1]	[0, 0]	0	1747243	0	1056001
14T_PK_0081.las	(600000.000,4481000.000,514.500)	(600999.990,4481999.990,778.740)	[-3436, 1099]	[-20.616, 6.594]	[0, 0]	[0, 1]	[0, 1]	[0, 0]	0	1713461	0	1045058
14T_PK_0082.las	(600000.000,4482000.000,508.800)	(600999.990,4482999.990,762.100)	[-3437, 1061]	[-20.622, 6.366]	[0, 0]	[0, 1]	[0, 1]	[0, 0]	0	1757393	0	1201468
14T_PK_0083.las	(600000.000,4483000.000,508.930)	(600999.990,4483999.990,790.660)	[-3435, 1075]	[-20.61, 6.45]	[0, 0]	[0, 1]	[0, 1]	[0, 0]	0	1707133	0	1193040
14T_PK_0084.las	(600000.000,4484000.000,225.580)	(600999.990,4484999.990,809.180)	[-3439, 1039]	[-20.634, 6.234]	[0, 0]	[0, 1]	[0, 1]	[0, 0]	0	1711572	0	1232640
14T_PK_0085.las	(600000.000,4485000.000,226.050)	(600999.990,4485999.990,809.210)	[-3437, 1001]	[-20.622, 6.006]	[0, 0]	[0, 1]	[0, 1]	[0, 0]	0	1703636	0	1188004
14T_PK_0086.las	(600000.000,4486000.000,516.180)	(600999.990,4486999.990,712.750)	[-3437, 922]	[-20.622, 5.532]	[0, 0]	[0, 1]	[0, 1]	[0, 0]	0	1760581	0	1244242
14T_PK_0087.las	(600000.000,4487000.000,514.750)	(600999.990,4487999.990,756.880)	[-3436, 767]	[-20.616, 4.602]	[0, 0]	[0, 1]	[0, 1]	[0, 0]	0	1734976	0	1228538
14T_PK_0088.las	(600000.000,4488000.000,231.230)	(600999.990,4488999.990,796.860)	[-3436, 647]	[-20.616, 3.882]	[0, 0]	[0, 1]	[0, 1]	[0, 0]	0	1692283	0	1175528
14T_PK_0089.las	(600000.000,4489000.000,228.810)	(600999.990,4489999.990,810.460)	[-3454, 578]	[-20.724, 3.468]	[0, 0]	[0, 1]	[0, 1]	[0, 0]	0	1641103	0	1072675
14T_PK_0090.las	(600000.000,4490000.000,516.640)	(600999.990,4490999.990,802.370)	[-3453, 577]	[-20.718, 3.462]	[0, 0]	[0, 1]	[0, 1]	[0, 0]	0	1686713	0	1119280
14T_PK_0091.las	(600000.000,4491000.000,250.500)	(600999.990,4491999.990,807.550)	[-3454, 494]	[-20.724, 2.964]	[0, 0]	[0, 1]	[0, 1]	[0, 0]	0	1701602	0	1157263
14T_PK_0092.las	(600000.000,4492000.000,517.430)	(600999.990,4492999.990,783.880)	[-3451, 269]	[-20.706, 1.614]	[0, 0]	[0, 1]	[0, 1]	[0, 0]	0	1656059	0	1106882
14T_PK_0093.las	(600000.000,4493000.000,233.900)	(600999.990,4493999.990,817.730)	[-3454, 219]	[-20.724, 1.314]	[0, 0]	[0, 1]	[0, 1]	[0, 0]	0	1593447	0	1015177
14T_PK_0094.las	(600000.000,4494000.000,230.340)	(600999.990,4494999.990,815.210)	[-3452, 242]	[-20.712, 1.452]	[0, 0]	[0, 1]	[0, 1]	[0, 0]	0	1684922	0	1164516
14T_PK_0095.las	(600000.000,4495000.000,241.280)	(600999.990,4495999.990,813.330)	[-3437, 235]	[-20.622, 1.41]	[0, 0]	[0, 1]	[0, 1]	[0, 0]	0	1704538	0	1185992
14T_PK_0096.las	(600000.000,4496000.000,241.180)	(600999.990,4496999.990,809.060)	[-3438, 62]	[-20.628, 0.372]	[0, 0]	[0, 1]	[0, 1]	[0, 0]	0	1622055	0	1110115
14T_PK_0097.las	(600000.000,4497000.000,228.550)	(600999.990,4497999.990,2103.340)	[-3439, -34]	[-20.634, -0.204]	[0, 0]	[0, 1]	[0, 1]	[0, 0]	0	1656858	0	1119061
14T_PK_0098.las	(600000.000,4498000.000,337.410)	(600999.990,4498999.990,803.840)	[-3437, -25]	[-20.622, -0.15]	[0, 0]	[0, 1]	[0, 1]	[0, 0]	0	1647854	0	1082106
14T_PK_0099.las	(600000.000,4499000.000,226.310)	(600999.990,4499999.990,803.670)	[-3419, -49]	[-20.514, -0.294]	[0, 0]	[0, 1]	[0, 1]	[0, 0]	0	1660282	0	1126014
14T_PK_0167.las	(601000.000,4467232.980,217.540)	(601999.990,4467999.990,722.040)	[-3401, 1983]	[-20.406, 11.898]	[0, 0]	[0, 1]	[0, 1]	[0, 0]	0	1240358	0	520296

DPH-1.3 Report on ASPRS LAS File Format (Tiled Data) - Informational - continued

File	(Xmin, Ymin, Zmin)	(Xmax, Ymax, Zmax)	Extended Scan Angle	Scan Angle Rank	Scanner Channel	Scan Direction	Edge of Flight Line	User Data	Counts for Synthetic	Key-points	Withheld	Overlap
14T_PK_0168.las	(601000.000,4468000.000,221.210)	(601999.990,4468999.990,787.420)	[-3420, 2079]	[-20.52, 12.474]	[0, 0]	[0, 1]	[0, 1]	[0, 0]	0	1533335	0	629139
14T_PK_0169.las	(601000.000,4469000.000,501.280)	(601999.990,4469999.990,779.770)	[-3423, 2315]	[-20.538, 13.89]	[0, 0]	[0, 1]	[0, 1]	[0, 0]	0	1649156	0	582662
14T_PK_0170.las	(601000.000,4470000.000,200.950)	(601999.990,4470999.990,740.850)	[-3401, 3368]	[-20.406, 20.208]	[0, 0]	[0, 1]	[0, 1]	[0, 0]	0	1709660	0	714855
14T_PK_0171.las	(601000.000,4471000.000,204.300)	(601999.990,4471999.990,761.120)	[-3401, 3359]	[-20.406, 20.154]	[0, 0]	[0, 1]	[0, 1]	[0, 0]	0	1668609	0	625469
14T_PK_0172.las	(601000.000,4472000.000,501.850)	(601999.990,4472999.990,763.320)	[-3422, 2451]	[-20.532, 14.706]	[0, 0]	[0, 1]	[0, 1]	[0, 0]	0	1689661	0	410429
14T_PK_0173.las	(601000.000,4473000.000,506.170)	(601999.990,4473999.990,729.830)	[-3422, 3375]	[-20.532, 20.25]	[0, 0]	[0, 1]	[0, 1]	[0, 0]	0	1643934	0	548525
14T_PK_0174.las	(601000.000,4474000.000,379.860)	(601999.990,4474999.990,740.990)	[-3420, 3360]	[-20.52, 20.16]	[0, 0]	[0, 1]	[0, 1]	[0, 0]	0	1630974	0	635930
14T_PK_0175.las	(601000.000,4475000.000,365.400)	(601999.990,4475999.990,770.080)	[-3422, 3382]	[-20.532, 20.292]	[0, 0]	[0, 1]	[0, 1]	[0, 0]	0	1618866	0	741014
14T_PK_0176.las	(601000.000,4476000.000,239.500)	(601999.990,4476999.990,736.270)	[-3422, 3384]	[-20.532, 20.304]	[0, 0]	[0, 1]	[0, 1]	[0, 0]	0	1584691	0	857012
14T_PK_0177.las	(601000.000,4477000.000,221.010)	(601999.990,4477999.990,803.490)	[-3420, 3393]	[-20.52, 20.358]	[0, 0]	[0, 1]	[0, 1]	[0, 0]	0	1685633	0	881760
14T_PK_0178.las	(601000.000,4478000.000,231.550)	(601999.990,4478999.990,798.790)	[-3440, 3341]	[-20.64, 20.046]	[0, 0]	[0, 1]	[0, 1]	[0, 0]	0	1746510	0	782990
14T_PK_0179.las	(601000.000,4479000.000,513.020)	(601999.990,4479999.990,713.250)	[-3437, 3358]	[-20.622, 20.148]	[0, 0]	[0, 1]	[0, 1]	[0, 0]	0	1488366	0	733903
14T_PK_0180.las	(601000.000,4480000.000,216.020)	(601999.990,4480999.990,803.390)	[-3436, 3393]	[-20.616, 20.358]	[0, 0]	[0, 1]	[0, 1]	[0, 0]	0	1535365	0	653035
14T_PK_0181.las	(601000.000,4481000.000,174.810)	(601999.990,4481999.990,805.510)	[-1978, 3391]	[-11.868, 20.346]	[0, 0]	[0, 1]	[0, 1]	[0, 0]	0	1529506	0	594848
14T_PK_0182.las	(601000.000,4482000.000,231.530)	(601999.990,4482999.990,782.230)	[-1934, 3357]	[-11.604, 20.142]	[0, 0]	[0, 1]	[0, 1]	[0, 0]	0	1774449	0	670890
14T_PK_0183.las	(601000.000,4483000.000,217.170)	(601999.990,4483999.990,802.490)	[-1751, 3373]	[-10.506, 20.238]	[0, 0]	[0, 1]	[0, 1]	[0, 0]	0	1575113	0	692608
14T_PK_0184.las	(601000.000,4484000.000,227.760)	(601999.990,4484999.990,810.230)	[-1604, 3370]	[-9.624, 20.22]	[0, 0]	[0, 1]	[0, 1]	[0, 0]	0	1497159	0	725860
14T_PK_0185.las	(601000.000,4485000.000,226.840)	(601999.990,4485999.990,808.340)	[-1520, 3385]	[-9.12, 20.31]	[0, 0]	[0, 1]	[0, 1]	[0, 0]	0	1496823	0	846498
14T_PK_0186.las	(601000.000,4486000.000,221.620)	(601999.990,4486999.990,809.790)	[-1536, 3387]	[-9.216, 20.322]	[0, 0]	[0, 1]	[0, 1]	[0, 0]	0	1728771	0	883582
14T_PK_0187.las	(601000.000,4487000.000,231.750)	(601999.990,4487999.990,805.470)	[-1454, 3376]	[-8.724, 20.256]	[0, 0]	[0, 1]	[0, 1]	[0, 0]	0	1687008	0	888001
14T_PK_0188.las	(601000.000,4488000.000,308.120)	(601999.990,4488999.990,798.050)	[-1152, 3383]	[-6.912, 20.298]	[0, 0]	[0, 1]	[0, 1]	[0, 0]	0	1526460	0	859835
14T_PK_0189.las	(601000.000,4489000.000,228.610)	(601999.990,4489999.990,807.830)	[-1386, 3376]	[-8.316, 20.256]	[0, 0]	[0, 1]	[0, 1]	[0, 0]	0	1536336	0	876127
14T_PK_0190.las	(601000.000,4490000.000,227.560)	(601999.990,4490999.990,810.230)	[-1347, 3431]	[-8.082, 20.586]	[0, 0]	[0, 1]	[0, 1]	[0, 0]	0	1597379	0	1042603
14T_PK_0191.las	(601000.000,4491000.000,228.150)	(601999.990,4491999.990,809.510)	[-1205, 3379]	[-7.23, 20.274]	[0, 0]	[0, 1]	[0, 1]	[0, 0]	0	1631151	0	1093226
14T_PK_0192.las	(601000.000,4492000.000,231.810)	(601999.990,4492999.990,810.080)	[-1062, 3399]	[-6.372, 20.394]	[0, 0]	[0, 1]	[0, 1]	[0, 0]	0	1535929	0	904268
14T_PK_0193.las	(601000.000,4493000.000,226.500)	(601999.990,4493999.990,811.190)	[-1198, 3394]	[-7.188, 20.364]	[0, 0]	[0, 1]	[0, 1]	[0, 0]	0	1399682	0	1059463
14T_PK_0194.las	(601000.000,4494000.000,224.540)	(601999.990,4494999.990,812.450)	[-1179, 3376]	[-7.074, 20.256]	[0, 0]	[0, 1]	[0, 1]	[0, 0]	0	1573927	0	1096884
14T_PK_0195.las	(601000.000,4495000.000,223.900)	(601999.990,4495999.990,809.930)	[-1006, 3397]	[-6.036, 20.382]	[0, 0]	[0, 1]	[0, 1]	[0, 0]	0	1622227	0	1043404
14T_PK_0196.las	(601000.000,4496000.000,224.180)	(601999.990,4496999.990,2492.040)	[-768, 3398]	[-4.608, 20.388]	[0, 0]	[0, 1]	[0, 1]	[0, 0]	0	1501330	0	982624
14T_PK_0197.las	(601000.000,4497000.000,224.650)	(601999.990,4497999.990,2501.250)	[-3385, 3377]	[-20.31, 20.262]	[0, 0]	[0, 1]	[0, 1]	[0, 0]	0	1604957	0	1089263
14T_PK_0198.las	(601000.000,4498000.000,220.710)	(601999.990,4498999.990,808.810)	[-745, 3374]	[-4.47, 20.244]	[0, 0]	[0, 1]	[0, 1]	[0, 0]	0	1633924	0	1051833
14T_PK_0199.las	(601000.000,4499000.000,217.190)	(601999.990,4499999.990,811.080)	[-731, 3387]	[-4.386, 20.322]	[0, 0]	[0, 1]	[0, 1]	[0, 0]	0	1620116	0	1088758
14T_PK_0267.las	(602000.000,4467248.470,488.530)	(602999.990,4467999.990,789.850)	[-1070, 3326]	[-6.42, 19.956]	[0, 0]	[0, 1]	[0, 1]	[0, 0]	0	1218968	0	781536
14T_PK_0268.las	(602000.000,4468000.000,489.970)	(602999.990,4468999.990,763.810)	[-1112, 3341]	[-6.672, 20.046]	[0, 0]	[0, 1]	[0, 1]	[0, 0]	0	1675910	0	915794
14T_PK_0269.las	(602000.000,4469000.000,454.980)	(602999.990,4469999.990,711.840)	[-1277, 3340]	[-7.662, 20.04]	[0, 0]	[0, 1]	[0, 1]	[0, 0]	0	1702405	0	960764
14T_PK_0270.las	(602000.000,4470000.000,202.650)	(602999.990,4470999.990,2472.310)	[-1733, 3357]	[-10.398, 20.142]	[0, 0]	[0, 1]	[0, 1]	[0, 0]	0	1710168	0	850785
14T_PK_0271.las	(602000.000,4471000.000,210.960)	(602999.990,4471999.990,2497.680)	[-3377, 3343]	[-20.262, 20.058]	[0, 0]	[0, 1]	[0, 1]	[0, 0]	0	1696621	0	837031
14T_PK_0272.las	(602000.000,4472000.000,216.570)	(602999.990,4472999.990,706.580)	[-3363, 3343]	[-20.178, 20.058]	[0, 0]	[0, 1]	[0, 1]	[0, 0]	0	1689224	0	901028
14T_PK_0273.las	(602000.000,4473000.000,219.630)	(602999.990,4473999.990,812.480)	[-3399, 3363]	[-20.394, 20.178]	[0, 0]	[0, 1]	[0, 1]	[0, 0]	0	1701297	0	768523
14T_PK_0274.las	(602000.000,4474000.000,219.750)	(602999.990,4474999.990,701.590)	[-3394, 3333]	[-20.364, 19.998]	[0, 0]	[0, 1]	[0, 1]	[0, 0]	0	1783295	0	631286
14T_PK_0275.las	(602000.000,4475000.000,217.550)	(602999.990,4475999.990,725.200)	[-4280, 3341]	[-25.68, 20.046]	[0, 0]	[0, 1]	[0, 1]	[0, 0]	0	1776384	0	612804
14T_PK_0276.las	(602000.000,4476000.000,240.710)	(602999.990,4476999.990,795.500)	[-3334, 3347]	[-20.004, 20.082]	[0, 0]	[0, 1]	[0, 1]	[0, 0]	0	1753797	0	530325
14T_PK_0277.las	(602000.000,4477000.000,342.880)	(602999.990,4477999.990,2477.500)	[-3385, 3354]	[-20.31, 20.124]	[0, 0]	[0, 1]	[0, 1]	[0, 0]	0	1786004	0	583611
14T_PK_0278.las	(602000.000,4478000.000,216.250)	(602999.990,4478999.990,797.920)	[-3389, 3386]	[-20.334, 20.316]	[0, 0]	[0, 1]	[0, 1]	[0, 0]	0	1782399	0	645606
14T_PK_0279.las	(602000.000,4479000.000,223.350)	(602999.990,4479999.990,694.990)	[-3409, 3385]	[-20.454, 20.31]	[0, 0]	[0, 1]	[0, 1]	[0, 0]	0	1575446	0	529399
14T_PK_0280.las	(602000.000,4480000.000,225.330)	(602999.990,4480999.990,803.020)	[-3419, 3350]	[-20.514, 20.1]	[0, 0]	[0, 1]	[0, 1]	[0, 0]	0	1606094	0	454538
14T_PK_0281.las	(602000.000,4481000.000,218.370)	(602999.990,4481999.990,2495.630)	[-3436, 3351]	[-20.616, 20.106]	[0, 0]	[0, 1]	[0, 1]	[0, 0]	0	1686938	0	558402
14T_PK_0282.las	(602000.000,4482000.000,218.060)	(602999.990,4482999.990,777.030)	[-3390, 3344]	[-20.34, 20.064]	[0, 0]	[0, 1]	[0, 1]	[0, 0]	0	1747895	0	717846
14T_PK_0283.las	(602000.000,4483000.000,221.420)	(602999.990,4483999.990,2494.870)	[-3418, 3371]	[-20.508, 20.226]	[0, 0]	[0, 1]	[0, 1]	[0, 0]	0	1683801	0	560588

DPH-1.3 Report on ASPRS LAS File Format (Tiled Data) - Informational - continued

File	(Xmin, Ymin, Zmin)	(Xmax, Ymax, Zmax)	Extended Scan Angle	Scan Angle Rank	Scanner Channel	Scan Direction	Edge of Flight Line	User Data	Counts for Synthetic	Key-points	Withheld	Overlap
14T_PK_0284.las	(602000.000,4484000.000,217.180)	(602999.990,4484999.990,813.990)	[-3413, 3367]	[-20.478, 20.202]	[0, 0]	[0, 1]	[0, 1]	[0, 0]	0	1765957	0	406517
14T_PK_0285.las	(602000.000,4485000.000,217.640)	(602999.990,4485999.990,793.030)	[-3411, 3339]	[-20.466, 20.034]	[0, 0]	[0, 1]	[0, 1]	[0, 0]	0	1683737	0	488548
14T_PK_0286.las	(602000.000,4486000.000,217.590)	(602999.990,4486999.990,801.700)	[-3386, 3343]	[-20.316, 20.058]	[0, 0]	[0, 1]	[0, 1]	[0, 0]	0	1819297	0	578540
14T_PK_0287.las	(602000.000,4487000.000,220.470)	(602999.990,4487999.990,798.430)	[-3388, 3375]	[-20.328, 20.25]	[0, 0]	[0, 1]	[0, 1]	[0, 0]	0	1811244	0	659743
14T_PK_0288.las	(602000.000,4488000.000,214.600)	(602999.990,4488999.990,810.640)	[-3391, 3336]	[-20.346, 20.016]	[0, 0]	[0, 1]	[0, 1]	[0, 0]	0	1819875	0	534436
14T_PK_0289.las	(602000.000,4489000.000,220.030)	(602999.990,4489999.990,806.450)	[-3409, 3359]	[-20.454, 20.154]	[0, 0]	[0, 1]	[0, 1]	[0, 0]	0	1686089	0	532729
14T_PK_0290.las	(602000.000,4490000.000,346.660)	(602999.990,4490999.990,2492.220)	[-3428, 3377]	[-20.568, 20.262]	[0, 0]	[0, 1]	[0, 1]	[0, 0]	0	1547200	0	658110
14T_PK_0291.las	(602000.000,4491000.000,241.820)	(602999.990,4491999.990,2460.780)	[-3419, 3395]	[-20.514, 20.37]	[0, 0]	[0, 1]	[0, 1]	[0, 0]	0	1704389	0	653453
14T_PK_0292.las	(602000.000,4492000.000,225.080)	(602999.990,4492999.990,809.120)	[-3446, 3321]	[-20.676, 19.926]	[0, 0]	[0, 1]	[0, 1]	[0, 0]	0	1648017	0	613488
14T_PK_0293.las	(602000.000,4493000.000,224.750)	(602999.990,4493999.990,2492.790)	[-3449, 3345]	[-20.694, 20.07]	[0, 0]	[0, 1]	[0, 1]	[0, 0]	0	1616156	0	651770
14T_PK_0294.las	(602000.000,4494000.000,222.460)	(602999.990,4494999.990,810.710)	[-3409, 3362]	[-20.454, 20.172]	[0, 0]	[0, 1]	[0, 1]	[0, 0]	0	1695072	0	704729
14T_PK_0295.las	(602000.000,4495000.000,238.620)	(602999.990,4495999.990,814.300)	[-3427, 1806]	[-20.562, 10.836]	[0, 0]	[0, 1]	[0, 1]	[0, 0]	0	1612610	0	767821
14T_PK_0296.las	(602000.000,4496000.000,225.780)	(602999.990,4496999.990,2493.480)	[-3437, 3370]	[-20.622, 20.22]	[0, 0]	[0, 1]	[0, 1]	[0, 0]	0	1679686	0	772768
14T_PK_0297.las	(602000.000,4497000.000,221.940)	(602999.990,4497999.990,2485.970)	[-3423, 1706]	[-20.538, 10.236]	[0, 0]	[0, 1]	[0, 1]	[0, 0]	0	1705103	0	897642
14T_PK_0298.las	(602000.000,4498000.000,233.630)	(602999.990,4498999.990,808.630)	[-3429, 1541]	[-20.574, 9.246]	[0, 0]	[0, 1]	[0, 1]	[0, 0]	0	1689895	0	809751
14T_PK_0299.las	(602000.000,4499000.000,227.750)	(602999.990,4499999.990,808.030)	[-3421, 1524]	[-20.526, 9.144]	[0, 0]	[0, 1]	[0, 1]	[0, 0]	0	1683745	0	820386
14T_PK_0367.las	(603000.000,4467270.040,206.970)	(603999.990,4467999.990,1707.980)	[-3390, 448]	[-20.34, 2.688]	[0, 0]	[0, 1]	[0, 1]	[0, 0]	0	1158030	0	911114
14T_PK_0368.las	(603000.000,4468000.000,206.190)	(603999.990,4468999.990,798.420)	[-3391, 586]	[-20.346, 3.516]	[0, 0]	[0, 1]	[0, 1]	[0, 0]	0	1636809	0	1176593
14T_PK_0369.las	(603000.000,4469000.000,206.790)	(603999.990,4469999.990,2503.120)	[-3394, 3315]	[-20.364, 19.89]	[0, 0]	[0, 1]	[0, 1]	[0, 0]	0	1608308	0	1122116
14T_PK_0370.las	(603000.000,4470000.000,217.320)	(603999.990,4470999.990,802.020)	[-3389, 662]	[-20.334, 3.972]	[0, 0]	[0, 1]	[0, 1]	[0, 0]	0	1574610	0	1006881
14T_PK_0371.las	(603000.000,4471000.000,211.940)	(603999.990,4471999.990,803.840)	[-3411, 901]	[-20.466, 5.406]	[0, 0]	[0, 1]	[0, 1]	[0, 0]	0	1649863	0	1287175
14T_PK_0372.las	(603000.000,4472000.000,215.270)	(603999.990,4472999.990,801.510)	[-3401, 1027]	[-20.406, 6.162]	[0, 0]	[0, 1]	[0, 1]	[0, 0]	0	1705214	0	1282807
14T_PK_0373.las	(603000.000,4473000.000,213.890)	(603999.990,4473999.990,2501.570)	[-3424, 3335]	[-20.544, 20.01]	[0, 0]	[0, 1]	[0, 1]	[0, 0]	0	1460007	0	1233474
14T_PK_0374.las	(603000.000,4474000.000,214.680)	(603999.990,4474999.990,2506.710)	[-3424, 3326]	[-20.544, 19.956]	[0, 0]	[0, 1]	[0, 1]	[0, 0]	0	1486553	0	1162542
14T_PK_0375.las	(603000.000,4475000.000,203.890)	(603999.990,4475999.990,2513.870)	[-3831, 1156]	[-22.986, 6.936]	[0, 0]	[0, 1]	[0, 1]	[0, 0]	0	1527194	0	1175943
14T_PK_0376.las	(603000.000,4476000.000,221.090)	(603999.990,4476999.990,798.030)	[-3425, 1046]	[-20.55, 6.276]	[0, 0]	[0, 1]	[0, 1]	[0, 0]	0	1661910	0	1081496
14T_PK_0377.las	(603000.000,4477000.000,222.620)	(603999.990,4477999.990,803.010)	[-3428, 1256]	[-20.568, 7.536]	[0, 0]	[0, 1]	[0, 1]	[0, 0]	0	1627571	0	1134067
14T_PK_0378.las	(603000.000,4478000.000,220.160)	(603999.990,4478999.990,802.270)	[-3403, 1397]	[-20.418, 8.382]	[0, 0]	[0, 1]	[0, 1]	[0, 0]	0	1620095	0	1185735
14T_PK_0379.las	(603000.000,4479000.000,222.490)	(603999.990,4479999.990,808.300)	[-3422, 1479]	[-20.532, 8.874]	[0, 0]	[0, 1]	[0, 1]	[0, 0]	0	1532956	0	906831
14T_PK_0380.las	(603000.000,4480000.000,222.490)	(603999.990,4480999.990,810.420)	[-3423, 1532]	[-20.538, 9.192]	[0, 0]	[0, 1]	[0, 1]	[0, 0]	0	1637249	0	1101576
14T_PK_0381.las	(603000.000,4481000.000,219.560)	(603999.990,4481999.990,811.490)	[-3432, 1553]	[-20.592, 9.318]	[0, 0]	[0, 1]	[0, 1]	[0, 0]	0	1338981	0	946615
14T_PK_0382.las	(603000.000,4482000.000,215.890)	(603999.990,4482999.990,806.160)	[-3395, 1439]	[-20.37, 8.634]	[0, 0]	[0, 1]	[0, 1]	[0, 0]	0	1715107	0	926700
14T_PK_0383.las	(603000.000,4483000.000,211.970)	(603999.990,4483999.990,803.740)	[-3425, 1819]	[-20.55, 10.914]	[0, 0]	[0, 1]	[0, 1]	[0, 0]	0	1572039	0	864817
14T_PK_0384.las	(603000.000,4484000.000,215.540)	(603999.990,4484999.990,2504.120)	[-3422, 3314]	[-20.532, 19.884]	[0, 0]	[0, 1]	[0, 1]	[0, 0]	0	1461026	0	843183
14T_PK_0385.las	(603000.000,4485000.000,208.720)	(603999.990,4485999.990,2508.450)	[-3427, 3325]	[-20.562, 19.95]	[0, 0]	[0, 1]	[0, 1]	[0, 0]	0	1620986	0	753054
14T_PK_0386.las	(603000.000,4486000.000,219.480)	(603999.990,4486999.990,2508.480)	[-3424, 3343]	[-20.544, 20.058]	[0, 0]	[0, 1]	[0, 1]	[0, 0]	0	1510508	0	768395
14T_PK_0387.las	(603000.000,4487000.000,224.260)	(603999.990,4487999.990,808.230)	[-3407, 3254]	[-20.442, 19.524]	[0, 0]	[0, 1]	[0, 1]	[0, 0]	0	1746066	0	774139
14T_PK_0388.las	(603000.000,4488000.000,219.780)	(603999.990,4488999.990,2500.980)	[-3419, 3332]	[-20.514, 19.992]	[0, 0]	[0, 1]	[0, 1]	[0, 0]	0	1614441	0	764474
14T_PK_0389.las	(603000.000,4489000.000,221.760)	(603999.990,4489999.990,805.020)	[-3441, 3298]	[-20.646, 19.788]	[0, 0]	[0, 1]	[0, 1]	[0, 0]	0	1549923	0	609488
14T_PK_0390.las	(603000.000,4490000.000,222.520)	(603999.990,4490999.990,805.860)	[-3446, 3314]	[-20.676, 19.884]	[0, 0]	[0, 1]	[0, 1]	[0, 0]	0	1788475	0	624837
14T_PK_0391.las	(603000.000,4491000.000,223.660)	(603999.990,4491999.990,816.040)	[-3460, 3336]	[-20.76, 20.016]	[0, 0]	[0, 1]	[0, 1]	[0, 0]	0	1755379	0	583948
14T_PK_0392.las	(603000.000,4492000.000,226.550)	(603999.990,4492999.990,2493.290)	[-3444, 3378]	[-20.664, 20.268]	[0, 0]	[0, 1]	[0, 1]	[0, 0]	0	1498771	0	631361
14T_PK_0393.las	(603000.000,4493000.000,218.420)	(603999.990,4493999.990,2496.510)	[-3443, 3377]	[-20.658, 20.262]	[0, 0]	[0, 1]	[0, 1]	[0, 0]	0	1399288	0	771296
14T_PK_0394.las	(603000.000,4494000.000,209.520)	(603999.990,4494999.990,2506.110)	[-3427, 3362]	[-20.562, 20.172]	[0, 0]	[0, 1]	[0, 1]	[0, 0]	0	1617540	0	798116
14T_PK_0395.las	(603000.000,4495000.000,210.700)	(603999.990,4495999.990,2163.620)	[-3443, 3367]	[-20.658, 20.202]	[0, 0]	[0, 1]	[0, 1]	[0, 0]	0	1736940	0	711968
14T_PK_0396.las	(603000.000,4496000.000,225.580)	(603999.990,4496999.990,806.720)	[-3442, 3370]	[-20.652, 20.22]	[0, 0]	[0, 1]	[0, 1]	[0, 0]	0	1641937	0	787495
14T_PK_0397.las	(603000.000,4497000.000,223.480)	(603999.990,4497999.990,817.540)	[-3427, 3382]	[-20.562, 20.292]	[0, 0]	[0, 1]	[0, 1]	[0, 0]	0	1688677	0	844136
14T_PK_0398.las	(603000.000,4498000.000,222.680)	(603999.990,4498999.990,1826.870)	[-3433, 3378]	[-20.598, 20.268]	[0, 0]	[0, 1]	[0, 1]	[0, 0]	0	1588100	0	801648
14T_PK_0399.las	(603000.000,4499000.000,222.870)	(603999.990,4499999.990,787.730)	[-3422, 3358]	[-20.532, 20.148]	[0, 0]	[0, 1]	[0, 1]	[0, 0]	0	1513449	0	758674

DPH-1.3 Report on ASPRS LAS File Format (Tiled Data) - Informational - continued

File	(Xmin, Ymin, Zmin)	(Xmax, Ymax, Zmax)	Extended Scan Angle	Scan Angle Rank	Scanner Channel	Scan Direction	Edge of Flight Line	User Data	Counts for Synthetic	Key-points	Withheld	Overlap
14T_PK_0467.las	(604000.000,4467281.740,210.040)	(604999.990,4467999.990,801.350)	[368, 3377]	[2.208, 20.262]	[0, 0]	[0, 1]	[0, 1]	[0, 0]	0	1168926	0	745051
14T_PK_0468.las	(604000.000,4468000.000,211.130)	(604999.990,4468999.990,802.880)	[391, 3374]	[2.346, 20.244]	[0, 0]	[0, 1]	[0, 1]	[0, 0]	0	1663542	0	1042555
14T_PK_0469.las	(604000.000,4469000.000,211.920)	(604999.990,4469999.990,799.500)	[308, 3380]	[1.848, 20.28]	[0, 0]	[0, 1]	[0, 1]	[0, 0]	0	1647673	0	1069415
14T_PK_0470.las	(604000.000,4470000.000,214.040)	(604999.990,4470999.990,799.290)	[227, 3374]	[1.362, 20.244]	[0, 0]	[0, 1]	[0, 1]	[0, 0]	0	1625491	0	1042318
14T_PK_0471.las	(604000.000,4471000.000,211.000)	(604999.990,4471999.990,802.510)	[207, 3375]	[1.242, 20.25]	[0, 0]	[0, 1]	[0, 1]	[0, 0]	0	1680597	0	1073362
14T_PK_0472.las	(604000.000,4472000.000,214.500)	(604999.990,4472999.990,802.020)	[86, 3379]	[0.516, 20.274]	[0, 0]	[0, 1]	[0, 1]	[0, 0]	0	1682793	0	989795
14T_PK_0473.las	(604000.000,4473000.000,211.740)	(604999.990,4473999.990,803.060)	[-104, 3376]	[-0.624, 20.256]	[0, 0]	[0, 1]	[0, 1]	[0, 0]	0	1592701	0	1022427
14T_PK_0474.las	(604000.000,4474000.000,213.830)	(604999.990,4474999.990,806.300)	[-210, 3380]	[-1.26, 20.28]	[0, 0]	[0, 1]	[0, 1]	[0, 0]	0	1608969	0	1066805
14T_PK_0475.las	(604000.000,4475000.000,213.870)	(604999.990,4475999.990,807.940)	[-210, 3386]	[-1.26, 20.316]	[0, 0]	[0, 1]	[0, 1]	[0, 0]	0	1698044	0	1200679
14T_PK_0476.las	(604000.000,4476000.000,220.840)	(604999.990,4476999.990,803.500)	[-215, 3374]	[-1.29, 20.244]	[0, 0]	[0, 1]	[0, 1]	[0, 0]	0	1677123	0	1126777
14T_PK_0477.las	(604000.000,4477000.000,217.320)	(604999.990,4477999.990,801.890)	[-403, 3387]	[-2.418, 20.322]	[0, 0]	[0, 1]	[0, 1]	[0, 0]	0	1681073	0	1034158
14T_PK_0478.las	(604000.000,4478000.000,218.530)	(604999.990,4478999.990,800.900)	[-358, 3369]	[-2.148, 20.214]	[0, 0]	[0, 1]	[0, 1]	[0, 0]	0	1673093	0	1002192
14T_PK_0479.las	(604000.000,4479000.000,225.210)	(604999.990,4479999.990,812.260)	[-314, 3363]	[-1.884, 20.178]	[0, 0]	[0, 1]	[0, 1]	[0, 0]	0	1650831	0	934635
14T_PK_0480.las	(604000.000,4480000.000,218.590)	(604999.990,4480999.990,2493.930)	[-3405, 3388]	[-20.43, 20.328]	[0, 0]	[0, 1]	[0, 1]	[0, 0]	0	1715454	0	1086821
14T_PK_0481.las	(604000.000,4481000.000,217.150)	(604999.990,4481999.990,806.740)	[-610, 3364]	[-3.66, 20.184]	[0, 0]	[0, 1]	[0, 1]	[0, 0]	0	1642353	0	1073623
14T_PK_0482.las	(604000.000,4482000.000,217.140)	(604999.990,4482999.990,804.370)	[-713, 3374]	[-4.278, 20.244]	[0, 0]	[0, 1]	[0, 1]	[0, 0]	0	1783224	0	1247287
14T_PK_0483.las	(604000.000,4483000.000,214.970)	(604999.990,4483999.990,804.420)	[-728, 3371]	[-4.368, 20.226]	[0, 0]	[0, 1]	[0, 1]	[0, 0]	0	1705094	0	1114090
14T_PK_0484.las	(604000.000,4484000.000,215.320)	(604999.990,4484999.990,806.080)	[-880, 3380]	[-5.28, 20.28]	[0, 0]	[0, 1]	[0, 1]	[0, 0]	0	1673063	0	1005200
14T_PK_0485.las	(604000.000,4485000.000,213.740)	(604999.990,4485999.990,2423.330)	[-3382, 3375]	[-20.292, 20.25]	[0, 0]	[0, 1]	[0, 1]	[0, 0]	0	1746750	0	1150813
14T_PK_0486.las	(604000.000,4486000.000,216.400)	(604999.990,4486999.990,806.370)	[-995, 3375]	[-5.97, 20.25]	[0, 0]	[0, 1]	[0, 1]	[0, 0]	0	1730156	0	1056859
14T_PK_0487.las	(604000.000,4487000.000,219.640)	(604999.990,4487999.990,802.440)	[-1113, 3374]	[-6.678, 20.244]	[0, 0]	[0, 1]	[0, 1]	[0, 0]	0	1792900	0	1110856
14T_PK_0488.las	(604000.000,4488000.000,216.490)	(604999.990,4488999.990,806.840)	[-1221, 3374]	[-7.326, 20.244]	[0, 0]	[0, 1]	[0, 1]	[0, 0]	0	1779399	0	997358
14T_PK_0489.las	(604000.000,4489000.000,220.050)	(604999.990,4489999.990,803.690)	[-1365, 3379]	[-8.19, 20.274]	[0, 0]	[0, 1]	[0, 1]	[0, 0]	0	1777390	0	1026104
14T_PK_0490.las	(604000.000,4490000.000,228.650)	(604999.990,4490999.990,805.890)	[-1370, 3373]	[-8.22, 20.238]	[0, 0]	[0, 1]	[0, 1]	[0, 0]	0	1816702	0	1177823
14T_PK_0491.las	(604000.000,4491000.000,329.220)	(604999.990,4491999.990,806.010)	[-1383, 3386]	[-8.298, 20.316]	[0, 0]	[0, 1]	[0, 1]	[0, 0]	0	1807051	0	1167922
14T_PK_0492.las	(604000.000,4492000.000,223.680)	(604999.990,4492999.990,809.700)	[-1550, 3405]	[-9.3, 20.43]	[0, 0]	[0, 1]	[0, 1]	[0, 0]	0	1809173	0	899326
14T_PK_0493.las	(604000.000,4493000.000,224.460)	(604999.990,4493999.990,2499.280)	[-1682, 3383]	[-10.092, 20.298]	[0, 0]	[0, 1]	[0, 1]	[0, 0]	0	1807057	0	780154
14T_PK_0494.las	(604000.000,4494000.000,221.810)	(604999.990,4494999.990,811.990)	[-1713, 3395]	[-10.278, 20.37]	[0, 0]	[0, 1]	[0, 1]	[0, 0]	0	1835559	0	888821
14T_PK_0495.las	(604000.000,4495000.000,212.420)	(604999.990,4495999.990,808.260)	[-3390, 3379]	[-20.34, 20.274]	[0, 0]	[0, 1]	[0, 1]	[0, 0]	0	1856493	0	763845
14T_PK_0496.las	(604000.000,4496000.000,224.260)	(604999.990,4496999.990,809.050)	[-3398, 3388]	[-20.388, 20.328]	[0, 0]	[0, 1]	[0, 1]	[0, 0]	0	1854810	0	654196
14T_PK_0497.las	(604000.000,4497000.000,224.890)	(604999.990,4497999.990,810.830)	[-3367, 3371]	[-20.202, 20.226]	[0, 0]	[0, 1]	[0, 1]	[0, 0]	0	1853008	0	618651
14T_PK_0498.las	(604000.000,4498000.000,221.240)	(604999.990,4498999.990,806.620)	[-3407, 3375]	[-20.442, 20.25]	[0, 0]	[0, 1]	[0, 1]	[0, 0]	0	1833476	0	555637
14T_PK_0499.las	(604000.000,4499000.000,219.040)	(604999.990,4499999.990,806.450)	[-3408, 3372]	[-20.448, 20.232]	[0, 0]	[0, 1]	[0, 1]	[0, 0]	0	1860801	0	524524
14T_PK_0567.las	(605000.000,4467293.750,208.060)	(605999.990,4467999.990,794.640)	[-3428, 579]	[-20.568, 3.474]	[0, 0]	[0, 1]	[0, 1]	[0, 0]	0	1179128	0	840644
14T_PK_0568.las	(605000.000,4468000.000,207.880)	(605999.990,4468999.990,2495.800)	[-3423, 3335]	[-20.538, 20.01]	[0, 0]	[0, 1]	[0, 1]	[0, 0]	0	1698047	0	1307297
14T_PK_0569.las	(605000.000,4469000.000,211.360)	(605999.990,4469999.990,2487.900)	[-3423, 412]	[-20.538, 2.472]	[0, 0]	[0, 1]	[0, 1]	[0, 0]	0	1697234	0	1243904
14T_PK_0570.las	(605000.000,4470000.000,211.490)	(605999.990,4470999.990,801.460)	[-3422, 314]	[-20.532, 1.884]	[0, 0]	[0, 1]	[0, 1]	[0, 0]	0	1695790	0	1204123
14T_PK_0571.las	(605000.000,4471000.000,213.330)	(605999.990,4471999.990,801.580)	[-3429, 246]	[-20.574, 1.476]	[0, 0]	[0, 1]	[0, 1]	[0, 0]	0	1697843	0	1199070
14T_PK_0572.las	(605000.000,4472000.000,210.640)	(605999.990,4472999.990,2453.110)	[-3425, 206]	[-20.55, 1.236]	[0, 0]	[0, 1]	[0, 1]	[0, 0]	0	1689543	0	1194436
14T_PK_0573.las	(605000.000,4473000.000,216.410)	(605999.990,4473999.990,802.690)	[-3426, 89]	[-20.556, 0.534]	[0, 0]	[0, 1]	[0, 1]	[0, 0]	0	1688625	0	1146964
14T_PK_0574.las	(605000.000,4474000.000,213.350)	(605999.990,4474999.990,802.150)	[-3421, -107]	[-20.526, -0.642]	[0, 0]	[0, 1]	[0, 1]	[0, 0]	0	1661702	0	1141003
14T_PK_0575.las	(605000.000,4475000.000,213.520)	(605999.990,4475999.990,798.900)	[-3425, -107]	[-20.55, -0.642]	[0, 0]	[0, 1]	[0, 1]	[0, 0]	0	1669571	0	1202462
14T_PK_0576.las	(605000.000,4476000.000,214.070)	(605999.990,4476999.990,800.860)	[-3423, -104]	[-20.538, -0.624]	[0, 0]	[0, 1]	[0, 1]	[0, 0]	0	1688401	0	1249996
14T_PK_0577.las	(605000.000,4477000.000,212.320)	(605999.990,4477999.990,799.060)	[-3421, -217]	[-20.526, -1.302]	[0, 0]	[0, 1]	[0, 1]	[0, 0]	0	1649162	0	1215202
14T_PK_0578.las	(605000.000,4478000.000,210.730)	(605999.990,4478999.990,799.820)	[-3428, -228]	[-20.568, -1.368]	[0, 0]	[0, 1]	[0, 1]	[0, 0]	0	1704454	0	1313704
14T_PK_0579.las	(605000.000,4479000.000,221.830)	(605999.990,4479999.990,804.840)	[-3428, -182]	[-20.568, -1.092]	[0, 0]	[0, 1]	[0, 1]	[0, 0]	0	1693458	0	1288287
14T_PK_0580.las	(605000.000,4480000.000,218.310)	(605999.990,4480999.990,816.390)	[-3425, -114]	[-20.55, -0.684]	[0, 0]	[0, 1]	[0, 1]	[0, 0]	0	1695101	0	1309610
14T_PK_0581.las	(605000.000,4481000.000,219.850)	(605999.990,4481999.990,800.650)	[-3426, -99]	[-20.556, -0.594]	[0, 0]	[0, 1]	[0, 1]	[0, 0]	0	1669396	0	1230842
14T_PK_0582.las	(605000.000,4482000.000,215.940)	(605999.990,4482999.990,798.380)	[-3428, -2]	[-20.568, -0.012]	[0, 0]	[0, 1]	[0, 1]	[0, 0]	0	1683782	0	1240986

DPH-1.3 Report on ASPRS LAS File Format (Tiled Data) - Informational - continued

File	(Xmin, Ymin, Zmin)	(Xmax, Ymax, Zmax)	Extended Scan Angle	Scan Angle Rank	Scanner Channel	Scan Direction	Edge of Flight Line	User Data	Counts for Synthetic	Key-points	Withheld	Overlap
14T_PK_0583.las	(605000.000,4483000.000,217.200)	(605999.990,4483999.990,804.840)	[-3425, 59]	[-20.55, 0.354]	[0, 0]	[0, 1]	[0, 1]	[0, 0]	0	1658086	0	1268555
14T_PK_0584.las	(605000.000,4484000.000,219.550)	(605999.990,4484999.990,804.570)	[-3427, 166]	[-20.562, 0.996]	[0, 0]	[0, 1]	[0, 1]	[0, 0]	0	1670848	0	1233918
14T_PK_0585.las	(605000.000,4485000.000,215.530)	(605999.990,4485999.990,2495.600)	[-3428, 3312]	[-20.568, 19.872]	[0, 0]	[0, 1]	[0, 1]	[0, 0]	0	1648349	0	1321029
14T_PK_0586.las	(605000.000,4486000.000,221.000)	(605999.990,4486999.990,2481.560)	[-3431, 350]	[-20.586, 2.1]	[0, 0]	[0, 1]	[0, 1]	[0, 0]	0	1681433	0	1263123
14T_PK_0587.las	(605000.000,4487000.000,212.910)	(605999.990,4487999.990,803.360)	[-3429, 213]	[-20.574, 1.278]	[0, 0]	[0, 1]	[0, 1]	[0, 0]	0	1624577	0	1150253
14T_PK_0588.las	(605000.000,4488000.000,211.840)	(605999.990,4488999.990,803.540)	[-3438, 351]	[-20.628, 2.106]	[0, 0]	[0, 1]	[0, 1]	[0, 0]	0	1596357	0	1183158
14T_PK_0589.las	(605000.000,4489000.000,222.740)	(605999.990,4489999.990,804.750)	[-3426, 602]	[-20.556, 3.612]	[0, 0]	[0, 1]	[0, 1]	[0, 0]	0	1686612	0	1214654
14T_PK_0590.las	(605000.000,4490000.000,216.280)	(605999.990,4490999.990,2495.230)	[-3429, 3305]	[-20.574, 19.83]	[0, 0]	[0, 1]	[0, 1]	[0, 0]	0	1655538	0	1299924
14T_PK_0591.las	(605000.000,4491000.000,217.600)	(605999.990,4491999.990,801.720)	[-3427, 688]	[-20.562, 4.128]	[0, 0]	[0, 1]	[0, 1]	[0, 0]	0	1697069	0	1294436
14T_PK_0592.las	(605000.000,4492000.000,222.820)	(605999.990,4492999.990,807.370)	[-3425, 611]	[-20.55, 3.666]	[0, 0]	[0, 1]	[0, 1]	[0, 0]	0	1675122	0	1207739
14T_PK_0593.las	(605000.000,4493000.000,223.320)	(605999.990,4493999.990,805.400)	[-3427, 756]	[-20.562, 4.536]	[0, 0]	[0, 1]	[0, 1]	[0, 0]	0	1604668	0	1162352
14T_PK_0594.las	(605000.000,4494000.000,222.830)	(605999.990,4494999.990,809.090)	[-3424, 825]	[-20.544, 4.95]	[0, 0]	[0, 1]	[0, 1]	[0, 0]	0	1642204	0	1176898
14T_PK_0595.las	(605000.000,4495000.000,224.010)	(605999.990,4495999.990,807.090)	[-3427, 902]	[-20.562, 5.412]	[0, 0]	[0, 1]	[0, 1]	[0, 0]	0	1698900	0	1238772
14T_PK_0596.las	(605000.000,4496000.000,224.140)	(605999.990,4496999.990,2494.850)	[-3423, 3326]	[-20.538, 19.956]	[0, 0]	[0, 1]	[0, 1]	[0, 0]	0	1675237	0	1266071
14T_PK_0597.las	(605000.000,4497000.000,223.700)	(605999.990,4497999.990,806.170)	[-3426, 1295]	[-20.556, 7.77]	[0, 0]	[0, 1]	[0, 1]	[0, 0]	0	1613307	0	1215244
14T_PK_0598.las	(605000.000,4498000.000,223.780)	(605999.990,4498999.990,800.960)	[-3428, 1402]	[-20.568, 8.412]	[0, 0]	[0, 1]	[0, 1]	[0, 0]	0	1674132	0	1226087
14T_PK_0599.las	(605000.000,4499000.000,216.660)	(605999.990,4499999.990,800.050)	[-3424, 1336]	[-20.544, 8.016]	[0, 0]	[0, 1]	[0, 1]	[0, 0]	0	1653343	0	1248241
14T_PK_0667.las	(606000.000,4467306.010,206.280)	(606999.990,4467999.990,2500.590)	[-3375, 3345]	[-20.25, 20.07]	[0, 0]	[0, 1]	[0, 1]	[0, 0]	0	1115935	0	716602
14T_PK_0668.las	(606000.000,4468000.000,208.690)	(606999.990,4468999.990,2496.500)	[-3342, 3342]	[-20.052, 20.052]	[0, 0]	[0, 1]	[0, 1]	[0, 0]	0	1652811	0	1024347
14T_PK_0669.las	(606000.000,4469000.000,204.590)	(606999.990,4469999.990,795.840)	[-1058, 3342]	[-6.348, 20.052]	[0, 0]	[0, 1]	[0, 1]	[0, 0]	0	1647908	0	1002741
14T_PK_0670.las	(606000.000,4470000.000,207.510)	(606999.990,4470999.990,798.300)	[-1088, 3345]	[-6.528, 20.07]	[0, 0]	[0, 1]	[0, 1]	[0, 0]	0	1671666	0	1068834
14T_PK_0671.las	(606000.000,4471000.000,206.610)	(606999.990,4471999.990,796.790)	[-1081, 3348]	[-6.486, 20.088]	[0, 0]	[0, 1]	[0, 1]	[0, 0]	0	1655625	0	1094962
14T_PK_0672.las	(606000.000,4472000.000,209.270)	(606999.990,4472999.990,797.630)	[-983, 3353]	[-5.898, 20.118]	[0, 0]	[0, 1]	[0, 1]	[0, 0]	0	1650244	0	1096188
14T_PK_0673.las	(606000.000,4473000.000,211.620)	(606999.990,4473999.990,798.820)	[-855, 3347]	[-5.13, 20.082]	[0, 0]	[0, 1]	[0, 1]	[0, 0]	0	1663790	0	1072237
14T_PK_0674.las	(606000.000,4474000.000,207.790)	(606999.990,4474999.990,797.810)	[-760, 3348]	[-4.56, 20.088]	[0, 0]	[0, 1]	[0, 1]	[0, 0]	0	1627938	0	991242
14T_PK_0675.las	(606000.000,4475000.000,212.240)	(606999.990,4475999.990,799.750)	[-645, 3344]	[-3.87, 20.064]	[0, 0]	[0, 1]	[0, 1]	[0, 0]	0	1646994	0	1024898
14T_PK_0676.las	(606000.000,4476000.000,215.030)	(606999.990,4476999.990,802.860)	[-554, 3346]	[-3.324, 20.076]	[0, 0]	[0, 1]	[0, 1]	[0, 0]	0	1683768	0	1090118
14T_PK_0677.las	(606000.000,4477000.000,211.040)	(606999.990,4477999.990,799.420)	[-415, 3345]	[-2.49, 20.07]	[0, 0]	[0, 1]	[0, 1]	[0, 0]	0	1606610	0	991468
14T_PK_0678.las	(606000.000,4478000.000,211.640)	(606999.990,4478999.990,799.810)	[-363, 3357]	[-2.178, 20.142]	[0, 0]	[0, 1]	[0, 1]	[0, 0]	0	1687004	0	1070359
14T_PK_0679.las	(606000.000,4479000.000,214.940)	(606999.990,4479999.990,804.940)	[-319, 3380]	[-1.914, 20.28]	[0, 0]	[0, 1]	[0, 1]	[0, 0]	0	1632356	0	1037839
14T_PK_0680.las	(606000.000,4480000.000,220.060)	(606999.990,4480999.990,806.550)	[-180, 3376]	[-1.08, 20.256]	[0, 0]	[0, 1]	[0, 1]	[0, 0]	0	1655400	0	1065434
14T_PK_0681.las	(606000.000,4481000.000,220.920)	(606999.990,4481999.990,805.700)	[-150, 3378]	[-0.9, 20.268]	[0, 0]	[0, 1]	[0, 1]	[0, 0]	0	1629962	0	1066510
14T_PK_0682.las	(606000.000,4482000.000,215.580)	(606999.990,4482999.990,805.680)	[-100, 3375]	[-0.6, 20.25]	[0, 0]	[0, 1]	[0, 1]	[0, 0]	0	1652320	0	1046032
14T_PK_0683.las	(606000.000,4483000.000,212.660)	(606999.990,4483999.990,801.560)	[-1, 3375]	[-0.006, 20.25]	[0, 0]	[0, 1]	[0, 1]	[0, 0]	0	1597094	0	985280
14T_PK_0684.las	(606000.000,4484000.000,216.370)	(606999.990,4484999.990,801.270)	[62, 3388]	[0.372, 20.328]	[0, 0]	[0, 1]	[0, 1]	[0, 0]	0	1641078	0	1002459
14T_PK_0685.las	(606000.000,4485000.000,215.650)	(606999.990,4485999.990,807.010)	[164, 3376]	[0.984, 20.256]	[0, 0]	[0, 1]	[0, 1]	[0, 0]	0	1597599	0	1020096
14T_PK_0686.las	(606000.000,4486000.000,219.220)	(606999.990,4486999.990,803.590)	[214, 3376]	[1.284, 20.256]	[0, 0]	[0, 1]	[0, 1]	[0, 0]	0	1636385	0	1009165
14T_PK_0687.las	(606000.000,4487000.000,215.680)	(606999.990,4487999.990,800.760)	[90, 3371]	[0.54, 20.226]	[0, 0]	[0, 1]	[0, 1]	[0, 0]	0	1608172	0	1093660
14T_PK_0688.las	(606000.000,4488000.000,211.690)	(606999.990,4488999.990,799.220)	[111, 3382]	[0.666, 20.292]	[0, 0]	[0, 1]	[0, 1]	[0, 0]	0	1622652	0	1133518
14T_PK_0689.las	(606000.000,4489000.000,215.570)	(606999.990,4489999.990,800.840)	[273, 3377]	[1.638, 20.262]	[0, 0]	[0, 1]	[0, 1]	[0, 0]	0	1692063	0	1163221
14T_PK_0690.las	(606000.000,4490000.000,219.980)	(606999.990,4490999.990,803.150)	[259, 3383]	[1.554, 20.298]	[0, 0]	[0, 1]	[0, 1]	[0, 0]	0	1635184	0	1032335
14T_PK_0691.las	(606000.000,4491000.000,217.520)	(606999.990,4491999.990,803.010)	[272, 3355]	[1.632, 20.13]	[0, 0]	[0, 1]	[0, 1]	[0, 0]	0	1688767	0	1085780
14T_PK_0692.las	(606000.000,4492000.000,217.650)	(606999.990,4492999.990,804.010)	[160, 3364]	[0.96, 20.184]	[0, 0]	[0, 1]	[0, 1]	[0, 0]	0	1678108	0	1083743
14T_PK_0693.las	(606000.000,4493000.000,220.920)	(606999.990,4493999.990,805.390)	[49, 3374]	[0.294, 20.244]	[0, 0]	[0, 1]	[0, 1]	[0, 0]	0	1646519	0	1080159
14T_PK_0694.las	(606000.000,4494000.000,223.680)	(606999.990,4494999.990,805.880)	[-33, 3375]	[-0.198, 20.25]	[0, 0]	[0, 1]	[0, 1]	[0, 0]	0	1690844	0	1141812
14T_PK_0695.las	(606000.000,4495000.000,225.770)	(606999.990,4495999.990,805.440)	[-141, 3379]	[-0.846, 20.274]	[0, 0]	[0, 1]	[0, 1]	[0, 0]	0	1689946	0	1135475
14T_PK_0696.las	(606000.000,4496000.000,228.110)	(606999.990,4496999.990,805.430)	[-171, 3376]	[-1.026, 20.256]	[0, 0]	[0, 1]	[0, 1]	[0, 0]	0	1692140	0	1115525
14T_PK_0697.las	(606000.000,4497000.000,224.380)	(606999.990,4497999.990,804.250)	[-147, 3374]	[-0.882, 20.244]	[0, 0]	[0, 1]	[0, 1]	[0, 0]	0	1659537	0	981974
14T_PK_0698.las	(606000.000,4498000.000,223.330)	(606999.990,4498999.990,805.910)	[-289, 3380]	[-1.734, 20.28]	[0, 0]	[0, 1]	[0, 1]	[0, 0]	0	1680020	0	992970

DPH-1.3 Report on ASPRS LAS File Format (Tiled Data) - Informational - continued

File	(Xmin, Ymin, Zmin)	(Xmax, Ymax, Zmax)	Extended Scan Angle	Scan Angle Rank	Scanner Channel	Scan Direction	Edge of Flight Line	User Data	Counts for Synthetic	Key-points	Withheld	Overlap
14T_PK_0699.las	(606000.000,4499000.000,221.100)	(606999.990,4499999.990,803.280)	[-456, 3376]	[-2.736, 20.256]	[0, 0]	[0, 1]	[0, 1]	[0, 0]	0	1693614	0	1040924
14T_PK_0767.las	(607000.000,4467317.270,206.930)	(607999.990,4467999.990,791.850)	[-3368, 3314]	[-20.208, 19.884]	[0, 0]	[0, 1]	[0, 1]	[0, 0]	0	1234441	0	352779
14T_PK_0768.las	(607000.000,4468000.000,203.860)	(607999.990,4468999.990,794.290)	[-3373, 3313]	[-20.238, 19.878]	[0, 0]	[0, 1]	[0, 1]	[0, 0]	0	1819551	0	595719
14T_PK_0769.las	(607000.000,4469000.000,205.240)	(607999.990,4469999.990,796.000)	[-3370, 3306]	[-20.22, 19.836]	[0, 0]	[0, 1]	[0, 1]	[0, 0]	0	1821714	0	625125
14T_PK_0770.las	(607000.000,4470000.000,204.130)	(607999.990,4470999.990,793.580)	[-3371, 3314]	[-20.226, 19.884]	[0, 0]	[0, 1]	[0, 1]	[0, 0]	0	1784004	0	658630
14T_PK_0771.las	(607000.000,4471000.000,202.830)	(607999.990,4471999.990,2497.120)	[-3382, 3330]	[-20.292, 19.98]	[0, 0]	[0, 1]	[0, 1]	[0, 0]	0	1775390	0	626347
14T_PK_0772.las	(607000.000,4472000.000,209.400)	(607999.990,4472999.990,796.260)	[-3383, 1814]	[-20.298, 10.884]	[0, 0]	[0, 1]	[0, 1]	[0, 0]	0	1779843	0	685830
14T_PK_0773.las	(607000.000,4473000.000,211.830)	(607999.990,4473999.990,797.650)	[-3386, 1778]	[-20.316, 10.668]	[0, 0]	[0, 1]	[0, 1]	[0, 0]	0	1786558	0	742251
14T_PK_0774.las	(607000.000,4474000.000,206.970)	(607999.990,4474999.990,2496.560)	[-3387, 1782]	[-20.322, 10.692]	[0, 0]	[0, 1]	[0, 1]	[0, 0]	0	1767749	0	818411
14T_PK_0775.las	(607000.000,4475000.000,210.180)	(607999.990,4475999.990,798.260)	[-3387, 1668]	[-20.322, 10.008]	[0, 0]	[0, 1]	[0, 1]	[0, 0]	0	1779375	0	887333
14T_PK_0776.las	(607000.000,4476000.000,214.740)	(607999.990,4476999.990,799.610)	[-3385, 1439]	[-20.31, 8.634]	[0, 0]	[0, 1]	[0, 1]	[0, 0]	0	1766123	0	992315
14T_PK_0777.las	(607000.000,4477000.000,217.170)	(607999.990,4477999.990,802.080)	[-3390, 1412]	[-20.34, 8.472]	[0, 0]	[0, 1]	[0, 1]	[0, 0]	0	1734649	0	1074467
14T_PK_0778.las	(607000.000,4478000.000,212.980)	(607999.990,4478999.990,2498.190)	[-3391, 3303]	[-20.346, 19.818]	[0, 0]	[0, 1]	[0, 1]	[0, 0]	0	1748819	0	1145482
14T_PK_0779.las	(607000.000,4479000.000,209.410)	(607999.990,4479999.990,801.730)	[-3403, 1232]	[-20.418, 7.392]	[0, 0]	[0, 1]	[0, 1]	[0, 0]	0	1732359	0	1124835
14T_PK_0780.las	(607000.000,4480000.000,216.420)	(607999.990,4480999.990,802.490)	[-3404, 1117]	[-20.424, 6.702]	[0, 0]	[0, 1]	[0, 1]	[0, 0]	0	1741162	0	1186452
14T_PK_0781.las	(607000.000,4481000.000,215.960)	(607999.990,4481999.990,804.520)	[-3404, 1069]	[-20.424, 6.414]	[0, 0]	[0, 1]	[0, 1]	[0, 0]	0	1718798	0	1107320
14T_PK_0782.las	(607000.000,4482000.000,211.290)	(607999.990,4482999.990,800.540)	[-3403, 1028]	[-20.418, 6.168]	[0, 0]	[0, 1]	[0, 1]	[0, 0]	0	1727388	0	1168194
14T_PK_0783.las	(607000.000,4483000.000,210.920)	(607999.990,4483999.990,798.140)	[-3405, 1047]	[-20.43, 6.282]	[0, 0]	[0, 1]	[0, 1]	[0, 0]	0	1728086	0	1176908
14T_PK_0784.las	(607000.000,4484000.000,208.930)	(607999.990,4484999.990,796.770)	[-3407, 927]	[-20.442, 5.562]	[0, 0]	[0, 1]	[0, 1]	[0, 0]	0	1735742	0	1182322
14T_PK_0785.las	(607000.000,4485000.000,208.640)	(607999.990,4485999.990,802.460)	[-3409, 807]	[-20.454, 4.842]	[0, 0]	[0, 1]	[0, 1]	[0, 0]	0	1701954	0	1169541
14T_PK_0786.las	(607000.000,4486000.000,216.840)	(607999.990,4486999.990,807.450)	[-3424, 768]	[-20.544, 4.608]	[0, 0]	[0, 1]	[0, 1]	[0, 0]	0	1708594	0	1169898
14T_PK_0787.las	(607000.000,4487000.000,213.910)	(607999.990,4487999.990,2501.700)	[-3424, 634]	[-20.544, 3.804]	[0, 0]	[0, 1]	[0, 1]	[0, 0]	0	1691241	0	1198567
14T_PK_0788.las	(607000.000,4488000.000,209.270)	(607999.990,4488999.990,798.690)	[-3405, 493]	[-20.43, 2.958]	[0, 0]	[0, 1]	[0, 1]	[0, 0]	0	1680704	0	1168945
14T_PK_0789.las	(607000.000,4489000.000,215.770)	(607999.990,4489999.990,798.160)	[-3421, 356]	[-20.526, 2.136]	[0, 0]	[0, 1]	[0, 1]	[0, 0]	0	1679396	0	1143986
14T_PK_0790.las	(607000.000,4490000.000,220.640)	(607999.990,4490999.990,806.880)	[-3424, 288]	[-20.544, 1.728]	[0, 0]	[0, 1]	[0, 1]	[0, 0]	0	1686029	0	1135113
14T_PK_0791.las	(607000.000,4491000.000,219.830)	(607999.990,4491999.990,2489.150)	[-3402, 324]	[-20.412, 1.944]	[0, 0]	[0, 1]	[0, 1]	[0, 0]	0	1720313	0	1195943
14T_PK_0792.las	(607000.000,4492000.000,214.810)	(607999.990,4492999.990,805.490)	[-3403, 311]	[-20.418, 1.866]	[0, 0]	[0, 1]	[0, 1]	[0, 0]	0	1710220	0	1178023
14T_PK_0793.las	(607000.000,4493000.000,220.640)	(607999.990,4493999.990,802.500)	[-3403, 158]	[-20.418, 0.948]	[0, 0]	[0, 1]	[0, 1]	[0, 0]	0	1682458	0	1155290
14T_PK_0794.las	(607000.000,4494000.000,225.040)	(607999.990,4494999.990,807.300)	[-3422, 48]	[-20.532, 0.288]	[0, 0]	[0, 1]	[0, 1]	[0, 0]	0	1670852	0	1157162
14T_PK_0795.las	(607000.000,4495000.000,223.340)	(607999.990,4495999.990,807.300)	[-3420, -26]	[-20.52, -0.156]	[0, 0]	[0, 1]	[0, 1]	[0, 0]	0	1618363	0	1160490
14T_PK_0796.las	(607000.000,4496000.000,220.790)	(607999.990,4496999.990,803.860)	[-3422, -140]	[-20.532, -0.84]	[0, 0]	[0, 1]	[0, 1]	[0, 0]	0	1692527	0	1198914
14T_PK_0797.las	(607000.000,4497000.000,221.700)	(607999.990,4497999.990,801.700)	[-3423, -112]	[-20.538, -0.672]	[0, 0]	[0, 1]	[0, 1]	[0, 0]	0	1686991	0	1177715
14T_PK_0798.las	(607000.000,4498000.000,223.810)	(607999.990,4498999.990,809.210)	[-3424, -141]	[-20.544, -0.846]	[0, 0]	[0, 1]	[0, 1]	[0, 0]	0	1679245	0	1219255
14T_PK_0799.las	(607000.000,4499000.000,218.320)	(607999.990,4499999.990,804.870)	[-3423, -257]	[-20.538, -1.542]	[0, 0]	[0, 1]	[0, 1]	[0, 0]	0	1655524	0	1203974
14T_PK_0867.las	(608000.000,4467332.920,205.810)	(608999.990,4467999.990,2460.320)	[-3387, 3308]	[-20.322, 19.848]	[0, 0]	[0, 1]	[0, 1]	[0, 0]	0	1095400	0	395350
14T_PK_0868.las	(608000.000,4468000.000,203.660)	(608999.990,4468999.990,794.760)	[-3389, 3322]	[-20.334, 19.932]	[0, 0]	[0, 1]	[0, 1]	[0, 0]	0	1713375	0	587906
14T_PK_0869.las	(608000.000,4469000.000,204.280)	(608999.990,4469999.990,2503.390)	[-3386, 3324]	[-20.316, 19.944]	[0, 0]	[0, 1]	[0, 1]	[0, 0]	0	1681436	0	585550
14T_PK_0870.las	(608000.000,4470000.000,203.450)	(608999.990,4470999.990,791.950)	[-3389, 3319]	[-20.334, 19.914]	[0, 0]	[0, 1]	[0, 1]	[0, 0]	0	1659413	0	611820
14T_PK_0871.las	(608000.000,4471000.000,206.620)	(608999.990,4471999.990,794.160)	[-3384, 3320]	[-20.304, 19.92]	[0, 0]	[0, 1]	[0, 1]	[0, 0]	0	1689715	0	631875
14T_PK_0872.las	(608000.000,4472000.000,208.600)	(608999.990,4472999.990,793.540)	[-3387, 3334]	[-20.322, 20.004]	[0, 0]	[0, 1]	[0, 1]	[0, 0]	0	1642781	0	658520
14T_PK_0873.las	(608000.000,4473000.000,207.930)	(608999.990,4473999.990,792.400)	[-3390, 3320]	[-20.34, 19.92]	[0, 0]	[0, 1]	[0, 1]	[0, 0]	0	1631312	0	727877
14T_PK_0874.las	(608000.000,4474000.000,209.940)	(608999.990,4474999.990,789.850)	[-3388, 3327]	[-20.328, 19.962]	[0, 0]	[0, 1]	[0, 1]	[0, 0]	0	1551013	0	808565
14T_PK_0875.las	(608000.000,4475000.000,206.830)	(608999.990,4475999.990,794.940)	[-3388, 3320]	[-20.328, 19.92]	[0, 0]	[0, 1]	[0, 1]	[0, 0]	0	1614517	0	709159
14T_PK_0876.las	(608000.000,4476000.000,210.090)	(608999.990,4476999.990,2498.060)	[-3401, 3335]	[-20.406, 20.01]	[0, 0]	[0, 1]	[0, 1]	[0, 0]	0	1678745	0	561654
14T_PK_0877.las	(608000.000,4477000.000,212.990)	(608999.990,4477999.990,798.760)	[-3402, 3323]	[-20.412, 19.938]	[0, 0]	[0, 1]	[0, 1]	[0, 0]	0	1691518	0	548664
14T_PK_0878.las	(608000.000,4478000.000,213.590)	(608999.990,4478999.990,796.030)	[-3348, 3333]	[-20.088, 19.998]	[0, 0]	[0, 1]	[0, 1]	[0, 0]	0	1685340	0	546352
14T_PK_0879.las	(608000.000,4479000.000,214.760)	(608999.990,4479999.990,801.450)	[-3390, 3325]	[-20.34, 19.95]	[0, 0]	[0, 1]	[0, 1]	[0, 0]	0	1653673	0	584530
14T_PK_0880.las	(608000.000,4480000.000,217.980)	(608999.990,4480999.990,804.450)	[-3352, 3356]	[-20.112, 20.136]	[0, 0]	[0, 1]	[0, 1]	[0, 0]	0	1686841	0	625110
14T_PK_0881.las	(608000.000,4481000.000,212.930)	(608999.990,4481999.990,802.380)	[-3381, 3348]	[-20.286, 20.088]	[0, 0]	[0, 1]	[0, 1]	[0, 0]	0	1677176	0	723190

DPH-1.3 Report on ASPRS LAS File Format (Tiled Data) - Informational - continued

File	(Xmin, Ymin, Zmin)	(Xmax, Ymax, Zmax)	Extended Scan Angle	Scan Angle Rank	Scanner Channel	Scan Direction	Edge of Flight Line	User Data	Counts for Synthetic	Key-points	Withheld	Overlap
14T_PK_0882.las	(608000.000,4482000.000,216.490)	(608999.990,4482999.990,800.810)	[-3361, 3342]	[-20.166, 20.052]	[0, 0]	[0, 1]	[0, 1]	[0, 0]	0	1679272	0	746415
14T_PK_0883.las	(608000.000,4483000.000,214.590)	(608999.990,4483999.990,801.940)	[-3355, 3348]	[-20.13, 20.088]	[0, 0]	[0, 1]	[0, 1]	[0, 0]	0	1692487	0	805665
14T_PK_0884.las	(608000.000,4484000.000,209.120)	(608999.990,4484999.990,799.220)	[-3369, 3346]	[-20.214, 20.076]	[0, 0]	[0, 1]	[0, 1]	[0, 0]	0	1645379	0	835126
14T_PK_0885.las	(608000.000,4485000.000,210.260)	(608999.990,4485999.990,796.830)	[-1672, 3363]	[-10.032, 20.178]	[0, 0]	[0, 1]	[0, 1]	[0, 0]	0	1669689	0	833143
14T_PK_0886.las	(608000.000,4486000.000,211.100)	(608999.990,4486999.990,2485.980)	[-1567, 3347]	[-9.402, 20.082]	[0, 0]	[0, 1]	[0, 1]	[0, 0]	0	1664538	0	898604
14T_PK_0887.las	(608000.000,4487000.000,217.020)	(608999.990,4487999.990,802.100)	[-1460, 3360]	[-8.76, 20.16]	[0, 0]	[0, 1]	[0, 1]	[0, 0]	0	1651432	0	1047270
14T_PK_0888.las	(608000.000,4488000.000,206.090)	(608999.990,4488999.990,798.940)	[-1241, 3341]	[-7.446, 20.046]	[0, 0]	[0, 1]	[0, 1]	[0, 0]	0	1659387	0	1054796
14T_PK_0889.las	(608000.000,4489000.000,209.440)	(608999.990,4489999.990,795.270)	[-1245, 3366]	[-7.47, 20.196]	[0, 0]	[0, 1]	[0, 1]	[0, 0]	0	1642636	0	1049534
14T_PK_0890.las	(608000.000,4490000.000,210.150)	(608999.990,4490999.990,798.550)	[-1246, 3357]	[-7.476, 20.142]	[0, 0]	[0, 1]	[0, 1]	[0, 0]	0	1693606	0	1096688
14T_PK_0891.las	(608000.000,4491000.000,218.320)	(608999.990,4491999.990,2503.490)	[-1156, 3362]	[-6.936, 20.172]	[0, 0]	[0, 1]	[0, 1]	[0, 0]	0	1652464	0	1080403
14T_PK_0892.las	(608000.000,4492000.000,216.460)	(608999.990,4492999.990,803.410)	[-1092, 3355]	[-6.552, 20.13]	[0, 0]	[0, 1]	[0, 1]	[0, 0]	0	1684443	0	1101614
14T_PK_0893.las	(608000.000,4493000.000,221.010)	(608999.990,4493999.990,807.220)	[-995, 3361]	[-5.97, 20.166]	[0, 0]	[0, 1]	[0, 1]	[0, 0]	0	1648455	0	1073282
14T_PK_0894.las	(608000.000,4494000.000,220.290)	(608999.990,4494999.990,807.130)	[-899, 3358]	[-5.394, 20.148]	[0, 0]	[0, 1]	[0, 1]	[0, 0]	0	1641067	0	1032749
14T_PK_0895.las	(608000.000,4495000.000,218.410)	(608999.990,4495999.990,805.750)	[-745, 3374]	[-4.47, 20.244]	[0, 0]	[0, 1]	[0, 1]	[0, 0]	0	1658515	0	1029168
14T_PK_0896.las	(608000.000,4496000.000,221.180)	(608999.990,4496999.990,809.180)	[-645, 3379]	[-3.87, 20.274]	[0, 0]	[0, 1]	[0, 1]	[0, 0]	0	1630215	0	1013700
14T_PK_0897.las	(608000.000,4497000.000,220.770)	(608999.990,4497999.990,804.390)	[-638, 3361]	[-3.828, 20.166]	[0, 0]	[0, 1]	[0, 1]	[0, 0]	0	1630012	0	1050996
14T_PK_0898.las	(608000.000,4498000.000,220.480)	(608999.990,4498999.990,808.790)	[-621, 3370]	[-3.726, 20.22]	[0, 0]	[0, 1]	[0, 1]	[0, 0]	0	1588719	0	1154185
14T_PK_0899.las	(608000.000,4499000.000,217.730)	(608999.990,4499999.990,803.290)	[-396, 3380]	[-2.376, 20.28]	[0, 0]	[0, 1]	[0, 1]	[0, 0]	0	1618213	0	1018208
14T_PK_0967.las	(609000.000,4467347.950,205.010)	(609999.990,4467999.990,794.680)	[-1369, 3320]	[-8.214, 19.92]	[0, 0]	[0, 1]	[0, 1]	[0, 0]	0	1134069	0	666796
14T_PK_0968.las	(609000.000,4468000.000,202.740)	(609999.990,4468999.990,790.400)	[-1438, 3330]	[-8.628, 19.98]	[0, 0]	[0, 1]	[0, 1]	[0, 0]	0	1774658	0	1060136
14T_PK_0969.las	(609000.000,4469000.000,196.620)	(609999.990,4469999.990,795.090)	[-1430, 3327]	[-8.58, 19.962]	[0, 0]	[0, 1]	[0, 1]	[0, 0]	0	1787618	0	1051188
14T_PK_0970.las	(609000.000,4470000.000,204.880)	(609999.990,4470999.990,793.590)	[-1515, 3341]	[-9.09, 20.046]	[0, 0]	[0, 1]	[0, 1]	[0, 0]	0	1790411	0	963253
14T_PK_0971.las	(609000.000,4471000.000,206.600)	(609999.990,4471999.990,2501.380)	[-3359, 3324]	[-20.154, 19.944]	[0, 0]	[0, 1]	[0, 1]	[0, 0]	0	1796158	0	909987
14T_PK_0972.las	(609000.000,4472000.000,209.820)	(609999.990,4472999.990,795.780)	[-1681, 3343]	[-10.086, 20.058]	[0, 0]	[0, 1]	[0, 1]	[0, 0]	0	1788399	0	804031
14T_PK_0973.las	(609000.000,4473000.000,210.140)	(609999.990,4473999.990,2502.210)	[-3348, 3337]	[-20.088, 20.022]	[0, 0]	[0, 1]	[0, 1]	[0, 0]	0	1783489	0	715663
14T_PK_0974.las	(609000.000,4474000.000,206.900)	(609999.990,4474999.990,797.940)	[-3319, 3344]	[-19.914, 20.064]	[0, 0]	[0, 1]	[0, 1]	[0, 0]	0	1791354	0	669167
14T_PK_0975.las	(609000.000,4475000.000,207.850)	(609999.990,4475999.990,2501.300)	[-3348, 3339]	[-20.088, 20.034]	[0, 0]	[0, 1]	[0, 1]	[0, 0]	0	1779219	0	642452
14T_PK_0976.las	(609000.000,4476000.000,208.050)	(609999.990,4476999.990,797.430)	[-3353, 3344]	[-20.118, 20.064]	[0, 0]	[0, 1]	[0, 1]	[0, 0]	0	1795254	0	581831
14T_PK_0977.las	(609000.000,4477000.000,212.560)	(609999.990,4477999.990,2501.630)	[-3371, 3340]	[-20.226, 20.04]	[0, 0]	[0, 1]	[0, 1]	[0, 0]	0	1829135	0	555630
14T_PK_0978.las	(609000.000,4478000.000,209.590)	(609999.990,4478999.990,2502.410)	[-3402, 3350]	[-20.412, 20.1]	[0, 0]	[0, 1]	[0, 1]	[0, 0]	0	1814645	0	639533
14T_PK_0979.las	(609000.000,4479000.000,214.920)	(609999.990,4479999.990,2500.970)	[-3422, 3342]	[-20.532, 20.052]	[0, 0]	[0, 1]	[0, 1]	[0, 0]	0	1815786	0	710668
14T_PK_0980.las	(609000.000,4480000.000,214.670)	(609999.990,4480999.990,2451.150)	[-3419, 3342]	[-20.514, 20.052]	[0, 0]	[0, 1]	[0, 1]	[0, 0]	0	1839665	0	675599
14T_PK_0981.las	(609000.000,4481000.000,213.860)	(609999.990,4481999.990,791.140)	[-3403, 3359]	[-20.418, 20.154]	[0, 0]	[0, 1]	[0, 1]	[0, 0]	0	1804803	0	615362
14T_PK_0982.las	(609000.000,4482000.000,212.930)	(609999.990,4482999.990,2487.100)	[-3402, 3367]	[-20.412, 20.202]	[0, 0]	[0, 1]	[0, 1]	[0, 0]	0	1741577	0	633473
14T_PK_0983.las	(609000.000,4483000.000,210.330)	(609999.990,4483999.990,788.420)	[-3405, 3359]	[-20.43, 20.154]	[0, 0]	[0, 1]	[0, 1]	[0, 0]	0	1812778	0	639270
14T_PK_0984.las	(609000.000,4484000.000,207.930)	(609999.990,4484999.990,793.260)	[-3386, 3359]	[-20.316, 20.154]	[0, 0]	[0, 1]	[0, 1]	[0, 0]	0	1825631	0	619731
14T_PK_0985.las	(609000.000,4485000.000,210.520)	(609999.990,4485999.990,788.690)	[-3405, 3353]	[-20.43, 20.118]	[0, 0]	[0, 1]	[0, 1]	[0, 0]	0	1792628	0	618274
14T_PK_0986.las	(609000.000,4486000.000,208.350)	(609999.990,4486999.990,797.500)	[-3403, 3362]	[-20.418, 20.172]	[0, 0]	[0, 1]	[0, 1]	[0, 0]	0	1830141	0	647823
14T_PK_0987.las	(609000.000,4487000.000,211.420)	(609999.990,4487999.990,795.000)	[-3404, 3363]	[-20.424, 20.178]	[0, 0]	[0, 1]	[0, 1]	[0, 0]	0	1817377	0	503925
14T_PK_0988.las	(609000.000,4488000.000,211.900)	(609999.990,4488999.990,2473.960)	[-3402, 3310]	[-20.412, 19.86]	[0, 0]	[0, 1]	[0, 1]	[0, 0]	0	1810766	0	491579
14T_PK_0989.las	(609000.000,4489000.000,210.530)	(609999.990,4489999.990,799.880)	[-3404, 3333]	[-20.424, 19.998]	[0, 0]	[0, 1]	[0, 1]	[0, 0]	0	1825704	0	543938
14T_PK_0990.las	(609000.000,4490000.000,217.540)	(609999.990,4490999.990,800.280)	[-3421, 3284]	[-20.526, 19.704]	[0, 0]	[0, 1]	[0, 1]	[0, 0]	0	1810366	0	606772
14T_PK_0991.las	(609000.000,4491000.000,219.940)	(609999.990,4491999.990,801.820)	[-3423, 3305]	[-20.538, 19.83]	[0, 0]	[0, 1]	[0, 1]	[0, 0]	0	1793721	0	658693
14T_PK_0992.las	(609000.000,4492000.000,216.560)	(609999.990,4492999.990,800.630)	[-3420, 3328]	[-20.52, 19.968]	[0, 0]	[0, 1]	[0, 1]	[0, 0]	0	1806500	0	683894
14T_PK_0993.las	(609000.000,4493000.000,220.790)	(609999.990,4493999.990,803.920)	[-3404, 1849]	[-20.424, 11.094]	[0, 0]	[0, 1]	[0, 1]	[0, 0]	0	1782691	0	710116
14T_PK_0994.las	(609000.000,4494000.000,226.910)	(609999.990,4494999.990,806.600)	[-3421, 1798]	[-20.526, 10.788]	[0, 0]	[0, 1]	[0, 1]	[0, 0]	0	1789505	0	752938
14T_PK_0995.las	(609000.000,4495000.000,213.540)	(609999.990,4495999.990,801.400)	[-3418, 1762]	[-20.508, 10.572]	[0, 0]	[0, 1]	[0, 1]	[0, 0]	0	1762233	0	812799
14T_PK_0996.las	(609000.000,4496000.000,217.010)	(609999.990,4496999.990,806.040)	[-3420, 1667]	[-20.52, 10.002]	[0, 0]	[0, 1]	[0, 1]	[0, 0]	0	1772209	0	895276
14T_PK_0997.las	(609000.000,4497000.000,220.580)	(609999.990,4497999.990,803.510)	[-3422, 1542]	[-20.532, 9.252]	[0, 0]	[0, 1]	[0, 1]	[0, 0]	0	1756258	0	978590

DPH-1.3 Report on ASPRS LAS File Format (Tiled Data) - Informational - continued

File	(Xmin, Ymin, Zmin)	(Xmax, Ymax, Zmax)	Extended Scan Angle	Scan Angle Rank	Scanner Channel	Scan Direction	Edge of Flight Line	User Data	Counts for Synthetic	Key-points	Withheld	Overlap
14T_PK_0998.las	(609000.000,4498000.000,224.080)	(609999.990,4498999.990,807.150)	[-3422, 1549]	[-20.532, 9.294]	[0, 0]	[0, 1]	[0, 1]	[0, 0]	0	1745980	0	978892
14T_PK_0999.las	(609000.000,4499000.000,220.730)	(609999.990,4499999.990,802.610)	[-3422, 1433]	[-20.532, 8.598]	[0, 0]	[0, 1]	[0, 1]	[0, 0]	0	1698286	0	1078701
14T_PK_1067.las	(610000.000,4467361.640,195.750)	(610999.990,4467999.990,792.480)	[-3368, 436]	[-20.208, 2.616]	[0, 0]	[0, 1]	[0, 1]	[0, 0]	0	987529	0	742509
14T_PK_1068.las	(610000.000,4468000.000,193.820)	(610999.990,4468999.990,791.900)	[-3370, 472]	[-20.22, 2.832]	[0, 0]	[0, 1]	[0, 1]	[0, 0]	0	1635337	0	1177888
14T_PK_1069.las	(610000.000,4469000.000,201.010)	(610999.990,4469999.990,792.110)	[-3386, 639]	[-20.316, 3.834]	[0, 0]	[0, 1]	[0, 1]	[0, 0]	0	1677396	0	1144822
14T_PK_1070.las	(610000.000,4470000.000,203.120)	(610999.990,4470999.990,792.500)	[-3387, 718]	[-20.322, 4.308]	[0, 0]	[0, 1]	[0, 1]	[0, 0]	0	1684335	0	1184661
14T_PK_1071.las	(610000.000,4471000.000,206.970)	(610999.990,4471999.990,795.170)	[-3389, 711]	[-20.334, 4.266]	[0, 0]	[0, 1]	[0, 1]	[0, 0]	0	1666692	0	1160883
14T_PK_1072.las	(610000.000,4472000.000,201.390)	(610999.990,4472999.990,792.490)	[-3385, 849]	[-20.31, 5.094]	[0, 0]	[0, 1]	[0, 1]	[0, 0]	0	1665017	0	1149345
14T_PK_1073.las	(610000.000,4473000.000,202.710)	(610999.990,4473999.990,793.790)	[-3387, 955]	[-20.322, 5.73]	[0, 0]	[0, 1]	[0, 1]	[0, 0]	0	1664508	0	1160029
14T_PK_1074.las	(610000.000,4474000.000,203.020)	(610999.990,4474999.990,2491.840)	[-3386, 3313]	[-20.316, 19.878]	[0, 0]	[0, 1]	[0, 1]	[0, 0]	0	1636422	0	1123292
14T_PK_1075.las	(610000.000,4475000.000,205.610)	(610999.990,4475999.990,796.540)	[-3389, 1076]	[-20.334, 6.456]	[0, 0]	[0, 1]	[0, 1]	[0, 0]	0	1661463	0	1141608
14T_PK_1076.las	(610000.000,4476000.000,204.520)	(610999.990,4476999.990,2493.930)	[-3387, 3250]	[-20.322, 19.5]	[0, 0]	[0, 1]	[0, 1]	[0, 0]	0	1650548	0	1158220
14T_PK_1077.las	(610000.000,4477000.000,209.920)	(610999.990,4477999.990,798.660)	[-3388, 1309]	[-20.328, 7.854]	[0, 0]	[0, 1]	[0, 1]	[0, 0]	0	1695811	0	1213410
14T_PK_1078.las	(610000.000,4478000.000,210.760)	(610999.990,4478999.990,796.480)	[-3388, 1522]	[-20.328, 9.132]	[0, 0]	[0, 1]	[0, 1]	[0, 0]	0	1609153	0	1061030
14T_PK_1079.las	(610000.000,4479000.000,209.390)	(610999.990,4479999.990,798.650)	[-3394, 1694]	[-20.364, 10.164]	[0, 0]	[0, 1]	[0, 1]	[0, 0]	0	1665618	0	992725
14T_PK_1080.las	(610000.000,4480000.000,213.880)	(610999.990,4480999.990,800.690)	[-3403, 1697]	[-20.418, 10.182]	[0, 0]	[0, 1]	[0, 1]	[0, 0]	0	1667079	0	931653
14T_PK_1081.las	(610000.000,4481000.000,217.370)	(610999.990,4481999.990,2476.700)	[-3408, 1610]	[-20.448, 9.66]	[0, 0]	[0, 1]	[0, 1]	[0, 0]	0	1656303	0	874558
14T_PK_1082.las	(610000.000,4482000.000,215.130)	(610999.990,4482999.990,2490.600)	[-3385, 3229]	[-20.31, 19.374]	[0, 0]	[0, 1]	[0, 1]	[0, 0]	0	1622484	0	810704
14T_PK_1083.las	(610000.000,4483000.000,215.990)	(610999.990,4483999.990,801.180)	[-3390, 3351]	[-20.34, 20.106]	[0, 0]	[0, 1]	[0, 1]	[0, 0]	0	1651150	0	784765
14T_PK_1084.las	(610000.000,4484000.000,210.740)	(610999.990,4484999.990,799.260)	[-3386, 1821]	[-20.316, 10.926]	[0, 0]	[0, 1]	[0, 1]	[0, 0]	0	1694757	0	766786
14T_PK_1085.las	(610000.000,4485000.000,208.380)	(610999.990,4485999.990,799.560)	[-3399, 3312]	[-20.394, 19.872]	[0, 0]	[0, 1]	[0, 1]	[0, 0]	0	1620921	0	721225
14T_PK_1086.las	(610000.000,4486000.000,205.790)	(610999.990,4486999.990,796.020)	[-3390, 3342]	[-20.34, 20.052]	[0, 0]	[0, 1]	[0, 1]	[0, 0]	0	1633045	0	714648
14T_PK_1087.las	(610000.000,4487000.000,211.070)	(610999.990,4487999.990,2479.950)	[-3387, 3336]	[-20.322, 20.016]	[0, 0]	[0, 1]	[0, 1]	[0, 0]	0	1652500	0	624638
14T_PK_1088.las	(610000.000,4488000.000,206.760)	(610999.990,4488999.990,793.110)	[-3387, 3299]	[-20.322, 19.794]	[0, 0]	[0, 1]	[0, 1]	[0, 0]	0	1648466	0	620169
14T_PK_1089.las	(610000.000,4489000.000,206.420)	(610999.990,4489999.990,797.740)	[-3408, 3372]	[-20.448, 20.232]	[0, 0]	[0, 1]	[0, 1]	[0, 0]	0	1661440	0	719641
14T_PK_1090.las	(610000.000,4490000.000,214.550)	(610999.990,4490999.990,797.130)	[-3419, 3353]	[-20.514, 20.118]	[0, 0]	[0, 1]	[0, 1]	[0, 0]	0	1643476	0	709795
14T_PK_1091.las	(610000.000,4491000.000,213.870)	(610999.990,4491999.990,792.460)	[-3405, 3367]	[-20.43, 20.202]	[0, 0]	[0, 1]	[0, 1]	[0, 0]	0	1632736	0	730527
14T_PK_1092.las	(610000.000,4492000.000,217.190)	(610999.990,4492999.990,788.370)	[-3388, 3372]	[-20.328, 20.232]	[0, 0]	[0, 1]	[0, 1]	[0, 0]	0	1684297	0	804499
14T_PK_1093.las	(610000.000,4493000.000,218.430)	(610999.990,4493999.990,788.290)	[-3389, 3371]	[-20.334, 20.226]	[0, 0]	[0, 1]	[0, 1]	[0, 0]	0	1675788	0	801231
14T_PK_1094.las	(610000.000,4494000.000,220.410)	(610999.990,4494999.990,788.070)	[-3388, 3355]	[-20.328, 20.13]	[0, 0]	[0, 1]	[0, 1]	[0, 0]	0	1650463	0	767653
14T_PK_1095.las	(610000.000,4495000.000,213.900)	(610999.990,4495999.990,796.120)	[-3402, 3360]	[-20.412, 20.16]	[0, 0]	[0, 1]	[0, 1]	[0, 0]	0	1660471	0	847713
14T_PK_1096.las	(610000.000,4496000.000,213.640)	(610999.990,4496999.990,797.500)	[-3406, 3353]	[-20.436, 20.118]	[0, 0]	[0, 1]	[0, 1]	[0, 0]	0	1666542	0	838718
14T_PK_1097.las	(610000.000,4497000.000,221.430)	(610999.990,4497999.990,805.310)	[-3406, 3372]	[-20.436, 20.232]	[0, 0]	[0, 1]	[0, 1]	[0, 0]	0	1659550	0	803666
14T_PK_1098.las	(610000.000,4498000.000,219.410)	(610999.990,4498999.990,800.390)	[-3422, 3386]	[-20.532, 20.316]	[0, 0]	[0, 1]	[0, 1]	[0, 0]	0	1679210	0	834263
14T_PK_1099.las	(610000.000,4499000.000,220.310)	(610999.990,4499999.990,800.970)	[-3421, 3376]	[-20.526, 20.256]	[0, 0]	[0, 1]	[0, 1]	[0, 0]	0	1635814	0	626883
14T_PK_1167.las	(611000.000,4467380.380,195.710)	(611999.990,4467999.990,783.890)	[264, 3343]	[1.584, 20.058]	[0, 0]	[0, 1]	[0, 1]	[0, 0]	0	1024639	0	687236
14T_PK_1168.las	(611000.000,4468000.000,196.740)	(611999.990,4468999.990,789.300)	[247, 3340]	[1.482, 20.04]	[0, 0]	[0, 1]	[0, 1]	[0, 0]	0	1670120	0	1110146
14T_PK_1169.las	(611000.000,4469000.000,203.250)	(611999.990,4469999.990,791.080)	[179, 3337]	[1.074, 20.022]	[0, 0]	[0, 1]	[0, 1]	[0, 0]	0	1677472	0	1087371
14T_PK_1170.las	(611000.000,4470000.000,204.740)	(611999.990,4470999.990,791.690)	[96, 3352]	[0.576, 20.112]	[0, 0]	[0, 1]	[0, 1]	[0, 0]	0	1677383	0	1103761
14T_PK_1171.las	(611000.000,4471000.000,206.900)	(611999.990,4471999.990,791.830)	[88, 3354]	[0.528, 20.124]	[0, 0]	[0, 1]	[0, 1]	[0, 0]	0	1651098	0	1057062
14T_PK_1172.las	(611000.000,4472000.000,199.060)	(611999.990,4472999.990,789.240)	[71, 3339]	[0.426, 20.034]	[0, 0]	[0, 1]	[0, 1]	[0, 0]	0	1672259	0	1047615
14T_PK_1173.las	(611000.000,4473000.000,200.490)	(611999.990,4473999.990,786.480)	[-25, 3328]	[-0.15, 19.968]	[0, 0]	[0, 1]	[0, 1]	[0, 0]	0	1684815	0	1027664
14T_PK_1174.las	(611000.000,4474000.000,199.370)	(611999.990,4474999.990,789.630)	[-220, 3340]	[-1.32, 20.04]	[0, 0]	[0, 1]	[0, 1]	[0, 0]	0	1686610	0	1074422
14T_PK_1175.las	(611000.000,4475000.000,202.440)	(611999.990,4475999.990,792.430)	[-342, 3354]	[-2.052, 20.124]	[0, 0]	[0, 1]	[0, 1]	[0, 0]	0	1689350	0	1129133
14T_PK_1176.las	(611000.000,4476000.000,207.090)	(611999.990,4476999.990,792.360)	[-318, 3352]	[-1.908, 20.112]	[0, 0]	[0, 1]	[0, 1]	[0, 0]	0	1701697	0	1081658
14T_PK_1177.las	(611000.000,4477000.000,207.070)	(611999.990,4477999.990,794.280)	[-392, 3353]	[-2.352, 20.118]	[0, 0]	[0, 1]	[0, 1]	[0, 0]	0	1709562	0	1134942
14T_PK_1178.las	(611000.000,4478000.000,207.040)	(611999.990,4478999.990,792.250)	[-558, 3369]	[-3.348, 20.214]	[0, 0]	[0, 1]	[0, 1]	[0, 0]	0	1692238	0	1030154
14T_PK_1179.las	(611000.000,4479000.000,208.330)	(611999.990,4479999.990,794.680)	[-689, 3375]	[-4.134, 20.25]	[0, 0]	[0, 1]	[0, 1]	[0, 0]	0	1712816	0	1027066
14T_PK_1180.las	(611000.000,4480000.000,212.800)	(611999.990,4480999.990,796.610)	[-737, 3374]	[-4.422, 20.244]	[0, 0]	[0, 1]	[0, 1]	[0, 0]	0	1726496	0	1063219

DPH-1.3 Report on ASPRS LAS File Format (Tiled Data) - Informational - continued

File	(Xmin, Ymin, Zmin)	(Xmax, Ymax, Zmax)	Extended Scan Angle	Scan Angle Rank	Scanner Channel	Scan Direction	Edge of Flight Line	User Data	Counts for Synthetic	Key-points	Withheld	Overlap
14T_PK_1181.las	(611000.000,4481000.000,212.080)	(611999.990,4481999.990,795.910)	[-739, 3357]	[-4.434, 20.142]	[0, 0]	[0, 1]	[0, 1]	[0, 0]	0	1725448	0	1082213
14T_PK_1182.las	(611000.000,4482000.000,214.300)	(611999.990,4482999.990,796.460)	[-867, 3369]	[-5.202, 20.214]	[0, 0]	[0, 1]	[0, 1]	[0, 0]	0	1721838	0	1096788
14T_PK_1183.las	(611000.000,4483000.000,209.900)	(611999.990,4483999.990,794.630)	[-1027, 3376]	[-6.162, 20.256]	[0, 0]	[0, 1]	[0, 1]	[0, 0]	0	1744680	0	1125979
14T_PK_1184.las	(611000.000,4484000.000,209.500)	(611999.990,4484999.990,797.740)	[-1058, 3372]	[-6.348, 20.232]	[0, 0]	[0, 1]	[0, 1]	[0, 0]	0	1766406	0	1153328
14T_PK_1185.las	(611000.000,4485000.000,214.400)	(611999.990,4485999.990,796.210)	[-1169, 3375]	[-7.014, 20.25]	[0, 0]	[0, 1]	[0, 1]	[0, 0]	0	1741444	0	1080464
14T_PK_1186.las	(611000.000,4486000.000,203.500)	(611999.990,4486999.990,793.180)	[-1176, 3353]	[-7.056, 20.118]	[0, 0]	[0, 1]	[0, 1]	[0, 0]	0	1764056	0	1042451
14T_PK_1187.las	(611000.000,4487000.000,208.200)	(611999.990,4487999.990,796.120)	[-1331, 3347]	[-7.986, 20.082]	[0, 0]	[0, 1]	[0, 1]	[0, 0]	0	1752611	0	1055081
14T_PK_1188.las	(611000.000,4488000.000,209.250)	(611999.990,4488999.990,2484.930)	[-3390, 3361]	[-20.34, 20.166]	[0, 0]	[0, 1]	[0, 1]	[0, 0]	0	1782613	0	1095496
14T_PK_1189.las	(611000.000,4489000.000,210.860)	(611999.990,4489999.990,790.450)	[-1454, 3383]	[-8.724, 20.298]	[0, 0]	[0, 1]	[0, 1]	[0, 0]	0	1762262	0	1010599
14T_PK_1190.las	(611000.000,4490000.000,221.890)	(611999.990,4490999.990,797.930)	[-1479, 3359]	[-8.874, 20.154]	[0, 0]	[0, 1]	[0, 1]	[0, 0]	0	1781615	0	911622
14T_PK_1191.las	(611000.000,4491000.000,219.080)	(611999.990,4491999.990,799.350)	[-3355, 3355]	[-20.13, 20.13]	[0, 0]	[0, 1]	[0, 1]	[0, 0]	0	1767538	0	787440
14T_PK_1192.las	(611000.000,4492000.000,212.340)	(611999.990,4492999.990,798.380)	[-1754, 3358]	[-10.524, 20.148]	[0, 0]	[0, 1]	[0, 1]	[0, 0]	0	1799630	0	745802
14T_PK_1193.las	(611000.000,4493000.000,218.540)	(611999.990,4493999.990,801.480)	[-3385, 3359]	[-20.31, 20.154]	[0, 0]	[0, 1]	[0, 1]	[0, 0]	0	1777826	0	713176
14T_PK_1194.las	(611000.000,4494000.000,218.820)	(611999.990,4494999.990,799.320)	[-3382, 3371]	[-20.292, 20.226]	[0, 0]	[0, 1]	[0, 1]	[0, 0]	0	1769096	0	659317
14T_PK_1195.las	(611000.000,4495000.000,213.940)	(611999.990,4495999.990,2475.670)	[-3409, 3369]	[-20.454, 20.214]	[0, 0]	[0, 1]	[0, 1]	[0, 0]	0	1810383	0	590542
14T_PK_1196.las	(611000.000,4496000.000,214.750)	(611999.990,4496999.990,801.850)	[-3357, 3354]	[-20.142, 20.124]	[0, 0]	[0, 1]	[0, 1]	[0, 0]	0	1815668	0	526585
14T_PK_1197.las	(611000.000,4497000.000,219.310)	(611999.990,4497999.990,799.790)	[-3406, 3374]	[-20.436, 20.244]	[0, 0]	[0, 1]	[0, 1]	[0, 0]	0	1812222	0	484835
14T_PK_1198.las	(611000.000,4498000.000,218.930)	(611999.990,4498999.990,803.240)	[-3436, 3376]	[-20.616, 20.256]	[0, 0]	[0, 1]	[0, 1]	[0, 0]	0	1817016	0	597539
14T_PK_1199.las	(611000.000,4499000.000,222.170)	(611999.990,4499999.990,804.710)	[-3436, 3387]	[-20.616, 20.322]	[0, 0]	[0, 1]	[0, 1]	[0, 0]	0	1793364	0	660698
14T_PK_1267.las	(612000.000,4467393.940,195.510)	(612999.990,4467999.990,782.400)	[-3386, 331]	[-20.316, 1.986]	[0, 0]	[0, 1]	[0, 1]	[0, 0]	0	1023857	0	691715
14T_PK_1268.las	(612000.000,4468000.000,202.770)	(612999.990,4468999.990,785.110)	[-3387, 285]	[-20.322, 1.71]	[0, 0]	[0, 1]	[0, 1]	[0, 0]	0	1683963	0	1134822
14T_PK_1269.las	(612000.000,4469000.000,203.260)	(612999.990,4469999.990,787.770)	[-3399, 260]	[-20.394, 1.56]	[0, 0]	[0, 1]	[0, 1]	[0, 0]	0	1663304	0	1094603
14T_PK_1270.las	(612000.000,4470000.000,200.950)	(612999.990,4470999.990,2482.290)	[-3403, 3317]	[-20.418, 19.902]	[0, 0]	[0, 1]	[0, 1]	[0, 0]	0	1704983	0	1123097
14T_PK_1271.las	(612000.000,4471000.000,195.840)	(612999.990,4471999.990,790.480)	[-3406, 126]	[-20.436, 0.756]	[0, 0]	[0, 1]	[0, 1]	[0, 0]	0	1695802	0	1172276
14T_PK_1272.las	(612000.000,4472000.000,200.350)	(612999.990,4472999.990,785.610)	[-3403, 135]	[-20.418, 0.81]	[0, 0]	[0, 1]	[0, 1]	[0, 0]	0	1701879	0	1202606
14T_PK_1273.las	(612000.000,4473000.000,200.790)	(612999.990,4473999.990,786.680)	[-3386, 70]	[-20.316, 0.42]	[0, 0]	[0, 1]	[0, 1]	[0, 0]	0	1695597	0	1185930
14T_PK_1274.las	(612000.000,4474000.000,200.470)	(612999.990,4474999.990,786.050)	[-3402, -28]	[-20.412, -0.168]	[0, 0]	[0, 1]	[0, 1]	[0, 0]	0	1692137	0	1144975
14T_PK_1275.las	(612000.000,4475000.000,201.270)	(612999.990,4475999.990,788.470)	[-3401, -221]	[-20.406, -1.326]	[0, 0]	[0, 1]	[0, 1]	[0, 0]	0	1667263	0	1134682
14T_PK_1276.las	(612000.000,4476000.000,211.090)	(612999.990,4476999.990,791.830)	[-3420, -268]	[-20.52, -1.608]	[0, 0]	[0, 1]	[0, 1]	[0, 0]	0	1675157	0	1175730
14T_PK_1277.las	(612000.000,4477000.000,208.150)	(612999.990,4477999.990,791.180)	[-3419, -270]	[-20.514, -1.62]	[0, 0]	[0, 1]	[0, 1]	[0, 0]	0	1684980	0	1168445
14T_PK_1278.las	(612000.000,4478000.000,207.810)	(612999.990,4478999.990,793.810)	[-3419, -358]	[-20.514, -2.148]	[0, 0]	[0, 1]	[0, 1]	[0, 0]	0	1678915	0	1150010
14T_PK_1279.las	(612000.000,4479000.000,208.380)	(612999.990,4479999.990,791.220)	[-3422, -221]	[-20.532, -1.326]	[0, 0]	[0, 1]	[0, 1]	[0, 0]	0	1649154	0	1116460
14T_PK_1280.las	(612000.000,4480000.000,214.120)	(612999.990,4480999.990,791.530)	[-3423, -145]	[-20.538, -0.87]	[0, 0]	[0, 1]	[0, 1]	[0, 0]	0	1667373	0	1124641
14T_PK_1281.las	(612000.000,4481000.000,209.630)	(612999.990,4481999.990,789.050)	[-3419, -40]	[-20.514, -0.24]	[0, 0]	[0, 1]	[0, 1]	[0, 0]	0	1683730	0	1163580
14T_PK_1282.las	(612000.000,4482000.000,210.450)	(612999.990,4482999.990,794.500)	[-3424, 18]	[-20.544, 0.108]	[0, 0]	[0, 1]	[0, 1]	[0, 0]	0	1645188	0	1122659
14T_PK_1283.las	(612000.000,4483000.000,210.790)	(612999.990,4483999.990,794.480)	[-3422, 80]	[-20.532, 0.48]	[0, 0]	[0, 1]	[0, 1]	[0, 0]	0	1662879	0	1134584
14T_PK_1284.las	(612000.000,4484000.000,208.770)	(612999.990,4484999.990,792.570)	[-3424, 84]	[-20.544, 0.504]	[0, 0]	[0, 1]	[0, 1]	[0, 0]	0	1674007	0	1112987
14T_PK_1285.las	(612000.000,4485000.000,212.150)	(612999.990,4485999.990,790.480)	[-3421, 275]	[-20.526, 1.65]	[0, 0]	[0, 1]	[0, 1]	[0, 0]	0	1665225	0	1108055
14T_PK_1286.las	(612000.000,4486000.000,212.700)	(612999.990,4486999.990,791.860)	[-3424, 415]	[-20.544, 2.49]	[0, 0]	[0, 1]	[0, 1]	[0, 0]	0	1681461	0	1169030
14T_PK_1287.las	(612000.000,4487000.000,205.800)	(612999.990,4487999.990,787.800)	[-3421, 467]	[-20.526, 2.802]	[0, 0]	[0, 1]	[0, 1]	[0, 0]	0	1651401	0	1201080
14T_PK_1288.las	(612000.000,4488000.000,208.430)	(612999.990,4488999.990,789.700)	[-3422, 433]	[-20.532, 2.598]	[0, 0]	[0, 1]	[0, 1]	[0, 0]	0	1619466	0	1132305
14T_PK_1289.las	(612000.000,4489000.000,206.410)	(612999.990,4489999.990,788.680)	[-3420, 505]	[-20.52, 3.03]	[0, 0]	[0, 1]	[0, 1]	[0, 0]	0	1641088	0	1086839
14T_PK_1290.las	(612000.000,4490000.000,208.140)	(612999.990,4490999.990,791.920)	[-3422, 764]	[-20.532, 4.584]	[0, 0]	[0, 1]	[0, 1]	[0, 0]	0	1692107	0	1175720
14T_PK_1291.las	(612000.000,4491000.000,211.500)	(612999.990,4491999.990,791.670)	[-3434, 861]	[-20.604, 5.166]	[0, 0]	[0, 1]	[0, 1]	[0, 0]	0	1695717	0	1216384
14T_PK_1292.las	(612000.000,4492000.000,216.280)	(612999.990,4492999.990,793.140)	[-3439, 936]	[-20.634, 5.616]	[0, 0]	[0, 1]	[0, 1]	[0, 0]	0	1663992	0	1156868
14T_PK_1293.las	(612000.000,4493000.000,222.110)	(612999.990,4493999.990,795.470)	[-3435, 992]	[-20.61, 5.952]	[0, 0]	[0, 1]	[0, 1]	[0, 0]	0	1651902	0	1141335
14T_PK_1294.las	(612000.000,4494000.000,219.230)	(612999.990,4494999.990,799.810)	[-3437, 1111]	[-20.622, 6.666]	[0, 0]	[0, 1]	[0, 1]	[0, 0]	0	1663007	0	1171317
14T_PK_1295.las	(612000.000,4495000.000,217.700)	(612999.990,4495999.990,802.540)	[-3436, 1143]	[-20.616, 6.858]	[0, 0]	[0, 1]	[0, 1]	[0, 0]	0	1660043	0	1149004
14T_PK_1296.las	(612000.000,4496000.000,213.830)	(612999.990,4496999.990,1653.190)	[-3433, 1136]	[-20.598, 6.816]	[0, 0]	[0, 1]	[0, 1]	[0, 0]	0	1679031	0	1125251

DPH-1.3 Report on ASPRS LAS File Format (Tiled Data) - Informational - continued

File	(Xmin, Ymin, Zmin)	(Xmax, Ymax, Zmax)	Extended Scan Angle	Scan Angle Rank	Scanner Channel	Scan Direction	Edge of Flight Line	User Data	Counts for Synthetic	Key-points	Withheld	Overlap
14T_PK_1297.las	(612000.000,4497000.000,211.280)	(612999.990,4497999.990,811.360)	[-3434, 1295]	[-20.604, 7.77]	[0, 0]	[0, 1]	[0, 1]	[0, 0]	0	1659527	0	1101026
14T_PK_1298.las	(612000.000,4498000.000,223.490)	(612999.990,4498999.990,801.800)	[-3433, 1404]	[-20.598, 8.424]	[0, 0]	[0, 1]	[0, 1]	[0, 0]	0	1681356	0	1041782
14T_PK_1299.las	(612000.000,4499000.000,220.230)	(612999.990,4499999.990,802.460)	[-3424, 1463]	[-20.544, 8.778]	[0, 0]	[0, 1]	[0, 1]	[0, 0]	0	1671577	0	970913
14T_PK_1367.las	(613000.000,4467421.640,198.980)	(613999.990,4467999.990,783.440)	[-1139, 3339]	[-6.834, 20.034]	[0, 0]	[0, 1]	[0, 1]	[0, 0]	0	979754	0	575347
14T_PK_1368.las	(613000.000,4468000.000,201.120)	(613999.990,4468999.990,786.430)	[-1189, 3353]	[-7.134, 20.118]	[0, 0]	[0, 1]	[0, 1]	[0, 0]	0	1667729	0	1012041
14T_PK_1369.las	(613000.000,4469000.000,202.410)	(613999.990,4469999.990,2484.480)	[-1204, 3352]	[-7.224, 20.112]	[0, 0]	[0, 1]	[0, 1]	[0, 0]	0	1649476	0	1022227
14T_PK_1370.las	(613000.000,4470000.000,201.440)	(613999.990,4470999.990,789.310)	[-1198, 3353]	[-7.188, 20.118]	[0, 0]	[0, 1]	[0, 1]	[0, 0]	0	1700856	0	1106647
14T_PK_1371.las	(613000.000,4471000.000,214.730)	(613999.990,4471999.990,788.430)	[-989, 3371]	[-5.934, 20.226]	[0, 0]	[0, 1]	[0, 1]	[0, 0]	0	1672460	0	1058709
14T_PK_1372.las	(613000.000,4472000.000,200.430)	(613999.990,4472999.990,784.980)	[-837, 3352]	[-5.022, 20.112]	[0, 0]	[0, 1]	[0, 1]	[0, 0]	0	1657776	0	1025051
14T_PK_1373.las	(613000.000,4473000.000,198.570)	(613999.990,4473999.990,784.170)	[-832, 3353]	[-4.992, 20.118]	[0, 0]	[0, 1]	[0, 1]	[0, 0]	0	1650444	0	1048417
14T_PK_1374.las	(613000.000,4474000.000,200.210)	(613999.990,4474999.990,2484.050)	[-765, 3347]	[-4.59, 20.082]	[0, 0]	[0, 1]	[0, 1]	[0, 0]	0	1682337	0	1063878
14T_PK_1375.las	(613000.000,4475000.000,199.200)	(613999.990,4475999.990,785.770)	[-637, 3358]	[-3.822, 20.148]	[0, 0]	[0, 1]	[0, 1]	[0, 0]	0	1675117	0	1077813
14T_PK_1376.las	(613000.000,4476000.000,207.350)	(613999.990,4476999.990,1268.270)	[-471, 3363]	[-2.826, 20.178]	[0, 0]	[0, 1]	[0, 1]	[0, 0]	0	1654828	0	1064065
14T_PK_1377.las	(613000.000,4477000.000,210.810)	(613999.990,4477999.990,790.840)	[-405, 3346]	[-2.43, 20.076]	[0, 0]	[0, 1]	[0, 1]	[0, 0]	0	1669642	0	1036079
14T_PK_1378.las	(613000.000,4478000.000,205.280)	(613999.990,4478999.990,794.520)	[-415, 3372]	[-2.49, 20.232]	[0, 0]	[0, 1]	[0, 1]	[0, 0]	0	1679850	0	1069787
14T_PK_1379.las	(613000.000,4479000.000,204.050)	(613999.990,4479999.990,787.140)	[-356, 3380]	[-2.136, 20.28]	[0, 0]	[0, 1]	[0, 1]	[0, 0]	0	1659859	0	1089348
14T_PK_1380.las	(613000.000,4480000.000,205.670)	(613999.990,4480999.990,789.610)	[-220, 3354]	[-1.32, 20.124]	[0, 0]	[0, 1]	[0, 1]	[0, 0]	0	1688804	0	1124652
14T_PK_1381.las	(613000.000,4481000.000,206.630)	(613999.990,4481999.990,787.040)	[-159, 3374]	[-0.954, 20.244]	[0, 0]	[0, 1]	[0, 1]	[0, 0]	0	1684980	0	1130579
14T_PK_1382.las	(613000.000,4482000.000,215.820)	(613999.990,4482999.990,788.520)	[-40, 3372]	[-0.24, 20.232]	[0, 0]	[0, 1]	[0, 1]	[0, 0]	0	1636037	0	1109624
14T_PK_1383.las	(613000.000,4483000.000,209.260)	(613999.990,4483999.990,2471.390)	[20, 3359]	[0.12, 20.154]	[0, 0]	[0, 1]	[0, 1]	[0, 0]	0	1686094	0	1129420
14T_PK_1384.las	(613000.000,4484000.000,208.260)	(613999.990,4484999.990,792.720)	[74, 3374]	[0.444, 20.244]	[0, 0]	[0, 1]	[0, 1]	[0, 0]	0	1695639	0	1157272
14T_PK_1385.las	(613000.000,4485000.000,217.760)	(613999.990,4485999.990,790.670)	[85, 3376]	[0.51, 20.256]	[0, 0]	[0, 1]	[0, 1]	[0, 0]	0	1691593	0	1131063
14T_PK_1386.las	(613000.000,4486000.000,210.580)	(613999.990,4486999.990,791.920)	[277, 3373]	[1.662, 20.238]	[0, 0]	[0, 1]	[0, 1]	[0, 0]	0	1668798	0	1061208
14T_PK_1387.las	(613000.000,4487000.000,211.040)	(613999.990,4487999.990,792.940)	[416, 3352]	[2.496, 20.112]	[0, 0]	[0, 1]	[0, 1]	[0, 0]	0	1673448	0	1046477
14T_PK_1388.las	(613000.000,4488000.000,208.570)	(613999.990,4488999.990,785.790)	[282, 3370]	[1.692, 20.22]	[0, 0]	[0, 1]	[0, 1]	[0, 0]	0	1613753	0	1120714
14T_PK_1389.las	(613000.000,4489000.000,210.080)	(613999.990,4489999.990,791.050)	[236, 3382]	[1.416, 20.292]	[0, 0]	[0, 1]	[0, 1]	[0, 0]	0	1662762	0	1117351
14T_PK_1390.las	(613000.000,4490000.000,212.600)	(613999.990,4490999.990,793.700)	[236, 3361]	[1.416, 20.166]	[0, 0]	[0, 1]	[0, 1]	[0, 0]	0	1662199	0	1058763
14T_PK_1391.las	(613000.000,4491000.000,216.460)	(613999.990,4491999.990,789.690)	[187, 3367]	[1.122, 20.202]	[0, 0]	[0, 1]	[0, 1]	[0, 0]	0	1648298	0	965332
14T_PK_1392.las	(613000.000,4492000.000,211.330)	(613999.990,4492999.990,791.400)	[24, 3386]	[0.144, 20.316]	[0, 0]	[0, 1]	[0, 1]	[0, 0]	0	1654232	0	998191
14T_PK_1393.las	(613000.000,4493000.000,214.310)	(613999.990,4493999.990,792.030)	[-187, 3388]	[-1.122, 20.328]	[0, 0]	[0, 1]	[0, 1]	[0, 0]	0	1655551	0	1058862
14T_PK_1394.las	(613000.000,4494000.000,218.700)	(613999.990,4494999.990,791.930)	[-266, 3380]	[-1.596, 20.28]	[0, 0]	[0, 1]	[0, 1]	[0, 0]	0	1682962	0	1084219
14T_PK_1395.las	(613000.000,4495000.000,222.360)	(613999.990,4495999.990,797.640)	[-313, 3367]	[-1.878, 20.202]	[0, 0]	[0, 1]	[0, 1]	[0, 0]	0	1673035	0	1058263
14T_PK_1396.las	(613000.000,4496000.000,222.320)	(613999.990,4496999.990,800.790)	[-390, 3371]	[-2.34, 20.226]	[0, 0]	[0, 1]	[0, 1]	[0, 0]	0	1724818	0	1130601
14T_PK_1397.las	(613000.000,4497000.000,220.270)	(613999.990,4497999.990,795.750)	[-447, 3371]	[-2.682, 20.226]	[0, 0]	[0, 1]	[0, 1]	[0, 0]	0	1714312	0	1111310
14T_PK_1398.las	(613000.000,4498000.000,222.110)	(613999.990,4498999.990,799.610)	[-471, 3369]	[-2.826, 20.214]	[0, 0]	[0, 1]	[0, 1]	[0, 0]	0	1697152	0	1070362
14T_PK_1399.las	(613000.000,4499000.000,220.070)	(613999.990,4499999.990,794.920)	[-543, 3371]	[-3.258, 20.226]	[0, 0]	[0, 1]	[0, 1]	[0, 0]	0	1696798	0	1032236
14T_PK_1467.las	(614000.000,4467441.610,202.000)	(614999.990,4467999.990,781.810)	[-3401, 3265]	[-20.406, 19.59]	[0, 0]	[0, 1]	[0, 1]	[0, 0]	0	995674	0	314446
14T_PK_1468.las	(614000.000,4468000.000,202.240)	(614999.990,4468999.990,786.800)	[-3401, 3296]	[-20.406, 19.776]	[0, 0]	[0, 1]	[0, 1]	[0, 0]	0	1809241	0	600836
14T_PK_1469.las	(614000.000,4469000.000,199.310)	(614999.990,4469999.990,785.010)	[-3401, 3252]	[-20.406, 19.512]	[0, 0]	[0, 1]	[0, 1]	[0, 0]	0	1765689	0	612652
14T_PK_1470.las	(614000.000,4470000.000,202.490)	(614999.990,4470999.990,795.150)	[-3401, 3295]	[-20.406, 19.77]	[0, 0]	[0, 1]	[0, 1]	[0, 0]	0	1791226	0	626376
14T_PK_1471.las	(614000.000,4471000.000,204.280)	(614999.990,4471999.990,786.890)	[-3402, 1838]	[-20.412, 11.028]	[0, 0]	[0, 1]	[0, 1]	[0, 0]	0	1757891	0	652449
14T_PK_1472.las	(614000.000,4472000.000,201.410)	(614999.990,4472999.990,786.850)	[-3422, 1764]	[-20.532, 10.584]	[0, 0]	[0, 1]	[0, 1]	[0, 0]	0	1755205	0	693609
14T_PK_1473.las	(614000.000,4473000.000,208.020)	(614999.990,4473999.990,2481.810)	[-3418, 1755]	[-20.508, 10.53]	[0, 0]	[0, 1]	[0, 1]	[0, 0]	0	1785543	0	747035
14T_PK_1474.las	(614000.000,4474000.000,203.620)	(614999.990,4474999.990,785.350)	[-3421, 1699]	[-20.526, 10.194]	[0, 0]	[0, 1]	[0, 1]	[0, 0]	0	1783213	0	786438
14T_PK_1475.las	(614000.000,4475000.000,199.860)	(614999.990,4475999.990,2473.720)	[-3422, 1587]	[-20.532, 9.522]	[0, 0]	[0, 1]	[0, 1]	[0, 0]	0	1765732	0	934882
14T_PK_1476.las	(614000.000,4476000.000,204.150)	(614999.990,4476999.990,784.660)	[-3418, 1344]	[-20.508, 8.064]	[0, 0]	[0, 1]	[0, 1]	[0, 0]	0	1722944	0	1070629
14T_PK_1477.las	(614000.000,4477000.000,208.630)	(614999.990,4477999.990,2476.530)	[-3421, 3320]	[-20.526, 19.92]	[0, 0]	[0, 1]	[0, 1]	[0, 0]	0	1749325	0	1010404
14T_PK_1478.las	(614000.000,4478000.000,211.190)	(614999.990,4478999.990,788.360)	[-3424, 1291]	[-20.544, 7.746]	[0, 0]	[0, 1]	[0, 1]	[0, 0]	0	1767321	0	1152630
14T_PK_1479.las	(614000.000,4479000.000,211.000)	(614999.990,4479999.990,2483.860)	[-3422, 1232]	[-20.532, 7.392]	[0, 0]	[0, 1]	[0, 1]	[0, 0]	0	1730671	0	1148268

DPH-1.3 Report on ASPRS LAS File Format (Tiled Data) - Informational - continued

File	(Xmin, Ymin, Zmin)	(Xmax, Ymax, Zmax)	Extended Scan Angle	Scan Angle Rank	Scanner Channel	Scan Direction	Edge of Flight Line	User Data	Counts for Synthetic	Key-points	Withheld	Overlap
14T_PK_1480.las	(614000.000,4480000.000,205.700)	(614999.990,4480999.990,787.350)	[-3422, 971]	[-20.532, 5.826]	[0, 0]	[0, 1]	[0, 1]	[0, 0]	0	1740223	0	1156212
14T_PK_1481.las	(614000.000,4481000.000,206.340)	(614999.990,4481999.990,792.150)	[-3422, 928]	[-20.532, 5.568]	[0, 0]	[0, 1]	[0, 1]	[0, 0]	0	1716414	0	1138136
14T_PK_1482.las	(614000.000,4482000.000,213.140)	(614999.990,4482999.990,789.550)	[-3422, 762]	[-20.532, 4.572]	[0, 0]	[0, 1]	[0, 1]	[0, 0]	0	1722232	0	1168403
14T_PK_1483.las	(614000.000,4483000.000,213.990)	(614999.990,4483999.990,793.570)	[-3421, 725]	[-20.526, 4.35]	[0, 0]	[0, 1]	[0, 1]	[0, 0]	0	1721884	0	1210341
14T_PK_1484.las	(614000.000,4484000.000,210.350)	(614999.990,4484999.990,789.180)	[-3421, 664]	[-20.526, 3.984]	[0, 0]	[0, 1]	[0, 1]	[0, 0]	0	1746913	0	1265024
14T_PK_1485.las	(614000.000,4485000.000,213.320)	(614999.990,4485999.990,790.930)	[-3423, 601]	[-20.538, 3.606]	[0, 0]	[0, 1]	[0, 1]	[0, 0]	0	1735498	0	1281752
14T_PK_1486.las	(614000.000,4486000.000,216.460)	(614999.990,4486999.990,791.560)	[-3422, 540]	[-20.532, 3.24]	[0, 0]	[0, 1]	[0, 1]	[0, 0]	0	1725119	0	1264987
14T_PK_1487.las	(614000.000,4487000.000,212.110)	(614999.990,4487999.990,790.770)	[-3424, 496]	[-20.544, 2.976]	[0, 0]	[0, 1]	[0, 1]	[0, 0]	0	1732232	0	1250468
14T_PK_1488.las	(614000.000,4488000.000,203.540)	(614999.990,4488999.990,789.740)	[-3420, 437]	[-20.52, 2.622]	[0, 0]	[0, 1]	[0, 1]	[0, 0]	0	1668886	0	1214954
14T_PK_1489.las	(614000.000,4489000.000,203.200)	(614999.990,4489999.990,784.110)	[-3420, 281]	[-20.52, 1.686]	[0, 0]	[0, 1]	[0, 1]	[0, 0]	0	1660108	0	1173819
14T_PK_1490.las	(614000.000,4490000.000,207.550)	(614999.990,4490999.990,787.320)	[-3420, 253]	[-20.52, 1.518]	[0, 0]	[0, 1]	[0, 1]	[0, 0]	0	1703884	0	1161470
14T_PK_1491.las	(614000.000,4491000.000,206.070)	(614999.990,4491999.990,2484.060)	[-3422, 3329]	[-20.532, 19.974]	[0, 0]	[0, 1]	[0, 1]	[0, 0]	0	1691575	0	1159065
14T_PK_1492.las	(614000.000,4492000.000,207.370)	(614999.990,4492999.990,790.800)	[-3426, 185]	[-20.556, 1.11]	[0, 0]	[0, 1]	[0, 1]	[0, 0]	0	1693169	0	1159706
14T_PK_1493.las	(614000.000,4493000.000,205.990)	(614999.990,4493999.990,792.510)	[-3436, 24]	[-20.616, 0.144]	[0, 0]	[0, 1]	[0, 1]	[0, 0]	0	1660083	0	1100395
14T_PK_1494.las	(614000.000,4494000.000,217.460)	(614999.990,4494999.990,795.440)	[-3435, -189]	[-20.61, -1.134]	[0, 0]	[0, 1]	[0, 1]	[0, 0]	0	1639814	0	1073603
14T_PK_1495.las	(614000.000,4495000.000,216.650)	(614999.990,4495999.990,792.040)	[-3435, -247]	[-20.61, -1.482]	[0, 0]	[0, 1]	[0, 1]	[0, 0]	0	1664209	0	1118053
14T_PK_1496.las	(614000.000,4496000.000,213.390)	(614999.990,4496999.990,792.430)	[-3437, -314]	[-20.622, -1.884]	[0, 0]	[0, 1]	[0, 1]	[0, 0]	0	1699226	0	1185467
14T_PK_1497.las	(614000.000,4497000.000,216.520)	(614999.990,4497999.990,796.580)	[-3435, -377]	[-20.61, -2.262]	[0, 0]	[0, 1]	[0, 1]	[0, 0]	0	1686813	0	1148286
14T_PK_1498.las	(614000.000,4498000.000,214.840)	(614999.990,4498999.990,798.250)	[-3435, -389]	[-20.61, -2.334]	[0, 0]	[0, 1]	[0, 1]	[0, 0]	0	1670284	0	1125015
14T_PK_1499.las	(614000.000,4499000.000,213.990)	(614999.990,4499999.990,798.450)	[-3434, -377]	[-20.604, -2.262]	[0, 0]	[0, 1]	[0, 1]	[0, 0]	0	1667934	0	1119972
14T_PK_1567.las	(615000.000,4467453.880,200.010)	(615999.990,4467999.990,785.880)	[-3386, 3354]	[-20.316, 20.124]	[0, 0]	[0, 1]	[0, 1]	[0, 0]	0	918595	0	447540
14T_PK_1568.las	(615000.000,4468000.000,198.450)	(615999.990,4468999.990,784.330)	[-3400, 3351]	[-20.4, 20.106]	[0, 0]	[0, 1]	[0, 1]	[0, 0]	0	1718328	0	845190
14T_PK_1569.las	(615000.000,4469000.000,202.900)	(615999.990,4469999.990,2467.670)	[-3405, 3351]	[-20.43, 20.106]	[0, 0]	[0, 1]	[0, 1]	[0, 0]	0	1734951	0	860286
14T_PK_1570.las	(615000.000,4470000.000,199.400)	(615999.990,4470999.990,777.590)	[-3399, 3352]	[-20.394, 20.112]	[0, 0]	[0, 1]	[0, 1]	[0, 0]	0	1715152	0	855451
14T_PK_1571.las	(615000.000,4471000.000,201.190)	(615999.990,4471999.990,781.740)	[-3415, 3363]	[-20.49, 20.178]	[0, 0]	[0, 1]	[0, 1]	[0, 0]	0	1724916	0	849698
14T_PK_1572.las	(615000.000,4472000.000,199.240)	(615999.990,4472999.990,777.360)	[-3401, 3355]	[-20.406, 20.13]	[0, 0]	[0, 1]	[0, 1]	[0, 0]	0	1715610	0	818026
14T_PK_1573.las	(615000.000,4473000.000,202.120)	(615999.990,4473999.990,775.660)	[-3388, 3346]	[-20.328, 20.076]	[0, 0]	[0, 1]	[0, 1]	[0, 0]	0	1729089	0	835096
14T_PK_1574.las	(615000.000,4474000.000,204.260)	(615999.990,4474999.990,775.400)	[-3402, 3354]	[-20.412, 20.124]	[0, 0]	[0, 1]	[0, 1]	[0, 0]	0	1709644	0	834655
14T_PK_1575.las	(615000.000,4475000.000,200.080)	(615999.990,4475999.990,784.380)	[-3402, 3372]	[-20.412, 20.232]	[0, 0]	[0, 1]	[0, 1]	[0, 0]	0	1725268	0	761426
14T_PK_1576.las	(615000.000,4476000.000,208.920)	(615999.990,4476999.990,2456.980)	[-3401, 3371]	[-20.406, 20.226]	[0, 0]	[0, 1]	[0, 1]	[0, 0]	0	1715793	0	645419
14T_PK_1577.las	(615000.000,4477000.000,205.990)	(615999.990,4477999.990,787.580)	[-3402, 3371]	[-20.412, 20.226]	[0, 0]	[0, 1]	[0, 1]	[0, 0]	0	1708085	0	785094
14T_PK_1578.las	(615000.000,4478000.000,204.390)	(615999.990,4478999.990,790.840)	[-3402, 3354]	[-20.412, 20.124]	[0, 0]	[0, 1]	[0, 1]	[0, 0]	0	1686573	0	751736
14T_PK_1579.las	(615000.000,4479000.000,204.810)	(615999.990,4479999.990,790.630)	[-3381, 3372]	[-20.286, 20.232]	[0, 0]	[0, 1]	[0, 1]	[0, 0]	0	1721126	0	727526
14T_PK_1580.las	(615000.000,4480000.000,204.720)	(615999.990,4480999.990,787.990)	[-3360, 3373]	[-20.16, 20.238]	[0, 0]	[0, 1]	[0, 1]	[0, 0]	0	1712972	0	761643
14T_PK_1581.las	(615000.000,4481000.000,213.010)	(615999.990,4481999.990,2475.110)	[-3387, 3373]	[-20.322, 20.238]	[0, 0]	[0, 1]	[0, 1]	[0, 0]	0	1648191	0	748579
14T_PK_1582.las	(615000.000,4482000.000,212.510)	(615999.990,4482999.990,787.400)	[-1596, 3354]	[-9.576, 20.124]	[0, 0]	[0, 1]	[0, 1]	[0, 0]	0	1685903	0	759572
14T_PK_1583.las	(615000.000,4483000.000,210.340)	(615999.990,4483999.990,789.760)	[-1443, 3367]	[-8.658, 20.202]	[0, 0]	[0, 1]	[0, 1]	[0, 0]	0	1667234	0	868079
14T_PK_1584.las	(615000.000,4484000.000,208.870)	(615999.990,4484999.990,790.260)	[-1282, 3372]	[-7.692, 20.232]	[0, 0]	[0, 1]	[0, 1]	[0, 0]	0	1656649	0	880048
14T_PK_1585.las	(615000.000,4485000.000,213.760)	(615999.990,4485999.990,789.040)	[-1129, 3369]	[-6.774, 20.214]	[0, 0]	[0, 1]	[0, 1]	[0, 0]	0	1638654	0	835664
14T_PK_1586.las	(615000.000,4486000.000,209.000)	(615999.990,4486999.990,912.890)	[-1108, 3356]	[-6.648, 20.136]	[0, 0]	[0, 1]	[0, 1]	[0, 0]	0	1651732	0	866687
14T_PK_1587.las	(615000.000,4487000.000,208.640)	(615999.990,4487999.990,789.690)	[-1089, 3366]	[-6.534, 20.196]	[0, 0]	[0, 1]	[0, 1]	[0, 0]	0	1669074	0	905195
14T_PK_1588.las	(615000.000,4488000.000,211.370)	(615999.990,4488999.990,790.510)	[-1109, 3371]	[-6.654, 20.226]	[0, 0]	[0, 1]	[0, 1]	[0, 0]	0	1614391	0	977766
14T_PK_1589.las	(615000.000,4489000.000,204.200)	(615999.990,4489999.990,790.200)	[-1114, 3372]	[-6.684, 20.232]	[0, 0]	[0, 1]	[0, 1]	[0, 0]	0	1617481	0	1131153
14T_PK_1590.las	(615000.000,4490000.000,207.300)	(615999.990,4490999.990,786.520)	[-1119, 3370]	[-6.714, 20.22]	[0, 0]	[0, 1]	[0, 1]	[0, 0]	0	1683770	0	1088456
14T_PK_1591.las	(615000.000,4491000.000,210.240)	(615999.990,4491999.990,785.670)	[-1055, 3369]	[-6.33, 20.214]	[0, 0]	[0, 1]	[0, 1]	[0, 0]	0	1650031	0	1039365
14T_PK_1592.las	(615000.000,4492000.000,234.040)	(615999.990,4492999.990,791.590)	[-931, 3355]	[-5.586, 20.13]	[0, 0]	[0, 1]	[0, 1]	[0, 0]	0	1654061	0	976489
14T_PK_1593.las	(615000.000,4493000.000,217.750)	(615999.990,4493999.990,789.770)	[-865, 3374]	[-5.19, 20.244]	[0, 0]	[0, 1]	[0, 1]	[0, 0]	0	1647633	0	981733
14T_PK_1594.las	(615000.000,4494000.000,219.210)	(615999.990,4494999.990,796.050)	[-785, 3368]	[-4.71, 20.208]	[0, 0]	[0, 1]	[0, 1]	[0, 0]	0	1653385	0	1000777
14T_PK_1595.las	(615000.000,4495000.000,216.080)	(615999.990,4495999.990,791.660)	[-600, 3369]	[-3.6, 20.214]	[0, 0]	[0, 1]	[0, 1]	[0, 0]	0	1662217	0	1028637

DPH-1.3 Report on ASPRS LAS File Format (Tiled Data) - Informational - continued

File	(Xmin, Ymin, Zmin)	(Xmax, Ymax, Zmax)	Extended Scan Angle	Scan Angle Rank	Scanner Channel	Scan Direction	Edge of Flight Line	User Data	Counts for Synthetic	Key-points	Withheld	Overlap
14T_PK_1596.las	(615000.000,4496000.000,207.290)	(615999.990,4496999.990,791.660)	[-458, 3386]	[-2.748, 20.316]	[0, 0]	[0, 1]	[0, 1]	[0, 0]	0	1666925	0	1082487
14T_PK_1597.las	(615000.000,4497000.000,212.390)	(615999.990,4497999.990,1821.190)	[-409, 3374]	[-2.454, 20.244]	[0, 0]	[0, 1]	[0, 1]	[0, 0]	0	1689279	0	1152097
14T_PK_1598.las	(615000.000,4498000.000,222.380)	(615999.990,4498999.990,794.320)	[-405, 3373]	[-2.43, 20.238]	[0, 0]	[0, 1]	[0, 1]	[0, 0]	0	1692122	0	1164231
14T_PK_1599.las	(615000.000,4499000.000,215.800)	(615999.990,4499999.990,790.480)	[-441, 3379]	[-2.646, 20.274]	[0, 0]	[0, 1]	[0, 1]	[0, 0]	0	1690837	0	1168483
14T_PK_1667.las	(616000.000,4467467.080,199.060)	(616999.990,4467999.990,782.110)	[-1606, 3334]	[-9.636, 20.004]	[0, 0]	[0, 1]	[0, 1]	[0, 0]	0	917060	0	481528
14T_PK_1668.las	(616000.000,4468000.000,201.110)	(616999.990,4468999.990,781.190)	[-1637, 3334]	[-9.822, 20.004]	[0, 0]	[0, 1]	[0, 1]	[0, 0]	0	1758695	0	883346
14T_PK_1669.las	(616000.000,4469000.000,203.470)	(616999.990,4469999.990,785.890)	[-1709, 3334]	[-10.254, 20.004]	[0, 0]	[0, 1]	[0, 1]	[0, 0]	0	1782696	0	873708
14T_PK_1670.las	(616000.000,4470000.000,200.870)	(616999.990,4470999.990,786.570)	[-1879, 3345]	[-11.274, 20.07]	[0, 0]	[0, 1]	[0, 1]	[0, 0]	0	1781137	0	835981
14T_PK_1671.las	(616000.000,4471000.000,197.740)	(616999.990,4471999.990,787.480)	[-3352, 3335]	[-20.112, 20.01]	[0, 0]	[0, 1]	[0, 1]	[0, 0]	0	1787863	0	801877
14T_PK_1672.las	(616000.000,4472000.000,206.590)	(616999.990,4472999.990,783.770)	[-1961, 3354]	[-11.766, 20.124]	[0, 0]	[0, 1]	[0, 1]	[0, 0]	0	1787378	0	769100
14T_PK_1673.las	(616000.000,4473000.000,204.090)	(616999.990,4473999.990,784.310)	[-3300, 3353]	[-19.8, 20.118]	[0, 0]	[0, 1]	[0, 1]	[0, 0]	0	1777346	0	736009
14T_PK_1674.las	(616000.000,4474000.000,201.250)	(616999.990,4474999.990,785.060)	[-3292, 3367]	[-19.752, 20.202]	[0, 0]	[0, 1]	[0, 1]	[0, 0]	0	1777889	0	681079
14T_PK_1675.las	(616000.000,4475000.000,202.820)	(616999.990,4475999.990,787.930)	[-3393, 3354]	[-20.358, 20.124]	[0, 0]	[0, 1]	[0, 1]	[0, 0]	0	1793695	0	641649
14T_PK_1676.las	(616000.000,4476000.000,208.240)	(616999.990,4476999.990,789.870)	[-3401, 3370]	[-20.406, 20.22]	[0, 0]	[0, 1]	[0, 1]	[0, 0]	0	1794346	0	588038
14T_PK_1677.las	(616000.000,4477000.000,208.790)	(616999.990,4477999.990,787.850)	[-3349, 3355]	[-20.094, 20.13]	[0, 0]	[0, 1]	[0, 1]	[0, 0]	0	1794256	0	528814
14T_PK_1678.las	(616000.000,4478000.000,211.980)	(616999.990,4478999.990,2482.360)	[-3420, 3352]	[-20.52, 20.112]	[0, 0]	[0, 1]	[0, 1]	[0, 0]	0	1808606	0	471759
14T_PK_1679.las	(616000.000,4479000.000,209.880)	(616999.990,4479999.990,781.720)	[-3420, 3353]	[-20.52, 20.118]	[0, 0]	[0, 1]	[0, 1]	[0, 0]	0	1775338	0	463072
14T_PK_1680.las	(616000.000,4480000.000,210.370)	(616999.990,4480999.990,770.510)	[-3421, 3367]	[-20.526, 20.202]	[0, 0]	[0, 1]	[0, 1]	[0, 0]	0	1775866	0	502626
14T_PK_1681.las	(616000.000,4481000.000,212.450)	(616999.990,4481999.990,768.430)	[-3435, 3353]	[-20.61, 20.118]	[0, 0]	[0, 1]	[0, 1]	[0, 0]	0	1794849	0	519960
14T_PK_1682.las	(616000.000,4482000.000,207.770)	(616999.990,4482999.990,768.580)	[-3420, 3354]	[-20.52, 20.124]	[0, 0]	[0, 1]	[0, 1]	[0, 0]	0	1792946	0	506032
14T_PK_1683.las	(616000.000,4483000.000,207.500)	(616999.990,4483999.990,767.810)	[-3421, 3353]	[-20.526, 20.118]	[0, 0]	[0, 1]	[0, 1]	[0, 0]	0	1791798	0	387964
14T_PK_1684.las	(616000.000,4484000.000,212.250)	(616999.990,4484999.990,762.260)	[-3419, 3229]	[-20.514, 19.374]	[0, 0]	[0, 1]	[0, 1]	[0, 0]	0	1800784	0	426527
14T_PK_1685.las	(616000.000,4485000.000,213.700)	(616999.990,4485999.990,787.200)	[-3420, 3282]	[-20.52, 19.692]	[0, 0]	[0, 1]	[0, 1]	[0, 0]	0	1770831	0	502265
14T_PK_1686.las	(616000.000,4486000.000,218.070)	(616999.990,4486999.990,790.810)	[-3422, 3344]	[-20.532, 20.064]	[0, 0]	[0, 1]	[0, 1]	[0, 0]	0	1788439	0	545142
14T_PK_1687.las	(616000.000,4487000.000,204.580)	(616999.990,4487999.990,780.100)	[-3422, 3334]	[-20.532, 20.004]	[0, 0]	[0, 1]	[0, 1]	[0, 0]	0	1766523	0	595337
14T_PK_1688.las	(616000.000,4488000.000,204.580)	(616999.990,4488999.990,784.360)	[-3417, 3249]	[-20.502, 19.494]	[0, 0]	[0, 1]	[0, 1]	[0, 0]	0	1755750	0	671799
14T_PK_1689.las	(616000.000,4489000.000,202.930)	(616999.990,4489999.990,779.870)	[-3418, 3268]	[-20.508, 19.608]	[0, 0]	[0, 1]	[0, 1]	[0, 0]	0	1765948	0	789928
14T_PK_1690.las	(616000.000,4490000.000,210.860)	(616999.990,4490999.990,783.820)	[-3419, 3332]	[-20.514, 19.992]	[0, 0]	[0, 1]	[0, 1]	[0, 0]	0	1728205	0	791730
14T_PK_1691.las	(616000.000,4491000.000,207.010)	(616999.990,4491999.990,785.180)	[-3435, 3286]	[-20.61, 19.716]	[0, 0]	[0, 1]	[0, 1]	[0, 0]	0	1773771	0	791387
14T_PK_1692.las	(616000.000,4492000.000,207.220)	(616999.990,4492999.990,787.920)	[-3435, 1990]	[-20.61, 11.94]	[0, 0]	[0, 1]	[0, 1]	[0, 0]	0	1776745	0	856789
14T_PK_1693.las	(616000.000,4493000.000,212.750)	(616999.990,4493999.990,788.550)	[-3435, 1811]	[-20.61, 10.866]	[0, 0]	[0, 1]	[0, 1]	[0, 0]	0	1772982	0	893861
14T_PK_1694.las	(616000.000,4494000.000,216.790)	(616999.990,4494999.990,792.200)	[-3437, 1819]	[-20.622, 10.914]	[0, 0]	[0, 1]	[0, 1]	[0, 0]	0	1779533	0	935528
14T_PK_1695.las	(616000.000,4495000.000,211.530)	(616999.990,4495999.990,790.010)	[-3435, 1592]	[-20.61, 9.552]	[0, 0]	[0, 1]	[0, 1]	[0, 0]	0	1751480	0	992730
14T_PK_1696.las	(616000.000,4496000.000,210.500)	(616999.990,4496999.990,788.850)	[-3434, 1345]	[-20.604, 8.07]	[0, 0]	[0, 1]	[0, 1]	[0, 0]	0	1697443	0	1107185
14T_PK_1697.las	(616000.000,4497000.000,215.300)	(616999.990,4497999.990,789.680)	[-3435, 1191]	[-20.61, 7.146]	[0, 0]	[0, 1]	[0, 1]	[0, 0]	0	1749948	0	1186696
14T_PK_1698.las	(616000.000,4498000.000,212.850)	(616999.990,4498999.990,792.210)	[-3435, 1108]	[-20.61, 6.648]	[0, 0]	[0, 1]	[0, 1]	[0, 0]	0	1727509	0	1117720
14T_PK_1699.las	(616000.000,4499000.000,209.620)	(616999.990,4499999.990,788.870)	[-3424, 1192]	[-20.544, 7.152]	[0, 0]	[0, 1]	[0, 1]	[0, 0]	0	1709625	0	1160353
14T_PK_1767.las	(617000.000,4467480.200,205.730)	(617999.990,4467999.990,2481.330)	[-3401, 589]	[-20.406, 3.534]	[0, 0]	[0, 1]	[0, 1]	[0, 0]	0	849423	0	556544
14T_PK_1768.las	(617000.000,4468000.000,200.670)	(617999.990,4468999.990,784.570)	[-3401, 767]	[-20.406, 4.602]	[0, 0]	[0, 1]	[0, 1]	[0, 0]	0	1651070	0	1094522
14T_PK_1769.las	(617000.000,4469000.000,205.930)	(617999.990,4469999.990,782.030)	[-3420, 815]	[-20.52, 4.89]	[0, 0]	[0, 1]	[0, 1]	[0, 0]	0	1678381	0	1134142
14T_PK_1770.las	(617000.000,4470000.000,201.910)	(617999.990,4470999.990,785.480)	[-3402, 882]	[-20.412, 5.292]	[0, 0]	[0, 1]	[0, 1]	[0, 0]	0	1644655	0	1089874
14T_PK_1771.las	(617000.000,4471000.000,202.870)	(617999.990,4471999.990,786.550)	[-3403, 873]	[-20.418, 5.238]	[0, 0]	[0, 1]	[0, 1]	[0, 0]	0	1663130	0	1056157
14T_PK_1772.las	(617000.000,4472000.000,199.050)	(617999.990,4472999.990,787.040)	[-3419, 974]	[-20.514, 5.844]	[0, 0]	[0, 1]	[0, 1]	[0, 0]	0	1644567	0	1125416
14T_PK_1773.las	(617000.000,4473000.000,197.690)	(617999.990,4473999.990,781.350)	[-3418, 1079]	[-20.508, 6.474]	[0, 0]	[0, 1]	[0, 1]	[0, 0]	0	1592018	0	1170063
14T_PK_1774.las	(617000.000,4474000.000,201.040)	(617999.990,4474999.990,785.790)	[-3419, 1160]	[-20.514, 6.96]	[0, 0]	[0, 1]	[0, 1]	[0, 0]	0	1685480	0	1111470
14T_PK_1775.las	(617000.000,4475000.000,204.970)	(617999.990,4475999.990,2467.640)	[-3421, 1203]	[-20.526, 7.218]	[0, 0]	[0, 1]	[0, 1]	[0, 0]	0	1655992	0	1070417
14T_PK_1776.las	(617000.000,4476000.000,205.490)	(617999.990,4476999.990,788.720)	[-3422, 1214]	[-20.532, 7.284]	[0, 0]	[0, 1]	[0, 1]	[0, 0]	0	1666892	0	1046234
14T_PK_1777.las	(617000.000,4477000.000,212.940)	(617999.990,4477999.990,787.950)	[-3433, 1266]	[-20.598, 7.596]	[0, 0]	[0, 1]	[0, 1]	[0, 0]	0	1654722	0	983916
14T_PK_1778.las	(617000.000,4478000.000,213.690)	(617999.990,4478999.990,790.910)	[-3422, 1314]	[-20.532, 7.884]	[0, 0]	[0, 1]	[0, 1]	[0, 0]	0	1646313	0	977399

DPH-1.3 Report on ASPRS LAS File Format (Tiled Data) - Informational - continued

File	(Xmin, Ymin, Zmin)	(Xmax, Ymax, Zmax)	Extended Scan Angle	Scan Angle Rank	Scanner Channel	Scan Direction	Edge of Flight Line	User Data	Counts for Synthetic	Key-points	Withheld	Overlap
14T_PK_1779.las	(617000.000,4479000.000,215.370)	(617999.990,4479999.990,795.240)	[-3417, 1370]	[-20.502, 8.22]	[0, 0]	[0, 1]	[0, 1]	[0, 0]	0	1651070	0	903838
14T_PK_1780.las	(617000.000,4480000.000,212.010)	(617999.990,4480999.990,785.760)	[-3422, 1396]	[-20.532, 8.376]	[0, 0]	[0, 1]	[0, 1]	[0, 0]	0	1669479	0	837381
14T_PK_1781.las	(617000.000,4481000.000,210.520)	(617999.990,4481999.990,789.490)	[-3420, 1539]	[-20.52, 9.234]	[0, 0]	[0, 1]	[0, 1]	[0, 0]	0	1677485	0	795539
14T_PK_1782.las	(617000.000,4482000.000,208.330)	(617999.990,4482999.990,2479.090)	[-3420, 1673]	[-20.52, 10.038]	[0, 0]	[0, 1]	[0, 1]	[0, 0]	0	1684486	0	802006
14T_PK_1783.las	(617000.000,4483000.000,213.400)	(617999.990,4483999.990,790.790)	[-3422, 1777]	[-20.532, 10.662]	[0, 0]	[0, 1]	[0, 1]	[0, 0]	0	1697146	0	771447
14T_PK_1784.las	(617000.000,4484000.000,210.790)	(617999.990,4484999.990,788.310)	[-3422, 1917]	[-20.532, 11.502]	[0, 0]	[0, 1]	[0, 1]	[0, 0]	0	1688857	0	735405
14T_PK_1785.las	(617000.000,4485000.000,212.550)	(617999.990,4485999.990,789.860)	[-3421, 2104]	[-20.526, 12.624]	[0, 0]	[0, 1]	[0, 1]	[0, 0]	0	1723265	0	691394
14T_PK_1786.las	(617000.000,4486000.000,212.090)	(617999.990,4486999.990,2476.450)	[-3420, 3343]	[-20.52, 20.058]	[0, 0]	[0, 1]	[0, 1]	[0, 0]	0	1655165	0	684746
14T_PK_1787.las	(617000.000,4487000.000,211.890)	(617999.990,4487999.990,787.950)	[-3421, 3326]	[-20.526, 19.956]	[0, 0]	[0, 1]	[0, 1]	[0, 0]	0	1613001	0	629934
14T_PK_1788.las	(617000.000,4488000.000,201.920)	(617999.990,4488999.990,788.170)	[-3421, 3331]	[-20.526, 19.986]	[0, 0]	[0, 1]	[0, 1]	[0, 0]	0	1642894	0	797766
14T_PK_1789.las	(617000.000,4489000.000,203.180)	(617999.990,4489999.990,769.930)	[-3405, 3345]	[-20.43, 20.07]	[0, 0]	[0, 1]	[0, 1]	[0, 0]	0	1719950	0	929122
14T_PK_1790.las	(617000.000,4490000.000,187.560)	(617999.990,4490999.990,763.520)	[-3423, 3361]	[-20.538, 20.166]	[0, 0]	[0, 1]	[0, 1]	[0, 0]	0	1736656	0	942258
14T_PK_1791.las	(617000.000,4491000.000,206.330)	(617999.990,4491999.990,778.440)	[-3422, 3332]	[-20.532, 19.992]	[0, 0]	[0, 1]	[0, 1]	[0, 0]	0	1675957	0	891192
14T_PK_1792.las	(617000.000,4492000.000,203.660)	(617999.990,4492999.990,1732.650)	[-3421, 3340]	[-20.526, 20.04]	[0, 0]	[0, 1]	[0, 1]	[0, 0]	0	1701759	0	813805
14T_PK_1793.las	(617000.000,4493000.000,212.980)	(617999.990,4493999.990,782.900)	[-3434, 3355]	[-20.604, 20.13]	[0, 0]	[0, 1]	[0, 1]	[0, 0]	0	1673487	0	864072
14T_PK_1794.las	(617000.000,4494000.000,208.840)	(617999.990,4494999.990,778.240)	[-3430, 3365]	[-20.58, 20.19]	[0, 0]	[0, 1]	[0, 1]	[0, 0]	0	1681455	0	930395
14T_PK_1795.las	(617000.000,4495000.000,209.520)	(617999.990,4495999.990,784.440)	[-3434, 3344]	[-20.604, 20.064]	[0, 0]	[0, 1]	[0, 1]	[0, 0]	0	1718694	0	853730
14T_PK_1796.las	(617000.000,4496000.000,215.320)	(617999.990,4496999.990,780.980)	[-3419, 3342]	[-20.514, 20.052]	[0, 0]	[0, 1]	[0, 1]	[0, 0]	0	1710942	0	678577
14T_PK_1797.las	(617000.000,4497000.000,214.060)	(617999.990,4497999.990,791.330)	[-3361, 3345]	[-20.166, 20.07]	[0, 0]	[0, 1]	[0, 1]	[0, 0]	0	1711488	0	655572
14T_PK_1798.las	(617000.000,4498000.000,212.920)	(617999.990,4498999.990,788.030)	[-3317, 3347]	[-19.902, 20.082]	[0, 0]	[0, 1]	[0, 1]	[0, 0]	0	1634749	0	671459
14T_PK_1799.las	(617000.000,4499000.000,212.910)	(617999.990,4499999.990,787.400)	[-3301, 3343]	[-19.806, 20.058]	[0, 0]	[0, 1]	[0, 1]	[0, 0]	0	1698617	0	705779
14T_PK_1867.las	(618000.000,4467490.180,205.490)	(618999.990,4467999.990,778.980)	[358, 3327]	[2.148, 19.962]	[0, 0]	[0, 1]	[0, 1]	[0, 0]	0	860417	0	551660
14T_PK_1868.las	(618000.000,4468000.000,199.820)	(618999.990,4468999.990,779.830)	[332, 3333]	[1.992, 19.998]	[0, 0]	[0, 1]	[0, 1]	[0, 0]	0	1720271	0	1048327
14T_PK_1869.las	(618000.000,4469000.000,203.340)	(618999.990,4469999.990,784.110)	[85, 3334]	[0.51, 20.004]	[0, 0]	[0, 1]	[0, 1]	[0, 0]	0	1735066	0	1071245
14T_PK_1870.las	(618000.000,4470000.000,201.470)	(618999.990,4470999.990,778.710)	[18, 3334]	[0.108, 20.004]	[0, 0]	[0, 1]	[0, 1]	[0, 0]	0	1736042	0	1108222
14T_PK_1871.las	(618000.000,4471000.000,206.100)	(618999.990,4471999.990,784.420)	[65, 3350]	[0.39, 20.1]	[0, 0]	[0, 1]	[0, 1]	[0, 0]	0	1731014	0	1081656
14T_PK_1872.las	(618000.000,4472000.000,196.530)	(618999.990,4472999.990,782.330)	[-53, 3352]	[-0.318, 20.112]	[0, 0]	[0, 1]	[0, 1]	[0, 0]	0	1724373	0	1093004
14T_PK_1873.las	(618000.000,4473000.000,210.910)	(618999.990,4473999.990,779.080)	[-248, 3358]	[-1.488, 20.148]	[0, 0]	[0, 1]	[0, 1]	[0, 0]	0	1772599	0	1174159
14T_PK_1874.las	(618000.000,4474000.000,209.470)	(618999.990,4474999.990,784.850)	[-351, 3369]	[-2.106, 20.214]	[0, 0]	[0, 1]	[0, 1]	[0, 0]	0	1783824	0	1210694
14T_PK_1875.las	(618000.000,4475000.000,210.730)	(618999.990,4475999.990,785.080)	[-404, 3352]	[-2.424, 20.112]	[0, 0]	[0, 1]	[0, 1]	[0, 0]	0	1775624	0	1197886
14T_PK_1876.las	(618000.000,4476000.000,209.760)	(618999.990,4476999.990,783.330)	[-405, 3355]	[-2.43, 20.13]	[0, 0]	[0, 1]	[0, 1]	[0, 0]	0	1793083	0	1217840
14T_PK_1877.las	(618000.000,4477000.000,210.910)	(618999.990,4477999.990,786.400)	[-479, 3367]	[-2.874, 20.202]	[0, 0]	[0, 1]	[0, 1]	[0, 0]	0	1783172	0	1199758
14T_PK_1878.las	(618000.000,4478000.000,210.060)	(618999.990,4478999.990,782.110)	[-682, 3354]	[-4.092, 20.124]	[0, 0]	[0, 1]	[0, 1]	[0, 0]	0	1802269	0	1264341
14T_PK_1879.las	(618000.000,4479000.000,210.900)	(618999.990,4479999.990,788.130)	[-744, 3353]	[-4.464, 20.118]	[0, 0]	[0, 1]	[0, 1]	[0, 0]	0	1815774	0	1315941
14T_PK_1880.las	(618000.000,4480000.000,213.330)	(618999.990,4480999.990,787.970)	[-742, 3375]	[-4.452, 20.25]	[0, 0]	[0, 1]	[0, 1]	[0, 0]	0	1800360	0	1268031
14T_PK_1881.las	(618000.000,4481000.000,498.930)	(618999.990,4481999.990,779.220)	[-667, 3366]	[-4.002, 20.196]	[0, 0]	[0, 1]	[0, 1]	[0, 0]	0	1797119	0	1165560
14T_PK_1882.las	(618000.000,4482000.000,215.220)	(618999.990,4482999.990,792.210)	[-791, 3355]	[-4.746, 20.13]	[0, 0]	[0, 1]	[0, 1]	[0, 0]	0	1791205	0	1147342
14T_PK_1883.las	(618000.000,4483000.000,271.720)	(618999.990,4483999.990,781.890)	[-1128, 3362]	[-6.768, 20.172]	[0, 0]	[0, 1]	[0, 1]	[0, 0]	0	1812944	0	1231127
14T_PK_1884.las	(618000.000,4484000.000,215.490)	(618999.990,4484999.990,787.760)	[-1179, 3361]	[-7.074, 20.166]	[0, 0]	[0, 1]	[0, 1]	[0, 0]	0	1803423	0	1249304
14T_PK_1885.las	(618000.000,4485000.000,208.660)	(618999.990,4485999.990,770.960)	[-1124, 3372]	[-6.744, 20.232]	[0, 0]	[0, 1]	[0, 1]	[0, 0]	0	1788434	0	1149332
14T_PK_1886.las	(618000.000,4486000.000,215.530)	(618999.990,4486999.990,793.880)	[-1124, 3370]	[-6.744, 20.22]	[0, 0]	[0, 1]	[0, 1]	[0, 0]	0	1593752	0	1113761
14T_PK_1887.las	(618000.000,4487000.000,491.470)	(618999.990,4487999.990,785.600)	[-1324, 3355]	[-7.944, 20.13]	[0, 0]	[0, 1]	[0, 1]	[0, 0]	0	1539466	0	1144922
14T_PK_1888.las	(618000.000,4488000.000,201.070)	(618999.990,4488999.990,783.860)	[-1509, 3356]	[-9.054, 20.136]	[0, 0]	[0, 1]	[0, 1]	[0, 0]	0	1663988	0	976678
14T_PK_1889.las	(618000.000,4489000.000,197.730)	(618999.990,4489999.990,781.560)	[-1652, 3354]	[-9.912, 20.124]	[0, 0]	[0, 1]	[0, 1]	[0, 0]	0	1855793	0	817587
14T_PK_1890.las	(618000.000,4490000.000,209.400)	(618999.990,4490999.990,784.010)	[-1670, 3371]	[-10.02, 20.226]	[0, 0]	[0, 1]	[0, 1]	[0, 0]	0	1887314	0	747257
14T_PK_1891.las	(618000.000,4491000.000,213.280)	(618999.990,4491999.990,780.830)	[-1689, 3367]	[-10.134, 20.202]	[0, 0]	[0, 1]	[0, 1]	[0, 0]	0	1833819	0	653398
14T_PK_1892.las	(618000.000,4492000.000,214.300)	(618999.990,4492999.990,790.870)	[-1707, 3367]	[-10.242, 20.202]	[0, 0]	[0, 1]	[0, 1]	[0, 0]	0	1853239	0	638995
14T_PK_1893.las	(618000.000,4493000.000,493.590)	(618999.990,4493999.990,782.870)	[-1768, 3368]	[-10.608, 20.208]	[0, 0]	[0, 1]	[0, 1]	[0, 0]	0	1848794	0	549900
14T_PK_1894.las	(618000.000,4494000.000,222.910)	(618999.990,4494999.990,798.060)	[-3318, 3367]	[-19.908, 20.202]	[0, 0]	[0, 1]	[0, 1]	[0, 0]	0	1884537	0	497566

DPH-1.3 Report on ASPRS LAS File Format (Tiled Data) - Informational - continued

File	(Xmin, Ymin, Zmin)	(Xmax, Ymax, Zmax)	Extended Scan Angle	Scan Angle Rank	Scanner Channel	Scan Direction	Edge of Flight Line	User Data	Counts for Synthetic	Key-points	Withheld	Overlap
14T_PK_1895.las	(618000.000,4495000.000,207.070)	(618999.990,4495999.990,784.420)	[-3395, 3368]	[-20.37, 20.208]	[0, 0]	[0, 1]	[0, 1]	[0, 0]	0	1864408	0	505032
14T_PK_1896.las	(618000.000,4496000.000,347.750)	(618999.990,4496999.990,762.110)	[-3435, 3372]	[-20.61, 20.232]	[0, 0]	[0, 1]	[0, 1]	[0, 0]	0	1901092	0	704160
14T_PK_1897.las	(618000.000,4497000.000,213.990)	(618999.990,4497999.990,786.700)	[-3412, 3367]	[-20.472, 20.202]	[0, 0]	[0, 1]	[0, 1]	[0, 0]	0	1818381	0	564109
14T_PK_1898.las	(618000.000,4498000.000,215.250)	(618999.990,4498999.990,775.760)	[-3409, 3366]	[-20.454, 20.196]	[0, 0]	[0, 1]	[0, 1]	[0, 0]	0	1875313	0	491537
14T_PK_1899.las	(618000.000,4499000.000,494.900)	(618999.990,4499999.990,780.630)	[-3411, 3385]	[-20.466, 20.31]	[0, 0]	[0, 1]	[0, 1]	[0, 0]	0	1829245	0	694324
14T_PK_1967.las	(619000.000,4467511.740,486.740)	(619999.990,4467999.990,519.890)	[-3394, 384]	[-20.364, 2.304]	[0, 0]	[0, 1]	[0, 1]	[0, 0]	0	846114	0	576876
14T_PK_1968.las	(619000.000,4468000.000,200.450)	(619999.990,4468999.990,714.210)	[-3391, 390]	[-20.346, 2.34]	[0, 0]	[0, 1]	[0, 1]	[0, 0]	0	1757993	0	1234512
14T_PK_1969.las	(619000.000,4469000.000,484.430)	(619999.990,4469999.990,771.150)	[-3375, 331]	[-20.25, 1.986]	[0, 0]	[0, 1]	[0, 1]	[0, 0]	0	1757691	0	1230789
14T_PK_1970.las	(619000.000,4470000.000,480.020)	(619999.990,4470999.990,716.760)	[-3373, 83]	[-20.238, 0.498]	[0, 0]	[0, 1]	[0, 1]	[0, 0]	0	1761120	0	1237696
14T_PK_1971.las	(619000.000,4471000.000,478.900)	(619999.990,4471999.990,735.740)	[-3396, 165]	[-20.376, 0.99]	[0, 0]	[0, 1]	[0, 1]	[0, 0]	0	1733102	0	1266279
14T_PK_1972.las	(619000.000,4472000.000,486.060)	(619999.990,4472999.990,762.820)	[-3395, 163]	[-20.37, 0.978]	[0, 0]	[0, 1]	[0, 1]	[0, 0]	0	1751796	0	1226866
14T_PK_1973.las	(619000.000,4473000.000,489.790)	(619999.990,4473999.990,693.470)	[-3395, -55]	[-20.37, -0.33]	[0, 0]	[0, 1]	[0, 1]	[0, 0]	0	1747156	0	1182308
14T_PK_1974.las	(619000.000,4474000.000,489.070)	(619999.990,4474999.990,726.020)	[-3407, -248]	[-20.442, -1.488]	[0, 0]	[0, 1]	[0, 1]	[0, 0]	0	1666452	0	1147595
14T_PK_1975.las	(619000.000,4475000.000,492.390)	(619999.990,4475999.990,755.930)	[-3395, -352]	[-20.37, -2.112]	[0, 0]	[0, 1]	[0, 1]	[0, 0]	0	1710049	0	1137753
14T_PK_1976.las	(619000.000,4476000.000,493.250)	(619999.990,4476999.990,750.230)	[-3397, -380]	[-20.382, -2.28]	[0, 0]	[0, 1]	[0, 1]	[0, 0]	0	1727336	0	1149791
14T_PK_1977.las	(619000.000,4477000.000,492.930)	(619999.990,4477999.990,757.300)	[-3397, -379]	[-20.382, -2.274]	[0, 0]	[0, 1]	[0, 1]	[0, 0]	0	1697642	0	1151421
14T_PK_1978.las	(619000.000,4478000.000,208.140)	(619999.990,4478999.990,718.990)	[-3399, -319]	[-20.394, -1.914]	[0, 0]	[0, 1]	[0, 1]	[0, 0]	0	1757712	0	1153589
14T_PK_1979.las	(619000.000,4479000.000,495.090)	(619999.990,4479999.990,691.160)	[-3409, -109]	[-20.454, -0.654]	[0, 0]	[0, 1]	[0, 1]	[0, 0]	0	1719995	0	1138496
14T_PK_1980.las	(619000.000,4480000.000,494.950)	(619999.990,4480999.990,675.550)	[-3412, 57]	[-20.472, 0.342]	[0, 0]	[0, 1]	[0, 1]	[0, 0]	0	1660395	0	1208996
14T_PK_1981.las	(619000.000,4481000.000,496.030)	(619999.990,4481999.990,722.780)	[-3412, 60]	[-20.472, 0.36]	[0, 0]	[0, 1]	[0, 1]	[0, 0]	0	1724483	0	1297575
14T_PK_1982.las	(619000.000,4482000.000,228.660)	(619999.990,4482999.990,691.310)	[-3411, 4]	[-20.466, 0.024]	[0, 0]	[0, 1]	[0, 1]	[0, 0]	0	1713094	0	1228602
14T_PK_1983.las	(619000.000,4483000.000,496.940)	(619999.990,4483999.990,518.330)	[-3407, 156]	[-20.442, 0.936]	[0, 0]	[0, 1]	[0, 1]	[0, 0]	0	1740784	0	1195457
14T_PK_1984.las	(619000.000,4484000.000,497.140)	(619999.990,4484999.990,771.060)	[-3410, 327]	[-20.46, 1.962]	[0, 0]	[0, 1]	[0, 1]	[0, 0]	0	1694547	0	1140231
14T_PK_1985.las	(619000.000,4485000.000,490.990)	(619999.990,4485999.990,753.300)	[-3413, 349]	[-20.478, 2.094]	[0, 0]	[0, 1]	[0, 1]	[0, 0]	0	1669623	0	1186487
14T_PK_1986.las	(619000.000,4486000.000,490.280)	(619999.990,4486999.990,718.520)	[-3409, 351]	[-20.454, 2.106]	[0, 0]	[0, 1]	[0, 1]	[0, 0]	0	1609626	0	1199088
14T_PK_1987.las	(619000.000,4487000.000,494.040)	(619999.990,4487999.990,546.300)	[-3416, 446]	[-20.496, 2.676]	[0, 0]	[0, 1]	[0, 1]	[0, 0]	0	1579870	0	1261887
14T_PK_1988.las	(619000.000,4488000.000,483.370)	(619999.990,4488999.990,725.930)	[-3409, 605]	[-20.454, 3.63]	[0, 0]	[0, 1]	[0, 1]	[0, 0]	0	1704563	0	1148838
14T_PK_1989.las	(619000.000,4489000.000,405.840)	(619999.990,4489999.990,728.500)	[-3399, 663]	[-20.394, 3.978]	[0, 0]	[0, 1]	[0, 1]	[0, 0]	0	1595208	0	1103820
14T_PK_1990.las	(619000.000,4490000.000,386.200)	(619999.990,4490999.990,763.330)	[-3411, 663]	[-20.466, 3.978]	[0, 0]	[0, 1]	[0, 1]	[0, 0]	0	1660212	0	1065518
14T_PK_1991.las	(619000.000,4491000.000,346.540)	(619999.990,4491999.990,687.200)	[-3405, 824]	[-20.43, 4.944]	[0, 0]	[0, 1]	[0, 1]	[0, 0]	0	1764099	0	1200006
14T_PK_1992.las	(619000.000,4492000.000,491.460)	(619999.990,4492999.990,773.630)	[-3410, 999]	[-20.46, 5.994]	[0, 0]	[0, 1]	[0, 1]	[0, 0]	0	1748351	0	1293918
14T_PK_1993.las	(619000.000,4493000.000,454.570)	(619999.990,4493999.990,757.410)	[-3410, 987]	[-20.46, 5.922]	[0, 0]	[0, 1]	[0, 1]	[0, 0]	0	1583431	0	1156847
14T_PK_1994.las	(619000.000,4494000.000,213.600)	(619999.990,4494999.990,789.500)	[-3409, 1007]	[-20.454, 6.042]	[0, 0]	[0, 1]	[0, 1]	[0, 0]	0	1582112	0	1136184
14T_PK_1995.las	(619000.000,4495000.000,495.180)	(619999.990,4495999.990,518.450)	[-3412, 1355]	[-20.472, 8.13]	[0, 0]	[0, 1]	[0, 1]	[0, 0]	0	1675113	0	1109073
14T_PK_1996.las	(619000.000,4496000.000,496.860)	(619999.990,4496999.990,780.510)	[-3421, 1627]	[-20.526, 9.762]	[0, 0]	[0, 1]	[0, 1]	[0, 0]	0	1489866	0	1021339
14T_PK_1997.las	(619000.000,4497000.000,276.130)	(619999.990,4497999.990,2469.850)	[-3411, 3301]	[-20.466, 19.806]	[0, 0]	[0, 1]	[0, 1]	[0, 0]	0	1546926	0	1057631
14T_PK_1998.las	(619000.000,4498000.000,496.750)	(619999.990,4498999.990,756.850)	[-3410, 1399]	[-20.46, 8.394]	[0, 0]	[0, 1]	[0, 1]	[0, 0]	0	1702403	0	1114719
14T_PK_1999.las	(619000.000,4499000.000,370.810)	(619999.990,4499999.990,683.170)	[-3409, 1562]	[-20.454, 9.372]	[0, 0]	[0, 1]	[0, 1]	[0, 0]	0	1573297	0	977292
14T_PK_2067.las	(620000.000,4467526.220,482.520)	(620999.990,4467999.990,678.200)	[-1145, 3292]	[-6.87, 19.752]	[0, 0]	[0, 1]	[0, 1]	[0, 0]	0	755435	0	464173
14T_PK_2068.las	(620000.000,4468000.000,480.890)	(620999.990,4468999.990,696.560)	[-1079, 3323]	[-6.474, 19.938]	[0, 0]	[0, 1]	[0, 1]	[0, 0]	0	1652090	0	1109673
14T_PK_2069.las	(620000.000,4469000.000,200.930)	(620999.990,4469999.990,747.640)	[-985, 3317]	[-5.91, 19.902]	[0, 0]	[0, 1]	[0, 1]	[0, 0]	0	1684825	0	1126640
14T_PK_2070.las	(620000.000,4470000.000,477.890)	(620999.990,4470999.990,678.220)	[-884, 3302]	[-5.304, 19.812]	[0, 0]	[0, 1]	[0, 1]	[0, 0]	0	1668287	0	953003
14T_PK_2071.las	(620000.000,4471000.000,477.040)	(620999.990,4471999.990,697.430)	[-805, 3308]	[-4.83, 19.848]	[0, 0]	[0, 1]	[0, 1]	[0, 0]	0	1611347	0	896895
14T_PK_2072.las	(620000.000,4472000.000,485.180)	(620999.990,4472999.990,577.120)	[-793, 3331]	[-4.758, 19.986]	[0, 0]	[0, 1]	[0, 1]	[0, 0]	0	1691487	0	1076762
14T_PK_2073.las	(620000.000,4473000.000,485.050)	(620999.990,4473999.990,696.880)	[-746, 3337]	[-4.476, 20.022]	[0, 0]	[0, 1]	[0, 1]	[0, 0]	0	1710642	0	1174183
14T_PK_2074.las	(620000.000,4474000.000,487.930)	(620999.990,4474999.990,768.830)	[-683, 3326]	[-4.098, 19.956]	[0, 0]	[0, 1]	[0, 1]	[0, 0]	0	1654648	0	1087666
14T_PK_2075.las	(620000.000,4475000.000,490.610)	(620999.990,4475999.990,702.520)	[-624, 3345]	[-3.744, 20.07]	[0, 0]	[0, 1]	[0, 1]	[0, 0]	0	1689058	0	1148418
14T_PK_2076.las	(620000.000,4476000.000,493.950)	(620999.990,4476999.990,539.640)	[-564, 3347]	[-3.384, 20.082]	[0, 0]	[0, 1]	[0, 1]	[0, 0]	0	1688357	0	1154179
14T_PK_2077.las	(620000.000,4477000.000,491.750)	(620999.990,4477999.990,762.070)	[-445, 3351]	[-2.67, 20.106]	[0, 0]	[0, 1]	[0, 1]	[0, 0]	0	1654941	0	1119866

DPH-1.3 Report on ASPRS LAS File Format (Tiled Data) - Informational - continued

File	(Xmin, Ymin, Zmin)	(Xmax, Ymax, Zmax)	Extended Scan Angle	Scan Angle Rank	Scanner Channel	Scan Direction	Edge of Flight Line	User Data	Counts for Synthetic	Key-points	Withheld	Overlap
14T_PK_2078.las	(620000.000,4478000.000,259.030)	(620999.990,4478999.990,787.600)	[-444, 3353]	[-2.664, 20.118]	[0, 0]	[0, 1]	[0, 1]	[0, 0]	0	1766340	0	1232901
14T_PK_2079.las	(620000.000,4479000.000,493.630)	(620999.990,4479999.990,718.560)	[-318, 3364]	[-1.908, 20.184]	[0, 0]	[0, 1]	[0, 1]	[0, 0]	0	1697363	0	1130892
14T_PK_2080.las	(620000.000,4480000.000,492.090)	(620999.990,4480999.990,742.360)	[-105, 3345]	[-0.63, 20.07]	[0, 0]	[0, 1]	[0, 1]	[0, 0]	0	1613500	0	1028202
14T_PK_2081.las	(620000.000,4481000.000,494.800)	(620999.990,4481999.990,783.330)	[7, 3339]	[0.042, 20.034]	[0, 0]	[0, 1]	[0, 1]	[0, 0]	0	1652561	0	1038984
14T_PK_2082.las	(620000.000,4482000.000,-99.020)	(620999.990,4482999.990,744.290)	[-52, 3361]	[-0.312, 20.166]	[0, 0]	[0, 1]	[0, 1]	[0, 0]	0	1627142	0	1080196
14T_PK_2083.las	(620000.000,4483000.000,496.250)	(620999.990,4483999.990,721.330)	[0, 3363]	[0, 20.178]	[0, 0]	[0, 1]	[0, 1]	[0, 0]	0	1692954	0	1215673
14T_PK_2084.las	(620000.000,4484000.000,210.960)	(620999.990,4484999.990,790.060)	[157, 3380]	[0.942, 20.28]	[0, 0]	[0, 1]	[0, 1]	[0, 0]	0	1639107	0	1183942
14T_PK_2085.las	(620000.000,4485000.000,208.270)	(620999.990,4485999.990,790.840)	[309, 3360]	[1.854, 20.16]	[0, 0]	[0, 1]	[0, 1]	[0, 0]	0	1665491	0	1156781
14T_PK_2086.las	(620000.000,4486000.000,488.970)	(620999.990,4486999.990,713.390)	[292, 3329]	[1.752, 19.974]	[0, 0]	[0, 1]	[0, 1]	[0, 0]	0	1606892	0	1033520
14T_PK_2087.las	(620000.000,4487000.000,275.700)	(620999.990,4487999.990,734.250)	[209, 3362]	[1.254, 20.172]	[0, 0]	[0, 1]	[0, 1]	[0, 0]	0	1641837	0	1125094
14T_PK_2088.las	(620000.000,4488000.000,205.820)	(620999.990,4488999.990,788.630)	[-52, 3377]	[-0.312, 20.262]	[0, 0]	[0, 1]	[0, 1]	[0, 0]	0	1682407	0	1320529
14T_PK_2089.las	(620000.000,4489000.000,200.000)	(620999.990,4489999.990,767.070)	[-6, 3344]	[-0.036, 20.064]	[0, 0]	[0, 1]	[0, 1]	[0, 0]	0	1587917	0	1134074
14T_PK_2090.las	(620000.000,4490000.000,200.080)	(620999.990,4490999.990,785.760)	[121, 3348]	[0.726, 20.088]	[0, 0]	[0, 1]	[0, 1]	[0, 0]	0	1666146	0	1107034
14T_PK_2091.las	(620000.000,4491000.000,189.180)	(620999.990,4491999.990,787.940)	[-167, 3363]	[-1.002, 20.178]	[0, 0]	[0, 1]	[0, 1]	[0, 0]	0	1502027	0	1072808
14T_PK_2092.las	(620000.000,4492000.000,490.620)	(620999.990,4492999.990,760.260)	[-383, 3349]	[-2.298, 20.094]	[0, 0]	[0, 1]	[0, 1]	[0, 0]	0	1638041	0	1206639
14T_PK_2093.las	(620000.000,4493000.000,342.090)	(620999.990,4493999.990,782.600)	[-440, 3376]	[-2.64, 20.256]	[0, 0]	[0, 1]	[0, 1]	[0, 0]	0	1633751	0	1136142
14T_PK_2094.las	(620000.000,4494000.000,212.400)	(620999.990,4494999.990,788.630)	[-208, 3359]	[-1.248, 20.154]	[0, 0]	[0, 1]	[0, 1]	[0, 0]	0	1601949	0	1099727
14T_PK_2095.las	(620000.000,4495000.000,206.600)	(620999.990,4495999.990,2474.630)	[-40, 3366]	[-0.24, 20.196]	[0, 0]	[0, 1]	[0, 1]	[0, 0]	0	1663602	0	988760
14T_PK_2096.las	(620000.000,4496000.000,493.330)	(620999.990,4496999.990,776.260)	[-601, 3367]	[-3.606, 20.202]	[0, 0]	[0, 1]	[0, 1]	[0, 0]	0	1560280	0	784559
14T_PK_2097.las	(620000.000,4497000.000,207.570)	(620999.990,4497999.990,790.200)	[-810, 3368]	[-4.86, 20.208]	[0, 0]	[0, 1]	[0, 1]	[0, 0]	0	1660620	0	1235458
14T_PK_2098.las	(620000.000,4498000.000,221.340)	(620999.990,4498999.990,784.490)	[-632, 3348]	[-3.792, 20.088]	[0, 0]	[0, 1]	[0, 1]	[0, 0]	0	1635792	0	1077266
14T_PK_2099.las	(620000.000,4499000.000,206.150)	(620999.990,4499999.990,2475.930)	[-653, 3376]	[-3.918, 20.256]	[0, 0]	[0, 1]	[0, 1]	[0, 0]	0	1579220	0	1098181
14T_PK_2167.las	(621000.000,4467543.320,185.140)	(621999.990,4467999.990,777.340)	[-3345, 1980]	[-20.07, 11.88]	[0, 0]	[0, 1]	[0, 1]	[0, 0]	0	832011	0	323031
14T_PK_2168.las	(621000.000,4468000.000,187.300)	(621999.990,4468999.990,775.340)	[-3427, 1880]	[-20.562, 11.28]	[0, 0]	[0, 1]	[0, 1]	[0, 0]	0	1872524	0	600821
14T_PK_2169.las	(621000.000,4469000.000,197.900)	(621999.990,4469999.990,773.650)	[-3441, 1723]	[-20.646, 10.338]	[0, 0]	[0, 1]	[0, 1]	[0, 0]	0	1874804	0	645930
14T_PK_2170.las	(621000.000,4470000.000,182.220)	(621999.990,4470999.990,780.980)	[-3399, 1906]	[-20.394, 11.436]	[0, 0]	[0, 1]	[0, 1]	[0, 0]	0	1759186	0	760018
14T_PK_2171.las	(621000.000,4471000.000,191.680)	(621999.990,4471999.990,784.620)	[-3375, 1910]	[-20.25, 11.46]	[0, 0]	[0, 1]	[0, 1]	[0, 0]	0	1790330	0	722953
14T_PK_2172.las	(621000.000,4472000.000,189.370)	(621999.990,4472999.990,782.640)	[-3372, 1822]	[-20.232, 10.932]	[0, 0]	[0, 1]	[0, 1]	[0, 0]	0	1869279	0	806493
14T_PK_2173.las	(621000.000,4473000.000,192.910)	(621999.990,4473999.990,783.210)	[-3405, 1528]	[-20.43, 9.168]	[0, 0]	[0, 1]	[0, 1]	[0, 0]	0	1856337	0	972545
14T_PK_2174.las	(621000.000,4474000.000,200.190)	(621999.990,4474999.990,781.550)	[-3425, 1414]	[-20.55, 8.484]	[0, 0]	[0, 1]	[0, 1]	[0, 0]	0	1818897	0	1001861
14T_PK_2175.las	(621000.000,4475000.000,196.210)	(621999.990,4475999.990,786.700)	[-3426, 1333]	[-20.556, 7.998]	[0, 0]	[0, 1]	[0, 1]	[0, 0]	0	1779398	0	1056655
14T_PK_2176.las	(621000.000,4476000.000,197.980)	(621999.990,4476999.990,790.870)	[-3396, 1188]	[-20.376, 7.128]	[0, 0]	[0, 1]	[0, 1]	[0, 0]	0	1762833	0	1180690
14T_PK_2177.las	(621000.000,4477000.000,196.630)	(621999.990,4477999.990,789.450)	[-3396, 1131]	[-20.376, 6.786]	[0, 0]	[0, 1]	[0, 1]	[0, 0]	0	1783996	0	1154248
14T_PK_2178.las	(621000.000,4478000.000,204.820)	(621999.990,4478999.990,789.380)	[-3411, 1136]	[-20.466, 6.816]	[0, 0]	[0, 1]	[0, 1]	[0, 0]	0	1832474	0	1274448
14T_PK_2179.las	(621000.000,4479000.000,201.600)	(621999.990,4479999.990,790.850)	[-3412, 1090]	[-20.472, 6.54]	[0, 0]	[0, 1]	[0, 1]	[0, 0]	0	1805584	0	1280483
14T_PK_2180.las	(621000.000,4480000.000,199.560)	(621999.990,4480999.990,790.170)	[-3404, 919]	[-20.424, 5.514]	[0, 0]	[0, 1]	[0, 1]	[0, 0]	0	1812789	0	1288040
14T_PK_2181.las	(621000.000,4481000.000,200.930)	(621999.990,4481999.990,791.130)	[-3397, 894]	[-20.382, 5.364]	[0, 0]	[0, 1]	[0, 1]	[0, 0]	0	1775087	0	1297714
14T_PK_2182.las	(621000.000,4482000.000,212.870)	(621999.990,4482999.990,781.260)	[-3433, 824]	[-20.598, 4.944]	[0, 0]	[0, 1]	[0, 1]	[0, 0]	0	1708193	0	1257262
14T_PK_2183.las	(621000.000,4483000.000,214.470)	(621999.990,4483999.990,783.640)	[-3451, 617]	[-20.706, 3.702]	[0, 0]	[0, 1]	[0, 1]	[0, 0]	0	1645533	0	1117447
14T_PK_2184.las	(621000.000,4484000.000,206.740)	(621999.990,4484999.990,2470.630)	[-3413, 463]	[-20.478, 2.778]	[0, 0]	[0, 1]	[0, 1]	[0, 0]	0	1621799	0	1165360
14T_PK_2185.las	(621000.000,4485000.000,203.700)	(621999.990,4485999.990,790.010)	[-3409, 499]	[-20.454, 2.994]	[0, 0]	[0, 1]	[0, 1]	[0, 0]	0	1727489	0	1393359
14T_PK_2186.las	(621000.000,4486000.000,204.670)	(621999.990,4486999.990,792.060)	[-3411, 508]	[-20.466, 3.048]	[0, 0]	[0, 1]	[0, 1]	[0, 0]	0	1699627	0	1275716
14T_PK_2187.las	(621000.000,4487000.000,203.000)	(621999.990,4487999.990,790.020)	[-3439, 488]	[-20.634, 2.928]	[0, 0]	[0, 1]	[0, 1]	[0, 0]	0	1640565	0	1216907
14T_PK_2188.las	(621000.000,4488000.000,206.620)	(621999.990,4488999.990,2472.160)	[-3457, 3342]	[-20.742, 20.052]	[0, 0]	[0, 1]	[0, 1]	[0, 0]	0	1689068	0	1301949
14T_PK_2189.las	(621000.000,4489000.000,199.930)	(621999.990,4489999.990,786.800)	[-3443, 120]	[-20.658, 0.72]	[0, 0]	[0, 1]	[0, 1]	[0, 0]	0	1660100	0	1183412
14T_PK_2190.las	(621000.000,4490000.000,186.750)	(621999.990,4490999.990,784.570)	[-3400, 153]	[-20.4, 0.918]	[0, 0]	[0, 1]	[0, 1]	[0, 0]	0	1596303	0	1333796
14T_PK_2191.las	(621000.000,4491000.000,188.960)	(621999.990,4491999.990,2473.340)	[-3417, 3295]	[-20.502, 19.77]	[0, 0]	[0, 1]	[0, 1]	[0, 0]	0	1423369	0	1223463
14T_PK_2192.las	(621000.000,4492000.000,199.030)	(621999.990,4492999.990,787.630)	[-3430, -170]	[-20.58, -1.02]	[0, 0]	[0, 1]	[0, 1]	[0, 0]	0	1462088	0	1197020
14T_PK_2193.las	(621000.000,4493000.000,209.590)	(621999.990,4493999.990,783.090)	[-3424, -211]	[-20.544, -1.266]	[0, 0]	[0, 1]	[0, 1]	[0, 0]	0	1668106	0	1227194

DPH-1.3 Report on ASPRS LAS File Format (Tiled Data) - Informational - continued

File	(Xmin, Ymin, Zmin)	(Xmax, Ymax, Zmax)	Extended Scan Angle	Scan Angle Rank	Scanner Channel	Scan Direction	Edge of Flight Line	User Data	Counts for Synthetic	Key-points	Withheld	Overlap
14T_PK_2194.las	(621000.000,4494000.000,206.140)	(621999.990,4494999.990,788.800)	[-3433, 2]	[-20.598, 0.012]	[0, 0]	[0, 1]	[0, 1]	[0, 0]	0	1613153	0	1212916
14T_PK_2195.las	(621000.000,4495000.000,205.080)	(621999.990,4495999.990,788.090)	[-3436, 13]	[-20.616, 0.078]	[0, 0]	[0, 1]	[0, 1]	[0, 0]	0	1675522	0	1404275
14T_PK_2196.las	(621000.000,4496000.000,209.610)	(621999.990,4496999.990,787.120)	[-3447, -43]	[-20.682, -0.258]	[0, 0]	[0, 1]	[0, 1]	[0, 0]	0	1595351	0	1197429
14T_PK_2197.las	(621000.000,4497000.000,191.960)	(621999.990,4497999.990,2250.060)	[-3428, -86]	[-20.568, -0.516]	[0, 0]	[0, 1]	[0, 1]	[0, 0]	0	1601749	0	1225887
14T_PK_2198.las	(621000.000,4498000.000,202.210)	(621999.990,4498999.990,2278.410)	[-3432, -15]	[-20.592, -0.09]	[0, 0]	[0, 1]	[0, 1]	[0, 0]	0	1543501	0	1103709
14T_PK_2199.las	(621000.000,4499000.000,203.420)	(621999.990,4499999.990,790.570)	[-3410, 125]	[-20.46, 0.75]	[0, 0]	[0, 1]	[0, 1]	[0, 0]	0	1692717	0	1366516
14T_PK_2267.las	(622000.000,4467565.710,186.060)	(622999.990,4467999.990,2483.180)	[-3360, 3315]	[-20.16, 19.89]	[0, 0]	[0, 1]	[0, 1]	[0, 0]	0	618233	0	268378
14T_PK_2268.las	(622000.000,4468000.000,180.280)	(622999.990,4468999.990,776.890)	[-3374, 3373]	[-20.244, 20.238]	[0, 0]	[0, 1]	[0, 1]	[0, 0]	0	1445907	0	690208
14T_PK_2269.las	(622000.000,4469000.000,185.670)	(622999.990,4469999.990,752.050)	[-3374, 3379]	[-20.244, 20.274]	[0, 0]	[0, 1]	[0, 1]	[0, 0]	0	1514276	0	660935
14T_PK_2270.las	(622000.000,4470000.000,188.830)	(622999.990,4470999.990,773.980)	[-3359, 3356]	[-20.154, 20.136]	[0, 0]	[0, 1]	[0, 1]	[0, 0]	0	1513400	0	778028
14T_PK_2271.las	(622000.000,4471000.000,191.480)	(622999.990,4471999.990,2479.420)	[-3377, 3327]	[-20.262, 19.962]	[0, 0]	[0, 1]	[0, 1]	[0, 0]	0	1643167	0	806754
14T_PK_2272.las	(622000.000,4472000.000,197.470)	(622999.990,4472999.990,2468.380)	[-3377, 3382]	[-20.262, 20.292]	[0, 0]	[0, 1]	[0, 1]	[0, 0]	0	1548503	0	874761
14T_PK_2273.las	(622000.000,4473000.000,193.080)	(622999.990,4473999.990,2473.000)	[-3374, 3394]	[-20.244, 20.364]	[0, 0]	[0, 1]	[0, 1]	[0, 0]	0	1557279	0	791352
14T_PK_2274.las	(622000.000,4474000.000,196.110)	(622999.990,4474999.990,771.490)	[-3376, 3309]	[-20.256, 19.854]	[0, 0]	[0, 1]	[0, 1]	[0, 0]	0	1582991	0	754868
14T_PK_2275.las	(622000.000,4475000.000,196.350)	(622999.990,4475999.990,2462.440)	[-3396, 3372]	[-20.376, 20.232]	[0, 0]	[0, 1]	[0, 1]	[0, 0]	0	1544561	0	724118
14T_PK_2276.las	(622000.000,4476000.000,198.430)	(622999.990,4476999.990,2492.640)	[-3336, 3376]	[-20.016, 20.256]	[0, 0]	[0, 1]	[0, 1]	[0, 0]	0	1439569	0	582009
14T_PK_2277.las	(622000.000,4477000.000,206.370)	(622999.990,4477999.990,2488.700)	[-3356, 3370]	[-20.136, 20.22]	[0, 0]	[0, 1]	[0, 1]	[0, 0]	0	1618638	0	574138
14T_PK_2278.las	(622000.000,4478000.000,203.410)	(622999.990,4478999.990,2477.600)	[-2117, 3381]	[-12.702, 20.286]	[0, 0]	[0, 1]	[0, 1]	[0, 0]	0	1634447	0	617797
14T_PK_2279.las	(622000.000,4479000.000,200.800)	(622999.990,4479999.990,2473.670)	[-1895, 3400]	[-11.37, 20.4]	[0, 0]	[0, 1]	[0, 1]	[0, 0]	0	1644867	0	690288
14T_PK_2280.las	(622000.000,4480000.000,200.500)	(622999.990,4480999.990,2487.360)	[-1694, 3350]	[-10.164, 20.1]	[0, 0]	[0, 1]	[0, 1]	[0, 0]	0	1616071	0	812628
14T_PK_2281.las	(622000.000,4481000.000,199.230)	(622999.990,4481999.990,787.120)	[-1567, 3396]	[-9.402, 20.376]	[0, 0]	[0, 1]	[0, 1]	[0, 0]	0	1613318	0	901041
14T_PK_2282.las	(622000.000,4482000.000,199.090)	(622999.990,4482999.990,781.770)	[-1416, 3397]	[-8.496, 20.382]	[0, 0]	[0, 1]	[0, 1]	[0, 0]	0	1614317	0	918731
14T_PK_2283.las	(622000.000,4483000.000,208.330)	(622999.990,4483999.990,788.320)	[-1328, 3397]	[-7.968, 20.382]	[0, 0]	[0, 1]	[0, 1]	[0, 0]	0	1464123	0	895549
14T_PK_2284.las	(622000.000,4484000.000,210.510)	(622999.990,4484999.990,2473.580)	[-3390, 3375]	[-20.34, 20.25]	[0, 0]	[0, 1]	[0, 1]	[0, 0]	0	1620040	0	1037583
14T_PK_2285.las	(622000.000,4485000.000,203.770)	(622999.990,4485999.990,791.280)	[-1296, 3358]	[-7.776, 20.148]	[0, 0]	[0, 1]	[0, 1]	[0, 0]	0	1603102	0	1053061
14T_PK_2286.las	(622000.000,4486000.000,201.010)	(622999.990,4486999.990,789.780)	[-1199, 3359]	[-7.194, 20.154]	[0, 0]	[0, 1]	[0, 1]	[0, 0]	0	1634594	0	1090811
14T_PK_2287.las	(622000.000,4487000.000,203.960)	(622999.990,4487999.990,791.170)	[-1051, 3384]	[-6.306, 20.304]	[0, 0]	[0, 1]	[0, 1]	[0, 0]	0	1474620	0	1042380
14T_PK_2288.las	(622000.000,4488000.000,194.660)	(622999.990,4488999.990,779.110)	[-1003, 3404]	[-6.018, 20.424]	[0, 0]	[0, 1]	[0, 1]	[0, 0]	0	1597510	0	1019969
14T_PK_2289.las	(622000.000,4489000.000,202.530)	(622999.990,4489999.990,2479.710)	[-3355, 3371]	[-20.13, 20.226]	[0, 0]	[0, 1]	[0, 1]	[0, 0]	0	1566005	0	1021747
14T_PK_2290.las	(622000.000,4490000.000,186.140)	(622999.990,4490999.990,2490.870)	[-3342, 3324]	[-20.052, 19.944]	[0, 0]	[0, 1]	[0, 1]	[0, 0]	0	1581603	0	1023609
14T_PK_2291.las	(622000.000,4491000.000,184.010)	(622999.990,4491999.990,2487.750)	[-3353, 3363]	[-20.118, 20.178]	[0, 0]	[0, 1]	[0, 1]	[0, 0]	0	1460622	0	1195070
14T_PK_2292.las	(622000.000,4492000.000,187.530)	(622999.990,4492999.990,2476.650)	[-3389, 3383]	[-20.334, 20.298]	[0, 0]	[0, 1]	[0, 1]	[0, 0]	0	1422699	0	1039970
14T_PK_2293.las	(622000.000,4493000.000,201.470)	(622999.990,4493999.990,792.010)	[-564, 3370]	[-3.384, 20.22]	[0, 0]	[0, 1]	[0, 1]	[0, 0]	0	1570423	0	1067089
14T_PK_2294.las	(622000.000,4494000.000,205.030)	(622999.990,4494999.990,2457.920)	[-3422, 3386]	[-20.532, 20.316]	[0, 0]	[0, 1]	[0, 1]	[0, 0]	0	1535551	0	1053823
14T_PK_2295.las	(622000.000,4495000.000,203.630)	(622999.990,4495999.990,795.220)	[-425, 3377]	[-2.55, 20.262]	[0, 0]	[0, 1]	[0, 1]	[0, 0]	0	1598786	0	1105473
14T_PK_2296.las	(622000.000,4496000.000,203.120)	(622999.990,4496999.990,2438.140)	[-334, 3400]	[-2.004, 20.4]	[0, 0]	[0, 1]	[0, 1]	[0, 0]	0	1560791	0	1075196
14T_PK_2297.las	(622000.000,4497000.000,191.840)	(622999.990,4497999.990,2458.430)	[-286, 3378]	[-1.716, 20.268]	[0, 0]	[0, 1]	[0, 1]	[0, 0]	0	1579947	0	1098784
14T_PK_2298.las	(622000.000,4498000.000,204.590)	(622999.990,4498999.990,786.560)	[-98, 3370]	[-0.588, 20.22]	[0, 0]	[0, 1]	[0, 1]	[0, 0]	0	1575138	0	1022071
14T_PK_2299.las	(622000.000,4499000.000,209.920)	(622999.990,4499999.990,781.530)	[-17, 3346]	[-0.102, 20.076]	[0, 0]	[0, 1]	[0, 1]	[0, 0]	0	1615773	0	982798
14T_PK_2367.las	(623000.000,4467587.440,182.330)	(623999.990,4467999.990,774.920)	[-1320, 3326]	[-7.92, 19.956]	[0, 0]	[0, 1]	[0, 1]	[0, 0]	0	606704	0	355209
14T_PK_2368.las	(623000.000,4468000.000,182.460)	(623999.990,4468999.990,2465.170)	[-1633, 3384]	[-9.798, 20.304]	[0, 0]	[0, 1]	[0, 1]	[0, 0]	0	1547801	0	1025319
14T_PK_2369.las	(623000.000,4469000.000,192.190)	(623999.990,4469999.990,2472.810)	[-3338, 3371]	[-20.028, 20.226]	[0, 0]	[0, 1]	[0, 1]	[0, 0]	0	1484371	0	804853
14T_PK_2370.las	(623000.000,4470000.000,188.050)	(623999.990,4470999.990,2473.960)	[-3380, 3336]	[-20.28, 20.016]	[0, 0]	[0, 1]	[0, 1]	[0, 0]	0	1617639	0	863980
14T_PK_2371.las	(623000.000,4471000.000,176.570)	(623999.990,4471999.990,784.180)	[-3388, 3329]	[-20.328, 19.974]	[0, 0]	[0, 1]	[0, 1]	[0, 0]	0	1621667	0	788517
14T_PK_2372.las	(623000.000,4472000.000,184.160)	(623999.990,4472999.990,781.950)	[-3352, 3370]	[-20.112, 20.22]	[0, 0]	[0, 1]	[0, 1]	[0, 0]	0	1626690	0	603491
14T_PK_2373.las	(623000.000,4473000.000,187.770)	(623999.990,4473999.990,2439.110)	[-3388, 3385]	[-20.328, 20.31]	[0, 0]	[0, 1]	[0, 1]	[0, 0]	0	1678032	0	583902
14T_PK_2374.las	(623000.000,4474000.000,195.410)	(623999.990,4474999.990,781.260)	[-3431, 3387]	[-20.586, 20.322]	[0, 0]	[0, 1]	[0, 1]	[0, 0]	0	1548246	0	498175
14T_PK_2375.las	(623000.000,4475000.000,193.480)	(623999.990,4475999.990,2463.940)	[-3434, 3345]	[-20.604, 20.07]	[0, 0]	[0, 1]	[0, 1]	[0, 0]	0	1693973	0	598081
14T_PK_2376.las	(623000.000,4476000.000,193.470)	(623999.990,4476999.990,2460.890)	[-3439, 3313]	[-20.634, 19.878]	[0, 0]	[0, 1]	[0, 1]	[0, 0]	0	1515778	0	543401

DPH-1.3 Report on ASPRS LAS File Format (Tiled Data) - Informational - continued

File	(Xmin, Ymin, Zmin)	(Xmax, Ymax, Zmax)	Extended Scan Angle	Scan Angle Rank	Scanner Channel	Scan Direction	Edge of Flight Line	User Data	Counts for Synthetic	Key-points	Withheld	Overlap
14T_PK_2377.las	(623000.000,4477000.000,190.540)	(623999.990,4477999.990,2459.350)	[-3419, 3355]	[-20.514, 20.13]	[0, 0]	[0, 1]	[0, 1]	[0, 0]	0	1639276	0	669442
14T_PK_2378.las	(623000.000,4478000.000,192.130)	(623999.990,4478999.990,2458.970)	[-3404, 3367]	[-20.424, 20.202]	[0, 0]	[0, 1]	[0, 1]	[0, 0]	0	1730728	0	713639
14T_PK_2379.las	(623000.000,4479000.000,193.440)	(623999.990,4479999.990,2471.590)	[-3414, 3347]	[-20.484, 20.082]	[0, 0]	[0, 1]	[0, 1]	[0, 0]	0	1680032	0	663750
14T_PK_2380.las	(623000.000,4480000.000,195.070)	(623999.990,4480999.990,800.120)	[-3435, 3341]	[-20.61, 20.046]	[0, 0]	[0, 1]	[0, 1]	[0, 0]	0	1778890	0	595191
14T_PK_2381.las	(623000.000,4481000.000,196.510)	(623999.990,4481999.990,2468.160)	[-3428, 3349]	[-20.568, 20.094]	[0, 0]	[0, 1]	[0, 1]	[0, 0]	0	1679922	0	423691
14T_PK_2382.las	(623000.000,4482000.000,198.100)	(623999.990,4482999.990,2445.660)	[-3447, 3353]	[-20.682, 20.118]	[0, 0]	[0, 1]	[0, 1]	[0, 0]	0	1623835	0	401158
14T_PK_2383.las	(623000.000,4483000.000,203.730)	(623999.990,4483999.990,2467.240)	[-3437, 3364]	[-20.622, 20.184]	[0, 0]	[0, 1]	[0, 1]	[0, 0]	0	1811138	0	425650
14T_PK_2384.las	(623000.000,4484000.000,206.280)	(623999.990,4484999.990,2420.080)	[-3440, 3358]	[-20.64, 20.148]	[0, 0]	[0, 1]	[0, 1]	[0, 0]	0	1713172	0	467211
14T_PK_2385.las	(623000.000,4485000.000,201.950)	(623999.990,4485999.990,788.280)	[-3412, 3321]	[-20.472, 19.926]	[0, 0]	[0, 1]	[0, 1]	[0, 0]	0	1848147	0	551629
14T_PK_2386.las	(623000.000,4486000.000,200.590)	(623999.990,4486999.990,791.320)	[-3421, 3314]	[-20.526, 19.884]	[0, 0]	[0, 1]	[0, 1]	[0, 0]	0	1791080	0	549436
14T_PK_2387.las	(623000.000,4487000.000,202.300)	(623999.990,4487999.990,785.470)	[-3437, 3355]	[-20.622, 20.13]	[0, 0]	[0, 1]	[0, 1]	[0, 0]	0	1675030	0	709686
14T_PK_2388.las	(623000.000,4488000.000,188.520)	(623999.990,4488999.990,780.390)	[-3438, 1989]	[-20.628, 11.934]	[0, 0]	[0, 1]	[0, 1]	[0, 0]	0	1642032	0	728236
14T_PK_2389.las	(623000.000,4489000.000,194.350)	(623999.990,4489999.990,784.690)	[-3423, 1973]	[-20.538, 11.838]	[0, 0]	[0, 1]	[0, 1]	[0, 0]	0	1632287	0	635916
14T_PK_2390.las	(623000.000,4490000.000,185.350)	(623999.990,4490999.990,785.660)	[-3406, 1867]	[-20.436, 11.202]	[0, 0]	[0, 1]	[0, 1]	[0, 0]	0	1671050	0	954572
14T_PK_2391.las	(623000.000,4491000.000,188.260)	(623999.990,4491999.990,783.220)	[-3413, 1733]	[-20.478, 10.398]	[0, 0]	[0, 1]	[0, 1]	[0, 0]	0	1761028	0	846145
14T_PK_2392.las	(623000.000,4492000.000,191.550)	(623999.990,4492999.990,2491.630)	[-3449, 3280]	[-20.694, 19.68]	[0, 0]	[0, 1]	[0, 1]	[0, 0]	0	1633663	0	953110
14T_PK_2393.las	(623000.000,4493000.000,199.130)	(623999.990,4493999.990,2493.520)	[-3453, 3365]	[-20.718, 20.19]	[0, 0]	[0, 1]	[0, 1]	[0, 0]	0	1540577	0	977609
14T_PK_2394.las	(623000.000,4494000.000,197.520)	(623999.990,4494999.990,2477.110)	[-3433, 3369]	[-20.598, 20.214]	[0, 0]	[0, 1]	[0, 1]	[0, 0]	0	1475683	0	1003269
14T_PK_2395.las	(623000.000,4495000.000,200.710)	(623999.990,4495999.990,791.450)	[-3398, 1302]	[-20.388, 7.812]	[0, 0]	[0, 1]	[0, 1]	[0, 0]	0	1657875	0	1084486
14T_PK_2396.las	(623000.000,4496000.000,200.740)	(623999.990,4496999.990,790.290)	[-3390, 1199]	[-20.34, 7.194]	[0, 0]	[0, 1]	[0, 1]	[0, 0]	0	1709012	0	1104227
14T_PK_2397.las	(623000.000,4497000.000,201.910)	(623999.990,4497999.990,790.000)	[-3383, 1078]	[-20.298, 6.468]	[0, 0]	[0, 1]	[0, 1]	[0, 0]	0	1726577	0	1175967
14T_PK_2398.las	(623000.000,4498000.000,199.570)	(623999.990,4498999.990,787.020)	[-3404, 1055]	[-20.424, 6.33]	[0, 0]	[0, 1]	[0, 1]	[0, 0]	0	1735942	0	1221918
14T_PK_2399.las	(623000.000,4499000.000,198.720)	(623999.990,4499999.990,2469.120)	[-3424, 3334]	[-20.544, 20.004]	[0, 0]	[0, 1]	[0, 1]	[0, 0]	0	1606074	0	1154519
14T_PK_2467.las	(624000.000,4467608.270,184.650)	(624999.990,4467999.990,2480.590)	[-3386, 3291]	[-20.316, 19.746]	[0, 0]	[0, 1]	[0, 1]	[0, 0]	0	560592	0	423774
14T_PK_2468.las	(624000.000,4468000.000,179.280)	(624999.990,4468999.990,2481.950)	[-3406, 3312]	[-20.436, 19.872]	[0, 0]	[0, 1]	[0, 1]	[0, 0]	0	1550776	0	1053461
14T_PK_2469.las	(624000.000,4469000.000,179.080)	(624999.990,4469999.990,2468.290)	[-3415, 3302]	[-20.49, 19.812]	[0, 0]	[0, 1]	[0, 1]	[0, 0]	0	1470160	0	1259205
14T_PK_2470.las	(624000.000,4470000.000,181.430)	(624999.990,4470999.990,777.400)	[-3408, 923]	[-20.448, 5.538]	[0, 0]	[0, 1]	[0, 1]	[0, 0]	0	1663257	0	1351287
14T_PK_2471.las	(624000.000,4471000.000,185.060)	(624999.990,4471999.990,2475.860)	[-3414, 1080]	[-20.484, 6.48]	[0, 0]	[0, 1]	[0, 1]	[0, 0]	0	1454739	0	1178794
14T_PK_2472.las	(624000.000,4472000.000,182.860)	(624999.990,4472999.990,780.830)	[-3410, 1084]	[-20.46, 6.504]	[0, 0]	[0, 1]	[0, 1]	[0, 0]	0	1546234	0	1177855
14T_PK_2473.las	(624000.000,4473000.000,189.210)	(624999.990,4473999.990,2483.430)	[-3428, 3294]	[-20.568, 19.764]	[0, 0]	[0, 1]	[0, 1]	[0, 0]	0	1624571	0	1266610
14T_PK_2474.las	(624000.000,4474000.000,193.280)	(624999.990,4474999.990,2455.340)	[-3416, 3323]	[-20.496, 19.938]	[0, 0]	[0, 1]	[0, 1]	[0, 0]	0	1411625	0	1224039
14T_PK_2475.las	(624000.000,4475000.000,192.470)	(624999.990,4475999.990,2463.540)	[-3421, 3338]	[-20.526, 20.028]	[0, 0]	[0, 1]	[0, 1]	[0, 0]	0	1584373	0	1072056
14T_PK_2476.las	(624000.000,4476000.000,179.600)	(624999.990,4476999.990,2461.230)	[-3432, 3366]	[-20.592, 20.196]	[0, 0]	[0, 1]	[0, 1]	[0, 0]	0	1544048	0	1066486
14T_PK_2477.las	(624000.000,4477000.000,182.650)	(624999.990,4477999.990,2472.080)	[-3420, 3382]	[-20.52, 20.292]	[0, 0]	[0, 1]	[0, 1]	[0, 0]	0	1549661	0	987634
14T_PK_2478.las	(624000.000,4478000.000,187.210)	(624999.990,4478999.990,2474.540)	[-3419, 3330]	[-20.514, 19.98]	[0, 0]	[0, 1]	[0, 1]	[0, 0]	0	1602823	0	1002528
14T_PK_2479.las	(624000.000,4479000.000,193.490)	(624999.990,4479999.990,781.400)	[-3433, 3320]	[-20.598, 19.92]	[0, 0]	[0, 1]	[0, 1]	[0, 0]	0	1689171	0	945179
14T_PK_2480.las	(624000.000,4480000.000,186.500)	(624999.990,4480999.990,2458.360)	[-3420, 1883]	[-20.52, 11.298]	[0, 0]	[0, 1]	[0, 1]	[0, 0]	0	1635660	0	835541
14T_PK_2481.las	(624000.000,4481000.000,194.930)	(624999.990,4481999.990,785.290)	[-3428, 3325]	[-20.568, 19.95]	[0, 0]	[0, 1]	[0, 1]	[0, 0]	0	1644140	0	832284
14T_PK_2482.las	(624000.000,4482000.000,203.270)	(624999.990,4482999.990,2471.270)	[-3457, 3333]	[-20.742, 19.998]	[0, 0]	[0, 1]	[0, 1]	[0, 0]	0	1511284	0	695768
14T_PK_2483.las	(624000.000,4483000.000,204.440)	(624999.990,4483999.990,2470.810)	[-3431, 3349]	[-20.586, 20.094]	[0, 0]	[0, 1]	[0, 1]	[0, 0]	0	1622263	0	899765
14T_PK_2484.las	(624000.000,4484000.000,207.730)	(624999.990,4484999.990,2450.110)	[-3446, 3354]	[-20.676, 20.124]	[0, 0]	[0, 1]	[0, 1]	[0, 0]	0	1589943	0	678954
14T_PK_2485.las	(624000.000,4485000.000,201.580)	(624999.990,4485999.990,2472.980)	[-3402, 3330]	[-20.412, 19.98]	[0, 0]	[0, 1]	[0, 1]	[0, 0]	0	1713362	0	723463
14T_PK_2486.las	(624000.000,4486000.000,200.240)	(624999.990,4486999.990,2477.510)	[-3407, 3350]	[-20.442, 20.1]	[0, 0]	[0, 1]	[0, 1]	[0, 0]	0	1516213	0	661214
14T_PK_2487.las	(624000.000,4487000.000,184.000)	(624999.990,4487999.990,2464.650)	[-3392, 3362]	[-20.352, 20.172]	[0, 0]	[0, 1]	[0, 1]	[0, 0]	0	1509417	0	736375
14T_PK_2488.las	(624000.000,4488000.000,188.640)	(624999.990,4488999.990,2470.640)	[-3421, 3367]	[-20.526, 20.202]	[0, 0]	[0, 1]	[0, 1]	[0, 0]	0	1489230	0	761428
14T_PK_2489.las	(624000.000,4489000.000,187.530)	(624999.990,4489999.990,2470.290)	[-3416, 3339]	[-20.496, 20.034]	[0, 0]	[0, 1]	[0, 1]	[0, 0]	0	1444257	0	770278
14T_PK_2490.las	(624000.000,4490000.000,182.760)	(624999.990,4490999.990,2483.410)	[-3380, 3349]	[-20.28, 20.094]	[0, 0]	[0, 1]	[0, 1]	[0, 0]	0	1419714	0	1002366
14T_PK_2491.las	(624000.000,4491000.000,202.390)	(624999.990,4491999.990,2450.090)	[-3372, 3363]	[-20.232, 20.178]	[0, 0]	[0, 1]	[0, 1]	[0, 0]	0	1650967	0	946994
14T_PK_2492.las	(624000.000,4492000.000,185.720)	(624999.990,4492999.990,2449.370)	[-3367, 3347]	[-20.202, 20.082]	[0, 0]	[0, 1]	[0, 1]	[0, 0]	0	1478914	0	827239

DPH-1.3 Report on ASPRS LAS File Format (Tiled Data) - Informational - continued

File	(Xmin, Ymin, Zmin)	(Xmax, Ymax, Zmax)	Extended Scan Angle	Scan Angle Rank	Scanner Channel	Scan Direction	Edge of Flight Line	User Data	Counts for Synthetic	Key-points	Withheld	Overlap
14T_PK_2493.las	(624000.000,4493000.000,196.930)	(624999.990,4493999.990,2457.560)	[-3403, 3362]	[-20.418, 20.172]	[0, 0]	[0, 1]	[0, 1]	[0, 0]	0	1613051	0	761825
14T_PK_2494.las	(624000.000,4494000.000,201.810)	(624999.990,4494999.990,2459.310)	[-3398, 3365]	[-20.388, 20.19]	[0, 0]	[0, 1]	[0, 1]	[0, 0]	0	1492457	0	749997
14T_PK_2495.las	(624000.000,4495000.000,202.680)	(624999.990,4495999.990,2494.430)	[-3378, 3365]	[-20.268, 20.19]	[0, 0]	[0, 1]	[0, 1]	[0, 0]	0	1500992	0	851518
14T_PK_2496.las	(624000.000,4496000.000,204.330)	(624999.990,4496999.990,2495.630)	[-3362, 3350]	[-20.172, 20.1]	[0, 0]	[0, 1]	[0, 1]	[0, 0]	0	1585428	0	800116
14T_PK_2497.las	(624000.000,4497000.000,205.100)	(624999.990,4497999.990,788.550)	[-3359, 3349]	[-20.154, 20.094]	[0, 0]	[0, 1]	[0, 1]	[0, 0]	0	1681180	0	835768
14T_PK_2498.las	(624000.000,4498000.000,206.430)	(624999.990,4498999.990,787.840)	[-3375, 3351]	[-20.25, 20.106]	[0, 0]	[0, 1]	[0, 1]	[0, 0]	0	1584530	0	910274
14T_PK_2499.las	(624000.000,4499000.000,197.880)	(624999.990,4499999.990,2465.640)	[-3372, 3382]	[-20.232, 20.292]	[0, 0]	[0, 1]	[0, 1]	[0, 0]	0	1513284	0	978998
14T_PK_2567.las	(625000.000,4467627.210,172.060)	(625999.990,4467999.990,769.790)	[127, 3321]	[0.762, 19.926]	[0, 0]	[0, 1]	[0, 1]	[0, 0]	0	587608	0	440569
14T_PK_2568.las	(625000.000,4468000.000,175.560)	(625999.990,4468999.990,775.550)	[63, 3332]	[0.378, 19.992]	[0, 0]	[0, 1]	[0, 1]	[0, 0]	0	1720926	0	1310843
14T_PK_2569.las	(625000.000,4469000.000,176.690)	(625999.990,4469999.990,775.400)	[60, 3359]	[0.36, 20.154]	[0, 0]	[0, 1]	[0, 1]	[0, 0]	0	1626603	0	1188339
14T_PK_2570.las	(625000.000,4470000.000,183.640)	(625999.990,4470999.990,776.440)	[45, 3333]	[0.27, 19.998]	[0, 0]	[0, 1]	[0, 1]	[0, 0]	0	1756196	0	1283308
14T_PK_2571.las	(625000.000,4471000.000,188.550)	(625999.990,4471999.990,784.640)	[-87, 3355]	[-0.522, 20.13]	[0, 0]	[0, 1]	[0, 1]	[0, 0]	0	1668690	0	1154806
14T_PK_2572.las	(625000.000,4472000.000,188.060)	(625999.990,4472999.990,781.330)	[-291, 3337]	[-1.746, 20.022]	[0, 0]	[0, 1]	[0, 1]	[0, 0]	0	1713266	0	1131980
14T_PK_2573.las	(625000.000,4473000.000,188.120)	(625999.990,4473999.990,782.160)	[-354, 3366]	[-2.124, 20.196]	[0, 0]	[0, 1]	[0, 1]	[0, 0]	0	1764499	0	1295943
14T_PK_2574.las	(625000.000,4474000.000,192.060)	(625999.990,4474999.990,2462.290)	[-324, 3383]	[-1.944, 20.298]	[0, 0]	[0, 1]	[0, 1]	[0, 0]	0	1694691	0	1091452
14T_PK_2575.las	(625000.000,4475000.000,193.330)	(625999.990,4475999.990,780.670)	[-495, 3380]	[-2.97, 20.28]	[0, 0]	[0, 1]	[0, 1]	[0, 0]	0	1766043	0	1085162
14T_PK_2576.las	(625000.000,4476000.000,189.340)	(625999.990,4476999.990,786.150)	[-767, 3386]	[-4.602, 20.316]	[0, 0]	[0, 1]	[0, 1]	[0, 0]	0	1745900	0	1173608
14T_PK_2577.las	(625000.000,4477000.000,187.260)	(625999.990,4477999.990,781.370)	[-788, 3390]	[-4.728, 20.34]	[0, 0]	[0, 1]	[0, 1]	[0, 0]	0	1798699	0	1208003
14T_PK_2578.las	(625000.000,4478000.000,187.130)	(625999.990,4478999.990,786.780)	[-842, 3360]	[-5.052, 20.16]	[0, 0]	[0, 1]	[0, 1]	[0, 0]	0	1806702	0	1245253
14T_PK_2579.las	(625000.000,4479000.000,193.940)	(625999.990,4479999.990,780.140)	[-969, 3377]	[-5.814, 20.262]	[0, 0]	[0, 1]	[0, 1]	[0, 0]	0	1802793	0	1148024
14T_PK_2580.las	(625000.000,4480000.000,196.020)	(625999.990,4480999.990,782.260)	[-966, 3374]	[-5.796, 20.244]	[0, 0]	[0, 1]	[0, 1]	[0, 0]	0	1814986	0	1199248
14T_PK_2581.las	(625000.000,4481000.000,200.170)	(625999.990,4481999.990,784.000)	[-976, 3384]	[-5.856, 20.304]	[0, 0]	[0, 1]	[0, 1]	[0, 0]	0	1818474	0	1218806
14T_PK_2582.las	(625000.000,4482000.000,199.750)	(625999.990,4482999.990,788.600)	[-1061, 3377]	[-6.366, 20.262]	[0, 0]	[0, 1]	[0, 1]	[0, 0]	0	1799220	0	1221268
14T_PK_2583.las	(625000.000,4483000.000,206.070)	(625999.990,4483999.990,786.000)	[-1138, 3371]	[-6.828, 20.226]	[0, 0]	[0, 1]	[0, 1]	[0, 0]	0	1839803	0	1232257
14T_PK_2584.las	(625000.000,4484000.000,201.990)	(625999.990,4484999.990,785.670)	[-1317, 3366]	[-7.902, 20.196]	[0, 0]	[0, 1]	[0, 1]	[0, 0]	0	1827334	0	1175762
14T_PK_2585.las	(625000.000,4485000.000,200.580)	(625999.990,4485999.990,791.230)	[-1438, 3381]	[-8.628, 20.286]	[0, 0]	[0, 1]	[0, 1]	[0, 0]	0	1840663	0	1259082
14T_PK_2586.las	(625000.000,4486000.000,200.950)	(625999.990,4486999.990,789.050)	[-1456, 3421]	[-8.736, 20.526]	[0, 0]	[0, 1]	[0, 1]	[0, 0]	0	1830680	0	1186418
14T_PK_2587.las	(625000.000,4487000.000,198.570)	(625999.990,4487999.990,784.490)	[-1518, 3397]	[-9.108, 20.382]	[0, 0]	[0, 1]	[0, 1]	[0, 0]	0	1854447	0	1060281
14T_PK_2588.las	(625000.000,4488000.000,195.890)	(625999.990,4488999.990,784.360)	[-1678, 3394]	[-10.068, 20.364]	[0, 0]	[0, 1]	[0, 1]	[0, 0]	0	1848811	0	837313
14T_PK_2589.las	(625000.000,4489000.000,183.070)	(625999.990,4489999.990,777.730)	[-1734, 3342]	[-10.404, 20.052]	[0, 0]	[0, 1]	[0, 1]	[0, 0]	0	1823354	0	897194
14T_PK_2590.las	(625000.000,4490000.000,182.540)	(625999.990,4490999.990,779.810)	[-1915, 3374]	[-11.49, 20.244]	[0, 0]	[0, 1]	[0, 1]	[0, 0]	0	1860507	0	667286
14T_PK_2591.las	(625000.000,4491000.000,200.100)	(625999.990,4491999.990,780.920)	[-2103, 3376]	[-12.618, 20.256]	[0, 0]	[0, 1]	[0, 1]	[0, 0]	0	1905090	0	671666
14T_PK_2592.las	(625000.000,4492000.000,193.460)	(625999.990,4492999.990,785.090)	[-2062, 3410]	[-12.372, 20.46]	[0, 0]	[0, 1]	[0, 1]	[0, 0]	0	1929082	0	595210
14T_PK_2593.las	(625000.000,4493000.000,205.300)	(625999.990,4493999.990,783.720)	[-2072, 3397]	[-12.432, 20.382]	[0, 0]	[0, 1]	[0, 1]	[0, 0]	0	1921811	0	562038
14T_PK_2594.las	(625000.000,4494000.000,204.210)	(625999.990,4494999.990,787.060)	[-2474, 3373]	[-14.844, 20.238]	[0, 0]	[0, 1]	[0, 1]	[0, 0]	0	1928768	0	511094
14T_PK_2595.las	(625000.000,4495000.000,200.670)	(625999.990,4495999.990,790.030)	[-2557, 3379]	[-15.342, 20.274]	[0, 0]	[0, 1]	[0, 1]	[0, 0]	0	1924637	0	644262
14T_PK_2596.las	(625000.000,4496000.000,202.560)	(625999.990,4496999.990,775.610)	[-2522, 3363]	[-15.132, 20.178]	[0, 0]	[0, 1]	[0, 1]	[0, 0]	0	1942982	0	654795
14T_PK_2597.las	(625000.000,4497000.000,200.680)	(625999.990,4497999.990,770.020)	[-2599, 3343]	[-15.594, 20.058]	[0, 0]	[0, 1]	[0, 1]	[0, 0]	0	1939721	0	712780
14T_PK_2598.las	(625000.000,4498000.000,203.730)	(625999.990,4498999.990,763.600)	[-2774, 3373]	[-16.644, 20.238]	[0, 0]	[0, 1]	[0, 1]	[0, 0]	0	1929854	0	731372
14T_PK_2599.las	(625000.000,4499000.000,203.200)	(625999.990,4499999.990,766.130)	[-2898, 3396]	[-17.388, 20.376]	[0, 0]	[0, 1]	[0, 1]	[0, 0]	0	1910834	0	747589
14T_PK_2667.las	(626000.000,4467634.140,175.110)	(626999.990,4467999.990,771.260)	[-3341, 3294]	[-20.046, 19.764]	[0, 0]	[0, 1]	[0, 1]	[0, 0]	0	643665	0	447779
14T_PK_2668.las	(626000.000,4468000.000,167.860)	(626999.990,4468999.990,771.380)	[-3343, 3323]	[-20.058, 19.938]	[0, 0]	[0, 1]	[0, 1]	[0, 0]	0	961102	0	845097
14T_PK_2669.las	(626000.000,4469000.000,173.040)	(626999.990,4469999.990,772.250)	[-3351, 3342]	[-20.106, 20.052]	[0, 0]	[0, 1]	[0, 1]	[0, 0]	0	1679669	0	1104803
14T_PK_2670.las	(626000.000,4470000.000,180.750)	(626999.990,4470999.990,774.570)	[-3343, 3330]	[-20.058, 19.98]	[0, 0]	[0, 1]	[0, 1]	[0, 0]	0	1818697	0	1294752
14T_PK_2671.las	(626000.000,4471000.000,183.090)	(626999.990,4471999.990,771.190)	[-3376, 3330]	[-20.256, 19.98]	[0, 0]	[0, 1]	[0, 1]	[0, 0]	0	1838951	0	1320964
14T_PK_2672.las	(626000.000,4472000.000,185.130)	(626999.990,4472999.990,774.320)	[-3374, 3345]	[-20.244, 20.07]	[0, 0]	[0, 1]	[0, 1]	[0, 0]	0	1839205	0	1398169
14T_PK_2673.las	(626000.000,4473000.000,186.260)	(626999.990,4473999.990,777.070)	[-3375, 3352]	[-20.25, 20.112]	[0, 0]	[0, 1]	[0, 1]	[0, 0]	0	1861038	0	1414254
14T_PK_2674.las	(626000.000,4474000.000,190.390)	(626999.990,4474999.990,779.740)	[-3374, 3348]	[-20.244, 20.088]	[0, 0]	[0, 1]	[0, 1]	[0, 0]	0	1852687	0	1364144
14T_PK_2675.las	(626000.000,4475000.000,197.260)	(626999.990,4475999.990,777.060)	[-3394, 3333]	[-20.364, 19.998]	[0, 0]	[0, 1]	[0, 1]	[0, 0]	0	1841270	0	1280844

DPH-1.3 Report on ASPRS LAS File Format (Tiled Data) - Informational - continued

File	(Xmin, Ymin, Zmin)	(Xmax, Ymax, Zmax)	Extended Scan Angle	Scan Angle Rank	Scanner Channel	Scan Direction	Edge of Flight Line	User Data	Counts for Synthetic	Key-points	Withheld	Overlap
14T_PK_2676.las	(626000.000,4476000.000,195.990)	(626999.990,4476999.990,777.890)	[-3378, 3346]	[-20.268, 20.076]	[0, 0]	[0, 1]	[0, 1]	[0, 0]	0	1823001	0	1180555
14T_PK_2677.las	(626000.000,4477000.000,186.810)	(626999.990,4477999.990,773.630)	[-3374, 3345]	[-20.244, 20.07]	[0, 0]	[0, 1]	[0, 1]	[0, 0]	0	1854857	0	1285172
14T_PK_2678.las	(626000.000,4478000.000,189.660)	(626999.990,4478999.990,774.390)	[-3362, 3330]	[-20.172, 19.98]	[0, 0]	[0, 1]	[0, 1]	[0, 0]	0	1830347	0	1405326
14T_PK_2679.las	(626000.000,4479000.000,190.980)	(626999.990,4479999.990,774.580)	[-3355, 3341]	[-20.13, 20.046]	[0, 0]	[0, 1]	[0, 1]	[0, 0]	0	1841794	0	1298092
14T_PK_2680.las	(626000.000,4480000.000,187.950)	(626999.990,4480999.990,772.440)	[-3375, 3330]	[-20.25, 19.98]	[0, 0]	[0, 1]	[0, 1]	[0, 0]	0	1843936	0	1257052
14T_PK_2681.las	(626000.000,4481000.000,194.530)	(626999.990,4481999.990,780.070)	[-3378, 3341]	[-20.268, 20.046]	[0, 0]	[0, 1]	[0, 1]	[0, 0]	0	1842698	0	1270663
14T_PK_2682.las	(626000.000,4482000.000,199.290)	(626999.990,4482999.990,778.300)	[-3380, 3350]	[-20.28, 20.1]	[0, 0]	[0, 1]	[0, 1]	[0, 0]	0	1841615	0	1348128
14T_PK_2683.las	(626000.000,4483000.000,197.990)	(626999.990,4483999.990,780.930)	[-3391, 3363]	[-20.346, 20.178]	[0, 0]	[0, 1]	[0, 1]	[0, 0]	0	1845680	0	1440129
14T_PK_2684.las	(626000.000,4484000.000,199.410)	(626999.990,4484999.990,2463.610)	[-3398, 3358]	[-20.388, 20.148]	[0, 0]	[0, 1]	[0, 1]	[0, 0]	0	1860012	0	1336194
14T_PK_2685.las	(626000.000,4485000.000,202.680)	(626999.990,4485999.990,781.340)	[-3390, 3342]	[-20.34, 20.052]	[0, 0]	[0, 1]	[0, 1]	[0, 0]	0	1845598	0	1265713
14T_PK_2686.las	(626000.000,4486000.000,204.820)	(626999.990,4486999.990,782.390)	[-3397, 3361]	[-20.382, 20.166]	[0, 0]	[0, 1]	[0, 1]	[0, 0]	0	1838928	0	1308774
14T_PK_2687.las	(626000.000,4487000.000,195.400)	(626999.990,4487999.990,782.710)	[-3392, 3363]	[-20.352, 20.178]	[0, 0]	[0, 1]	[0, 1]	[0, 0]	0	1864923	0	1439051
14T_PK_2688.las	(626000.000,4488000.000,195.870)	(626999.990,4488999.990,2464.810)	[-3391, 3357]	[-20.346, 20.142]	[0, 0]	[0, 1]	[0, 1]	[0, 0]	0	1865135	0	1394130
14T_PK_2689.las	(626000.000,4489000.000,185.970)	(626999.990,4489999.990,775.610)	[-3368, 3331]	[-20.208, 19.986]	[0, 0]	[0, 1]	[0, 1]	[0, 0]	0	1765619	0	1444137
14T_PK_2690.las	(626000.000,4490000.000,194.110)	(626999.990,4490999.990,783.530)	[-3376, 3342]	[-20.256, 20.052]	[0, 0]	[0, 1]	[0, 1]	[0, 0]	0	1831845	0	1314960
14T_PK_2691.las	(626000.000,4491000.000,196.500)	(626999.990,4491999.990,2465.650)	[-3387, 3343]	[-20.322, 20.058]	[0, 0]	[0, 1]	[0, 1]	[0, 0]	0	1866150	0	1326536
14T_PK_2692.las	(626000.000,4492000.000,199.740)	(626999.990,4492999.990,780.350)	[-3391, 3361]	[-20.346, 20.166]	[0, 0]	[0, 1]	[0, 1]	[0, 0]	0	1873667	0	1413361
14T_PK_2693.las	(626000.000,4493000.000,203.380)	(626999.990,4493999.990,2443.440)	[-3408, 3343]	[-20.448, 20.058]	[0, 0]	[0, 1]	[0, 1]	[0, 0]	0	1833451	0	1416462
14T_PK_2694.las	(626000.000,4494000.000,206.960)	(626999.990,4494999.990,784.230)	[-3390, 3343]	[-20.34, 20.058]	[0, 0]	[0, 1]	[0, 1]	[0, 0]	0	1872336	0	1262296
14T_PK_2695.las	(626000.000,4495000.000,208.060)	(626999.990,4495999.990,784.470)	[-3388, 3342]	[-20.328, 20.052]	[0, 0]	[0, 1]	[0, 1]	[0, 0]	0	1849363	0	1178582
14T_PK_2696.las	(626000.000,4496000.000,204.060)	(626999.990,4496999.990,787.630)	[-3390, 3311]	[-20.34, 19.866]	[0, 0]	[0, 1]	[0, 1]	[0, 0]	0	1868333	0	1027168
14T_PK_2697.las	(626000.000,4497000.000,205.510)	(626999.990,4497999.990,782.560)	[-3390, 3336]	[-20.34, 20.016]	[0, 0]	[0, 1]	[0, 1]	[0, 0]	0	1874839	0	991848
14T_PK_2698.las	(626000.000,4498000.000,204.350)	(626999.990,4498999.990,782.890)	[-3375, 3338]	[-20.25, 20.028]	[0, 0]	[0, 1]	[0, 1]	[0, 0]	0	1894437	0	912959
14T_PK_2699.las	(626000.000,4499000.000,207.590)	(626999.990,4499999.990,783.330)	[-3386, 3345]	[-20.316, 20.07]	[0, 0]	[0, 1]	[0, 1]	[0, 0]	0	1877193	0	808407
14T_PK_2767.las	(627000.000,4467650.580,189.290)	(627999.990,4467999.990,768.640)	[-3357, 3308]	[-20.142, 19.848]	[0, 0]	[0, 1]	[0, 1]	[0, 0]	0	628926	0	459500
14T_PK_2768.las	(627000.000,4468000.000,183.760)	(627999.990,4468999.990,771.180)	[-3372, 3308]	[-20.232, 19.848]	[0, 0]	[0, 1]	[0, 1]	[0, 0]	0	1849403	0	1342619
14T_PK_2769.las	(627000.000,4469000.000,187.500)	(627999.990,4469999.990,774.170)	[-3378, 3325]	[-20.268, 19.95]	[0, 0]	[0, 1]	[0, 1]	[0, 0]	0	1843515	0	1291904
14T_PK_2770.las	(627000.000,4470000.000,187.910)	(627999.990,4470999.990,772.090)	[-3391, 3329]	[-20.346, 19.974]	[0, 0]	[0, 1]	[0, 1]	[0, 0]	0	1848737	0	1330424
14T_PK_2771.las	(627000.000,4471000.000,189.690)	(627999.990,4471999.990,775.830)	[-3394, 3348]	[-20.364, 20.088]	[0, 0]	[0, 1]	[0, 1]	[0, 0]	0	1833976	0	1308828
14T_PK_2772.las	(627000.000,4472000.000,192.250)	(627999.990,4472999.990,776.780)	[-3393, 3348]	[-20.358, 20.088]	[0, 0]	[0, 1]	[0, 1]	[0, 0]	0	1821352	0	1235679
14T_PK_2773.las	(627000.000,4473000.000,189.440)	(627999.990,4473999.990,777.410)	[-3389, 3341]	[-20.334, 20.046]	[0, 0]	[0, 1]	[0, 1]	[0, 0]	0	1818556	0	1122972
14T_PK_2774.las	(627000.000,4474000.000,196.130)	(627999.990,4474999.990,775.250)	[-3395, 3327]	[-20.37, 19.962]	[0, 0]	[0, 1]	[0, 1]	[0, 0]	0	1813292	0	1139303
14T_PK_2775.las	(627000.000,4475000.000,193.160)	(627999.990,4475999.990,778.310)	[-3397, 3349]	[-20.382, 20.094]	[0, 0]	[0, 1]	[0, 1]	[0, 0]	0	1829516	0	1333311
14T_PK_2776.las	(627000.000,4476000.000,200.730)	(627999.990,4476999.990,779.480)	[-3395, 3341]	[-20.37, 20.046]	[0, 0]	[0, 1]	[0, 1]	[0, 0]	0	1827076	0	1292997
14T_PK_2777.las	(627000.000,4477000.000,188.720)	(627999.990,4477999.990,773.280)	[-3394, 3331]	[-20.364, 19.986]	[0, 0]	[0, 1]	[0, 1]	[0, 0]	0	1817793	0	1276635
14T_PK_2778.las	(627000.000,4478000.000,189.670)	(627999.990,4478999.990,772.980)	[-3375, 3348]	[-20.25, 20.088]	[0, 0]	[0, 1]	[0, 1]	[0, 0]	0	1805016	0	1351573
14T_PK_2779.las	(627000.000,4479000.000,189.650)	(627999.990,4479999.990,771.710)	[-3390, 3348]	[-20.34, 20.088]	[0, 0]	[0, 1]	[0, 1]	[0, 0]	0	1826624	0	1298748
14T_PK_2780.las	(627000.000,4480000.000,188.790)	(627999.990,4480999.990,773.590)	[-3396, 3322]	[-20.376, 19.932]	[0, 0]	[0, 1]	[0, 1]	[0, 0]	0	1825914	0	1309963
14T_PK_2781.las	(627000.000,4481000.000,192.000)	(627999.990,4481999.990,773.900)	[-3396, 3329]	[-20.376, 19.974]	[0, 0]	[0, 1]	[0, 1]	[0, 0]	0	1822256	0	1319959
14T_PK_2782.las	(627000.000,4482000.000,193.730)	(627999.990,4482999.990,777.810)	[-3407, 3342]	[-20.442, 20.052]	[0, 0]	[0, 1]	[0, 1]	[0, 0]	0	1819280	0	1296837
14T_PK_2783.las	(627000.000,4483000.000,199.800)	(627999.990,4483999.990,780.970)	[-3405, 3347]	[-20.43, 20.082]	[0, 0]	[0, 1]	[0, 1]	[0, 0]	0	1816929	0	1271358
14T_PK_2784.las	(627000.000,4484000.000,200.600)	(627999.990,4484999.990,779.870)	[-3408, 3330]	[-20.448, 19.98]	[0, 0]	[0, 1]	[0, 1]	[0, 0]	0	1814935	0	1311369
14T_PK_2785.las	(627000.000,4485000.000,197.860)	(627999.990,4485999.990,779.230)	[-3407, 3342]	[-20.442, 20.052]	[0, 0]	[0, 1]	[0, 1]	[0, 0]	0	1799640	0	1341977
14T_PK_2786.las	(627000.000,4486000.000,196.300)	(627999.990,4486999.990,775.630)	[-3411, 3338]	[-20.466, 20.028]	[0, 0]	[0, 1]	[0, 1]	[0, 0]	0	1810875	0	1270002
14T_PK_2787.las	(627000.000,4487000.000,195.250)	(627999.990,4487999.990,777.180)	[-3406, 3347]	[-20.436, 20.082]	[0, 0]	[0, 1]	[0, 1]	[0, 0]	0	1811836	0	1294269
14T_PK_2788.las	(627000.000,4488000.000,185.500)	(627999.990,4488999.990,776.860)	[-3396, 3325]	[-20.376, 19.95]	[0, 0]	[0, 1]	[0, 1]	[0, 0]	0	1758620	0	1308750
14T_PK_2789.las	(627000.000,4489000.000,179.340)	(627999.990,4489999.990,780.290)	[-3395, 3329]	[-20.37, 19.974]	[0, 0]	[0, 1]	[0, 1]	[0, 0]	0	1812739	0	1348671
14T_PK_2790.las	(627000.000,4490000.000,192.180)	(627999.990,4490999.990,2460.350)	[-3404, 3360]	[-20.424, 20.16]	[0, 0]	[0, 1]	[0, 1]	[0, 0]	0	1819706	0	1354082
14T_PK_2791.las	(627000.000,4491000.000,209.410)	(627999.990,4491999.990,786.720)	[-3410, 3359]	[-20.46, 20.154]	[0, 0]	[0, 1]	[0, 1]	[0, 0]	0	1827228	0	1323982

DPH-1.3 Report on ASPRS LAS File Format (Tiled Data) - Informational - continued

File	(Xmin, Ymin, Zmin)	(Xmax, Ymax, Zmax)	Extended Scan Angle	Scan Angle Rank	Scanner Channel	Scan Direction	Edge of Flight Line	User Data	Counts for Synthetic	Key-points	Withheld	Overlap
14T_PK_2792.las	(627000.000,4492000.000,202.180)	(627999.990,4492999.990,781.500)	[-3411, 3342]	[-20.466, 20.052]	[0, 0]	[0, 1]	[0, 1]	[0, 0]	0	1826650	0	1257230
14T_PK_2793.las	(627000.000,4493000.000,207.170)	(627999.990,4493999.990,781.310)	[-3407, 3341]	[-20.442, 20.046]	[0, 0]	[0, 1]	[0, 1]	[0, 0]	0	1800532	0	1258702
14T_PK_2794.las	(627000.000,4494000.000,207.110)	(627999.990,4494999.990,779.830)	[-3408, 3344]	[-20.448, 20.064]	[0, 0]	[0, 1]	[0, 1]	[0, 0]	0	1819402	0	1303405
14T_PK_2795.las	(627000.000,4495000.000,208.470)	(627999.990,4495999.990,791.510)	[-3408, 3359]	[-20.448, 20.154]	[0, 0]	[0, 1]	[0, 1]	[0, 0]	0	1800717	0	1325626
14T_PK_2796.las	(627000.000,4496000.000,207.210)	(627999.990,4496999.990,782.620)	[-3406, 3342]	[-20.436, 20.052]	[0, 0]	[0, 1]	[0, 1]	[0, 0]	0	1813430	0	1216608
14T_PK_2797.las	(627000.000,4497000.000,207.000)	(627999.990,4497999.990,781.050)	[-3407, 3342]	[-20.442, 20.052]	[0, 0]	[0, 1]	[0, 1]	[0, 0]	0	1822464	0	1205963
14T_PK_2798.las	(627000.000,4498000.000,207.230)	(627999.990,4498999.990,2461.830)	[-3406, 3342]	[-20.436, 20.052]	[0, 0]	[0, 1]	[0, 1]	[0, 0]	0	1830673	0	1264277
14T_PK_2799.las	(627000.000,4499000.000,207.810)	(627999.990,4499999.990,779.950)	[-3411, 3362]	[-20.466, 20.172]	[0, 0]	[0, 1]	[0, 1]	[0, 0]	0	1820757	0	1314150
14T_PK_2867.las	(628000.000,4467657.800,184.410)	(628999.990,4467999.990,767.360)	[-3372, 1950]	[-20.232, 11.7]	[0, 0]	[0, 1]	[0, 1]	[0, 0]	0	619337	0	197412
14T_PK_2868.las	(628000.000,4468000.000,182.320)	(628999.990,4468999.990,2460.780)	[-3356, 1928]	[-20.136, 11.568]	[0, 0]	[0, 1]	[0, 1]	[0, 0]	0	1859208	0	579973
14T_PK_2869.las	(628000.000,4469000.000,184.000)	(628999.990,4469999.990,771.140)	[-3370, 1873]	[-20.22, 11.238]	[0, 0]	[0, 1]	[0, 1]	[0, 0]	0	1824086	0	610381
14T_PK_2870.las	(628000.000,4470000.000,183.670)	(628999.990,4470999.990,778.460)	[-3379, 1764]	[-20.274, 10.584]	[0, 0]	[0, 1]	[0, 1]	[0, 0]	0	1829283	0	716305
14T_PK_2871.las	(628000.000,4471000.000,190.150)	(628999.990,4471999.990,773.920)	[-3393, 1660]	[-20.358, 9.96]	[0, 0]	[0, 1]	[0, 1]	[0, 0]	0	1818374	0	815871
14T_PK_2872.las	(628000.000,4472000.000,195.990)	(628999.990,4472999.990,774.320)	[-3393, 1524]	[-20.358, 9.144]	[0, 0]	[0, 1]	[0, 1]	[0, 0]	0	1820200	0	882619
14T_PK_2873.las	(628000.000,4473000.000,191.200)	(628999.990,4473999.990,774.780)	[-3405, 1622]	[-20.43, 9.732]	[0, 0]	[0, 1]	[0, 1]	[0, 0]	0	1841721	0	864149
14T_PK_2874.las	(628000.000,4474000.000,194.250)	(628999.990,4474999.990,775.470)	[-3404, 1612]	[-20.424, 9.672]	[0, 0]	[0, 1]	[0, 1]	[0, 0]	0	1829514	0	873157
14T_PK_2875.las	(628000.000,4475000.000,195.000)	(628999.990,4475999.990,775.050)	[-3392, 1510]	[-20.352, 9.06]	[0, 0]	[0, 1]	[0, 1]	[0, 0]	0	1833671	0	1047742
14T_PK_2876.las	(628000.000,4476000.000,480.010)	(628999.990,4476999.990,781.720)	[-3406, 1309]	[-20.436, 7.854]	[0, 0]	[0, 1]	[0, 1]	[0, 0]	0	1804832	0	1177175
14T_PK_2877.las	(628000.000,4477000.000,191.270)	(628999.990,4477999.990,777.960)	[-3395, 1211]	[-20.37, 7.266]	[0, 0]	[0, 1]	[0, 1]	[0, 0]	0	1775211	0	1162703
14T_PK_2878.las	(628000.000,4478000.000,184.290)	(628999.990,4478999.990,770.970)	[-3392, 1096]	[-20.352, 6.576]	[0, 0]	[0, 1]	[0, 1]	[0, 0]	0	1769096	0	1137202
14T_PK_2879.las	(628000.000,4479000.000,186.290)	(628999.990,4479999.990,773.410)	[-3391, 819]	[-20.346, 4.914]	[0, 0]	[0, 1]	[0, 1]	[0, 0]	0	1766953	0	1060926
14T_PK_2880.las	(628000.000,4480000.000,185.450)	(628999.990,4480999.990,772.160)	[-3393, 746]	[-20.358, 4.476]	[0, 0]	[0, 1]	[0, 1]	[0, 0]	0	1748702	0	1115552
14T_PK_2881.las	(628000.000,4481000.000,187.590)	(628999.990,4481999.990,773.280)	[-3396, 744]	[-20.376, 4.464]	[0, 0]	[0, 1]	[0, 1]	[0, 0]	0	1750381	0	1128002
14T_PK_2882.las	(628000.000,4482000.000,196.560)	(628999.990,4482999.990,776.440)	[-3408, 631]	[-20.448, 3.786]	[0, 0]	[0, 1]	[0, 1]	[0, 0]	0	1744913	0	1091259
14T_PK_2883.las	(628000.000,4483000.000,203.770)	(628999.990,4483999.990,778.800)	[-3407, 461]	[-20.442, 2.766]	[0, 0]	[0, 1]	[0, 1]	[0, 0]	0	1735792	0	1037713
14T_PK_2884.las	(628000.000,4484000.000,196.130)	(628999.990,4484999.990,2456.700)	[-3394, 3321]	[-20.364, 19.926]	[0, 0]	[0, 1]	[0, 1]	[0, 0]	0	1738797	0	1075948
14T_PK_2885.las	(628000.000,4485000.000,197.620)	(628999.990,4485999.990,776.740)	[-3408, 413]	[-20.448, 2.478]	[0, 0]	[0, 1]	[0, 1]	[0, 0]	0	1732177	0	1138296
14T_PK_2886.las	(628000.000,4486000.000,194.340)	(628999.990,4486999.990,777.650)	[-3408, 369]	[-20.448, 2.214]	[0, 0]	[0, 1]	[0, 1]	[0, 0]	0	1745779	0	1202983
14T_PK_2887.las	(628000.000,4487000.000,179.260)	(628999.990,4487999.990,2451.760)	[-3405, 3294]	[-20.43, 19.764]	[0, 0]	[0, 1]	[0, 1]	[0, 0]	0	1688363	0	1223811
14T_PK_2888.las	(628000.000,4488000.000,184.360)	(628999.990,4488999.990,774.040)	[-3395, 25]	[-20.37, 0.15]	[0, 0]	[0, 1]	[0, 1]	[0, 0]	0	1698950	0	1245701
14T_PK_2889.las	(628000.000,4489000.000,194.930)	(628999.990,4489999.990,776.860)	[-3407, 23]	[-20.442, 0.138]	[0, 0]	[0, 1]	[0, 1]	[0, 0]	0	1725373	0	1212339
14T_PK_2890.las	(628000.000,4490000.000,203.760)	(628999.990,4490999.990,776.390)	[-3410, -98]	[-20.46, -0.588]	[0, 0]	[0, 1]	[0, 1]	[0, 0]	0	1725530	0	1162239
14T_PK_2891.las	(628000.000,4491000.000,199.150)	(628999.990,4491999.990,778.660)	[-3407, -315]	[-20.442, -1.89]	[0, 0]	[0, 1]	[0, 1]	[0, 0]	0	1663715	0	1110679
14T_PK_2892.las	(628000.000,4492000.000,202.350)	(628999.990,4492999.990,780.880)	[-3409, -350]	[-20.454, -2.1]	[0, 0]	[0, 1]	[0, 1]	[0, 0]	0	1700127	0	1121511
14T_PK_2893.las	(628000.000,4493000.000,202.620)	(628999.990,4493999.990,783.830)	[-3409, -355]	[-20.454, -2.13]	[0, 0]	[0, 1]	[0, 1]	[0, 0]	0	1726759	0	1146305
14T_PK_2894.las	(628000.000,4494000.000,201.140)	(628999.990,4494999.990,781.140)	[-3408, -418]	[-20.448, -2.508]	[0, 0]	[0, 1]	[0, 1]	[0, 0]	0	1655426	0	1076113
14T_PK_2895.las	(628000.000,4495000.000,206.770)	(628999.990,4495999.990,783.660)	[-3407, -316]	[-20.442, -1.896]	[0, 0]	[0, 1]	[0, 1]	[0, 0]	0	1680313	0	1103255
14T_PK_2896.las	(628000.000,4496000.000,202.710)	(628999.990,4496999.990,778.610)	[-3409, -180]	[-20.454, -1.08]	[0, 0]	[0, 1]	[0, 1]	[0, 0]	0	1685325	0	1150901
14T_PK_2897.las	(628000.000,4497000.000,207.590)	(628999.990,4497999.990,777.390)	[-3412, -86]	[-20.472, -0.516]	[0, 0]	[0, 1]	[0, 1]	[0, 0]	0	1704177	0	1166647
14T_PK_2898.las	(628000.000,4498000.000,204.680)	(628999.990,4498999.990,781.290)	[-3409, -7]	[-20.454, -0.042]	[0, 0]	[0, 1]	[0, 1]	[0, 0]	0	1685194	0	1127286
14T_PK_2899.las	(628000.000,4499000.000,205.680)	(628999.990,4499999.990,782.250)	[-3412, 51]	[-20.472, 0.306]	[0, 0]	[0, 1]	[0, 1]	[0, 0]	0	1648426	0	1027998
14T_PK_2967.las	(629000.000,4467669.940,184.020)	(629999.990,4467999.990,764.110)	[-3374, 3238]	[-20.244, 19.428]	[0, 0]	[0, 1]	[0, 1]	[0, 0]	0	552057	0	169267
14T_PK_2968.las	(629000.000,4468000.000,182.960)	(629999.990,4468999.990,764.920)	[-3374, 3343]	[-20.244, 20.058]	[0, 0]	[0, 1]	[0, 1]	[0, 0]	0	1709254	0	509579
14T_PK_2969.las	(629000.000,4469000.000,182.930)	(629999.990,4469999.990,2463.960)	[-3388, 3345]	[-20.328, 20.07]	[0, 0]	[0, 1]	[0, 1]	[0, 0]	0	1689548	0	593024
14T_PK_2970.las	(629000.000,4470000.000,183.300)	(629999.990,4470999.990,2452.460)	[-3395, 3359]	[-20.37, 20.154]	[0, 0]	[0, 1]	[0, 1]	[0, 0]	0	1676781	0	754596
14T_PK_2971.las	(629000.000,4471000.000,190.050)	(629999.990,4471999.990,757.830)	[-3394, 3344]	[-20.364, 20.064]	[0, 0]	[0, 1]	[0, 1]	[0, 0]	0	1734794	0	721185
14T_PK_2972.las	(629000.000,4472000.000,191.850)	(629999.990,4472999.990,2461.870)	[-3396, 3356]	[-20.376, 20.136]	[0, 0]	[0, 1]	[0, 1]	[0, 0]	0	1739096	0	741768
14T_PK_2973.las	(629000.000,4473000.000,200.020)	(629999.990,4473999.990,762.040)	[-3395, 3359]	[-20.37, 20.154]	[0, 0]	[0, 1]	[0, 1]	[0, 0]	0	1722503	0	835738
14T_PK_2974.las	(629000.000,4474000.000,195.600)	(629999.990,4474999.990,770.180)	[-3396, 3375]	[-20.376, 20.25]	[0, 0]	[0, 1]	[0, 1]	[0, 0]	0	1707788	0	892000

DPH-1.3 Report on ASPRS LAS File Format (Tiled Data) - Informational - continued

File	(Xmin, Ymin, Zmin)	(Xmax, Ymax, Zmax)	Extended Scan Angle	Scan Angle Rank	Scanner Channel	Scan Direction	Edge of Flight Line	User Data	Counts for Synthetic	Key-points	Withheld	Overlap
14T_PK_2975.las	(629000.000,4475000.000,192.690)	(629999.990,4475999.990,770.920)	[-3395, 3373]	[-20.37, 20.238]	[0, 0]	[0, 1]	[0, 1]	[0, 0]	0	1709742	0	766474
14T_PK_2976.las	(629000.000,4476000.000,198.320)	(629999.990,4476999.990,772.780)	[-3391, 3380]	[-20.346, 20.28]	[0, 0]	[0, 1]	[0, 1]	[0, 0]	0	1707190	0	636618
14T_PK_2977.las	(629000.000,4477000.000,192.420)	(629999.990,4477999.990,772.060)	[-3383, 3361]	[-20.298, 20.166]	[0, 0]	[0, 1]	[0, 1]	[0, 0]	0	1720384	0	670427
14T_PK_2978.las	(629000.000,4478000.000,191.630)	(629999.990,4478999.990,771.120)	[-3361, 3378]	[-20.166, 20.268]	[0, 0]	[0, 1]	[0, 1]	[0, 0]	0	1703195	0	748810
14T_PK_2979.las	(629000.000,4479000.000,188.500)	(629999.990,4479999.990,2456.990)	[-2009, 3360]	[-12.054, 20.16]	[0, 0]	[0, 1]	[0, 1]	[0, 0]	0	1670858	0	802264
14T_PK_2980.las	(629000.000,4480000.000,187.930)	(629999.990,4480999.990,2463.230)	[-1804, 3356]	[-10.824, 20.136]	[0, 0]	[0, 1]	[0, 1]	[0, 0]	0	1703766	0	913399
14T_PK_2981.las	(629000.000,4481000.000,194.400)	(629999.990,4481999.990,773.170)	[-1718, 3358]	[-10.308, 20.148]	[0, 0]	[0, 1]	[0, 1]	[0, 0]	0	1712031	0	879170
14T_PK_2982.las	(629000.000,4482000.000,479.780)	(629999.990,4482999.990,773.070)	[-1668, 3360]	[-10.008, 20.16]	[0, 0]	[0, 1]	[0, 1]	[0, 0]	0	1722297	0	908621
14T_PK_2983.las	(629000.000,4483000.000,393.660)	(629999.990,4483999.990,775.970)	[-1648, 3364]	[-9.888, 20.184]	[0, 0]	[0, 1]	[0, 1]	[0, 0]	0	1717002	0	950050
14T_PK_2984.las	(629000.000,4484000.000,198.240)	(629999.990,4484999.990,774.960)	[-1597, 3377]	[-9.582, 20.262]	[0, 0]	[0, 1]	[0, 1]	[0, 0]	0	1714213	0	1036419
14T_PK_2985.las	(629000.000,4485000.000,189.610)	(629999.990,4485999.990,771.660)	[-1401, 3374]	[-8.406, 20.244]	[0, 0]	[0, 1]	[0, 1]	[0, 0]	0	1677023	0	1172198
14T_PK_2986.las	(629000.000,4486000.000,187.880)	(629999.990,4486999.990,769.340)	[-1150, 3359]	[-6.9, 20.154]	[0, 0]	[0, 1]	[0, 1]	[0, 0]	0	1699598	0	1116572
14T_PK_2987.las	(629000.000,4487000.000,181.580)	(629999.990,4487999.990,2441.750)	[-3351, 3361]	[-20.106, 20.166]	[0, 0]	[0, 1]	[0, 1]	[0, 0]	0	1631312	0	1102406
14T_PK_2988.las	(629000.000,4488000.000,184.840)	(629999.990,4488999.990,773.170)	[-828, 3361]	[-4.968, 20.166]	[0, 0]	[0, 1]	[0, 1]	[0, 0]	0	1665749	0	1075271
14T_PK_2989.las	(629000.000,4489000.000,200.220)	(629999.990,4489999.990,781.200)	[-762, 3361]	[-4.572, 20.166]	[0, 0]	[0, 1]	[0, 1]	[0, 0]	0	1681337	0	1106714
14T_PK_2990.las	(629000.000,4490000.000,287.360)	(629999.990,4490999.990,772.950)	[-730, 3380]	[-4.38, 20.28]	[0, 0]	[0, 1]	[0, 1]	[0, 0]	0	1704577	0	1135216
14T_PK_2991.las	(629000.000,4491000.000,204.820)	(629999.990,4491999.990,796.100)	[-658, 3393]	[-3.948, 20.358]	[0, 0]	[0, 1]	[0, 1]	[0, 0]	0	1676071	0	1151566
14T_PK_2992.las	(629000.000,4492000.000,412.560)	(629999.990,4492999.990,776.310)	[-651, 3380]	[-3.906, 20.28]	[0, 0]	[0, 1]	[0, 1]	[0, 0]	0	1711950	0	1145201
14T_PK_2993.las	(629000.000,4493000.000,202.150)	(629999.990,4493999.990,776.240)	[-581, 3362]	[-3.486, 20.172]	[0, 0]	[0, 1]	[0, 1]	[0, 0]	0	1726582	0	1187719
14T_PK_2994.las	(629000.000,4494000.000,204.380)	(629999.990,4494999.990,780.170)	[-537, 3362]	[-3.222, 20.172]	[0, 0]	[0, 1]	[0, 1]	[0, 0]	0	1688849	0	1206599
14T_PK_2995.las	(629000.000,4495000.000,183.600)	(629999.990,4495999.990,772.570)	[-428, 3363]	[-2.568, 20.178]	[0, 0]	[0, 1]	[0, 1]	[0, 0]	0	1697884	0	1285157
14T_PK_2996.las	(629000.000,4496000.000,200.920)	(629999.990,4496999.990,775.240)	[-315, 3381]	[-1.89, 20.286]	[0, 0]	[0, 1]	[0, 1]	[0, 0]	0	1702671	0	1198915
14T_PK_2997.las	(629000.000,4497000.000,204.980)	(629999.990,4497999.990,776.140)	[-179, 3376]	[-1.074, 20.256]	[0, 0]	[0, 1]	[0, 1]	[0, 0]	0	1718685	0	1199474
14T_PK_2998.las	(629000.000,4498000.000,206.410)	(629999.990,4498999.990,779.650)	[-84, 3378]	[-0.504, 20.268]	[0, 0]	[0, 1]	[0, 1]	[0, 0]	0	1689551	0	1159486
14T_PK_2999.las	(629000.000,4499000.000,208.590)	(629999.990,4499999.990,781.180)	[-6, 3360]	[-0.036, 20.16]	[0, 0]	[0, 1]	[0, 1]	[0, 0]	0	1691291	0	1176544
14T_PK_3067.las	(630000.000,4467688.810,185.560)	(630999.990,4467999.990,763.470)	[-1374, 3328]	[-8.244, 19.968]	[0, 0]	[0, 1]	[0, 1]	[0, 0]	0	535179	0	338333
14T_PK_3068.las	(630000.000,4468000.000,184.650)	(630999.990,4468999.990,766.300)	[-1389, 3341]	[-8.334, 20.046]	[0, 0]	[0, 1]	[0, 1]	[0, 0]	0	1801800	0	1098803
14T_PK_3069.las	(630000.000,4469000.000,182.910)	(630999.990,4469999.990,765.930)	[-1589, 3347]	[-9.534, 20.082]	[0, 0]	[0, 1]	[0, 1]	[0, 0]	0	1781653	0	993034
14T_PK_3070.las	(630000.000,4470000.000,186.180)	(630999.990,4470999.990,772.690)	[-1758, 3345]	[-10.548, 20.07]	[0, 0]	[0, 1]	[0, 1]	[0, 0]	0	1788530	0	804165
14T_PK_3071.las	(630000.000,4471000.000,189.130)	(630999.990,4471999.990,768.870)	[-3359, 3345]	[-20.154, 20.07]	[0, 0]	[0, 1]	[0, 1]	[0, 0]	0	1787515	0	718966
14T_PK_3072.las	(630000.000,4472000.000,193.110)	(630999.990,4472999.990,769.990)	[-3384, 3344]	[-20.304, 20.064]	[0, 0]	[0, 1]	[0, 1]	[0, 0]	0	1818276	0	674314
14T_PK_3073.las	(630000.000,4473000.000,191.100)	(630999.990,4473999.990,772.500)	[-3343, 3360]	[-20.058, 20.16]	[0, 0]	[0, 1]	[0, 1]	[0, 0]	0	1831733	0	645977
14T_PK_3074.las	(630000.000,4474000.000,193.760)	(630999.990,4474999.990,774.670)	[-3343, 3348]	[-20.058, 20.088]	[0, 0]	[0, 1]	[0, 1]	[0, 0]	0	1807980	0	610012
14T_PK_3075.las	(630000.000,4475000.000,195.980)	(630999.990,4475999.990,777.010)	[-3390, 3343]	[-20.34, 20.058]	[0, 0]	[0, 1]	[0, 1]	[0, 0]	0	1843793	0	601575
14T_PK_3076.las	(630000.000,4476000.000,196.100)	(630999.990,4476999.990,774.450)	[-3407, 3360]	[-20.442, 20.16]	[0, 0]	[0, 1]	[0, 1]	[0, 0]	0	1831923	0	704042
14T_PK_3077.las	(630000.000,4477000.000,199.920)	(630999.990,4477999.990,773.000)	[-3406, 3360]	[-20.436, 20.16]	[0, 0]	[0, 1]	[0, 1]	[0, 0]	0	1842816	0	752735
14T_PK_3078.las	(630000.000,4478000.000,195.750)	(630999.990,4478999.990,773.100)	[-3403, 3348]	[-20.418, 20.088]	[0, 0]	[0, 1]	[0, 1]	[0, 0]	0	1839663	0	762663
14T_PK_3079.las	(630000.000,4479000.000,186.360)	(630999.990,4479999.990,759.780)	[-3394, 3349]	[-20.364, 20.094]	[0, 0]	[0, 1]	[0, 1]	[0, 0]	0	1837108	0	775672
14T_PK_3080.las	(630000.000,4480000.000,179.770)	(630999.990,4480999.990,2441.390)	[-3394, 3349]	[-20.364, 20.094]	[0, 0]	[0, 1]	[0, 1]	[0, 0]	0	1825143	0	808409
14T_PK_3081.las	(630000.000,4481000.000,192.410)	(630999.990,4481999.990,775.550)	[-3355, 3347]	[-20.13, 20.082]	[0, 0]	[0, 1]	[0, 1]	[0, 0]	0	1855686	0	717000
14T_PK_3082.las	(630000.000,4482000.000,195.860)	(630999.990,4482999.990,774.160)	[-3389, 3360]	[-20.334, 20.16]	[0, 0]	[0, 1]	[0, 1]	[0, 0]	0	1845865	0	755251
14T_PK_3083.las	(630000.000,4483000.000,187.160)	(630999.990,4483999.990,2450.310)	[-3414, 3361]	[-20.484, 20.166]	[0, 0]	[0, 1]	[0, 1]	[0, 0]	0	1855201	0	791547
14T_PK_3084.las	(630000.000,4484000.000,199.780)	(630999.990,4484999.990,775.780)	[-3393, 3361]	[-20.358, 20.166]	[0, 0]	[0, 1]	[0, 1]	[0, 0]	0	1854913	0	759815
14T_PK_3085.las	(630000.000,4485000.000,192.850)	(630999.990,4485999.990,775.290)	[-3393, 3360]	[-20.358, 20.16]	[0, 0]	[0, 1]	[0, 1]	[0, 0]	0	1817264	0	670404
14T_PK_3086.las	(630000.000,4486000.000,184.680)	(630999.990,4486999.990,775.190)	[-3390, 3306]	[-20.34, 19.836]	[0, 0]	[0, 1]	[0, 1]	[0, 0]	0	1788901	0	707916
14T_PK_3087.las	(630000.000,4487000.000,181.940)	(630999.990,4487999.990,770.770)	[-3392, 1865]	[-20.352, 11.19]	[0, 0]	[0, 1]	[0, 1]	[0, 0]	0	1751774	0	742998
14T_PK_3088.las	(630000.000,4488000.000,188.950)	(630999.990,4488999.990,2448.150)	[-3411, 3336]	[-20.466, 20.016]	[0, 0]	[0, 1]	[0, 1]	[0, 0]	0	1780869	0	795846
14T_PK_3089.las	(630000.000,4489000.000,187.800)	(630999.990,4489999.990,2448.060)	[-3420, 1609]	[-20.52, 9.654]	[0, 0]	[0, 1]	[0, 1]	[0, 0]	0	1787592	0	820236
14T_PK_3090.las	(630000.000,4490000.000,200.500)	(630999.990,4490999.990,775.640)	[-3410, 1566]	[-20.46, 9.396]	[0, 0]	[0, 1]	[0, 1]	[0, 0]	0	1787637	0	909436

DPH-1.3 Report on ASPRS LAS File Format (Tiled Data) - Informational - continued

File	(Xmin, Ymin, Zmin)	(Xmax, Ymax, Zmax)	Extended Scan Angle	Scan Angle Rank	Scanner Channel	Scan Direction	Edge of Flight Line	User Data	Counts for Synthetic	Key-points	Withheld	Overlap
14T_PK_3091.las	(630000.000,4491000.000,201.200)	(630999.990,4491999.990,777.280)	[-3425, 1421]	[-20.55, 8.526]	[0, 0]	[0, 1]	[0, 1]	[0, 0]	0	1800130	0	996731
14T_PK_3092.las	(630000.000,4492000.000,198.810)	(630999.990,4492999.990,2439.590)	[-3415, 1462]	[-20.49, 8.772]	[0, 0]	[0, 1]	[0, 1]	[0, 0]	0	1806793	0	975103
14T_PK_3093.las	(630000.000,4493000.000,196.920)	(630999.990,4493999.990,773.270)	[-3407, 1421]	[-20.442, 8.526]	[0, 0]	[0, 1]	[0, 1]	[0, 0]	0	1790557	0	1109234
14T_PK_3094.las	(630000.000,4494000.000,193.060)	(630999.990,4494999.990,776.310)	[-3406, 1154]	[-20.436, 6.924]	[0, 0]	[0, 1]	[0, 1]	[0, 0]	0	1769396	0	1126759
14T_PK_3095.las	(630000.000,4495000.000,202.040)	(630999.990,4495999.990,779.110)	[-3406, 941]	[-20.436, 5.646]	[0, 0]	[0, 1]	[0, 1]	[0, 0]	0	1743581	0	1103405
14T_PK_3096.las	(630000.000,4496000.000,204.090)	(630999.990,4496999.990,776.710)	[-3422, 917]	[-20.532, 5.502]	[0, 0]	[0, 1]	[0, 1]	[0, 0]	0	1748689	0	1111747
14T_PK_3097.las	(630000.000,4497000.000,204.510)	(630999.990,4497999.990,780.420)	[-3425, 861]	[-20.55, 5.166]	[0, 0]	[0, 1]	[0, 1]	[0, 0]	0	1757633	0	1205719
14T_PK_3098.las	(630000.000,4498000.000,205.500)	(630999.990,4498999.990,2453.540)	[-3422, 3343]	[-20.532, 20.058]	[0, 0]	[0, 1]	[0, 1]	[0, 0]	0	1741773	0	1176187
14T_PK_3099.las	(630000.000,4499000.000,204.930)	(630999.990,4499999.990,782.160)	[-3408, 665]	[-20.448, 3.99]	[0, 0]	[0, 1]	[0, 1]	[0, 0]	0	1724798	0	1196969
14T_PK_3167.las	(631000.000,4467708.080,169.060)	(631999.990,4467999.990,756.810)	[-3393, 570]	[-20.358, 3.42]	[0, 0]	[0, 1]	[0, 1]	[0, 0]	0	465434	0	370099
14T_PK_3168.las	(631000.000,4468000.000,169.440)	(631999.990,4468999.990,764.730)	[-3394, 680]	[-20.364, 4.08]	[0, 0]	[0, 1]	[0, 1]	[0, 0]	0	1698420	0	1249431
14T_PK_3169.las	(631000.000,4469000.000,181.820)	(631999.990,4469999.990,765.710)	[-3393, 750]	[-20.358, 4.5]	[0, 0]	[0, 1]	[0, 1]	[0, 0]	0	1730663	0	1223701
14T_PK_3170.las	(631000.000,4470000.000,184.290)	(631999.990,4470999.990,770.900)	[-3389, 882]	[-20.334, 5.292]	[0, 0]	[0, 1]	[0, 1]	[0, 0]	0	1691731	0	1148604
14T_PK_3171.las	(631000.000,4471000.000,181.740)	(631999.990,4471999.990,774.610)	[-3410, 1019]	[-20.46, 6.114]	[0, 0]	[0, 1]	[0, 1]	[0, 0]	0	1713740	0	1162956
14T_PK_3172.las	(631000.000,4472000.000,195.940)	(631999.990,4472999.990,770.790)	[-3412, 1137]	[-20.472, 6.822]	[0, 0]	[0, 1]	[0, 1]	[0, 0]	0	1718770	0	1174271
14T_PK_3173.las	(631000.000,4473000.000,195.930)	(631999.990,4473999.990,2461.510)	[-3410, 1185]	[-20.46, 7.11]	[0, 0]	[0, 1]	[0, 1]	[0, 0]	0	1699542	0	1153703
14T_PK_3174.las	(631000.000,4474000.000,177.200)	(631999.990,4474999.990,775.430)	[-3423, 1244]	[-20.538, 7.464]	[0, 0]	[0, 1]	[0, 1]	[0, 0]	0	1646150	0	1186311
14T_PK_3175.las	(631000.000,4475000.000,199.560)	(631999.990,4475999.990,777.010)	[-3407, 1386]	[-20.442, 8.316]	[0, 0]	[0, 1]	[0, 1]	[0, 0]	0	1635930	0	1144447
14T_PK_3176.las	(631000.000,4476000.000,198.030)	(631999.990,4476999.990,778.080)	[-3424, 1513]	[-20.544, 9.078]	[0, 0]	[0, 1]	[0, 1]	[0, 0]	0	1709499	0	1020218
14T_PK_3177.las	(631000.000,4477000.000,287.390)	(631999.990,4477999.990,2466.370)	[-3425, 1605]	[-20.55, 9.63]	[0, 0]	[0, 1]	[0, 1]	[0, 0]	0	1700607	0	951471
14T_PK_3178.las	(631000.000,4478000.000,188.420)	(631999.990,4478999.990,775.020)	[-3424, 1752]	[-20.544, 10.512]	[0, 0]	[0, 1]	[0, 1]	[0, 0]	0	1699063	0	868306
14T_PK_3179.las	(631000.000,4479000.000,188.770)	(631999.990,4479999.990,770.740)	[-3405, 1803]	[-20.43, 10.818]	[0, 0]	[0, 1]	[0, 1]	[0, 0]	0	1689265	0	784808
14T_PK_3180.las	(631000.000,4480000.000,185.040)	(631999.990,4480999.990,771.230)	[-3407, 1897]	[-20.442, 11.382]	[0, 0]	[0, 1]	[0, 1]	[0, 0]	0	1707883	0	777023
14T_PK_3181.las	(631000.000,4481000.000,184.240)	(631999.990,4481999.990,768.040)	[-3406, 1993]	[-20.436, 11.958]	[0, 0]	[0, 1]	[0, 1]	[0, 0]	0	1654409	0	744948
14T_PK_3182.las	(631000.000,4482000.000,181.400)	(631999.990,4482999.990,2467.680)	[-3423, 3322]	[-20.538, 19.932]	[0, 0]	[0, 1]	[0, 1]	[0, 0]	0	1663374	0	715785
14T_PK_3183.las	(631000.000,4483000.000,180.980)	(631999.990,4483999.990,774.510)	[-3424, 2278]	[-20.544, 13.668]	[0, 0]	[0, 1]	[0, 1]	[0, 0]	0	1719519	0	708165
14T_PK_3184.las	(631000.000,4484000.000,189.530)	(631999.990,4484999.990,773.900)	[-3423, 2347]	[-20.538, 14.082]	[0, 0]	[0, 1]	[0, 1]	[0, 0]	0	1718394	0	649404
14T_PK_3185.las	(631000.000,4485000.000,185.940)	(631999.990,4485999.990,766.700)	[-3415, 2496]	[-20.49, 14.976]	[0, 0]	[0, 1]	[0, 1]	[0, 0]	0	1746339	0	590435
14T_PK_3186.las	(631000.000,4486000.000,176.750)	(631999.990,4486999.990,760.080)	[-3409, 2556]	[-20.454, 15.336]	[0, 0]	[0, 1]	[0, 1]	[0, 0]	0	1697745	0	710095
14T_PK_3187.las	(631000.000,4487000.000,177.110)	(631999.990,4487999.990,749.200)	[-3404, 2649]	[-20.424, 15.894]	[0, 0]	[0, 1]	[0, 1]	[0, 0]	0	1691656	0	718854
14T_PK_3188.las	(631000.000,4488000.000,190.900)	(631999.990,4488999.990,751.600)	[-3423, 2722]	[-20.538, 16.332]	[0, 0]	[0, 1]	[0, 1]	[0, 0]	0	1685525	0	739561
14T_PK_3189.las	(631000.000,4489000.000,194.940)	(631999.990,4489999.990,758.980)	[-3424, 2761]	[-20.544, 16.566]	[0, 0]	[0, 1]	[0, 1]	[0, 0]	0	1693083	0	727690
14T_PK_3190.las	(631000.000,4490000.000,198.160)	(631999.990,4490999.990,775.040)	[-3424, 2848]	[-20.544, 17.088]	[0, 0]	[0, 1]	[0, 1]	[0, 0]	0	1718866	0	698591
14T_PK_3191.las	(631000.000,4491000.000,196.640)	(631999.990,4491999.990,779.160)	[-3440, 2865]	[-20.64, 17.19]	[0, 0]	[0, 1]	[0, 1]	[0, 0]	0	1735339	0	654868
14T_PK_3192.las	(631000.000,4492000.000,193.700)	(631999.990,4492999.990,778.760)	[-3425, 2941]	[-20.55, 17.646]	[0, 0]	[0, 1]	[0, 1]	[0, 0]	0	1688914	0	700067
14T_PK_3193.las	(631000.000,4493000.000,187.710)	(631999.990,4493999.990,775.510)	[-3424, 3034]	[-20.544, 18.204]	[0, 0]	[0, 1]	[0, 1]	[0, 0]	0	1702305	0	625916
14T_PK_3194.las	(631000.000,4494000.000,194.840)	(631999.990,4494999.990,778.660)	[-3392, 3207]	[-20.352, 19.242]	[0, 0]	[0, 1]	[0, 1]	[0, 0]	0	1712817	0	594335
14T_PK_3195.las	(631000.000,4495000.000,194.560)	(631999.990,4495999.990,775.680)	[-3393, 3308]	[-20.358, 19.848]	[0, 0]	[0, 1]	[0, 1]	[0, 0]	0	1717477	0	629179
14T_PK_3196.las	(631000.000,4496000.000,199.960)	(631999.990,4496999.990,780.380)	[-3390, 3329]	[-20.34, 19.974]	[0, 0]	[0, 1]	[0, 1]	[0, 0]	0	1670298	0	660192
14T_PK_3197.las	(631000.000,4497000.000,200.640)	(631999.990,4497999.990,780.850)	[-3393, 3354]	[-20.358, 20.124]	[0, 0]	[0, 1]	[0, 1]	[0, 0]	0	1697598	0	716421
14T_PK_3198.las	(631000.000,4498000.000,196.220)	(631999.990,4498999.990,780.850)	[-3392, 3323]	[-20.352, 19.938]	[0, 0]	[0, 1]	[0, 1]	[0, 0]	0	1679647	0	811597
14T_PK_3199.las	(631000.000,4499000.000,203.510)	(631999.990,4499999.990,782.120)	[-3390, 3341]	[-20.34, 20.046]	[0, 0]	[0, 1]	[0, 1]	[0, 0]	0	1633442	0	957155
14T_PK_3267.las	(632000.000,4467723.170,180.740)	(632999.990,4467999.990,763.840)	[-3339, 3293]	[-20.034, 19.758]	[0, 0]	[0, 1]	[0, 1]	[0, 0]	0	442417	0	284805
14T_PK_3268.las	(632000.000,4468000.000,177.750)	(632999.990,4468999.990,768.210)	[-3356, 3318]	[-20.136, 19.908]	[0, 0]	[0, 1]	[0, 1]	[0, 0]	0	1633457	0	1053388
14T_PK_3269.las	(632000.000,4469000.000,182.230)	(632999.990,4469999.990,769.490)	[-3357, 3310]	[-20.142, 19.86]	[0, 0]	[0, 1]	[0, 1]	[0, 0]	0	1671891	0	1100112
14T_PK_3270.las	(632000.000,4470000.000,182.050)	(632999.990,4470999.990,771.270)	[-3357, 3327]	[-20.142, 19.962]	[0, 0]	[0, 1]	[0, 1]	[0, 0]	0	1642362	0	1056673
14T_PK_3271.las	(632000.000,4471000.000,176.950)	(632999.990,4471999.990,770.110)	[-3392, 3344]	[-20.352, 20.064]	[0, 0]	[0, 1]	[0, 1]	[0, 0]	0	1658011	0	1056547
14T_PK_3272.las	(632000.000,4472000.000,188.910)	(632999.990,4472999.990,773.250)	[-3375, 3328]	[-20.25, 19.968]	[0, 0]	[0, 1]	[0, 1]	[0, 0]	0	1646411	0	1014387
14T_PK_3273.las	(632000.000,4473000.000,190.580)	(632999.990,4473999.990,778.550)	[-3373, 3347]	[-20.238, 20.082]	[0, 0]	[0, 1]	[0, 1]	[0, 0]	0	1635522	0	989507

DPH-1.3 Report on ASPRS LAS File Format (Tiled Data) - Informational - continued

File	(Xmin, Ymin, Zmin)	(Xmax, Ymax, Zmax)	Extended Scan Angle	Scan Angle Rank	Scanner Channel	Scan Direction	Edge of Flight Line	User Data	Counts for Synthetic	Key-points	Withheld	Overlap
14T_PK_3274.las	(632000.000,4474000.000,187.910)	(632999.990,4474999.990,775.640)	[-3355, 3345]	[-20.13, 20.07]	[0, 0]	[0, 1]	[0, 1]	[0, 0]	0	1634329	0	973424
14T_PK_3275.las	(632000.000,4475000.000,187.890)	(632999.990,4475999.990,779.970)	[-3377, 3347]	[-20.262, 20.082]	[0, 0]	[0, 1]	[0, 1]	[0, 0]	0	1628819	0	1000987
14T_PK_3276.las	(632000.000,4476000.000,194.220)	(632999.990,4476999.990,782.360)	[-3378, 3361]	[-20.268, 20.166]	[0, 0]	[0, 1]	[0, 1]	[0, 0]	0	1646759	0	997572
14T_PK_3277.las	(632000.000,4477000.000,199.960)	(632999.990,4477999.990,781.220)	[-3393, 3359]	[-20.358, 20.154]	[0, 0]	[0, 1]	[0, 1]	[0, 0]	0	1658272	0	989111
14T_PK_3278.las	(632000.000,4478000.000,195.790)	(632999.990,4478999.990,779.130)	[-3390, 3354]	[-20.34, 20.124]	[0, 0]	[0, 1]	[0, 1]	[0, 0]	0	1664147	0	1004031
14T_PK_3279.las	(632000.000,4479000.000,194.680)	(632999.990,4479999.990,2470.970)	[-3390, 3347]	[-20.34, 20.082]	[0, 0]	[0, 1]	[0, 1]	[0, 0]	0	1667609	0	1032437
14T_PK_3280.las	(632000.000,4480000.000,192.780)	(632999.990,4480999.990,774.950)	[-3394, 3347]	[-20.364, 20.082]	[0, 0]	[0, 1]	[0, 1]	[0, 0]	0	1678742	0	1118309
14T_PK_3281.las	(632000.000,4481000.000,187.650)	(632999.990,4481999.990,774.020)	[-3390, 3317]	[-20.34, 19.902]	[0, 0]	[0, 1]	[0, 1]	[0, 0]	0	1685428	0	1061384
14T_PK_3282.las	(632000.000,4482000.000,176.150)	(632999.990,4482999.990,770.370)	[-3372, 3341]	[-20.232, 20.046]	[0, 0]	[0, 1]	[0, 1]	[0, 0]	0	1657974	0	1072974
14T_PK_3283.las	(632000.000,4483000.000,177.510)	(632999.990,4483999.990,772.250)	[-3366, 3345]	[-20.196, 20.07]	[0, 0]	[0, 1]	[0, 1]	[0, 0]	0	1687185	0	1076927
14T_PK_3284.las	(632000.000,4484000.000,182.540)	(632999.990,4484999.990,775.090)	[-3341, 3347]	[-20.046, 20.082]	[0, 0]	[0, 1]	[0, 1]	[0, 0]	0	1670505	0	1011320
14T_PK_3285.las	(632000.000,4485000.000,192.500)	(632999.990,4485999.990,776.400)	[-3352, 3347]	[-20.112, 20.082]	[0, 0]	[0, 1]	[0, 1]	[0, 0]	0	1700589	0	977342
14T_PK_3286.las	(632000.000,4486000.000,182.090)	(632999.990,4486999.990,771.890)	[-3350, 3345]	[-20.1, 20.07]	[0, 0]	[0, 1]	[0, 1]	[0, 0]	0	1692773	0	807681
14T_PK_3287.las	(632000.000,4487000.000,174.960)	(632999.990,4487999.990,771.170)	[-3329, 3329]	[-19.974, 19.974]	[0, 0]	[0, 1]	[0, 1]	[0, 0]	0	1665777	0	766954
14T_PK_3288.las	(632000.000,4488000.000,188.560)	(632999.990,4488999.990,776.290)	[-3360, 3333]	[-20.16, 19.998]	[0, 0]	[0, 1]	[0, 1]	[0, 0]	0	1650838	0	677313
14T_PK_3289.las	(632000.000,4489000.000,191.030)	(632999.990,4489999.990,777.540)	[-3351, 3329]	[-20.106, 19.974]	[0, 0]	[0, 1]	[0, 1]	[0, 0]	0	1735828	0	646847
14T_PK_3290.las	(632000.000,4490000.000,195.800)	(632999.990,4490999.990,780.050)	[-3290, 3368]	[-19.74, 20.208]	[0, 0]	[0, 1]	[0, 1]	[0, 0]	0	1744417	0	633509
14T_PK_3291.las	(632000.000,4491000.000,191.620)	(632999.990,4491999.990,780.390)	[-3170, 3358]	[-19.02, 20.148]	[0, 0]	[0, 1]	[0, 1]	[0, 0]	0	1729770	0	695622
14T_PK_3292.las	(632000.000,4492000.000,192.400)	(632999.990,4492999.990,777.160)	[-3132, 3359]	[-18.792, 20.154]	[0, 0]	[0, 1]	[0, 1]	[0, 0]	0	1742499	0	762675
14T_PK_3293.las	(632000.000,4493000.000,188.480)	(632999.990,4493999.990,774.120)	[-3056, 3349]	[-18.336, 20.094]	[0, 0]	[0, 1]	[0, 1]	[0, 0]	0	1744030	0	758622
14T_PK_3294.las	(632000.000,4494000.000,188.560)	(632999.990,4494999.990,777.180)	[-3034, 3349]	[-18.204, 20.094]	[0, 0]	[0, 1]	[0, 1]	[0, 0]	0	1748833	0	705270
14T_PK_3295.las	(632000.000,4495000.000,199.100)	(632999.990,4495999.990,774.700)	[-2940, 3360]	[-17.64, 20.16]	[0, 0]	[0, 1]	[0, 1]	[0, 0]	0	1757484	0	697983
14T_PK_3296.las	(632000.000,4496000.000,198.810)	(632999.990,4496999.990,2460.980)	[-2898, 3360]	[-17.388, 20.16]	[0, 0]	[0, 1]	[0, 1]	[0, 0]	0	1749609	0	668441
14T_PK_3297.las	(632000.000,4497000.000,199.370)	(632999.990,4497999.990,758.350)	[-2729, 3361]	[-16.374, 20.166]	[0, 0]	[0, 1]	[0, 1]	[0, 0]	0	1752357	0	675732
14T_PK_3298.las	(632000.000,4498000.000,200.490)	(632999.990,4498999.990,757.480)	[-2667, 3360]	[-16.002, 20.16]	[0, 0]	[0, 1]	[0, 1]	[0, 0]	0	1754387	0	610195
14T_PK_3299.las	(632000.000,4499000.000,202.200)	(632999.990,4499999.990,769.760)	[-2467, 3360]	[-14.802, 20.16]	[0, 0]	[0, 1]	[0, 1]	[0, 0]	0	1743609	0	500909
14T_PK_3367.las	(633000.000,4467733.860,174.820)	(633999.990,4467999.990,765.440)	[-292, 3315]	[-1.752, 19.89]	[0, 0]	[0, 1]	[0, 1]	[0, 0]	0	431746	0	285687
14T_PK_3368.las	(633000.000,4468000.000,173.640)	(633999.990,4468999.990,765.070)	[-244, 3325]	[-1.464, 19.95]	[0, 0]	[0, 1]	[0, 1]	[0, 0]	0	1654444	0	1037288
14T_PK_3369.las	(633000.000,4469000.000,170.190)	(633999.990,4469999.990,763.930)	[-111, 3326]	[-0.666, 19.956]	[0, 0]	[0, 1]	[0, 1]	[0, 0]	0	1638186	0	1087030
14T_PK_3370.las	(633000.000,4470000.000,173.190)	(633999.990,4470999.990,764.100)	[-16, 3349]	[-0.096, 20.094]	[0, 0]	[0, 1]	[0, 1]	[0, 0]	0	1648017	0	1092644
14T_PK_3371.las	(633000.000,4471000.000,176.440)	(633999.990,4471999.990,767.340)	[7, 3351]	[0.042, 20.106]	[0, 0]	[0, 1]	[0, 1]	[0, 0]	0	1660445	0	1142929
14T_PK_3372.las	(633000.000,4472000.000,177.040)	(633999.990,4472999.990,768.370)	[60, 3350]	[0.36, 20.1]	[0, 0]	[0, 1]	[0, 1]	[0, 0]	0	1675211	0	1217552
14T_PK_3373.las	(633000.000,4473000.000,183.840)	(633999.990,4473999.990,768.100)	[102, 3347]	[0.612, 20.082]	[0, 0]	[0, 1]	[0, 1]	[0, 0]	0	1687924	0	1230087
14T_PK_3374.las	(633000.000,4474000.000,185.670)	(633999.990,4474999.990,772.500)	[168, 3347]	[1.008, 20.082]	[0, 0]	[0, 1]	[0, 1]	[0, 0]	0	1680581	0	1203711
14T_PK_3375.las	(633000.000,4475000.000,189.950)	(633999.990,4475999.990,774.980)	[225, 3348]	[1.35, 20.088]	[0, 0]	[0, 1]	[0, 1]	[0, 0]	0	1687379	0	1196099
14T_PK_3376.las	(633000.000,4476000.000,195.220)	(633999.990,4476999.990,776.850)	[123, 3361]	[0.738, 20.166]	[0, 0]	[0, 1]	[0, 1]	[0, 0]	0	1698645	0	1212264
14T_PK_3377.las	(633000.000,4477000.000,192.470)	(633999.990,4477999.990,778.450)	[51, 3361]	[0.306, 20.166]	[0, 0]	[0, 1]	[0, 1]	[0, 0]	0	1701878	0	1189022
14T_PK_3378.las	(633000.000,4478000.000,200.310)	(633999.990,4478999.990,776.240)	[4, 3360]	[0.024, 20.16]	[0, 0]	[0, 1]	[0, 1]	[0, 0]	0	1685064	0	1155435
14T_PK_3379.las	(633000.000,4479000.000,198.840)	(633999.990,4479999.990,782.240)	[-47, 3360]	[-0.282, 20.16]	[0, 0]	[0, 1]	[0, 1]	[0, 0]	0	1682114	0	1114422
14T_PK_3380.las	(633000.000,4480000.000,191.210)	(633999.990,4480999.990,775.180)	[-138, 3360]	[-0.828, 20.16]	[0, 0]	[0, 1]	[0, 1]	[0, 0]	0	1643629	0	1141140
14T_PK_3381.las	(633000.000,4481000.000,198.540)	(633999.990,4481999.990,778.850)	[-278, 3362]	[-1.668, 20.172]	[0, 0]	[0, 1]	[0, 1]	[0, 0]	0	1656459	0	1102019
14T_PK_3382.las	(633000.000,4482000.000,184.110)	(633999.990,4482999.990,775.160)	[-363, 3362]	[-2.178, 20.172]	[0, 0]	[0, 1]	[0, 1]	[0, 0]	0	1670316	0	1158770
14T_PK_3383.las	(633000.000,4483000.000,183.610)	(633999.990,4483999.990,771.650)	[-347, 3348]	[-2.082, 20.088]	[0, 0]	[0, 1]	[0, 1]	[0, 0]	0	1655936	0	1087777
14T_PK_3384.las	(633000.000,4484000.000,180.750)	(633999.990,4484999.990,770.640)	[-329, 3346]	[-1.974, 20.076]	[0, 0]	[0, 1]	[0, 1]	[0, 0]	0	1671692	0	1055237
14T_PK_3385.las	(633000.000,4485000.000,176.530)	(633999.990,4485999.990,772.110)	[-542, 3347]	[-3.252, 20.082]	[0, 0]	[0, 1]	[0, 1]	[0, 0]	0	1676428	0	1135394
14T_PK_3386.las	(633000.000,4486000.000,177.970)	(633999.990,4486999.990,768.660)	[-854, 3341]	[-5.124, 20.046]	[0, 0]	[0, 1]	[0, 1]	[0, 0]	0	1687026	0	1156680
14T_PK_3387.las	(633000.000,4487000.000,174.630)	(633999.990,4487999.990,768.840)	[-1025, 3348]	[-6.15, 20.088]	[0, 0]	[0, 1]	[0, 1]	[0, 0]	0	1697993	0	1250518
14T_PK_3388.las	(633000.000,4488000.000,193.090)	(633999.990,4488999.990,775.700)	[-1056, 3348]	[-6.336, 20.088]	[0, 0]	[0, 1]	[0, 1]	[0, 0]	0	1722552	0	1133974
14T_PK_3389.las	(633000.000,4489000.000,186.430)	(633999.990,4489999.990,771.200)	[-1009, 3348]	[-6.054, 20.088]	[0, 0]	[0, 1]	[0, 1]	[0, 0]	0	1717305	0	1101397

DPH-1.3 Report on ASPRS LAS File Format (Tiled Data) - Informational - continued

File	(Xmin, Ymin, Zmin)	(Xmax, Ymax, Zmax)	Extended Scan Angle	Scan Angle Rank	Scanner Channel	Scan Direction	Edge of Flight Line	User Data	Counts for Synthetic	Key-points	Withheld	Overlap
14T_PK_3390.las	(633000.000,4490000.000,188.190)	(633999.990,4490999.990,773.430)	[-1242, 3348]	[-7.452, 20.088]	[0, 0]	[0, 1]	[0, 1]	[0, 0]	0	1722957	0	1109825
14T_PK_3391.las	(633000.000,4491000.000,189.830)	(633999.990,4491999.990,774.540)	[-1456, 3351]	[-8.736, 20.106]	[0, 0]	[0, 1]	[0, 1]	[0, 0]	0	1730511	0	1093928
14T_PK_3392.las	(633000.000,4492000.000,190.350)	(633999.990,4492999.990,774.130)	[-1522, 3348]	[-9.132, 20.088]	[0, 0]	[0, 1]	[0, 1]	[0, 0]	0	1715144	0	993326
14T_PK_3393.las	(633000.000,4493000.000,184.880)	(633999.990,4493999.990,771.450)	[-1531, 3346]	[-9.186, 20.076]	[0, 0]	[0, 1]	[0, 1]	[0, 0]	0	1728047	0	972420
14T_PK_3394.las	(633000.000,4494000.000,194.310)	(633999.990,4494999.990,775.830)	[-1583, 3345]	[-9.498, 20.07]	[0, 0]	[0, 1]	[0, 1]	[0, 0]	0	1725546	0	921864
14T_PK_3395.las	(633000.000,4495000.000,192.470)	(633999.990,4495999.990,776.400)	[-1655, 3348]	[-9.93, 20.088]	[0, 0]	[0, 1]	[0, 1]	[0, 0]	0	1729096	0	875977
14T_PK_3396.las	(633000.000,4496000.000,193.120)	(633999.990,4496999.990,778.080)	[-3377, 3346]	[-20.262, 20.076]	[0, 0]	[0, 1]	[0, 1]	[0, 0]	0	1729002	0	822964
14T_PK_3397.las	(633000.000,4497000.000,196.980)	(633999.990,4497999.990,777.680)	[-3365, 3358]	[-20.19, 20.148]	[0, 0]	[0, 1]	[0, 1]	[0, 0]	0	1729479	0	768294
14T_PK_3398.las	(633000.000,4498000.000,193.250)	(633999.990,4498999.990,778.140)	[-3351, 3349]	[-20.106, 20.094]	[0, 0]	[0, 1]	[0, 1]	[0, 0]	0	1736902	0	735355
14T_PK_3399.las	(633000.000,4499000.000,187.550)	(633999.990,4499999.990,779.140)	[-3369, 3345]	[-20.214, 20.07]	[0, 0]	[0, 1]	[0, 1]	[0, 0]	0	1753751	0	649161
14T_PK_3467.las	(634000.000,4467751.820,166.730)	(634999.990,4467999.990,758.000)	[-3340, 1080]	[-20.04, 6.48]	[0, 0]	[0, 1]	[0, 1]	[0, 0]	0	407578	0	264569
14T_PK_3468.las	(634000.000,4468000.000,168.020)	(634999.990,4468999.990,763.100)	[-3372, 1125]	[-20.232, 6.75]	[0, 0]	[0, 1]	[0, 1]	[0, 0]	0	1663171	0	1148904
14T_PK_3469.las	(634000.000,4469000.000,167.320)	(634999.990,4469999.990,767.690)	[-3373, 1122]	[-20.238, 6.732]	[0, 0]	[0, 1]	[0, 1]	[0, 0]	0	1704144	0	1177110
14T_PK_3470.las	(634000.000,4470000.000,177.680)	(634999.990,4470999.990,768.650)	[-3396, 977]	[-20.376, 5.862]	[0, 0]	[0, 1]	[0, 1]	[0, 0]	0	1716515	0	1159319
14T_PK_3471.las	(634000.000,4471000.000,181.440)	(634999.990,4471999.990,768.560)	[-3395, 820]	[-20.37, 4.92]	[0, 0]	[0, 1]	[0, 1]	[0, 0]	0	1700881	0	1112849
14T_PK_3472.las	(634000.000,4472000.000,184.510)	(634999.990,4472999.990,769.700)	[-3389, 608]	[-20.334, 3.648]	[0, 0]	[0, 1]	[0, 1]	[0, 0]	0	1690383	0	1068124
14T_PK_3473.las	(634000.000,4473000.000,188.980)	(634999.990,4473999.990,773.320)	[-3392, 466]	[-20.352, 2.796]	[0, 0]	[0, 1]	[0, 1]	[0, 0]	0	1691871	0	1062767
14T_PK_3474.las	(634000.000,4474000.000,192.530)	(634999.990,4474999.990,774.360)	[-3405, 432]	[-20.43, 2.592]	[0, 0]	[0, 1]	[0, 1]	[0, 0]	0	1674851	0	1084496
14T_PK_3475.las	(634000.000,4475000.000,194.350)	(634999.990,4475999.990,776.460)	[-3393, 396]	[-20.358, 2.376]	[0, 0]	[0, 1]	[0, 1]	[0, 0]	0	1675514	0	1077201
14T_PK_3476.las	(634000.000,4476000.000,193.460)	(634999.990,4476999.990,772.800)	[-3406, 249]	[-20.436, 1.494]	[0, 0]	[0, 1]	[0, 1]	[0, 0]	0	1659744	0	1065949
14T_PK_3477.las	(634000.000,4477000.000,193.240)	(634999.990,4477999.990,777.850)	[-3405, 121]	[-20.43, 0.726]	[0, 0]	[0, 1]	[0, 1]	[0, 0]	0	1657739	0	1059819
14T_PK_3478.las	(634000.000,4478000.000,200.480)	(634999.990,4478999.990,776.940)	[-3406, 50]	[-20.436, 0.3]	[0, 0]	[0, 1]	[0, 1]	[0, 0]	0	1672696	0	1092110
14T_PK_3479.las	(634000.000,4479000.000,204.710)	(634999.990,4479999.990,2460.130)	[-3407, 4]	[-20.442, 0.024]	[0, 0]	[0, 1]	[0, 1]	[0, 0]	0	1672778	0	1135170
14T_PK_3480.las	(634000.000,4480000.000,196.310)	(634999.990,4480999.990,776.570)	[-3406, -48]	[-20.436, -0.288]	[0, 0]	[0, 1]	[0, 1]	[0, 0]	0	1661255	0	1137732
14T_PK_3481.las	(634000.000,4481000.000,198.600)	(634999.990,4481999.990,774.540)	[-3409, -137]	[-20.454, -0.822]	[0, 0]	[0, 1]	[0, 1]	[0, 0]	0	1680248	0	1141926
14T_PK_3482.las	(634000.000,4482000.000,202.600)	(634999.990,4482999.990,778.970)	[-3407, -280]	[-20.442, -1.68]	[0, 0]	[0, 1]	[0, 1]	[0, 0]	0	1659065	0	1106577
14T_PK_3483.las	(634000.000,4483000.000,190.740)	(634999.990,4483999.990,776.070)	[-3406, -300]	[-20.436, -1.8]	[0, 0]	[0, 1]	[0, 1]	[0, 0]	0	1686859	0	1143739
14T_PK_3484.las	(634000.000,4484000.000,191.400)	(634999.990,4484999.990,772.930)	[-3392, -292]	[-20.352, -1.752]	[0, 0]	[0, 1]	[0, 1]	[0, 0]	0	1670930	0	1154821
14T_PK_3485.las	(634000.000,4485000.000,183.260)	(634999.990,4485999.990,775.040)	[-3394, -309]	[-20.364, -1.854]	[0, 0]	[0, 1]	[0, 1]	[0, 0]	0	1670417	0	1123902
14T_PK_3486.las	(634000.000,4486000.000,170.120)	(634999.990,4486999.990,770.010)	[-3393, -247]	[-20.358, -1.482]	[0, 0]	[0, 1]	[0, 1]	[0, 0]	0	1600923	0	1043962
14T_PK_3487.las	(634000.000,4487000.000,170.140)	(634999.990,4487999.990,760.220)	[-3372, -141]	[-20.232, -0.846]	[0, 0]	[0, 1]	[0, 1]	[0, 0]	0	1613556	0	990589
14T_PK_3488.las	(634000.000,4488000.000,183.200)	(634999.990,4488999.990,771.940)	[-3393, 8]	[-20.358, 0.048]	[0, 0]	[0, 1]	[0, 1]	[0, 0]	0	1656152	0	1025796
14T_PK_3489.las	(634000.000,4489000.000,182.910)	(634999.990,4489999.990,769.000)	[-3395, 152]	[-20.37, 0.912]	[0, 0]	[0, 1]	[0, 1]	[0, 0]	0	1651782	0	1089206
14T_PK_3490.las	(634000.000,4490000.000,186.050)	(634999.990,4490999.990,772.320)	[-3394, 312]	[-20.364, 1.872]	[0, 0]	[0, 1]	[0, 1]	[0, 0]	0	1673859	0	1096024
14T_PK_3491.las	(634000.000,4491000.000,179.680)	(634999.990,4491999.990,768.420)	[-3394, 383]	[-20.364, 2.298]	[0, 0]	[0, 1]	[0, 1]	[0, 0]	0	1649871	0	1067858
14T_PK_3492.las	(634000.000,4492000.000,186.750)	(634999.990,4492999.990,774.500)	[-3388, 422]	[-20.328, 2.532]	[0, 0]	[0, 1]	[0, 1]	[0, 0]	0	1651643	0	1006816
14T_PK_3493.las	(634000.000,4493000.000,195.020)	(634999.990,4493999.990,771.940)	[-3393, 513]	[-20.358, 3.078]	[0, 0]	[0, 1]	[0, 1]	[0, 0]	0	1672851	0	1019653
14T_PK_3494.las	(634000.000,4494000.000,190.730)	(634999.990,4494999.990,774.450)	[-3393, 619]	[-20.358, 3.714]	[0, 0]	[0, 1]	[0, 1]	[0, 0]	0	1667533	0	1057888
14T_PK_3495.las	(634000.000,4495000.000,195.730)	(634999.990,4495999.990,775.580)	[-3394, 709]	[-20.364, 4.254]	[0, 0]	[0, 1]	[0, 1]	[0, 0]	0	1683201	0	1070140
14T_PK_3496.las	(634000.000,4496000.000,192.410)	(634999.990,4496999.990,772.740)	[-3393, 840]	[-20.358, 5.04]	[0, 0]	[0, 1]	[0, 1]	[0, 0]	0	1694186	0	1095590
14T_PK_3497.las	(634000.000,4497000.000,195.290)	(634999.990,4497999.990,778.620)	[-3393, 963]	[-20.358, 5.778]	[0, 0]	[0, 1]	[0, 1]	[0, 0]	0	1705720	0	1101206
14T_PK_3498.las	(634000.000,4498000.000,193.760)	(634999.990,4498999.990,777.060)	[-3393, 1063]	[-20.358, 6.378]	[0, 0]	[0, 1]	[0, 1]	[0, 0]	0	1696214	0	1132071
14T_PK_3499.las	(634000.000,4499000.000,197.480)	(634999.990,4499999.990,774.580)	[-3395, 1185]	[-20.37, 7.11]	[0, 0]	[0, 1]	[0, 1]	[0, 0]	0	1720572	0	1139313
14T_PK_3567.las	(635000.000,4467771.610,169.400)	(635999.990,4467999.990,759.950)	[-3310, 3301]	[-19.86, 19.806]	[0, 0]	[0, 1]	[0, 1]	[0, 0]	0	375823	0	132501
14T_PK_3568.las	(635000.000,4468000.000,174.690)	(635999.990,4468999.990,764.120)	[-3339, 3302]	[-20.034, 19.812]	[0, 0]	[0, 1]	[0, 1]	[0, 0]	0	1742584	0	631830
14T_PK_3569.las	(635000.000,4469000.000,177.160)	(635999.990,4469999.990,765.180)	[-3352, 3326]	[-20.112, 19.956]	[0, 0]	[0, 1]	[0, 1]	[0, 0]	0	1723719	0	704040
14T_PK_3570.las	(635000.000,4470000.000,181.380)	(635999.990,4470999.990,766.520)	[-3379, 3327]	[-20.274, 19.962]	[0, 0]	[0, 1]	[0, 1]	[0, 0]	0	1733734	0	798366
14T_PK_3571.las	(635000.000,4471000.000,185.990)	(635999.990,4471999.990,768.440)	[-1648, 3346]	[-9.888, 20.076]	[0, 0]	[0, 1]	[0, 1]	[0, 0]	0	1719060	0	837821
14T_PK_3572.las	(635000.000,4472000.000,192.780)	(635999.990,4472999.990,772.610)	[-1556, 3332]	[-9.336, 19.992]	[0, 0]	[0, 1]	[0, 1]	[0, 0]	0	1714376	0	856720

DPH-1.3 Report on ASPRS LAS File Format (Tiled Data) - Informational - continued

File	(Xmin, Ymin, Zmin)	(Xmax, Ymax, Zmax)	Extended Scan Angle	Scan Angle Rank	Scanner Channel	Scan Direction	Edge of Flight Line	User Data	Counts for Synthetic	Key-points	Withheld	Overlap
14T_PK_3573.las	(635000.000,4473000.000,194.770)	(635999.990,4473999.990,776.070)	[-1499, 3350]	[-8.994, 20.1]	[0, 0]	[0, 1]	[0, 1]	[0, 0]	0	1716451	0	1037627
14T_PK_3574.las	(635000.000,4474000.000,202.480)	(635999.990,4474999.990,774.780)	[-1452, 3350]	[-8.712, 20.1]	[0, 0]	[0, 1]	[0, 1]	[0, 0]	0	1728898	0	1128436
14T_PK_3575.las	(635000.000,4475000.000,198.350)	(635999.990,4475999.990,775.560)	[-1357, 3357]	[-8.142, 20.142]	[0, 0]	[0, 1]	[0, 1]	[0, 0]	0	1723779	0	1159218
14T_PK_3576.las	(635000.000,4476000.000,193.050)	(635999.990,4476999.990,777.840)	[-1267, 3359]	[-7.602, 20.154]	[0, 0]	[0, 1]	[0, 1]	[0, 0]	0	1697910	0	1129318
14T_PK_3577.las	(635000.000,4477000.000,188.350)	(635999.990,4477999.990,776.710)	[-1134, 3349]	[-6.804, 20.094]	[0, 0]	[0, 1]	[0, 1]	[0, 0]	0	1706561	0	1146670
14T_PK_3578.las	(635000.000,4478000.000,200.350)	(635999.990,4478999.990,776.060)	[-1021, 3359]	[-6.126, 20.154]	[0, 0]	[0, 1]	[0, 1]	[0, 0]	0	1712173	0	1195866
14T_PK_3579.las	(635000.000,4479000.000,194.620)	(635999.990,4479999.990,780.840)	[-864, 3360]	[-5.184, 20.16]	[0, 0]	[0, 1]	[0, 1]	[0, 0]	0	1706675	0	1153286
14T_PK_3580.las	(635000.000,4480000.000,206.130)	(635999.990,4480999.990,777.770)	[-731, 3360]	[-4.386, 20.16]	[0, 0]	[0, 1]	[0, 1]	[0, 0]	0	1691843	0	1084243
14T_PK_3581.las	(635000.000,4481000.000,206.650)	(635999.990,4481999.990,779.450)	[-635, 3368]	[-3.81, 20.208]	[0, 0]	[0, 1]	[0, 1]	[0, 0]	0	1704330	0	1074570
14T_PK_3582.las	(635000.000,4482000.000,206.650)	(635999.990,4482999.990,779.480)	[-545, 3374]	[-3.27, 20.244]	[0, 0]	[0, 1]	[0, 1]	[0, 0]	0	1705506	0	1136121
14T_PK_3583.las	(635000.000,4483000.000,194.100)	(635999.990,4483999.990,782.190)	[-487, 3361]	[-2.922, 20.166]	[0, 0]	[0, 1]	[0, 1]	[0, 0]	0	1725799	0	1217822
14T_PK_3584.las	(635000.000,4484000.000,186.510)	(635999.990,4484999.990,774.480)	[-443, 3360]	[-2.658, 20.16]	[0, 0]	[0, 1]	[0, 1]	[0, 0]	0	1731891	0	1258392
14T_PK_3585.las	(635000.000,4485000.000,189.520)	(635999.990,4485999.990,775.090)	[-377, 3348]	[-2.262, 20.088]	[0, 0]	[0, 1]	[0, 1]	[0, 0]	0	1717271	0	1237763
14T_PK_3586.las	(635000.000,4486000.000,181.880)	(635999.990,4486999.990,773.040)	[-334, 3347]	[-2.004, 20.082]	[0, 0]	[0, 1]	[0, 1]	[0, 0]	0	1617301	0	1270238
14T_PK_3587.las	(635000.000,4487000.000,169.050)	(635999.990,4487999.990,775.350)	[-246, 3348]	[-1.476, 20.088]	[0, 0]	[0, 1]	[0, 1]	[0, 0]	0	1727833	0	1301729
14T_PK_3588.las	(635000.000,4488000.000,168.430)	(635999.990,4488999.990,756.930)	[-141, 3326]	[-0.846, 19.956]	[0, 0]	[0, 1]	[0, 1]	[0, 0]	0	1705002	0	1280827
14T_PK_3589.las	(635000.000,4489000.000,172.710)	(635999.990,4489999.990,767.260)	[10, 3327]	[0.06, 19.962]	[0, 0]	[0, 1]	[0, 1]	[0, 0]	0	1649525	0	1120325
14T_PK_3590.las	(635000.000,4490000.000,178.410)	(635999.990,4490999.990,769.670)	[153, 3345]	[0.918, 20.07]	[0, 0]	[0, 1]	[0, 1]	[0, 0]	0	1510997	0	1102913
14T_PK_3591.las	(635000.000,4491000.000,177.350)	(635999.990,4491999.990,770.390)	[214, 3347]	[1.284, 20.082]	[0, 0]	[0, 1]	[0, 1]	[0, 0]	0	1698214	0	1201595
14T_PK_3592.las	(635000.000,4492000.000,182.770)	(635999.990,4492999.990,775.780)	[172, 3345]	[1.032, 20.07]	[0, 0]	[0, 1]	[0, 1]	[0, 0]	0	1713467	0	1223881
14T_PK_3593.las	(635000.000,4493000.000,192.710)	(635999.990,4493999.990,777.030)	[173, 3349]	[1.038, 20.094]	[0, 0]	[0, 1]	[0, 1]	[0, 0]	0	1729181	0	1207059
14T_PK_3594.las	(635000.000,4494000.000,184.970)	(635999.990,4494999.990,771.900)	[106, 3342]	[0.636, 20.052]	[0, 0]	[0, 1]	[0, 1]	[0, 0]	0	1723554	0	1188254
14T_PK_3595.las	(635000.000,4495000.000,195.170)	(635999.990,4495999.990,772.750)	[-94, 3360]	[-0.564, 20.16]	[0, 0]	[0, 1]	[0, 1]	[0, 0]	0	1719707	0	1184423
14T_PK_3596.las	(635000.000,4496000.000,197.980)	(635999.990,4496999.990,2452.150)	[-174, 3348]	[-1.044, 20.088]	[0, 0]	[0, 1]	[0, 1]	[0, 0]	0	1737920	0	1232646
14T_PK_3597.las	(635000.000,4497000.000,190.570)	(635999.990,4497999.990,774.370)	[-166, 3344]	[-0.996, 20.064]	[0, 0]	[0, 1]	[0, 1]	[0, 0]	0	1717832	0	1143777
14T_PK_3598.las	(635000.000,4498000.000,189.780)	(635999.990,4498999.990,773.170)	[-85, 3346]	[-0.51, 20.076]	[0, 0]	[0, 1]	[0, 1]	[0, 0]	0	1720162	0	1093302
14T_PK_3599.las	(635000.000,4499000.000,190.550)	(635999.990,4499999.990,2459.550)	[-317, 3348]	[-1.902, 20.088]	[0, 0]	[0, 1]	[0, 1]	[0, 0]	0	1719533	0	1097553
14T_PK_3667.las	(636000.000,4467792.140,171.180)	(636999.990,4467999.990,751.870)	[-3341, 3309]	[-20.046, 19.854]	[0, 0]	[0, 1]	[0, 1]	[0, 0]	0	374007	0	127106
14T_PK_3668.las	(636000.000,4468000.000,167.830)	(636999.990,4468999.990,2451.150)	[-3370, 3313]	[-20.22, 19.878]	[0, 0]	[0, 1]	[0, 1]	[0, 0]	0	1837796	0	695458
14T_PK_3669.las	(636000.000,4469000.000,175.450)	(636999.990,4469999.990,763.120)	[-3379, 3307]	[-20.274, 19.842]	[0, 0]	[0, 1]	[0, 1]	[0, 0]	0	1857166	0	605187
14T_PK_3670.las	(636000.000,4470000.000,176.010)	(636999.990,4470999.990,749.770)	[-3381, 3326]	[-20.286, 19.956]	[0, 0]	[0, 1]	[0, 1]	[0, 0]	0	1868894	0	596871
14T_PK_3671.las	(636000.000,4471000.000,182.290)	(636999.990,4471999.990,2447.030)	[-3403, 3327]	[-20.418, 19.962]	[0, 0]	[0, 1]	[0, 1]	[0, 0]	0	1820278	0	555809
14T_PK_3672.las	(636000.000,4472000.000,178.870)	(636999.990,4472999.990,759.560)	[-3361, 3345]	[-20.166, 20.07]	[0, 0]	[0, 1]	[0, 1]	[0, 0]	0	1821138	0	559202
14T_PK_3673.las	(636000.000,4473000.000,179.940)	(636999.990,4473999.990,781.330)	[-3364, 3347]	[-20.184, 20.082]	[0, 0]	[0, 1]	[0, 1]	[0, 0]	0	1831241	0	686100
14T_PK_3674.las	(636000.000,4474000.000,180.530)	(636999.990,4474999.990,774.180)	[-3414, 3346]	[-20.484, 20.076]	[0, 0]	[0, 1]	[0, 1]	[0, 0]	0	1831015	0	633172
14T_PK_3675.las	(636000.000,4475000.000,186.970)	(636999.990,4475999.990,2464.550)	[-3394, 3320]	[-20.364, 19.92]	[0, 0]	[0, 1]	[0, 1]	[0, 0]	0	1812938	0	557265
14T_PK_3676.las	(636000.000,4476000.000,182.270)	(636999.990,4476999.990,773.140)	[-3410, 3322]	[-20.46, 19.932]	[0, 0]	[0, 1]	[0, 1]	[0, 0]	0	1806408	0	696668
14T_PK_3677.las	(636000.000,4477000.000,186.880)	(636999.990,4477999.990,778.010)	[-3470, 3318]	[-20.82, 19.908]	[0, 0]	[0, 1]	[0, 1]	[0, 0]	0	1774749	0	562287
14T_PK_3678.las	(636000.000,4478000.000,198.450)	(636999.990,4478999.990,779.690)	[-3457, 3305]	[-20.742, 19.83]	[0, 0]	[0, 1]	[0, 1]	[0, 0]	0	1779375	0	649189
14T_PK_3679.las	(636000.000,4479000.000,200.320)	(636999.990,4479999.990,2462.730)	[-3422, 3346]	[-20.532, 20.076]	[0, 0]	[0, 1]	[0, 1]	[0, 0]	0	1778687	0	727825
14T_PK_3680.las	(636000.000,4480000.000,203.460)	(636999.990,4480999.990,785.550)	[-3420, 1697]	[-20.52, 10.182]	[0, 0]	[0, 1]	[0, 1]	[0, 0]	0	1776957	0	743277
14T_PK_3681.las	(636000.000,4481000.000,205.640)	(636999.990,4481999.990,790.940)	[-3420, 1691]	[-20.52, 10.146]	[0, 0]	[0, 1]	[0, 1]	[0, 0]	0	1796986	0	892233
14T_PK_3682.las	(636000.000,4482000.000,199.340)	(636999.990,4482999.990,788.480)	[-3422, 1482]	[-20.532, 8.892]	[0, 0]	[0, 1]	[0, 1]	[0, 0]	0	1761043	0	1102095
14T_PK_3683.las	(636000.000,4483000.000,198.180)	(636999.990,4483999.990,783.880)	[-3429, 1220]	[-20.574, 7.32]	[0, 0]	[0, 1]	[0, 1]	[0, 0]	0	1750499	0	1187592
14T_PK_3684.las	(636000.000,4484000.000,197.430)	(636999.990,4484999.990,786.020)	[-3399, 1068]	[-20.394, 6.408]	[0, 0]	[0, 1]	[0, 1]	[0, 0]	0	1626168	0	1164795
14T_PK_3685.las	(636000.000,4485000.000,191.430)	(636999.990,4485999.990,780.160)	[-3452, 1087]	[-20.712, 6.522]	[0, 0]	[0, 1]	[0, 1]	[0, 0]	0	1754028	0	1211311
14T_PK_3686.las	(636000.000,4486000.000,193.330)	(636999.990,4486999.990,775.570)	[-3428, 982]	[-20.568, 5.892]	[0, 0]	[0, 1]	[0, 1]	[0, 0]	0	1714486	0	1056691
14T_PK_3687.las	(636000.000,4487000.000,176.160)	(636999.990,4487999.990,2460.990)	[-3430, 3339]	[-20.58, 20.034]	[0, 0]	[0, 1]	[0, 1]	[0, 0]	0	1663602	0	1063422
14T_PK_3688.las	(636000.000,4488000.000,165.770)	(636999.990,4488999.990,775.580)	[-3389, 693]	[-20.334, 4.158]	[0, 0]	[0, 1]	[0, 1]	[0, 0]	0	1642358	0	1182641

DPH-1.3 Report on ASPRS LAS File Format (Tiled Data) - Informational - continued

File	(Xmin, Ymin, Zmin)	(Xmax, Ymax, Zmax)	Extended Scan Angle	Scan Angle Rank	Scanner Channel	Scan Direction	Edge of Flight Line	User Data	Counts for Synthetic	Key-points	Withheld	Overlap
14T_PK_3689.las	(636000.000,4489000.000,162.430)	(636999.990,4489999.990,767.090)	[-3538, 729]	[-21.228, 4.374]	[0, 0]	[0, 1]	[0, 1]	[0, 0]	0	1650406	0	1262161
14T_PK_3690.las	(636000.000,4490000.000,167.250)	(636999.990,4490999.990,770.490)	[-3391, 626]	[-20.346, 3.756]	[0, 0]	[0, 1]	[0, 1]	[0, 0]	0	1506684	0	1262020
14T_PK_3691.las	(636000.000,4491000.000,171.460)	(636999.990,4491999.990,770.760)	[-3406, 396]	[-20.436, 2.376]	[0, 0]	[0, 1]	[0, 1]	[0, 0]	0	1636362	0	1062432
14T_PK_3692.las	(636000.000,4492000.000,182.670)	(636999.990,4492999.990,774.660)	[-3420, 219]	[-20.52, 1.314]	[0, 0]	[0, 1]	[0, 1]	[0, 0]	0	1626682	0	977574
14T_PK_3693.las	(636000.000,4493000.000,185.770)	(636999.990,4493999.990,776.530)	[-3405, 210]	[-20.43, 1.26]	[0, 0]	[0, 1]	[0, 1]	[0, 0]	0	1614891	0	1074148
14T_PK_3694.las	(636000.000,4494000.000,181.740)	(636999.990,4494999.990,775.060)	[-3430, 205]	[-20.58, 1.23]	[0, 0]	[0, 1]	[0, 1]	[0, 0]	0	1624226	0	1231550
14T_PK_3695.las	(636000.000,4495000.000,184.730)	(636999.990,4495999.990,774.310)	[-3416, 104]	[-20.496, 0.624]	[0, 0]	[0, 1]	[0, 1]	[0, 0]	0	1559889	0	1076148
14T_PK_3696.las	(636000.000,4496000.000,183.660)	(636999.990,4496999.990,773.460)	[-3475, -96]	[-20.85, -0.576]	[0, 0]	[0, 1]	[0, 1]	[0, 0]	0	1615840	0	1144040
14T_PK_3697.las	(636000.000,4497000.000,175.900)	(636999.990,4497999.990,771.190)	[-3407, -74]	[-20.442, -0.444]	[0, 0]	[0, 1]	[0, 1]	[0, 0]	0	1632405	0	1080177
14T_PK_3698.las	(636000.000,4498000.000,184.800)	(636999.990,4498999.990,778.840)	[-3394, -56]	[-20.364, -0.336]	[0, 0]	[0, 1]	[0, 1]	[0, 0]	0	1609557	0	1132823
14T_PK_3699.las	(636000.000,4499000.000,182.710)	(636999.990,4499999.990,778.040)	[-3394, -87]	[-20.364, -0.522]	[0, 0]	[0, 1]	[0, 1]	[0, 0]	0	1588162	0	1182108
14T_PK_3767.las	(637000.000,4467806.300,171.630)	(637999.990,4467999.990,2432.440)	[-3356, 3200]	[-20.136, 19.2]	[0, 0]	[0, 1]	[0, 1]	[0, 0]	0	248713	0	187990
14T_PK_3768.las	(637000.000,4468000.000,160.420)	(637999.990,4468999.990,2462.220)	[-3358, 3283]	[-20.148, 19.698]	[0, 0]	[0, 1]	[0, 1]	[0, 0]	0	1602422	0	943172
14T_PK_3769.las	(637000.000,4469000.000,165.840)	(637999.990,4469999.990,2463.330)	[-3371, 3306]	[-20.226, 19.836]	[0, 0]	[0, 1]	[0, 1]	[0, 0]	0	1564749	0	897553
14T_PK_3770.las	(637000.000,4470000.000,178.360)	(637999.990,4470999.990,2478.830)	[-3354, 3287]	[-20.124, 19.722]	[0, 0]	[0, 1]	[0, 1]	[0, 0]	0	1519731	0	862303
14T_PK_3771.las	(637000.000,4471000.000,187.480)	(637999.990,4471999.990,2475.210)	[-3381, 3335]	[-20.286, 20.01]	[0, 0]	[0, 1]	[0, 1]	[0, 0]	0	1497388	0	761685
14T_PK_3772.las	(637000.000,4472000.000,171.760)	(637999.990,4472999.990,2464.850)	[-3395, 3314]	[-20.37, 19.884]	[0, 0]	[0, 1]	[0, 1]	[0, 0]	0	1455410	0	787847
14T_PK_3773.las	(637000.000,4473000.000,176.170)	(637999.990,4473999.990,2484.320)	[-3394, 3335]	[-20.364, 20.01]	[0, 0]	[0, 1]	[0, 1]	[0, 0]	0	1503393	0	733482
14T_PK_3774.las	(637000.000,4474000.000,178.860)	(637999.990,4474999.990,2458.150)	[-3391, 3295]	[-20.346, 19.77]	[0, 0]	[0, 1]	[0, 1]	[0, 0]	0	1319742	0	543517
14T_PK_3775.las	(637000.000,4475000.000,189.750)	(637999.990,4475999.990,775.560)	[-3407, 3313]	[-20.442, 19.878]	[0, 0]	[0, 1]	[0, 1]	[0, 0]	0	1276332	0	569597
14T_PK_3776.las	(637000.000,4476000.000,183.110)	(637999.990,4476999.990,770.910)	[-3394, 3414]	[-20.364, 20.484]	[0, 0]	[0, 1]	[0, 1]	[0, 0]	0	1546347	0	734537
14T_PK_3777.las	(637000.000,4477000.000,185.240)	(637999.990,4477999.990,766.480)	[-3407, 3417]	[-20.442, 20.502]	[0, 0]	[0, 1]	[0, 1]	[0, 0]	0	1417762	0	754193
14T_PK_3778.las	(637000.000,4478000.000,196.620)	(637999.990,4478999.990,2428.170)	[-3423, 3393]	[-20.538, 20.358]	[0, 0]	[0, 1]	[0, 1]	[0, 0]	0	1382723	0	648838
14T_PK_3779.las	(637000.000,4479000.000,197.320)	(637999.990,4479999.990,2461.540)	[-3407, 3393]	[-20.442, 20.358]	[0, 0]	[0, 1]	[0, 1]	[0, 0]	0	1305026	0	710772
14T_PK_3780.las	(637000.000,4480000.000,188.520)	(637999.990,4480999.990,2460.120)	[-3423, 3388]	[-20.538, 20.328]	[0, 0]	[0, 1]	[0, 1]	[0, 0]	0	1396830	0	822953
14T_PK_3781.las	(637000.000,4481000.000,198.360)	(637999.990,4481999.990,2456.180)	[-3424, 3399]	[-20.544, 20.394]	[0, 0]	[0, 1]	[0, 1]	[0, 0]	0	1502086	0	881262
14T_PK_3782.las	(637000.000,4482000.000,199.120)	(637999.990,4482999.990,2479.160)	[-3423, 3404]	[-20.538, 20.424]	[0, 0]	[0, 1]	[0, 1]	[0, 0]	0	1360807	0	657413
14T_PK_3783.las	(637000.000,4483000.000,202.840)	(637999.990,4483999.990,2473.080)	[-3390, 3381]	[-20.34, 20.286]	[0, 0]	[0, 1]	[0, 1]	[0, 0]	0	1659214	0	638934
14T_PK_3784.las	(637000.000,4484000.000,196.550)	(637999.990,4484999.990,775.330)	[-3273, 3372]	[-19.638, 20.232]	[0, 0]	[0, 1]	[0, 1]	[0, 0]	0	1616243	0	602275
14T_PK_3785.las	(637000.000,4485000.000,184.250)	(637999.990,4485999.990,2455.340)	[-3379, 3350]	[-20.274, 20.1]	[0, 0]	[0, 1]	[0, 1]	[0, 0]	0	1600771	0	647113
14T_PK_3786.las	(637000.000,4486000.000,182.400)	(637999.990,4486999.990,2457.010)	[-3369, 3374]	[-20.214, 20.244]	[0, 0]	[0, 1]	[0, 1]	[0, 0]	0	1524502	0	719714
14T_PK_3787.las	(637000.000,4487000.000,180.380)	(637999.990,4487999.990,2480.060)	[-1890, 3392]	[-11.34, 20.352]	[0, 0]	[0, 1]	[0, 1]	[0, 0]	0	1346968	0	763328
14T_PK_3788.las	(637000.000,4488000.000,177.640)	(637999.990,4488999.990,2477.090)	[-3362, 3352]	[-20.172, 20.112]	[0, 0]	[0, 1]	[0, 1]	[0, 0]	0	1413113	0	856543
14T_PK_3789.las	(637000.000,4489000.000,153.580)	(637999.990,4489999.990,2472.470)	[-3310, 3382]	[-19.86, 20.292]	[0, 0]	[0, 1]	[0, 1]	[0, 0]	0	1405522	0	1041650
14T_PK_3790.las	(637000.000,4490000.000,161.260)	(637999.990,4490999.990,2468.770)	[-3303, 3351]	[-19.818, 20.106]	[0, 0]	[0, 1]	[0, 1]	[0, 0]	0	1574204	0	1060302
14T_PK_3791.las	(637000.000,4491000.000,179.780)	(637999.990,4491999.990,770.010)	[-1522, 3374]	[-9.132, 20.244]	[0, 0]	[0, 1]	[0, 1]	[0, 0]	0	1380114	0	1060788
14T_PK_3792.las	(637000.000,4492000.000,184.800)	(637999.990,4492999.990,2452.950)	[-1335, 3356]	[-8.01, 20.136]	[0, 0]	[0, 1]	[0, 1]	[0, 0]	0	1482366	0	1023406
14T_PK_3793.las	(637000.000,4493000.000,181.460)	(637999.990,4493999.990,2462.260)	[-3373, 3367]	[-20.238, 20.202]	[0, 0]	[0, 1]	[0, 1]	[0, 0]	0	1462762	0	1155660
14T_PK_3794.las	(637000.000,4494000.000,172.650)	(637999.990,4494999.990,768.410)	[-1126, 3384]	[-6.756, 20.304]	[0, 0]	[0, 1]	[0, 1]	[0, 0]	0	1451920	0	1250172
14T_PK_3795.las	(637000.000,4495000.000,186.680)	(637999.990,4495999.990,2450.560)	[-3384, 3370]	[-20.304, 20.22]	[0, 0]	[0, 1]	[0, 1]	[0, 0]	0	1458064	0	967669
14T_PK_3796.las	(637000.000,4496000.000,186.840)	(637999.990,4496999.990,2461.860)	[-3406, 3375]	[-20.436, 20.25]	[0, 0]	[0, 1]	[0, 1]	[0, 0]	0	1521218	0	2595722
14T_PK_3797.las	(637000.000,4497000.000,187.070)	(637999.990,4497999.990,777.960)	[-838, 3378]	[-5.028, 20.268]	[0, 0]	[0, 1]	[0, 1]	[0, 0]	0	1513736	0	2415363
14T_PK_3798.las	(637000.000,4498000.000,185.770)	(637999.990,4498999.990,2472.380)	[-3355, 3394]	[-20.13, 20.364]	[0, 0]	[0, 1]	[0, 1]	[0, 0]	0	1392529	0	972679
14T_PK_3799.las	(637000.000,4499000.000,182.430)	(637999.990,4499999.990,2484.790)	[-3300, 3386]	[-19.8, 20.316]	[0, 0]	[0, 1]	[0, 1]	[0, 0]	0	1443788	0	1044913
14T_PK_3867.las	(638000.000,4467813.090,155.160)	(638999.990,4467999.990,751.530)	[-487, 3304]	[-2.922, 19.824]	[0, 0]	[0, 1]	[0, 1]	[0, 0]	0	268690	0	166304
14T_PK_3868.las	(638000.000,4468000.000,159.260)	(638999.990,4468999.990,759.980)	[-649, 3318]	[-3.894, 19.908]	[0, 0]	[0, 1]	[0, 1]	[0, 0]	0	1630174	0	970243
14T_PK_3869.las	(638000.000,4469000.000,159.800)	(638999.990,4469999.990,762.710)	[-832, 3339]	[-4.992, 20.034]	[0, 0]	[0, 1]	[0, 1]	[0, 0]	0	1587190	0	1017391
14T_PK_3870.las	(638000.000,4470000.000,167.240)	(638999.990,4470999.990,768.890)	[-874, 3329]	[-5.244, 19.974]	[0, 0]	[0, 1]	[0, 1]	[0, 0]	0	1591095	0	1155335
14T_PK_3871.las	(638000.000,4471000.000,163.570)	(638999.990,4471999.990,762.640)	[-903, 3366]	[-5.418, 20.196]	[0, 0]	[0, 1]	[0, 1]	[0, 0]	0	1614989	0	1161366

DPH-1.3 Report on ASPRS LAS File Format (Tiled Data) - Informational - continued

File	(Xmin, Ymin, Zmin)	(Xmax, Ymax, Zmax)	Extended Scan Angle	Scan Angle Rank	Scanner Channel	Scan Direction	Edge of Flight Line	User Data	Counts for Synthetic	Key-points	Withheld	Overlap
14T_PK_3872.las	(638000.000,4472000.000,166.950)	(638999.990,4472999.990,767.480)	[-1067, 3368]	[-6.402, 20.208]	[0, 0]	[0, 1]	[0, 1]	[0, 0]	0	1630462	0	1233312
14T_PK_3873.las	(638000.000,4473000.000,169.120)	(638999.990,4473999.990,769.650)	[-1099, 3359]	[-6.594, 20.154]	[0, 0]	[0, 1]	[0, 1]	[0, 0]	0	1659526	0	1210899
14T_PK_3874.las	(638000.000,4474000.000,174.410)	(638999.990,4474999.990,774.950)	[-1078, 3376]	[-6.468, 20.256]	[0, 0]	[0, 1]	[0, 1]	[0, 0]	0	1625645	0	1146433
14T_PK_3875.las	(638000.000,4475000.000,195.520)	(638999.990,4475999.990,779.570)	[-1292, 3368]	[-7.752, 20.208]	[0, 0]	[0, 1]	[0, 1]	[0, 0]	0	1653067	0	1053136
14T_PK_3876.las	(638000.000,4476000.000,193.570)	(638999.990,4476999.990,778.320)	[-1571, 3403]	[-9.426, 20.418]	[0, 0]	[0, 1]	[0, 1]	[0, 0]	0	1632230	0	1063517
14T_PK_3877.las	(638000.000,4477000.000,195.450)	(638999.990,4477999.990,773.700)	[-1651, 3413]	[-9.906, 20.478]	[0, 0]	[0, 1]	[0, 1]	[0, 0]	0	1459298	0	858522
14T_PK_3878.las	(638000.000,4478000.000,199.280)	(638999.990,4478999.990,780.060)	[-1682, 3423]	[-10.092, 20.538]	[0, 0]	[0, 1]	[0, 1]	[0, 0]	0	1649222	0	736791
14T_PK_3879.las	(638000.000,4479000.000,196.330)	(638999.990,4479999.990,784.440)	[-1849, 3375]	[-11.094, 20.25]	[0, 0]	[0, 1]	[0, 1]	[0, 0]	0	1744299	0	683368
14T_PK_3880.las	(638000.000,4480000.000,208.160)	(638999.990,4480999.990,2455.370)	[-3356, 3385]	[-20.136, 20.31]	[0, 0]	[0, 1]	[0, 1]	[0, 0]	0	1752933	0	545006
14T_PK_3881.las	(638000.000,4481000.000,207.250)	(638999.990,4481999.990,2453.090)	[-3413, 3371]	[-20.478, 20.226]	[0, 0]	[0, 1]	[0, 1]	[0, 0]	0	1823552	0	472762
14T_PK_3882.las	(638000.000,4482000.000,202.410)	(638999.990,4482999.990,2442.630)	[-3405, 3370]	[-20.43, 20.22]	[0, 0]	[0, 1]	[0, 1]	[0, 0]	0	1672784	0	497562
14T_PK_3883.las	(638000.000,4483000.000,195.370)	(638999.990,4483999.990,785.730)	[-3350, 3393]	[-20.1, 20.358]	[0, 0]	[0, 1]	[0, 1]	[0, 0]	0	1792094	0	667159
14T_PK_3884.las	(638000.000,4484000.000,193.180)	(638999.990,4484999.990,779.100)	[-3410, 3382]	[-20.46, 20.292]	[0, 0]	[0, 1]	[0, 1]	[0, 0]	0	1761929	0	560129
14T_PK_3885.las	(638000.000,4485000.000,186.490)	(638999.990,4485999.990,771.350)	[-3407, 3381]	[-20.442, 20.286]	[0, 0]	[0, 1]	[0, 1]	[0, 0]	0	1779300	0	642654
14T_PK_3886.las	(638000.000,4486000.000,182.760)	(638999.990,4486999.990,769.910)	[-3405, 3379]	[-20.43, 20.274]	[0, 0]	[0, 1]	[0, 1]	[0, 0]	0	1726320	0	722243
14T_PK_3887.las	(638000.000,4487000.000,178.800)	(638999.990,4487999.990,745.160)	[-3413, 3393]	[-20.478, 20.358]	[0, 0]	[0, 1]	[0, 1]	[0, 0]	0	1730530	0	733497
14T_PK_3888.las	(638000.000,4488000.000,169.720)	(638999.990,4488999.990,752.200)	[-3382, 3336]	[-20.292, 20.016]	[0, 0]	[0, 1]	[0, 1]	[0, 0]	0	1755895	0	625525
14T_PK_3889.las	(638000.000,4489000.000,168.310)	(638999.990,4489999.990,2448.940)	[-3395, 3338]	[-20.37, 20.028]	[0, 0]	[0, 1]	[0, 1]	[0, 0]	0	1641720	0	658418
14T_PK_3890.las	(638000.000,4490000.000,164.940)	(638999.990,4490999.990,760.410)	[-3390, 3347]	[-20.34, 20.082]	[0, 0]	[0, 1]	[0, 1]	[0, 0]	0	1535940	0	794746
14T_PK_3891.las	(638000.000,4491000.000,164.730)	(638999.990,4491999.990,754.490)	[-3353, 3355]	[-20.118, 20.13]	[0, 0]	[0, 1]	[0, 1]	[0, 0]	0	1639534	0	648354
14T_PK_3892.las	(638000.000,4492000.000,176.620)	(638999.990,4492999.990,765.760)	[-3375, 3334]	[-20.25, 20.004]	[0, 0]	[0, 1]	[0, 1]	[0, 0]	0	1781053	0	592419
14T_PK_3893.las	(638000.000,4493000.000,169.040)	(638999.990,4493999.990,763.630)	[-3373, 3347]	[-20.238, 20.082]	[0, 0]	[0, 1]	[0, 1]	[0, 0]	0	1675776	0	707113
14T_PK_3894.las	(638000.000,4494000.000,176.260)	(638999.990,4494999.990,769.300)	[-3406, 3368]	[-20.436, 20.208]	[0, 0]	[0, 1]	[0, 1]	[0, 0]	0	1792059	0	671007
14T_PK_3895.las	(638000.000,4495000.000,183.940)	(638999.990,4495999.990,771.470)	[-3435, 3349]	[-20.61, 20.094]	[0, 0]	[0, 1]	[0, 1]	[0, 0]	0	1703764	0	822826
14T_PK_3896.las	(638000.000,4496000.000,182.600)	(638999.990,4496999.990,2448.880)	[-3548, 3321]	[-21.288, 19.926]	[0, 0]	[0, 1]	[0, 1]	[0, 0]	0	1665980	0	2658326
14T_PK_3897.las	(638000.000,4497000.000,186.680)	(638999.990,4497999.990,2451.020)	[-3405, 1658]	[-20.43, 9.948]	[0, 0]	[0, 1]	[0, 1]	[0, 0]	0	1772455	0	3092645
14T_PK_3898.las	(638000.000,4498000.000,188.180)	(638999.990,4498999.990,2451.940)	[-3408, 3336]	[-20.448, 20.016]	[0, 0]	[0, 1]	[0, 1]	[0, 0]	0	1465674	0	1094942
14T_PK_3899.las	(638000.000,4499000.000,190.290)	(638999.990,4499999.990,2451.410)	[-3407, 3351]	[-20.442, 20.106]	[0, 0]	[0, 1]	[0, 1]	[0, 0]	0	1646770	0	974524
14T_PK_3967.las	(639000.000,4467835.620,175.230)	(639999.990,4467999.990,755.780)	[-3373, -307]	[-20.238, -1.842]	[0, 0]	[0, 1]	[0, 1]	[0, 0]	0	250422	0	174302
14T_PK_3968.las	(639000.000,4468000.000,164.440)	(639999.990,4468999.990,760.060)	[-3375, -218]	[-20.25, -1.308]	[0, 0]	[0, 1]	[0, 1]	[0, 0]	0	1603247	0	1077048
14T_PK_3969.las	(639000.000,4469000.000,168.370)	(639999.990,4469999.990,761.070)	[-3397, -109]	[-20.382, -0.654]	[0, 0]	[0, 1]	[0, 1]	[0, 0]	0	1637551	0	1099327
14T_PK_3970.las	(639000.000,4470000.000,176.080)	(639999.990,4470999.990,766.620)	[-3416, 8]	[-20.496, 0.048]	[0, 0]	[0, 1]	[0, 1]	[0, 0]	0	1534946	0	1012099
14T_PK_3971.las	(639000.000,4471000.000,172.740)	(639999.990,4471999.990,2463.110)	[-3398, 85]	[-20.388, 0.51]	[0, 0]	[0, 1]	[0, 1]	[0, 0]	0	1556633	0	1165279
14T_PK_3972.las	(639000.000,4472000.000,181.490)	(639999.990,4472999.990,768.680)	[-3396, 194]	[-20.376, 1.164]	[0, 0]	[0, 1]	[0, 1]	[0, 0]	0	1658257	0	1119840
14T_PK_3973.las	(639000.000,4473000.000,198.380)	(639999.990,4473999.990,772.600)	[-3411, 293]	[-20.466, 1.758]	[0, 0]	[0, 1]	[0, 1]	[0, 0]	0	1651982	0	1121887
14T_PK_3974.las	(639000.000,4474000.000,187.220)	(639999.990,4474999.990,774.270)	[-3417, 394]	[-20.502, 2.364]	[0, 0]	[0, 1]	[0, 1]	[0, 0]	0	1658584	0	1219509
14T_PK_3975.las	(639000.000,4475000.000,177.040)	(639999.990,4475999.990,768.760)	[-3430, 569]	[-20.58, 3.414]	[0, 0]	[0, 1]	[0, 1]	[0, 0]	0	1537375	0	1331819
14T_PK_3976.las	(639000.000,4476000.000,154.120)	(639999.990,4476999.990,774.570)	[-3430, 683]	[-20.58, 4.098]	[0, 0]	[0, 1]	[0, 1]	[0, 0]	0	1304705	0	908001
14T_PK_3977.las	(639000.000,4477000.000,198.620)	(639999.990,4477999.990,778.130)	[-3433, 661]	[-20.598, 3.966]	[0, 0]	[0, 1]	[0, 1]	[0, 0]	0	1541564	0	1142541
14T_PK_3978.las	(639000.000,4478000.000,204.290)	(639999.990,4478999.990,781.580)	[-3434, 794]	[-20.604, 4.764]	[0, 0]	[0, 1]	[0, 1]	[0, 0]	0	1620202	0	1088785
14T_PK_3979.las	(639000.000,4479000.000,207.400)	(639999.990,4479999.990,776.520)	[-3429, 975]	[-20.574, 5.85]	[0, 0]	[0, 1]	[0, 1]	[0, 0]	0	1627096	0	1138565
14T_PK_3980.las	(639000.000,4480000.000,485.070)	(639999.990,4480999.990,779.880)	[-3440, 1039]	[-20.64, 6.234]	[0, 0]	[0, 1]	[0, 1]	[0, 0]	0	1604223	0	1077560
14T_PK_3981.las	(639000.000,4481000.000,287.170)	(639999.990,4481999.990,784.530)	[-3443, 1076]	[-20.658, 6.456]	[0, 0]	[0, 1]	[0, 1]	[0, 0]	0	1611253	0	1050803
14T_PK_3982.las	(639000.000,4482000.000,216.770)	(639999.990,4482999.990,783.080)	[-3457, 1189]	[-20.742, 7.134]	[0, 0]	[0, 1]	[0, 1]	[0, 0]	0	1604876	0	1044738
14T_PK_3983.las	(639000.000,4483000.000,202.420)	(639999.990,4483999.990,779.890)	[-3427, 1261]	[-20.562, 7.566]	[0, 0]	[0, 1]	[0, 1]	[0, 0]	0	1621214	0	1122035
14T_PK_3984.las	(639000.000,4484000.000,196.270)	(639999.990,4484999.990,773.880)	[-3429, 1412]	[-20.574, 8.472]	[0, 0]	[0, 1]	[0, 1]	[0, 0]	0	1613581	0	1017468
14T_PK_3985.las	(639000.000,4485000.000,188.230)	(639999.990,4485999.990,774.160)	[-3410, 1586]	[-20.46, 9.516]	[0, 0]	[0, 1]	[0, 1]	[0, 0]	0	1642948	0	960083
14T_PK_3986.las	(639000.000,4486000.000,179.180)	(639999.990,4486999.990,774.280)	[-3409, 1760]	[-20.454, 10.56]	[0, 0]	[0, 1]	[0, 1]	[0, 0]	0	1632032	0	881248
14T_PK_3987.las	(639000.000,4487000.000,183.410)	(639999.990,4487999.990,768.600)	[-3410, 1826]	[-20.46, 10.956]	[0, 0]	[0, 1]	[0, 1]	[0, 0]	0	1646280	0	778270

DPH-1.3 Report on ASPRS LAS File Format (Tiled Data) - Informational - continued

File	(Xmin, Ymin, Zmin)	(Xmax, Ymax, Zmax)	Extended Scan Angle	Scan Angle Rank	Scanner Channel	Scan Direction	Edge of Flight Line	User Data	Counts for Synthetic	Key-points	Withheld	Overlap
14T_PK_3988.las	(639000.000,4488000.000,179.880)	(639999.990,4488999.990,764.520)	[-3397, 1839]	[-20.382, 11.034]	[0, 0]	[0, 1]	[0, 1]	[0, 0]	0	1641721	0	723457
14T_PK_3989.las	(639000.000,4489000.000,170.580)	(639999.990,4489999.990,765.970)	[-3417, 3292]	[-20.502, 19.752]	[0, 0]	[0, 1]	[0, 1]	[0, 0]	0	1605069	0	745569
14T_PK_3990.las	(639000.000,4490000.000,166.320)	(639999.990,4490999.980,759.750)	[-3375, 3269]	[-20.25, 19.614]	[0, 0]	[0, 1]	[0, 1]	[0, 0]	0	1625510	0	592681
14T_PK_3991.las	(639000.000,4491000.000,164.330)	(639999.990,4491999.990,755.170)	[-3393, 3278]	[-20.358, 19.668]	[0, 0]	[0, 1]	[0, 1]	[0, 0]	0	1609387	0	581329
14T_PK_3992.las	(639000.000,4492000.000,163.900)	(639999.990,4492999.990,761.310)	[-3396, 3328]	[-20.376, 19.968]	[0, 0]	[0, 1]	[0, 1]	[0, 0]	0	1643650	0	700683
14T_PK_3993.las	(639000.000,4493000.000,167.170)	(639999.990,4493999.990,754.150)	[-3401, 3286]	[-20.406, 19.716]	[0, 0]	[0, 1]	[0, 1]	[0, 0]	0	1617769	0	743982
14T_PK_3994.las	(639000.000,4494000.000,173.130)	(639999.990,4494999.990,755.130)	[-3407, 3298]	[-20.442, 19.788]	[0, 0]	[0, 1]	[0, 1]	[0, 0]	0	1674074	0	675728
14T_PK_3995.las	(639000.000,4495000.000,172.940)	(639999.990,4495999.990,750.840)	[-3416, 3295]	[-20.496, 19.77]	[0, 0]	[0, 1]	[0, 1]	[0, 0]	0	1615422	0	716690
14T_PK_3996.las	(639000.000,4496000.000,176.050)	(639999.990,4496999.990,758.390)	[-3521, 3349]	[-21.126, 20.094]	[0, 0]	[0, 1]	[0, 1]	[0, 0]	0	1691989	0	915914
14T_PK_3997.las	(639000.000,4497000.000,174.430)	(639999.990,4497999.990,764.170)	[-3409, 3352]	[-20.454, 20.112]	[0, 0]	[0, 1]	[0, 1]	[0, 0]	0	1665532	0	874112
14T_PK_3998.las	(639000.000,4498000.000,182.880)	(639999.990,4498999.990,766.370)	[-3404, 3331]	[-20.424, 19.986]	[0, 0]	[0, 1]	[0, 1]	[0, 0]	0	1690004	0	631154
14T_PK_3999.las	(639000.000,4499000.000,186.610)	(639999.990,4499999.990,768.910)	[-3413, 3358]	[-20.478, 20.148]	[0, 0]	[0, 1]	[0, 1]	[0, 0]	0	1687635	0	698924
14T_PK_4067.las	(640000.000,4467849.470,182.280)	(640999.990,4467999.990,754.420)	[-311, 3344]	[-1.866, 20.064]	[0, 0]	[0, 1]	[0, 1]	[0, 0]	0	241332	0	153819
14T_PK_4068.las	(640000.000,4468000.000,182.090)	(640999.990,4468999.990,765.580)	[-309, 3351]	[-1.854, 20.106]	[0, 0]	[0, 1]	[0, 1]	[0, 0]	0	1628145	0	1021643
14T_PK_4069.las	(640000.000,4469000.000,172.230)	(640999.990,4469999.990,761.350)	[-217, 3351]	[-1.302, 20.106]	[0, 0]	[0, 1]	[0, 1]	[0, 0]	0	1623598	0	1025981
14T_PK_4070.las	(640000.000,4470000.000,176.700)	(640999.990,4470999.990,766.450)	[-108, 3372]	[-0.648, 20.232]	[0, 0]	[0, 1]	[0, 1]	[0, 0]	0	1530032	0	992847
14T_PK_4071.las	(640000.000,4471000.000,184.020)	(640999.990,4471999.990,2466.150)	[9, 3372]	[0.054, 20.232]	[0, 0]	[0, 1]	[0, 1]	[0, 0]	0	1546422	0	1056693
14T_PK_4072.las	(640000.000,4472000.000,188.420)	(640999.990,4472999.990,962.500)	[79, 3354]	[0.474, 20.124]	[0, 0]	[0, 1]	[0, 1]	[0, 0]	0	1642484	0	1072327
14T_PK_4073.las	(640000.000,4473000.000,191.020)	(640999.990,4473999.990,768.660)	[195, 3358]	[1.17, 20.148]	[0, 0]	[0, 1]	[0, 1]	[0, 0]	0	1625367	0	1034422
14T_PK_4074.las	(640000.000,4474000.000,197.200)	(640999.990,4474999.990,773.370)	[294, 3367]	[1.764, 20.202]	[0, 0]	[0, 1]	[0, 1]	[0, 0]	0	1643506	0	1050825
14T_PK_4075.las	(640000.000,4475000.000,195.680)	(640999.990,4475999.990,776.580)	[274, 3364]	[1.644, 20.184]	[0, 0]	[0, 1]	[0, 1]	[0, 0]	0	1603253	0	1060965
14T_PK_4076.las	(640000.000,4476000.000,200.250)	(640999.990,4476999.990,774.630)	[233, 3369]	[1.398, 20.214]	[0, 0]	[0, 1]	[0, 1]	[0, 0]	0	1638831	0	1063688
14T_PK_4077.las	(640000.000,4477000.000,192.980)	(640999.990,4477999.990,774.910)	[131, 3373]	[0.786, 20.238]	[0, 0]	[0, 1]	[0, 1]	[0, 0]	0	1568124	0	1046706
14T_PK_4078.las	(640000.000,4478000.000,193.290)	(640999.990,4478999.990,774.430)	[62, 3370]	[0.372, 20.22]	[0, 0]	[0, 1]	[0, 1]	[0, 0]	0	1641717	0	1110555
14T_PK_4079.las	(640000.000,4479000.000,195.600)	(640999.990,4479999.990,775.960)	[-19, 3390]	[-0.114, 20.34]	[0, 0]	[0, 1]	[0, 1]	[0, 0]	0	1580448	0	1046233
14T_PK_4080.las	(640000.000,4480000.000,188.290)	(640999.990,4480999.990,788.180)	[-123, 3382]	[-0.738, 20.292]	[0, 0]	[0, 1]	[0, 1]	[0, 0]	0	1632449	0	1033161
14T_PK_4081.las	(640000.000,4481000.000,390.380)	(640999.990,4481999.990,781.280)	[-164, 3382]	[-0.984, 20.292]	[0, 0]	[0, 1]	[0, 1]	[0, 0]	0	1634478	0	1074433
14T_PK_4082.las	(640000.000,4482000.000,437.260)	(640999.990,4482999.990,780.680)	[-332, 3388]	[-1.992, 20.328]	[0, 0]	[0, 1]	[0, 1]	[0, 0]	0	1646831	0	1082337
14T_PK_4083.las	(640000.000,4483000.000,202.020)	(640999.990,4483999.990,777.410)	[-417, 3371]	[-2.502, 20.226]	[0, 0]	[0, 1]	[0, 1]	[0, 0]	0	1697220	0	1089631
14T_PK_4084.las	(640000.000,4484000.000,197.840)	(640999.990,4484999.990,776.570)	[-480, 3370]	[-2.88, 20.22]	[0, 0]	[0, 1]	[0, 1]	[0, 0]	0	1654201	0	1041804
14T_PK_4085.las	(640000.000,4485000.000,195.740)	(640999.990,4485999.990,785.880)	[-435, 3364]	[-2.61, 20.184]	[0, 0]	[0, 1]	[0, 1]	[0, 0]	0	1667484	0	1004044
14T_PK_4086.las	(640000.000,4486000.000,185.170)	(640999.990,4486999.990,770.050)	[-644, 3359]	[-3.864, 20.154]	[0, 0]	[0, 1]	[0, 1]	[0, 0]	0	1673252	0	984289
14T_PK_4087.las	(640000.000,4487000.000,177.430)	(640999.990,4487999.990,769.500)	[-800, 3352]	[-4.8, 20.112]	[0, 0]	[0, 1]	[0, 1]	[0, 0]	0	1683442	0	1051597
14T_PK_4088.las	(640000.000,4488000.000,179.570)	(640999.990,4488999.990,773.190)	[-903, 3358]	[-5.418, 20.148]	[0, 0]	[0, 1]	[0, 1]	[0, 0]	0	1692898	0	1046073
14T_PK_4089.las	(640000.000,4489000.000,185.780)	(640999.990,4489999.990,771.270)	[-999, 3361]	[-5.994, 20.166]	[0, 0]	[0, 1]	[0, 1]	[0, 0]	0	1708887	0	1042139
14T_PK_4090.las	(640000.000,4490000.000,182.090)	(640999.990,4490999.990,773.820)	[-1150, 3350]	[-6.9, 20.1]	[0, 0]	[0, 1]	[0, 1]	[0, 0]	0	1714223	0	1053127
14T_PK_4091.las	(640000.000,4491000.000,162.880)	(640999.990,4491999.990,764.170)	[-1355, 3328]	[-8.13, 19.968]	[0, 0]	[0, 1]	[0, 1]	[0, 0]	0	1719820	0	1153914
14T_PK_4092.las	(640000.000,4492000.000,160.270)	(640999.990,4492999.990,748.590)	[-1518, 3321]	[-9.108, 19.926]	[0, 0]	[0, 1]	[0, 1]	[0, 0]	0	1681879	0	1008295
14T_PK_4093.las	(640000.000,4493000.000,161.120)	(640999.990,4493999.990,756.590)	[-1569, 3331]	[-9.414, 19.986]	[0, 0]	[0, 1]	[0, 1]	[0, 0]	0	1684269	0	935867
14T_PK_4094.las	(640000.000,4494000.000,170.470)	(640999.990,4494999.990,763.650)	[-1619, 3364]	[-9.714, 20.184]	[0, 0]	[0, 1]	[0, 1]	[0, 0]	0	1740380	0	856226
14T_PK_4095.las	(640000.000,4495000.000,165.690)	(640999.990,4495999.990,764.490)	[-1766, 3361]	[-10.596, 20.166]	[0, 0]	[0, 1]	[0, 1]	[0, 0]	0	1670190	0	767452
14T_PK_4096.las	(640000.000,4496000.000,167.900)	(640999.990,4496999.990,766.720)	[-2000, 3363]	[-12, 20.178]	[0, 0]	[0, 1]	[0, 1]	[0, 0]	0	1781060	0	748190
14T_PK_4097.las	(640000.000,4497000.000,173.780)	(640999.990,4497999.990,767.420)	[-2092, 3350]	[-12.552, 20.1]	[0, 0]	[0, 1]	[0, 1]	[0, 0]	0	1797564	0	635614
14T_PK_4098.las	(640000.000,4498000.000,179.250)	(640999.990,4498999.990,769.390)	[-2196, 3365]	[-13.176, 20.19]	[0, 0]	[0, 1]	[0, 1]	[0, 0]	0	1830441	0	602144
14T_PK_4099.las	(640000.000,4499000.000,187.310)	(640999.990,4499999.990,768.730)	[-2256, 3379]	[-13.536, 20.274]	[0, 0]	[0, 1]	[0, 1]	[0, 0]	0	1852217	0	664967
14T_PK_4167.las	(641000.000,4467862.400,178.690)	(641999.990,4467999.990,763.280)	[-3359, 3340]	[-20.154, 20.04]	[0, 0]	[0, 1]	[0, 1]	[0, 0]	0	249217	0	194314
14T_PK_4168.las	(641000.000,4468000.000,177.020)	(641999.990,4468999.990,763.390)	[-3385, 3381]	[-20.31, 20.286]	[0, 0]	[0, 1]	[0, 1]	[0, 0]	0	1690023	0	1167817
14T_PK_4169.las	(641000.000,4469000.000,185.640)	(641999.990,4469999.990,762.150)	[-3396, 3372]	[-20.376, 20.232]	[0, 0]	[0, 1]	[0, 1]	[0, 0]	0	1668277	0	1166914
14T_PK_4170.las	(641000.000,4470000.000,179.700)	(641999.990,4470999.990,767.740)	[-3388, 3381]	[-20.328, 20.286]	[0, 0]	[0, 1]	[0, 1]	[0, 0]	0	1675567	0	1226750

DPH-1.3 Report on ASPRS LAS File Format (Tiled Data) - Informational - continued

File	(Xmin, Ymin, Zmin)	(Xmax, Ymax, Zmax)	Extended Scan Angle	Scan Angle Rank	Scanner Channel	Scan Direction	Edge of Flight Line	User Data	Counts for Synthetic	Key-points	Withheld	Overlap
14T_PK_4171.las	(641000.000,4471000.000,178.870)	(641999.990,4471999.990,2450.920)	[-3394, 3364]	[-20.364, 20.184]	[0, 0]	[0, 1]	[0, 1]	[0, 0]	0	1679086	0	1126758
14T_PK_4172.las	(641000.000,4472000.000,180.250)	(641999.990,4472999.990,771.120)	[-3404, 3377]	[-20.424, 20.262]	[0, 0]	[0, 1]	[0, 1]	[0, 0]	0	1694569	0	1204185
14T_PK_4173.las	(641000.000,4473000.000,190.680)	(641999.990,4473999.990,770.030)	[-3401, 3377]	[-20.406, 20.262]	[0, 0]	[0, 1]	[0, 1]	[0, 0]	0	1659884	0	1148484
14T_PK_4174.las	(641000.000,4474000.000,190.340)	(641999.990,4474999.990,773.310)	[-3413, 3376]	[-20.478, 20.256]	[0, 0]	[0, 1]	[0, 1]	[0, 0]	0	1670267	0	1120991
14T_PK_4175.las	(641000.000,4475000.000,190.230)	(641999.990,4475999.990,773.450)	[-3414, 3413]	[-20.484, 20.478]	[0, 0]	[0, 1]	[0, 1]	[0, 0]	0	1609831	0	1083192
14T_PK_4176.las	(641000.000,4476000.000,196.610)	(641999.990,4476999.990,782.130)	[-3415, 3416]	[-20.49, 20.496]	[0, 0]	[0, 1]	[0, 1]	[0, 0]	0	1682045	0	1130342
14T_PK_4177.las	(641000.000,4477000.000,202.780)	(641999.990,4477999.990,782.080)	[-3414, 3431]	[-20.484, 20.586]	[0, 0]	[0, 1]	[0, 1]	[0, 0]	0	1671276	0	1146852
14T_PK_4178.las	(641000.000,4478000.000,202.070)	(641999.990,4478999.990,784.300)	[-3415, 3415]	[-20.49, 20.49]	[0, 0]	[0, 1]	[0, 1]	[0, 0]	0	1700281	0	1218649
14T_PK_4179.las	(641000.000,4479000.000,198.780)	(641999.990,4479999.990,780.320)	[-3419, 3425]	[-20.514, 20.55]	[0, 0]	[0, 1]	[0, 1]	[0, 0]	0	1613339	0	1055671
14T_PK_4180.las	(641000.000,4480000.000,205.980)	(641999.990,4480999.990,784.590)	[-3414, 3420]	[-20.484, 20.52]	[0, 0]	[0, 1]	[0, 1]	[0, 0]	0	1682901	0	1191241
14T_PK_4181.las	(641000.000,4481000.000,205.210)	(641999.990,4481999.990,2099.060)	[-3435, 3433]	[-20.61, 20.598]	[0, 0]	[0, 1]	[0, 1]	[0, 0]	0	1702410	0	1275457
14T_PK_4182.las	(641000.000,4482000.000,193.860)	(641999.990,4482999.990,786.320)	[-3432, 3410]	[-20.592, 20.46]	[0, 0]	[0, 1]	[0, 1]	[0, 0]	0	1609354	0	1145719
14T_PK_4183.las	(641000.000,4483000.000,183.960)	(641999.990,4483999.990,778.780)	[-3428, 3395]	[-20.568, 20.37]	[0, 0]	[0, 1]	[0, 1]	[0, 0]	0	1611283	0	1210138
14T_PK_4184.las	(641000.000,4484000.000,194.270)	(641999.990,4484999.990,778.570)	[-3414, 3413]	[-20.484, 20.478]	[0, 0]	[0, 1]	[0, 1]	[0, 0]	0	1659966	0	1177855
14T_PK_4185.las	(641000.000,4485000.000,187.500)	(641999.990,4485999.990,781.000)	[-3406, 3381]	[-20.436, 20.286]	[0, 0]	[0, 1]	[0, 1]	[0, 0]	0	1676109	0	1265658
14T_PK_4186.las	(641000.000,4486000.000,192.690)	(641999.990,4486999.990,775.070)	[-3400, 3393]	[-20.4, 20.358]	[0, 0]	[0, 1]	[0, 1]	[0, 0]	0	1700821	0	1208412
14T_PK_4187.las	(641000.000,4487000.000,185.280)	(641999.990,4487999.990,770.280)	[-3400, 3393]	[-20.4, 20.358]	[0, 0]	[0, 1]	[0, 1]	[0, 0]	0	1604903	0	1138734
14T_PK_4188.las	(641000.000,4488000.000,186.980)	(641999.990,4488999.990,771.260)	[-3402, 3379]	[-20.412, 20.274]	[0, 0]	[0, 1]	[0, 1]	[0, 0]	0	1690658	0	1194308
14T_PK_4189.las	(641000.000,4489000.000,180.880)	(641999.990,4489999.990,2452.950)	[-3382, 3379]	[-20.292, 20.274]	[0, 0]	[0, 1]	[0, 1]	[0, 0]	0	1713657	0	1199412
14T_PK_4190.las	(641000.000,4490000.000,175.050)	(641999.990,4490999.990,2444.640)	[-3401, 3383]	[-20.406, 20.298]	[0, 0]	[0, 1]	[0, 1]	[0, 0]	0	1576719	0	1065206
14T_PK_4191.las	(641000.000,4491000.000,166.530)	(641999.990,4491999.990,2454.880)	[-3394, 3384]	[-20.364, 20.304]	[0, 0]	[0, 1]	[0, 1]	[0, 0]	0	1661920	0	1153135
14T_PK_4192.las	(641000.000,4492000.000,162.760)	(641999.990,4492999.990,2446.220)	[-3424, 3375]	[-20.544, 20.25]	[0, 0]	[0, 1]	[0, 1]	[0, 0]	0	1513484	0	1031742
14T_PK_4193.las	(641000.000,4493000.000,158.730)	(641999.990,4493999.990,2442.130)	[-3346, 3377]	[-20.076, 20.262]	[0, 0]	[0, 1]	[0, 1]	[0, 0]	0	1528297	0	1081701
14T_PK_4194.las	(641000.000,4494000.000,163.170)	(641999.990,4494999.990,768.120)	[-3345, 3362]	[-20.07, 20.172]	[0, 0]	[0, 1]	[0, 1]	[0, 0]	0	1634392	0	1118548
14T_PK_4195.las	(641000.000,4495000.000,159.450)	(641999.990,4495999.990,748.050)	[-3360, 3351]	[-20.16, 20.106]	[0, 0]	[0, 1]	[0, 1]	[0, 0]	0	1633306	0	1187664
14T_PK_4196.las	(641000.000,4496000.000,162.210)	(641999.990,4496999.990,2190.160)	[-3389, 3343]	[-20.334, 20.058]	[0, 0]	[0, 1]	[0, 1]	[0, 0]	0	1701749	0	1194558
14T_PK_4197.las	(641000.000,4497000.000,166.480)	(641999.990,4497999.990,2447.180)	[-3397, 3355]	[-20.382, 20.13]	[0, 0]	[0, 1]	[0, 1]	[0, 0]	0	1621945	0	1100342
14T_PK_4198.las	(641000.000,4498000.000,182.930)	(641999.990,4498999.990,768.530)	[-3394, 3378]	[-20.364, 20.268]	[0, 0]	[0, 1]	[0, 1]	[0, 0]	0	1718332	0	1105292
14T_PK_4199.las	(641000.000,4499000.000,187.350)	(641999.990,4499999.990,770.150)	[-3397, 3361]	[-20.382, 20.166]	[0, 0]	[0, 1]	[0, 1]	[0, 0]	0	1732335	0	1081170
14T_PK_4267.las	(642000.000,4467870.810,183.480)	(642999.990,4467999.990,766.540)	[-3399, 1945]	[-20.394, 11.67]	[0, 0]	[0, 1]	[0, 1]	[0, 0]	0	196244	0	63717
14T_PK_4268.las	(642000.000,4468000.000,174.780)	(642999.990,4468999.990,2444.450)	[-3402, 1942]	[-20.412, 11.652]	[0, 0]	[0, 1]	[0, 1]	[0, 0]	0	1632520	0	502664
14T_PK_4269.las	(642000.000,4469000.000,161.760)	(642999.990,4469999.990,759.330)	[-3380, 1767]	[-20.28, 10.602]	[0, 0]	[0, 1]	[0, 1]	[0, 0]	0	1641787	0	710199
14T_PK_4270.las	(642000.000,4470000.000,143.320)	(642999.990,4470999.990,2454.760)	[-3392, 3345]	[-20.352, 20.07]	[0, 0]	[0, 1]	[0, 1]	[0, 0]	0	1513768	0	608738
14T_PK_4271.las	(642000.000,4471000.000,182.970)	(642999.990,4471999.990,2455.670)	[-3393, 3346]	[-20.358, 20.076]	[0, 0]	[0, 1]	[0, 1]	[0, 0]	0	1657977	0	792775
14T_PK_4272.las	(642000.000,4472000.000,180.540)	(642999.990,4472999.990,2441.210)	[-3413, 3339]	[-20.478, 20.034]	[0, 0]	[0, 1]	[0, 1]	[0, 0]	0	1667631	0	964072
14T_PK_4273.las	(642000.000,4473000.000,186.040)	(642999.990,4473999.990,772.700)	[-3402, 1440]	[-20.412, 8.64]	[0, 0]	[0, 1]	[0, 1]	[0, 0]	0	1618444	0	1076744
14T_PK_4274.las	(642000.000,4474000.000,197.320)	(642999.990,4474999.990,783.240)	[-3411, 1204]	[-20.466, 7.224]	[0, 0]	[0, 1]	[0, 1]	[0, 0]	0	1609291	0	1147475
14T_PK_4275.las	(642000.000,4475000.000,180.630)	(642999.990,4475999.990,776.520)	[-3432, 1328]	[-20.592, 7.968]	[0, 0]	[0, 1]	[0, 1]	[0, 0]	0	1600909	0	1171005
14T_PK_4276.las	(642000.000,4476000.000,202.250)	(642999.990,4476999.990,2450.750)	[-3453, 1228]	[-20.718, 7.368]	[0, 0]	[0, 1]	[0, 1]	[0, 0]	0	1684536	0	1191459
14T_PK_4277.las	(642000.000,4477000.000,209.330)	(642999.990,4477999.990,2454.180)	[-3449, 3414]	[-20.694, 20.484]	[0, 0]	[0, 1]	[0, 1]	[0, 0]	0	1665452	0	1191101
14T_PK_4278.las	(642000.000,4478000.000,209.460)	(642999.990,4478999.990,2453.970)	[-3455, 3395]	[-20.73, 20.37]	[0, 0]	[0, 1]	[0, 1]	[0, 0]	0	1672804	0	1231795
14T_PK_4279.las	(642000.000,4479000.000,203.330)	(642999.990,4479999.990,2159.260)	[-3444, 3372]	[-20.664, 20.232]	[0, 0]	[0, 1]	[0, 1]	[0, 0]	0	1601296	0	1213497
14T_PK_4280.las	(642000.000,4480000.000,192.880)	(642999.990,4480999.990,2446.980)	[-3453, 3373]	[-20.718, 20.238]	[0, 0]	[0, 1]	[0, 1]	[0, 0]	0	1621408	0	1229270
14T_PK_4281.las	(642000.000,4481000.000,198.530)	(642999.990,4481999.990,2454.020)	[-3463, 3410]	[-20.778, 20.46]	[0, 0]	[0, 1]	[0, 1]	[0, 0]	0	1583070	0	1231043
14T_PK_4282.las	(642000.000,4482000.000,189.540)	(642999.990,4482999.990,2446.800)	[-3454, 3403]	[-20.724, 20.418]	[0, 0]	[0, 1]	[0, 1]	[0, 0]	0	1523036	0	1177196
14T_PK_4283.las	(642000.000,4483000.000,183.930)	(642999.990,4483999.990,778.970)	[-3435, 527]	[-20.61, 3.162]	[0, 0]	[0, 1]	[0, 1]	[0, 0]	0	1578147	0	1265137
14T_PK_4284.las	(642000.000,4484000.000,188.820)	(642999.990,4484999.990,776.030)	[-3428, 287]	[-20.568, 1.722]	[0, 0]	[0, 1]	[0, 1]	[0, 0]	0	1558524	0	1005634
14T_PK_4285.las	(642000.000,4485000.000,178.310)	(642999.990,4485999.990,2450.460)	[-3434, 3374]	[-20.604, 20.244]	[0, 0]	[0, 1]	[0, 1]	[0, 0]	0	1575729	0	1144405
14T_PK_4286.las	(642000.000,4486000.000,165.680)	(642999.990,4486999.990,771.990)	[-3430, 240]	[-20.58, 1.44]	[0, 0]	[0, 1]	[0, 1]	[0, 0]	0	1553414	0	1203758

DPH-1.3 Report on ASPRS LAS File Format (Tiled Data) - Informational - continued

File	(Xmin, Ymin, Zmin)	(Xmax, Ymax, Zmax)	Extended Scan Angle	Scan Angle Rank	Scanner Channel	Scan Direction	Edge of Flight Line	User Data	Counts for Synthetic	Key-points	Withheld	Overlap
14T_PK_4287.las	(642000.000,4487000.000,186.930)	(642999.990,4487999.990,773.270)	[-3429, 62]	[-20.574, 0.372]	[0, 0]	[0, 1]	[0, 1]	[0, 0]	0	1555860	0	1067691
14T_PK_4288.las	(642000.000,4488000.000,180.210)	(642999.990,4488999.990,770.730)	[-3425, -92]	[-20.55, -0.552]	[0, 0]	[0, 1]	[0, 1]	[0, 0]	0	1585081	0	1062789
14T_PK_4289.las	(642000.000,4489000.000,173.780)	(642999.990,4489999.990,2414.500)	[-3425, -155]	[-20.55, -0.93]	[0, 0]	[0, 1]	[0, 1]	[0, 0]	0	1631563	0	1097709
14T_PK_4290.las	(642000.000,4490000.000,174.350)	(642999.990,4490999.990,782.950)	[-3419, -216]	[-20.514, -1.296]	[0, 0]	[0, 1]	[0, 1]	[0, 0]	0	1549451	0	1019975
14T_PK_4291.las	(642000.000,4491000.000,167.150)	(642999.990,4491999.990,2279.630)	[-3411, -269]	[-20.466, -1.614]	[0, 0]	[0, 1]	[0, 1]	[0, 0]	0	1631808	0	1131136
14T_PK_4292.las	(642000.000,4492000.000,168.290)	(642999.990,4492999.990,2328.860)	[-3434, -254]	[-20.604, -1.524]	[0, 0]	[0, 1]	[0, 1]	[0, 0]	0	1528234	0	1131221
14T_PK_4293.las	(642000.000,4493000.000,168.860)	(642999.990,4493999.990,776.320)	[-3413, -88]	[-20.478, -0.528]	[0, 0]	[0, 1]	[0, 1]	[0, 0]	0	1565234	0	1059424
14T_PK_4294.las	(642000.000,4494000.000,177.090)	(642999.990,4494999.990,1970.120)	[-3396, -14]	[-20.376, -0.084]	[0, 0]	[0, 1]	[0, 1]	[0, 0]	0	1644899	0	1193900
14T_PK_4295.las	(642000.000,4495000.000,185.330)	(642999.990,4495999.990,758.200)	[-3393, 110]	[-20.358, 0.66]	[0, 0]	[0, 1]	[0, 1]	[0, 0]	0	1584493	0	1094877
14T_PK_4296.las	(642000.000,4496000.000,155.210)	(642999.990,4496999.990,746.180)	[-3364, 178]	[-20.184, 1.068]	[0, 0]	[0, 1]	[0, 1]	[0, 0]	0	1585952	0	1201679
14T_PK_4297.las	(642000.000,4497000.000,157.770)	(642999.990,4497999.990,747.640)	[-3393, 224]	[-20.358, 1.344]	[0, 0]	[0, 1]	[0, 1]	[0, 0]	0	1581027	0	1173221
14T_PK_4298.las	(642000.000,4498000.000,163.270)	(642999.990,4498999.990,2458.090)	[-3410, 3352]	[-20.46, 20.112]	[0, 0]	[0, 1]	[0, 1]	[0, 0]	0	1526853	0	992949
14T_PK_4299.las	(642000.000,4499000.000,176.920)	(642999.990,4499999.990,2457.320)	[-3409, 3351]	[-20.454, 20.106]	[0, 0]	[0, 1]	[0, 1]	[0, 0]	0	1651081	0	1001407
14T_PK_4367.las	(643000.000,4467886.610,182.670)	(643999.990,4467999.990,767.960)	[-3397, 3347]	[-20.382, 20.082]	[0, 0]	[0, 1]	[0, 1]	[0, 0]	0	169649	0	70764
14T_PK_4368.las	(643000.000,4468000.000,173.790)	(643999.990,4468999.990,2454.640)	[-3402, 3362]	[-20.412, 20.172]	[0, 0]	[0, 1]	[0, 1]	[0, 0]	0	1530750	0	653539
14T_PK_4369.las	(643000.000,4469000.000,167.140)	(643999.990,4469999.990,760.400)	[-3400, 3322]	[-20.4, 19.932]	[0, 0]	[0, 1]	[0, 1]	[0, 0]	0	1785403	0	511757
14T_PK_4370.las	(643000.000,4470000.000,165.080)	(643999.990,4470999.990,750.250)	[-3411, 3348]	[-20.466, 20.088]	[0, 0]	[0, 1]	[0, 1]	[0, 0]	0	1624744	0	546237
14T_PK_4371.las	(643000.000,4471000.000,177.860)	(643999.990,4471999.990,2430.460)	[-3403, 3348]	[-20.418, 20.088]	[0, 0]	[0, 1]	[0, 1]	[0, 0]	0	1684164	0	747902
14T_PK_4372.las	(643000.000,4472000.000,179.770)	(643999.990,4472999.990,2458.890)	[-3402, 3364]	[-20.412, 20.184]	[0, 0]	[0, 1]	[0, 1]	[0, 0]	0	1606083	0	635209
14T_PK_4373.las	(643000.000,4473000.000,464.570)	(643999.990,4473999.990,2434.870)	[-3399, 3363]	[-20.394, 20.178]	[0, 0]	[0, 1]	[0, 1]	[0, 0]	0	1743085	0	450267
14T_PK_4374.las	(643000.000,4474000.000,469.250)	(643999.990,4474999.990,755.090)	[-2189, 3378]	[-13.134, 20.268]	[0, 0]	[0, 1]	[0, 1]	[0, 0]	0	1835497	0	481857
14T_PK_4375.las	(643000.000,4475000.000,470.940)	(643999.990,4475999.990,774.400)	[-1841, 3376]	[-11.046, 20.256]	[0, 0]	[0, 1]	[0, 1]	[0, 0]	0	1560100	0	548876
14T_PK_4376.las	(643000.000,4476000.000,196.870)	(643999.990,4476999.990,2457.470)	[-3444, 3381]	[-20.664, 20.286]	[0, 0]	[0, 1]	[0, 1]	[0, 0]	0	1653689	0	593348
14T_PK_4377.las	(643000.000,4477000.000,192.380)	(643999.990,4477999.990,2455.910)	[-3406, 3395]	[-20.436, 20.37]	[0, 0]	[0, 1]	[0, 1]	[0, 0]	0	1573829	0	630644
14T_PK_4378.las	(643000.000,4478000.000,208.290)	(643999.990,4478999.990,2457.190)	[-3442, 3410]	[-20.652, 20.46]	[0, 0]	[0, 1]	[0, 1]	[0, 0]	0	1679642	0	714976
14T_PK_4379.las	(643000.000,4479000.000,200.580)	(643999.990,4479999.990,776.770)	[-1529, 3393]	[-9.174, 20.358]	[0, 0]	[0, 1]	[0, 1]	[0, 0]	0	1681801	0	884861
14T_PK_4380.las	(643000.000,4480000.000,189.240)	(643999.990,4480999.990,2448.310)	[-3375, 3396]	[-20.25, 20.376]	[0, 0]	[0, 1]	[0, 1]	[0, 0]	0	1566594	0	1018950
14T_PK_4381.las	(643000.000,4481000.000,184.640)	(643999.990,4481999.990,777.410)	[-1541, 3381]	[-9.246, 20.286]	[0, 0]	[0, 1]	[0, 1]	[0, 0]	0	1578171	0	1010166
14T_PK_4382.las	(643000.000,4482000.000,193.980)	(643999.990,4482999.990,2426.510)	[-1466, 3396]	[-8.796, 20.376]	[0, 0]	[0, 1]	[0, 1]	[0, 0]	0	1574777	0	957201
14T_PK_4383.las	(643000.000,4483000.000,185.210)	(643999.990,4483999.990,2459.500)	[-1104, 3401]	[-6.624, 20.406]	[0, 0]	[0, 1]	[0, 1]	[0, 0]	0	1583937	0	1065651
14T_PK_4384.las	(643000.000,4484000.000,178.810)	(643999.990,4484999.990,2440.290)	[-3379, 3393]	[-20.274, 20.358]	[0, 0]	[0, 1]	[0, 1]	[0, 0]	0	1444101	0	963612
14T_PK_4385.las	(643000.000,4485000.000,171.680)	(643999.990,4485999.990,2457.290)	[-3400, 3396]	[-20.4, 20.376]	[0, 0]	[0, 1]	[0, 1]	[0, 0]	0	1590220	0	1123510
14T_PK_4386.las	(643000.000,4486000.000,162.980)	(643999.990,4486999.990,1957.990)	[-1113, 3385]	[-6.678, 20.31]	[0, 0]	[0, 1]	[0, 1]	[0, 0]	0	1309311	0	774307
14T_PK_4387.las	(643000.000,4487000.000,170.810)	(643999.990,4487999.990,2454.750)	[-3408, 3385]	[-20.448, 20.31]	[0, 0]	[0, 1]	[0, 1]	[0, 0]	0	1583056	0	1504650
14T_PK_4388.las	(643000.000,4488000.000,179.120)	(643999.990,4488999.990,2453.700)	[-3406, 3394]	[-20.436, 20.364]	[0, 0]	[0, 1]	[0, 1]	[0, 0]	0	1474604	0	1067937
14T_PK_4389.las	(643000.000,4489000.000,171.080)	(643999.990,4489999.990,2454.710)	[-3316, 3385]	[-19.896, 20.31]	[0, 0]	[0, 1]	[0, 1]	[0, 0]	0	1653275	0	1182060
14T_PK_4390.las	(643000.000,4490000.000,175.230)	(643999.990,4490999.990,2453.750)	[-636, 3381]	[-3.816, 20.286]	[0, 0]	[0, 1]	[0, 1]	[0, 0]	0	1622415	0	1171948
14T_PK_4391.las	(643000.000,4491000.000,171.280)	(643999.990,4491999.990,2454.880)	[-3376, 3374]	[-20.256, 20.244]	[0, 0]	[0, 1]	[0, 1]	[0, 0]	0	1569233	0	1059060
14T_PK_4392.las	(643000.000,4492000.000,168.230)	(643999.990,4492999.990,777.160)	[-337, 3376]	[-2.022, 20.256]	[0, 0]	[0, 1]	[0, 1]	[0, 0]	0	1565037	0	1074963
14T_PK_4393.las	(643000.000,4493000.000,176.980)	(643999.990,4493999.990,2452.080)	[-3348, 3374]	[-20.088, 20.244]	[0, 0]	[0, 1]	[0, 1]	[0, 0]	0	1597028	0	1059607
14T_PK_4394.las	(643000.000,4494000.000,177.510)	(643999.990,4494999.990,772.840)	[-111, 3386]	[-0.666, 20.316]	[0, 0]	[0, 1]	[0, 1]	[0, 0]	0	1596847	0	1064089
14T_PK_4395.las	(643000.000,4495000.000,180.810)	(643999.990,4495999.990,762.920)	[-12, 3378]	[-0.072, 20.268]	[0, 0]	[0, 1]	[0, 1]	[0, 0]	0	1600082	0	1105866
14T_PK_4396.las	(643000.000,4496000.000,150.730)	(643999.990,4496999.990,750.300)	[49, 3376]	[0.294, 20.256]	[0, 0]	[0, 1]	[0, 1]	[0, 0]	0	1458661	0	1129302
14T_PK_4397.las	(643000.000,4497000.000,152.940)	(643999.990,4497999.990,757.630)	[39, 3365]	[0.234, 20.19]	[0, 0]	[0, 1]	[0, 1]	[0, 0]	0	1500232	0	1264788
14T_PK_4398.las	(643000.000,4498000.000,173.350)	(643999.990,4498999.990,2368.850)	[178, 3375]	[1.068, 20.25]	[0, 0]	[0, 1]	[0, 1]	[0, 0]	0	1418210	0	934689
14T_PK_4399.las	(643000.000,4499000.000,181.420)	(643999.990,4499999.990,770.310)	[160, 3375]	[0.96, 20.25]	[0, 0]	[0, 1]	[0, 1]	[0, 0]	0	1676213	0	1220510
14T_PK_4467.las	(644000.000,4467904.630,177.090)	(644999.990,4467999.990,761.990)	[-1535, 3371]	[-9.21, 20.226]	[0, 0]	[0, 1]	[0, 1]	[0, 0]	0	159723	0	74981
14T_PK_4468.las	(644000.000,4468000.000,167.670)	(644999.990,4468999.990,762.120)	[-1641, 3371]	[-9.846, 20.226]	[0, 0]	[0, 1]	[0, 1]	[0, 0]	0	1672725	0	771441
14T_PK_4469.las	(644000.000,4469000.000,156.150)	(644999.990,4469999.990,756.420)	[-1477, 3339]	[-8.862, 20.034]	[0, 0]	[0, 1]	[0, 1]	[0, 0]	0	1592150	0	865924

DPH-1.3 Report on ASPRS LAS File Format (Tiled Data) - Informational - continued

File	(Xmin, Ymin, Zmin)	(Xmax, Ymax, Zmax)	Extended Scan Angle	Scan Angle Rank	Scanner Channel	Scan Direction	Edge of Flight Line	User Data	Counts for Synthetic	Key-points	Withheld	Overlap
14T_PK_4470.las	(644000.000,4470000.000,159.890)	(644999.990,4470999.990,757.830)	[-1787, 3365]	[-10.722, 20.19]	[0, 0]	[0, 1]	[0, 1]	[0, 0]	0	1645539	0	703112
14T_PK_4471.las	(644000.000,4471000.000,176.680)	(644999.990,4471999.990,766.450)	[-1984, 3358]	[-11.904, 20.148]	[0, 0]	[0, 1]	[0, 1]	[0, 0]	0	1638442	0	630476
14T_PK_4472.las	(644000.000,4472000.000,170.320)	(644999.990,4472999.990,765.430)	[-1906, 3376]	[-11.436, 20.256]	[0, 0]	[0, 1]	[0, 1]	[0, 0]	0	1386272	0	514700
14T_PK_4473.las	(644000.000,4473000.000,171.280)	(644999.990,4473999.990,762.670)	[-1902, 3382]	[-11.412, 20.292]	[0, 0]	[0, 1]	[0, 1]	[0, 0]	0	1584245	0	546978
14T_PK_4474.las	(644000.000,4474000.000,190.320)	(644999.990,4474999.990,755.300)	[-2089, 3381]	[-12.534, 20.286]	[0, 0]	[0, 1]	[0, 1]	[0, 0]	0	1656201	0	588776
14T_PK_4475.las	(644000.000,4475000.000,185.860)	(644999.990,4475999.990,742.560)	[-2057, 3394]	[-12.342, 20.364]	[0, 0]	[0, 1]	[0, 1]	[0, 0]	0	1706789	0	337567
14T_PK_4476.las	(644000.000,4476000.000,193.230)	(644999.990,4476999.990,732.020)	[-3410, 3398]	[-20.46, 20.388]	[0, 0]	[0, 1]	[0, 1]	[0, 0]	0	1660410	0	485937
14T_PK_4477.las	(644000.000,4477000.000,187.070)	(644999.990,4477999.990,710.210)	[-3411, 3393]	[-20.466, 20.358]	[0, 0]	[0, 1]	[0, 1]	[0, 0]	0	1654946	0	476785
14T_PK_4478.las	(644000.000,4478000.000,200.980)	(644999.990,4478999.990,706.200)	[-3408, 3400]	[-20.448, 20.4]	[0, 0]	[0, 1]	[0, 1]	[0, 0]	0	1570520	0	457407
14T_PK_4479.las	(644000.000,4479000.000,190.590)	(644999.990,4479999.990,2440.950)	[-3411, 3394]	[-20.466, 20.364]	[0, 0]	[0, 1]	[0, 1]	[0, 0]	0	1629648	0	538312
14T_PK_4480.las	(644000.000,4480000.000,182.410)	(644999.990,4480999.990,2449.050)	[-3410, 3378]	[-20.46, 20.268]	[0, 0]	[0, 1]	[0, 1]	[0, 0]	0	1474312	0	522358
14T_PK_4481.las	(644000.000,4481000.000,198.890)	(644999.990,4481999.990,763.280)	[-3409, 3392]	[-20.454, 20.352]	[0, 0]	[0, 1]	[0, 1]	[0, 0]	0	1639801	0	654393
14T_PK_4482.las	(644000.000,4482000.000,193.200)	(644999.990,4482999.990,675.880)	[-3412, 3383]	[-20.472, 20.298]	[0, 0]	[0, 1]	[0, 1]	[0, 0]	0	1510745	0	618694
14T_PK_4483.las	(644000.000,4483000.000,189.580)	(644999.990,4483999.990,751.270)	[-3394, 3391]	[-20.364, 20.346]	[0, 0]	[0, 1]	[0, 1]	[0, 0]	0	1643370	0	567704
14T_PK_4484.las	(644000.000,4484000.000,181.810)	(644999.990,4484999.990,760.730)	[-3387, 3384]	[-20.322, 20.304]	[0, 0]	[0, 1]	[0, 1]	[0, 0]	0	1648768	0	665729
14T_PK_4485.las	(644000.000,4485000.000,173.950)	(644999.990,4485999.990,739.730)	[-3393, 3380]	[-20.358, 20.28]	[0, 0]	[0, 1]	[0, 1]	[0, 0]	0	1538790	0	751283
14T_PK_4486.las	(644000.000,4486000.000,165.580)	(644999.990,4486999.990,751.020)	[-3377, 3353]	[-20.262, 20.118]	[0, 0]	[0, 1]	[0, 1]	[0, 0]	0	1566946	0	800959
14T_PK_4487.las	(644000.000,4487000.000,169.920)	(644999.990,4487999.990,2445.250)	[-3393, 3371]	[-20.358, 20.226]	[0, 0]	[0, 1]	[0, 1]	[0, 0]	0	1493774	0	897476
14T_PK_4488.las	(644000.000,4488000.000,252.290)	(644999.990,4488999.990,745.250)	[-3408, 1329]	[-20.448, 7.974]	[0, 0]	[0, 1]	[0, 1]	[0, 0]	0	1403371	0	889161
14T_PK_4489.las	(644000.000,4489000.000,202.940)	(644999.990,4489999.990,760.020)	[-3412, 1151]	[-20.472, 6.906]	[0, 0]	[0, 1]	[0, 1]	[0, 0]	0	1642635	0	988307
14T_PK_4490.las	(644000.000,4490000.000,198.140)	(644999.990,4490999.990,761.190)	[-3424, 1114]	[-20.544, 6.684]	[0, 0]	[0, 1]	[0, 1]	[0, 0]	0	1610677	0	915282
14T_PK_4491.las	(644000.000,4491000.000,377.050)	(644999.990,4491999.990,743.140)	[-3403, 1171]	[-20.418, 7.026]	[0, 0]	[0, 1]	[0, 1]	[0, 0]	0	1590392	0	1020044
14T_PK_4492.las	(644000.000,4492000.000,171.110)	(644999.990,4492999.990,754.330)	[-3398, 1053]	[-20.388, 6.318]	[0, 0]	[0, 1]	[0, 1]	[0, 0]	0	1592774	0	1026064
14T_PK_4493.las	(644000.000,4493000.000,459.290)	(644999.990,4493999.990,747.670)	[-3395, 872]	[-20.37, 5.232]	[0, 0]	[0, 1]	[0, 1]	[0, 0]	0	1526180	0	911450
14T_PK_4494.las	(644000.000,4494000.000,179.580)	(644999.990,4494999.990,2446.730)	[-3426, 3363]	[-20.556, 20.178]	[0, 0]	[0, 1]	[0, 1]	[0, 0]	0	1592937	0	1091200
14T_PK_4495.las	(644000.000,4495000.000,178.280)	(644999.990,4495999.990,776.350)	[-3421, 838]	[-20.526, 5.028]	[0, 0]	[0, 1]	[0, 1]	[0, 0]	0	1647403	0	1061832
14T_PK_4496.las	(644000.000,4496000.000,150.060)	(644999.990,4496999.990,2450.010)	[-3394, 3354]	[-20.364, 20.124]	[0, 0]	[0, 1]	[0, 1]	[0, 0]	0	1371924	0	980854
14T_PK_4497.las	(644000.000,4497000.000,149.510)	(644999.990,4497999.990,750.420)	[-3397, 731]	[-20.382, 4.386]	[0, 0]	[0, 1]	[0, 1]	[0, 0]	0	1425533	0	1093209
14T_PK_4498.las	(644000.000,4498000.000,179.570)	(644999.990,4498999.990,2393.480)	[-3400, 638]	[-20.4, 3.828]	[0, 0]	[0, 1]	[0, 1]	[0, 0]	0	1516407	0	1071708
14T_PK_4499.las	(644000.000,4499000.000,179.080)	(644999.990,4499999.990,2452.230)	[-3415, 3337]	[-20.49, 20.022]	[0, 0]	[0, 1]	[0, 1]	[0, 0]	0	1672644	0	1164303
14T_PK_4567.las	(645000.000,4467918.850,437.170)	(645999.990,4467999.990,468.740)	[-3340, 701]	[-20.04, 4.206]	[0, 0]	[0, 1]	[0, 1]	[0, 0]	0	112531	0	72685
14T_PK_4568.las	(645000.000,4468000.000,181.180)	(645999.990,4468999.990,731.570)	[-3373, 790]	[-20.238, 4.74]	[0, 0]	[0, 1]	[0, 1]	[0, 0]	0	1630647	0	1066682
14T_PK_4569.las	(645000.000,4469000.000,159.020)	(645999.990,4469999.990,716.820)	[-3378, 812]	[-20.268, 4.872]	[0, 0]	[0, 1]	[0, 1]	[0, 0]	0	1609432	0	1198956
14T_PK_4570.las	(645000.000,4470000.000,443.520)	(645999.990,4470999.990,744.320)	[-3379, 1038]	[-20.274, 6.228]	[0, 0]	[0, 1]	[0, 1]	[0, 0]	0	1704003	0	1262325
14T_PK_4571.las	(645000.000,4471000.000,187.500)	(645999.990,4471999.990,750.460)	[-3394, 1078]	[-20.364, 6.468]	[0, 0]	[0, 1]	[0, 1]	[0, 0]	0	1615946	0	1126702
14T_PK_4572.las	(645000.000,4472000.000,198.640)	(645999.990,4472999.990,750.360)	[-3402, 1086]	[-20.412, 6.516]	[0, 0]	[0, 1]	[0, 1]	[0, 0]	0	1555918	0	1001054
14T_PK_4573.las	(645000.000,4473000.000,456.090)	(645999.990,4473999.990,693.040)	[-3398, 1164]	[-20.388, 6.984]	[0, 0]	[0, 1]	[0, 1]	[0, 0]	0	1669562	0	1122365
14T_PK_4574.las	(645000.000,4474000.000,280.870)	(645999.990,4474999.990,746.270)	[-3399, 1190]	[-20.394, 7.14]	[0, 0]	[0, 1]	[0, 1]	[0, 0]	0	1584045	0	1111596
14T_PK_4575.las	(645000.000,4475000.000,217.020)	(645999.990,4475999.990,754.680)	[-3408, 1209]	[-20.448, 7.254]	[0, 0]	[0, 1]	[0, 1]	[0, 0]	0	1603422	0	1081998
14T_PK_4576.las	(645000.000,4476000.000,468.300)	(645999.990,4476999.990,747.130)	[-3410, 1408]	[-20.46, 8.448]	[0, 0]	[0, 1]	[0, 1]	[0, 0]	0	1716150	0	972085
14T_PK_4577.las	(645000.000,4477000.000,307.590)	(645999.990,4477999.990,744.160)	[-3429, 1430]	[-20.574, 8.58]	[0, 0]	[0, 1]	[0, 1]	[0, 0]	0	1561228	0	813311
14T_PK_4578.las	(645000.000,4478000.000,469.940)	(645999.990,4478999.990,737.290)	[-3426, 1509]	[-20.556, 9.054]	[0, 0]	[0, 1]	[0, 1]	[0, 0]	0	1550430	0	741470
14T_PK_4579.las	(645000.000,4479000.000,172.610)	(645999.990,4479999.990,767.520)	[-3432, 1729]	[-20.592, 10.374]	[0, 0]	[0, 1]	[0, 1]	[0, 0]	0	1598210	0	736031
14T_PK_4580.las	(645000.000,4480000.000,176.290)	(645999.990,4480999.990,769.440)	[-3427, 1968]	[-20.562, 11.808]	[0, 0]	[0, 1]	[0, 1]	[0, 0]	0	1629276	0	639509
14T_PK_4581.las	(645000.000,4481000.000,174.540)	(645999.990,4481999.990,757.600)	[-3423, 3398]	[-20.538, 20.388]	[0, 0]	[0, 1]	[0, 1]	[0, 0]	0	1649086	0	594246
14T_PK_4582.las	(645000.000,4482000.000,468.590)	(645999.990,4482999.990,728.770)	[-3429, 3376]	[-20.574, 20.256]	[0, 0]	[0, 1]	[0, 1]	[0, 0]	0	1720685	0	504798
14T_PK_4583.las	(645000.000,4483000.000,465.550)	(645999.990,4483999.990,748.780)	[-3433, 3375]	[-20.598, 20.25]	[0, 0]	[0, 1]	[0, 1]	[0, 0]	0	1569841	0	561938
14T_PK_4584.las	(645000.000,4484000.000,459.330)	(645999.990,4484999.990,743.760)	[-3430, 3375]	[-20.58, 20.25]	[0, 0]	[0, 1]	[0, 1]	[0, 0]	0	1627292	0	610059
14T_PK_4585.las	(645000.000,4485000.000,454.940)	(645999.990,4485999.990,716.020)	[-3430, 3364]	[-20.58, 20.184]	[0, 0]	[0, 1]	[0, 1]	[0, 0]	0	1668361	0	583099

DPH-1.3 Report on ASPRS LAS File Format (Tiled Data) - Informational - continued

File	(Xmin, Ymin, Zmin)	(Xmax, Ymax, Zmax)	Extended Scan Angle	Scan Angle Rank	Scanner Channel	Scan Direction	Edge of Flight Line	User Data	Counts for Synthetic	Key-points	Withheld	Overlap
14T_PK_4586.las	(645000.000,4486000.000,453.390)	(645999.990,4486999.990,723.410)	[-3431, 3341]	[-20.586, 20.046]	[0, 0]	[0, 1]	[0, 1]	[0, 0]	0	1791786	0	559739
14T_PK_4587.las	(645000.000,4487000.000,167.520)	(645999.990,4487999.990,731.520)	[-3411, 3361]	[-20.466, 20.166]	[0, 0]	[0, 1]	[0, 1]	[0, 0]	0	1547131	0	451287
14T_PK_4588.las	(645000.000,4488000.000,319.600)	(645999.990,4488999.990,756.230)	[-3409, 3376]	[-20.454, 20.256]	[0, 0]	[0, 1]	[0, 1]	[0, 0]	0	1662259	0	464223
14T_PK_4589.las	(645000.000,4489000.000,467.660)	(645999.990,4489999.990,749.960)	[-2058, 3373]	[-12.348, 20.238]	[0, 0]	[0, 1]	[0, 1]	[0, 0]	0	1629938	0	384593
14T_PK_4590.las	(645000.000,4490000.000,467.010)	(645999.990,4490999.990,746.060)	[-2048, 3398]	[-12.288, 20.388]	[0, 0]	[0, 1]	[0, 1]	[0, 0]	0	1661686	0	433040
14T_PK_4591.las	(645000.000,4491000.000,461.010)	(645999.990,4491999.990,689.260)	[-1995, 3374]	[-11.97, 20.244]	[0, 0]	[0, 1]	[0, 1]	[0, 0]	0	1759816	0	513654
14T_PK_4592.las	(645000.000,4492000.000,173.080)	(645999.990,4492999.990,755.200)	[-3327, 3357]	[-19.962, 20.142]	[0, 0]	[0, 1]	[0, 1]	[0, 0]	0	1666257	0	666368
14T_PK_4593.las	(645000.000,4493000.000,455.650)	(645999.990,4493999.990,747.610)	[-1832, 3360]	[-10.992, 20.16]	[0, 0]	[0, 1]	[0, 1]	[0, 0]	0	1557558	0	737692
14T_PK_4594.las	(645000.000,4494000.000,180.460)	(645999.990,4494999.990,759.840)	[-3420, 3374]	[-20.52, 20.244]	[0, 0]	[0, 1]	[0, 1]	[0, 0]	0	1736462	0	799941
14T_PK_4595.las	(645000.000,4495000.000,182.560)	(645999.990,4495999.990,755.910)	[-3405, 3357]	[-20.43, 20.142]	[0, 0]	[0, 1]	[0, 1]	[0, 0]	0	1672340	0	801835
14T_PK_4596.las	(645000.000,4496000.000,446.290)	(645999.990,4496999.990,736.930)	[-1433, 3362]	[-8.598, 20.172]	[0, 0]	[0, 1]	[0, 1]	[0, 0]	0	1593565	0	843624
14T_PK_4597.las	(645000.000,4497000.000,150.660)	(645999.990,4497999.990,733.770)	[-1396, 3329]	[-8.376, 19.974]	[0, 0]	[0, 1]	[0, 1]	[0, 0]	0	1512677	0	1175344
14T_PK_4598.las	(645000.000,4498000.000,189.160)	(645999.990,4498999.990,750.400)	[-1238, 3363]	[-7.428, 20.178]	[0, 0]	[0, 1]	[0, 1]	[0, 0]	0	1655678	0	1030114
14T_PK_4599.las	(645000.000,4499000.000,458.120)	(645999.990,4499999.990,701.680)	[-1028, 3362]	[-6.168, 20.172]	[0, 0]	[0, 1]	[0, 1]	[0, 0]	0	1645243	0	989300
14T_PK_4667.las	(646000.000,4467935.750,436.550)	(646999.950,4467999.990,642.430)	[225, 3323]	[1.35, 19.938]	[0, 0]	[0, 1]	[0, 1]	[0, 0]	0	79353	0	54374
14T_PK_4668.las	(646000.000,4468000.000,436.600)	(646999.990,4468999.990,729.510)	[96, 3358]	[0.576, 20.148]	[0, 0]	[0, 1]	[0, 1]	[0, 0]	0	1592990	0	952614
14T_PK_4669.las	(646000.000,4469000.000,449.780)	(646999.990,4469999.990,732.750)	[-18, 3359]	[-0.108, 20.154]	[0, 0]	[0, 1]	[0, 1]	[0, 0]	0	1594886	0	1004122
14T_PK_4670.las	(646000.000,4470000.000,181.180)	(646999.990,4470999.990,747.030)	[-85, 3345]	[-0.51, 20.07]	[0, 0]	[0, 1]	[0, 1]	[0, 0]	0	1601566	0	1008218
14T_PK_4671.las	(646000.000,4471000.000,195.130)	(646999.990,4471999.990,745.740)	[-215, 3359]	[-1.29, 20.154]	[0, 0]	[0, 1]	[0, 1]	[0, 0]	0	1587620	0	937076
14T_PK_4672.las	(646000.000,4472000.000,460.720)	(646999.990,4472999.990,748.080)	[-403, 3375]	[-2.418, 20.25]	[0, 0]	[0, 1]	[0, 1]	[0, 0]	0	1597811	0	1033656
14T_PK_4673.las	(646000.000,4473000.000,469.030)	(646999.990,4473999.990,691.280)	[-550, 3377]	[-3.3, 20.262]	[0, 0]	[0, 1]	[0, 1]	[0, 0]	0	1637338	0	1138092
14T_PK_4674.las	(646000.000,4474000.000,468.480)	(646999.990,4474999.990,752.000)	[-573, 3377]	[-3.438, 20.262]	[0, 0]	[0, 1]	[0, 1]	[0, 0]	0	1659008	0	1108381
14T_PK_4675.las	(646000.000,4475000.000,471.890)	(646999.990,4475999.990,762.560)	[-693, 3392]	[-4.158, 20.352]	[0, 0]	[0, 1]	[0, 1]	[0, 0]	0	1641797	0	1170023
14T_PK_4676.las	(646000.000,4476000.000,464.720)	(646999.990,4476999.990,740.420)	[-782, 3377]	[-4.692, 20.262]	[0, 0]	[0, 1]	[0, 1]	[0, 0]	0	1677640	0	1180114
14T_PK_4677.las	(646000.000,4477000.000,462.270)	(646999.990,4477999.990,733.700)	[-840, 3375]	[-5.04, 20.25]	[0, 0]	[0, 1]	[0, 1]	[0, 0]	0	1592507	0	1046057
14T_PK_4678.las	(646000.000,4478000.000,461.470)	(646999.990,4478999.990,755.100)	[-990, 3379]	[-5.94, 20.274]	[0, 0]	[0, 1]	[0, 1]	[0, 0]	0	1640609	0	1091705
14T_PK_4679.las	(646000.000,4479000.000,456.060)	(646999.990,4479999.990,737.710)	[-1067, 3380]	[-6.402, 20.28]	[0, 0]	[0, 1]	[0, 1]	[0, 0]	0	1596621	0	1207772
14T_PK_4680.las	(646000.000,4480000.000,456.060)	(646999.990,4480999.990,748.690)	[-1136, 3359]	[-6.816, 20.154]	[0, 0]	[0, 1]	[0, 1]	[0, 0]	0	1522362	0	1078977
14T_PK_4681.las	(646000.000,4481000.000,197.520)	(646999.990,4481999.990,725.010)	[-1259, 3378]	[-7.554, 20.268]	[0, 0]	[0, 1]	[0, 1]	[0, 0]	0	1630372	0	1026867
14T_PK_4682.las	(646000.000,4482000.000,460.850)	(646999.990,4482999.990,757.800)	[-1345, 3379]	[-8.07, 20.274]	[0, 0]	[0, 1]	[0, 1]	[0, 0]	0	1606160	0	1016869
14T_PK_4683.las	(646000.000,4483000.000,457.510)	(646999.990,4483999.990,745.690)	[-1362, 3379]	[-8.172, 20.274]	[0, 0]	[0, 1]	[0, 1]	[0, 0]	0	1627020	0	804956
14T_PK_4684.las	(646000.000,4484000.000,179.320)	(646999.990,4484999.990,753.970)	[-1402, 3368]	[-8.412, 20.208]	[0, 0]	[0, 1]	[0, 1]	[0, 0]	0	1637481	0	808154
14T_PK_4685.las	(646000.000,4485000.000,180.830)	(646999.990,4485999.990,746.070)	[-3240, 3373]	[-19.44, 20.238]	[0, 0]	[0, 1]	[0, 1]	[0, 0]	0	1631305	0	745566
14T_PK_4686.las	(646000.000,4486000.000,187.920)	(646999.990,4486999.990,741.880)	[-3289, 3362]	[-19.734, 20.172]	[0, 0]	[0, 1]	[0, 1]	[0, 0]	0	1596719	0	803518
14T_PK_4687.las	(646000.000,4487000.000,166.990)	(646999.990,4487999.990,736.570)	[-3214, 3363]	[-19.284, 20.178]	[0, 0]	[0, 1]	[0, 1]	[0, 0]	0	1678831	0	542275
14T_PK_4688.las	(646000.000,4488000.000,207.150)	(646999.990,4488999.990,759.830)	[-3232, 3362]	[-19.392, 20.172]	[0, 0]	[0, 1]	[0, 1]	[0, 0]	0	1675227	0	569234
14T_PK_4689.las	(646000.000,4489000.000,199.260)	(646999.990,4489999.990,749.830)	[-3200, 3374]	[-19.2, 20.244]	[0, 0]	[0, 1]	[0, 1]	[0, 0]	0	1684454	0	556185
14T_PK_4690.las	(646000.000,4490000.000,195.540)	(646999.990,4490999.990,756.590)	[-3410, 3362]	[-20.46, 20.172]	[0, 0]	[0, 1]	[0, 1]	[0, 0]	0	1646241	0	605049
14T_PK_4691.las	(646000.000,4491000.000,188.250)	(646999.990,4491999.990,676.680)	[-3410, 3362]	[-20.46, 20.172]	[0, 0]	[0, 1]	[0, 1]	[0, 0]	0	1639800	0	808548
14T_PK_4692.las	(646000.000,4492000.000,178.500)	(646999.990,4492999.990,727.830)	[-3377, 3358]	[-20.262, 20.148]	[0, 0]	[0, 1]	[0, 1]	[0, 0]	0	1718117	0	764469
14T_PK_4693.las	(646000.000,4493000.000,176.220)	(646999.990,4493999.990,708.070)	[-3360, 3363]	[-20.16, 20.178]	[0, 0]	[0, 1]	[0, 1]	[0, 0]	0	1508453	0	722110
14T_PK_4694.las	(646000.000,4494000.000,172.440)	(646999.990,4494999.990,682.150)	[-3371, 3358]	[-20.226, 20.148]	[0, 0]	[0, 1]	[0, 1]	[0, 0]	0	1441051	0	739967
14T_PK_4695.las	(646000.000,4495000.000,196.140)	(646999.990,4495999.990,683.900)	[-3390, 3361]	[-20.34, 20.166]	[0, 0]	[0, 1]	[0, 1]	[0, 0]	0	1694006	0	809174
14T_PK_4696.las	(646000.000,4496000.000,165.390)	(646999.990,4496999.990,735.870)	[-3357, 3324]	[-20.142, 19.944]	[0, 0]	[0, 1]	[0, 1]	[0, 0]	0	1704955	0	783004
14T_PK_4697.las	(646000.000,4497000.000,162.290)	(646999.990,4497999.990,713.690)	[-3342, 3327]	[-20.052, 19.962]	[0, 0]	[0, 1]	[0, 1]	[0, 0]	0	1652592	0	746304
14T_PK_4698.las	(646000.000,4498000.000,197.460)	(646999.990,4498999.990,703.070)	[-3399, 1921]	[-20.394, 11.526]	[0, 0]	[0, 1]	[0, 1]	[0, 0]	0	1686540	0	683389
14T_PK_4699.las	(646000.000,4499000.000,452.440)	(646999.990,4499999.990,737.060)	[-3381, 1839]	[-20.286, 11.034]	[0, 0]	[0, 1]	[0, 1]	[0, 0]	0	1691661	0	663655
14T_PK_4767.las	(647000.000,4467955.750,446.480)	(647999.970,4467999.990,730.720)	[-3338, 230]	[-20.028, 1.38]	[0, 0]	[0, 1]	[0, 1]	[0, 0]	0	59267	0	36305
14T_PK_4768.las	(647000.000,4468000.000,445.910)	(647999.990,4468999.990,726.830)	[-3359, 224]	[-20.154, 1.344]	[0, 0]	[0, 1]	[0, 1]	[0, 0]	0	1615775	0	999405

DPH-1.3 Report on ASPRS LAS File Format (Tiled Data) - Informational - continued

File	(Xmin, Ymin, Zmin)	(Xmax, Ymax, Zmax)	Extended Scan Angle	Scan Angle Rank	Scanner Channel	Scan Direction	Edge of Flight Line	User Data	Counts for Synthetic	Key-points	Withheld	Overlap
14T_PK_4769.las	(647000.000,4469000.000,170.700)	(647999.990,4469999.990,741.250)	[-3377, 95]	[-20.262, 0.57]	[0, 0]	[0, 1]	[0, 1]	[0, 0]	0	1597162	0	996761
14T_PK_4770.las	(647000.000,4470000.000,170.740)	(647999.990,4470999.990,703.840)	[-3396, -17]	[-20.376, -0.102]	[0, 0]	[0, 1]	[0, 1]	[0, 0]	0	1627338	0	1039901
14T_PK_4771.las	(647000.000,4471000.000,204.590)	(647999.990,4471999.990,703.040)	[-3396, -86]	[-20.376, -0.516]	[0, 0]	[0, 1]	[0, 1]	[0, 0]	0	1637904	0	1077692
14T_PK_4772.las	(647000.000,4472000.000,454.530)	(647999.990,4472999.990,710.730)	[-3397, -216]	[-20.382, -1.296]	[0, 0]	[0, 1]	[0, 1]	[0, 0]	0	1594092	0	1019875
14T_PK_4773.las	(647000.000,4473000.000,458.270)	(647999.990,4473999.990,729.210)	[-3393, -281]	[-20.358, -1.686]	[0, 0]	[0, 1]	[0, 1]	[0, 0]	0	1576905	0	1058118
14T_PK_4774.las	(647000.000,4474000.000,465.470)	(647999.990,4474999.990,738.390)	[-3427, -163]	[-20.562, -0.978]	[0, 0]	[0, 1]	[0, 1]	[0, 0]	0	1575739	0	1027881
14T_PK_4775.las	(647000.000,4475000.000,470.310)	(647999.990,4475999.990,766.960)	[-3428, -44]	[-20.568, -0.264]	[0, 0]	[0, 1]	[0, 1]	[0, 0]	0	1624182	0	1124480
14T_PK_4776.las	(647000.000,4476000.000,459.110)	(647999.990,4476999.990,727.970)	[-3396, 82]	[-20.376, 0.492]	[0, 0]	[0, 1]	[0, 1]	[0, 0]	0	1637679	0	1113249
14T_PK_4777.las	(647000.000,4477000.000,175.500)	(647999.990,4477999.990,720.680)	[-3407, 184]	[-20.442, 1.104]	[0, 0]	[0, 1]	[0, 1]	[0, 0]	0	1618680	0	1156158
14T_PK_4778.las	(647000.000,4478000.000,456.690)	(647999.990,4478999.990,752.730)	[-3414, 266]	[-20.484, 1.596]	[0, 0]	[0, 1]	[0, 1]	[0, 0]	0	1654260	0	1176099
14T_PK_4779.las	(647000.000,4479000.000,444.520)	(647999.990,4479999.990,739.130)	[-3391, 357]	[-20.346, 2.142]	[0, 0]	[0, 1]	[0, 1]	[0, 0]	0	1363104	0	771898
14T_PK_4780.las	(647000.000,4480000.000,182.900)	(647999.990,4480999.990,715.450)	[-3396, 438]	[-20.376, 2.628]	[0, 0]	[0, 1]	[0, 1]	[0, 0]	0	1298653	0	809762
14T_PK_4781.las	(647000.000,4481000.000,462.170)	(647999.990,4481999.990,753.190)	[-3406, 555]	[-20.436, 3.33]	[0, 0]	[0, 1]	[0, 1]	[0, 0]	0	1634644	0	1157102
14T_PK_4782.las	(647000.000,4482000.000,451.250)	(647999.990,4482999.990,735.340)	[-3409, 648]	[-20.454, 3.888]	[0, 0]	[0, 1]	[0, 1]	[0, 0]	0	1613527	0	1186437
14T_PK_4783.las	(647000.000,4483000.000,179.300)	(647999.990,4483999.990,745.850)	[-3393, 739]	[-20.358, 4.434]	[0, 0]	[0, 1]	[0, 1]	[0, 0]	0	1610017	0	1160217
14T_PK_4784.las	(647000.000,4484000.000,168.970)	(647999.990,4484999.990,757.920)	[-3409, 822]	[-20.454, 4.932]	[0, 0]	[0, 1]	[0, 1]	[0, 0]	0	1649112	0	1250356
14T_PK_4785.las	(647000.000,4485000.000,161.370)	(647999.990,4485999.990,731.060)	[-3391, 889]	[-20.346, 5.334]	[0, 0]	[0, 1]	[0, 1]	[0, 0]	0	1600347	0	1186074
14T_PK_4786.las	(647000.000,4486000.000,231.480)	(647999.990,4486999.990,728.120)	[-3394, 1019]	[-20.364, 6.114]	[0, 0]	[0, 1]	[0, 1]	[0, 0]	0	1514254	0	1238742
14T_PK_4787.las	(647000.000,4487000.000,451.090)	(647999.990,4487999.990,747.300)	[-3390, 1043]	[-20.34, 6.258]	[0, 0]	[0, 1]	[0, 1]	[0, 0]	0	1661534	0	1186092
14T_PK_4788.las	(647000.000,4488000.000,193.480)	(647999.990,4488999.990,757.480)	[-3391, 1099]	[-20.346, 6.594]	[0, 0]	[0, 1]	[0, 1]	[0, 0]	0	1684672	0	1163533
14T_PK_4789.las	(647000.000,4489000.000,471.110)	(647999.990,4489999.990,765.370)	[-3431, 1241]	[-20.586, 7.446]	[0, 0]	[0, 1]	[0, 1]	[0, 0]	0	1672670	0	1175888
14T_PK_4790.las	(647000.000,4490000.000,469.460)	(647999.990,4490999.990,753.190)	[-3413, 1342]	[-20.478, 8.052]	[0, 0]	[0, 1]	[0, 1]	[0, 0]	0	1578280	0	1071473
14T_PK_4791.las	(647000.000,4491000.000,467.440)	(647999.990,4491999.990,761.940)	[-3409, 1479]	[-20.454, 8.874]	[0, 0]	[0, 1]	[0, 1]	[0, 0]	0	1667017	0	922195
14T_PK_4792.las	(647000.000,4492000.000,458.800)	(647999.990,4492999.990,754.640)	[-3410, 1636]	[-20.46, 9.816]	[0, 0]	[0, 1]	[0, 1]	[0, 0]	0	1657714	0	816099
14T_PK_4793.las	(647000.000,4493000.000,178.610)	(647999.990,4493999.990,2432.670)	[-3410, 3334]	[-20.46, 20.004]	[0, 0]	[0, 1]	[0, 1]	[0, 0]	0	1687149	0	719649
14T_PK_4794.las	(647000.000,4494000.000,187.250)	(647999.990,4494999.990,734.120)	[-3391, 3299]	[-20.346, 19.794]	[0, 0]	[0, 1]	[0, 1]	[0, 0]	0	1475381	0	509359
14T_PK_4795.las	(647000.000,4495000.000,174.510)	(647999.990,4495999.990,751.380)	[-3415, 3291]	[-20.49, 19.746]	[0, 0]	[0, 1]	[0, 1]	[0, 0]	0	1714753	0	628569
14T_PK_4796.las	(647000.000,4496000.000,440.850)	(647999.990,4496999.990,749.760)	[-3395, 1974]	[-20.37, 11.844]	[0, 0]	[0, 1]	[0, 1]	[0, 0]	0	1741002	0	604951
14T_PK_4797.las	(647000.000,4497000.000,170.960)	(647999.990,4497999.990,737.830)	[-3358, 3326]	[-20.148, 19.956]	[0, 0]	[0, 1]	[0, 1]	[0, 0]	0	1653027	0	735376
14T_PK_4798.las	(647000.000,4498000.000,180.290)	(647999.990,4498999.990,736.170)	[-3383, 3361]	[-20.298, 20.166]	[0, 0]	[0, 1]	[0, 1]	[0, 0]	0	1672999	0	725323
14T_PK_4799.las	(647000.000,4499000.000,452.420)	(647999.990,4499999.990,728.960)	[-3376, 3361]	[-20.256, 20.166]	[0, 0]	[0, 1]	[0, 1]	[0, 0]	0	1643333	0	607440
14T_PK_4867.las	(648000.010,4467973.150,442.510)	(648999.750,4467999.990,460.450)	[-1045, 3322]	[-6.27, 19.932]	[0, 0]	[0, 1]	[0, 1]	[0, 0]	0	20547	0	4561
14T_PK_4868.las	(648000.000,4468000.000,172.450)	(648999.990,4468999.990,730.850)	[-1042, 3341]	[-6.252, 20.046]	[0, 0]	[0, 1]	[0, 1]	[0, 0]	0	1603596	0	1055856
14T_PK_4869.las	(648000.000,4469000.000,162.350)	(648999.990,4469999.990,701.630)	[-948, 3361]	[-5.688, 20.166]	[0, 0]	[0, 1]	[0, 1]	[0, 0]	0	1588662	0	1122024
14T_PK_4870.las	(648000.000,4470000.000,163.240)	(648999.990,4470999.990,725.060)	[-845, 3360]	[-5.07, 20.16]	[0, 0]	[0, 1]	[0, 1]	[0, 0]	0	1545217	0	1150845
14T_PK_4871.las	(648000.000,4471000.000,446.570)	(648999.990,4471999.990,739.120)	[-738, 3374]	[-4.428, 20.244]	[0, 0]	[0, 1]	[0, 1]	[0, 0]	0	1642430	0	1130206
14T_PK_4872.las	(648000.000,4472000.000,452.560)	(648999.990,4472999.990,738.780)	[-568, 3360]	[-3.408, 20.16]	[0, 0]	[0, 1]	[0, 1]	[0, 0]	0	1596442	0	1067877
14T_PK_4873.las	(648000.000,4473000.000,459.990)	(648999.990,4473999.990,738.970)	[-431, 3374]	[-2.586, 20.244]	[0, 0]	[0, 1]	[0, 1]	[0, 0]	0	1612880	0	1096174
14T_PK_4874.las	(648000.000,4474000.000,465.790)	(648999.990,4474999.990,736.290)	[-280, 3392]	[-1.68, 20.352]	[0, 0]	[0, 1]	[0, 1]	[0, 0]	0	1549552	0	1003427
14T_PK_4875.las	(648000.000,4475000.000,468.360)	(648999.990,4475999.990,755.760)	[-162, 3400]	[-0.972, 20.4]	[0, 0]	[0, 1]	[0, 1]	[0, 0]	0	1607548	0	1055116
14T_PK_4876.las	(648000.000,4476000.000,453.480)	(648999.990,4476999.990,756.560)	[-42, 3376]	[-0.252, 20.256]	[0, 0]	[0, 1]	[0, 1]	[0, 0]	0	1607291	0	1059524
14T_PK_4877.las	(648000.000,4477000.000,186.980)	(648999.990,4477999.990,727.340)	[84, 3361]	[0.504, 20.166]	[0, 0]	[0, 1]	[0, 1]	[0, 0]	0	1545654	0	1063983
14T_PK_4878.las	(648000.000,4478000.000,459.410)	(648999.990,4478999.990,749.910)	[184, 3377]	[1.104, 20.262]	[0, 0]	[0, 1]	[0, 1]	[0, 0]	0	1615697	0	968864
14T_PK_4879.las	(648000.000,4479000.000,442.330)	(648999.990,4479999.990,729.210)	[267, 3375]	[1.602, 20.25]	[0, 0]	[0, 1]	[0, 1]	[0, 0]	0	1482559	0	1125355
14T_PK_4880.las	(648000.000,4480000.000,164.990)	(648999.990,4480999.990,747.490)	[359, 3359]	[2.154, 20.154]	[0, 0]	[0, 1]	[0, 1]	[0, 0]	0	1531801	0	1013741
14T_PK_4881.las	(648000.000,4481000.000,453.260)	(648999.990,4481999.990,719.890)	[428, 3375]	[2.568, 20.25]	[0, 0]	[0, 1]	[0, 1]	[0, 0]	0	1602285	0	979770
14T_PK_4882.las	(648000.000,4482000.000,446.290)	(648999.990,4482999.990,744.290)	[267, 3361]	[1.602, 20.166]	[0, 0]	[0, 1]	[0, 1]	[0, 0]	0	1582020	0	966239
14T_PK_4883.las	(648000.000,4483000.000,164.400)	(648999.990,4483999.990,733.190)	[85, 3359]	[0.51, 20.154]	[0, 0]	[0, 1]	[0, 1]	[0, 0]	0	1465542	0	1181469
14T_PK_4884.las	(648000.000,4484000.000,159.060)	(648999.990,4484999.990,744.120)	[-42, 3361]	[-0.252, 20.166]	[0, 0]	[0, 1]	[0, 1]	[0, 0]	0	1594144	0	1074116

DPH-1.3 Report on ASPRS LAS File Format (Tiled Data) - Informational - continued

File	(Xmin, Ymin, Zmin)	(Xmax, Ymax, Zmax)	Extended Scan Angle	Scan Angle Rank	Scanner Channel	Scan Direction	Edge of Flight Line	User Data	Counts for Synthetic	Key-points	Withheld	Overlap
14T_PK_4885.las	(648000.000,4485000.000,189.400)	(648999.990,4485999.990,735.830)	[-118, 3359]	[-0.708, 20.154]	[0, 0]	[0, 1]	[0, 1]	[0, 0]	0	1517673	0	1090960
14T_PK_4886.las	(648000.000,4486000.000,183.380)	(648999.990,4486999.990,747.780)	[-135, 3374]	[-0.81, 20.244]	[0, 0]	[0, 1]	[0, 1]	[0, 0]	0	1506965	0	1141707
14T_PK_4887.las	(648000.000,4487000.000,195.990)	(648999.990,4487999.990,750.740)	[-222, 3389]	[-1.332, 20.334]	[0, 0]	[0, 1]	[0, 1]	[0, 0]	0	1545521	0	1143584
14T_PK_4888.las	(648000.000,4488000.000,195.840)	(648999.990,4488999.990,742.070)	[-367, 3395]	[-2.202, 20.37]	[0, 0]	[0, 1]	[0, 1]	[0, 0]	0	1572149	0	1114696
14T_PK_4889.las	(648000.000,4489000.000,193.350)	(648999.990,4489999.990,751.120)	[-468, 3409]	[-2.808, 20.454]	[0, 0]	[0, 1]	[0, 1]	[0, 0]	0	1626006	0	1077857
14T_PK_4890.las	(648000.000,4490000.000,467.200)	(648999.990,4490999.990,762.810)	[-546, 3394]	[-3.276, 20.364]	[0, 0]	[0, 1]	[0, 1]	[0, 0]	0	1605229	0	1037347
14T_PK_4891.las	(648000.000,4491000.000,187.910)	(648999.990,4491999.990,738.630)	[-732, 3392]	[-4.392, 20.352]	[0, 0]	[0, 1]	[0, 1]	[0, 0]	0	1630553	0	1043401
14T_PK_4892.las	(648000.000,4492000.000,459.140)	(648999.990,4492999.990,754.840)	[-910, 3393]	[-5.46, 20.358]	[0, 0]	[0, 1]	[0, 1]	[0, 0]	0	1631609	0	1070192
14T_PK_4893.las	(648000.000,4493000.000,197.570)	(648999.990,4493999.990,752.810)	[-1020, 3395]	[-6.12, 20.37]	[0, 0]	[0, 1]	[0, 1]	[0, 0]	0	1635491	0	1114357
14T_PK_4894.las	(648000.000,4494000.000,163.590)	(648999.990,4494999.990,744.810)	[-1150, 3374]	[-6.9, 20.244]	[0, 0]	[0, 1]	[0, 1]	[0, 0]	0	1589945	0	1287229
14T_PK_4895.las	(648000.000,4495000.000,444.960)	(648999.990,4495999.990,745.640)	[-1166, 3360]	[-6.996, 20.16]	[0, 0]	[0, 1]	[0, 1]	[0, 0]	0	1646514	0	1047487
14T_PK_4896.las	(648000.000,4496000.000,190.220)	(648999.990,4496999.990,726.310)	[-1265, 3375]	[-7.59, 20.25]	[0, 0]	[0, 1]	[0, 1]	[0, 0]	0	1669602	0	1069521
14T_PK_4897.las	(648000.000,4497000.000,157.590)	(648999.990,4497999.990,723.240)	[-1481, 3328]	[-8.886, 19.968]	[0, 0]	[0, 1]	[0, 1]	[0, 0]	0	1648297	0	991922
14T_PK_4898.las	(648000.000,4498000.000,183.620)	(648999.990,4498999.990,748.830)	[-1440, 3356]	[-8.64, 20.136]	[0, 0]	[0, 1]	[0, 1]	[0, 0]	0	1639365	0	849283
14T_PK_4899.las	(648000.000,4499000.000,179.400)	(648999.990,4499999.990,746.500)	[-1646, 3362]	[-9.876, 20.172]	[0, 0]	[0, 1]	[0, 1]	[0, 0]	0	1633371	0	767308
14T_PK_4967.las	(649000.100,4467998.570,446.330)	(649081.180,4467999.990,447.820)	[1356, 1731]	[8.136, 10.386]	[0, 0]	[0, 1]	[0, 0]	[0, 0]	0	99	0	0
14T_PK_4968.las	(649000.000,4468000.000,153.580)	(649999.990,4468999.990,708.640)	[-3358, 1730]	[-20.148, 10.38]	[0, 0]	[0, 1]	[0, 1]	[0, 0]	0	1603838	0	655827
14T_PK_4969.las	(649000.000,4469000.000,176.770)	(649999.990,4469999.990,720.110)	[-3375, 1695]	[-20.25, 10.17]	[0, 0]	[0, 1]	[0, 1]	[0, 0]	0	1700315	0	772328
14T_PK_4970.las	(649000.000,4470000.000,443.620)	(649999.990,4470999.990,735.510)	[-3387, 1497]	[-20.322, 8.982]	[0, 0]	[0, 1]	[0, 1]	[0, 0]	0	1693764	0	789344
14T_PK_4971.las	(649000.000,4471000.000,178.300)	(649999.990,4471999.990,744.850)	[-3389, 1347]	[-20.334, 8.082]	[0, 0]	[0, 1]	[0, 1]	[0, 0]	0	1673063	0	1015082
14T_PK_4972.las	(649000.000,4472000.000,448.390)	(649999.990,4472999.990,751.030)	[-3397, 1220]	[-20.382, 7.32]	[0, 0]	[0, 1]	[0, 1]	[0, 0]	0	1693756	0	1101768
14T_PK_4973.las	(649000.000,4473000.000,191.610)	(649999.990,4473999.990,751.420)	[-3410, 1208]	[-20.46, 7.248]	[0, 0]	[0, 1]	[0, 1]	[0, 0]	0	1699626	0	1052481
14T_PK_4974.las	(649000.000,4474000.000,183.380)	(649999.990,4474999.990,744.850)	[-3426, 1024]	[-20.556, 6.144]	[0, 0]	[0, 1]	[0, 1]	[0, 0]	0	1669769	0	1074615
14T_PK_4975.las	(649000.000,4475000.000,189.450)	(649999.990,4475999.990,750.950)	[-3425, 936]	[-20.55, 5.616]	[0, 0]	[0, 1]	[0, 1]	[0, 0]	0	1661940	0	1017869
14T_PK_4976.las	(649000.000,4476000.000,453.150)	(649999.990,4476999.990,732.860)	[-3407, 857]	[-20.442, 5.142]	[0, 0]	[0, 1]	[0, 1]	[0, 0]	0	1689706	0	1081411
14T_PK_4977.las	(649000.000,4477000.000,172.290)	(649999.990,4477999.990,735.950)	[-3411, 829]	[-20.466, 4.974]	[0, 0]	[0, 1]	[0, 1]	[0, 0]	0	1594069	0	1236274
14T_PK_4978.las	(649000.000,4478000.000,171.780)	(649999.990,4478999.990,743.830)	[-3413, 820]	[-20.478, 4.92]	[0, 0]	[0, 1]	[0, 1]	[0, 0]	0	1656593	0	1154297
14T_PK_4979.las	(649000.000,4479000.000,204.200)	(649999.990,4479999.990,756.940)	[-3413, 703]	[-20.478, 4.218]	[0, 0]	[0, 1]	[0, 1]	[0, 0]	0	1660366	0	1128792
14T_PK_4980.las	(649000.000,4480000.000,148.610)	(649999.990,4480999.990,736.990)	[-3409, 654]	[-20.454, 3.924]	[0, 0]	[0, 1]	[0, 1]	[0, 0]	0	1600076	0	1301159
14T_PK_4981.las	(649000.000,4481000.000,157.380)	(649999.990,4481999.990,735.160)	[-3392, 501]	[-20.352, 3.006]	[0, 0]	[0, 1]	[0, 1]	[0, 0]	0	1557981	0	1220097
14T_PK_4982.las	(649000.000,4482000.000,181.820)	(649999.990,4482999.990,743.110)	[-3413, 427]	[-20.478, 2.562]	[0, 0]	[0, 1]	[0, 1]	[0, 0]	0	1605193	0	1282020
14T_PK_4983.las	(649000.000,4483000.000,151.200)	(649999.990,4483999.990,739.590)	[-3394, 267]	[-20.364, 1.602]	[0, 0]	[0, 1]	[0, 1]	[0, 0]	0	1597451	0	1321771
14T_PK_4984.las	(649000.000,4484000.000,169.160)	(649999.990,4484999.990,746.530)	[-3391, 84]	[-20.346, 0.504]	[0, 0]	[0, 1]	[0, 1]	[0, 0]	0	1633016	0	1079078
14T_PK_4985.las	(649000.000,4485000.000,443.180)	(649999.990,4485999.990,749.980)	[-3411, -43]	[-20.466, -0.258]	[0, 0]	[0, 1]	[0, 1]	[0, 0]	0	1555110	0	1123412
14T_PK_4986.las	(649000.000,4486000.000,187.610)	(649999.990,4486999.990,732.280)	[-3412, -119]	[-20.472, -0.714]	[0, 0]	[0, 1]	[0, 1]	[0, 0]	0	1473643	0	1268153
14T_PK_4987.las	(649000.000,4487000.000,187.670)	(649999.990,4487999.990,746.520)	[-3428, -135]	[-20.568, -0.81]	[0, 0]	[0, 1]	[0, 1]	[0, 0]	0	1595710	0	1166403
14T_PK_4988.las	(649000.000,4488000.000,204.710)	(649999.990,4488999.990,756.720)	[-3428, -214]	[-20.568, -1.284]	[0, 0]	[0, 1]	[0, 1]	[0, 0]	0	1606553	0	1184774
14T_PK_4989.las	(649000.000,4489000.000,475.710)	(649999.990,4489999.990,750.120)	[-3427, -330]	[-20.562, -1.98]	[0, 0]	[0, 1]	[0, 1]	[0, 0]	0	1641767	0	1085704
14T_PK_4990.las	(649000.000,4490000.000,466.640)	(649999.990,4490999.990,751.280)	[-3427, -232]	[-20.562, -1.392]	[0, 0]	[0, 1]	[0, 1]	[0, 0]	0	1622932	0	1079328
14T_PK_4991.las	(649000.000,4491000.000,194.350)	(649999.990,4491999.990,751.740)	[-3427, -135]	[-20.562, -0.81]	[0, 0]	[0, 1]	[0, 1]	[0, 0]	0	1602074	0	1173756
14T_PK_4992.las	(649000.000,4492000.000,456.280)	(649999.990,4492999.990,764.950)	[-3426, 25]	[-20.556, 0.15]	[0, 0]	[0, 1]	[0, 1]	[0, 0]	0	1605776	0	1119020
14T_PK_4993.las	(649000.000,4493000.000,190.490)	(649999.990,4493999.990,717.400)	[-3409, 210]	[-20.454, 1.26]	[0, 0]	[0, 1]	[0, 1]	[0, 0]	0	1605715	0	1095866
14T_PK_4994.las	(649000.000,4494000.000,448.300)	(649999.990,4494999.990,738.390)	[-3409, 331]	[-20.454, 1.986]	[0, 0]	[0, 1]	[0, 1]	[0, 0]	0	1581723	0	1079764
14T_PK_4995.las	(649000.000,4495000.000,161.720)	(649999.990,4495999.990,744.690)	[-3397, 497]	[-20.382, 2.982]	[0, 0]	[0, 1]	[0, 1]	[0, 0]	0	1620896	0	1267435
14T_PK_4996.las	(649000.000,4496000.000,173.680)	(649999.990,4496999.990,729.220)	[-3392, 585]	[-20.352, 3.51]	[0, 0]	[0, 1]	[0, 1]	[0, 0]	0	1657821	0	1104020
14T_PK_4997.las	(649000.000,4497000.000,156.110)	(649999.990,4497999.990,730.690)	[-3348, 620]	[-20.088, 3.72]	[0, 0]	[0, 1]	[0, 1]	[0, 0]	0	1596293	0	1247927
14T_PK_4998.las	(649000.000,4498000.000,183.140)	(649999.990,4498999.990,733.440)	[-3394, 590]	[-20.364, 3.54]	[0, 0]	[0, 1]	[0, 1]	[0, 0]	0	1606744	0	1061946
14T_PK_4999.las	(649000.000,4499000.000,175.550)	(649999.990,4499999.990,748.990)	[-3398, 569]	[-20.388, 3.414]	[0, 0]	[0, 1]	[0, 1]	[0, 0]	0	1637745	0	998094
14T_PK_5068.las	(650000.000,4468015.650,143.170)	(650999.990,4468999.990,719.110)	[-3342, 3311]	[-20.052, 19.866]	[0, 0]	[0, 1]	[0, 1]	[0, 0]	0	1623927	0	396452

DPH-1.3 Report on ASPRS LAS File Format (Tiled Data) - Informational - continued

File	(Xmin, Ymin, Zmin)	(Xmax, Ymax, Zmax)	Extended Scan Angle	Scan Angle Rank	Scanner Channel	Scan Direction	Edge of Flight Line	User Data	Counts for Synthetic	Key-points	Withheld	Overlap
14T_PK_5069.las	(650000.000,4469000.000,147.270)	(650999.990,4469999.990,720.570)	[-3374, 3326]	[-20.244, 19.956]	[0, 0]	[0, 1]	[0, 1]	[0, 0]	0	1701789	0	523702
14T_PK_5070.las	(650000.000,4470000.000,150.450)	(650999.990,4470999.990,720.460)	[-3395, 3326]	[-20.37, 19.956]	[0, 0]	[0, 1]	[0, 1]	[0, 0]	0	1665417	0	525925
14T_PK_5071.las	(650000.000,4471000.000,157.080)	(650999.990,4471999.990,699.840)	[-3391, 3342]	[-20.346, 20.052]	[0, 0]	[0, 1]	[0, 1]	[0, 0]	0	1628137	0	461283
14T_PK_5072.las	(650000.000,4472000.000,166.040)	(650999.990,4472999.990,736.190)	[-2028, 3342]	[-12.168, 20.052]	[0, 0]	[0, 1]	[0, 1]	[0, 0]	0	1710919	0	347279
14T_PK_5073.las	(650000.000,4473000.000,168.440)	(650999.990,4473999.990,733.930)	[-1907, 3343]	[-11.442, 20.058]	[0, 0]	[0, 1]	[0, 1]	[0, 0]	0	1686530	0	397014
14T_PK_5074.las	(650000.000,4474000.000,164.900)	(650999.990,4474999.990,749.870)	[-1875, 3363]	[-11.25, 20.178]	[0, 0]	[0, 1]	[0, 1]	[0, 0]	0	1645528	0	585131
14T_PK_5075.las	(650000.000,4475000.000,184.910)	(650999.990,4475999.990,756.400)	[-1977, 3362]	[-11.862, 20.172]	[0, 0]	[0, 1]	[0, 1]	[0, 0]	0	1670770	0	560467
14T_PK_5076.las	(650000.000,4476000.000,183.800)	(650999.990,4476999.990,755.990)	[-1772, 3376]	[-10.632, 20.256]	[0, 0]	[0, 1]	[0, 1]	[0, 0]	0	1673202	0	575859
14T_PK_5077.las	(650000.000,4477000.000,438.900)	(650999.990,4477999.990,745.360)	[-1682, 3343]	[-10.092, 20.058]	[0, 0]	[0, 1]	[0, 1]	[0, 0]	0	1618359	0	756510
14T_PK_5078.las	(650000.000,4478000.000,172.030)	(650999.990,4478999.990,746.220)	[-1632, 3359]	[-9.792, 20.154]	[0, 0]	[0, 1]	[0, 1]	[0, 0]	0	1636160	0	822960
14T_PK_5079.las	(650000.000,4479000.000,455.000)	(650999.990,4479999.990,737.140)	[-1449, 3376]	[-8.694, 20.256]	[0, 0]	[0, 1]	[0, 1]	[0, 0]	0	1627444	0	904330
14T_PK_5080.las	(650000.000,4480000.000,163.480)	(650999.990,4480999.990,733.450)	[-1348, 3363]	[-8.088, 20.178]	[0, 0]	[0, 1]	[0, 1]	[0, 0]	0	1549190	0	1269718
14T_PK_5081.las	(650000.000,4481000.000,151.240)	(650999.990,4481999.990,744.920)	[-1137, 3361]	[-6.822, 20.166]	[0, 0]	[0, 1]	[0, 1]	[0, 0]	0	1405536	0	1144898
14T_PK_5082.las	(650000.000,4482000.000,153.050)	(650999.990,4482999.990,734.020)	[-1084, 3341]	[-6.504, 20.046]	[0, 0]	[0, 1]	[0, 1]	[0, 0]	0	1528639	0	1148677
14T_PK_5083.las	(650000.000,4483000.000,155.640)	(650999.990,4483999.990,739.100)	[-940, 3354]	[-5.64, 20.124]	[0, 0]	[0, 1]	[0, 1]	[0, 0]	0	1654395	0	1099652
14T_PK_5084.las	(650000.000,4484000.000,187.330)	(650999.990,4484999.990,760.840)	[-852, 3376]	[-5.112, 20.256]	[0, 0]	[0, 1]	[0, 1]	[0, 0]	0	1646711	0	1073621
14T_PK_5085.las	(650000.000,4485000.000,192.200)	(650999.990,4485999.990,748.150)	[-732, 3376]	[-4.392, 20.256]	[0, 0]	[0, 1]	[0, 1]	[0, 0]	0	1635099	0	1028036
14T_PK_5086.las	(650000.000,4486000.000,196.660)	(650999.990,4486999.990,753.640)	[-655, 3393]	[-3.93, 20.358]	[0, 0]	[0, 1]	[0, 1]	[0, 0]	0	1613898	0	987403
14T_PK_5087.las	(650000.000,4487000.000,195.520)	(650999.990,4487999.990,754.260)	[-577, 3403]	[-3.462, 20.418]	[0, 0]	[0, 1]	[0, 1]	[0, 0]	0	1580630	0	975467
14T_PK_5088.las	(650000.000,4488000.000,200.420)	(650999.990,4488999.990,769.060)	[-524, 3395]	[-3.144, 20.37]	[0, 0]	[0, 1]	[0, 1]	[0, 0]	0	1668470	0	1069440
14T_PK_5089.las	(650000.000,4489000.000,477.050)	(650999.990,4489999.990,753.210)	[-404, 3398]	[-2.424, 20.388]	[0, 0]	[0, 1]	[0, 1]	[0, 0]	0	1687990	0	1118437
14T_PK_5090.las	(650000.000,4490000.000,195.570)	(650999.990,4490999.990,753.300)	[-328, 3397]	[-1.968, 20.382]	[0, 0]	[0, 1]	[0, 1]	[0, 0]	0	1637723	0	1167886
14T_PK_5091.las	(650000.000,4491000.000,460.550)	(650999.990,4491999.990,751.430)	[-230, 3400]	[-1.38, 20.4]	[0, 0]	[0, 1]	[0, 1]	[0, 0]	0	1637221	0	1167963
14T_PK_5092.las	(650000.000,4492000.000,173.210)	(650999.990,4492999.990,746.670)	[-135, 3377]	[-0.81, 20.262]	[0, 0]	[0, 1]	[0, 1]	[0, 0]	0	1605093	0	1293172
14T_PK_5093.las	(650000.000,4493000.000,168.950)	(650999.990,4493999.990,739.790)	[26, 3376]	[0.156, 20.256]	[0, 0]	[0, 1]	[0, 1]	[0, 0]	0	1641167	0	1358170
14T_PK_5094.las	(650000.000,4494000.000,173.640)	(650999.990,4494999.990,732.920)	[211, 3376]	[1.266, 20.256]	[0, 0]	[0, 1]	[0, 1]	[0, 0]	0	1519670	0	1134936
14T_PK_5095.las	(650000.000,4495000.000,152.640)	(650999.990,4495999.990,731.010)	[331, 3351]	[1.986, 20.106]	[0, 0]	[0, 1]	[0, 1]	[0, 0]	0	1564958	0	1085963
14T_PK_5096.las	(650000.000,4496000.000,443.390)	(650999.990,4496999.990,720.510)	[377, 3359]	[2.262, 20.154]	[0, 0]	[0, 1]	[0, 1]	[0, 0]	0	1565301	0	977501
14T_PK_5097.las	(650000.000,4497000.000,154.830)	(650999.990,4497999.990,711.020)	[276, 3343]	[1.656, 20.058]	[0, 0]	[0, 1]	[0, 1]	[0, 0]	0	1517166	0	1049904
14T_PK_5098.las	(650000.000,4498000.000,153.780)	(650999.990,4498999.990,716.540)	[204, 3355]	[1.224, 20.13]	[0, 0]	[0, 1]	[0, 1]	[0, 0]	0	1572444	0	993839
14T_PK_5099.las	(650000.000,4499000.000,448.450)	(650999.990,4499999.990,739.980)	[148, 3360]	[0.888, 20.16]	[0, 0]	[0, 1]	[0, 1]	[0, 0]	0	1568063	0	1029080
14T_PK_5168.las	(651000.000,4468034.470,138.780)	(651999.990,4468999.990,734.570)	[-1320, 3329]	[-7.92, 19.974]	[0, 0]	[0, 1]	[0, 1]	[0, 0]	0	1587044	0	828013
14T_PK_5169.las	(651000.000,4469000.000,151.170)	(651999.990,4469999.990,736.920)	[-3300, 3340]	[-19.8, 20.04]	[0, 0]	[0, 1]	[0, 1]	[0, 0]	0	1689116	0	778071
14T_PK_5170.las	(651000.000,4470000.000,146.320)	(651999.990,4470999.990,743.220)	[-3352, 3363]	[-20.112, 20.178]	[0, 0]	[0, 1]	[0, 1]	[0, 0]	0	1652400	0	660289
14T_PK_5171.las	(651000.000,4471000.000,149.060)	(651999.990,4471999.990,743.150)	[-3363, 3360]	[-20.178, 20.16]	[0, 0]	[0, 1]	[0, 1]	[0, 0]	0	1684628	0	557885
14T_PK_5172.las	(651000.000,4472000.000,145.090)	(651999.990,4472999.990,747.710)	[-3378, 3374]	[-20.268, 20.244]	[0, 0]	[0, 1]	[0, 1]	[0, 0]	0	1658667	0	674517
14T_PK_5173.las	(651000.000,4473000.000,151.980)	(651999.990,4473999.990,747.880)	[-3357, 3375]	[-20.142, 20.25]	[0, 0]	[0, 1]	[0, 1]	[0, 0]	0	1612882	0	625990
14T_PK_5174.las	(651000.000,4474000.000,164.440)	(651999.990,4474999.990,749.220)	[-3376, 3362]	[-20.256, 20.172]	[0, 0]	[0, 1]	[0, 1]	[0, 0]	0	1668133	0	559600
14T_PK_5175.las	(651000.000,4475000.000,166.820)	(651999.990,4475999.990,750.070)	[-3379, 3374]	[-20.274, 20.244]	[0, 0]	[0, 1]	[0, 1]	[0, 0]	0	1782753	0	520035
14T_PK_5176.las	(651000.000,4476000.000,158.990)	(651999.990,4476999.990,749.200)	[-3374, 3376]	[-20.244, 20.256]	[0, 0]	[0, 1]	[0, 1]	[0, 0]	0	1657397	0	615685
14T_PK_5177.las	(651000.000,4477000.000,149.660)	(651999.990,4477999.990,745.450)	[-3360, 3341]	[-20.16, 20.046]	[0, 0]	[0, 1]	[0, 1]	[0, 0]	0	1696236	0	724522
14T_PK_5178.las	(651000.000,4478000.000,162.270)	(651999.990,4478999.990,720.230)	[-3377, 3360]	[-20.262, 20.16]	[0, 0]	[0, 1]	[0, 1]	[0, 0]	0	1714675	0	639037
14T_PK_5179.las	(651000.000,4479000.000,154.680)	(651999.990,4479999.990,715.640)	[-3374, 3375]	[-20.244, 20.25]	[0, 0]	[0, 1]	[0, 1]	[0, 0]	0	1637322	0	640633
14T_PK_5180.las	(651000.000,4480000.000,146.230)	(651999.990,4480999.990,733.290)	[-3336, 3359]	[-20.016, 20.154]	[0, 0]	[0, 1]	[0, 1]	[0, 0]	0	1707967	0	450494
14T_PK_5181.las	(651000.000,4481000.000,136.760)	(651999.990,4481999.990,736.310)	[-3359, 2025]	[-20.154, 12.15]	[0, 0]	[0, 1]	[0, 1]	[0, 0]	0	1752518	0	601172
14T_PK_5182.las	(651000.000,4482000.000,145.780)	(651999.990,4482999.990,730.690)	[-3376, 1982]	[-20.256, 11.892]	[0, 0]	[0, 1]	[0, 1]	[0, 0]	0	1670449	0	726452
14T_PK_5183.las	(651000.000,4483000.000,153.010)	(651999.990,4483999.990,743.910)	[-3394, 1912]	[-20.364, 11.472]	[0, 0]	[0, 1]	[0, 1]	[0, 0]	0	1515834	0	487633
14T_PK_5184.las	(651000.000,4484000.000,163.190)	(651999.990,4484999.990,752.810)	[-3411, 1663]	[-20.466, 9.978]	[0, 0]	[0, 1]	[0, 1]	[0, 0]	0	1694262	0	787029
14T_PK_5185.las	(651000.000,4485000.000,180.220)	(651999.990,4485999.990,757.790)	[-3396, 1704]	[-20.376, 10.224]	[0, 0]	[0, 1]	[0, 1]	[0, 0]	0	1645446	0	743131

DPH-1.3 Report on ASPRS LAS File Format (Tiled Data) - Informational - continued

File	(Xmin, Ymin, Zmin)	(Xmax, Ymax, Zmax)	Extended Scan Angle	Scan Angle Rank	Scanner Channel	Scan Direction	Edge of Flight Line	User Data	Counts for Synthetic	Key-points	Withheld	Overlap
14T_PK_5186.las	(651000.000,4486000.000,178.630)	(651999.990,4486999.990,755.950)	[-3393, 1589]	[-20.358, 9.534]	[0, 0]	[0, 1]	[0, 1]	[0, 0]	0	1723272	0	764064
14T_PK_5187.las	(651000.000,4487000.000,189.600)	(651999.990,4487999.990,764.780)	[-3392, 1544]	[-20.352, 9.264]	[0, 0]	[0, 1]	[0, 1]	[0, 0]	0	1734569	0	831405
14T_PK_5188.las	(651000.000,4488000.000,189.550)	(651999.990,4488999.990,766.930)	[-3407, 1470]	[-20.442, 8.82]	[0, 0]	[0, 1]	[0, 1]	[0, 0]	0	1713376	0	942500
14T_PK_5189.las	(651000.000,4489000.000,191.440)	(651999.990,4489999.990,766.530)	[-3411, 1249]	[-20.466, 7.494]	[0, 0]	[0, 1]	[0, 1]	[0, 0]	0	1722596	0	1086981
14T_PK_5190.las	(651000.000,4490000.000,187.920)	(651999.990,4490999.990,763.190)	[-3427, 1127]	[-20.562, 6.762]	[0, 0]	[0, 1]	[0, 1]	[0, 0]	0	1697708	0	1115527
14T_PK_5191.las	(651000.000,4491000.000,189.000)	(651999.990,4491999.990,761.780)	[-3410, 920]	[-20.46, 5.52]	[0, 0]	[0, 1]	[0, 1]	[0, 0]	0	1672968	0	1099689
14T_PK_5192.las	(651000.000,4492000.000,186.960)	(651999.990,4492999.990,761.720)	[-3411, 827]	[-20.466, 4.962]	[0, 0]	[0, 1]	[0, 1]	[0, 0]	0	1628481	0	999031
14T_PK_5193.las	(651000.000,4493000.000,182.870)	(651999.990,4493999.990,759.780)	[-3409, 693]	[-20.454, 4.158]	[0, 0]	[0, 1]	[0, 1]	[0, 0]	0	1665576	0	1047427
14T_PK_5194.las	(651000.000,4494000.000,174.340)	(651999.990,4494999.990,755.560)	[-3410, 588]	[-20.46, 3.528]	[0, 0]	[0, 1]	[0, 1]	[0, 0]	0	1580200	0	1003152
14T_PK_5195.las	(651000.000,4495000.000,161.970)	(651999.990,4495999.990,746.990)	[-3398, 588]	[-20.388, 3.528]	[0, 0]	[0, 1]	[0, 1]	[0, 0]	0	1616114	0	1062827
14T_PK_5196.las	(651000.000,4496000.000,147.920)	(651999.990,4496999.990,742.370)	[-3377, 503]	[-20.262, 3.018]	[0, 0]	[0, 1]	[0, 1]	[0, 0]	0	1589782	0	1166734
14T_PK_5197.las	(651000.000,4497000.000,148.470)	(651999.990,4497999.990,729.790)	[-3374, 376]	[-20.244, 2.256]	[0, 0]	[0, 1]	[0, 1]	[0, 0]	0	1571493	0	1132086
14T_PK_5198.las	(651000.000,4498000.000,152.320)	(651999.990,4498999.990,743.140)	[-3357, 275]	[-20.142, 1.65]	[0, 0]	[0, 1]	[0, 1]	[0, 0]	0	1586195	0	1037075
14T_PK_5199.las	(651000.000,4499000.000,166.850)	(651999.990,4499999.990,748.010)	[-3392, 204]	[-20.352, 1.224]	[0, 0]	[0, 1]	[0, 1]	[0, 0]	0	1562797	0	971516
14T_PK_5268.las	(652000.000,4468049.920,136.410)	(652999.990,4468999.990,735.560)	[-3345, 771]	[-20.07, 4.626]	[0, 0]	[0, 1]	[0, 1]	[0, 0]	0	1547476	0	1113170
14T_PK_5269.las	(652000.000,4469000.000,134.690)	(652999.990,4469999.990,2437.830)	[-3360, 969]	[-20.16, 5.814]	[0, 0]	[0, 1]	[0, 1]	[0, 0]	0	1648112	0	1292832
14T_PK_5270.las	(652000.000,4470000.000,136.100)	(652999.990,4470999.990,734.730)	[-3366, 1190]	[-20.196, 7.14]	[0, 0]	[0, 1]	[0, 1]	[0, 0]	0	1387512	0	1065900
14T_PK_5271.las	(652000.000,4471000.000,137.470)	(652999.990,4471999.990,736.060)	[-3360, 1366]	[-20.16, 8.196]	[0, 0]	[0, 1]	[0, 1]	[0, 0]	0	1639748	0	1201599
14T_PK_5272.las	(652000.000,4472000.000,149.930)	(652999.990,4472999.990,740.090)	[-3362, 1403]	[-20.172, 8.418]	[0, 0]	[0, 1]	[0, 1]	[0, 0]	0	1609137	0	1210416
14T_PK_5273.las	(652000.000,4473000.000,149.660)	(652999.990,4473999.990,750.050)	[-3375, 1388]	[-20.25, 8.328]	[0, 0]	[0, 1]	[0, 1]	[0, 0]	0	1605828	0	1212082
14T_PK_5274.las	(652000.000,4474000.000,168.500)	(652999.990,4474999.990,753.700)	[-3376, 1367]	[-20.256, 8.202]	[0, 0]	[0, 1]	[0, 1]	[0, 0]	0	1683059	0	1164853
14T_PK_5275.las	(652000.000,4475000.000,166.750)	(652999.990,4475999.990,755.430)	[-3411, 1429]	[-20.466, 8.574]	[0, 0]	[0, 1]	[0, 1]	[0, 0]	0	1692674	0	1070135
14T_PK_5276.las	(652000.000,4476000.000,151.550)	(652999.990,4476999.990,755.440)	[-3414, 3324]	[-20.484, 19.944]	[0, 0]	[0, 1]	[0, 1]	[0, 0]	0	1639925	0	925288
14T_PK_5277.las	(652000.000,4477000.000,140.550)	(652999.990,4477999.990,742.690)	[-3397, 3318]	[-20.382, 19.908]	[0, 0]	[0, 1]	[0, 1]	[0, 0]	0	1512637	0	990315
14T_PK_5278.las	(652000.000,4478000.000,159.580)	(652999.990,4478999.990,749.860)	[-3396, 3347]	[-20.376, 20.082]	[0, 0]	[0, 1]	[0, 1]	[0, 0]	0	1560243	0	691911
14T_PK_5279.las	(652000.000,4479000.000,141.050)	(652999.990,4479999.990,750.560)	[-3397, 3317]	[-20.382, 19.902]	[0, 0]	[0, 1]	[0, 1]	[0, 0]	0	1599658	0	581907
14T_PK_5280.las	(652000.000,4480000.000,141.430)	(652999.990,4480999.990,743.670)	[-3381, 3345]	[-20.286, 20.07]	[0, 0]	[0, 1]	[0, 1]	[0, 0]	0	1542015	0	553606
14T_PK_5281.las	(652000.000,4481000.000,146.890)	(652999.990,4481999.990,730.510)	[-3379, 3356]	[-20.274, 20.136]	[0, 0]	[0, 1]	[0, 1]	[0, 0]	0	1659189	0	581892
14T_PK_5282.las	(652000.000,4482000.000,148.880)	(652999.990,4482999.990,735.170)	[-3359, 3358]	[-20.154, 20.148]	[0, 0]	[0, 1]	[0, 1]	[0, 0]	0	1665906	0	645342
14T_PK_5283.las	(652000.000,4483000.000,154.770)	(652999.990,4483999.990,737.820)	[-3391, 3377]	[-20.346, 20.262]	[0, 0]	[0, 1]	[0, 1]	[0, 0]	0	1603088	0	672410
14T_PK_5284.las	(652000.000,4484000.000,167.740)	(652999.990,4484999.990,746.140)	[-3372, 3390]	[-20.232, 20.34]	[0, 0]	[0, 1]	[0, 1]	[0, 0]	0	1667941	0	732677
14T_PK_5285.las	(652000.000,4485000.000,182.030)	(652999.990,4485999.990,2418.290)	[-3395, 3391]	[-20.37, 20.346]	[0, 0]	[0, 1]	[0, 1]	[0, 0]	0	1679316	0	777210
14T_PK_5286.las	(652000.000,4486000.000,184.290)	(652999.990,4486999.990,760.850)	[-3406, 3397]	[-20.436, 20.382]	[0, 0]	[0, 1]	[0, 1]	[0, 0]	0	1646259	0	796339
14T_PK_5287.las	(652000.000,4487000.000,181.250)	(652999.990,4487999.990,762.760)	[-3428, 3395]	[-20.568, 20.37]	[0, 0]	[0, 1]	[0, 1]	[0, 0]	0	1670037	0	815784
14T_PK_5288.las	(652000.000,4488000.000,186.030)	(652999.990,4488999.990,766.420)	[-3428, 3373]	[-20.568, 20.238]	[0, 0]	[0, 1]	[0, 1]	[0, 0]	0	1682184	0	675347
14T_PK_5289.las	(652000.000,4489000.000,180.180)	(652999.990,4489999.990,760.330)	[-3331, 3392]	[-19.986, 20.352]	[0, 0]	[0, 1]	[0, 1]	[0, 0]	0	1656099	0	543866
14T_PK_5290.las	(652000.000,4490000.000,191.860)	(652999.990,4490999.990,766.510)	[-3341, 3395]	[-20.046, 20.37]	[0, 0]	[0, 1]	[0, 1]	[0, 0]	0	1659451	0	616389
14T_PK_5291.las	(652000.000,4491000.000,181.690)	(652999.990,4491999.990,764.240)	[-1909, 3393]	[-11.454, 20.358]	[0, 0]	[0, 1]	[0, 1]	[0, 0]	0	1638218	0	673857
14T_PK_5292.las	(652000.000,4492000.000,166.370)	(652999.990,4492999.990,755.430)	[-1866, 3391]	[-11.196, 20.346]	[0, 0]	[0, 1]	[0, 1]	[0, 0]	0	1601285	0	708938
14T_PK_5293.las	(652000.000,4493000.000,162.040)	(652999.990,4493999.990,753.990)	[-1732, 3377]	[-10.392, 20.262]	[0, 0]	[0, 1]	[0, 1]	[0, 0]	0	1615887	0	791198
14T_PK_5294.las	(652000.000,4494000.000,168.700)	(652999.990,4494999.990,757.690)	[-1622, 3358]	[-9.732, 20.148]	[0, 0]	[0, 1]	[0, 1]	[0, 0]	0	1594801	0	861217
14T_PK_5295.las	(652000.000,4495000.000,165.060)	(652999.990,4495999.990,750.670)	[-1505, 3350]	[-9.03, 20.1]	[0, 0]	[0, 1]	[0, 1]	[0, 0]	0	1586884	0	911931
14T_PK_5296.las	(652000.000,4496000.000,151.220)	(652999.990,4496999.990,742.850)	[-1463, 3344]	[-8.778, 20.064]	[0, 0]	[0, 1]	[0, 1]	[0, 0]	0	1612462	0	1006752
14T_PK_5297.las	(652000.000,4497000.000,142.240)	(652999.990,4497999.990,736.400)	[-1368, 3327]	[-8.208, 19.962]	[0, 0]	[0, 1]	[0, 1]	[0, 0]	0	1614165	0	1209345
14T_PK_5298.las	(652000.000,4498000.000,146.830)	(652999.990,4498999.990,737.600)	[-1253, 3328]	[-7.518, 19.968]	[0, 0]	[0, 1]	[0, 1]	[0, 0]	0	1632686	0	1108727
14T_PK_5299.las	(652000.000,4499000.000,153.830)	(652999.990,4499999.990,2439.820)	[-1183, 3343]	[-7.098, 20.058]	[0, 0]	[0, 1]	[0, 1]	[0, 0]	0	1666948	0	1163817
14T_PK_5368.las	(653000.000,4468062.430,132.110)	(653999.990,4468999.990,732.630)	[121, 3308]	[0.726, 19.848]	[0, 0]	[0, 1]	[0, 1]	[0, 0]	0	1408036	0	886163
14T_PK_5369.las	(653000.000,4469000.000,128.950)	(653999.990,4469999.990,735.240)	[-35, 3327]	[-0.21, 19.962]	[0, 0]	[0, 1]	[0, 1]	[0, 0]	0	1563187	0	969533
14T_PK_5370.las	(653000.000,4470000.000,147.770)	(653999.990,4470999.990,741.420)	[-162, 3340]	[-0.972, 20.04]	[0, 0]	[0, 1]	[0, 1]	[0, 0]	0	1530516	0	914810

DPH-1.3 Report on ASPRS LAS File Format (Tiled Data) - Informational - continued

File	(Xmin, Ymin, Zmin)	(Xmax, Ymax, Zmax)	Extended Scan Angle	Scan Angle Rank	Scanner Channel	Scan Direction	Edge of Flight Line	User Data	Counts for Synthetic	Key-points	Withheld	Overlap
14T_PK_5371.las	(653000.000,4471000.000,158.850)	(653999.990,4471999.990,747.410)	[-240, 3326]	[-1.44, 19.956]	[0, 0]	[0, 1]	[0, 1]	[0, 0]	0	1580289	0	911035
14T_PK_5372.las	(653000.000,4472000.000,152.850)	(653999.990,4472999.990,747.610)	[-432, 3343]	[-2.592, 20.058]	[0, 0]	[0, 1]	[0, 1]	[0, 0]	0	1512977	0	977644
14T_PK_5373.las	(653000.000,4473000.000,147.000)	(653999.990,4473999.990,743.940)	[-552, 3342]	[-3.312, 20.052]	[0, 0]	[0, 1]	[0, 1]	[0, 0]	0	1556322	0	1123523
14T_PK_5374.las	(653000.000,4474000.000,148.060)	(653999.990,4474999.990,745.120)	[-637, 3363]	[-3.822, 20.178]	[0, 0]	[0, 1]	[0, 1]	[0, 0]	0	1607466	0	1276324
14T_PK_5375.las	(653000.000,4475000.000,160.450)	(653999.990,4475999.990,752.890)	[-758, 3366]	[-4.548, 20.196]	[0, 0]	[0, 1]	[0, 1]	[0, 0]	0	1554111	0	1120727
14T_PK_5376.las	(653000.000,4476000.000,145.690)	(653999.990,4476999.990,745.920)	[-917, 3357]	[-5.502, 20.142]	[0, 0]	[0, 1]	[0, 1]	[0, 0]	0	1542422	0	1186051
14T_PK_5377.las	(653000.000,4477000.000,139.520)	(653999.990,4477999.990,2443.820)	[-1017, 3335]	[-6.102, 20.01]	[0, 0]	[0, 1]	[0, 1]	[0, 0]	0	1247832	0	1029312
14T_PK_5378.las	(653000.000,4478000.000,149.850)	(653999.990,4478999.990,746.840)	[-1111, 3359]	[-6.666, 20.154]	[0, 0]	[0, 1]	[0, 1]	[0, 0]	0	1594724	0	1051893
14T_PK_5379.las	(653000.000,4479000.000,134.730)	(653999.990,4479999.990,740.080)	[-1298, 3361]	[-7.788, 20.166]	[0, 0]	[0, 1]	[0, 1]	[0, 0]	0	1580077	0	1193918
14T_PK_5380.las	(653000.000,4480000.000,138.850)	(653999.990,4480999.990,2436.800)	[-3330, 3332]	[-19.98, 19.992]	[0, 0]	[0, 1]	[0, 1]	[0, 0]	0	1596823	0	1079740
14T_PK_5381.las	(653000.000,4481000.000,144.400)	(653999.990,4481999.990,746.960)	[-1378, 3349]	[-8.268, 20.094]	[0, 0]	[0, 1]	[0, 1]	[0, 0]	0	1616969	0	1115554
14T_PK_5382.las	(653000.000,4482000.000,163.860)	(653999.990,4482999.990,2426.010)	[-1432, 3359]	[-8.592, 20.154]	[0, 0]	[0, 1]	[0, 1]	[0, 0]	0	1660371	0	1011309
14T_PK_5383.las	(653000.000,4483000.000,172.890)	(653999.990,4483999.990,761.120)	[-1619, 3376]	[-9.714, 20.256]	[0, 0]	[0, 1]	[0, 1]	[0, 0]	0	1603569	0	778518
14T_PK_5384.las	(653000.000,4484000.000,179.800)	(653999.990,4484999.990,2434.420)	[-3382, 3379]	[-20.292, 20.274]	[0, 0]	[0, 1]	[0, 1]	[0, 0]	0	1660788	0	797000
14T_PK_5385.las	(653000.000,4485000.000,176.840)	(653999.990,4485999.990,765.720)	[-3382, 3378]	[-20.292, 20.268]	[0, 0]	[0, 1]	[0, 1]	[0, 0]	0	1608308	0	705327
14T_PK_5386.las	(653000.000,4486000.000,182.130)	(653999.990,4486999.990,766.150)	[-3417, 3374]	[-20.502, 20.244]	[0, 0]	[0, 1]	[0, 1]	[0, 0]	0	1698633	0	641267
14T_PK_5387.las	(653000.000,4487000.000,179.720)	(653999.990,4487999.990,761.840)	[-3382, 3377]	[-20.292, 20.262]	[0, 0]	[0, 1]	[0, 1]	[0, 0]	0	1670107	0	627952
14T_PK_5388.las	(653000.000,4488000.000,173.290)	(653999.990,4488999.990,760.170)	[-3391, 3376]	[-20.346, 20.256]	[0, 0]	[0, 1]	[0, 1]	[0, 0]	0	1645473	0	569339
14T_PK_5389.las	(653000.000,4489000.000,176.900)	(653999.990,4489999.990,756.220)	[-3389, 3395]	[-20.334, 20.37]	[0, 0]	[0, 1]	[0, 1]	[0, 0]	0	1612103	0	514944
14T_PK_5390.las	(653000.000,4490000.000,184.310)	(653999.990,4490999.990,2425.450)	[-3413, 3388]	[-20.478, 20.328]	[0, 0]	[0, 1]	[0, 1]	[0, 0]	0	1719376	0	537591
14T_PK_5391.las	(653000.000,4491000.000,172.390)	(653999.990,4491999.990,747.210)	[-3412, 3377]	[-20.472, 20.262]	[0, 0]	[0, 1]	[0, 1]	[0, 0]	0	1674367	0	611592
14T_PK_5392.las	(653000.000,4492000.000,169.160)	(653999.990,4492999.990,739.190)	[-3411, 3376]	[-20.466, 20.256]	[0, 0]	[0, 1]	[0, 1]	[0, 0]	0	1656895	0	707441
14T_PK_5393.las	(653000.000,4493000.000,166.960)	(653999.990,4493999.990,743.030)	[-3412, 3376]	[-20.472, 20.256]	[0, 0]	[0, 1]	[0, 1]	[0, 0]	0	1703106	0	663867
14T_PK_5394.las	(653000.000,4494000.000,168.510)	(653999.990,4494999.990,748.040)	[-3376, 3377]	[-20.256, 20.262]	[0, 0]	[0, 1]	[0, 1]	[0, 0]	0	1703759	0	648970
14T_PK_5395.las	(653000.000,4495000.000,157.370)	(653999.990,4495999.990,747.830)	[-3378, 3377]	[-20.268, 20.262]	[0, 0]	[0, 1]	[0, 1]	[0, 0]	0	1488737	0	655140
14T_PK_5396.las	(653000.000,4496000.000,149.160)	(653999.990,4496999.990,739.560)	[-3370, 3328]	[-20.22, 19.968]	[0, 0]	[0, 1]	[0, 1]	[0, 0]	0	1661408	0	530444
14T_PK_5397.las	(653000.000,4497000.000,139.920)	(653999.990,4497999.990,730.190)	[-3359, 3321]	[-20.154, 19.926]	[0, 0]	[0, 1]	[0, 1]	[0, 0]	0	1676852	0	577766
14T_PK_5398.las	(653000.000,4498000.000,146.700)	(653999.990,4498999.990,739.600)	[-3358, 3315]	[-20.148, 19.89]	[0, 0]	[0, 1]	[0, 1]	[0, 0]	0	1642915	0	579984
14T_PK_5399.las	(653000.000,4499000.000,154.030)	(653999.990,4499999.990,743.560)	[-3361, 3279]	[-20.166, 19.674]	[0, 0]	[0, 1]	[0, 1]	[0, 0]	0	1730892	0	649471
14T_PK_5468.las	(654000.000,4468077.760,127.020)	(654999.990,4468999.990,724.800)	[-3342, 354]	[-20.052, 2.124]	[0, 0]	[0, 1]	[0, 1]	[0, 0]	0	1410266	0	1033473
14T_PK_5469.las	(654000.000,4469000.000,136.320)	(654999.990,4469999.990,741.480)	[-3342, 119]	[-20.052, 0.714]	[0, 0]	[0, 1]	[0, 1]	[0, 0]	0	1607778	0	1050943
14T_PK_5470.las	(654000.000,4470000.000,137.210)	(654999.990,4470999.990,738.820)	[-3365, -37]	[-20.19, -0.222]	[0, 0]	[0, 1]	[0, 1]	[0, 0]	0	1530341	0	1029483
14T_PK_5471.las	(654000.000,4471000.000,138.490)	(654999.990,4471999.990,737.450)	[-3359, -154]	[-20.154, -0.924]	[0, 0]	[0, 1]	[0, 1]	[0, 0]	0	1568305	0	1027689
14T_PK_5472.las	(654000.000,4472000.000,144.310)	(654999.990,4472999.990,742.330)	[-3376, -241]	[-20.256, -1.446]	[0, 0]	[0, 1]	[0, 1]	[0, 0]	0	1565488	0	1004499
14T_PK_5473.las	(654000.000,4473000.000,135.200)	(654999.990,4473999.990,741.500)	[-3344, -377]	[-20.064, -2.262]	[0, 0]	[0, 1]	[0, 1]	[0, 0]	0	1555575	0	1019182
14T_PK_5474.las	(654000.000,4474000.000,146.920)	(654999.990,4474999.990,748.580)	[-3380, -301]	[-20.28, -1.806]	[0, 0]	[0, 1]	[0, 1]	[0, 0]	0	1565228	0	1043312
14T_PK_5475.las	(654000.000,4475000.000,155.180)	(654999.990,4475999.990,749.610)	[-3395, -211]	[-20.37, -1.266]	[0, 0]	[0, 1]	[0, 1]	[0, 0]	0	1540001	0	996013
14T_PK_5476.las	(654000.000,4476000.000,134.070)	(654999.990,4476999.990,745.010)	[-3356, -55]	[-20.136, -0.33]	[0, 0]	[0, 1]	[0, 1]	[0, 0]	0	1489579	0	1013223
14T_PK_5477.las	(654000.000,4477000.000,134.930)	(654999.990,4477999.990,738.860)	[-3354, 18]	[-20.124, 0.108]	[0, 0]	[0, 1]	[0, 1]	[0, 0]	0	1460752	0	981301
14T_PK_5478.las	(654000.000,4478000.000,134.530)	(654999.990,4478999.990,740.250)	[-3397, 132]	[-20.382, 0.792]	[0, 0]	[0, 1]	[0, 1]	[0, 0]	0	1564731	0	1054013
14T_PK_5479.las	(654000.000,4479000.000,132.820)	(654999.990,4479999.990,735.840)	[-3361, 283]	[-20.166, 1.698]	[0, 0]	[0, 1]	[0, 1]	[0, 0]	0	1508796	0	1013306
14T_PK_5480.las	(654000.000,4480000.000,140.070)	(654999.990,4480999.990,737.560)	[-3360, 423]	[-20.16, 2.538]	[0, 0]	[0, 1]	[0, 1]	[0, 0]	0	1585677	0	1036570
14T_PK_5481.las	(654000.000,4481000.000,146.700)	(654999.990,4481999.990,746.860)	[-3376, 553]	[-20.256, 3.318]	[0, 0]	[0, 1]	[0, 1]	[0, 0]	0	1553379	0	1040485
14T_PK_5482.las	(654000.000,4482000.000,152.100)	(654999.990,4482999.990,751.200)	[-3396, 695]	[-20.376, 4.17]	[0, 0]	[0, 1]	[0, 1]	[0, 0]	0	1455670	0	1171034
14T_PK_5483.las	(654000.000,4483000.000,158.530)	(654999.990,4483999.990,755.970)	[-3394, 765]	[-20.364, 4.59]	[0, 0]	[0, 1]	[0, 1]	[0, 0]	0	1291473	0	1121189
14T_PK_5484.las	(654000.000,4484000.000,167.890)	(654999.990,4484999.990,757.430)	[-3409, 819]	[-20.454, 4.914]	[0, 0]	[0, 1]	[0, 1]	[0, 0]	0	1502025	0	997332
14T_PK_5485.las	(654000.000,4485000.000,169.050)	(654999.990,4485999.990,759.910)	[-3426, 928]	[-20.556, 5.568]	[0, 0]	[0, 1]	[0, 1]	[0, 0]	0	1621251	0	1132831
14T_PK_5486.las	(654000.000,4486000.000,183.680)	(654999.990,4486999.990,2443.860)	[-3427, 1047]	[-20.562, 6.282]	[0, 0]	[0, 1]	[0, 1]	[0, 0]	0	1528658	0	974323
14T_PK_5487.las	(654000.000,4487000.000,176.900)	(654999.990,4487999.990,762.520)	[-3409, 1171]	[-20.454, 7.026]	[0, 0]	[0, 1]	[0, 1]	[0, 0]	0	1561140	0	1000914

DPH-1.3 Report on ASPRS LAS File Format (Tiled Data) - Informational - continued

File	(Xmin, Ymin, Zmin)	(Xmax, Ymax, Zmax)	Extended Scan Angle	Scan Angle Rank	Scanner Channel	Scan Direction	Edge of Flight Line	User Data	Counts for Synthetic	Key-points	Withheld	Overlap
14T_PK_5488.las	(654000.000,4488000.000,171.080)	(654999.990,4488999.990,2439.760)	[-3411, 3338]	[-20.466, 20.028]	[0, 0]	[0, 1]	[0, 1]	[0, 0]	0	1503643	0	1033379
14T_PK_5489.las	(654000.000,4489000.000,183.250)	(654999.990,4489999.990,761.150)	[-3423, 1316]	[-20.538, 7.896]	[0, 0]	[0, 1]	[0, 1]	[0, 0]	0	1562009	0	979098
14T_PK_5490.las	(654000.000,4490000.000,181.350)	(654999.990,4490999.990,1949.200)	[-3422, 3376]	[-20.532, 20.256]	[0, 0]	[0, 1]	[0, 1]	[0, 0]	0	1640979	0	928460
14T_PK_5491.las	(654000.000,4491000.000,179.280)	(654999.990,4491999.990,763.270)	[-3409, 3371]	[-20.454, 20.226]	[0, 0]	[0, 1]	[0, 1]	[0, 0]	0	1508450	0	804551
14T_PK_5492.las	(654000.000,4492000.000,182.350)	(654999.990,4492999.990,762.000)	[-3427, 1746]	[-20.562, 10.476]	[0, 0]	[0, 1]	[0, 1]	[0, 0]	0	1626215	0	748640
14T_PK_5493.las	(654000.000,4493000.000,176.290)	(654999.990,4493999.990,760.830)	[-3400, 3368]	[-20.4, 20.208]	[0, 0]	[0, 1]	[0, 1]	[0, 0]	0	1512406	0	659127
14T_PK_5494.las	(654000.000,4494000.000,167.690)	(654999.990,4494999.990,2445.100)	[-3376, 3362]	[-20.256, 20.172]	[0, 0]	[0, 1]	[0, 1]	[0, 0]	0	1577203	0	621156
14T_PK_5495.las	(654000.000,4495000.000,150.870)	(654999.990,4495999.990,751.930)	[-3358, 3352]	[-20.148, 20.112]	[0, 0]	[0, 1]	[0, 1]	[0, 0]	0	1617875	0	508242
14T_PK_5496.las	(654000.000,4496000.000,140.880)	(654999.990,4496999.990,741.590)	[-3376, 3345]	[-20.256, 20.07]	[0, 0]	[0, 1]	[0, 1]	[0, 0]	0	1498064	0	591845
14T_PK_5497.las	(654000.000,4497000.000,139.070)	(654999.990,4497999.990,733.900)	[-3356, 3326]	[-20.136, 19.956]	[0, 0]	[0, 1]	[0, 1]	[0, 0]	0	1698741	0	539316
14T_PK_5498.las	(654000.000,4498000.000,139.950)	(654999.990,4498999.990,740.190)	[-3341, 3344]	[-20.046, 20.064]	[0, 0]	[0, 1]	[0, 1]	[0, 0]	0	1597563	0	622075
14T_PK_5499.las	(654000.000,4499000.000,151.980)	(654999.990,4499999.990,744.130)	[-3360, 3362]	[-20.16, 20.172]	[0, 0]	[0, 1]	[0, 1]	[0, 0]	0	1588908	0	688716
14T_PK_5568.las	(655000.000,4468095.080,126.550)	(655999.990,4468999.990,733.930)	[-1131, 3302]	[-6.786, 19.812]	[0, 0]	[0, 1]	[0, 1]	[0, 0]	0	1430258	0	981662
14T_PK_5569.las	(655000.000,4469000.000,140.150)	(655999.990,4469999.990,739.660)	[-982, 3314]	[-5.892, 19.884]	[0, 0]	[0, 1]	[0, 1]	[0, 0]	0	1649082	0	1059624
14T_PK_5570.las	(655000.000,4470000.000,124.460)	(655999.990,4470999.990,729.840)	[-850, 3315]	[-5.1, 19.89]	[0, 0]	[0, 1]	[0, 1]	[0, 0]	0	1566686	0	1076001
14T_PK_5571.las	(655000.000,4471000.000,130.710)	(655999.990,4471999.990,731.880)	[-680, 3329]	[-4.08, 19.974]	[0, 0]	[0, 1]	[0, 1]	[0, 0]	0	1541224	0	996792
14T_PK_5572.las	(655000.000,4472000.000,126.010)	(655999.990,4472999.990,2442.800)	[-609, 3325]	[-3.654, 19.95]	[0, 0]	[0, 1]	[0, 1]	[0, 0]	0	1570614	0	1158276
14T_PK_5573.las	(655000.000,4473000.000,139.970)	(655999.990,4473999.990,738.880)	[-522, 3334]	[-3.132, 20.004]	[0, 0]	[0, 1]	[0, 1]	[0, 0]	0	1550862	0	1135561
14T_PK_5574.las	(655000.000,4474000.000,128.400)	(655999.990,4474999.990,736.520)	[-413, 3330]	[-2.478, 19.98]	[0, 0]	[0, 1]	[0, 1]	[0, 0]	0	1527232	0	1181503
14T_PK_5575.las	(655000.000,4475000.000,127.780)	(655999.990,4475999.990,2441.780)	[-3313, 3331]	[-19.878, 19.986]	[0, 0]	[0, 1]	[0, 1]	[0, 0]	0	1570223	0	1115397
14T_PK_5576.las	(655000.000,4476000.000,130.500)	(655999.990,4476999.990,735.550)	[-216, 3326]	[-1.296, 19.956]	[0, 0]	[0, 1]	[0, 1]	[0, 0]	0	1591386	0	1044327
14T_PK_5577.las	(655000.000,4477000.000,127.360)	(655999.990,4477999.990,2440.580)	[-59, 3328]	[-0.354, 19.968]	[0, 0]	[0, 1]	[0, 1]	[0, 0]	0	1470420	0	1191523
14T_PK_5578.las	(655000.000,4478000.000,131.940)	(655999.990,4478999.990,735.800)	[19, 3312]	[0.114, 19.872]	[0, 0]	[0, 1]	[0, 1]	[0, 0]	0	1468374	0	1003966
14T_PK_5579.las	(655000.000,4479000.000,143.770)	(655999.990,4479999.990,739.390)	[132, 3325]	[0.792, 19.95]	[0, 0]	[0, 1]	[0, 1]	[0, 0]	0	1475638	0	980166
14T_PK_5580.las	(655000.000,4480000.000,152.100)	(655999.990,4480999.990,746.600)	[274, 3329]	[1.644, 19.974]	[0, 0]	[0, 1]	[0, 1]	[0, 0]	0	1549427	0	985823
14T_PK_5581.las	(655000.000,4481000.000,153.220)	(655999.990,4481999.990,749.870)	[306, 3332]	[1.836, 19.992]	[0, 0]	[0, 1]	[0, 1]	[0, 0]	0	1491869	0	1047670
14T_PK_5582.las	(655000.000,4482000.000,159.650)	(655999.990,4482999.990,753.970)	[216, 3340]	[1.296, 20.04]	[0, 0]	[0, 1]	[0, 1]	[0, 0]	0	1523789	0	1001811
14T_PK_5583.las	(655000.000,4483000.000,163.990)	(655999.990,4483999.990,758.050)	[92, 3363]	[0.552, 20.178]	[0, 0]	[0, 1]	[0, 1]	[0, 0]	0	1540606	0	980040
14T_PK_5584.las	(655000.000,4484000.000,160.610)	(655999.990,4484999.990,759.110)	[58, 3376]	[0.348, 20.256]	[0, 0]	[0, 1]	[0, 1]	[0, 0]	0	1506403	0	1060358
14T_PK_5585.las	(655000.000,4485000.000,163.950)	(655999.990,4485999.990,762.060)	[-106, 3378]	[-0.636, 20.268]	[0, 0]	[0, 1]	[0, 1]	[0, 0]	0	1576312	0	1092348
14T_PK_5586.las	(655000.000,4486000.000,178.270)	(655999.990,4486999.990,2431.320)	[-248, 3395]	[-1.488, 20.37]	[0, 0]	[0, 1]	[0, 1]	[0, 0]	0	1557188	0	980993
14T_PK_5587.las	(655000.000,4487000.000,177.640)	(655999.990,4487999.990,2438.410)	[-3368, 3396]	[-20.208, 20.376]	[0, 0]	[0, 1]	[0, 1]	[0, 0]	0	1564504	0	1042614
14T_PK_5588.las	(655000.000,4488000.000,166.130)	(655999.990,4488999.990,757.750)	[-536, 3379]	[-3.216, 20.274]	[0, 0]	[0, 1]	[0, 1]	[0, 0]	0	1539450	0	1106011
14T_PK_5589.las	(655000.000,4489000.000,168.920)	(655999.990,4489999.990,759.940)	[-710, 3379]	[-4.26, 20.274]	[0, 0]	[0, 1]	[0, 1]	[0, 0]	0	1576443	0	1055027
14T_PK_5590.las	(655000.000,4490000.000,173.380)	(655999.990,4490999.990,769.970)	[-848, 3383]	[-5.088, 20.298]	[0, 0]	[0, 1]	[0, 1]	[0, 0]	0	1591595	0	1125372
14T_PK_5591.las	(655000.000,4491000.000,167.880)	(655999.990,4491999.990,755.090)	[-857, 3381]	[-5.142, 20.286]	[0, 0]	[0, 1]	[0, 1]	[0, 0]	0	1566924	0	1065890
14T_PK_5592.las	(655000.000,4492000.000,167.460)	(655999.990,4492999.990,2437.740)	[-3406, 3379]	[-20.436, 20.274]	[0, 0]	[0, 1]	[0, 1]	[0, 0]	0	1512617	0	882459
14T_PK_5593.las	(655000.000,4493000.000,174.250)	(655999.990,4493999.990,2425.020)	[-834, 3379]	[-5.004, 20.274]	[0, 0]	[0, 1]	[0, 1]	[0, 0]	0	1512894	0	843585
14T_PK_5594.las	(655000.000,4494000.000,169.960)	(655999.990,4494999.990,756.240)	[-977, 3377]	[-5.862, 20.262]	[0, 0]	[0, 1]	[0, 1]	[0, 0]	0	1533448	0	926033
14T_PK_5595.las	(655000.000,4495000.000,148.290)	(655999.990,4495999.990,749.030)	[-1179, 3367]	[-7.074, 20.202]	[0, 0]	[0, 1]	[0, 1]	[0, 0]	0	1586981	0	1015109
14T_PK_5596.las	(655000.000,4496000.000,140.210)	(655999.990,4496999.990,2437.700)	[-3309, 3360]	[-19.854, 20.16]	[0, 0]	[0, 1]	[0, 1]	[0, 0]	0	1583255	0	1147680
14T_PK_5597.las	(655000.000,4497000.000,138.620)	(655999.990,4497999.990,731.500)	[-1499, 3323]	[-8.994, 19.938]	[0, 0]	[0, 1]	[0, 1]	[0, 0]	0	1567924	0	1053690
14T_PK_5598.las	(655000.000,4498000.000,145.680)	(655999.990,4498999.990,749.440)	[-3353, 3339]	[-20.118, 20.034]	[0, 0]	[0, 1]	[0, 1]	[0, 0]	0	1629936	0	798191
14T_PK_5599.las	(655000.000,4499000.000,153.970)	(655999.990,4499999.990,2432.470)	[-3379, 3353]	[-20.274, 20.118]	[0, 0]	[0, 1]	[0, 1]	[0, 0]	0	1637379	0	674136
14T_PK_5668.las	(656000.000,4468105.940,117.910)	(656999.990,4468999.990,716.290)	[-3327, 3292]	[-19.962, 19.752]	[0, 0]	[0, 1]	[0, 1]	[0, 0]	0	1460048	0	636272
14T_PK_5669.las	(656000.000,4469000.000,117.230)	(656999.990,4469999.990,2432.830)	[-3325, 3303]	[-19.95, 19.818]	[0, 0]	[0, 1]	[0, 1]	[0, 0]	0	1657947	0	708064
14T_PK_5670.las	(656000.000,4470000.000,124.340)	(656999.990,4470999.990,727.190)	[-3332, 1586]	[-19.992, 9.516]	[0, 0]	[0, 1]	[0, 1]	[0, 0]	0	1702427	0	878308
14T_PK_5671.las	(656000.000,4471000.000,116.910)	(656999.990,4471999.990,720.680)	[-3311, 1568]	[-19.866, 9.408]	[0, 0]	[0, 1]	[0, 1]	[0, 0]	0	1571862	0	763696
14T_PK_5672.las	(656000.000,4472000.000,125.150)	(656999.990,4472999.990,732.340)	[-3330, 1468]	[-19.98, 8.808]	[0, 0]	[0, 1]	[0, 1]	[0, 0]	0	1626230	0	927689

DPH-1.3 Report on ASPRS LAS File Format (Tiled Data) - Informational - continued

File	(Xmin, Ymin, Zmin)	(Xmax, Ymax, Zmax)	Extended Scan Angle	Scan Angle Rank	Scanner Channel	Scan Direction	Edge of Flight Line	User Data	Counts for Synthetic	Key-points	Withheld	Overlap
14T_PK_5673.las	(656000.000,4473000.000,118.840)	(656999.990,4473999.990,734.730)	[-3347, 1290]	[-20.082, 7.74]	[0, 0]	[0, 1]	[0, 1]	[0, 0]	0	1551695	0	1465599
14T_PK_5674.las	(656000.000,4474000.000,120.560)	(656999.990,4474999.990,2441.860)	[-3332, 1235]	[-19.992, 7.41]	[0, 0]	[0, 1]	[0, 1]	[0, 0]	0	1526994	0	1054113
14T_PK_5675.las	(656000.000,4475000.000,126.780)	(656999.990,4475999.990,728.900)	[-3326, 991]	[-19.956, 5.946]	[0, 0]	[0, 1]	[0, 1]	[0, 0]	0	1629946	0	1021090
14T_PK_5676.las	(656000.000,4476000.000,136.870)	(656999.990,4476999.990,738.650)	[-3343, 983]	[-20.058, 5.898]	[0, 0]	[0, 1]	[0, 1]	[0, 0]	0	1596010	0	1049956
14T_PK_5677.las	(656000.000,4477000.000,145.130)	(656999.990,4477999.990,2432.580)	[-3350, 3309]	[-20.1, 19.854]	[0, 0]	[0, 1]	[0, 1]	[0, 0]	0	1582478	0	1019319
14T_PK_5678.las	(656000.000,4478000.000,146.880)	(656999.990,4478999.990,2431.550)	[-3378, 803]	[-20.268, 4.818]	[0, 0]	[0, 1]	[0, 1]	[0, 0]	0	1573723	0	1061465
14T_PK_5679.las	(656000.000,4479000.000,144.440)	(656999.990,4479999.990,746.600)	[-3395, 767]	[-20.37, 4.602]	[0, 0]	[0, 1]	[0, 1]	[0, 0]	0	1506009	0	1071966
14T_PK_5680.las	(656000.000,4480000.000,144.840)	(656999.990,4480999.990,2440.380)	[-3379, 3302]	[-20.274, 19.812]	[0, 0]	[0, 1]	[0, 1]	[0, 0]	0	1486893	0	1018073
14T_PK_5681.las	(656000.000,4481000.000,142.450)	(656999.990,4481999.990,2422.010)	[-3362, 470]	[-20.172, 2.82]	[0, 0]	[0, 1]	[0, 1]	[0, 0]	0	1518696	0	1068762
14T_PK_5682.las	(656000.000,4482000.000,159.580)	(656999.990,4482999.990,753.010)	[-3379, 331]	[-20.274, 1.986]	[0, 0]	[0, 1]	[0, 1]	[0, 0]	0	1619010	0	1103847
14T_PK_5683.las	(656000.000,4483000.000,165.910)	(656999.990,4483999.990,759.500)	[-3397, 237]	[-20.382, 1.422]	[0, 0]	[0, 1]	[0, 1]	[0, 0]	0	1585657	0	1088792
14T_PK_5684.las	(656000.000,4484000.000,170.850)	(656999.990,4484999.990,2440.790)	[-3412, 102]	[-20.472, 0.612]	[0, 0]	[0, 1]	[0, 1]	[0, 0]	0	1615151	0	1160301
14T_PK_5685.las	(656000.000,4485000.000,171.050)	(656999.990,4485999.990,2433.650)	[-3415, 58]	[-20.49, 0.348]	[0, 0]	[0, 1]	[0, 1]	[0, 0]	0	1598628	0	1135698
14T_PK_5686.las	(656000.000,4486000.000,174.300)	(656999.990,4486999.990,765.250)	[-3429, -107]	[-20.574, -0.642]	[0, 0]	[0, 1]	[0, 1]	[0, 0]	0	1586518	0	1063387
14T_PK_5687.las	(656000.000,4487000.000,184.180)	(656999.990,4487999.990,766.980)	[-3430, -242]	[-20.58, -1.452]	[0, 0]	[0, 1]	[0, 1]	[0, 0]	0	1518605	0	959820
14T_PK_5688.las	(656000.000,4488000.000,166.470)	(656999.990,4488999.990,763.310)	[-3427, -345]	[-20.562, -2.07]	[0, 0]	[0, 1]	[0, 1]	[0, 0]	0	1560872	0	1123948
14T_PK_5689.las	(656000.000,4489000.000,158.040)	(656999.990,4489999.990,756.090)	[-3410, -200]	[-20.46, -1.2]	[0, 0]	[0, 1]	[0, 1]	[0, 0]	0	1349932	0	1138445
14T_PK_5690.las	(656000.000,4490000.000,160.550)	(656999.990,4490999.990,756.850)	[-3410, -97]	[-20.46, -0.582]	[0, 0]	[0, 1]	[0, 1]	[0, 0]	0	1462214	0	976456
14T_PK_5691.las	(656000.000,4491000.000,157.980)	(656999.990,4491999.990,754.440)	[-3400, 43]	[-20.4, 0.258]	[0, 0]	[0, 1]	[0, 1]	[0, 0]	0	1589121	0	1164051
14T_PK_5692.las	(656000.000,4492000.000,166.440)	(656999.990,4492999.990,753.300)	[-3421, 245]	[-20.526, 1.47]	[0, 0]	[0, 1]	[0, 1]	[0, 0]	0	1544392	0	1138202
14T_PK_5693.las	(656000.000,4493000.000,164.680)	(656999.990,4493999.990,754.320)	[-3413, 354]	[-20.478, 2.124]	[0, 0]	[0, 1]	[0, 1]	[0, 0]	0	1598379	0	1189274
14T_PK_5694.las	(656000.000,4494000.000,158.750)	(656999.990,4494999.990,752.920)	[-3400, 455]	[-20.4, 2.73]	[0, 0]	[0, 1]	[0, 1]	[0, 0]	0	1536151	0	1147060
14T_PK_5695.las	(656000.000,4495000.000,149.390)	(656999.990,4495999.990,751.010)	[-3379, 525]	[-20.274, 3.15]	[0, 0]	[0, 1]	[0, 1]	[0, 0]	0	1624381	0	1144291
14T_PK_5696.las	(656000.000,4496000.000,140.720)	(656999.990,4496999.990,732.390)	[-3378, 660]	[-20.268, 3.96]	[0, 0]	[0, 1]	[0, 1]	[0, 0]	0	1625378	0	1103300
14T_PK_5697.las	(656000.000,4497000.000,137.040)	(656999.990,4497999.990,2435.940)	[-3359, 3308]	[-20.154, 19.848]	[0, 0]	[0, 1]	[0, 1]	[0, 0]	0	1541125	0	1161245
14T_PK_5698.las	(656000.000,4498000.000,150.250)	(656999.990,4498999.990,744.830)	[-3377, 849]	[-20.262, 5.094]	[0, 0]	[0, 1]	[0, 1]	[0, 0]	0	1604696	0	1084191
14T_PK_5699.las	(656000.000,4499000.000,161.710)	(656999.990,4499999.990,748.250)	[-3395, 860]	[-20.37, 5.16]	[0, 0]	[0, 1]	[0, 1]	[0, 0]	0	1582442	0	1005410
14T_PK_5768.las	(657000.000,4468123.450,121.320)	(657999.990,4468999.990,728.410)	[-3308, 3363]	[-19.848, 20.178]	[0, 0]	[0, 1]	[0, 1]	[0, 0]	0	1323937	0	606096
14T_PK_5769.las	(657000.000,4469000.000,119.680)	(657999.990,4469999.990,725.330)	[-3345, 3357]	[-20.07, 20.142]	[0, 0]	[0, 1]	[0, 1]	[0, 0]	0	1452381	0	601529
14T_PK_5770.las	(657000.000,4470000.000,119.060)	(657999.990,4470999.990,2441.420)	[-3331, 3311]	[-19.986, 19.866]	[0, 0]	[0, 1]	[0, 1]	[0, 0]	0	1706831	0	517785
14T_PK_5771.las	(657000.000,4471000.000,120.980)	(657999.990,4471999.990,2436.450)	[-3327, 3310]	[-19.962, 19.86]	[0, 0]	[0, 1]	[0, 1]	[0, 0]	0	1575503	0	544438
14T_PK_5772.las	(657000.000,4472000.000,132.150)	(657999.990,4472999.990,724.980)	[-3343, 3311]	[-20.058, 19.866]	[0, 0]	[0, 1]	[0, 1]	[0, 0]	0	1590925	0	506266
14T_PK_5773.las	(657000.000,4473000.000,118.330)	(657999.990,4473999.990,2434.450)	[-3338, 3310]	[-20.028, 19.86]	[0, 0]	[0, 1]	[0, 1]	[0, 0]	0	1572840	0	479715
14T_PK_5774.las	(657000.000,4474000.000,121.820)	(657999.990,4474999.990,726.390)	[-3335, 3337]	[-20.01, 20.022]	[0, 0]	[0, 1]	[0, 1]	[0, 0]	0	1625111	0	619515
14T_PK_5775.las	(657000.000,4475000.000,131.500)	(657999.990,4475999.990,734.630)	[-3307, 3362]	[-19.842, 20.172]	[0, 0]	[0, 1]	[0, 1]	[0, 0]	0	1459735	0	634260
14T_PK_5776.las	(657000.000,4476000.000,140.620)	(657999.990,4476999.990,738.380)	[-3317, 3376]	[-19.902, 20.256]	[0, 0]	[0, 1]	[0, 1]	[0, 0]	0	1549592	0	653965
14T_PK_5777.las	(657000.000,4477000.000,143.920)	(657999.990,4477999.990,737.410)	[-3315, 3377]	[-19.89, 20.262]	[0, 0]	[0, 1]	[0, 1]	[0, 0]	0	1621750	0	840416
14T_PK_5778.las	(657000.000,4478000.000,146.100)	(657999.990,4478999.990,738.390)	[-1632, 3377]	[-9.792, 20.262]	[0, 0]	[0, 1]	[0, 1]	[0, 0]	0	1621335	0	844480
14T_PK_5779.las	(657000.000,4479000.000,154.510)	(657999.990,4479999.990,743.320)	[-1558, 3375]	[-9.348, 20.25]	[0, 0]	[0, 1]	[0, 1]	[0, 0]	0	1621761	0	857822
14T_PK_5780.las	(657000.000,4480000.000,161.780)	(657999.990,4480999.990,749.550)	[-1549, 3393]	[-9.294, 20.358]	[0, 0]	[0, 1]	[0, 1]	[0, 0]	0	1571919	0	847346
14T_PK_5781.las	(657000.000,4481000.000,162.330)	(657999.990,4481999.990,2424.830)	[-1363, 3390]	[-8.178, 20.34]	[0, 0]	[0, 1]	[0, 1]	[0, 0]	0	1562952	0	986623
14T_PK_5782.las	(657000.000,4482000.000,166.430)	(657999.990,4482999.990,2426.720)	[-1108, 3407]	[-6.648, 20.442]	[0, 0]	[0, 1]	[0, 1]	[0, 0]	0	1585655	0	1076507
14T_PK_5783.las	(657000.000,4483000.000,165.400)	(657999.990,4483999.990,757.490)	[-952, 3409]	[-5.712, 20.454]	[0, 0]	[0, 1]	[0, 1]	[0, 0]	0	1600794	0	1004331
14T_PK_5784.las	(657000.000,4484000.000,168.190)	(657999.990,4484999.990,759.950)	[-706, 3424]	[-4.236, 20.544]	[0, 0]	[0, 1]	[0, 1]	[0, 0]	0	1446982	0	999096
14T_PK_5785.las	(657000.000,4485000.000,171.380)	(657999.990,4485999.990,759.000)	[-609, 3416]	[-3.654, 20.496]	[0, 0]	[0, 1]	[0, 1]	[0, 0]	0	1580567	0	1020759
14T_PK_5786.las	(657000.000,4486000.000,176.590)	(657999.990,4486999.990,2438.110)	[-3352, 3412]	[-20.112, 20.472]	[0, 0]	[0, 1]	[0, 1]	[0, 0]	0	1580383	0	1021649
14T_PK_5787.las	(657000.000,4487000.000,180.260)	(657999.990,4487999.990,2442.820)	[-3384, 3424]	[-20.304, 20.544]	[0, 0]	[0, 1]	[0, 1]	[0, 0]	0	1457196	0	950726
14T_PK_5788.las	(657000.000,4488000.000,181.240)	(657999.990,4488999.990,2435.300)	[-3368, 3425]	[-20.208, 20.55]	[0, 0]	[0, 1]	[0, 1]	[0, 0]	0	1584998	0	1046447
14T_PK_5789.las	(657000.000,4489000.000,168.500)	(657999.990,4489999.990,761.220)	[-417, 3426]	[-2.502, 20.556]	[0, 0]	[0, 1]	[0, 1]	[0, 0]	0	1409720	0	1021425

DPH-1.3 Report on ASPRS LAS File Format (Tiled Data) - Informational - continued

File	(Xmin, Ymin, Zmin)	(Xmax, Ymax, Zmax)	Extended Scan Angle	Scan Angle Rank	Scanner Channel	Scan Direction	Edge of Flight Line	User Data	Counts for Synthetic	Key-points	Withheld	Overlap
14T_PK_5790.las	(657000.000,4490000.000,162.830)	(657999.990,4490999.990,757.140)	[-206, 3379]	[-1.236, 20.274]	[0, 0]	[0, 1]	[0, 1]	[0, 0]	0	1429480	0	1053885
14T_PK_5791.las	(657000.000,4491000.000,153.980)	(657999.990,4491999.990,2441.410)	[-95, 3377]	[-0.57, 20.262]	[0, 0]	[0, 1]	[0, 1]	[0, 0]	0	1534958	0	1203254
14T_PK_5792.las	(657000.000,4492000.000,154.240)	(657999.990,4492999.990,749.630)	[45, 3367]	[0.27, 20.202]	[0, 0]	[0, 1]	[0, 1]	[0, 0]	0	1519633	0	1034202
14T_PK_5793.las	(657000.000,4493000.000,154.740)	(657999.990,4493999.990,749.510)	[242, 3379]	[1.452, 20.274]	[0, 0]	[0, 1]	[0, 1]	[0, 0]	0	1551296	0	1004170
14T_PK_5794.las	(657000.000,4494000.000,150.690)	(657999.990,4494999.990,744.070)	[332, 3364]	[1.992, 20.184]	[0, 0]	[0, 1]	[0, 1]	[0, 0]	0	1558297	0	1021920
14T_PK_5795.las	(657000.000,4495000.000,152.250)	(657999.990,4495999.990,746.970)	[393, 3361]	[2.358, 20.166]	[0, 0]	[0, 1]	[0, 1]	[0, 0]	0	1559247	0	1006888
14T_PK_5796.las	(657000.000,4496000.000,135.790)	(657999.990,4496999.990,733.220)	[314, 3328]	[1.884, 19.968]	[0, 0]	[0, 1]	[0, 1]	[0, 0]	0	1540909	0	1012956
14T_PK_5797.las	(657000.000,4497000.000,138.490)	(657999.990,4497999.990,740.020)	[149, 3359]	[0.894, 20.154]	[0, 0]	[0, 1]	[0, 1]	[0, 0]	0	1543831	0	977831
14T_PK_5798.las	(657000.000,4498000.000,147.310)	(657999.990,4498999.990,745.110)	[-18, 3364]	[-0.108, 20.184]	[0, 0]	[0, 1]	[0, 1]	[0, 0]	0	1581940	0	1000597
14T_PK_5799.las	(657000.000,4499000.000,156.880)	(657999.990,4499999.990,745.570)	[-161, 3365]	[-0.966, 20.19]	[0, 0]	[0, 1]	[0, 1]	[0, 0]	0	1614476	0	1060606
14T_PK_5868.las	(658000.000,4468148.680,126.910)	(658999.990,4468999.990,736.750)	[-1610, 3298]	[-9.66, 19.788]	[0, 0]	[0, 1]	[0, 1]	[0, 0]	0	1333794	0	577715
14T_PK_5869.las	(658000.000,4469000.000,117.870)	(658999.990,4469999.990,2418.140)	[-1544, 3302]	[-9.264, 19.812]	[0, 0]	[0, 1]	[0, 1]	[0, 0]	0	1582862	0	615145
14T_PK_5870.las	(658000.000,4470000.000,114.400)	(658999.990,4470999.990,711.190)	[-3303, 3294]	[-19.818, 19.764]	[0, 0]	[0, 1]	[0, 1]	[0, 0]	0	1616838	0	656905
14T_PK_5871.las	(658000.000,4471000.000,116.950)	(658999.990,4471999.990,722.270)	[-3290, 3305]	[-19.74, 19.83]	[0, 0]	[0, 1]	[0, 1]	[0, 0]	0	1625871	0	584372
14T_PK_5872.las	(658000.000,4472000.000,124.980)	(658999.990,4472999.990,726.180)	[-3361, 3314]	[-20.166, 19.884]	[0, 0]	[0, 1]	[0, 1]	[0, 0]	0	1644910	0	624763
14T_PK_5873.las	(658000.000,4473000.000,118.950)	(658999.990,4473999.990,714.050)	[-3358, 3274]	[-20.148, 19.644]	[0, 0]	[0, 1]	[0, 1]	[0, 0]	0	1632904	0	606592
14T_PK_5874.las	(658000.000,4474000.000,121.850)	(658999.990,4474999.990,719.170)	[-3379, 3290]	[-20.274, 19.74]	[0, 0]	[0, 1]	[0, 1]	[0, 0]	0	1727575	0	673418
14T_PK_5875.las	(658000.000,4475000.000,134.950)	(658999.990,4475999.990,2420.970)	[-3396, 3341]	[-20.376, 20.046]	[0, 0]	[0, 1]	[0, 1]	[0, 0]	0	1643298	0	696909
14T_PK_5876.las	(658000.000,4476000.000,138.280)	(658999.990,4476999.990,720.590)	[-3396, 3332]	[-20.376, 19.992]	[0, 0]	[0, 1]	[0, 1]	[0, 0]	0	1691756	0	679164
14T_PK_5877.las	(658000.000,4477000.000,145.670)	(658999.990,4477999.990,2418.120)	[-3395, 3328]	[-20.37, 19.968]	[0, 0]	[0, 1]	[0, 1]	[0, 0]	0	1676085	0	668971
14T_PK_5878.las	(658000.000,4478000.000,144.510)	(658999.990,4478999.990,753.070)	[-3396, 3344]	[-20.376, 20.064]	[0, 0]	[0, 1]	[0, 1]	[0, 0]	0	1680582	0	631608
14T_PK_5879.las	(658000.000,4479000.000,151.550)	(658999.990,4479999.990,2414.150)	[-3378, 3363]	[-20.268, 20.178]	[0, 0]	[0, 1]	[0, 1]	[0, 0]	0	1715003	0	670629
14T_PK_5880.las	(658000.000,4480000.000,153.730)	(658999.990,4480999.990,2422.830)	[-3399, 3365]	[-20.394, 20.19]	[0, 0]	[0, 1]	[0, 1]	[0, 0]	0	1620190	0	619098
14T_PK_5881.las	(658000.000,4481000.000,163.030)	(658999.990,4481999.990,743.370)	[-3412, 3325]	[-20.472, 19.95]	[0, 0]	[0, 1]	[0, 1]	[0, 0]	0	1662442	0	592336
14T_PK_5882.las	(658000.000,4482000.000,165.340)	(658999.990,4482999.990,747.360)	[-3408, 3338]	[-20.448, 20.028]	[0, 0]	[0, 1]	[0, 1]	[0, 0]	0	1666940	0	637886
14T_PK_5883.las	(658000.000,4483000.000,175.100)	(658999.990,4483999.990,754.390)	[-3426, 3343]	[-20.556, 20.058]	[0, 0]	[0, 1]	[0, 1]	[0, 0]	0	1657775	0	631714
14T_PK_5884.las	(658000.000,4484000.000,164.300)	(658999.990,4484999.990,754.800)	[-3434, 1722]	[-20.604, 10.332]	[0, 0]	[0, 1]	[0, 1]	[0, 0]	0	1653124	0	734199
14T_PK_5885.las	(658000.000,4485000.000,173.340)	(658999.990,4485999.990,754.720)	[-3417, 1559]	[-20.502, 9.354]	[0, 0]	[0, 1]	[0, 1]	[0, 0]	0	1640721	0	828891
14T_PK_5886.las	(658000.000,4486000.000,167.170)	(658999.990,4486999.990,2422.910)	[-3420, 3405]	[-20.52, 20.43]	[0, 0]	[0, 1]	[0, 1]	[0, 0]	0	1582887	0	937727
14T_PK_5887.las	(658000.000,4487000.000,173.100)	(658999.990,4487999.990,754.490)	[-3428, 1477]	[-20.568, 8.862]	[0, 0]	[0, 1]	[0, 1]	[0, 0]	0	1617277	0	945477
14T_PK_5888.las	(658000.000,4488000.000,172.070)	(658999.990,4488999.990,755.660)	[-3439, 1378]	[-20.634, 8.268]	[0, 0]	[0, 1]	[0, 1]	[0, 0]	0	1688957	0	1178213
14T_PK_5889.las	(658000.000,4489000.000,177.100)	(658999.990,4489999.990,753.690)	[-3458, 1263]	[-20.748, 7.578]	[0, 0]	[0, 1]	[0, 1]	[0, 0]	0	1612227	0	1110936
14T_PK_5890.las	(658000.000,4490000.000,167.730)	(658999.990,4490999.990,2433.800)	[-3426, 1077]	[-20.556, 6.462]	[0, 0]	[0, 1]	[0, 1]	[0, 0]	0	1642685	0	1175735
14T_PK_5891.las	(658000.000,4491000.000,155.390)	(658999.990,4491999.990,2431.970)	[-3427, 863]	[-20.562, 5.178]	[0, 0]	[0, 1]	[0, 1]	[0, 0]	0	1584288	0	1264044
14T_PK_5892.las	(658000.000,4492000.000,151.690)	(658999.990,4492999.990,2430.960)	[-3397, 3330]	[-20.382, 19.98]	[0, 0]	[0, 1]	[0, 1]	[0, 0]	0	1632323	0	1299366
14T_PK_5893.las	(658000.000,4493000.000,160.140)	(658999.990,4493999.990,2423.950)	[-3407, 703]	[-20.442, 4.218]	[0, 0]	[0, 1]	[0, 1]	[0, 0]	0	1631345	0	1072668
14T_PK_5894.las	(658000.000,4494000.000,151.790)	(658999.990,4494999.990,745.900)	[-3396, 473]	[-20.376, 2.838]	[0, 0]	[0, 1]	[0, 1]	[0, 0]	0	1666878	0	1116865
14T_PK_5895.las	(658000.000,4495000.000,142.110)	(658999.990,4495999.990,740.300)	[-3395, 466]	[-20.37, 2.796]	[0, 0]	[0, 1]	[0, 1]	[0, 0]	0	1631591	0	1149206
14T_PK_5896.las	(658000.000,4496000.000,133.640)	(658999.990,4496999.990,2432.820)	[-3375, 425]	[-20.25, 2.55]	[0, 0]	[0, 1]	[0, 1]	[0, 0]	0	1605416	0	1219029
14T_PK_5897.las	(658000.000,4497000.000,136.000)	(658999.990,4497999.990,735.860)	[-3394, 313]	[-20.364, 1.878]	[0, 0]	[0, 1]	[0, 1]	[0, 0]	0	1627604	0	1101626
14T_PK_5898.las	(658000.000,4498000.000,150.040)	(658999.990,4498999.990,2434.160)	[-3408, 152]	[-20.448, 0.912]	[0, 0]	[0, 1]	[0, 1]	[0, 0]	0	1620148	0	1038005
14T_PK_5899.las	(658000.000,4499000.000,158.070)	(658999.990,4499999.990,1704.790)	[-3410, -19]	[-20.46, -0.114]	[0, 0]	[0, 1]	[0, 1]	[0, 0]	0	1635264	0	1038354
14T_PK_5968.las	(659000.000,4468166.340,153.610)	(659999.990,4468999.990,733.000)	[-3375, 694]	[-20.25, 4.164]	[0, 0]	[0, 1]	[0, 1]	[0, 0]	0	1257544	0	801985
14T_PK_5969.las	(659000.000,4469000.000,131.930)	(659999.990,4469999.990,732.210)	[-3393, 791]	[-20.358, 4.746]	[0, 0]	[0, 1]	[0, 1]	[0, 0]	0	1544106	0	1119967
14T_PK_5970.las	(659000.000,4470000.000,120.830)	(659999.990,4470999.990,721.570)	[-3359, 1060]	[-20.154, 6.36]	[0, 0]	[0, 1]	[0, 1]	[0, 0]	0	1521778	0	1091861
14T_PK_5971.las	(659000.000,4471000.000,118.970)	(659999.990,4471999.990,709.570)	[-3341, 1203]	[-20.046, 7.218]	[0, 0]	[0, 1]	[0, 1]	[0, 0]	0	1605866	0	1345646
14T_PK_5972.las	(659000.000,4472000.000,120.100)	(659999.990,4472999.990,711.880)	[-3344, 1377]	[-20.064, 8.262]	[0, 0]	[0, 1]	[0, 1]	[0, 0]	0	1633463	0	1072020
14T_PK_5973.las	(659000.000,4473000.000,122.330)	(659999.990,4473999.990,717.740)	[-3348, 1522]	[-20.088, 9.132]	[0, 0]	[0, 1]	[0, 1]	[0, 0]	0	1567491	0	1016629
14T_PK_5974.las	(659000.000,4474000.000,132.070)	(659999.990,4474999.990,728.610)	[-3351, 1674]	[-20.106, 10.044]	[0, 0]	[0, 1]	[0, 1]	[0, 0]	0	1550345	0	1008797

DPH-1.3 Report on ASPRS LAS File Format (Tiled Data) - Informational - continued

File	(Xmin, Ymin, Zmin)	(Xmax, Ymax, Zmax)	Extended Scan Angle	Scan Angle Rank	Scanner Channel	Scan Direction	Edge of Flight Line	User Data	Counts for Synthetic	Key-points	Withheld	Overlap
14T_PK_5975.las	(659000.000,4475000.000,143.950)	(659999.990,4475999.990,2424.010)	[-3390, 1770]	[-20.34, 10.62]	[0, 0]	[0, 1]	[0, 1]	[0, 0]	0	1576844	0	813061
14T_PK_5976.las	(659000.000,4476000.000,141.210)	(659999.990,4476999.990,732.000)	[-3394, 1846]	[-20.364, 11.076]	[0, 0]	[0, 1]	[0, 1]	[0, 0]	0	1578376	0	769980
14T_PK_5977.las	(659000.000,4477000.000,150.340)	(659999.990,4477999.990,2427.070)	[-3394, 3332]	[-20.364, 19.992]	[0, 0]	[0, 1]	[0, 1]	[0, 0]	0	1592574	0	666504
14T_PK_5978.las	(659000.000,4478000.000,155.030)	(659999.990,4478999.990,740.440)	[-3399, 3327]	[-20.394, 19.962]	[0, 0]	[0, 1]	[0, 1]	[0, 0]	0	1658233	0	635678
14T_PK_5979.las	(659000.000,4479000.000,145.860)	(659999.990,4479999.990,738.770)	[-3409, 3217]	[-20.454, 19.302]	[0, 0]	[0, 1]	[0, 1]	[0, 0]	0	1614422	0	610354
14T_PK_5980.las	(659000.000,4480000.000,150.710)	(659999.990,4480999.990,2389.510)	[-3427, 3376]	[-20.562, 20.256]	[0, 0]	[0, 1]	[0, 1]	[0, 0]	0	1609067	0	573550
14T_PK_5981.las	(659000.000,4481000.000,157.070)	(659999.990,4481999.990,741.450)	[-3427, 3376]	[-20.562, 20.256]	[0, 0]	[0, 1]	[0, 1]	[0, 0]	0	1704460	0	771832
14T_PK_5982.las	(659000.000,4482000.000,160.470)	(659999.990,4482999.990,743.670)	[-3424, 3394]	[-20.544, 20.364]	[0, 0]	[0, 1]	[0, 1]	[0, 0]	0	1599086	0	708115
14T_PK_5983.las	(659000.000,4483000.000,176.920)	(659999.990,4483999.990,727.930)	[-3426, 3391]	[-20.556, 20.346]	[0, 0]	[0, 1]	[0, 1]	[0, 0]	0	1643461	0	645322
14T_PK_5984.las	(659000.000,4484000.000,165.410)	(659999.990,4484999.990,2429.600)	[-3451, 3397]	[-20.706, 20.382]	[0, 0]	[0, 1]	[0, 1]	[0, 0]	0	1712642	0	740346
14T_PK_5985.las	(659000.000,4485000.000,160.450)	(659999.990,4485999.990,2418.780)	[-3445, 3395]	[-20.67, 20.37]	[0, 0]	[0, 1]	[0, 1]	[0, 0]	0	1627169	0	729974
14T_PK_5986.las	(659000.000,4486000.000,157.460)	(659999.990,4486999.990,2398.160)	[-3430, 3359]	[-20.58, 20.154]	[0, 0]	[0, 1]	[0, 1]	[0, 0]	0	1660600	0	662574
14T_PK_5987.las	(659000.000,4487000.000,158.050)	(659999.990,4487999.990,2141.270)	[-3441, 3399]	[-20.646, 20.394]	[0, 0]	[0, 1]	[0, 1]	[0, 0]	0	1583394	0	657850
14T_PK_5988.las	(659000.000,4488000.000,175.160)	(659999.990,4488999.990,751.290)	[-3442, 3406]	[-20.652, 20.436]	[0, 0]	[0, 1]	[0, 1]	[0, 0]	0	1655380	0	563102
14T_PK_5989.las	(659000.000,4489000.000,184.300)	(659999.990,4489999.990,2417.120)	[-3439, 3412]	[-20.634, 20.472]	[0, 0]	[0, 1]	[0, 1]	[0, 0]	0	1614881	0	549753
14T_PK_5990.las	(659000.000,4490000.000,175.180)	(659999.990,4490999.990,2427.090)	[-3402, 3411]	[-20.412, 20.466]	[0, 0]	[0, 1]	[0, 1]	[0, 0]	0	1665913	0	627247
14T_PK_5991.las	(659000.000,4491000.000,161.420)	(659999.990,4491999.990,750.360)	[-3384, 3392]	[-20.304, 20.352]	[0, 0]	[0, 1]	[0, 1]	[0, 0]	0	1583940	0	717060
14T_PK_5992.las	(659000.000,4492000.000,149.400)	(659999.990,4492999.990,745.380)	[-3381, 3376]	[-20.286, 20.256]	[0, 0]	[0, 1]	[0, 1]	[0, 0]	0	1583262	0	862495
14T_PK_5993.las	(659000.000,4493000.000,155.890)	(659999.990,4493999.990,737.510)	[-1429, 3369]	[-8.574, 20.214]	[0, 0]	[0, 1]	[0, 1]	[0, 0]	0	1631174	0	857475
14T_PK_5994.las	(659000.000,4494000.000,157.340)	(659999.990,4494999.990,740.490)	[-1363, 3376]	[-8.178, 20.256]	[0, 0]	[0, 1]	[0, 1]	[0, 0]	0	1637153	0	982680
14T_PK_5995.las	(659000.000,4495000.000,140.590)	(659999.990,4495999.990,740.110)	[-1341, 3374]	[-8.046, 20.244]	[0, 0]	[0, 1]	[0, 1]	[0, 0]	0	1656319	0	1059019
14T_PK_5996.las	(659000.000,4496000.000,136.150)	(659999.990,4496999.990,723.360)	[-1254, 3327]	[-7.524, 19.962]	[0, 0]	[0, 1]	[0, 1]	[0, 0]	0	1594790	0	1192560
14T_PK_5997.las	(659000.000,4497000.000,138.530)	(659999.990,4497999.990,2424.950)	[-3339, 3375]	[-20.034, 20.25]	[0, 0]	[0, 1]	[0, 1]	[0, 0]	0	1524717	0	1008429
14T_PK_5998.las	(659000.000,4498000.000,159.900)	(659999.990,4498999.990,2426.310)	[-3378, 3380]	[-20.268, 20.28]	[0, 0]	[0, 1]	[0, 1]	[0, 0]	0	1645500	0	1051372
14T_PK_5999.las	(659000.000,4499000.000,158.260)	(659999.990,4499999.990,2420.460)	[-3359, 3371]	[-20.154, 20.226]	[0, 0]	[0, 1]	[0, 1]	[0, 0]	0	1625421	0	1062475
14T_PK_6068.las	(660000.000,4468190.190,144.980)	(660999.990,4468999.990,724.430)	[132, 3365]	[0.792, 20.19]	[0, 0]	[0, 1]	[0, 1]	[0, 0]	0	1195543	0	773336
14T_PK_6069.las	(660000.000,4469000.000,140.050)	(660999.990,4469999.990,726.080)	[-9, 3340]	[-0.054, 20.04]	[0, 0]	[0, 1]	[0, 1]	[0, 0]	0	1538044	0	1045913
14T_PK_6070.las	(660000.000,4470000.000,119.360)	(660999.990,4470999.990,721.180)	[-100, 3326]	[-0.6, 19.956]	[0, 0]	[0, 1]	[0, 1]	[0, 0]	0	1541159	0	933976
14T_PK_6071.las	(660000.000,4471000.000,118.270)	(660999.990,4471999.990,706.520)	[-208, 3293]	[-1.248, 19.758]	[0, 0]	[0, 1]	[0, 1]	[0, 0]	0	1539997	0	931186
14T_PK_6072.las	(660000.000,4472000.000,119.200)	(660999.990,4472999.990,722.350)	[-398, 3322]	[-2.388, 19.932]	[0, 0]	[0, 1]	[0, 1]	[0, 0]	0	1567247	0	941126
14T_PK_6073.las	(660000.000,4473000.000,132.440)	(660999.990,4473999.990,2423.810)	[-511, 3343]	[-3.066, 20.058]	[0, 0]	[0, 1]	[0, 1]	[0, 0]	0	1577666	0	933381
14T_PK_6074.las	(660000.000,4474000.000,133.260)	(660999.990,4474999.990,722.200)	[-601, 3343]	[-3.606, 20.058]	[0, 0]	[0, 1]	[0, 1]	[0, 0]	0	1536093	0	1034318
14T_PK_6075.las	(660000.000,4475000.000,137.880)	(660999.990,4475999.990,729.220)	[-699, 3365]	[-4.194, 20.19]	[0, 0]	[0, 1]	[0, 1]	[0, 0]	0	1527700	0	1001171
14T_PK_6076.las	(660000.000,4476000.000,127.670)	(660999.990,4476999.990,723.220)	[-776, 3343]	[-4.656, 20.058]	[0, 0]	[0, 1]	[0, 1]	[0, 0]	0	1371400	0	1030759
14T_PK_6077.las	(660000.000,4477000.000,134.110)	(660999.990,4477999.990,723.890)	[-910, 3361]	[-5.46, 20.166]	[0, 0]	[0, 1]	[0, 1]	[0, 0]	0	1576614	0	1121190
14T_PK_6078.las	(660000.000,4478000.000,136.940)	(660999.990,4478999.990,727.630)	[-1037, 3364]	[-6.222, 20.184]	[0, 0]	[0, 1]	[0, 1]	[0, 0]	0	1575303	0	1246905
14T_PK_6079.las	(660000.000,4479000.000,142.120)	(660999.990,4479999.990,2425.360)	[-1112, 3365]	[-6.672, 20.19]	[0, 0]	[0, 1]	[0, 1]	[0, 0]	0	1535751	0	1210995
14T_PK_6080.las	(660000.000,4480000.000,154.260)	(660999.990,4480999.990,738.880)	[-1356, 3377]	[-8.136, 20.262]	[0, 0]	[0, 1]	[0, 1]	[0, 0]	0	1579097	0	1037809
14T_PK_6081.las	(660000.000,4481000.000,161.230)	(660999.990,4481999.990,746.810)	[-1506, 3376]	[-9.036, 20.256]	[0, 0]	[0, 1]	[0, 1]	[0, 0]	0	1592382	0	949662
14T_PK_6082.las	(660000.000,4482000.000,166.220)	(660999.990,4482999.990,745.600)	[-1655, 3396]	[-9.93, 20.376]	[0, 0]	[0, 1]	[0, 1]	[0, 0]	0	1610470	0	785518
14T_PK_6083.las	(660000.000,4483000.000,169.520)	(660999.990,4483999.990,752.700)	[-1710, 3397]	[-10.26, 20.382]	[0, 0]	[0, 1]	[0, 1]	[0, 0]	0	1626282	0	722589
14T_PK_6084.las	(660000.000,4484000.000,158.580)	(660999.990,4484999.990,750.600)	[-1922, 3395]	[-11.532, 20.37]	[0, 0]	[0, 1]	[0, 1]	[0, 0]	0	1633446	0	733436
14T_PK_6085.las	(660000.000,4485000.000,152.350)	(660999.990,4485999.990,746.100)	[-1900, 3396]	[-11.4, 20.376]	[0, 0]	[0, 1]	[0, 1]	[0, 0]	0	1585462	0	691249
14T_PK_6086.las	(660000.000,4486000.000,157.300)	(660999.990,4486999.990,742.060)	[-1950, 3392]	[-11.7, 20.352]	[0, 0]	[0, 1]	[0, 1]	[0, 0]	0	1602570	0	645926
14T_PK_6087.las	(660000.000,4487000.000,155.800)	(660999.990,4487999.990,744.430)	[-3361, 3395]	[-20.166, 20.37]	[0, 0]	[0, 1]	[0, 1]	[0, 0]	0	1641274	0	584889
14T_PK_6088.las	(660000.000,4488000.000,167.500)	(660999.990,4488999.990,2411.420)	[-3408, 3410]	[-20.448, 20.46]	[0, 0]	[0, 1]	[0, 1]	[0, 0]	0	1595739	0	529234
14T_PK_6089.las	(660000.000,4489000.000,170.410)	(660999.990,4489999.990,755.150)	[-3396, 3411]	[-20.376, 20.466]	[0, 0]	[0, 1]	[0, 1]	[0, 0]	0	1630952	0	588359
14T_PK_6090.las	(660000.000,4490000.000,174.350)	(660999.990,4490999.990,722.030)	[-3406, 3397]	[-20.436, 20.382]	[0, 0]	[0, 1]	[0, 1]	[0, 0]	0	1645640	0	605617
14T_PK_6091.las	(660000.000,4491000.000,167.160)	(660999.990,4491999.990,2424.300)	[-3409, 3395]	[-20.454, 20.37]	[0, 0]	[0, 1]	[0, 1]	[0, 0]	0	1651455	0	637407

DPH-1.3 Report on ASPRS LAS File Format (Tiled Data) - Informational - continued

File	(Xmin, Ymin, Zmin)	(Xmax, Ymax, Zmax)	Extended Scan Angle	Scan Angle Rank	Scanner Channel	Scan Direction	Edge of Flight Line	User Data	Counts for Synthetic	Key-points	Withheld	Overlap
14T_PK_6092.las	(660000.000,4492000.000,146.140)	(660999.990,4492999.990,727.070)	[-3377, 3375]	[-20.262, 20.25]	[0, 0]	[0, 1]	[0, 1]	[0, 0]	0	1655701	0	673493
14T_PK_6093.las	(660000.000,4493000.000,147.840)	(660999.990,4493999.990,735.820)	[-3393, 3377]	[-20.358, 20.262]	[0, 0]	[0, 1]	[0, 1]	[0, 0]	0	1590233	0	590957
14T_PK_6094.las	(660000.000,4494000.000,145.680)	(660999.990,4494999.990,732.540)	[-3374, 3375]	[-20.244, 20.25]	[0, 0]	[0, 1]	[0, 1]	[0, 0]	0	1623905	0	580341
14T_PK_6095.las	(660000.000,4495000.000,138.890)	(660999.990,4495999.990,732.000)	[-3358, 3337]	[-20.148, 20.022]	[0, 0]	[0, 1]	[0, 1]	[0, 0]	0	1643283	0	581217
14T_PK_6096.las	(660000.000,4496000.000,133.410)	(660999.990,4496999.990,724.750)	[-3359, 3321]	[-20.154, 19.926]	[0, 0]	[0, 1]	[0, 1]	[0, 0]	0	1566922	0	682221
14T_PK_6097.las	(660000.000,4497000.000,146.680)	(660999.990,4497999.990,738.610)	[-3378, 3356]	[-20.268, 20.136]	[0, 0]	[0, 1]	[0, 1]	[0, 0]	0	1597589	0	646183
14T_PK_6098.las	(660000.000,4498000.000,157.890)	(660999.990,4498999.990,740.830)	[-3400, 3364]	[-20.4, 20.184]	[0, 0]	[0, 1]	[0, 1]	[0, 0]	0	1617840	0	694213
14T_PK_6099.las	(660000.000,4499000.000,158.650)	(660999.990,4499999.990,740.100)	[-3397, 3355]	[-20.382, 20.13]	[0, 0]	[0, 1]	[0, 1]	[0, 0]	0	1608006	0	723019
14T_PK_6168.las	(661000.000,4468204.320,141.120)	(661999.990,4468999.990,2421.470)	[-3382, 3329]	[-20.292, 19.974]	[0, 0]	[0, 1]	[0, 1]	[0, 0]	0	1223467	0	771202
14T_PK_6169.las	(661000.000,4469000.000,137.200)	(661999.990,4469999.990,719.350)	[-3361, 131]	[-20.166, 0.786]	[0, 0]	[0, 1]	[0, 1]	[0, 0]	0	1466532	0	897749
14T_PK_6170.las	(661000.000,4470000.000,127.220)	(661999.990,4470999.990,712.960)	[-3343, -10]	[-20.058, -0.06]	[0, 0]	[0, 1]	[0, 1]	[0, 0]	0	1495411	0	1244707
14T_PK_6171.las	(661000.000,4471000.000,118.920)	(661999.990,4471999.990,703.060)	[-3341, -101]	[-20.046, -0.606]	[0, 0]	[0, 1]	[0, 1]	[0, 0]	0	1546496	0	1159934
14T_PK_6172.las	(661000.000,4472000.000,117.250)	(661999.990,4472999.990,714.030)	[-3361, -209]	[-20.166, -1.254]	[0, 0]	[0, 1]	[0, 1]	[0, 0]	0	1497619	0	968262
14T_PK_6173.las	(661000.000,4473000.000,138.220)	(661999.990,4473999.990,720.190)	[-3358, -203]	[-20.148, -1.218]	[0, 0]	[0, 1]	[0, 1]	[0, 0]	0	1553502	0	1006990
14T_PK_6174.las	(661000.000,4474000.000,147.990)	(661999.990,4474999.990,722.480)	[-3370, -125]	[-20.22, -0.75]	[0, 0]	[0, 1]	[0, 1]	[0, 0]	0	1523118	0	1009700
14T_PK_6175.las	(661000.000,4475000.000,121.970)	(661999.990,4475999.990,714.160)	[-3360, -39]	[-20.16, -0.234]	[0, 0]	[0, 1]	[0, 1]	[0, 0]	0	1536375	0	1014109
14T_PK_6176.las	(661000.000,4476000.000,139.200)	(661999.990,4476999.990,721.680)	[-3375, 24]	[-20.25, 0.144]	[0, 0]	[0, 1]	[0, 1]	[0, 0]	0	1530704	0	1013123
14T_PK_6177.las	(661000.000,4477000.000,157.890)	(661999.990,4477999.990,734.770)	[-3396, 109]	[-20.376, 0.654]	[0, 0]	[0, 1]	[0, 1]	[0, 0]	0	1541906	0	1018619
14T_PK_6178.las	(661000.000,4478000.000,147.330)	(661999.990,4478999.990,720.130)	[-3393, 204]	[-20.358, 1.224]	[0, 0]	[0, 1]	[0, 1]	[0, 0]	0	1481814	0	992537
14T_PK_6179.las	(661000.000,4479000.000,151.610)	(661999.990,4479999.990,731.220)	[-3410, 302]	[-20.46, 1.812]	[0, 0]	[0, 1]	[0, 1]	[0, 0]	0	1462848	0	1087037
14T_PK_6180.las	(661000.000,4480000.000,172.920)	(661999.990,4480999.990,743.740)	[-3409, 413]	[-20.454, 2.478]	[0, 0]	[0, 1]	[0, 1]	[0, 0]	0	1557732	0	963894
14T_PK_6181.las	(661000.000,4481000.000,152.330)	(661999.990,4481999.990,745.460)	[-3409, 500]	[-20.454, 3]	[0, 0]	[0, 1]	[0, 1]	[0, 0]	0	1495427	0	920747
14T_PK_6182.las	(661000.000,4482000.000,170.390)	(661999.990,4482999.990,741.980)	[-3410, 601]	[-20.46, 3.606]	[0, 0]	[0, 1]	[0, 1]	[0, 0]	0	1500022	0	926747
14T_PK_6183.las	(661000.000,4483000.000,163.380)	(661999.990,4483999.990,740.750)	[-3427, 726]	[-20.562, 4.356]	[0, 0]	[0, 1]	[0, 1]	[0, 0]	0	1536012	0	971963
14T_PK_6184.las	(661000.000,4484000.000,163.060)	(661999.990,4484999.990,740.420)	[-3426, 794]	[-20.556, 4.764]	[0, 0]	[0, 1]	[0, 1]	[0, 0]	0	1499195	0	967829
14T_PK_6185.las	(661000.000,4485000.000,150.600)	(661999.990,4485999.990,737.320)	[-3406, 924]	[-20.436, 5.544]	[0, 0]	[0, 1]	[0, 1]	[0, 0]	0	1499168	0	1042603
14T_PK_6186.las	(661000.000,4486000.000,146.000)	(661999.990,4486999.990,734.460)	[-3415, 1056]	[-20.49, 6.336]	[0, 0]	[0, 1]	[0, 1]	[0, 0]	0	1512750	0	1167277
14T_PK_6187.las	(661000.000,4487000.000,166.630)	(661999.990,4487999.990,2424.750)	[-3407, 3370]	[-20.442, 20.22]	[0, 0]	[0, 1]	[0, 1]	[0, 0]	0	1560957	0	1006433
14T_PK_6188.las	(661000.000,4488000.000,159.410)	(661999.990,4488999.990,747.570)	[-3432, 1384]	[-20.592, 8.304]	[0, 0]	[0, 1]	[0, 1]	[0, 0]	0	1558051	0	1039721
14T_PK_6189.las	(661000.000,4489000.000,163.370)	(661999.990,4489999.990,750.760)	[-3443, 1549]	[-20.658, 9.294]	[0, 0]	[0, 1]	[0, 1]	[0, 0]	0	1575927	0	884013
14T_PK_6190.las	(661000.000,4490000.000,172.500)	(661999.990,4490999.990,746.910)	[-3425, 1677]	[-20.55, 10.062]	[0, 0]	[0, 1]	[0, 1]	[0, 0]	0	1549316	0	772312
14T_PK_6191.las	(661000.000,4491000.000,159.380)	(661999.990,4491999.990,748.530)	[-3425, 3364]	[-20.55, 20.184]	[0, 0]	[0, 1]	[0, 1]	[0, 0]	0	1654031	0	762673
14T_PK_6192.las	(661000.000,4492000.000,151.430)	(661999.990,4492999.990,2425.670)	[-3395, 3364]	[-20.37, 20.184]	[0, 0]	[0, 1]	[0, 1]	[0, 0]	0	1701356	0	682072
14T_PK_6193.las	(661000.000,4493000.000,140.720)	(661999.990,4493999.990,743.450)	[-3389, 3351]	[-20.334, 20.106]	[0, 0]	[0, 1]	[0, 1]	[0, 0]	0	1633127	0	609429
14T_PK_6194.las	(661000.000,4494000.000,135.130)	(661999.990,4494999.990,735.520)	[-3404, 3335]	[-20.424, 20.01]	[0, 0]	[0, 1]	[0, 1]	[0, 0]	0	1667316	0	559181
14T_PK_6195.las	(661000.000,4495000.000,131.590)	(661999.990,4495999.990,2427.710)	[-3411, 3341]	[-20.466, 20.046]	[0, 0]	[0, 1]	[0, 1]	[0, 0]	0	1662754	0	582247
14T_PK_6196.las	(661000.000,4496000.000,131.210)	(661999.990,4496999.990,725.620)	[-3347, 3359]	[-20.082, 20.154]	[0, 0]	[0, 1]	[0, 1]	[0, 0]	0	1612787	0	720757
14T_PK_6197.las	(661000.000,4497000.000,143.790)	(661999.990,4497999.990,728.040)	[-3378, 3374]	[-20.268, 20.244]	[0, 0]	[0, 1]	[0, 1]	[0, 0]	0	1643270	0	634375
14T_PK_6198.las	(661000.000,4498000.000,155.670)	(661999.990,4498999.990,726.960)	[-3411, 3374]	[-20.466, 20.244]	[0, 0]	[0, 1]	[0, 1]	[0, 0]	0	1675779	0	649106
14T_PK_6199.las	(661000.000,4499000.000,155.570)	(661999.990,4499999.990,728.190)	[-3411, 3375]	[-20.466, 20.25]	[0, 0]	[0, 1]	[0, 1]	[0, 0]	0	1641404	0	659742
14T_PK_6268.las	(662000.000,4468219.410,126.900)	(662999.990,4468999.990,724.760)	[-1132, 3340]	[-6.792, 20.04]	[0, 0]	[0, 1]	[0, 1]	[0, 0]	0	1253661	0	823586
14T_PK_6269.las	(662000.000,4469000.000,121.490)	(662999.990,4469999.990,720.840)	[-974, 3330]	[-5.844, 19.98]	[0, 0]	[0, 1]	[0, 1]	[0, 0]	0	1453595	0	967873
14T_PK_6270.las	(662000.000,4470000.000,110.670)	(662999.990,4470999.990,715.570)	[-810, 3309]	[-4.86, 19.854]	[0, 0]	[0, 1]	[0, 1]	[0, 0]	0	1535049	0	1030860
14T_PK_6271.las	(662000.000,4471000.000,110.370)	(662999.990,4471999.990,709.440)	[-669, 3307]	[-4.014, 19.842]	[0, 0]	[0, 1]	[0, 1]	[0, 0]	0	1506266	0	1087552
14T_PK_6272.las	(662000.000,4472000.000,117.010)	(662999.990,4472999.990,716.400)	[-487, 3325]	[-2.922, 19.95]	[0, 0]	[0, 1]	[0, 1]	[0, 0]	0	1444419	0	845895
14T_PK_6273.las	(662000.000,4473000.000,125.800)	(662999.990,4473999.990,718.890)	[-325, 3327]	[-1.95, 19.962]	[0, 0]	[0, 1]	[0, 1]	[0, 0]	0	1537556	0	900870
14T_PK_6274.las	(662000.000,4474000.000,116.150)	(662999.990,4474999.990,719.510)	[-202, 3321]	[-1.212, 19.926]	[0, 0]	[0, 1]	[0, 1]	[0, 0]	0	1509875	0	920153
14T_PK_6275.las	(662000.000,4475000.000,118.860)	(662999.990,4475999.990,2418.410)	[-124, 3328]	[-0.744, 19.968]	[0, 0]	[0, 1]	[0, 1]	[0, 0]	0	1506720	0	916770
14T_PK_6276.las	(662000.000,4476000.000,135.650)	(662999.990,4476999.990,729.180)	[-42, 3364]	[-0.252, 20.184]	[0, 0]	[0, 1]	[0, 1]	[0, 0]	0	1519072	0	954259

DPH-1.3 Report on ASPRS LAS File Format (Tiled Data) - Informational - continued

File	(Xmin, Ymin, Zmin)	(Xmax, Ymax, Zmax)	Extended Scan Angle	Scan Angle Rank	Scanner Channel	Scan Direction	Edge of Flight Line	User Data	Counts for Synthetic	Key-points	Withheld	Overlap
14T_PK_6277.las	(662000.000,4477000.000,136.280)	(662999.990,4477999.990,728.800)	[25, 3344]	[0.15, 20.064]	[0, 0]	[0, 1]	[0, 1]	[0, 0]	0	1507521	0	944649
14T_PK_6278.las	(662000.000,4478000.000,134.030)	(662999.990,4478999.990,733.030)	[111, 3358]	[0.666, 20.148]	[0, 0]	[0, 1]	[0, 1]	[0, 0]	0	1513450	0	985474
14T_PK_6279.las	(662000.000,4479000.000,145.270)	(662999.990,4479999.990,735.450)	[205, 3367]	[1.23, 20.202]	[0, 0]	[0, 1]	[0, 1]	[0, 0]	0	1486688	0	968190
14T_PK_6280.las	(662000.000,4480000.000,144.230)	(662999.990,4480999.990,737.630)	[303, 3374]	[1.818, 20.244]	[0, 0]	[0, 1]	[0, 1]	[0, 0]	0	1515804	0	1004951
14T_PK_6281.las	(662000.000,4481000.000,146.440)	(662999.990,4481999.990,741.920)	[220, 3372]	[1.32, 20.232]	[0, 0]	[0, 1]	[0, 1]	[0, 0]	0	1518420	0	1010212
14T_PK_6282.las	(662000.000,4482000.000,159.620)	(662999.990,4482999.990,745.410)	[56, 3376]	[0.336, 20.256]	[0, 0]	[0, 1]	[0, 1]	[0, 0]	0	1540632	0	1022732
14T_PK_6283.las	(662000.000,4483000.000,152.260)	(662999.990,4483999.990,739.320)	[5, 3376]	[0.03, 20.256]	[0, 0]	[0, 1]	[0, 1]	[0, 0]	0	1484259	0	1081909
14T_PK_6284.las	(662000.000,4484000.000,147.000)	(662999.990,4484999.990,736.810)	[-78, 3360]	[-0.468, 20.16]	[0, 0]	[0, 1]	[0, 1]	[0, 0]	0	1487072	0	1042498
14T_PK_6285.las	(662000.000,4485000.000,135.250)	(662999.990,4485999.990,733.600)	[-224, 3375]	[-1.344, 20.25]	[0, 0]	[0, 1]	[0, 1]	[0, 0]	0	1566836	0	1128642
14T_PK_6286.las	(662000.000,4486000.000,150.490)	(662999.990,4486999.990,738.720)	[-292, 3376]	[-1.752, 20.256]	[0, 0]	[0, 1]	[0, 1]	[0, 0]	0	1501523	0	979628
14T_PK_6287.las	(662000.000,4487000.000,146.370)	(662999.990,4487999.990,738.980)	[-420, 3376]	[-2.52, 20.256]	[0, 0]	[0, 1]	[0, 1]	[0, 0]	0	1563697	0	1104025
14T_PK_6288.las	(662000.000,4488000.000,147.730)	(662999.990,4488999.990,737.100)	[-566, 3375]	[-3.396, 20.25]	[0, 0]	[0, 1]	[0, 1]	[0, 0]	0	1554389	0	1205530
14T_PK_6289.las	(662000.000,4489000.000,157.500)	(662999.990,4489999.990,746.180)	[-664, 3391]	[-3.984, 20.346]	[0, 0]	[0, 1]	[0, 1]	[0, 0]	0	1526429	0	958771
14T_PK_6290.las	(662000.000,4490000.000,158.650)	(662999.990,4490999.990,2419.820)	[-3391, 3393]	[-20.346, 20.358]	[0, 0]	[0, 1]	[0, 1]	[0, 0]	0	1546552	0	1020918
14T_PK_6291.las	(662000.000,4491000.000,157.380)	(662999.990,4491999.990,743.890)	[-941, 3375]	[-5.646, 20.25]	[0, 0]	[0, 1]	[0, 1]	[0, 0]	0	1543866	0	1024690
14T_PK_6292.las	(662000.000,4492000.000,147.860)	(662999.990,4492999.990,2404.000)	[-3374, 3374]	[-20.244, 20.244]	[0, 0]	[0, 1]	[0, 1]	[0, 0]	0	1536278	0	1050808
14T_PK_6293.las	(662000.000,4493000.000,139.630)	(662999.990,4493999.990,737.310)	[-1180, 3359]	[-7.08, 20.154]	[0, 0]	[0, 1]	[0, 1]	[0, 0]	0	1572086	0	950639
14T_PK_6294.las	(662000.000,4494000.000,132.490)	(662999.990,4494999.990,2413.750)	[-3333, 3356]	[-19.998, 20.136]	[0, 0]	[0, 1]	[0, 1]	[0, 0]	0	1610904	0	1089932
14T_PK_6295.las	(662000.000,4495000.000,131.520)	(662999.990,4495999.990,2414.010)	[-3332, 3336]	[-19.992, 20.016]	[0, 0]	[0, 1]	[0, 1]	[0, 0]	0	1509839	0	947782
14T_PK_6296.las	(662000.000,4496000.000,134.200)	(662999.990,4496999.990,739.310)	[-1570, 3360]	[-9.42, 20.16]	[0, 0]	[0, 1]	[0, 1]	[0, 0]	0	1629459	0	808327
14T_PK_6297.las	(662000.000,4497000.000,156.920)	(662999.990,4497999.990,738.760)	[-3413, 3369]	[-20.478, 20.214]	[0, 0]	[0, 1]	[0, 1]	[0, 0]	0	1627507	0	749661
14T_PK_6298.las	(662000.000,4498000.000,155.550)	(662999.990,4498999.990,747.970)	[-3400, 3375]	[-20.4, 20.25]	[0, 0]	[0, 1]	[0, 1]	[0, 0]	0	1599286	0	672668
14T_PK_6299.las	(662000.000,4499000.000,148.970)	(662999.990,4499999.990,2404.760)	[-3401, 3371]	[-20.406, 20.226]	[0, 0]	[0, 1]	[0, 1]	[0, 0]	0	1604233	0	623688
14T_PK_6368.las	(663000.000,4468237.530,127.220)	(663999.990,4468999.990,722.220)	[-3359, 1967]	[-20.154, 11.802]	[0, 0]	[0, 1]	[0, 1]	[0, 0]	0	1225783	0	385788
14T_PK_6369.las	(663000.000,4469000.000,111.910)	(663999.990,4469999.990,718.110)	[-3342, 1828]	[-20.052, 10.968]	[0, 0]	[0, 1]	[0, 1]	[0, 0]	0	1666531	0	621706
14T_PK_6370.las	(663000.000,4470000.000,108.400)	(663999.990,4470999.990,705.640)	[-3343, 1703]	[-20.058, 10.218]	[0, 0]	[0, 1]	[0, 1]	[0, 0]	0	1616222	0	664347
14T_PK_6371.las	(663000.000,4471000.000,108.250)	(663999.990,4471999.990,709.700)	[-3343, 1633]	[-20.058, 9.798]	[0, 0]	[0, 1]	[0, 1]	[0, 0]	0	1569958	0	723143
14T_PK_6372.las	(663000.000,4472000.000,111.660)	(663999.990,4472999.990,2420.210)	[-3342, 1558]	[-20.052, 9.348]	[0, 0]	[0, 1]	[0, 1]	[0, 0]	0	1623646	0	819868
14T_PK_6373.las	(663000.000,4473000.000,110.480)	(663999.990,4473999.990,2419.900)	[-3343, 3298]	[-20.058, 19.788]	[0, 0]	[0, 1]	[0, 1]	[0, 0]	0	1588543	0	946666
14T_PK_6374.las	(663000.000,4474000.000,114.490)	(663999.990,4474999.990,716.460)	[-3361, 1269]	[-20.166, 7.614]	[0, 0]	[0, 1]	[0, 1]	[0, 0]	0	1636627	0	1015378
14T_PK_6375.las	(663000.000,4475000.000,123.180)	(663999.990,4475999.990,724.490)	[-3375, 1111]	[-20.25, 6.666]	[0, 0]	[0, 1]	[0, 1]	[0, 0]	0	1594739	0	994598
14T_PK_6376.las	(663000.000,4476000.000,131.630)	(663999.990,4476999.990,724.670)	[-3396, 870]	[-20.376, 5.22]	[0, 0]	[0, 1]	[0, 1]	[0, 0]	0	1571208	0	960375
14T_PK_6377.las	(663000.000,4477000.000,126.220)	(663999.990,4477999.990,2414.100)	[-3397, 802]	[-20.382, 4.812]	[0, 0]	[0, 1]	[0, 1]	[0, 0]	0	1572139	0	1043556
14T_PK_6378.las	(663000.000,4478000.000,128.280)	(663999.990,4478999.990,724.970)	[-3375, 697]	[-20.25, 4.182]	[0, 0]	[0, 1]	[0, 1]	[0, 0]	0	1603520	0	1055852
14T_PK_6379.las	(663000.000,4479000.000,131.500)	(663999.990,4479999.990,727.680)	[-3378, 560]	[-20.268, 3.36]	[0, 0]	[0, 1]	[0, 1]	[0, 0]	0	1558088	0	1020619
14T_PK_6380.las	(663000.000,4480000.000,140.120)	(663999.990,4480999.990,728.510)	[-3407, 493]	[-20.442, 2.958]	[0, 0]	[0, 1]	[0, 1]	[0, 0]	0	1560568	0	1003287
14T_PK_6381.las	(663000.000,4481000.000,139.760)	(663999.990,4481999.990,729.190)	[-3410, 386]	[-20.46, 2.316]	[0, 0]	[0, 1]	[0, 1]	[0, 0]	0	1580251	0	1021374
14T_PK_6382.las	(663000.000,4482000.000,142.500)	(663999.990,4482999.990,731.200)	[-3410, 228]	[-20.46, 1.368]	[0, 0]	[0, 1]	[0, 1]	[0, 0]	0	1590292	0	1036913
14T_PK_6383.las	(663000.000,4483000.000,137.290)	(663999.990,4483999.990,731.100)	[-3391, 54]	[-20.346, 0.324]	[0, 0]	[0, 1]	[0, 1]	[0, 0]	0	1502175	0	1011906
14T_PK_6384.las	(663000.000,4484000.000,131.660)	(663999.990,4484999.990,730.470)	[-3411, 11]	[-20.466, 0.066]	[0, 0]	[0, 1]	[0, 1]	[0, 0]	0	1505645	0	1065601
14T_PK_6385.las	(663000.000,4485000.000,132.800)	(663999.990,4485999.990,732.400)	[-3396, -80]	[-20.376, -0.48]	[0, 0]	[0, 1]	[0, 1]	[0, 0]	0	1588343	0	1083292
14T_PK_6386.las	(663000.000,4486000.000,146.590)	(663999.990,4486999.990,733.920)	[-3410, -214]	[-20.46, -1.284]	[0, 0]	[0, 1]	[0, 1]	[0, 0]	0	1504743	0	1042128
14T_PK_6387.las	(663000.000,4487000.000,135.790)	(663999.990,4487999.990,734.700)	[-3396, -267]	[-20.376, -1.602]	[0, 0]	[0, 1]	[0, 1]	[0, 0]	0	1557376	0	1101791
14T_PK_6388.las	(663000.000,4488000.000,145.600)	(663999.990,4488999.990,733.950)	[-3394, -269]	[-20.364, -1.614]	[0, 0]	[0, 1]	[0, 1]	[0, 0]	0	1553204	0	1018709
14T_PK_6389.las	(663000.000,4489000.000,140.820)	(663999.990,4489999.990,735.910)	[-3426, -211]	[-20.556, -1.266]	[0, 0]	[0, 1]	[0, 1]	[0, 0]	0	1525323	0	988792
14T_PK_6390.las	(663000.000,4490000.000,137.520)	(663999.990,4490999.990,734.670)	[-3408, -96]	[-20.448, -0.576]	[0, 0]	[0, 1]	[0, 1]	[0, 0]	0	1562868	0	1062017
14T_PK_6391.las	(663000.000,4491000.000,137.980)	(663999.990,4491999.990,738.770)	[-3393, -38]	[-20.358, -0.228]	[0, 0]	[0, 1]	[0, 1]	[0, 0]	0	1447243	0	988729
14T_PK_6392.las	(663000.000,4492000.000,132.150)	(663999.990,4492999.990,735.320)	[-3397, 102]	[-20.382, 0.612]	[0, 0]	[0, 1]	[0, 1]	[0, 0]	0	1443839	0	953041
14T_PK_6393.las	(663000.000,4493000.000,128.140)	(663999.990,4493999.990,724.350)	[-3392, 258]	[-20.352, 1.548]	[0, 0]	[0, 1]	[0, 1]	[0, 0]	0	1526526	0	1085935

DPH-1.3 Report on ASPRS LAS File Format (Tiled Data) - Informational - continued

File	(Xmin, Ymin, Zmin)	(Xmax, Ymax, Zmax)	Extended Scan Angle	Scan Angle Rank	Scanner Channel	Scan Direction	Edge of Flight Line	User Data	Counts for Synthetic	Key-points	Withheld	Overlap
14T_PK_6394.las	(663000.000,4494000.000,128.150)	(663999.990,4494999.990,719.720)	[-3410, 394]	[-20.46, 2.364]	[0, 0]	[0, 1]	[0, 1]	[0, 0]	0	1501559	0	1178914
14T_PK_6395.las	(663000.000,4495000.000,128.460)	(663999.990,4495999.990,737.090)	[-3411, 594]	[-20.466, 3.564]	[0, 0]	[0, 1]	[0, 1]	[0, 0]	0	1462900	0	1047762
14T_PK_6396.las	(663000.000,4496000.000,143.050)	(663999.990,4496999.990,739.580)	[-3422, 748]	[-20.532, 4.488]	[0, 0]	[0, 1]	[0, 1]	[0, 0]	0	1601109	0	1041710
14T_PK_6397.las	(663000.000,4497000.000,154.240)	(663999.990,4497999.990,739.270)	[-3426, 929]	[-20.556, 5.574]	[0, 0]	[0, 1]	[0, 1]	[0, 0]	0	1554666	0	1060358
14T_PK_6398.las	(663000.000,4498000.000,154.860)	(663999.990,4498999.990,737.790)	[-3413, 1133]	[-20.478, 6.798]	[0, 0]	[0, 1]	[0, 1]	[0, 0]	0	1561075	0	1049091
14T_PK_6399.las	(663000.000,4499000.000,146.500)	(663999.990,4499999.990,735.940)	[-3426, 1208]	[-20.556, 7.248]	[0, 0]	[0, 1]	[0, 1]	[0, 0]	0	1606876	0	1106200
14T_PK_6468.las	(664000.000,4468260.780,117.890)	(664999.990,4468999.990,718.480)	[-3358, 3359]	[-20.148, 20.154]	[0, 0]	[0, 1]	[0, 1]	[0, 0]	0	1131933	0	477624
14T_PK_6469.las	(664000.000,4469000.000,113.040)	(664999.990,4469999.990,719.610)	[-3341, 3359]	[-20.046, 20.154]	[0, 0]	[0, 1]	[0, 1]	[0, 0]	0	1661307	0	703966
14T_PK_6470.las	(664000.000,4470000.000,111.630)	(664999.990,4470999.990,707.280)	[-3325, 3360]	[-19.95, 20.16]	[0, 0]	[0, 1]	[0, 1]	[0, 0]	0	1588275	0	669011
14T_PK_6471.las	(664000.000,4471000.000,108.340)	(664999.990,4471999.990,706.140)	[-3325, 3310]	[-19.95, 19.86]	[0, 0]	[0, 1]	[0, 1]	[0, 0]	0	1589222	0	663771
14T_PK_6472.las	(664000.000,4472000.000,107.690)	(664999.990,4472999.990,704.900)	[-3359, 3291]	[-20.154, 19.746]	[0, 0]	[0, 1]	[0, 1]	[0, 0]	0	1636849	0	795173
14T_PK_6473.las	(664000.000,4473000.000,109.240)	(664999.990,4473999.990,717.070)	[-3340, 3309]	[-20.04, 19.854]	[0, 0]	[0, 1]	[0, 1]	[0, 0]	0	1540930	0	576957
14T_PK_6474.las	(664000.000,4474000.000,117.430)	(664999.990,4474999.990,721.950)	[-3332, 3317]	[-19.992, 19.902]	[0, 0]	[0, 1]	[0, 1]	[0, 0]	0	1627660	0	543753
14T_PK_6475.las	(664000.000,4475000.000,124.660)	(664999.990,4475999.990,725.210)	[-3358, 3328]	[-20.148, 19.968]	[0, 0]	[0, 1]	[0, 1]	[0, 0]	0	1647906	0	574427
14T_PK_6476.las	(664000.000,4476000.000,133.120)	(664999.990,4476999.990,722.260)	[-3326, 3336]	[-19.956, 20.016]	[0, 0]	[0, 1]	[0, 1]	[0, 0]	0	1547283	0	582872
14T_PK_6477.las	(664000.000,4477000.000,122.310)	(664999.990,4477999.990,721.820)	[-3365, 3324]	[-20.19, 19.944]	[0, 0]	[0, 1]	[0, 1]	[0, 0]	0	1596240	0	616872
14T_PK_6478.las	(664000.000,4478000.000,125.900)	(664999.990,4478999.990,724.130)	[-1561, 3341]	[-9.366, 20.046]	[0, 0]	[0, 1]	[0, 1]	[0, 0]	0	1590964	0	701877
14T_PK_6479.las	(664000.000,4479000.000,133.540)	(664999.990,4479999.990,2422.090)	[-1445, 3344]	[-8.67, 20.064]	[0, 0]	[0, 1]	[0, 1]	[0, 0]	0	1620127	0	886992
14T_PK_6480.las	(664000.000,4480000.000,130.600)	(664999.990,4480999.990,726.760)	[-1313, 3353]	[-7.878, 20.118]	[0, 0]	[0, 1]	[0, 1]	[0, 0]	0	1552456	0	907396
14T_PK_6481.las	(664000.000,4481000.000,131.800)	(664999.990,4481999.990,726.680)	[-1183, 3363]	[-7.098, 20.178]	[0, 0]	[0, 1]	[0, 1]	[0, 0]	0	1569479	0	924713
14T_PK_6482.las	(664000.000,4482000.000,136.110)	(664999.990,4482999.990,728.770)	[-1075, 3360]	[-6.45, 20.16]	[0, 0]	[0, 1]	[0, 1]	[0, 0]	0	1592437	0	967491
14T_PK_6483.las	(664000.000,4483000.000,128.890)	(664999.990,4483999.990,728.090)	[-949, 3359]	[-5.694, 20.154]	[0, 0]	[0, 1]	[0, 1]	[0, 0]	0	1498425	0	983823
14T_PK_6484.las	(664000.000,4484000.000,124.310)	(664999.990,4484999.990,725.720)	[-828, 3358]	[-4.968, 20.148]	[0, 0]	[0, 1]	[0, 1]	[0, 0]	0	1524887	0	978360
14T_PK_6485.las	(664000.000,4485000.000,130.150)	(664999.990,4485999.990,729.000)	[-705, 3362]	[-4.23, 20.172]	[0, 0]	[0, 1]	[0, 1]	[0, 0]	0	1523622	0	917721
14T_PK_6486.las	(664000.000,4486000.000,132.550)	(664999.990,4486999.990,729.580)	[-563, 3367]	[-3.378, 20.202]	[0, 0]	[0, 1]	[0, 1]	[0, 0]	0	1483972	0	959569
14T_PK_6487.las	(664000.000,4487000.000,130.940)	(664999.990,4487999.990,2404.980)	[-3364, 3360]	[-20.184, 20.16]	[0, 0]	[0, 1]	[0, 1]	[0, 0]	0	1560896	0	1030790
14T_PK_6488.las	(664000.000,4488000.000,134.210)	(664999.990,4488999.990,730.000)	[-351, 3364]	[-2.106, 20.184]	[0, 0]	[0, 1]	[0, 1]	[0, 0]	0	1553302	0	1018190
14T_PK_6489.las	(664000.000,4489000.000,140.310)	(664999.990,4489999.990,730.950)	[-289, 3362]	[-1.734, 20.172]	[0, 0]	[0, 1]	[0, 1]	[0, 0]	0	1576884	0	1031933
14T_PK_6490.las	(664000.000,4490000.000,125.500)	(664999.990,4490999.990,726.660)	[-227, 3343]	[-1.362, 20.058]	[0, 0]	[0, 1]	[0, 1]	[0, 0]	0	1576315	0	1081204
14T_PK_6491.las	(664000.000,4491000.000,119.990)	(664999.990,4491999.990,716.080)	[-94, 3329]	[-0.564, 19.974]	[0, 0]	[0, 1]	[0, 1]	[0, 0]	0	1534318	0	1197073
14T_PK_6492.las	(664000.000,4492000.000,124.470)	(664999.990,4492999.990,716.780)	[-38, 3350]	[-0.228, 20.1]	[0, 0]	[0, 1]	[0, 1]	[0, 0]	0	1539567	0	1143279
14T_PK_6493.las	(664000.000,4493000.000,127.030)	(664999.990,4493999.990,722.030)	[96, 3361]	[0.576, 20.166]	[0, 0]	[0, 1]	[0, 1]	[0, 0]	0	1592166	0	1157910
14T_PK_6494.las	(664000.000,4494000.000,134.640)	(664999.990,4494999.990,736.160)	[237, 3372]	[1.422, 20.232]	[0, 0]	[0, 1]	[0, 1]	[0, 0]	0	1516718	0	1063196
14T_PK_6495.las	(664000.000,4495000.000,148.940)	(664999.990,4495999.990,736.310)	[243, 3363]	[1.458, 20.178]	[0, 0]	[0, 1]	[0, 1]	[0, 0]	0	1556317	0	1029009
14T_PK_6496.las	(664000.000,4496000.000,151.060)	(664999.990,4496999.990,736.680)	[101, 3376]	[0.606, 20.256]	[0, 0]	[0, 1]	[0, 1]	[0, 0]	0	1579181	0	1017963
14T_PK_6497.las	(664000.000,4497000.000,152.560)	(664999.990,4497999.990,737.740)	[-4, 3387]	[-0.024, 20.322]	[0, 0]	[0, 1]	[0, 1]	[0, 0]	0	1550289	0	956093
14T_PK_6498.las	(664000.000,4498000.000,147.350)	(664999.990,4498999.990,738.000)	[-114, 3377]	[-0.684, 20.262]	[0, 0]	[0, 1]	[0, 1]	[0, 0]	0	1531738	0	968554
14T_PK_6499.las	(664000.000,4499000.000,142.800)	(664999.990,4499999.990,736.780)	[-308, 3377]	[-1.848, 20.262]	[0, 0]	[0, 1]	[0, 1]	[0, 0]	0	1591130	0	1057159
14T_PK_6568.las	(665000.000,4468280.180,118.690)	(665999.990,4468999.990,715.320)	[-1674, 3335]	[-10.044, 20.01]	[0, 0]	[0, 1]	[0, 1]	[0, 0]	0	1149319	0	531628
14T_PK_6569.las	(665000.000,4469000.000,118.740)	(665999.990,4469999.990,723.590)	[-1860, 3352]	[-11.16, 20.112]	[0, 0]	[0, 1]	[0, 1]	[0, 0]	0	1665100	0	719096
14T_PK_6570.las	(665000.000,4470000.000,112.250)	(665999.990,4470999.990,716.160)	[-3359, 3348]	[-20.154, 20.088]	[0, 0]	[0, 1]	[0, 1]	[0, 0]	0	1641046	0	643176
14T_PK_6571.las	(665000.000,4471000.000,109.530)	(665999.990,4471999.990,703.070)	[-3373, 3296]	[-20.238, 19.776]	[0, 0]	[0, 1]	[0, 1]	[0, 0]	0	1653759	0	608146
14T_PK_6572.las	(665000.000,4472000.000,108.110)	(665999.990,4472999.990,704.490)	[-3340, 3312]	[-20.04, 19.872]	[0, 0]	[0, 1]	[0, 1]	[0, 0]	0	1699146	0	620038
14T_PK_6573.las	(665000.000,4473000.000,111.450)	(665999.990,4473999.990,712.930)	[-3360, 3305]	[-20.16, 19.83]	[0, 0]	[0, 1]	[0, 1]	[0, 0]	0	1623733	0	516139
14T_PK_6574.las	(665000.000,4474000.000,117.660)	(665999.990,4474999.990,2407.740)	[-3343, 3310]	[-20.058, 19.86]	[0, 0]	[0, 1]	[0, 1]	[0, 0]	0	1651440	0	646526
14T_PK_6575.las	(665000.000,4475000.000,124.300)	(665999.990,4475999.990,720.960)	[-3341, 3341]	[-20.046, 20.046]	[0, 0]	[0, 1]	[0, 1]	[0, 0]	0	1690343	0	694912
14T_PK_6576.las	(665000.000,4476000.000,133.480)	(665999.990,4476999.990,722.560)	[-3357, 3344]	[-20.142, 20.064]	[0, 0]	[0, 1]	[0, 1]	[0, 0]	0	1685131	0	630282
14T_PK_6577.las	(665000.000,4477000.000,122.450)	(665999.990,4477999.990,2416.830)	[-3354, 3326]	[-20.124, 19.956]	[0, 0]	[0, 1]	[0, 1]	[0, 0]	0	1637622	0	631560
14T_PK_6578.las	(665000.000,4478000.000,129.550)	(665999.990,4478999.990,719.060)	[-3372, 3326]	[-20.232, 19.956]	[0, 0]	[0, 1]	[0, 1]	[0, 0]	0	1685577	0	581878

DPH-1.3 Report on ASPRS LAS File Format (Tiled Data) - Informational - continued

File	(Xmin, Ymin, Zmin)	(Xmax, Ymax, Zmax)	Extended Scan Angle	Scan Angle Rank	Scanner Channel	Scan Direction	Edge of Flight Line	User Data	Counts for Synthetic	Key-points	Withheld	Overlap
14T_PK_6579.las	(665000.000,4479000.000,124.570)	(665999.990,4479999.990,717.920)	[-3376, 3338]	[-20.256, 20.028]	[0, 0]	[0, 1]	[0, 1]	[0, 0]	0	1694126	0	467157
14T_PK_6580.las	(665000.000,4480000.000,127.490)	(665999.990,4480999.990,723.140)	[-3377, 3339]	[-20.262, 20.034]	[0, 0]	[0, 1]	[0, 1]	[0, 0]	0	1700321	0	535269
14T_PK_6581.las	(665000.000,4481000.000,132.110)	(665999.990,4481999.990,725.180)	[-3377, 3357]	[-20.262, 20.142]	[0, 0]	[0, 1]	[0, 1]	[0, 0]	0	1648427	0	566659
14T_PK_6582.las	(665000.000,4482000.000,137.040)	(665999.990,4482999.990,725.780)	[-3386, 3349]	[-20.316, 20.094]	[0, 0]	[0, 1]	[0, 1]	[0, 0]	0	1693504	0	629661
14T_PK_6583.las	(665000.000,4483000.000,132.280)	(665999.990,4483999.990,2422.710)	[-3397, 3350]	[-20.382, 20.1]	[0, 0]	[0, 1]	[0, 1]	[0, 0]	0	1698552	0	670542
14T_PK_6584.las	(665000.000,4484000.000,122.850)	(665999.990,4484999.990,724.850)	[-3376, 1866]	[-20.256, 11.196]	[0, 0]	[0, 1]	[0, 1]	[0, 0]	0	1655359	0	758219
14T_PK_6585.las	(665000.000,4485000.000,124.980)	(665999.990,4485999.990,725.750)	[-3394, 1837]	[-20.364, 11.022]	[0, 0]	[0, 1]	[0, 1]	[0, 0]	0	1634640	0	787440
14T_PK_6586.las	(665000.000,4486000.000,127.220)	(665999.990,4486999.990,727.600)	[-3397, 1650]	[-20.382, 9.9]	[0, 0]	[0, 1]	[0, 1]	[0, 0]	0	1662075	0	858023
14T_PK_6587.las	(665000.000,4487000.000,123.400)	(665999.990,4487999.990,725.470)	[-3390, 1432]	[-20.34, 8.592]	[0, 0]	[0, 1]	[0, 1]	[0, 0]	0	1622472	0	1007400
14T_PK_6588.las	(665000.000,4488000.000,133.310)	(665999.990,4488999.990,727.590)	[-3418, 1210]	[-20.508, 7.26]	[0, 0]	[0, 1]	[0, 1]	[0, 0]	0	1538173	0	943567
14T_PK_6589.las	(665000.000,4489000.000,122.030)	(665999.990,4489999.990,2421.200)	[-3377, 3345]	[-20.262, 20.07]	[0, 0]	[0, 1]	[0, 1]	[0, 0]	0	1576526	0	970870
14T_PK_6590.las	(665000.000,4490000.000,120.150)	(665999.990,4490999.990,714.660)	[-3375, 946]	[-20.25, 5.676]	[0, 0]	[0, 1]	[0, 1]	[0, 0]	0	1586495	0	1008111
14T_PK_6591.las	(665000.000,4491000.000,126.620)	(665999.990,4491999.990,727.970)	[-3397, 735]	[-20.382, 4.41]	[0, 0]	[0, 1]	[0, 1]	[0, 0]	0	1552936	0	922440
14T_PK_6592.las	(665000.000,4492000.000,144.370)	(665999.990,4492999.990,731.970)	[-3396, 624]	[-20.376, 3.744]	[0, 0]	[0, 1]	[0, 1]	[0, 0]	0	1599616	0	960997
14T_PK_6593.las	(665000.000,4493000.000,144.940)	(665999.990,4493999.990,732.030)	[-3410, 574]	[-20.46, 3.444]	[0, 0]	[0, 1]	[0, 1]	[0, 0]	0	1610988	0	977656
14T_PK_6594.las	(665000.000,4494000.000,146.960)	(665999.990,4494999.990,732.070)	[-3411, 464]	[-20.466, 2.784]	[0, 0]	[0, 1]	[0, 1]	[0, 0]	0	1604954	0	994555
14T_PK_6595.las	(665000.000,4495000.000,147.110)	(665999.990,4495999.990,733.750)	[-3410, 378]	[-20.46, 2.268]	[0, 0]	[0, 1]	[0, 1]	[0, 0]	0	1609668	0	1034144
14T_PK_6596.las	(665000.000,4496000.000,149.180)	(665999.990,4496999.990,733.330)	[-3410, 261]	[-20.46, 1.566]	[0, 0]	[0, 1]	[0, 1]	[0, 0]	0	1575989	0	1009139
14T_PK_6597.las	(665000.000,4497000.000,149.840)	(665999.990,4497999.990,735.100)	[-3394, 109]	[-20.364, 0.654]	[0, 0]	[0, 1]	[0, 1]	[0, 0]	0	1608291	0	1034997
14T_PK_6598.las	(665000.000,4498000.000,141.910)	(665999.990,4498999.990,733.860)	[-3410, -5]	[-20.46, -0.03]	[0, 0]	[0, 1]	[0, 1]	[0, 0]	0	1596221	0	1042887
14T_PK_6599.las	(665000.000,4499000.000,150.020)	(665999.990,4499999.990,736.060)	[-3408, -115]	[-20.448, -0.69]	[0, 0]	[0, 1]	[0, 1]	[0, 0]	0	1613472	0	1053659
14T_PK_6668.las	(666000.000,4468297.050,125.490)	(666999.990,4468999.990,720.830)	[-3397, 601]	[-20.382, 3.606]	[0, 0]	[0, 1]	[0, 1]	[0, 0]	0	1101507	0	694322
14T_PK_6669.las	(666000.000,4469000.000,124.700)	(666999.990,4469999.990,2401.200)	[-3390, 794]	[-20.34, 4.764]	[0, 0]	[0, 1]	[0, 1]	[0, 0]	0	1515384	0	966662
14T_PK_6670.las	(666000.000,4470000.000,131.760)	(666999.990,4470999.990,723.840)	[-3376, 938]	[-20.256, 5.628]	[0, 0]	[0, 1]	[0, 1]	[0, 0]	0	1617180	0	961462
14T_PK_6671.las	(666000.000,4471000.000,108.830)	(666999.990,4471999.990,715.470)	[-3393, 1120]	[-20.358, 6.72]	[0, 0]	[0, 1]	[0, 1]	[0, 0]	0	1555524	0	941402
14T_PK_6672.las	(666000.000,4472000.000,106.320)	(666999.990,4472999.990,2415.330)	[-3344, 1303]	[-20.064, 7.818]	[0, 0]	[0, 1]	[0, 1]	[0, 0]	0	1606380	0	986157
14T_PK_6673.las	(666000.000,4473000.000,106.100)	(666999.990,4473999.990,2411.590)	[-3342, 3286]	[-20.052, 19.716]	[0, 0]	[0, 1]	[0, 1]	[0, 0]	0	1532878	0	911747
14T_PK_6674.las	(666000.000,4474000.000,117.980)	(666999.990,4474999.990,713.910)	[-3364, 1600]	[-20.184, 9.6]	[0, 0]	[0, 1]	[0, 1]	[0, 0]	0	1641858	0	885609
14T_PK_6675.las	(666000.000,4475000.000,120.140)	(666999.990,4475999.990,2403.780)	[-3364, 1709]	[-20.184, 10.254]	[0, 0]	[0, 1]	[0, 1]	[0, 0]	0	1598016	0	877290
14T_PK_6676.las	(666000.000,4476000.000,128.000)	(666999.990,4476999.990,721.100)	[-3356, 1839]	[-20.136, 11.034]	[0, 0]	[0, 1]	[0, 1]	[0, 0]	0	1667666	0	822293
14T_PK_6677.las	(666000.000,4477000.000,118.020)	(666999.990,4477999.990,719.920)	[-3363, 1956]	[-20.178, 11.736]	[0, 0]	[0, 1]	[0, 1]	[0, 0]	0	1568493	0	738373
14T_PK_6678.las	(666000.000,4478000.000,126.000)	(666999.990,4478999.990,720.670)	[-3365, 3225]	[-20.19, 19.35]	[0, 0]	[0, 1]	[0, 1]	[0, 0]	0	1674347	0	742207
14T_PK_6679.las	(666000.000,4479000.000,124.820)	(666999.990,4479999.990,720.430)	[-3365, 2198]	[-20.19, 13.188]	[0, 0]	[0, 1]	[0, 1]	[0, 0]	0	1606565	0	659234
14T_PK_6680.las	(666000.000,4480000.000,131.350)	(666999.990,4480999.990,722.350)	[-3361, 3326]	[-20.166, 19.956]	[0, 0]	[0, 1]	[0, 1]	[0, 0]	0	1646949	0	602691
14T_PK_6681.las	(666000.000,4481000.000,131.160)	(666999.990,4481999.990,722.150)	[-3380, 3326]	[-20.28, 19.956]	[0, 0]	[0, 1]	[0, 1]	[0, 0]	0	1573138	0	573535
14T_PK_6682.las	(666000.000,4482000.000,135.840)	(666999.990,4482999.990,722.680)	[-3380, 3329]	[-20.28, 19.974]	[0, 0]	[0, 1]	[0, 1]	[0, 0]	0	1642460	0	697024
14T_PK_6683.las	(666000.000,4483000.000,133.610)	(666999.990,4483999.990,723.320)	[-3380, 3307]	[-20.28, 19.842]	[0, 0]	[0, 1]	[0, 1]	[0, 0]	0	1615808	0	693268
14T_PK_6684.las	(666000.000,4484000.000,119.570)	(666999.990,4484999.990,715.260)	[-3361, 3292]	[-20.166, 19.752]	[0, 0]	[0, 1]	[0, 1]	[0, 0]	0	1659179	0	747209
14T_PK_6685.las	(666000.000,4485000.000,125.390)	(666999.990,4485999.990,716.630)	[-3374, 3306]	[-20.244, 19.836]	[0, 0]	[0, 1]	[0, 1]	[0, 0]	0	1607315	0	691126
14T_PK_6686.las	(666000.000,4486000.000,124.540)	(666999.990,4486999.990,720.520)	[-3377, 3307]	[-20.262, 19.842]	[0, 0]	[0, 1]	[0, 1]	[0, 0]	0	1604042	0	743993
14T_PK_6687.las	(666000.000,4487000.000,127.230)	(666999.990,4487999.990,719.820)	[-3375, 3307]	[-20.25, 19.842]	[0, 0]	[0, 1]	[0, 1]	[0, 0]	0	1639990	0	553606
14T_PK_6688.las	(666000.000,4488000.000,137.610)	(666999.990,4488999.990,2411.740)	[-3370, 3333]	[-20.22, 19.998]	[0, 0]	[0, 1]	[0, 1]	[0, 0]	0	1555600	0	545401
14T_PK_6689.las	(666000.000,4489000.000,121.230)	(666999.990,4489999.990,2389.370)	[-3371, 3349]	[-20.226, 20.094]	[0, 0]	[0, 1]	[0, 1]	[0, 0]	0	1609289	0	646826
14T_PK_6690.las	(666000.000,4490000.000,124.720)	(666999.990,4490999.990,712.350)	[-3360, 3318]	[-20.16, 19.908]	[0, 0]	[0, 1]	[0, 1]	[0, 0]	0	1562739	0	755198
14T_PK_6691.las	(666000.000,4491000.000,138.320)	(666999.990,4491999.990,726.660)	[-1847, 3358]	[-11.082, 20.148]	[0, 0]	[0, 1]	[0, 1]	[0, 0]	0	1576154	0	706311
14T_PK_6692.las	(666000.000,4492000.000,150.390)	(666999.990,4492999.990,2400.240)	[-3378, 3373]	[-20.268, 20.238]	[0, 0]	[0, 1]	[0, 1]	[0, 0]	0	1613281	0	763284
14T_PK_6693.las	(666000.000,4493000.000,144.750)	(666999.990,4493999.990,727.820)	[-1594, 3370]	[-9.564, 20.22]	[0, 0]	[0, 1]	[0, 1]	[0, 0]	0	1574225	0	808475
14T_PK_6694.las	(666000.000,4494000.000,145.230)	(666999.990,4494999.990,727.980)	[-1461, 3372]	[-8.766, 20.232]	[0, 0]	[0, 1]	[0, 1]	[0, 0]	0	1565902	0	917870
14T_PK_6695.las	(666000.000,4495000.000,142.540)	(666999.990,4495999.990,728.550)	[-1290, 3376]	[-7.74, 20.256]	[0, 0]	[0, 1]	[0, 1]	[0, 0]	0	1603801	0	989890

DPH-1.3 Report on ASPRS LAS File Format (Tiled Data) - Informational - continued

File	(Xmin, Ymin, Zmin)	(Xmax, Ymax, Zmax)	Extended Scan Angle	Scan Angle Rank	Scanner Channel	Scan Direction	Edge of Flight Line	User Data	Counts for Synthetic	Key-points	Withheld	Overlap
14T_PK_6696.las	(666000.000,4496000.000,134.400)	(666999.990,4496999.990,726.780)	[-1176, 3376]	[-7.056, 20.256]	[0, 0]	[0, 1]	[0, 1]	[0, 0]	0	1596410	0	1025218
14T_PK_6697.las	(666000.000,4497000.000,139.470)	(666999.990,4497999.990,730.590)	[-988, 3375]	[-5.928, 20.25]	[0, 0]	[0, 1]	[0, 1]	[0, 0]	0	1592006	0	998233
14T_PK_6698.las	(666000.000,4498000.000,146.430)	(666999.990,4498999.990,2395.410)	[-3397, 3374]	[-20.382, 20.244]	[0, 0]	[0, 1]	[0, 1]	[0, 0]	0	1602619	0	1033479
14T_PK_6699.las	(666000.000,4499000.000,144.270)	(666999.990,4499999.990,731.640)	[-718, 3376]	[-4.308, 20.256]	[0, 0]	[0, 1]	[0, 1]	[0, 0]	0	1588769	0	1011789
14T_PK_6768.las	(667000.000,4468319.080,133.910)	(667999.990,4468999.990,723.140)	[-1, 3363]	[-0.006, 20.178]	[0, 0]	[0, 1]	[0, 1]	[0, 0]	0	1054337	0	706901
14T_PK_6769.las	(667000.000,4469000.000,127.380)	(667999.990,4469999.990,721.240)	[-68, 3363]	[-0.408, 20.178]	[0, 0]	[0, 1]	[0, 1]	[0, 0]	0	1557291	0	1030863
14T_PK_6770.las	(667000.000,4470000.000,119.770)	(667999.990,4470999.990,718.220)	[-87, 3343]	[-0.522, 20.058]	[0, 0]	[0, 1]	[0, 1]	[0, 0]	0	1553856	0	1046535
14T_PK_6771.las	(667000.000,4471000.000,113.560)	(667999.990,4471999.990,716.170)	[-156, 3342]	[-0.936, 20.052]	[0, 0]	[0, 1]	[0, 1]	[0, 0]	0	1470517	0	919883
14T_PK_6772.las	(667000.000,4472000.000,102.420)	(667999.990,4472999.990,701.990)	[-260, 3292]	[-1.56, 19.752]	[0, 0]	[0, 1]	[0, 1]	[0, 0]	0	1548548	0	932175
14T_PK_6773.las	(667000.000,4473000.000,106.750)	(667999.990,4473999.990,710.160)	[-351, 3321]	[-2.106, 19.926]	[0, 0]	[0, 1]	[0, 1]	[0, 0]	0	1494838	0	948809
14T_PK_6774.las	(667000.000,4474000.000,118.430)	(667999.990,4474999.990,711.670)	[-539, 3332]	[-3.234, 19.992]	[0, 0]	[0, 1]	[0, 1]	[0, 0]	0	1563177	0	917003
14T_PK_6775.las	(667000.000,4475000.000,120.820)	(667999.990,4475999.990,712.760)	[-678, 3330]	[-4.068, 19.98]	[0, 0]	[0, 1]	[0, 1]	[0, 0]	0	1541752	0	919536
14T_PK_6776.las	(667000.000,4476000.000,120.610)	(667999.990,4476999.990,714.750)	[-822, 3340]	[-4.932, 20.04]	[0, 0]	[0, 1]	[0, 1]	[0, 0]	0	1599388	0	966054
14T_PK_6777.las	(667000.000,4477000.000,115.890)	(667999.990,4477999.990,713.070)	[-972, 3326]	[-5.832, 19.956]	[0, 0]	[0, 1]	[0, 1]	[0, 0]	0	1566742	0	1005615
14T_PK_6778.las	(667000.000,4478000.000,116.510)	(667999.990,4478999.990,717.870)	[-1112, 3357]	[-6.672, 20.142]	[0, 0]	[0, 1]	[0, 1]	[0, 0]	0	1622368	0	1021260
14T_PK_6779.las	(667000.000,4479000.000,132.660)	(667999.990,4479999.990,720.010)	[-1314, 3364]	[-7.884, 20.184]	[0, 0]	[0, 1]	[0, 1]	[0, 0]	0	1604295	0	979926
14T_PK_6780.las	(667000.000,4480000.000,133.840)	(667999.990,4480999.990,720.890)	[-1287, 3360]	[-7.722, 20.16]	[0, 0]	[0, 1]	[0, 1]	[0, 0]	0	1577735	0	969311
14T_PK_6781.las	(667000.000,4481000.000,126.760)	(667999.990,4481999.990,721.870)	[-1422, 3362]	[-8.532, 20.172]	[0, 0]	[0, 1]	[0, 1]	[0, 0]	0	1582125	0	812395
14T_PK_6782.las	(667000.000,4482000.000,128.280)	(667999.990,4482999.990,722.010)	[-1470, 3364]	[-8.82, 20.184]	[0, 0]	[0, 1]	[0, 1]	[0, 0]	0	1597228	0	753898
14T_PK_6783.las	(667000.000,4483000.000,125.990)	(667999.990,4483999.990,719.560)	[-1590, 3376]	[-9.54, 20.256]	[0, 0]	[0, 1]	[0, 1]	[0, 0]	0	1593988	0	695507
14T_PK_6784.las	(667000.000,4484000.000,119.040)	(667999.990,4484999.990,716.190)	[-1715, 3352]	[-10.29, 20.112]	[0, 0]	[0, 1]	[0, 1]	[0, 0]	0	1614637	0	645435
14T_PK_6785.las	(667000.000,4485000.000,120.610)	(667999.990,4485999.990,716.640)	[-1901, 3361]	[-11.406, 20.166]	[0, 0]	[0, 1]	[0, 1]	[0, 0]	0	1604883	0	582463
14T_PK_6786.las	(667000.000,4486000.000,119.320)	(667999.990,4486999.990,718.710)	[-1990, 3343]	[-11.94, 20.058]	[0, 0]	[0, 1]	[0, 1]	[0, 0]	0	1630882	0	540743
14T_PK_6787.las	(667000.000,4487000.000,124.060)	(667999.990,4487999.990,718.140)	[-3325, 3363]	[-19.95, 20.178]	[0, 0]	[0, 1]	[0, 1]	[0, 0]	0	1596171	0	510368
14T_PK_6788.las	(667000.000,4488000.000,131.170)	(667999.990,4488999.990,724.490)	[-3341, 3361]	[-20.046, 20.166]	[0, 0]	[0, 1]	[0, 1]	[0, 0]	0	1620792	0	621253
14T_PK_6789.las	(667000.000,4489000.000,120.630)	(667999.990,4489999.990,715.120)	[-3357, 3362]	[-20.142, 20.172]	[0, 0]	[0, 1]	[0, 1]	[0, 0]	0	1635296	0	797728
14T_PK_6790.las	(667000.000,4490000.000,121.090)	(667999.990,4490999.990,2417.650)	[-3358, 3326]	[-20.148, 19.956]	[0, 0]	[0, 1]	[0, 1]	[0, 0]	0	1617413	0	796073
14T_PK_6791.las	(667000.000,4491000.000,134.750)	(667999.990,4491999.990,658.780)	[-3356, 3357]	[-20.136, 20.142]	[0, 0]	[0, 1]	[0, 1]	[0, 0]	0	1634152	0	767452
14T_PK_6792.las	(667000.000,4492000.000,140.940)	(667999.990,4492999.990,659.370)	[-3376, 3376]	[-20.256, 20.256]	[0, 0]	[0, 1]	[0, 1]	[0, 0]	0	1624534	0	769298
14T_PK_6793.las	(667000.000,4493000.000,140.380)	(667999.990,4493999.990,718.000)	[-3378, 3376]	[-20.268, 20.256]	[0, 0]	[0, 1]	[0, 1]	[0, 0]	0	1643946	0	715158
14T_PK_6794.las	(667000.000,4494000.000,143.270)	(667999.990,4494999.990,703.990)	[-3359, 3378]	[-20.154, 20.268]	[0, 0]	[0, 1]	[0, 1]	[0, 0]	0	1649907	0	630737
14T_PK_6795.las	(667000.000,4495000.000,140.610)	(667999.990,4495999.990,705.530)	[-3376, 3370]	[-20.256, 20.22]	[0, 0]	[0, 1]	[0, 1]	[0, 0]	0	1599061	0	674873
14T_PK_6796.las	(667000.000,4496000.000,138.440)	(667999.990,4496999.990,714.200)	[-3397, 3370]	[-20.382, 20.22]	[0, 0]	[0, 1]	[0, 1]	[0, 0]	0	1644911	0	641000
14T_PK_6797.las	(667000.000,4497000.000,142.500)	(667999.990,4497999.990,709.480)	[-3373, 3372]	[-20.238, 20.232]	[0, 0]	[0, 1]	[0, 1]	[0, 0]	0	1570317	0	655859
14T_PK_6798.las	(667000.000,4498000.000,148.910)	(667999.990,4498999.990,724.530)	[-3377, 3354]	[-20.262, 20.124]	[0, 0]	[0, 1]	[0, 1]	[0, 0]	0	1638473	0	786926
14T_PK_6799.las	(667000.000,4499000.000,160.000)	(667999.990,4499999.990,722.200)	[-3396, 1457]	[-20.376, 8.742]	[0, 0]	[0, 1]	[0, 1]	[0, 0]	0	1558382	0	845966
14T_PK_6868.las	(668000.000,4468345.830,315.040)	(668999.990,4468999.990,670.760)	[-3340, 86]	[-20.04, 0.516]	[0, 0]	[0, 1]	[0, 1]	[0, 0]	0	1025156	0	668978
14T_PK_6869.las	(668000.000,4469000.000,415.590)	(668999.990,4469999.990,680.420)	[-3348, -2]	[-20.088, -0.012]	[0, 0]	[0, 1]	[0, 1]	[0, 0]	0	1571168	0	1011847
14T_PK_6870.las	(668000.000,4470000.000,409.760)	(668999.990,4470999.990,713.160)	[-3340, -68]	[-20.04, -0.408]	[0, 0]	[0, 1]	[0, 1]	[0, 0]	0	1549255	0	1050635
14T_PK_6871.las	(668000.000,4471000.000,401.220)	(668999.990,4471999.990,710.060)	[-3342, -81]	[-20.052, -0.486]	[0, 0]	[0, 1]	[0, 1]	[0, 0]	0	1463877	0	1093463
14T_PK_6872.las	(668000.000,4472000.000,121.630)	(668999.990,4472999.990,688.720)	[-3339, -157]	[-20.034, -0.942]	[0, 0]	[0, 1]	[0, 1]	[0, 0]	0	1550533	0	1250962
14T_PK_6873.las	(668000.000,4473000.000,107.630)	(668999.990,4473999.990,686.270)	[-3326, -261]	[-19.956, -1.566]	[0, 0]	[0, 1]	[0, 1]	[0, 0]	0	1551293	0	1300168
14T_PK_6874.las	(668000.000,4474000.000,135.680)	(668999.990,4474999.990,692.080)	[-3324, -207]	[-19.944, -1.242]	[0, 0]	[0, 1]	[0, 1]	[0, 0]	0	1558984	0	1057845
14T_PK_6875.las	(668000.000,4475000.000,131.970)	(668999.990,4475999.990,699.270)	[-3341, -84]	[-20.046, -0.504]	[0, 0]	[0, 1]	[0, 1]	[0, 0]	0	1576280	0	1035185
14T_PK_6876.las	(668000.000,4476000.000,135.710)	(668999.990,4476999.990,652.930)	[-3343, 28]	[-20.058, 0.168]	[0, 0]	[0, 1]	[0, 1]	[0, 0]	0	1544733	0	993497
14T_PK_6877.las	(668000.000,4477000.000,145.820)	(668999.990,4477999.990,682.910)	[-3342, 128]	[-20.052, 0.768]	[0, 0]	[0, 1]	[0, 1]	[0, 0]	0	1507740	0	933066
14T_PK_6878.las	(668000.000,4478000.000,166.250)	(668999.990,4478999.990,691.450)	[-3358, 258]	[-20.148, 1.548]	[0, 0]	[0, 1]	[0, 1]	[0, 0]	0	1597772	0	995320
14T_PK_6879.las	(668000.000,4479000.000,143.720)	(668999.990,4479999.990,702.640)	[-3356, 384]	[-20.136, 2.304]	[0, 0]	[0, 1]	[0, 1]	[0, 0]	0	1488648	0	918452
14T_PK_6880.las	(668000.000,4480000.000,124.810)	(668999.990,4480999.990,700.420)	[-3344, 527]	[-20.064, 3.162]	[0, 0]	[0, 1]	[0, 1]	[0, 0]	0	1563209	0	1028684

DPH-1.3 Report on ASPRS LAS File Format (Tiled Data) - Informational - continued

File	(Xmin, Ymin, Zmin)	(Xmax, Ymax, Zmax)	Extended Scan Angle	Scan Angle Rank	Scanner Channel	Scan Direction	Edge of Flight Line	User Data	Counts for Synthetic	Key-points	Withheld	Overlap
14T_PK_6881.las	(668000.000,4481000.000,145.940)	(668999.990,4481999.990,686.190)	[-3358, 627]	[-20.148, 3.762]	[0, 0]	[0, 1]	[0, 1]	[0, 0]	0	1552561	0	1152327
14T_PK_6882.las	(668000.000,4482000.000,128.190)	(668999.990,4482999.990,695.560)	[-3342, 789]	[-20.052, 4.734]	[0, 0]	[0, 1]	[0, 1]	[0, 0]	0	1571909	0	1063935
14T_PK_6883.las	(668000.000,4483000.000,134.110)	(668999.990,4483999.990,700.630)	[-3343, 857]	[-20.058, 5.142]	[0, 0]	[0, 1]	[0, 1]	[0, 0]	0	1591570	0	1212662
14T_PK_6884.las	(668000.000,4484000.000,404.560)	(668999.990,4484999.990,691.250)	[-3340, 928]	[-20.04, 5.568]	[0, 0]	[0, 1]	[0, 1]	[0, 0]	0	1559722	0	1162147
14T_PK_6885.las	(668000.000,4485000.000,123.880)	(668999.990,4485999.990,704.750)	[-3325, 1005]	[-19.95, 6.03]	[0, 0]	[0, 1]	[0, 1]	[0, 0]	0	1554102	0	1007984
14T_PK_6886.las	(668000.000,4486000.000,137.490)	(668999.990,4486999.990,674.830)	[-3337, 1084]	[-20.022, 6.504]	[0, 0]	[0, 1]	[0, 1]	[0, 0]	0	1552785	0	957247
14T_PK_6887.las	(668000.000,4487000.000,209.890)	(668999.990,4487999.990,697.710)	[-3325, 1240]	[-19.95, 7.44]	[0, 0]	[0, 1]	[0, 1]	[0, 0]	0	1586106	0	945938
14T_PK_6888.las	(668000.000,4488000.000,409.460)	(668999.990,4488999.990,700.030)	[-3342, 1392]	[-20.052, 8.352]	[0, 0]	[0, 1]	[0, 1]	[0, 0]	0	1630378	0	972020
14T_PK_6889.las	(668000.000,4489000.000,410.210)	(668999.990,4489999.990,695.990)	[-3341, 1525]	[-20.046, 9.15]	[0, 0]	[0, 1]	[0, 1]	[0, 0]	0	1605768	0	981050
14T_PK_6890.las	(668000.000,4490000.000,414.390)	(668999.990,4490999.990,710.360)	[-3343, 1679]	[-20.058, 10.074]	[0, 0]	[0, 1]	[0, 1]	[0, 0]	0	1631692	0	802196
14T_PK_6891.las	(668000.000,4491000.000,418.760)	(668999.990,4491999.990,673.540)	[-3375, 1894]	[-20.25, 11.364]	[0, 0]	[0, 1]	[0, 1]	[0, 0]	0	1595902	0	694245
14T_PK_6892.las	(668000.000,4492000.000,424.990)	(668999.990,4492999.990,643.960)	[-3379, 1922]	[-20.274, 11.532]	[0, 0]	[0, 1]	[0, 1]	[0, 0]	0	1618656	0	607303
14T_PK_6893.las	(668000.000,4493000.000,147.470)	(668999.990,4493999.990,714.190)	[-3396, 2093]	[-20.376, 12.558]	[0, 0]	[0, 1]	[0, 1]	[0, 0]	0	1664586	0	571951
14T_PK_6894.las	(668000.000,4494000.000,149.130)	(668999.990,4494999.990,693.030)	[-3395, 3362]	[-20.37, 20.172]	[0, 0]	[0, 1]	[0, 1]	[0, 0]	0	1567342	0	593828
14T_PK_6895.las	(668000.000,4495000.000,143.880)	(668999.990,4495999.990,694.530)	[-3377, 3342]	[-20.262, 20.052]	[0, 0]	[0, 1]	[0, 1]	[0, 0]	0	1645518	0	707380
14T_PK_6896.las	(668000.000,4496000.000,146.850)	(668999.990,4496999.990,695.290)	[-3377, 3343]	[-20.262, 20.058]	[0, 0]	[0, 1]	[0, 1]	[0, 0]	0	1655972	0	703737
14T_PK_6897.las	(668000.000,4497000.000,159.600)	(668999.990,4497999.990,706.310)	[-3394, 3342]	[-20.364, 20.052]	[0, 0]	[0, 1]	[0, 1]	[0, 0]	0	1621496	0	674770
14T_PK_6898.las	(668000.000,4498000.000,418.850)	(668999.990,4498999.990,706.320)	[-3394, 3359]	[-20.364, 20.154]	[0, 0]	[0, 1]	[0, 1]	[0, 0]	0	1628152	0	706200
14T_PK_6899.las	(668000.000,4499000.000,200.790)	(668999.990,4499999.990,699.500)	[-3378, 3359]	[-20.268, 20.154]	[0, 0]	[0, 1]	[0, 1]	[0, 0]	0	1614464	0	616997
14T_PK_6968.las	(669000.000,4468363.470,123.790)	(669999.990,4468999.990,640.270)	[-824, 3326]	[-4.944, 19.956]	[0, 0]	[0, 1]	[0, 1]	[0, 0]	0	1009505	0	605570
14T_PK_6969.las	(669000.000,4469000.000,178.180)	(669999.990,4469999.990,659.690)	[-751, 3330]	[-4.506, 19.98]	[0, 0]	[0, 1]	[0, 1]	[0, 0]	0	1560006	0	1056600
14T_PK_6970.las	(669000.000,4470000.000,118.980)	(669999.990,4470999.990,664.870)	[-659, 3324]	[-3.954, 19.944]	[0, 0]	[0, 1]	[0, 1]	[0, 0]	0	1552146	0	991606
14T_PK_6971.las	(669000.000,4471000.000,403.270)	(669999.990,4471999.990,682.700)	[-563, 3324]	[-3.378, 19.944]	[0, 0]	[0, 1]	[0, 1]	[0, 0]	0	1543313	0	979438
14T_PK_6972.las	(669000.000,4472000.000,122.320)	(669999.990,4472999.990,655.970)	[-489, 3326]	[-2.934, 19.956]	[0, 0]	[0, 1]	[0, 1]	[0, 0]	0	1552004	0	998623
14T_PK_6973.las	(669000.000,4473000.000,107.880)	(669999.990,4473999.990,687.050)	[-397, 3291]	[-2.382, 19.746]	[0, 0]	[0, 1]	[0, 1]	[0, 0]	0	1556469	0	1091195
14T_PK_6974.las	(669000.000,4474000.000,110.220)	(669999.990,4474999.990,696.020)	[-319, 3306]	[-1.914, 19.836]	[0, 0]	[0, 1]	[0, 1]	[0, 0]	0	1550675	0	989574
14T_PK_6975.las	(669000.000,4475000.000,126.430)	(669999.990,4475999.990,685.180)	[-206, 3324]	[-1.236, 19.944]	[0, 0]	[0, 1]	[0, 1]	[0, 0]	0	1518740	0	1054267
14T_PK_6976.las	(669000.000,4476000.000,408.040)	(669999.990,4476999.990,678.530)	[-83, 3332]	[-0.498, 19.992]	[0, 0]	[0, 1]	[0, 1]	[0, 0]	0	1554805	0	1029180
14T_PK_6977.las	(669000.000,4477000.000,147.890)	(669999.990,4477999.990,707.620)	[29, 3330]	[0.174, 19.98]	[0, 0]	[0, 1]	[0, 1]	[0, 0]	0	1495236	0	941014
14T_PK_6978.las	(669000.000,4478000.000,142.400)	(669999.990,4478999.990,702.960)	[129, 3324]	[0.774, 19.944]	[0, 0]	[0, 1]	[0, 1]	[0, 0]	0	1568758	0	1017691
14T_PK_6979.las	(669000.000,4479000.000,142.650)	(669999.990,4479999.990,692.850)	[258, 3326]	[1.548, 19.956]	[0, 0]	[0, 1]	[0, 1]	[0, 0]	0	1484926	0	976969
14T_PK_6980.las	(669000.000,4480000.000,152.830)	(669999.990,4480999.990,685.040)	[351, 3294]	[2.106, 19.764]	[0, 0]	[0, 1]	[0, 1]	[0, 0]	0	1518163	0	1024571
14T_PK_6981.las	(669000.000,4481000.000,137.450)	(669999.990,4481999.990,656.440)	[132, 3324]	[0.792, 19.944]	[0, 0]	[0, 1]	[0, 1]	[0, 0]	0	1543938	0	973278
14T_PK_6982.las	(669000.000,4482000.000,134.780)	(669999.990,4482999.990,686.600)	[-17, 3346]	[-0.102, 20.076]	[0, 0]	[0, 1]	[0, 1]	[0, 0]	0	1503873	0	1002571
14T_PK_6983.las	(669000.000,4483000.000,136.470)	(669999.990,4483999.990,705.700)	[-144, 3359]	[-0.864, 20.154]	[0, 0]	[0, 1]	[0, 1]	[0, 0]	0	1508320	0	995307
14T_PK_6984.las	(669000.000,4484000.000,415.290)	(669999.990,4484999.990,2403.700)	[-3356, 3347]	[-20.136, 20.082]	[0, 0]	[0, 1]	[0, 1]	[0, 0]	0	1579854	0	1021608
14T_PK_6985.las	(669000.000,4485000.000,419.070)	(669999.990,4485999.990,706.530)	[-347, 3358]	[-2.082, 20.148]	[0, 0]	[0, 1]	[0, 1]	[0, 0]	0	1563366	0	1043329
14T_PK_6986.las	(669000.000,4486000.000,142.230)	(669999.990,4486999.990,693.770)	[-417, 3362]	[-2.502, 20.172]	[0, 0]	[0, 1]	[0, 1]	[0, 0]	0	1555930	0	1040746
14T_PK_6987.las	(669000.000,4487000.000,148.760)	(669999.990,4487999.990,722.250)	[-540, 3363]	[-3.24, 20.178]	[0, 0]	[0, 1]	[0, 1]	[0, 0]	0	1593276	0	1057108
14T_PK_6988.las	(669000.000,4488000.000,150.490)	(669999.990,4488999.990,707.510)	[-662, 3364]	[-3.972, 20.184]	[0, 0]	[0, 1]	[0, 1]	[0, 0]	0	1621483	0	1063916
14T_PK_6989.las	(669000.000,4489000.000,423.220)	(669999.990,4489999.990,720.130)	[-767, 3362]	[-4.602, 20.172]	[0, 0]	[0, 1]	[0, 1]	[0, 0]	0	1584560	0	1021221
14T_PK_6990.las	(669000.000,4490000.000,143.060)	(669999.990,4490999.990,711.780)	[-824, 3360]	[-4.944, 20.16]	[0, 0]	[0, 1]	[0, 1]	[0, 0]	0	1611302	0	1000194
14T_PK_6991.las	(669000.000,4491000.000,429.970)	(669999.990,4491999.990,716.210)	[-934, 3363]	[-5.604, 20.178]	[0, 0]	[0, 1]	[0, 1]	[0, 0]	0	1616220	0	946848
14T_PK_6992.las	(669000.000,4492000.000,422.990)	(669999.990,4492999.990,721.280)	[-1009, 3364]	[-6.054, 20.184]	[0, 0]	[0, 1]	[0, 1]	[0, 0]	0	1603147	0	932892
14T_PK_6993.las	(669000.000,4493000.000,413.690)	(669999.990,4493999.990,700.350)	[-1171, 3361]	[-7.026, 20.166]	[0, 0]	[0, 1]	[0, 1]	[0, 0]	0	1600452	0	946880
14T_PK_6994.las	(669000.000,4494000.000,164.180)	(669999.990,4494999.990,714.320)	[-1304, 3341]	[-7.824, 20.046]	[0, 0]	[0, 1]	[0, 1]	[0, 0]	0	1612746	0	1029369
14T_PK_6995.las	(669000.000,4495000.000,152.070)	(669999.990,4495999.990,710.430)	[-1465, 3360]	[-8.79, 20.16]	[0, 0]	[0, 1]	[0, 1]	[0, 0]	0	1625893	0	804153
14T_PK_6996.las	(669000.000,4496000.000,420.750)	(669999.990,4496999.990,695.090)	[-1563, 3360]	[-9.378, 20.16]	[0, 0]	[0, 1]	[0, 1]	[0, 0]	0	1621953	0	724679
14T_PK_6997.las	(669000.000,4497000.000,144.020)	(669999.990,4497999.990,711.190)	[-1636, 3363]	[-9.816, 20.178]	[0, 0]	[0, 1]	[0, 1]	[0, 0]	0	1640278	0	678831

DPH-1.3 Report on ASPRS LAS File Format (Tiled Data) - Informational - continued

File	(Xmin, Ymin, Zmin)	(Xmax, Ymax, Zmax)	Extended Scan Angle	Scan Angle Rank	Scanner Channel	Scan Direction	Edge of Flight Line	User Data	Counts for Synthetic	Key-points	Withheld	Overlap
14T_PK_6998.las	(669000.000,4498000.000,213.620)	(669999.990,4498999.990,722.110)	[-1828, 3358]	[-10.968, 20.148]	[0, 0]	[0, 1]	[0, 1]	[0, 0]	0	1610858	0	722878
14T_PK_6999.las	(669000.000,4499000.000,420.840)	(669999.990,4499999.990,692.420)	[-1986, 3360]	[-11.916, 20.16]	[0, 0]	[0, 1]	[0, 1]	[0, 0]	0	1633573	0	586279
14T_PK_7068.las	(670000.000,4468371.570,418.200)	(670999.990,4468999.990,650.390)	[-3341, 1684]	[-20.046, 10.104]	[0, 0]	[0, 1]	[0, 1]	[0, 0]	0	1014047	0	404456
14T_PK_7069.las	(670000.000,4469000.000,409.600)	(670999.990,4469999.990,656.870)	[-3339, 1539]	[-20.034, 9.234]	[0, 0]	[0, 1]	[0, 1]	[0, 0]	0	1636436	0	660578
14T_PK_7070.las	(670000.000,4470000.000,404.080)	(670999.990,4470999.990,673.000)	[-3324, 1437]	[-19.944, 8.622]	[0, 0]	[0, 1]	[0, 1]	[0, 0]	0	1397268	0	779490
14T_PK_7071.las	(670000.000,4471000.000,402.680)	(670999.990,4471999.990,673.540)	[-3323, 1370]	[-19.938, 8.22]	[0, 0]	[0, 1]	[0, 1]	[0, 0]	0	1624855	0	852252
14T_PK_7072.las	(670000.000,4472000.000,153.770)	(670999.990,4472999.990,632.540)	[-3325, 1300]	[-19.95, 7.8]	[0, 0]	[0, 1]	[0, 1]	[0, 0]	0	1629888	0	996199
14T_PK_7073.las	(670000.000,4473000.000,124.630)	(670999.990,4473999.990,604.460)	[-3326, 1189]	[-19.956, 7.134]	[0, 0]	[0, 1]	[0, 1]	[0, 0]	0	1555529	0	1189658
14T_PK_7074.las	(670000.000,4474000.000,392.660)	(670999.990,4474999.990,639.360)	[-3324, 1076]	[-19.944, 6.456]	[0, 0]	[0, 1]	[0, 1]	[0, 0]	0	1627071	0	1054591
14T_PK_7075.las	(670000.000,4475000.000,136.040)	(670999.990,4475999.990,634.980)	[-3342, 960]	[-20.052, 5.76]	[0, 0]	[0, 1]	[0, 1]	[0, 0]	0	1583250	0	1058280
14T_PK_7076.las	(670000.000,4476000.000,394.200)	(670999.990,4476999.990,684.720)	[-3341, 801]	[-20.046, 4.806]	[0, 0]	[0, 1]	[0, 1]	[0, 0]	0	1579990	0	1067965
14T_PK_7077.las	(670000.000,4477000.000,110.340)	(670999.990,4477999.990,698.830)	[-3358, 707]	[-20.148, 4.242]	[0, 0]	[0, 1]	[0, 1]	[0, 0]	0	1560100	0	1056497
14T_PK_7078.las	(670000.000,4478000.000,397.030)	(670999.990,4478999.990,672.470)	[-3358, 597]	[-20.148, 3.582]	[0, 0]	[0, 1]	[0, 1]	[0, 0]	0	1487085	0	1091236
14T_PK_7079.las	(670000.000,4479000.000,129.210)	(670999.990,4479999.990,635.550)	[-3324, 435]	[-19.944, 2.61]	[0, 0]	[0, 1]	[0, 1]	[0, 0]	0	1535918	0	1121139
14T_PK_7080.las	(670000.000,4480000.000,149.500)	(670999.990,4480999.990,686.960)	[-3346, 368]	[-20.076, 2.208]	[0, 0]	[0, 1]	[0, 1]	[0, 0]	0	1548492	0	1056879
14T_PK_7081.las	(670000.000,4481000.000,404.460)	(670999.990,4481999.990,701.910)	[-3358, 390]	[-20.148, 2.34]	[0, 0]	[0, 1]	[0, 1]	[0, 0]	0	1566644	0	1046477
14T_PK_7082.las	(670000.000,4482000.000,414.830)	(670999.990,4482999.990,700.700)	[-3361, 130]	[-20.166, 0.78]	[0, 0]	[0, 1]	[0, 1]	[0, 0]	0	1531863	0	997484
14T_PK_7083.las	(670000.000,4483000.000,144.600)	(670999.990,4483999.990,679.670)	[-3380, -9]	[-20.28, -0.054]	[0, 0]	[0, 1]	[0, 1]	[0, 0]	0	1535573	0	1005226
14T_PK_7084.las	(670000.000,4484000.000,418.830)	(670999.990,4484999.990,715.580)	[-3372, -146]	[-20.232, -0.876]	[0, 0]	[0, 1]	[0, 1]	[0, 0]	0	1557775	0	1010749
14T_PK_7085.las	(670000.000,4485000.000,154.620)	(670999.990,4485999.990,721.550)	[-3394, -251]	[-20.364, -1.506]	[0, 0]	[0, 1]	[0, 1]	[0, 0]	0	1554513	0	993778
14T_PK_7086.las	(670000.000,4486000.000,418.700)	(670999.990,4486999.990,699.410)	[-3377, -348]	[-20.262, -2.088]	[0, 0]	[0, 1]	[0, 1]	[0, 0]	0	1555197	0	967805
14T_PK_7087.las	(670000.000,4487000.000,420.950)	(670999.990,4487999.990,711.830)	[-3396, -242]	[-20.376, -1.452]	[0, 0]	[0, 1]	[0, 1]	[0, 0]	0	1531483	0	1014785
14T_PK_7088.las	(670000.000,4488000.000,139.860)	(670999.990,4488999.990,682.250)	[-3388, -80]	[-20.328, -0.48]	[0, 0]	[0, 1]	[0, 1]	[0, 0]	0	1615907	0	1098057
14T_PK_7089.las	(670000.000,4489000.000,139.260)	(670999.990,4489999.990,709.180)	[-3395, 38]	[-20.37, 0.228]	[0, 0]	[0, 1]	[0, 1]	[0, 0]	0	1581520	0	1051129
14T_PK_7090.las	(670000.000,4490000.000,141.990)	(670999.990,4490999.990,715.810)	[-3392, 147]	[-20.352, 0.882]	[0, 0]	[0, 1]	[0, 1]	[0, 0]	0	1607378	0	1137740
14T_PK_7091.las	(670000.000,4491000.000,145.230)	(670999.990,4491999.990,713.380)	[-3401, 294]	[-20.406, 1.764]	[0, 0]	[0, 1]	[0, 1]	[0, 0]	0	1597064	0	1140819
14T_PK_7092.las	(670000.000,4492000.000,144.760)	(670999.990,4492999.990,712.860)	[-3376, 411]	[-20.256, 2.466]	[0, 0]	[0, 1]	[0, 1]	[0, 0]	0	1620931	0	1221200
14T_PK_7093.las	(670000.000,4493000.000,127.380)	(670999.990,4493999.990,708.460)	[-3392, 503]	[-20.352, 3.018]	[0, 0]	[0, 1]	[0, 1]	[0, 0]	0	1556422	0	1148503
14T_PK_7094.las	(670000.000,4494000.000,135.320)	(670999.990,4494999.990,704.910)	[-3378, 545]	[-20.268, 3.27]	[0, 0]	[0, 1]	[0, 1]	[0, 0]	0	1633188	0	1128120
14T_PK_7095.las	(670000.000,4495000.000,153.760)	(670999.990,4495999.990,714.910)	[-3375, 605]	[-20.25, 3.63]	[0, 0]	[0, 1]	[0, 1]	[0, 0]	0	1572341	0	1017901
14T_PK_7096.las	(670000.000,4496000.000,411.070)	(670999.990,4496999.990,657.730)	[-3359, 712]	[-20.154, 4.272]	[0, 0]	[0, 1]	[0, 1]	[0, 0]	0	1564920	0	1005089
14T_PK_7097.las	(670000.000,4497000.000,161.270)	(670999.990,4497999.990,718.740)	[-3376, 872]	[-20.256, 5.232]	[0, 0]	[0, 1]	[0, 1]	[0, 0]	0	1545446	0	1018998
14T_PK_7098.las	(670000.000,4498000.000,138.440)	(670999.990,4498999.990,698.800)	[-3386, 940]	[-20.316, 5.64]	[0, 0]	[0, 1]	[0, 1]	[0, 0]	0	1445234	0	1043918
14T_PK_7099.las	(670000.000,4499000.000,412.200)	(670999.990,4499999.990,715.180)	[-3374, 1099]	[-20.244, 6.594]	[0, 0]	[0, 1]	[0, 1]	[0, 0]	0	1562849	0	981554
14T_PK_7168.las	(671000.000,4468387.920,122.080)	(671999.990,4468999.990,605.770)	[-3356, 3338]	[-20.136, 20.028]	[0, 0]	[0, 1]	[0, 1]	[0, 0]	0	1007716	0	362636
14T_PK_7169.las	(671000.000,4469000.000,126.370)	(671999.990,4469999.990,431.380)	[-3341, 3327]	[-20.046, 19.962]	[0, 0]	[0, 1]	[0, 1]	[0, 0]	0	1600830	0	570671
14T_PK_7170.las	(671000.000,4470000.000,120.340)	(671999.990,4470999.990,667.080)	[-3340, 3327]	[-20.04, 19.962]	[0, 0]	[0, 1]	[0, 1]	[0, 0]	0	1676489	0	556725
14T_PK_7171.las	(671000.000,4471000.000,116.850)	(671999.990,4471999.990,701.010)	[-3342, 3329]	[-20.052, 19.974]	[0, 0]	[0, 1]	[0, 1]	[0, 0]	0	1637426	0	579904
14T_PK_7172.las	(671000.000,4472000.000,106.850)	(671999.990,4472999.990,698.460)	[-3359, 3307]	[-20.154, 19.842]	[0, 0]	[0, 1]	[0, 1]	[0, 0]	0	1677060	0	537655
14T_PK_7173.las	(671000.000,4473000.000,99.970)	(671999.990,4473999.990,693.230)	[-1838, 3305]	[-11.028, 19.83]	[0, 0]	[0, 1]	[0, 1]	[0, 0]	0	1629789	0	553784
14T_PK_7174.las	(671000.000,4474000.000,93.100)	(671999.990,4474999.990,691.560)	[-1718, 3290]	[-10.308, 19.74]	[0, 0]	[0, 1]	[0, 1]	[0, 0]	0	1548741	0	689643
14T_PK_7175.las	(671000.000,4475000.000,100.220)	(671999.990,4475999.990,694.770)	[-1609, 3324]	[-9.654, 19.944]	[0, 0]	[0, 1]	[0, 1]	[0, 0]	0	1577648	0	699237
14T_PK_7176.las	(671000.000,4476000.000,101.420)	(671999.990,4476999.990,696.340)	[-1479, 3322]	[-8.874, 19.932]	[0, 0]	[0, 1]	[0, 1]	[0, 0]	0	1543717	0	698032
14T_PK_7177.las	(671000.000,4477000.000,102.190)	(671999.990,4477999.990,697.930)	[-1392, 3329]	[-8.352, 19.974]	[0, 0]	[0, 1]	[0, 1]	[0, 0]	0	1593894	0	857018
14T_PK_7178.las	(671000.000,4478000.000,103.940)	(671999.990,4478999.990,698.350)	[-1288, 3333]	[-7.728, 19.998]	[0, 0]	[0, 1]	[0, 1]	[0, 0]	0	1509562	0	918381
14T_PK_7179.las	(671000.000,4479000.000,107.920)	(671999.990,4479999.990,707.740)	[-1188, 3307]	[-7.128, 19.842]	[0, 0]	[0, 1]	[0, 1]	[0, 0]	0	1596605	0	1007389
14T_PK_7180.las	(671000.000,4480000.000,117.570)	(671999.990,4480999.990,715.600)	[-1082, 3326]	[-6.492, 19.956]	[0, 0]	[0, 1]	[0, 1]	[0, 0]	0	1585764	0	990428
14T_PK_7181.las	(671000.000,4481000.000,118.670)	(671999.990,4481999.990,715.220)	[-993, 3342]	[-5.958, 20.052]	[0, 0]	[0, 1]	[0, 1]	[0, 0]	0	1580962	0	978358
14T_PK_7182.las	(671000.000,4482000.000,121.350)	(671999.990,4482999.990,717.480)	[-890, 3326]	[-5.34, 19.956]	[0, 0]	[0, 1]	[0, 1]	[0, 0]	0	1489656	0	1015364

DPH-1.3 Report on ASPRS LAS File Format (Tiled Data) - Informational - continued

File	(Xmin, Ymin, Zmin)	(Xmax, Ymax, Zmax)	Extended Scan Angle	Scan Angle Rank	Scanner Channel	Scan Direction	Edge of Flight Line	User Data	Counts for Synthetic	Key-points	Withheld	Overlap
14T_PK_7183.las	(671000.000,4483000.000,119.810)	(671999.990,4483999.990,716.580)	[-724, 3325]	[-4.344, 19.95]	[0, 0]	[0, 1]	[0, 1]	[0, 0]	0	1505903	0	1016097
14T_PK_7184.las	(671000.000,4484000.000,122.040)	(671999.990,4484999.990,718.460)	[-672, 3326]	[-4.032, 19.956]	[0, 0]	[0, 1]	[0, 1]	[0, 0]	0	1510264	0	990066
14T_PK_7185.las	(671000.000,4485000.000,130.550)	(671999.990,4485999.990,720.100)	[-628, 3346]	[-3.768, 20.076]	[0, 0]	[0, 1]	[0, 1]	[0, 0]	0	1593718	0	1033425
14T_PK_7186.las	(671000.000,4486000.000,121.650)	(671999.990,4486999.990,720.610)	[-564, 3339]	[-3.384, 20.034]	[0, 0]	[0, 1]	[0, 1]	[0, 0]	0	1547164	0	1021254
14T_PK_7187.las	(671000.000,4487000.000,118.270)	(671999.990,4487999.990,720.490)	[-423, 3361]	[-2.538, 20.166]	[0, 0]	[0, 1]	[0, 1]	[0, 0]	0	1528888	0	988525
14T_PK_7188.las	(671000.000,4488000.000,130.490)	(671999.990,4488999.990,720.320)	[-241, 3340]	[-1.446, 20.04]	[0, 0]	[0, 1]	[0, 1]	[0, 0]	0	1562122	0	1016195
14T_PK_7189.las	(671000.000,4489000.000,119.470)	(671999.990,4489999.990,717.340)	[-79, 3340]	[-0.474, 20.04]	[0, 0]	[0, 1]	[0, 1]	[0, 0]	0	1523432	0	965961
14T_PK_7190.las	(671000.000,4490000.000,128.370)	(671999.990,4490999.990,720.070)	[40, 3340]	[0.24, 20.04]	[0, 0]	[0, 1]	[0, 1]	[0, 0]	0	1575901	0	1039729
14T_PK_7191.las	(671000.000,4491000.000,120.920)	(671999.990,4491999.990,718.060)	[148, 3339]	[0.888, 20.034]	[0, 0]	[0, 1]	[0, 1]	[0, 0]	0	1560484	0	1000247
14T_PK_7192.las	(671000.000,4492000.000,118.150)	(671999.990,4492999.990,711.470)	[297, 3328]	[1.782, 19.968]	[0, 0]	[0, 1]	[0, 1]	[0, 0]	0	1550827	0	993386
14T_PK_7193.las	(671000.000,4493000.000,114.690)	(671999.990,4493999.990,715.110)	[290, 3343]	[1.74, 20.058]	[0, 0]	[0, 1]	[0, 1]	[0, 0]	0	1498535	0	1030536
14T_PK_7194.las	(671000.000,4494000.000,117.700)	(671999.990,4494999.990,717.830)	[103, 3360]	[0.618, 20.16]	[0, 0]	[0, 1]	[0, 1]	[0, 0]	0	1560961	0	1042118
14T_PK_7195.las	(671000.000,4495000.000,118.810)	(671999.990,4495999.990,716.920)	[-43, 3344]	[-0.258, 20.064]	[0, 0]	[0, 1]	[0, 1]	[0, 0]	0	1583526	0	1079582
14T_PK_7196.las	(671000.000,4496000.000,116.820)	(671999.990,4496999.990,707.000)	[-193, 3333]	[-1.158, 19.998]	[0, 0]	[0, 1]	[0, 1]	[0, 0]	0	1554644	0	1065975
14T_PK_7197.las	(671000.000,4497000.000,115.440)	(671999.990,4497999.990,706.780)	[-245, 3327]	[-1.47, 19.962]	[0, 0]	[0, 1]	[0, 1]	[0, 0]	0	1562022	0	1053592
14T_PK_7198.las	(671000.000,4498000.000,111.890)	(671999.990,4498999.990,2395.420)	[-3354, 3327]	[-20.124, 19.962]	[0, 0]	[0, 1]	[0, 1]	[0, 0]	0	1415659	0	1160947
14T_PK_7199.las	(671000.000,4499000.000,111.160)	(671999.990,4499999.990,2406.350)	[-400, 3338]	[-2.4, 20.028]	[0, 0]	[0, 1]	[0, 1]	[0, 0]	0	1407735	0	1091034
14T_PK_7268.las	(672000.000,4468422.410,126.560)	(672999.990,4468999.990,714.420)	[-1664, 3998]	[-9.984, 23.988]	[0, 0]	[0, 1]	[0, 1]	[0, 0]	0	914311	0	479917
14T_PK_7269.las	(672000.000,4469000.000,126.750)	(672999.990,4469999.990,715.480)	[-1710, 3360]	[-10.26, 20.16]	[0, 0]	[0, 1]	[0, 1]	[0, 0]	0	1653124	0	675872
14T_PK_7270.las	(672000.000,4470000.000,122.140)	(672999.990,4470999.990,713.300)	[-1882, 3377]	[-11.292, 20.262]	[0, 0]	[0, 1]	[0, 1]	[0, 0]	0	1628236	0	642088
14T_PK_7271.las	(672000.000,4471000.000,116.680)	(672999.990,4471999.990,2398.590)	[-3293, 3371]	[-19.758, 20.226]	[0, 0]	[0, 1]	[0, 1]	[0, 0]	0	1642986	0	542750
14T_PK_7272.las	(672000.000,4472000.000,103.540)	(672999.990,4472999.990,2398.560)	[-3294, 3321]	[-19.764, 19.926]	[0, 0]	[0, 1]	[0, 1]	[0, 0]	0	1663864	0	500833
14T_PK_7273.las	(672000.000,4473000.000,102.110)	(672999.990,4473999.990,2403.970)	[-3284, 3335]	[-19.704, 20.01]	[0, 0]	[0, 1]	[0, 1]	[0, 0]	0	1648345	0	481844
14T_PK_7274.las	(672000.000,4474000.000,97.010)	(672999.990,4474999.990,696.140)	[-2519, 3328]	[-15.114, 19.968]	[0, 0]	[0, 1]	[0, 1]	[0, 0]	0	1601566	0	527658
14T_PK_7275.las	(672000.000,4475000.000,112.760)	(672999.990,4475999.990,710.330)	[-2617, 3372]	[-15.702, 20.232]	[0, 0]	[0, 1]	[0, 1]	[0, 0]	0	1600754	0	581990
14T_PK_7276.las	(672000.000,4476000.000,108.920)	(672999.990,4476999.990,702.510)	[-2691, 3346]	[-16.146, 20.076]	[0, 0]	[0, 1]	[0, 1]	[0, 0]	0	1667833	0	601725
14T_PK_7277.las	(672000.000,4477000.000,105.050)	(672999.990,4477999.990,2412.900)	[-3342, 3334]	[-20.052, 20.004]	[0, 0]	[0, 1]	[0, 1]	[0, 0]	0	1684440	0	507492
14T_PK_7278.las	(672000.000,4478000.000,101.140)	(672999.990,4478999.990,695.490)	[-3027, 3320]	[-18.162, 19.92]	[0, 0]	[0, 1]	[0, 1]	[0, 0]	0	1630707	0	466449
14T_PK_7279.las	(672000.000,4479000.000,101.790)	(672999.990,4479999.990,2400.930)	[-3185, 3327]	[-19.11, 19.962]	[0, 0]	[0, 1]	[0, 1]	[0, 0]	0	1678337	0	387451
14T_PK_7280.las	(672000.000,4480000.000,97.670)	(672999.990,4480999.990,697.260)	[-3271, 3333]	[-19.626, 19.998]	[0, 0]	[0, 1]	[0, 1]	[0, 0]	0	1643503	0	534592
14T_PK_7281.las	(672000.000,4481000.000,103.150)	(672999.990,4481999.990,698.790)	[-3325, 3328]	[-19.95, 19.968]	[0, 0]	[0, 1]	[0, 1]	[0, 0]	0	1642230	0	507530
14T_PK_7282.las	(672000.000,4482000.000,107.160)	(672999.990,4482999.990,700.880)	[-3345, 3329]	[-20.07, 19.974]	[0, 0]	[0, 1]	[0, 1]	[0, 0]	0	1497674	0	649988
14T_PK_7283.las	(672000.000,4483000.000,108.930)	(672999.990,4483999.990,713.510)	[-3339, 3331]	[-20.034, 19.986]	[0, 0]	[0, 1]	[0, 1]	[0, 0]	0	1403781	0	661434
14T_PK_7284.las	(672000.000,4484000.000,106.870)	(672999.990,4484999.990,701.790)	[-3330, 3328]	[-19.98, 19.968]	[0, 0]	[0, 1]	[0, 1]	[0, 0]	0	1581689	0	724774
14T_PK_7285.las	(672000.000,4485000.000,104.990)	(672999.990,4485999.990,702.870)	[-3337, 3317]	[-20.022, 19.902]	[0, 0]	[0, 1]	[0, 1]	[0, 0]	0	1619878	0	838217
14T_PK_7286.las	(672000.000,4486000.000,106.020)	(672999.990,4486999.990,699.660)	[-3349, 3335]	[-20.094, 20.01]	[0, 0]	[0, 1]	[0, 1]	[0, 0]	0	1587984	0	958585
14T_PK_7287.las	(672000.000,4487000.000,106.900)	(672999.990,4487999.990,700.000)	[-3358, 3336]	[-20.148, 20.016]	[0, 0]	[0, 1]	[0, 1]	[0, 0]	0	1616553	0	1025287
14T_PK_7288.las	(672000.000,4488000.000,107.800)	(672999.990,4488999.990,701.120)	[-3357, 3336]	[-20.142, 20.016]	[0, 0]	[0, 1]	[0, 1]	[0, 0]	0	1615713	0	1049371
14T_PK_7289.las	(672000.000,4489000.000,108.640)	(672999.990,4489999.990,701.770)	[-3376, 3334]	[-20.256, 20.004]	[0, 0]	[0, 1]	[0, 1]	[0, 0]	0	1568418	0	1092976
14T_PK_7290.las	(672000.000,4490000.000,109.350)	(672999.990,4490999.990,2408.150)	[-3359, 3345]	[-20.154, 20.07]	[0, 0]	[0, 1]	[0, 1]	[0, 0]	0	1605884	0	1031934
14T_PK_7291.las	(672000.000,4491000.000,109.440)	(672999.990,4491999.990,702.570)	[-3340, 3351]	[-20.04, 20.106]	[0, 0]	[0, 1]	[0, 1]	[0, 0]	0	1594478	0	1076110
14T_PK_7292.las	(672000.000,4492000.000,110.450)	(672999.990,4492999.990,702.380)	[-3358, 3336]	[-20.148, 20.016]	[0, 0]	[0, 1]	[0, 1]	[0, 0]	0	1558641	0	1032527
14T_PK_7293.las	(672000.000,4493000.000,105.090)	(672999.990,4493999.990,705.190)	[-3361, 3333]	[-20.166, 19.998]	[0, 0]	[0, 1]	[0, 1]	[0, 0]	0	1505915	0	1015348
14T_PK_7294.las	(672000.000,4494000.000,105.270)	(672999.990,4494999.990,704.730)	[-3341, 3368]	[-20.046, 20.208]	[0, 0]	[0, 1]	[0, 1]	[0, 0]	0	1291721	0	919528
14T_PK_7295.las	(672000.000,4495000.000,113.160)	(672999.990,4495999.990,705.380)	[-3340, 3369]	[-20.04, 20.214]	[0, 0]	[0, 1]	[0, 1]	[0, 0]	0	1525499	0	1042310
14T_PK_7296.las	(672000.000,4496000.000,109.950)	(672999.990,4496999.990,706.080)	[-3342, 3366]	[-20.052, 20.196]	[0, 0]	[0, 1]	[0, 1]	[0, 0]	0	1436683	0	978113
14T_PK_7297.las	(672000.000,4497000.000,112.850)	(672999.990,4497999.990,705.550)	[-3341, 3363]	[-20.046, 20.178]	[0, 0]	[0, 1]	[0, 1]	[0, 0]	0	1411660	0	1036056
14T_PK_7298.las	(672000.000,4498000.000,111.510)	(672999.990,4498999.990,709.680)	[-3354, 3365]	[-20.124, 20.19]	[0, 0]	[0, 1]	[0, 1]	[0, 0]	0	1303811	0	1105951
14T_PK_7299.las	(672000.000,4499000.000,115.840)	(672999.990,4499999.990,712.100)	[-3359, 3370]	[-20.154, 20.22]	[0, 0]	[0, 1]	[0, 1]	[0, 0]	0	1257279	0	1066157

DPH-1.3 Report on ASPRS LAS File Format (Tiled Data) - Informational - continued

File	(Xmin, Ymin, Zmin)	(Xmax, Ymax, Zmax)	Extended Scan Angle	Scan Angle Rank	Scanner Channel	Scan Direction	Edge of Flight Line	User Data	Counts for Synthetic	Key-points	Withheld	Overlap
14T_PK_7368.las	(673000.000,4468446.440,123.520)	(673999.990,4468999.990,2398.530)	[-3393, 3797]	[-20.358, 22.782]	[0, 0]	[0, 1]	[0, 1]	[0, 0]	0	869007	0	563004
14T_PK_7369.las	(673000.000,4469000.000,118.690)	(673999.990,4469999.990,2402.570)	[-3360, 3366]	[-20.16, 20.196]	[0, 0]	[0, 1]	[0, 1]	[0, 0]	0	1623339	0	1133848
14T_PK_7370.las	(673000.000,4470000.000,119.520)	(673999.990,4470999.990,2401.510)	[-3377, 3379]	[-20.262, 20.274]	[0, 0]	[0, 1]	[0, 1]	[0, 0]	0	1559050	0	1101138
14T_PK_7371.las	(673000.000,4471000.000,108.780)	(673999.990,4471999.990,2399.230)	[-3383, 3377]	[-20.298, 20.262]	[0, 0]	[0, 1]	[0, 1]	[0, 0]	0	1599208	0	1054463
14T_PK_7372.las	(673000.000,4472000.000,97.820)	(673999.990,4472999.990,2402.380)	[-3360, 3325]	[-20.16, 19.95]	[0, 0]	[0, 1]	[0, 1]	[0, 0]	0	1594463	0	986115
14T_PK_7373.las	(673000.000,4473000.000,94.300)	(673999.990,4473999.990,2401.460)	[-3338, 3332]	[-20.028, 19.992]	[0, 0]	[0, 1]	[0, 1]	[0, 0]	0	1591053	0	1003953
14T_PK_7374.las	(673000.000,4474000.000,95.630)	(673999.990,4474999.990,2401.400)	[-3364, 3310]	[-20.184, 19.86]	[0, 0]	[0, 1]	[0, 1]	[0, 0]	0	1566168	0	880681
14T_PK_7375.las	(673000.000,4475000.000,115.510)	(673999.990,4475999.990,2401.890)	[-3370, 3366]	[-20.22, 20.196]	[0, 0]	[0, 1]	[0, 1]	[0, 0]	0	1495900	0	746236
14T_PK_7376.las	(673000.000,4476000.000,105.290)	(673999.990,4476999.990,2404.660)	[-3362, 3325]	[-20.172, 19.95]	[0, 0]	[0, 1]	[0, 1]	[0, 0]	0	1631814	0	728927
14T_PK_7377.las	(673000.000,4477000.000,102.170)	(673999.990,4477999.990,2400.320)	[-3360, 3329]	[-20.16, 19.974]	[0, 0]	[0, 1]	[0, 1]	[0, 0]	0	1464851	0	620280
14T_PK_7378.las	(673000.000,4478000.000,101.160)	(673999.990,4478999.990,2406.070)	[-3363, 3310]	[-20.178, 19.86]	[0, 0]	[0, 1]	[0, 1]	[0, 0]	0	1649715	0	552452
14T_PK_7379.las	(673000.000,4479000.000,100.910)	(673999.990,4479999.990,2400.540)	[-3358, 3330]	[-20.148, 19.98]	[0, 0]	[0, 1]	[0, 1]	[0, 0]	0	1463613	0	516140
14T_PK_7380.las	(673000.000,4480000.000,97.700)	(673999.990,4480999.990,2401.140)	[-3386, 3305]	[-20.316, 19.83]	[0, 0]	[0, 1]	[0, 1]	[0, 0]	0	1490845	0	448537
14T_PK_7381.las	(673000.000,4481000.000,99.370)	(673999.990,4481999.990,2398.190)	[-3348, 3296]	[-20.088, 19.776]	[0, 0]	[0, 1]	[0, 1]	[0, 0]	0	1221361	0	639670
14T_PK_7382.las	(673000.000,4482000.000,101.720)	(673999.990,4482999.990,2385.350)	[-3363, 3296]	[-20.178, 19.776]	[0, 0]	[0, 1]	[0, 1]	[0, 0]	0	1312527	0	699223
14T_PK_7383.las	(673000.000,4483000.000,97.540)	(673999.990,4483999.990,2396.280)	[-3367, 3287]	[-20.202, 19.722]	[0, 0]	[0, 1]	[0, 1]	[0, 0]	0	1464420	0	701837
14T_PK_7384.las	(673000.000,4484000.000,100.210)	(673999.990,4484999.990,2394.890)	[-3363, 2739]	[-20.178, 16.434]	[0, 0]	[0, 1]	[0, 1]	[0, 0]	0	1550339	0	758225
14T_PK_7385.las	(673000.000,4485000.000,106.340)	(673999.990,4485999.990,2399.800)	[-3366, 3295]	[-20.196, 19.77]	[0, 0]	[0, 1]	[0, 1]	[0, 0]	0	1514694	0	710331
14T_PK_7386.las	(673000.000,4486000.000,103.960)	(673999.990,4486999.990,2398.540)	[-3366, 3300]	[-20.196, 19.8]	[0, 0]	[0, 1]	[0, 1]	[0, 0]	0	1548644	0	771474
14T_PK_7387.las	(673000.000,4487000.000,104.260)	(673999.990,4487999.990,2401.410)	[-3382, 3309]	[-20.292, 19.854]	[0, 0]	[0, 1]	[0, 1]	[0, 0]	0	1557508	0	601830
14T_PK_7388.las	(673000.000,4488000.000,103.140)	(673999.990,4488999.990,2402.690)	[-3365, 3320]	[-20.19, 19.92]	[0, 0]	[0, 1]	[0, 1]	[0, 0]	0	1527171	0	631399
14T_PK_7389.las	(673000.000,4489000.000,101.850)	(673999.990,4489999.990,2403.140)	[-3386, 3326]	[-20.316, 19.956]	[0, 0]	[0, 1]	[0, 1]	[0, 0]	0	1543139	0	633127
14T_PK_7390.las	(673000.000,4490000.000,107.170)	(673999.990,4490999.990,2403.870)	[-3405, 3314]	[-20.43, 19.884]	[0, 0]	[0, 1]	[0, 1]	[0, 0]	0	1497619	0	786299
14T_PK_7391.las	(673000.000,4491000.000,110.590)	(673999.990,4491999.990,2401.160)	[-3414, 3296]	[-20.484, 19.776]	[0, 0]	[0, 1]	[0, 1]	[0, 0]	0	1564128	0	915792
14T_PK_7392.las	(673000.000,4492000.000,112.700)	(673999.990,4492999.990,2399.730)	[-3413, 3312]	[-20.478, 19.872]	[0, 0]	[0, 1]	[0, 1]	[0, 0]	0	1487538	0	1079940
14T_PK_7393.las	(673000.000,4493000.000,109.310)	(673999.990,4493999.990,2400.670)	[-3411, 3319]	[-20.466, 19.914]	[0, 0]	[0, 1]	[0, 1]	[0, 0]	0	1538796	0	1096652
14T_PK_7394.las	(673000.000,4494000.000,105.860)	(673999.990,4494999.990,2403.420)	[-3415, 3339]	[-20.49, 20.034]	[0, 0]	[0, 1]	[0, 1]	[0, 0]	0	1403626	0	1028402
14T_PK_7395.las	(673000.000,4495000.000,104.160)	(673999.990,4495999.990,2399.720)	[-3413, 3307]	[-20.478, 19.842]	[0, 0]	[0, 1]	[0, 1]	[0, 0]	0	1511663	0	1113156
14T_PK_7396.las	(673000.000,4496000.000,116.940)	(673999.990,4496999.990,2404.540)	[-3429, 3311]	[-20.574, 19.866]	[0, 0]	[0, 1]	[0, 1]	[0, 0]	0	1546784	0	1038690
14T_PK_7397.las	(673000.000,4497000.000,121.290)	(673999.990,4497999.990,2399.170)	[-3453, 3348]	[-20.718, 20.088]	[0, 0]	[0, 1]	[0, 1]	[0, 0]	0	1448763	0	1015706
14T_PK_7398.las	(673000.000,4498000.000,133.220)	(673999.990,4498999.990,2404.050)	[-3460, 3349]	[-20.76, 20.094]	[0, 0]	[0, 1]	[0, 1]	[0, 0]	0	1376553	0	1077964
14T_PK_7399.las	(673000.000,4499000.000,132.030)	(673999.990,4499999.990,2397.560)	[-3467, 3351]	[-20.802, 20.106]	[0, 0]	[0, 1]	[0, 1]	[0, 0]	0	1288935	0	1115184
14T_PK_7468.las	(674000.000,4468468.210,115.870)	(674999.990,4468999.990,710.070)	[-3410, -16]	[-20.46, -0.096]	[0, 0]	[0, 1]	[0, 1]	[0, 0]	0	782874	0	496950
14T_PK_7469.las	(674000.000,4469000.000,113.680)	(674999.990,4469999.990,2398.170)	[-3547, 3350]	[-21.282, 20.1]	[0, 0]	[0, 1]	[0, 1]	[0, 0]	0	1472237	0	919387
14T_PK_7470.las	(674000.000,4470000.000,119.280)	(674999.990,4470999.990,2397.000)	[-3392, 3340]	[-20.352, 20.04]	[0, 0]	[0, 1]	[0, 1]	[0, 0]	0	1515715	0	888359
14T_PK_7471.las	(674000.000,4471000.000,110.410)	(674999.990,4471999.990,2404.740)	[-3389, 3298]	[-20.334, 19.788]	[0, 0]	[0, 1]	[0, 1]	[0, 0]	0	1537522	0	942402
14T_PK_7472.las	(674000.000,4472000.000,97.790)	(674999.990,4472999.990,2403.650)	[-3365, 3302]	[-20.19, 19.812]	[0, 0]	[0, 1]	[0, 1]	[0, 0]	0	1505859	0	964778
14T_PK_7473.las	(674000.000,4473000.000,94.590)	(674999.990,4473999.990,2404.820)	[-3363, 3306]	[-20.178, 19.836]	[0, 0]	[0, 1]	[0, 1]	[0, 0]	0	1538084	0	1102344
14T_PK_7474.las	(674000.000,4474000.000,99.800)	(674999.990,4474999.990,2404.240)	[-3368, 3295]	[-20.208, 19.77]	[0, 0]	[0, 1]	[0, 1]	[0, 0]	0	1496477	0	1062911
14T_PK_7475.las	(674000.000,4475000.000,96.770)	(674999.990,4475999.990,2400.980)	[-3395, 3322]	[-20.37, 19.932]	[0, 0]	[0, 1]	[0, 1]	[0, 0]	0	1445134	0	1070723
14T_PK_7476.las	(674000.000,4476000.000,92.470)	(674999.990,4476999.990,2402.960)	[-3397, 3287]	[-20.382, 19.722]	[0, 0]	[0, 1]	[0, 1]	[0, 0]	0	1542707	0	999798
14T_PK_7477.las	(674000.000,4477000.000,98.410)	(674999.990,4477999.990,2395.260)	[-3364, 3321]	[-20.184, 19.926]	[0, 0]	[0, 1]	[0, 1]	[0, 0]	0	1518227	0	952020
14T_PK_7478.las	(674000.000,4478000.000,97.200)	(674999.990,4478999.990,2401.150)	[-3365, 3315]	[-20.19, 19.89]	[0, 0]	[0, 1]	[0, 1]	[0, 0]	0	1516034	0	1026938
14T_PK_7479.las	(674000.000,4479000.000,95.970)	(674999.990,4479999.990,2404.670)	[-3374, 3308]	[-20.244, 19.848]	[0, 0]	[0, 1]	[0, 1]	[0, 0]	0	1494575	0	1048511
14T_PK_7480.las	(674000.000,4480000.000,94.940)	(674999.990,4480999.990,2402.650)	[-3377, 3316]	[-20.262, 19.896]	[0, 0]	[0, 1]	[0, 1]	[0, 0]	0	1485512	0	971234
14T_PK_7481.las	(674000.000,4481000.000,96.440)	(674999.990,4481999.990,2405.460)	[-3359, 3272]	[-20.154, 19.632]	[0, 0]	[0, 1]	[0, 1]	[0, 0]	0	1550905	0	864741
14T_PK_7482.las	(674000.000,4482000.000,97.200)	(674999.990,4482999.990,2401.740)	[-3351, 3356]	[-20.106, 20.136]	[0, 0]	[0, 1]	[0, 1]	[0, 0]	0	1505406	0	756871
14T_PK_7483.las	(674000.000,4483000.000,99.860)	(674999.990,4483999.990,2393.300)	[-3365, 3346]	[-20.19, 20.076]	[0, 0]	[0, 1]	[0, 1]	[0, 0]	0	1554161	0	717341
14T_PK_7484.las	(674000.000,4484000.000,103.510)	(674999.990,4484999.990,2401.520)	[-3361, 3345]	[-20.166, 20.07]	[0, 0]	[0, 1]	[0, 1]	[0, 0]	0	1616920	0	690390

DPH-1.3 Report on ASPRS LAS File Format (Tiled Data) - Informational - continued

File	(Xmin, Ymin, Zmin)	(Xmax, Ymax, Zmax)	Extended Scan Angle	Scan Angle Rank	Scanner Channel	Scan Direction	Edge of Flight Line	User Data	Counts for Synthetic	Key-points	Withheld	Overlap
14T_PK_7485.las	(674000.000,4485000.000,105.980)	(674999.990,4485999.990,2398.000)	[-3365, 3362]	[-20.19, 20.172]	[0, 0]	[0, 1]	[0, 1]	[0, 0]	0	1588640	0	590042
14T_PK_7486.las	(674000.000,4486000.000,104.700)	(674999.990,4486999.990,2404.200)	[-3358, 3361]	[-20.148, 20.166]	[0, 0]	[0, 1]	[0, 1]	[0, 0]	0	1651035	0	591537
14T_PK_7487.las	(674000.000,4487000.000,102.370)	(674999.990,4487999.990,2400.650)	[-3377, 3381]	[-20.262, 20.286]	[0, 0]	[0, 1]	[0, 1]	[0, 0]	0	1528288	0	711878
14T_PK_7488.las	(674000.000,4488000.000,105.370)	(674999.990,4488999.990,2404.470)	[-3365, 3389]	[-20.19, 20.334]	[0, 0]	[0, 1]	[0, 1]	[0, 0]	0	1560898	0	684038
14T_PK_7489.las	(674000.000,4489000.000,106.190)	(674999.990,4489999.990,2396.620)	[-3367, 3380]	[-20.202, 20.28]	[0, 0]	[0, 1]	[0, 1]	[0, 0]	0	1536130	0	745676
14T_PK_7490.las	(674000.000,4490000.000,109.290)	(674999.990,4490999.990,2401.890)	[-3375, 3412]	[-20.25, 20.472]	[0, 0]	[0, 1]	[0, 1]	[0, 0]	0	1645994	0	505618
14T_PK_7491.las	(674000.000,4491000.000,110.660)	(674999.990,4491999.990,2399.520)	[-3370, 3403]	[-20.22, 20.418]	[0, 0]	[0, 1]	[0, 1]	[0, 0]	0	1611336	0	521404
14T_PK_7492.las	(674000.000,4492000.000,117.840)	(674999.990,4492999.990,2402.300)	[-3397, 3418]	[-20.382, 20.508]	[0, 0]	[0, 1]	[0, 1]	[0, 0]	0	1554193	0	318392
14T_PK_7493.las	(674000.000,4493000.000,113.960)	(674999.990,4493999.990,2406.140)	[-3396, 3395]	[-20.376, 20.37]	[0, 0]	[0, 1]	[0, 1]	[0, 0]	0	1582382	0	537443
14T_PK_7494.las	(674000.000,4494000.000,110.720)	(674999.990,4494999.990,2397.970)	[-3402, 3415]	[-20.412, 20.49]	[0, 0]	[0, 1]	[0, 1]	[0, 0]	0	1516055	0	570046
14T_PK_7495.las	(674000.000,4495000.000,104.130)	(674999.990,4495999.990,726.850)	[-3361, 3399]	[-20.166, 20.394]	[0, 0]	[0, 1]	[0, 1]	[0, 0]	0	1602925	0	691842
14T_PK_7496.las	(674000.000,4496000.000,122.570)	(674999.990,4496999.990,2396.770)	[-3417, 3397]	[-20.502, 20.382]	[0, 0]	[0, 1]	[0, 1]	[0, 0]	0	1544582	0	686034
14T_PK_7497.las	(674000.000,4497000.000,144.740)	(674999.990,4497999.990,2401.080)	[-3425, 3431]	[-20.55, 20.586]	[0, 0]	[0, 1]	[0, 1]	[0, 0]	0	1512644	0	853778
14T_PK_7498.las	(674000.000,4498000.000,156.570)	(674999.990,4498999.990,2401.830)	[-3431, 3445]	[-20.586, 20.67]	[0, 0]	[0, 1]	[0, 1]	[0, 0]	0	1405768	0	771226
14T_PK_7499.las	(674000.000,4499000.000,143.330)	(674999.990,4499999.990,2403.530)	[-3459, 3447]	[-20.754, 20.682]	[0, 0]	[0, 1]	[0, 1]	[0, 0]	0	1469096	0	1046629
14T_PK_7568.las	(675000.000,4468500.420,116.630)	(675999.990,4468999.990,2399.270)	[-52, 3349]	[-0.312, 20.094]	[0, 0]	[0, 1]	[0, 1]	[0, 0]	0	735478	0	471192
14T_PK_7569.las	(675000.000,4469000.000,119.230)	(675999.990,4469999.990,2397.600)	[-50, 3369]	[-0.3, 20.214]	[0, 0]	[0, 1]	[0, 1]	[0, 0]	0	1457159	0	936352
14T_PK_7570.las	(675000.000,4470000.000,114.070)	(675999.990,4470999.990,709.190)	[20, 3361]	[0.12, 20.166]	[0, 0]	[0, 1]	[0, 1]	[0, 0]	0	1585707	0	1098877
14T_PK_7571.las	(675000.000,4471000.000,105.120)	(675999.990,4471999.990,702.810)	[16, 3367]	[0.096, 20.202]	[0, 0]	[0, 1]	[0, 1]	[0, 0]	0	1564550	0	1076026
14T_PK_7572.las	(675000.000,4472000.000,95.680)	(675999.990,4472999.990,702.790)	[104, 3329]	[0.624, 19.974]	[0, 0]	[0, 1]	[0, 1]	[0, 0]	0	1442151	0	1058203
14T_PK_7573.las	(675000.000,4473000.000,95.940)	(675999.990,4473999.990,692.010)	[258, 3317]	[1.548, 19.902]	[0, 0]	[0, 1]	[0, 1]	[0, 0]	0	1462422	0	1014931
14T_PK_7574.las	(675000.000,4474000.000,95.000)	(675999.990,4474999.990,692.520)	[335, 3317]	[2.01, 19.902]	[0, 0]	[0, 1]	[0, 1]	[0, 0]	0	1481838	0	927300
14T_PK_7575.las	(675000.000,4475000.000,94.540)	(675999.990,4475999.990,691.380)	[157, 3332]	[0.942, 19.992]	[0, 0]	[0, 1]	[0, 1]	[0, 0]	0	1497402	0	974716
14T_PK_7576.las	(675000.000,4476000.000,94.030)	(675999.990,4476999.990,2395.920)	[-89, 3319]	[-0.534, 19.914]	[0, 0]	[0, 1]	[0, 1]	[0, 0]	0	1470048	0	1045674
14T_PK_7577.las	(675000.000,4477000.000,91.880)	(675999.990,4477999.990,2401.080)	[-3346, 3336]	[-20.076, 20.016]	[0, 0]	[0, 1]	[0, 1]	[0, 0]	0	1458309	0	1085301
14T_PK_7578.las	(675000.000,4478000.000,93.810)	(675999.990,4478999.990,2401.830)	[-3380, 3349]	[-20.28, 20.094]	[0, 0]	[0, 1]	[0, 1]	[0, 0]	0	1418734	0	1068945
14T_PK_7579.las	(675000.000,4479000.000,102.680)	(675999.990,4479999.990,2404.060)	[-3374, 3339]	[-20.244, 20.034]	[0, 0]	[0, 1]	[0, 1]	[0, 0]	0	1594980	0	1153872
14T_PK_7580.las	(675000.000,4480000.000,102.690)	(675999.990,4480999.990,2401.050)	[-3375, 3368]	[-20.25, 20.208]	[0, 0]	[0, 1]	[0, 1]	[0, 0]	0	1543161	0	1037639
14T_PK_7581.las	(675000.000,4481000.000,107.340)	(675999.990,4481999.990,2400.600)	[-3376, 3353]	[-20.256, 20.118]	[0, 0]	[0, 1]	[0, 1]	[0, 0]	0	1589924	0	1056884
14T_PK_7582.las	(675000.000,4482000.000,107.670)	(675999.990,4482999.990,2401.660)	[-3391, 3357]	[-20.346, 20.142]	[0, 0]	[0, 1]	[0, 1]	[0, 0]	0	1547100	0	1026885
14T_PK_7583.las	(675000.000,4483000.000,105.730)	(675999.990,4483999.990,2401.820)	[-3392, 3350]	[-20.352, 20.1]	[0, 0]	[0, 1]	[0, 1]	[0, 0]	0	1617868	0	1091229
14T_PK_7584.las	(675000.000,4484000.000,109.530)	(675999.990,4484999.990,2402.720)	[-3393, 3347]	[-20.358, 20.082]	[0, 0]	[0, 1]	[0, 1]	[0, 0]	0	1611413	0	1032896
14T_PK_7585.las	(675000.000,4485000.000,110.330)	(675999.990,4485999.990,2401.020)	[-3390, 3368]	[-20.34, 20.208]	[0, 0]	[0, 1]	[0, 1]	[0, 0]	0	1549270	0	965370
14T_PK_7586.las	(675000.000,4486000.000,110.750)	(675999.990,4486999.990,2401.070)	[-3376, 3360]	[-20.256, 20.16]	[0, 0]	[0, 1]	[0, 1]	[0, 0]	0	1582753	0	882634
14T_PK_7587.las	(675000.000,4487000.000,111.990)	(675999.990,4487999.990,2400.590)	[-3384, 3373]	[-20.304, 20.238]	[0, 0]	[0, 1]	[0, 1]	[0, 0]	0	1631700	0	788980
14T_PK_7588.las	(675000.000,4488000.000,118.210)	(675999.990,4488999.990,2404.280)	[-3456, 3378]	[-20.736, 20.268]	[0, 0]	[0, 1]	[0, 1]	[0, 0]	0	1649668	0	873597
14T_PK_7589.las	(675000.000,4489000.000,125.870)	(675999.990,4489999.990,2408.740)	[-3441, 3375]	[-20.646, 20.25]	[0, 0]	[0, 1]	[0, 1]	[0, 0]	0	1649775	0	797962
14T_PK_7590.las	(675000.000,4490000.000,129.030)	(675999.990,4490999.990,2400.410)	[-3450, 3401]	[-20.7, 20.406]	[0, 0]	[0, 1]	[0, 1]	[0, 0]	0	1406558	0	672513
14T_PK_7591.las	(675000.000,4491000.000,128.210)	(675999.990,4491999.990,2406.410)	[-3438, 3395]	[-20.628, 20.37]	[0, 0]	[0, 1]	[0, 1]	[0, 0]	0	1561765	0	654207
14T_PK_7592.las	(675000.000,4492000.000,132.710)	(675999.990,4492999.990,2398.950)	[-3423, 3408]	[-20.538, 20.448]	[0, 0]	[0, 1]	[0, 1]	[0, 0]	0	1350363	0	463525
14T_PK_7593.las	(675000.000,4493000.000,123.000)	(675999.990,4493999.990,2404.550)	[-3424, 3402]	[-20.544, 20.412]	[0, 0]	[0, 1]	[0, 1]	[0, 0]	0	1489266	0	444952
14T_PK_7594.las	(675000.000,4494000.000,129.080)	(675999.990,4494999.990,2398.190)	[-3441, 3404]	[-20.646, 20.424]	[0, 0]	[0, 1]	[0, 1]	[0, 0]	0	1531694	0	489156
14T_PK_7595.las	(675000.000,4495000.000,123.240)	(675999.990,4495999.990,2402.060)	[-3447, 3401]	[-20.682, 20.406]	[0, 0]	[0, 1]	[0, 1]	[0, 0]	0	1571781	0	679533
14T_PK_7596.las	(675000.000,4496000.000,138.220)	(675999.990,4496999.990,2401.810)	[-3445, 3400]	[-20.67, 20.4]	[0, 0]	[0, 1]	[0, 1]	[0, 0]	0	1527969	0	611080
14T_PK_7597.las	(675000.000,4497000.000,161.900)	(675999.990,4497999.990,2405.020)	[-3447, 3434]	[-20.682, 20.604]	[0, 0]	[0, 1]	[0, 1]	[0, 0]	0	1596808	0	737069
14T_PK_7598.las	(675000.000,4498000.000,160.810)	(675999.990,4498999.990,2402.600)	[-3467, 3433]	[-20.802, 20.598]	[0, 0]	[0, 1]	[0, 1]	[0, 0]	0	1612811	0	667969
14T_PK_7599.las	(675000.000,4499000.000,151.550)	(675999.990,4499999.990,2398.570)	[-3464, 3425]	[-20.784, 20.55]	[0, 0]	[0, 1]	[0, 1]	[0, 0]	0	1580806	0	565939
14T_PK_7668.las	(676000.000,4468535.590,112.870)	(676999.990,4468999.990,2397.590)	[-3381, 3358]	[-20.286, 20.148]	[0, 0]	[0, 1]	[0, 1]	[0, 0]	0	711211	0	446668
14T_PK_7669.las	(676000.000,4469000.000,113.440)	(676999.990,4469999.990,2397.640)	[-3404, 3308]	[-20.424, 19.848]	[0, 0]	[0, 1]	[0, 1]	[0, 0]	0	1467015	0	894056

DPH-1.3 Report on ASPRS LAS File Format (Tiled Data) - Informational - continued

File	(Xmin, Ymin, Zmin)	(Xmax, Ymax, Zmax)	Extended Scan Angle	Scan Angle Rank	Scanner Channel	Scan Direction	Edge of Flight Line	User Data	Counts for Synthetic	Key-points	Withheld	Overlap
14T_PK_7670.las	(676000.000,4470000.000,113.000)	(676999.990,4470999.990,2403.260)	[-3402, 3345]	[-20.412, 20.07]	[0, 0]	[0, 1]	[0, 1]	[0, 0]	0	1597199	0	1053018
14T_PK_7671.las	(676000.000,4471000.000,94.660)	(676999.990,4471999.990,2397.510)	[-3398, 3355]	[-20.388, 20.13]	[0, 0]	[0, 1]	[0, 1]	[0, 0]	0	1489381	0	929429
14T_PK_7672.las	(676000.000,4472000.000,92.490)	(676999.990,4472999.990,2402.170)	[-3362, 3303]	[-20.172, 19.818]	[0, 0]	[0, 1]	[0, 1]	[0, 0]	0	1373666	0	887972
14T_PK_7673.las	(676000.000,4473000.000,96.120)	(676999.990,4473999.990,2401.940)	[-3354, 3299]	[-20.124, 19.794]	[0, 0]	[0, 1]	[0, 1]	[0, 0]	0	1393841	0	1043778
14T_PK_7674.las	(676000.000,4474000.000,93.220)	(676999.990,4474999.990,2401.400)	[-3353, 3302]	[-20.118, 19.812]	[0, 0]	[0, 1]	[0, 1]	[0, 0]	0	1511758	0	1092834
14T_PK_7675.las	(676000.000,4475000.000,91.790)	(676999.990,4475999.990,2400.690)	[-3370, 3296]	[-20.22, 19.776]	[0, 0]	[0, 1]	[0, 1]	[0, 0]	0	1444436	0	1128610
14T_PK_7676.las	(676000.000,4476000.000,97.650)	(676999.990,4476999.990,2398.430)	[-3382, 3270]	[-20.292, 19.62]	[0, 0]	[0, 1]	[0, 1]	[0, 0]	0	1536031	0	1072591
14T_PK_7677.las	(676000.000,4477000.000,107.720)	(676999.990,4477999.990,2344.370)	[-3396, -84]	[-20.376, -0.504]	[0, 0]	[0, 1]	[0, 1]	[0, 0]	0	1493710	0	1025600
14T_PK_7678.las	(676000.000,4478000.000,113.170)	(676999.990,4478999.990,706.300)	[-3399, -155]	[-20.394, -0.93]	[0, 0]	[0, 1]	[0, 1]	[0, 0]	0	1517548	0	1020606
14T_PK_7679.las	(676000.000,4479000.000,110.650)	(676999.990,4479999.990,706.410)	[-3392, -255]	[-20.352, -1.53]	[0, 0]	[0, 1]	[0, 1]	[0, 0]	0	1526763	0	1045656
14T_PK_7680.las	(676000.000,4480000.000,116.870)	(676999.990,4480999.990,708.150)	[-3412, -286]	[-20.472, -1.716]	[0, 0]	[0, 1]	[0, 1]	[0, 0]	0	1508493	0	1024535
14T_PK_7681.las	(676000.000,4481000.000,115.590)	(676999.990,4481999.990,709.860)	[-3417, -207]	[-20.502, -1.242]	[0, 0]	[0, 1]	[0, 1]	[0, 0]	0	1478709	0	970486
14T_PK_7682.las	(676000.000,4482000.000,117.420)	(676999.990,4482999.990,711.270)	[-3415, -180]	[-20.49, -1.08]	[0, 0]	[0, 1]	[0, 1]	[0, 0]	0	1501977	0	944161
14T_PK_7683.las	(676000.000,4483000.000,118.690)	(676999.990,4483999.990,2359.270)	[-3417, -94]	[-20.502, -0.564]	[0, 0]	[0, 1]	[0, 1]	[0, 0]	0	1556101	0	990896
14T_PK_7684.las	(676000.000,4484000.000,126.520)	(676999.160,4484999.990,2404.830)	[-3442, 3359]	[-20.652, 20.154]	[0, 0]	[0, 1]	[0, 1]	[0, 0]	0	1537240	0	1054706
14T_PK_7685.las	(676000.000,4485000.000,127.920)	(676991.770,4485999.990,2403.830)	[-3451, 3365]	[-20.706, 20.19]	[0, 0]	[0, 1]	[0, 1]	[0, 0]	0	1382026	0	996063
14T_PK_7686.las	(676000.000,4486000.000,118.450)	(676946.940,4486999.990,2405.490)	[-3428, 3372]	[-20.568, 20.232]	[0, 0]	[0, 1]	[0, 1]	[0, 0]	0	1418648	0	1162350
14T_PK_7687.las	(676000.000,4487000.000,124.490)	(676914.650,4487999.990,2400.220)	[-3438, 3374]	[-20.628, 20.244]	[0, 0]	[0, 1]	[0, 1]	[0, 0]	0	1395874	0	1080975
14T_PK_7688.las	(676000.000,4488000.000,134.670)	(676892.210,4488999.990,2401.620)	[-3473, 3390]	[-20.838, 20.34]	[0, 0]	[0, 1]	[0, 1]	[0, 0]	0	1330768	0	1029689
14T_PK_7689.las	(676000.000,4489000.000,133.420)	(676879.710,4489999.990,2403.580)	[-3442, 3394]	[-20.652, 20.364]	[0, 0]	[0, 1]	[0, 1]	[0, 0]	0	1372150	0	1307090
14T_PK_7690.las	(676000.000,4490000.000,147.830)	(676861.490,4490999.990,2399.590)	[-3470, 336]	[-20.82, 2.016]	[0, 0]	[0, 1]	[0, 1]	[0, 0]	0	1181484	0	990041
14T_PK_7691.las	(676000.000,4491000.000,137.840)	(676854.020,4491999.990,2404.630)	[-3451, 3377]	[-20.706, 20.262]	[0, 0]	[0, 1]	[0, 1]	[0, 0]	0	1278718	0	1293739
14T_PK_7692.las	(676000.000,4492000.000,134.710)	(676837.560,4492999.990,2401.740)	[-3458, 3401]	[-20.748, 20.406]	[0, 0]	[0, 1]	[0, 1]	[0, 0]	0	1207077	0	1112327
14T_PK_7693.las	(676000.000,4493000.000,135.540)	(676812.630,4493999.990,2403.300)	[-3432, 3391]	[-20.592, 20.346]	[0, 0]	[0, 1]	[0, 1]	[0, 0]	0	1253649	0	1142036
14T_PK_7694.las	(676000.000,4494000.000,149.660)	(676762.300,4494999.990,2402.150)	[-3438, 3375]	[-20.628, 20.25]	[0, 0]	[0, 1]	[0, 1]	[0, 0]	0	1163856	0	916693
14T_PK_7695.las	(676000.000,4495000.000,142.970)	(676709.280,4495999.990,2397.370)	[-3447, 3378]	[-20.682, 20.268]	[0, 0]	[0, 1]	[0, 1]	[0, 0]	0	1088375	0	808256
14T_PK_7696.las	(676000.000,4496000.000,156.460)	(676654.390,4496999.990,2398.600)	[-3433, -59]	[-20.598, -0.354]	[0, 0]	[0, 1]	[0, 1]	[0, 0]	0	923844	0	746057
14T_PK_7697.las	(676000.000,4497000.000,162.960)	(676599.530,4497999.990,737.490)	[-3449, -117]	[-20.694, -0.702]	[0, 0]	[0, 1]	[0, 1]	[0, 0]	0	921377	0	697366
14T_PK_7698.las	(676000.000,4498000.000,150.580)	(676556.770,4498999.990,738.240)	[-3465, -250]	[-20.79, -1.5]	[0, 0]	[0, 1]	[0, 1]	[0, 0]	0	781770	0	625340
14T_PK_7699.las	(676000.000,4499000.000,163.120)	(676534.450,4499999.990,742.790)	[-3475, -286]	[-20.85, -1.716]	[0, 0]	[0, 1]	[0, 1]	[0, 0]	0	807560	0	574357
14T_PK_7768.las	(677000.000,4468560.590,114.820)	(677286.470,4468999.990,657.910)	[-3372, -269]	[-20.232, -1.614]	[0, 0]	[0, 1]	[0, 0]	[0, 0]	0	203861	0	403
14T_PK_7769.las	(677000.000,4469000.000,117.940)	(677288.230,4469999.990,2308.680)	[-3393, -228]	[-20.358, -1.368]	[0, 0]	[0, 1]	[0, 0]	[0, 0]	0	426475	0	230
14T_PK_7770.las	(677000.000,4470000.000,122.640)	(677266.520,4470999.990,669.950)	[-3391, -227]	[-20.346, -1.362]	[0, 0]	[0, 1]	[0, 0]	[0, 0]	0	411936	0	43
14T_PK_7771.las	(677000.000,4471000.000,392.090)	(677243.890,4471999.990,680.040)	[-1629, -288]	[-9.774, -1.728]	[0, 0]	[0, 1]	[0, 0]	[0, 0]	0	382302	0	0
14T_PK_7772.las	(677000.000,4472000.000,387.210)	(677223.850,4472999.990,671.010)	[-1501, -294]	[-9.006, -1.764]	[0, 0]	[0, 1]	[0, 0]	[0, 0]	0	312748	0	0
14T_PK_7773.las	(677000.000,4473000.000,389.540)	(677192.230,4473999.990,678.890)	[-1448, -355]	[-8.688, -2.13]	[0, 0]	[0, 1]	[0, 0]	[0, 0]	0	285257	0	0
14T_PK_7774.las	(677000.000,4474000.000,344.790)	(677169.930,4474999.990,670.120)	[-1346, -336]	[-8.076, -2.016]	[0, 0]	[0, 1]	[0, 0]	[0, 0]	0	268141	0	0
14T_PK_7775.las	(677000.000,4475000.000,283.470)	(677148.230,4475999.990,669.050)	[-1172, -260]	[-7.032, -1.56]	[0, 0]	[0, 1]	[0, 0]	[0, 0]	0	222421	0	0
14T_PK_7776.las	(677000.000,4476000.000,380.950)	(677118.180,4476999.990,664.740)	[-984, -273]	[-5.904, -1.638]	[0, 0]	[0, 1]	[0, 0]	[0, 0]	0	185772	0	0
14T_PK_7777.las	(677000.000,4477000.000,151.110)	(677104.870,4477999.990,2314.490)	[-3381, -207]	[-20.286, -1.242]	[0, 0]	[0, 1]	[0, 1]	[0, 0]	0	151498	0	0
14T_PK_7778.las	(677000.000,4478000.000,408.290)	(677079.950,4478999.980,650.320)	[-648, -117]	[-3.888, -0.702]	[0, 0]	[0, 1]	[0, 0]	[0, 0]	0	108783	0	0
14T_PK_7779.las	(677000.000,4479000.000,405.420)	(677059.030,4479999.990,2356.300)	[-3354, -121]	[-20.124, -0.726]	[0, 0]	[0, 1]	[0, 0]	[0, 0]	0	88064	0	0
14T_PK_7780.las	(677000.000,4480000.010,279.800)	(677046.510,4480999.990,652.270)	[-492, -119]	[-2.952, -0.714]	[0, 0]	[0, 1]	[0, 0]	[0, 0]	0	70735	0	0
14T_PK_7781.las	(677000.000,4481000.000,399.060)	(677034.520,4481999.990,2401.630)	[-3402, -67]	[-20.412, -0.402]	[0, 0]	[0, 1]	[0, 0]	[0, 0]	0	47946	0	0
14T_PK_7782.las	(677000.000,4482000.010,215.080)	(677023.870,4482999.980,2403.930)	[-3387, -87]	[-20.322, -0.522]	[0, 0]	[0, 1]	[0, 1]	[0, 0]	0	34087	0	0
14T_PK_7783.las	(677000.000,4483000.010,423.180)	(677014.560,4483907.660,2377.140)	[-3361, -93]	[-20.166, -0.558]	[0, 0]	[0, 1]	[0, 0]	[0, 0]	0	13836	0	0
14T_PL_0000.las	(600000.000,4500000.000,214.230)	(600999.990,4500999.990,815.320)	[-3421, -107]	[-20.526, -0.642]	[0, 0]	[0, 1]	[0, 1]	[0, 0]	0	1610034	0	1236944
14T_PL_0001.las	(600000.000,4501000.000,505.550)	(600999.990,4501999.990,690.140)	[-3421, -208]	[-20.526, -1.248]	[0, 0]	[0, 1]	[0, 1]	[0, 0]	0	1633941	0	1169801
14T_PL_0002.las	(600000.000,4502000.000,512.300)	(600999.990,4502999.990,798.500)	[-3438, -242]	[-20.628, -1.452]	[0, 0]	[0, 1]	[0, 1]	[0, 0]	0	1599407	0	1076700

DPH-1.3 Report on ASPRS LAS File Format (Tiled Data) - Informational - continued

File	(Xmin, Ymin, Zmin)	(Xmax, Ymax, Zmax)	Extended Scan Angle	Scan Angle Rank	Scanner Channel	Scan Direction	Edge of Flight Line	User Data	Counts for Synthetic	Key-points	Withheld	Overlap
14T_PL_0003.las	(600000.000,4503000.000,510.400)	(600999.990,4503999.990,529.990)	[-3439, -337]	[-20.634, -2.022]	[0, 0]	[0, 1]	[0, 1]	[0, 0]	0	1674100	0	1100864
14T_PL_0004.las	(600000.000,4504000.000,508.180)	(600999.990,4504999.990,761.070)	[-3437, -124]	[-20.622, -0.744]	[0, 0]	[0, 1]	[0, 1]	[0, 0]	0	1641494	0	1130032
14T_PL_0005.las	(600000.000,4505000.000,230.280)	(600999.990,4505999.990,761.770)	[-3437, -106]	[-20.622, -0.636]	[0, 0]	[0, 1]	[0, 1]	[0, 0]	0	1623105	0	1942101
14T_PL_0006.las	(600000.000,4506000.000,214.980)	(600999.990,4506999.990,764.560)	[-3439, -136]	[-20.634, -0.816]	[0, 0]	[0, 1]	[0, 1]	[0, 0]	0	1643478	0	2546272
14T_PL_0007.las	(600000.000,4507000.000,505.680)	(600999.990,4507999.990,607.190)	[-3437, 112]	[-20.622, 0.672]	[0, 0]	[0, 1]	[0, 1]	[0, 0]	0	1664009	0	2640380
14T_PL_0008.las	(600000.000,4508000.000,214.610)	(600999.990,4508999.990,792.340)	[-3421, 184]	[-20.526, 1.104]	[0, 0]	[0, 1]	[0, 1]	[0, 0]	0	1637592	0	2725884
14T_PL_0009.las	(600000.000,4509000.000,206.180)	(600999.990,4509999.990,798.310)	[-3402, 288]	[-20.412, 1.728]	[0, 0]	[0, 1]	[0, 1]	[0, 0]	0	1635348	0	2908703
14T_PL_0010.las	(600000.000,4510000.000,205.290)	(600999.990,4510999.990,2507.340)	[-3438, 3313]	[-20.628, 19.878]	[0, 0]	[0, 1]	[0, 1]	[0, 0]	0	1438684	0	2554896
14T_PL_0011.las	(600000.000,4511000.000,210.620)	(600999.990,4511999.990,2505.800)	[-3436, 305]	[-20.616, 1.83]	[0, 0]	[0, 1]	[0, 1]	[0, 0]	0	1578120	0	2676291
14T_PL_0012.las	(600000.000,4512000.000,242.940)	(600999.990,4512999.990,813.230)	[-3436, 413]	[-20.616, 2.478]	[0, 0]	[0, 1]	[0, 1]	[0, 0]	0	1629205	0	2633847
14T_PL_0013.las	(600000.000,4513000.000,238.290)	(600999.990,4513999.990,2363.590)	[-3436, 3345]	[-20.616, 20.07]	[0, 0]	[0, 1]	[0, 1]	[0, 0]	0	1601512	0	2440451
14T_PL_0014.las	(600000.000,4514000.000,377.210)	(600999.990,4514999.990,779.740)	[-3441, 554]	[-20.646, 3.324]	[0, 0]	[0, 1]	[0, 1]	[0, 0]	0	1506859	0	2635149
14T_PL_0015.las	(600000.000,4515000.000,257.080)	(600999.990,4515999.990,774.900)	[-3455, 731]	[-20.73, 4.386]	[0, 0]	[0, 1]	[0, 1]	[0, 0]	0	1503684	0	2759128
14T_PL_0016.las	(600000.000,4516000.000,520.940)	(600999.990,4516999.990,790.740)	[-3456, 733]	[-20.736, 4.398]	[0, 0]	[0, 1]	[0, 1]	[0, 0]	0	1637994	0	2574371
14T_PL_0017.las	(600000.000,4517000.000,520.940)	(600999.990,4517999.990,760.190)	[-3453, 700]	[-20.718, 4.2]	[0, 0]	[0, 1]	[0, 1]	[0, 0]	0	1623157	0	1651915
14T_PL_0018.las	(600000.000,4518000.000,255.400)	(600999.990,4518999.990,805.520)	[-3453, 764]	[-20.718, 4.584]	[0, 0]	[0, 1]	[0, 1]	[0, 0]	0	1642034	0	1104214
14T_PL_0019.las	(600000.000,4519000.000,518.690)	(600999.990,4519999.990,772.960)	[-3440, 957]	[-20.64, 5.742]	[0, 0]	[0, 1]	[0, 1]	[0, 0]	0	1637932	0	1165532
14T_PL_0020.las	(600000.000,4520000.000,518.690)	(600999.990,4520999.990,543.780)	[-3452, 1028]	[-20.712, 6.168]	[0, 0]	[0, 1]	[0, 1]	[0, 0]	0	1626509	0	1176678
14T_PL_0021.las	(600000.000,4521000.000,508.120)	(600999.990,4521999.990,774.490)	[-3451, 1030]	[-20.706, 6.18]	[0, 0]	[0, 1]	[0, 1]	[0, 0]	0	1650780	0	1162837
14T_PL_0022.las	(600000.000,4522000.000,506.420)	(600999.990,4522999.990,677.310)	[-3420, 1058]	[-20.52, 6.348]	[0, 0]	[0, 1]	[0, 1]	[0, 0]	0	1639217	0	1130217
14T_PL_0023.las	(600000.000,4523000.000,274.640)	(600999.990,4523999.990,757.750)	[-3443, 1062]	[-20.658, 6.372]	[0, 0]	[0, 1]	[0, 1]	[0, 0]	0	1596509	0	1004955
14T_PL_0024.las	(600000.000,4524000.000,332.650)	(600999.990,4524999.990,716.770)	[-3454, 1179]	[-20.724, 7.074]	[0, 0]	[0, 1]	[0, 1]	[0, 0]	0	1684249	0	1073337
14T_PL_0025.las	(600000.000,4525000.000,275.950)	(600999.990,4525999.990,817.540)	[-3452, 1401]	[-20.712, 8.406]	[0, 0]	[0, 1]	[0, 1]	[0, 0]	0	1624174	0	1005040
14T_PL_0026.las	(600000.000,4526000.000,250.540)	(600999.990,4526999.990,807.760)	[-3453, 1528]	[-20.718, 9.168]	[0, 0]	[0, 1]	[0, 1]	[0, 0]	0	1620749	0	893119
14T_PL_0027.las	(600000.000,4527000.000,444.870)	(600999.990,4527999.990,761.280)	[-3451, 1576]	[-20.706, 9.456]	[0, 0]	[0, 1]	[0, 1]	[0, 0]	0	1656704	0	857263
14T_PL_0028.las	(600000.000,4528000.000,515.410)	(600999.990,4528999.990,759.170)	[-3438, 1576]	[-20.628, 9.456]	[0, 0]	[0, 1]	[0, 1]	[0, 0]	0	1646793	0	850845
14T_PL_0029.las	(600000.000,4529000.000,223.550)	(600999.990,4529999.990,728.880)	[-3451, 3375]	[-20.706, 20.25]	[0, 0]	[0, 1]	[0, 1]	[0, 0]	0	1644077	0	871129
14T_PL_0030.las	(600000.000,4530000.000,221.410)	(600999.990,4530999.990,722.150)	[-3451, 3395]	[-20.706, 20.37]	[0, 0]	[0, 1]	[0, 1]	[0, 0]	0	1648412	0	814346
14T_PL_0031.las	(600000.000,4531000.000,516.120)	(600999.990,4531999.990,711.460)	[-3451, 1745]	[-20.706, 10.47]	[0, 0]	[0, 1]	[0, 1]	[0, 0]	0	1665378	0	743043
14T_PL_0032.las	(600000.000,4532000.000,241.680)	(600999.990,4532999.990,714.420)	[-3435, 3193]	[-20.61, 19.158]	[0, 0]	[0, 1]	[0, 1]	[0, 0]	0	1637044	0	685038
14T_PL_0033.las	(600000.000,4533000.000,465.180)	(600999.990,4533999.990,728.570)	[-3469, 1894]	[-20.814, 11.364]	[0, 0]	[0, 1]	[0, 1]	[0, 0]	0	1619924	0	686505
14T_PL_0034.las	(600000.000,4534000.000,334.750)	(600999.990,4534999.990,741.520)	[-3470, 3407]	[-20.82, 20.442]	[0, 0]	[0, 1]	[0, 1]	[0, 0]	0	1632407	0	770933
14T_PL_0035.las	(600000.000,4535000.000,527.410)	(600999.990,4535999.990,726.080)	[-3469, 3402]	[-20.814, 20.412]	[0, 0]	[0, 1]	[0, 1]	[0, 0]	0	1671553	0	637502
14T_PL_0036.las	(600000.000,4536000.000,249.780)	(600999.990,4536999.990,801.330)	[-3470, 2226]	[-20.82, 13.356]	[0, 0]	[0, 1]	[0, 1]	[0, 0]	0	1628952	0	554930
14T_PL_0037.las	(600000.000,4537000.000,529.210)	(600999.990,4537999.990,705.470)	[-3468, 3404]	[-20.808, 20.424]	[0, 0]	[0, 1]	[0, 1]	[0, 0]	0	1628616	0	578480
14T_PL_0038.las	(600000.000,4538000.000,292.270)	(600999.990,4538999.990,658.500)	[-3451, 3403]	[-20.706, 20.418]	[0, 0]	[0, 1]	[0, 1]	[0, 0]	0	1713433	0	655889
14T_PL_0039.las	(600000.000,4539000.000,302.220)	(600999.990,4539999.990,1581.580)	[-3453, 3410]	[-20.718, 20.46]	[0, 0]	[0, 1]	[0, 1]	[0, 0]	0	1691110	0	749324
14T_PL_0040.las	(600000.000,4540000.000,520.510)	(600999.990,4540999.990,680.710)	[-3451, 3405]	[-20.706, 20.43]	[0, 0]	[0, 1]	[0, 1]	[0, 0]	0	1718112	0	775407
14T_PL_0041.las	(600000.000,4541000.000,519.510)	(600999.990,4541999.990,793.230)	[-3452, 3385]	[-20.712, 20.31]	[0, 0]	[0, 1]	[0, 1]	[0, 0]	0	1692354	0	774655
14T_PL_0042.las	(600000.000,4542000.000,512.850)	(600999.990,4542999.990,754.440)	[-3436, 3404]	[-20.616, 20.424]	[0, 0]	[0, 1]	[0, 1]	[0, 0]	0	1669431	0	892114
14T_PL_0043.las	(600000.000,4543000.000,520.420)	(600999.990,4543999.990,742.540)	[-3452, 3406]	[-20.712, 20.436]	[0, 0]	[0, 1]	[0, 1]	[0, 0]	0	1738410	0	828346
14T_PL_0044.las	(600000.000,4544000.000,525.500)	(600999.990,4544728.320,755.490)	[-3451, 3408]	[-20.706, 20.448]	[0, 0]	[0, 1]	[0, 1]	[0, 0]	0	1265994	0	600301
14T_PL_0100.las	(601000.000,4500000.000,210.530)	(601999.990,4500999.990,797.970)	[-550, 3371]	[-3.3, 20.226]	[0, 0]	[0, 1]	[0, 1]	[0, 0]	0	1520101	0	1084900
14T_PL_0101.las	(601000.000,4501000.000,211.930)	(601999.990,4501999.990,802.350)	[-289, 3354]	[-1.734, 20.124]	[0, 0]	[0, 1]	[0, 1]	[0, 0]	0	1528975	0	897499
14T_PL_0102.las	(601000.000,4502000.000,252.790)	(601999.990,4502999.990,789.110)	[-402, 3377]	[-2.412, 20.262]	[0, 0]	[0, 1]	[0, 1]	[0, 0]	0	1600089	0	1000852
14T_PL_0103.las	(601000.000,4503000.000,236.910)	(601999.990,4503999.990,802.070)	[-424, 3377]	[-2.544, 20.262]	[0, 0]	[0, 1]	[0, 1]	[0, 0]	0	1691171	0	1064051
14T_PL_0104.las	(601000.000,4504000.000,263.260)	(601999.990,4504999.990,1830.780)	[-336, 3383]	[-2.016, 20.298]	[0, 0]	[0, 1]	[0, 1]	[0, 0]	0	1602432	0	1018026
14T_PL_0105.las	(601000.000,4505000.000,503.930)	(601999.990,4505999.990,801.140)	[-135, 3383]	[-0.81, 20.298]	[0, 0]	[0, 1]	[0, 1]	[0, 0]	0	1608892	0	1022979
14T_PL_0106.las	(601000.000,4506000.000,230.930)	(601999.990,4506999.990,808.830)	[-174, 3399]	[-1.044, 20.394]	[0, 0]	[0, 1]	[0, 1]	[0, 0]	0	1604038	0	1057786

DPH-1.3 Report on ASPRS LAS File Format (Tiled Data) - Informational - continued

File	(Xmin, Ymin, Zmin)	(Xmax, Ymax, Zmax)	Extended Scan Angle	Scan Angle Rank	Scanner Channel	Scan Direction	Edge of Flight Line	User Data	Counts for Synthetic	Key-points	Withheld	Overlap
14T_PL_0107.las	(601000.000,4507000.000,220.080)	(601999.990,4507999.990,809.160)	[-137, 3404]	[-0.822, 20.424]	[0, 0]	[0, 1]	[0, 1]	[0, 0]	0	1623721	0	1115457
14T_PL_0108.las	(601000.000,4508000.000,207.440)	(601999.990,4508999.990,790.810)	[114, 3335]	[0.684, 20.01]	[0, 0]	[0, 1]	[0, 1]	[0, 0]	0	1536313	0	962701
14T_PL_0109.las	(601000.000,4509000.000,206.440)	(601999.990,4509999.990,794.820)	[176, 3341]	[1.056, 20.046]	[0, 0]	[0, 1]	[0, 1]	[0, 0]	0	1591184	0	1101359
14T_PL_0110.las	(601000.000,4510000.000,215.530)	(601999.990,4510999.990,811.470)	[174, 3379]	[1.044, 20.274]	[0, 0]	[0, 1]	[0, 1]	[0, 0]	0	1500294	0	1024783
14T_PL_0111.las	(601000.000,4511000.000,224.560)	(601999.990,4511999.990,810.540)	[241, 3381]	[1.446, 20.286]	[0, 0]	[0, 1]	[0, 1]	[0, 0]	0	1625697	0	1096708
14T_PL_0112.las	(601000.000,4512000.000,228.030)	(601999.990,4512999.990,808.570)	[281, 3370]	[1.686, 20.22]	[0, 0]	[0, 1]	[0, 1]	[0, 0]	0	1611708	0	1032904
14T_PL_0113.las	(601000.000,4513000.000,239.320)	(601999.990,4513999.990,805.060)	[381, 3367]	[2.286, 20.202]	[0, 0]	[0, 1]	[0, 1]	[0, 0]	0	1629784	0	1022658
14T_PL_0114.las	(601000.000,4514000.000,515.670)	(601999.990,4514999.990,749.950)	[298, 3386]	[1.788, 20.316]	[0, 0]	[0, 1]	[0, 1]	[0, 0]	0	1607423	0	992251
14T_PL_0115.las	(601000.000,4515000.000,283.030)	(601999.990,4515999.990,807.700)	[155, 3388]	[0.93, 20.328]	[0, 0]	[0, 1]	[0, 1]	[0, 0]	0	1679644	0	1045494
14T_PL_0116.las	(601000.000,4516000.000,219.790)	(601999.990,4516999.990,770.700)	[-11, 3388]	[-0.066, 20.328]	[0, 0]	[0, 1]	[0, 1]	[0, 0]	0	1657476	0	1062645
14T_PL_0117.las	(601000.000,4517000.000,240.300)	(601999.990,4517999.990,826.070)	[-31, 3390]	[-0.186, 20.34]	[0, 0]	[0, 1]	[0, 1]	[0, 0]	0	1693561	0	1116117
14T_PL_0118.las	(601000.000,4518000.000,241.970)	(601999.990,4518999.990,808.770)	[-88, 3389]	[-0.528, 20.334]	[0, 0]	[0, 1]	[0, 1]	[0, 0]	0	1695217	0	1148534
14T_PL_0119.las	(601000.000,4519000.000,521.960)	(601999.990,4519999.990,772.330)	[-93, 3388]	[-0.558, 20.328]	[0, 0]	[0, 1]	[0, 1]	[0, 0]	0	1698763	0	1075165
14T_PL_0120.las	(601000.000,4520000.000,271.770)	(601999.990,4520999.990,857.520)	[-191, 3390]	[-1.146, 20.34]	[0, 0]	[0, 1]	[0, 1]	[0, 0]	0	1678390	0	1047554
14T_PL_0121.las	(601000.000,4521000.000,509.460)	(601999.990,4521999.990,783.990)	[-355, 3394]	[-2.13, 20.364]	[0, 0]	[0, 1]	[0, 1]	[0, 0]	0	1660886	0	1035544
14T_PL_0122.las	(601000.000,4522000.000,377.180)	(601999.990,4522999.990,739.860)	[-392, 3381]	[-2.352, 20.286]	[0, 0]	[0, 1]	[0, 1]	[0, 0]	0	1673914	0	1204642
14T_PL_0123.las	(601000.000,4523000.000,507.750)	(601999.990,4523999.990,731.270)	[-412, 3388]	[-2.472, 20.328]	[0, 0]	[0, 1]	[0, 1]	[0, 0]	0	1688470	0	1123924
14T_PL_0124.las	(601000.000,4524000.000,253.760)	(601999.990,4524999.990,800.340)	[-535, 3389]	[-3.21, 20.334]	[0, 0]	[0, 1]	[0, 1]	[0, 0]	0	1696301	0	1144436
14T_PL_0125.las	(601000.000,4525000.000,267.170)	(601999.990,4525999.990,785.330)	[-755, 3391]	[-4.53, 20.346]	[0, 0]	[0, 1]	[0, 1]	[0, 0]	0	1674880	0	1096841
14T_PL_0126.las	(601000.000,4526000.000,221.580)	(601999.990,4526999.990,821.710)	[-845, 3408]	[-5.07, 20.448]	[0, 0]	[0, 1]	[0, 1]	[0, 0]	0	1701731	0	1106326
14T_PL_0127.las	(601000.000,4527000.000,236.270)	(601999.990,4527999.990,2127.750)	[-3410, 3407]	[-20.46, 20.442]	[0, 0]	[0, 1]	[0, 1]	[0, 0]	0	1737844	0	1081735
14T_PL_0128.las	(601000.000,4528000.000,299.860)	(601999.990,4528999.990,792.620)	[-948, 3394]	[-5.688, 20.364]	[0, 0]	[0, 1]	[0, 1]	[0, 0]	0	1691319	0	1057878
14T_PL_0129.las	(601000.000,4529000.000,214.990)	(601999.990,4529999.990,2498.370)	[-3411, 3383]	[-20.466, 20.298]	[0, 0]	[0, 1]	[0, 1]	[0, 0]	0	1678403	0	1117769
14T_PL_0130.las	(601000.000,4530000.000,216.170)	(601999.990,4530999.990,2497.620)	[-3435, 3416]	[-20.61, 20.496]	[0, 0]	[0, 1]	[0, 1]	[0, 0]	0	1589543	0	1065575
14T_PL_0131.las	(601000.000,4531000.000,347.200)	(601999.990,4531999.990,2473.060)	[-1022, 3405]	[-6.132, 20.43]	[0, 0]	[0, 1]	[0, 1]	[0, 0]	0	1659375	0	1067244
14T_PL_0132.las	(601000.000,4532000.000,234.490)	(601999.990,4532999.990,1948.360)	[-1128, 3398]	[-6.768, 20.388]	[0, 0]	[0, 1]	[0, 1]	[0, 0]	0	1628149	0	999477
14T_PL_0133.las	(601000.000,4533000.000,286.210)	(601999.990,4533999.990,757.740)	[-1255, 3402]	[-7.53, 20.412]	[0, 0]	[0, 1]	[0, 1]	[0, 0]	0	1747756	0	1135619
14T_PL_0134.las	(601000.000,4534000.000,524.790)	(601999.990,4534999.990,743.340)	[-1381, 3408]	[-8.286, 20.448]	[0, 0]	[0, 1]	[0, 1]	[0, 0]	0	1688194	0	984600
14T_PL_0135.las	(601000.000,4535000.000,520.820)	(601999.990,4535999.990,771.980)	[-1407, 3387]	[-8.442, 20.322]	[0, 0]	[0, 1]	[0, 1]	[0, 0]	0	1719616	0	1014456
14T_PL_0136.las	(601000.000,4536000.000,373.310)	(601999.990,4536999.990,821.280)	[-1318, 3406]	[-7.908, 20.436]	[0, 0]	[0, 1]	[0, 1]	[0, 0]	0	1758124	0	992122
14T_PL_0137.las	(601000.000,4537000.000,524.710)	(601999.990,4537999.990,778.950)	[-1388, 3391]	[-8.328, 20.346]	[0, 0]	[0, 1]	[0, 1]	[0, 0]	0	1769932	0	951498
14T_PL_0138.las	(601000.000,4538000.000,309.600)	(601999.990,4538999.990,754.530)	[-1463, 3369]	[-8.778, 20.214]	[0, 0]	[0, 1]	[0, 1]	[0, 0]	0	1785099	0	877857
14T_PL_0139.las	(601000.000,4539000.000,526.500)	(601999.990,4539999.990,714.770)	[-1618, 3376]	[-9.708, 20.256]	[0, 0]	[0, 1]	[0, 1]	[0, 0]	0	1771273	0	801655
14T_PL_0140.las	(601000.000,4540000.000,426.640)	(601999.990,4540999.990,784.290)	[-1688, 3379]	[-10.128, 20.274]	[0, 0]	[0, 1]	[0, 1]	[0, 0]	0	1796817	0	734099
14T_PL_0141.las	(601000.000,4541000.000,516.960)	(601999.990,4541999.990,538.030)	[-1716, 3368]	[-10.296, 20.208]	[0, 0]	[0, 1]	[0, 1]	[0, 0]	0	1781129	0	622168
14T_PL_0142.las	(601000.000,4542000.000,511.170)	(601999.990,4542999.990,768.160)	[-1878, 3352]	[-11.268, 20.112]	[0, 0]	[0, 1]	[0, 1]	[0, 0]	0	1766830	0	627155
14T_PL_0143.las	(601000.000,4543000.000,518.170)	(601999.990,4543999.990,682.190)	[-1889, 3372]	[-11.334, 20.232]	[0, 0]	[0, 1]	[0, 1]	[0, 0]	0	1758394	0	593442
14T_PL_0144.las	(601000.000,4544000.000,516.060)	(601999.990,4544738.380,540.080)	[-3414, 3373]	[-20.484, 20.238]	[0, 0]	[0, 1]	[0, 1]	[0, 0]	0	1341462	0	459282
14T_PL_0200.las	(602000.000,4500000.000,240.770)	(602999.990,4500999.990,2497.740)	[-3424, 3355]	[-20.544, 20.13]	[0, 0]	[0, 1]	[0, 1]	[0, 0]	0	1777977	0	1054840
14T_PL_0201.las	(602000.000,4501000.000,200.100)	(602999.990,4501999.990,778.330)	[-3421, 1254]	[-20.526, 7.524]	[0, 0]	[0, 1]	[0, 1]	[0, 0]	0	1599962	0	1258120
14T_PL_0202.las	(602000.000,4502000.000,216.740)	(602999.990,4502999.990,807.620)	[-3431, 1271]	[-20.586, 7.626]	[0, 0]	[0, 1]	[0, 1]	[0, 0]	0	1709902	0	1197304
14T_PL_0203.las	(602000.000,4503000.000,208.950)	(602999.990,4503999.990,813.970)	[-3425, 1320]	[-20.55, 7.92]	[0, 0]	[0, 1]	[0, 1]	[0, 0]	0	1727235	0	1239294
14T_PL_0204.las	(602000.000,4504000.000,217.320)	(602999.990,4504999.990,808.970)	[-3425, 1181]	[-20.55, 7.086]	[0, 0]	[0, 1]	[0, 1]	[0, 0]	0	1722897	0	1233968
14T_PL_0205.las	(602000.000,4505000.000,221.450)	(602999.990,4505999.990,807.450)	[-3420, 998]	[-20.52, 5.988]	[0, 0]	[0, 1]	[0, 1]	[0, 0]	0	1654004	0	1082206
14T_PL_0206.las	(602000.000,4506000.000,230.950)	(602999.990,4506999.990,807.720)	[-3444, 873]	[-20.664, 5.238]	[0, 0]	[0, 1]	[0, 1]	[0, 0]	0	1611145	0	1077181
14T_PL_0207.las	(602000.000,4507000.000,207.180)	(602999.990,4507999.990,807.340)	[-3439, 891]	[-20.634, 5.346]	[0, 0]	[0, 1]	[0, 1]	[0, 0]	0	1615680	0	1216480
14T_PL_0208.las	(602000.000,4508000.000,192.210)	(602999.990,4508999.990,2060.020)	[-3394, 880]	[-20.364, 5.28]	[0, 0]	[0, 1]	[0, 1]	[0, 0]	0	1425033	0	1156746
14T_PL_0209.las	(602000.000,4509000.000,212.480)	(602999.990,4509999.990,1328.620)	[-3387, 776]	[-20.322, 4.656]	[0, 0]	[0, 1]	[0, 1]	[0, 0]	0	1576653	0	1098743
14T_PL_0210.las	(602000.000,4510000.000,236.430)	(602999.990,4510999.990,807.320)	[-3427, 608]	[-20.562, 3.648]	[0, 0]	[0, 1]	[0, 1]	[0, 0]	0	1645567	0	1101977

DPH-1.3 Report on ASPRS LAS File Format (Tiled Data) - Informational - continued

File	(Xmin, Ymin, Zmin)	(Xmax, Ymax, Zmax)	Extended Scan Angle	Scan Angle Rank	Scanner Channel	Scan Direction	Edge of Flight Line	User Data	Counts for Synthetic	Key-points	Withheld	Overlap
14T_PL_0211.las	(602000.000,4511000.000,513.140)	(602999.990,4511999.990,783.300)	[-3425, 374]	[-20.55, 2.244]	[0, 0]	[0, 1]	[0, 1]	[0, 0]	0	1660152	0	1077632
14T_PL_0212.las	(602000.000,4512000.000,235.150)	(602999.990,4512999.990,810.010)	[-3437, 499]	[-20.622, 2.994]	[0, 0]	[0, 1]	[0, 1]	[0, 0]	0	1669529	0	1117971
14T_PL_0213.las	(602000.000,4513000.000,403.220)	(602999.990,4513999.990,624.590)	[-3437, 475]	[-20.622, 2.85]	[0, 0]	[0, 1]	[0, 1]	[0, 0]	0	1683376	0	1114405
14T_PL_0214.las	(602000.000,4514000.000,370.060)	(602999.990,4514999.990,711.850)	[-3434, 434]	[-20.604, 2.604]	[0, 0]	[0, 1]	[0, 1]	[0, 0]	0	1517972	0	1014962
14T_PL_0215.las	(602000.000,4515000.000,517.000)	(602999.990,4515999.990,802.210)	[-3438, 298]	[-20.628, 1.788]	[0, 0]	[0, 1]	[0, 1]	[0, 0]	0	1672634	0	1130800
14T_PL_0216.las	(602000.000,4516000.000,234.900)	(602999.990,4516999.990,804.580)	[-3437, 153]	[-20.622, 0.918]	[0, 0]	[0, 1]	[0, 1]	[0, 0]	0	1639592	0	1067943
14T_PL_0217.las	(602000.000,4517000.000,277.640)	(602999.990,4517999.990,815.340)	[-3436, 24]	[-20.616, 0.144]	[0, 0]	[0, 1]	[0, 1]	[0, 0]	0	1703187	0	1189978
14T_PL_0218.las	(602000.000,4518000.000,520.740)	(602999.990,4518999.990,799.640)	[-3437, -33]	[-20.622, -0.198]	[0, 0]	[0, 1]	[0, 1]	[0, 0]	0	1674659	0	1099580
14T_PL_0219.las	(602000.000,4519000.000,370.870)	(602999.990,4519999.990,730.950)	[-3435, -71]	[-20.61, -0.426]	[0, 0]	[0, 1]	[0, 1]	[0, 0]	0	1699464	0	1171709
14T_PL_0220.las	(602000.000,4520000.000,239.920)	(602999.990,4520999.990,809.830)	[-3446, -75]	[-20.676, -0.45]	[0, 0]	[0, 1]	[0, 1]	[0, 0]	0	1613186	0	1155696
14T_PL_0221.las	(602000.000,4521000.000,231.910)	(602999.990,4521999.990,815.250)	[-3442, -191]	[-20.652, -1.146]	[0, 0]	[0, 1]	[0, 1]	[0, 0]	0	1607326	0	1157498
14T_PL_0222.las	(602000.000,4522000.000,230.770)	(602999.990,4522999.990,811.290)	[-3440, -330]	[-20.64, -1.98]	[0, 0]	[0, 1]	[0, 1]	[0, 0]	0	1635389	0	1096064
14T_PL_0223.las	(602000.000,4523000.000,230.450)	(602999.990,4523999.990,804.500)	[-3437, -281]	[-20.622, -1.686]	[0, 0]	[0, 1]	[0, 1]	[0, 0]	0	1616539	0	1192617
14T_PL_0224.las	(602000.000,4524000.000,216.850)	(602999.990,4524999.990,823.790)	[-3436, -261]	[-20.616, -1.566]	[0, 0]	[0, 1]	[0, 1]	[0, 0]	0	1646078	0	1129289
14T_PL_0225.las	(602000.000,4525000.000,237.660)	(602999.990,4525999.990,807.100)	[-3437, -261]	[-20.622, -1.566]	[0, 0]	[0, 1]	[0, 1]	[0, 0]	0	1590899	0	990268
14T_PL_0226.las	(602000.000,4526000.000,252.670)	(602999.990,4526999.990,801.780)	[-3455, -105]	[-20.73, -0.63]	[0, 0]	[0, 1]	[0, 1]	[0, 0]	0	1588959	0	976320
14T_PL_0227.las	(602000.000,4527000.000,234.760)	(602999.990,4527999.990,818.930)	[-3453, 79]	[-20.718, 0.474]	[0, 0]	[0, 1]	[0, 1]	[0, 0]	0	1640033	0	1089113
14T_PL_0228.las	(602000.000,4528000.000,256.000)	(602999.990,4528999.990,803.120)	[-3453, 136]	[-20.718, 0.816]	[0, 0]	[0, 1]	[0, 1]	[0, 0]	0	1666415	0	1154901
14T_PL_0229.las	(602000.000,4529000.000,217.880)	(602999.990,4529999.990,820.560)	[-3437, 193]	[-20.622, 1.158]	[0, 0]	[0, 1]	[0, 1]	[0, 0]	0	1671853	0	1175923
14T_PL_0230.las	(602000.000,4530000.000,214.880)	(602999.990,4530999.990,811.510)	[-3443, 215]	[-20.658, 1.29]	[0, 0]	[0, 1]	[0, 1]	[0, 0]	0	1611411	0	1227242
14T_PL_0231.las	(602000.000,4531000.000,232.460)	(602999.990,4531999.990,811.700)	[-3442, 228]	[-20.652, 1.368]	[0, 0]	[0, 1]	[0, 1]	[0, 0]	0	1649418	0	1093933
14T_PL_0232.las	(602000.000,4532000.000,514.760)	(602999.990,4532999.990,800.360)	[-3453, 333]	[-20.718, 1.998]	[0, 0]	[0, 1]	[0, 1]	[0, 0]	0	1621874	0	1053777
14T_PL_0233.las	(602000.000,4533000.000,517.540)	(602999.990,4533999.990,786.740)	[-3454, 467]	[-20.724, 2.802]	[0, 0]	[0, 1]	[0, 1]	[0, 0]	0	1648754	0	1157702
14T_PL_0234.las	(602000.000,4534000.000,381.330)	(602999.990,4534999.990,784.470)	[-3453, 601]	[-20.718, 3.606]	[0, 0]	[0, 1]	[0, 1]	[0, 0]	0	1651818	0	1069586
14T_PL_0235.las	(602000.000,4535000.000,235.830)	(602999.990,4535999.990,820.190)	[-3455, 598]	[-20.73, 3.588]	[0, 0]	[0, 1]	[0, 1]	[0, 0]	0	1602987	0	1084019
14T_PL_0236.las	(602000.000,4536000.000,525.680)	(602999.990,4536999.990,804.890)	[-3454, 571]	[-20.724, 3.426]	[0, 0]	[0, 1]	[0, 1]	[0, 0]	0	1664426	0	1135926
14T_PL_0237.las	(602000.000,4537000.000,251.990)	(602999.990,4537999.990,831.800)	[-3446, 660]	[-20.676, 3.96]	[0, 0]	[0, 1]	[0, 1]	[0, 0]	0	1655376	0	1132225
14T_PL_0238.las	(602000.000,4538000.000,243.740)	(602999.990,4538999.990,813.560)	[-3454, 838]	[-20.724, 5.028]	[0, 0]	[0, 1]	[0, 1]	[0, 0]	0	1627515	0	1148331
14T_PL_0239.las	(602000.000,4539000.000,233.750)	(602999.990,4539999.990,832.730)	[-3453, 973]	[-20.718, 5.838]	[0, 0]	[0, 1]	[0, 1]	[0, 0]	0	1700147	0	1212575
14T_PL_0240.las	(602000.000,4540000.000,231.260)	(602999.990,4540999.990,834.730)	[-3454, 1020]	[-20.724, 6.12]	[0, 0]	[0, 1]	[0, 1]	[0, 0]	0	1651783	0	1138336
14T_PL_0241.las	(602000.000,4541000.000,517.940)	(602999.990,4541999.990,687.360)	[-3453, 953]	[-20.718, 5.718]	[0, 0]	[0, 1]	[0, 1]	[0, 0]	0	1712777	0	1156612
14T_PL_0242.las	(602000.000,4542000.000,511.140)	(602999.990,4542999.990,776.600)	[-3435, 972]	[-20.61, 5.832]	[0, 0]	[0, 1]	[0, 1]	[0, 0]	0	1641679	0	1154098
14T_PL_0243.las	(602000.000,4543000.000,501.740)	(602999.990,4543999.990,791.450)	[-3457, 1091]	[-20.742, 6.546]	[0, 0]	[0, 1]	[0, 1]	[0, 0]	0	1591709	0	1135347
14T_PL_0244.las	(602000.000,4544000.000,509.970)	(602999.990,4544761.610,741.570)	[-3457, 1243]	[-20.742, 7.458]	[0, 0]	[0, 1]	[0, 1]	[0, 0]	0	1203717	0	854863
14T_PL_0300.las	(603000.000,4500000.000,227.020)	(603999.990,4500999.990,809.910)	[-3421, 3374]	[-20.526, 20.244]	[0, 0]	[0, 1]	[0, 1]	[0, 0]	0	1640847	0	681709
14T_PL_0301.las	(603000.000,4501000.000,215.400)	(603999.990,4501999.990,802.570)	[-3385, 3378]	[-20.31, 20.268]	[0, 0]	[0, 1]	[0, 1]	[0, 0]	0	1557740	0	669930
14T_PL_0302.las	(603000.000,4502000.000,206.930)	(603999.990,4502999.990,2502.040)	[-3438, 3375]	[-20.628, 20.25]	[0, 0]	[0, 1]	[0, 1]	[0, 0]	0	1378438	0	756272
14T_PL_0303.las	(603000.000,4503000.000,197.620)	(603999.990,4503999.990,2500.630)	[-3424, 3360]	[-20.544, 20.16]	[0, 0]	[0, 1]	[0, 1]	[0, 0]	0	1582483	0	798821
14T_PL_0304.las	(603000.000,4504000.000,213.990)	(603999.990,4504999.990,807.540)	[-3256, 3380]	[-19.536, 20.28]	[0, 0]	[0, 1]	[0, 1]	[0, 0]	0	1697761	0	775958
14T_PL_0305.las	(603000.000,4505000.000,210.140)	(603999.990,4505999.990,805.580)	[-1990, 3371]	[-11.94, 20.226]	[0, 0]	[0, 1]	[0, 1]	[0, 0]	0	1508077	0	787036
14T_PL_0306.las	(603000.000,4506000.000,215.830)	(603999.990,4506999.990,801.930)	[-3390, 3371]	[-20.34, 20.226]	[0, 0]	[0, 1]	[0, 1]	[0, 0]	0	1571612	0	799940
14T_PL_0307.las	(603000.000,4507000.000,203.510)	(603999.990,4507999.990,793.390)	[-3385, 3378]	[-20.31, 20.268]	[0, 0]	[0, 1]	[0, 1]	[0, 0]	0	1691009	0	925690
14T_PL_0308.las	(603000.000,4508000.000,200.110)	(603999.990,4508999.990,790.360)	[-1559, 3369]	[-9.354, 20.214]	[0, 0]	[0, 1]	[0, 1]	[0, 0]	0	1538091	0	954597
14T_PL_0309.las	(603000.000,4509000.000,213.850)	(603999.990,4509999.990,805.490)	[-1410, 3384]	[-8.46, 20.304]	[0, 0]	[0, 1]	[0, 1]	[0, 0]	0	1538765	0	1036824
14T_PL_0310.las	(603000.000,4510000.000,229.680)	(603999.990,4510999.990,806.470)	[-1327, 3375]	[-7.962, 20.25]	[0, 0]	[0, 1]	[0, 1]	[0, 0]	0	1599457	0	1080092
14T_PL_0311.las	(603000.000,4511000.000,227.680)	(603999.990,4511999.990,804.750)	[-1186, 3383]	[-7.116, 20.298]	[0, 0]	[0, 1]	[0, 1]	[0, 0]	0	1588126	0	1067216
14T_PL_0312.las	(603000.000,4512000.000,229.890)	(603999.990,4512999.990,807.260)	[-1280, 3394]	[-7.68, 20.364]	[0, 0]	[0, 1]	[0, 1]	[0, 0]	0	1654092	0	1214826
14T_PL_0313.las	(603000.000,4513000.000,236.300)	(603999.990,4513999.990,811.130)	[-1195, 3385]	[-7.17, 20.31]	[0, 0]	[0, 1]	[0, 1]	[0, 0]	0	1674398	0	1167899
14T_PL_0314.las	(603000.000,4514000.000,230.180)	(603999.990,4514999.990,804.050)	[-1120, 3374]	[-6.72, 20.244]	[0, 0]	[0, 1]	[0, 1]	[0, 0]	0	1688130	0	1193548

DPH-1.3 Report on ASPRS LAS File Format (Tiled Data) - Informational - continued

File	(Xmin, Ymin, Zmin)	(Xmax, Ymax, Zmax)	Extended Scan Angle	Scan Angle Rank	Scanner Channel	Scan Direction	Edge of Flight Line	User Data	Counts for Synthetic	Key-points	Withheld	Overlap
14T_PL_0315.las	(603000.000,4515000.000,240.330)	(603999.990,4515999.990,805.860)	[-1029, 3390]	[-6.174, 20.34]	[0, 0]	[0, 1]	[0, 1]	[0, 0]	0	1689967	0	1164152
14T_PL_0316.las	(603000.000,4516000.000,224.800)	(603999.990,4516999.990,810.600)	[-877, 3390]	[-5.262, 20.34]	[0, 0]	[0, 1]	[0, 1]	[0, 0]	0	1672378	0	1116358
14T_PL_0317.las	(603000.000,4517000.000,234.760)	(603999.990,4517999.990,813.040)	[-753, 3395]	[-4.518, 20.37]	[0, 0]	[0, 1]	[0, 1]	[0, 0]	0	1682619	0	1105774
14T_PL_0318.las	(603000.000,4518000.000,235.750)	(603999.990,4518999.990,807.290)	[-771, 3392]	[-4.626, 20.352]	[0, 0]	[0, 1]	[0, 1]	[0, 0]	0	1691187	0	1191406
14T_PL_0319.las	(603000.000,4519000.000,235.610)	(603999.990,4519999.990,806.830)	[-771, 3399]	[-4.626, 20.394]	[0, 0]	[0, 1]	[0, 1]	[0, 0]	0	1699017	0	1186639
14T_PL_0320.las	(603000.000,4520000.000,237.050)	(603999.990,4520999.990,2487.500)	[-499, 3374]	[-2.994, 20.244]	[0, 0]	[0, 1]	[0, 1]	[0, 0]	0	1573579	0	1011311
14T_PL_0321.las	(603000.000,4521000.000,226.300)	(603999.990,4521999.990,2498.160)	[-3395, 3375]	[-20.37, 20.25]	[0, 0]	[0, 1]	[0, 1]	[0, 0]	0	1645437	0	1111364
14T_PL_0322.las	(603000.000,4522000.000,225.810)	(603999.990,4522999.990,809.040)	[-401, 3380]	[-2.406, 20.28]	[0, 0]	[0, 1]	[0, 1]	[0, 0]	0	1656004	0	1126767
14T_PL_0323.las	(603000.000,4523000.000,214.860)	(603999.990,4523999.990,808.760)	[-379, 3375]	[-2.274, 20.25]	[0, 0]	[0, 1]	[0, 1]	[0, 0]	0	1687640	0	1231923
14T_PL_0324.las	(603000.000,4524000.000,222.650)	(603999.990,4524999.990,821.970)	[-322, 3387]	[-1.932, 20.322]	[0, 0]	[0, 1]	[0, 1]	[0, 0]	0	1707188	0	1194830
14T_PL_0325.las	(603000.000,4525000.000,220.470)	(603999.990,4525999.990,810.630)	[-359, 3389]	[-2.154, 20.334]	[0, 0]	[0, 1]	[0, 1]	[0, 0]	0	1728558	0	1224353
14T_PL_0326.las	(603000.000,4526000.000,242.340)	(603999.990,4526999.990,814.620)	[-261, 3389]	[-1.566, 20.334]	[0, 0]	[0, 1]	[0, 1]	[0, 0]	0	1685853	0	1190072
14T_PL_0327.las	(603000.000,4527000.000,519.810)	(603999.990,4527999.990,808.240)	[-104, 3372]	[-0.624, 20.232]	[0, 0]	[0, 1]	[0, 1]	[0, 0]	0	1715099	0	1151239
14T_PL_0328.las	(603000.000,4528000.000,238.780)	(603999.990,4528999.990,812.140)	[81, 3385]	[0.486, 20.31]	[0, 0]	[0, 1]	[0, 1]	[0, 0]	0	1718316	0	1138770
14T_PL_0329.las	(603000.000,4529000.000,223.990)	(603999.990,4529999.990,807.130)	[119, 3371]	[0.714, 20.226]	[0, 0]	[0, 1]	[0, 1]	[0, 0]	0	1712290	0	1230931
14T_PL_0330.las	(603000.000,4530000.000,218.370)	(603999.990,4530999.990,808.260)	[194, 3373]	[1.164, 20.238]	[0, 0]	[0, 1]	[0, 1]	[0, 0]	0	1725396	0	1219367
14T_PL_0331.las	(603000.000,4531000.000,241.120)	(603999.990,4531999.990,810.530)	[200, 3383]	[1.2, 20.298]	[0, 0]	[0, 1]	[0, 1]	[0, 0]	0	1747884	0	1240726
14T_PL_0332.las	(603000.000,4532000.000,516.010)	(603999.990,4532999.990,808.830)	[229, 3387]	[1.374, 20.322]	[0, 0]	[0, 1]	[0, 1]	[0, 0]	0	1762022	0	1212818
14T_PL_0333.las	(603000.000,4533000.000,243.490)	(603999.990,4533999.990,812.130)	[322, 3397]	[1.932, 20.382]	[0, 0]	[0, 1]	[0, 1]	[0, 0]	0	1727913	0	1157529
14T_PL_0334.las	(603000.000,4534000.000,321.670)	(603999.990,4534999.990,812.830)	[362, 3391]	[2.172, 20.346]	[0, 0]	[0, 1]	[0, 1]	[0, 0]	0	1718972	0	1119526
14T_PL_0335.las	(603000.000,4535000.000,248.310)	(603999.990,4535999.990,812.500)	[194, 3394]	[1.164, 20.364]	[0, 0]	[0, 1]	[0, 1]	[0, 0]	0	1704526	0	1110714
14T_PL_0336.las	(603000.000,4536000.000,525.290)	(603999.990,4536999.990,812.500)	[95, 3413]	[0.57, 20.478]	[0, 0]	[0, 1]	[0, 1]	[0, 0]	0	1725170	0	1192598
14T_PL_0337.las	(603000.000,4537000.000,289.360)	(603999.990,4537999.990,809.740)	[-23, 3406]	[-0.138, 20.436]	[0, 0]	[0, 1]	[0, 1]	[0, 0]	0	1741241	0	1237429
14T_PL_0338.las	(603000.000,4538000.000,258.620)	(603999.990,4538999.990,817.750)	[-69, 3410]	[-0.414, 20.46]	[0, 0]	[0, 1]	[0, 1]	[0, 0]	0	1719514	0	1188972
14T_PL_0339.las	(603000.000,4539000.000,242.770)	(603999.990,4539999.990,835.520)	[-180, 3383]	[-1.08, 20.298]	[0, 0]	[0, 1]	[0, 1]	[0, 0]	0	1759190	0	1161917
14T_PL_0340.las	(603000.000,4540000.000,262.360)	(603999.990,4540999.990,813.540)	[-428, 3387]	[-2.568, 20.322]	[0, 0]	[0, 1]	[0, 1]	[0, 0]	0	1751269	0	1192620
14T_PL_0341.las	(603000.000,4541000.000,521.020)	(603999.990,4541999.990,809.840)	[-467, 3394]	[-2.802, 20.364]	[0, 0]	[0, 1]	[0, 1]	[0, 0]	0	1789135	0	1299397
14T_PL_0342.las	(603000.000,4542000.000,520.140)	(603999.990,4542999.990,804.060)	[-352, 3387]	[-2.112, 20.322]	[0, 0]	[0, 1]	[0, 1]	[0, 0]	0	1744145	0	1225643
14T_PL_0343.las	(603000.000,4543000.000,520.190)	(603999.990,4543999.990,795.560)	[-385, 3394]	[-2.31, 20.364]	[0, 0]	[0, 1]	[0, 1]	[0, 0]	0	1707958	0	1145062
14T_PL_0344.las	(603000.000,4544000.000,508.200)	(603999.990,4544771.470,747.920)	[-513, 3390]	[-3.078, 20.34]	[0, 0]	[0, 1]	[0, 1]	[0, 0]	0	1331981	0	915478
14T_PL_0400.las	(604000.000,4500000.000,222.800)	(604999.990,4500999.990,808.200)	[-3385, 3382]	[-20.31, 20.292]	[0, 0]	[0, 1]	[0, 1]	[0, 0]	0	1869800	0	496536
14T_PL_0401.las	(604000.000,4501000.000,231.490)	(604999.990,4501999.990,801.120)	[-3419, 3355]	[-20.514, 20.13]	[0, 0]	[0, 1]	[0, 1]	[0, 0]	0	1865220	0	391784
14T_PL_0402.las	(604000.000,4502000.000,205.590)	(604999.990,4502999.990,794.270)	[-3426, 3342]	[-20.556, 20.052]	[0, 0]	[0, 1]	[0, 1]	[0, 0]	0	1887180	0	433170
14T_PL_0403.las	(604000.000,4503000.000,198.380)	(604999.990,4503999.990,792.700)	[-3405, 3353]	[-20.43, 20.118]	[0, 0]	[0, 1]	[0, 1]	[0, 0]	0	1849529	0	704583
14T_PL_0404.las	(604000.000,4504000.000,200.840)	(604999.990,4504999.990,784.870)	[-3373, 3369]	[-20.238, 20.214]	[0, 0]	[0, 1]	[0, 1]	[0, 0]	0	1894521	0	714997
14T_PL_0405.las	(604000.000,4505000.000,199.420)	(604999.990,4505999.990,2484.970)	[-3372, 3380]	[-20.232, 20.28]	[0, 0]	[0, 1]	[0, 1]	[0, 0]	0	1866824	0	685317
14T_PL_0406.las	(604000.000,4506000.000,206.860)	(604999.990,4506999.990,788.680)	[-3388, 3378]	[-20.328, 20.268]	[0, 0]	[0, 1]	[0, 1]	[0, 0]	0	1873596	0	640836
14T_PL_0407.las	(604000.000,4507000.000,195.380)	(604999.990,4507999.990,780.820)	[-3372, 3373]	[-20.232, 20.238]	[0, 0]	[0, 1]	[0, 1]	[0, 0]	0	1873628	0	580768
14T_PL_0408.las	(604000.000,4508000.000,195.460)	(604999.990,4508999.990,802.350)	[-3423, 3347]	[-20.538, 20.082]	[0, 0]	[0, 1]	[0, 1]	[0, 0]	0	1882334	0	627183
14T_PL_0409.las	(604000.000,4509000.000,225.150)	(604999.990,4509999.990,802.900)	[-3406, 3356]	[-20.436, 20.136]	[0, 0]	[0, 1]	[0, 1]	[0, 0]	0	1872140	0	557336
14T_PL_0410.las	(604000.000,4510000.000,222.280)	(604999.990,4510999.990,804.010)	[-3429, 3165]	[-20.574, 18.99]	[0, 0]	[0, 1]	[0, 1]	[0, 0]	0	1883214	0	520661
14T_PL_0411.las	(604000.000,4511000.000,222.210)	(604999.990,4511999.990,808.370)	[-3426, 3079]	[-20.556, 18.474]	[0, 0]	[0, 1]	[0, 1]	[0, 0]	0	1856202	0	503614
14T_PL_0412.las	(604000.000,4512000.000,229.090)	(604999.990,4512999.990,806.970)	[-3423, 2158]	[-20.538, 12.948]	[0, 0]	[0, 1]	[0, 1]	[0, 0]	0	1862878	0	551756
14T_PL_0413.las	(604000.000,4513000.000,225.210)	(604999.990,4513999.990,808.100)	[-3423, 2007]	[-20.538, 12.042]	[0, 0]	[0, 1]	[0, 1]	[0, 0]	0	1840430	0	636651
14T_PL_0414.las	(604000.000,4514000.000,228.740)	(604999.990,4514999.990,807.280)	[-3423, 1975]	[-20.538, 11.85]	[0, 0]	[0, 1]	[0, 1]	[0, 0]	0	1846823	0	700287
14T_PL_0415.las	(604000.000,4515000.000,225.560)	(604999.990,4515999.990,805.270)	[-3424, 3345]	[-20.544, 20.07]	[0, 0]	[0, 1]	[0, 1]	[0, 0]	0	1866327	0	720510
14T_PL_0416.las	(604000.000,4516000.000,215.880)	(604999.990,4516999.990,806.530)	[-3421, 1825]	[-20.526, 10.95]	[0, 0]	[0, 1]	[0, 1]	[0, 0]	0	1866233	0	728919
14T_PL_0417.las	(604000.000,4517000.000,228.650)	(604999.990,4517999.990,808.620)	[-3420, 1762]	[-20.52, 10.572]	[0, 0]	[0, 1]	[0, 1]	[0, 0]	0	1845370	0	808908
14T_PL_0418.las	(604000.000,4518000.000,234.360)	(604999.990,4518999.990,811.820)	[-3424, 1649]	[-20.544, 9.894]	[0, 0]	[0, 1]	[0, 1]	[0, 0]	0	1843454	0	913726

DPH-1.3 Report on ASPRS LAS File Format (Tiled Data) - Informational - continued

File	(Xmin, Ymin, Zmin)	(Xmax, Ymax, Zmax)	Extended Scan Angle	Scan Angle Rank	Scanner Channel	Scan Direction	Edge of Flight Line	User Data	Counts for Synthetic	Key-points	Withheld	Overlap
14T_PL_0419.las	(604000.000,4519000.000,231.410)	(604999.990,4519999.990,2473.820)	[-3437, 3333]	[-20.622, 19.998]	[0, 0]	[0, 1]	[0, 1]	[0, 0]	0	1835876	0	1031519
14T_PL_0420.las	(604000.000,4520000.000,229.990)	(604999.990,4520999.990,810.270)	[-3420, 1492]	[-20.52, 8.952]	[0, 0]	[0, 1]	[0, 1]	[0, 0]	0	1831473	0	1008890
14T_PL_0421.las	(604000.000,4521000.000,226.620)	(604999.990,4521999.990,807.410)	[-3423, 1390]	[-20.538, 8.34]	[0, 0]	[0, 1]	[0, 1]	[0, 0]	0	1831437	0	1171780
14T_PL_0422.las	(604000.000,4522000.000,217.520)	(604999.990,4522999.990,804.470)	[-3423, 1254]	[-20.538, 7.524]	[0, 0]	[0, 1]	[0, 1]	[0, 0]	0	1820762	0	1186455
14T_PL_0423.las	(604000.000,4523000.000,210.550)	(604999.990,4523999.990,801.010)	[-3424, 1244]	[-20.544, 7.464]	[0, 0]	[0, 1]	[0, 1]	[0, 0]	0	1712340	0	1234188
14T_PL_0424.las	(604000.000,4524000.000,227.430)	(604999.990,4524999.990,809.050)	[-3431, 1053]	[-20.586, 6.318]	[0, 0]	[0, 1]	[0, 1]	[0, 0]	0	1783184	0	1189532
14T_PL_0425.las	(604000.000,4525000.000,233.550)	(604999.990,4525999.990,811.560)	[-3437, 1094]	[-20.622, 6.564]	[0, 0]	[0, 1]	[0, 1]	[0, 0]	0	1801192	0	1283737
14T_PL_0426.las	(604000.000,4526000.000,238.740)	(604999.990,4526999.990,812.970)	[-3438, 979]	[-20.628, 5.874]	[0, 0]	[0, 1]	[0, 1]	[0, 0]	0	1786438	0	1308076
14T_PL_0427.las	(604000.000,4527000.000,230.600)	(604999.990,4527999.990,815.380)	[-3439, 895]	[-20.634, 5.37]	[0, 0]	[0, 1]	[0, 1]	[0, 0]	0	1778113	0	1247598
14T_PL_0428.las	(604000.000,4528000.000,224.140)	(604999.990,4528999.990,810.810)	[-3439, 757]	[-20.634, 4.542]	[0, 0]	[0, 1]	[0, 1]	[0, 0]	0	1770558	0	1204424
14T_PL_0429.las	(604000.000,4529000.000,216.960)	(604999.990,4529999.990,804.890)	[-3421, 719]	[-20.526, 4.314]	[0, 0]	[0, 1]	[0, 1]	[0, 0]	0	1730604	0	1244127
14T_PL_0430.las	(604000.000,4530000.000,213.030)	(604999.990,4530999.990,808.900)	[-3424, 634]	[-20.544, 3.804]	[0, 0]	[0, 1]	[0, 1]	[0, 0]	0	1765653	0	1275513
14T_PL_0431.las	(604000.000,4531000.000,229.790)	(604999.990,4531999.990,2497.210)	[-3449, 557]	[-20.694, 3.342]	[0, 0]	[0, 1]	[0, 1]	[0, 0]	0	1753761	0	1228238
14T_PL_0432.las	(604000.000,4532000.000,228.880)	(604999.990,4532999.990,812.490)	[-3454, 430]	[-20.724, 2.58]	[0, 0]	[0, 1]	[0, 1]	[0, 0]	0	1753858	0	1218923
14T_PL_0433.las	(604000.000,4533000.000,239.480)	(604999.990,4533999.990,815.090)	[-3454, 457]	[-20.724, 2.742]	[0, 0]	[0, 1]	[0, 1]	[0, 0]	0	1749124	0	1225159
14T_PL_0434.las	(604000.000,4534000.000,242.590)	(604999.990,4534999.990,2493.700)	[-3455, 420]	[-20.73, 2.52]	[0, 0]	[0, 1]	[0, 1]	[0, 0]	0	1753403	0	1258120
14T_PL_0435.las	(604000.000,4535000.000,247.170)	(604999.990,4535999.990,815.140)	[-3455, 361]	[-20.73, 2.166]	[0, 0]	[0, 1]	[0, 1]	[0, 0]	0	1733007	0	1219489
14T_PL_0436.las	(604000.000,4536000.000,244.350)	(604999.990,4536999.990,812.980)	[-3456, 194]	[-20.736, 1.164]	[0, 0]	[0, 1]	[0, 1]	[0, 0]	0	1711875	0	1202616
14T_PL_0437.las	(604000.000,4537000.000,241.960)	(604999.990,4537999.990,817.490)	[-3455, 95]	[-20.73, 0.57]	[0, 0]	[0, 1]	[0, 1]	[0, 0]	0	1713702	0	1184657
14T_PL_0438.las	(604000.000,4538000.000,248.090)	(604999.990,4538999.990,820.200)	[-3454, -24]	[-20.724, -0.144]	[0, 0]	[0, 1]	[0, 1]	[0, 0]	0	1718049	0	1172352
14T_PL_0439.las	(604000.000,4539000.000,249.040)	(604999.990,4539999.990,817.830)	[-3456, -67]	[-20.736, -0.402]	[0, 0]	[0, 1]	[0, 1]	[0, 0]	0	1703246	0	1171710
14T_PL_0440.las	(604000.000,4540000.000,245.580)	(604999.990,4540999.990,815.520)	[-3459, -180]	[-20.754, -1.08]	[0, 0]	[0, 1]	[0, 1]	[0, 0]	0	1682009	0	1107837
14T_PL_0441.las	(604000.000,4541000.000,524.280)	(604999.990,4541999.990,810.710)	[-3455, -343]	[-20.73, -2.058]	[0, 0]	[0, 1]	[0, 1]	[0, 0]	0	1692830	0	1150734
14T_PL_0442.las	(604000.000,4542000.000,240.500)	(604999.990,4542999.990,813.490)	[-3458, -242]	[-20.748, -1.452]	[0, 0]	[0, 1]	[0, 1]	[0, 0]	0	1688718	0	1209957
14T_PL_0443.las	(604000.000,4543000.000,246.660)	(604999.990,4543999.990,811.490)	[-3457, -244]	[-20.742, -1.464]	[0, 0]	[0, 1]	[0, 1]	[0, 0]	0	1687679	0	1272010
14T_PL_0444.las	(604000.000,4544000.000,507.530)	(604999.990,4544770.090,791.960)	[-3438, -258]	[-20.628, -1.548]	[0, 0]	[0, 1]	[0, 1]	[0, 0]	0	1305207	0	959750
14T_PL_0500.las	(605000.000,4500000.000,226.370)	(605999.990,4500999.990,804.570)	[-3427, 1330]	[-20.562, 7.98]	[0, 0]	[0, 1]	[0, 1]	[0, 0]	0	1654234	0	1185004
14T_PL_0501.las	(605000.000,4501000.000,222.320)	(605999.990,4501999.990,804.500)	[-3426, 1364]	[-20.556, 8.184]	[0, 0]	[0, 1]	[0, 1]	[0, 0]	0	1642185	0	1163404
14T_PL_0502.las	(605000.000,4502000.000,216.300)	(605999.990,4502999.990,805.580)	[-3425, 1428]	[-20.55, 8.568]	[0, 0]	[0, 1]	[0, 1]	[0, 0]	0	1622723	0	1061554
14T_PL_0503.las	(605000.000,4503000.000,200.410)	(605999.990,4503999.990,795.170)	[-3425, 1648]	[-20.55, 9.888]	[0, 0]	[0, 1]	[0, 1]	[0, 0]	0	1550246	0	1064509
14T_PL_0504.las	(605000.000,4504000.000,198.360)	(605999.990,4504999.990,790.070)	[-3425, 1806]	[-20.55, 10.836]	[0, 0]	[0, 1]	[0, 1]	[0, 0]	0	1601988	0	966485
14T_PL_0505.las	(605000.000,4505000.000,205.050)	(605999.990,4505999.990,2499.740)	[-3429, 3291]	[-20.574, 19.746]	[0, 0]	[0, 1]	[0, 1]	[0, 0]	0	1631936	0	947698
14T_PL_0506.las	(605000.000,4506000.000,213.240)	(605999.990,4506999.990,797.570)	[-3427, 1925]	[-20.562, 11.55]	[0, 0]	[0, 1]	[0, 1]	[0, 0]	0	1670446	0	866079
14T_PL_0507.las	(605000.000,4507000.000,200.870)	(605999.990,4507999.990,788.650)	[-3423, 3262]	[-20.538, 19.572]	[0, 0]	[0, 1]	[0, 1]	[0, 0]	0	1591422	0	867489
14T_PL_0508.las	(605000.000,4508000.000,199.510)	(605999.990,4508999.990,803.160)	[-3424, 3273]	[-20.544, 19.638]	[0, 0]	[0, 1]	[0, 1]	[0, 0]	0	1636894	0	858076
14T_PL_0509.las	(605000.000,4509000.000,215.450)	(605999.990,4509999.990,806.230)	[-3427, 3293]	[-20.562, 19.758]	[0, 0]	[0, 1]	[0, 1]	[0, 0]	0	1635038	0	767765
14T_PL_0510.las	(605000.000,4510000.000,222.480)	(605999.990,4510999.990,806.090)	[-3425, 3355]	[-20.55, 20.13]	[0, 0]	[0, 1]	[0, 1]	[0, 0]	0	1622453	0	755824
14T_PL_0511.las	(605000.000,4511000.000,225.580)	(605999.990,4511999.990,805.510)	[-3424, 3373]	[-20.544, 20.238]	[0, 0]	[0, 1]	[0, 1]	[0, 0]	0	1637861	0	703703
14T_PL_0512.las	(605000.000,4512000.000,221.340)	(605999.990,4512999.990,806.600)	[-3427, 3374]	[-20.562, 20.244]	[0, 0]	[0, 1]	[0, 1]	[0, 0]	0	1650015	0	798531
14T_PL_0513.las	(605000.000,4513000.000,227.940)	(605999.990,4513999.990,797.170)	[-3426, 3381]	[-20.556, 20.286]	[0, 0]	[0, 1]	[0, 1]	[0, 0]	0	1632589	0	777370
14T_PL_0514.las	(605000.000,4514000.000,227.070)	(605999.990,4514999.990,796.100)	[-3425, 3383]	[-20.55, 20.298]	[0, 0]	[0, 1]	[0, 1]	[0, 0]	0	1665822	0	798616
14T_PL_0515.las	(605000.000,4515000.000,216.580)	(605999.990,4515999.990,788.440)	[-3423, 3378]	[-20.538, 20.268]	[0, 0]	[0, 1]	[0, 1]	[0, 0]	0	1636197	0	846609
14T_PL_0516.las	(605000.000,4516000.000,222.290)	(605999.990,4516999.990,786.600)	[-3424, 3378]	[-20.544, 20.268]	[0, 0]	[0, 1]	[0, 1]	[0, 0]	0	1643525	0	866601
14T_PL_0517.las	(605000.000,4517000.000,219.890)	(605999.990,4517999.990,788.780)	[-3422, 3373]	[-20.532, 20.238]	[0, 0]	[0, 1]	[0, 1]	[0, 0]	0	1632348	0	831243
14T_PL_0518.las	(605000.000,4518000.000,230.120)	(605999.990,4518999.990,802.870)	[-3421, 3373]	[-20.526, 20.238]	[0, 0]	[0, 1]	[0, 1]	[0, 0]	0	1625788	0	786292
14T_PL_0519.las	(605000.000,4519000.000,225.440)	(605999.990,4519999.990,802.860)	[-3422, 3374]	[-20.532, 20.244]	[0, 0]	[0, 1]	[0, 1]	[0, 0]	0	1622888	0	736772
14T_PL_0520.las	(605000.000,4520000.000,218.830)	(605999.990,4520999.990,2499.370)	[-3423, 3378]	[-20.538, 20.268]	[0, 0]	[0, 1]	[0, 1]	[0, 0]	0	1625966	0	827618
14T_PL_0521.las	(605000.000,4521000.000,217.360)	(605999.990,4521999.990,806.770)	[-3420, 3380]	[-20.52, 20.28]	[0, 0]	[0, 1]	[0, 1]	[0, 0]	0	1636209	0	654475
14T_PL_0522.las	(605000.000,4522000.000,208.350)	(605999.990,4522999.990,800.960)	[-3408, 3357]	[-20.448, 20.142]	[0, 0]	[0, 1]	[0, 1]	[0, 0]	0	1609318	0	718816

DPH-1.3 Report on ASPRS LAS File Format (Tiled Data) - Informational - continued

File	(Xmin, Ymin, Zmin)	(Xmax, Ymax, Zmax)	Extended Scan Angle	Scan Angle Rank	Scanner Channel	Scan Direction	Edge of Flight Line	User Data	Counts for Synthetic	Key-points	Withheld	Overlap
14T_PL_0523.las	(605000.000,4523000.000,212.780)	(605999.990,4523999.990,805.920)	[-3397, 3371]	[-20.382, 20.226]	[0, 0]	[0, 1]	[0, 1]	[0, 0]	0	1594736	0	699455
14T_PL_0524.las	(605000.000,4524000.000,228.720)	(605999.990,4524999.990,807.410)	[-3393, 3388]	[-20.358, 20.328]	[0, 0]	[0, 1]	[0, 1]	[0, 0]	0	1632269	0	695744
14T_PL_0525.las	(605000.000,4525000.000,235.600)	(605999.990,4525999.990,812.590)	[-3403, 3393]	[-20.418, 20.358]	[0, 0]	[0, 1]	[0, 1]	[0, 0]	0	1593747	0	699189
14T_PL_0526.las	(605000.000,4526000.000,240.990)	(605999.990,4526999.990,2421.750)	[-1616, 3392]	[-9.696, 20.352]	[0, 0]	[0, 1]	[0, 1]	[0, 0]	0	1491513	0	826940
14T_PL_0527.las	(605000.000,4527000.000,242.230)	(605999.990,4527999.990,812.070)	[-1608, 3387]	[-9.648, 20.322]	[0, 0]	[0, 1]	[0, 1]	[0, 0]	0	1626574	0	867725
14T_PL_0528.las	(605000.000,4528000.000,508.970)	(605999.990,4528999.990,810.680)	[-1658, 3386]	[-9.948, 20.316]	[0, 0]	[0, 1]	[0, 1]	[0, 0]	0	1630338	0	896190
14T_PL_0529.las	(605000.000,4529000.000,221.380)	(605999.990,4529999.990,812.930)	[-1658, 3365]	[-9.948, 20.19]	[0, 0]	[0, 1]	[0, 1]	[0, 0]	0	1620330	0	1085907
14T_PL_0530.las	(605000.000,4530000.000,221.880)	(605999.990,4530999.990,2488.210)	[-3395, 3366]	[-20.37, 20.196]	[0, 0]	[0, 1]	[0, 1]	[0, 0]	0	1636608	0	1066200
14T_PL_0531.las	(605000.000,4531000.000,225.590)	(605999.990,4531999.990,803.900)	[-1273, 3386]	[-7.638, 20.316]	[0, 0]	[0, 1]	[0, 1]	[0, 0]	0	1652510	0	1050722
14T_PL_0532.las	(605000.000,4532000.000,238.330)	(605999.990,4532999.990,812.710)	[-1263, 3403]	[-7.578, 20.418]	[0, 0]	[0, 1]	[0, 1]	[0, 0]	0	1652456	0	1071227
14T_PL_0533.las	(605000.000,4533000.000,239.840)	(605999.990,4533999.990,812.380)	[-1260, 3406]	[-7.56, 20.436]	[0, 0]	[0, 1]	[0, 1]	[0, 0]	0	1646150	0	1119356
14T_PL_0534.las	(605000.000,4534000.000,521.740)	(605999.990,4534999.990,810.550)	[-1163, 3386]	[-6.978, 20.316]	[0, 0]	[0, 1]	[0, 1]	[0, 0]	0	1659725	0	1115177
14T_PL_0535.las	(605000.000,4535000.000,237.990)	(605999.990,4535999.990,812.500)	[-1124, 3389]	[-6.744, 20.334]	[0, 0]	[0, 1]	[0, 1]	[0, 0]	0	1659314	0	1112110
14T_PL_0536.las	(605000.000,4536000.000,525.180)	(605999.990,4536999.990,813.290)	[-1029, 3408]	[-6.174, 20.448]	[0, 0]	[0, 1]	[0, 1]	[0, 0]	0	1623535	0	1097879
14T_PL_0537.las	(605000.000,4537000.000,240.920)	(605999.990,4537999.990,808.420)	[-953, 3388]	[-5.718, 20.328]	[0, 0]	[0, 1]	[0, 1]	[0, 0]	0	1650963	0	1132959
14T_PL_0538.las	(605000.000,4538000.000,524.050)	(605999.990,4538999.990,812.360)	[-806, 3405]	[-4.836, 20.43]	[0, 0]	[0, 1]	[0, 1]	[0, 0]	0	1659418	0	1132286
14T_PL_0539.las	(605000.000,4539000.000,524.740)	(605999.990,4539999.990,813.290)	[-771, 3411]	[-4.626, 20.466]	[0, 0]	[0, 1]	[0, 1]	[0, 0]	0	1639670	0	1087441
14T_PL_0540.las	(605000.000,4540000.000,524.610)	(605999.990,4540999.990,810.140)	[-689, 3389]	[-4.134, 20.334]	[0, 0]	[0, 1]	[0, 1]	[0, 0]	0	1644912	0	1101744
14T_PL_0541.las	(605000.000,4541000.000,243.460)	(605999.990,4541999.990,811.840)	[-587, 3405]	[-3.522, 20.43]	[0, 0]	[0, 1]	[0, 1]	[0, 0]	0	1617026	0	1075527
14T_PL_0542.las	(605000.000,4542000.000,517.740)	(605999.990,4542999.990,802.080)	[-505, 3404]	[-3.03, 20.424]	[0, 0]	[0, 1]	[0, 1]	[0, 0]	0	1639723	0	1021306
14T_PL_0543.las	(605000.000,4543000.000,223.950)	(605999.990,4543999.990,806.960)	[-347, 3387]	[-2.082, 20.322]	[0, 0]	[0, 1]	[0, 1]	[0, 0]	0	1653258	0	1056449
14T_PL_0544.las	(605000.000,4544000.000,227.080)	(605999.990,4544783.770,805.740)	[-293, 3382]	[-1.758, 20.292]	[0, 0]	[0, 1]	[0, 1]	[0, 0]	0	1207934	0	764110
14T_PL_0600.las	(606000.000,4500000.000,218.850)	(606999.990,4500999.990,2489.630)	[-3348, 3369]	[-20.088, 20.214]	[0, 0]	[0, 1]	[0, 1]	[0, 0]	0	1713145	0	1096082
14T_PL_0601.las	(606000.000,4501000.000,219.950)	(606999.990,4501999.990,805.600)	[-547, 3380]	[-3.282, 20.28]	[0, 0]	[0, 1]	[0, 1]	[0, 0]	0	1703407	0	1096478
14T_PL_0602.las	(606000.000,4502000.000,225.480)	(606999.990,4502999.990,807.620)	[-738, 3388]	[-4.428, 20.328]	[0, 0]	[0, 1]	[0, 1]	[0, 0]	0	1734615	0	1118916
14T_PL_0603.las	(606000.000,4503000.000,216.170)	(606999.990,4503999.990,2493.720)	[-3355, 3380]	[-20.13, 20.28]	[0, 0]	[0, 1]	[0, 1]	[0, 0]	0	1715971	0	1109058
14T_PL_0604.las	(606000.000,4504000.000,200.060)	(606999.990,4504999.990,804.230)	[-933, 3361]	[-5.598, 20.166]	[0, 0]	[0, 1]	[0, 1]	[0, 0]	0	1690147	0	1107748
14T_PL_0605.las	(606000.000,4505000.000,194.530)	(606999.990,4505999.990,786.790)	[-931, 3328]	[-5.586, 19.968]	[0, 0]	[0, 1]	[0, 1]	[0, 0]	0	1701120	0	1139271
14T_PL_0606.las	(606000.000,4506000.000,197.300)	(606999.990,4506999.990,788.200)	[-1019, 3326]	[-6.114, 19.956]	[0, 0]	[0, 1]	[0, 1]	[0, 0]	0	1639076	0	1041463
14T_PL_0607.las	(606000.000,4507000.000,194.390)	(606999.990,4507999.990,783.700)	[-1044, 3344]	[-6.264, 20.064]	[0, 0]	[0, 1]	[0, 1]	[0, 0]	0	1721635	0	1117799
14T_PL_0608.las	(606000.000,4508000.000,209.270)	(606999.990,4508999.990,798.220)	[-1134, 3371]	[-6.804, 20.226]	[0, 0]	[0, 1]	[0, 1]	[0, 0]	0	1773565	0	1090001
14T_PL_0609.las	(606000.000,4509000.000,221.530)	(606999.990,4509999.990,2465.070)	[-3370, 3370]	[-20.22, 20.22]	[0, 0]	[0, 1]	[0, 1]	[0, 0]	0	1785663	0	1056277
14T_PL_0610.las	(606000.000,4510000.000,220.370)	(606999.990,4510999.990,806.250)	[-1389, 3378]	[-8.334, 20.268]	[0, 0]	[0, 1]	[0, 1]	[0, 0]	0	1799949	0	1076645
14T_PL_0611.las	(606000.000,4511000.000,221.850)	(606999.990,4511999.990,807.140)	[-1472, 3373]	[-8.832, 20.238]	[0, 0]	[0, 1]	[0, 1]	[0, 0]	0	1807905	0	1102016
14T_PL_0612.las	(606000.000,4512000.000,222.020)	(606999.990,4512999.990,805.980)	[-1524, 3377]	[-9.144, 20.262]	[0, 0]	[0, 1]	[0, 1]	[0, 0]	0	1788645	0	981742
14T_PL_0613.las	(606000.000,4513000.000,228.930)	(606999.990,4513999.990,805.820)	[-3360, 3365]	[-20.16, 20.19]	[0, 0]	[0, 1]	[0, 1]	[0, 0]	0	1803504	0	878232
14T_PL_0614.las	(606000.000,4514000.000,214.130)	(606999.990,4514999.990,804.980)	[-3413, 3358]	[-20.478, 20.148]	[0, 0]	[0, 1]	[0, 1]	[0, 0]	0	1799469	0	769499
14T_PL_0615.las	(606000.000,4515000.000,217.360)	(606999.990,4515999.990,805.300)	[-3377, 3369]	[-20.262, 20.214]	[0, 0]	[0, 1]	[0, 1]	[0, 0]	0	1835038	0	739700
14T_PL_0616.las	(606000.000,4516000.000,221.130)	(606999.990,4516999.990,2477.050)	[-3388, 3371]	[-20.328, 20.226]	[0, 0]	[0, 1]	[0, 1]	[0, 0]	0	1850364	0	723781
14T_PL_0617.las	(606000.000,4517000.000,225.230)	(606999.990,4517999.990,810.340)	[-3361, 3374]	[-20.166, 20.244]	[0, 0]	[0, 1]	[0, 1]	[0, 0]	0	1840564	0	642841
14T_PL_0618.las	(606000.000,4518000.000,223.470)	(606999.990,4518999.990,810.220)	[-3418, 3357]	[-20.508, 20.142]	[0, 0]	[0, 1]	[0, 1]	[0, 0]	0	1846952	0	559788
14T_PL_0619.las	(606000.000,4519000.000,227.500)	(606999.990,4519999.990,810.310)	[-3422, 3367]	[-20.532, 20.202]	[0, 0]	[0, 1]	[0, 1]	[0, 0]	0	1840501	0	644132
14T_PL_0620.las	(606000.000,4520000.000,219.060)	(606999.990,4520999.990,811.410)	[-3424, 3356]	[-20.544, 20.136]	[0, 0]	[0, 1]	[0, 1]	[0, 0]	0	1879728	0	640651
14T_PL_0621.las	(606000.000,4521000.000,218.610)	(606999.990,4521999.990,807.100)	[-3421, 3374]	[-20.526, 20.244]	[0, 0]	[0, 1]	[0, 1]	[0, 0]	0	1865642	0	497100
14T_PL_0622.las	(606000.000,4522000.000,208.360)	(606999.990,4522999.990,2497.240)	[-3401, 3336]	[-20.406, 20.016]	[0, 0]	[0, 1]	[0, 1]	[0, 0]	0	1836964	0	628814
14T_PL_0623.las	(606000.000,4523000.000,218.720)	(606999.990,4523999.990,2495.710)	[-3385, 3382]	[-20.31, 20.292]	[0, 0]	[0, 1]	[0, 1]	[0, 0]	0	1914827	0	593757
14T_PL_0624.las	(606000.000,4524000.000,220.780)	(606999.990,4524999.990,800.580)	[-3418, 3389]	[-20.508, 20.334]	[0, 0]	[0, 1]	[0, 1]	[0, 0]	0	1894253	0	640394
14T_PL_0625.las	(606000.000,4525000.000,233.380)	(606999.990,4525999.990,793.120)	[-3423, 3389]	[-20.538, 20.334]	[0, 0]	[0, 1]	[0, 1]	[0, 0]	0	1886980	0	588797
14T_PL_0626.las	(606000.000,4526000.000,239.140)	(606999.990,4526999.990,780.640)	[-3421, 3385]	[-20.526, 20.31]	[0, 0]	[0, 1]	[0, 1]	[0, 0]	0	1875147	0	506164

DPH-1.3 Report on ASPRS LAS File Format (Tiled Data) - Informational - continued

File	(Xmin, Ymin, Zmin)	(Xmax, Ymax, Zmax)	Extended Scan Angle	Scan Angle Rank	Scanner Channel	Scan Direction	Edge of Flight Line	User Data	Counts for Synthetic	Key-points	Withheld	Overlap
14T_PL_0627.las	(606000.000,4527000.000,231.930)	(606999.990,4527999.990,782.340)	[-3422, 3372]	[-20.532, 20.232]	[0, 0]	[0, 1]	[0, 1]	[0, 0]	0	1907634	0	529846
14T_PL_0628.las	(606000.000,4528000.000,233.960)	(606999.990,4528999.990,798.490)	[-3442, 3384]	[-20.652, 20.304]	[0, 0]	[0, 1]	[0, 1]	[0, 0]	0	1884442	0	623089
14T_PL_0629.las	(606000.000,4529000.000,215.850)	(606999.990,4529999.990,806.610)	[-3435, 3374]	[-20.61, 20.244]	[0, 0]	[0, 1]	[0, 1]	[0, 0]	0	1864865	0	610350
14T_PL_0630.las	(606000.000,4530000.000,213.270)	(606999.990,4530999.990,799.800)	[-3420, 3340]	[-20.52, 20.04]	[0, 0]	[0, 1]	[0, 1]	[0, 0]	0	1845890	0	543267
14T_PL_0631.las	(606000.000,4531000.000,226.540)	(606999.990,4531999.990,808.310)	[-3422, 3276]	[-20.532, 19.656]	[0, 0]	[0, 1]	[0, 1]	[0, 0]	0	1879110	0	568743
14T_PL_0632.las	(606000.000,4532000.000,229.060)	(606999.990,4532999.990,809.880)	[-3421, 2278]	[-20.526, 13.668]	[0, 0]	[0, 1]	[0, 1]	[0, 0]	0	1877081	0	584474
14T_PL_0633.las	(606000.000,4533000.000,228.550)	(606999.990,4533999.990,808.940)	[-3422, 2069]	[-20.532, 12.414]	[0, 0]	[0, 1]	[0, 1]	[0, 0]	0	1845410	0	620789
14T_PL_0634.las	(606000.000,4534000.000,224.570)	(606999.990,4534999.990,814.650)	[-3420, 1932]	[-20.52, 11.592]	[0, 0]	[0, 1]	[0, 1]	[0, 0]	0	1849605	0	688925
14T_PL_0635.las	(606000.000,4535000.000,235.330)	(606999.990,4535999.990,812.920)	[-3422, 1935]	[-20.532, 11.61]	[0, 0]	[0, 1]	[0, 1]	[0, 0]	0	1849161	0	756088
14T_PL_0636.las	(606000.000,4536000.000,238.090)	(606999.990,4536999.990,815.550)	[-3439, 1930]	[-20.634, 11.58]	[0, 0]	[0, 1]	[0, 1]	[0, 0]	0	1828318	0	772946
14T_PL_0637.las	(606000.000,4537000.000,237.740)	(606999.990,4537999.990,814.720)	[-3437, 1714]	[-20.622, 10.284]	[0, 0]	[0, 1]	[0, 1]	[0, 0]	0	1831646	0	797406
14T_PL_0638.las	(606000.000,4538000.000,242.760)	(606999.990,4538999.990,814.560)	[-3436, 1593]	[-20.616, 9.558]	[0, 0]	[0, 1]	[0, 1]	[0, 0]	0	1818712	0	858800
14T_PL_0639.las	(606000.000,4539000.000,246.740)	(606999.990,4539999.990,814.840)	[-3440, 1543]	[-20.64, 9.258]	[0, 0]	[0, 1]	[0, 1]	[0, 0]	0	1809026	0	916011
14T_PL_0640.las	(606000.000,4540000.000,236.640)	(606999.990,4540999.990,818.910)	[-3439, 1531]	[-20.634, 9.186]	[0, 0]	[0, 1]	[0, 1]	[0, 0]	0	1801461	0	953962
14T_PL_0641.las	(606000.000,4541000.000,244.640)	(606999.990,4541999.990,811.020)	[-3437, 1520]	[-20.622, 9.12]	[0, 0]	[0, 1]	[0, 1]	[0, 0]	0	1791659	0	1003178
14T_PL_0642.las	(606000.000,4542000.000,236.000)	(606999.990,4542999.990,814.110)	[-3436, 1509]	[-20.616, 9.054]	[0, 0]	[0, 1]	[0, 1]	[0, 0]	0	1818204	0	1077434
14T_PL_0643.las	(606000.000,4543000.000,238.540)	(606999.990,4543999.990,810.420)	[-3436, 1344]	[-20.616, 8.064]	[0, 0]	[0, 1]	[0, 1]	[0, 0]	0	1777418	0	1222846
14T_PL_0644.las	(606000.000,4544000.000,225.970)	(606999.990,4544803.330,813.490)	[-3438, 1256]	[-20.628, 7.536]	[0, 0]	[0, 1]	[0, 1]	[0, 0]	0	1415930	0	1014957
14T_PL_0700.las	(607000.000,4500000.000,216.080)	(607999.990,4500999.990,801.920)	[-3421, -223]	[-20.526, -1.338]	[0, 0]	[0, 1]	[0, 1]	[0, 0]	0	1670931	0	1217175
14T_PL_0701.las	(607000.000,4501000.000,215.040)	(607999.990,4501999.990,800.100)	[-3422, -241]	[-20.532, -1.446]	[0, 0]	[0, 1]	[0, 1]	[0, 0]	0	1669220	0	1177643
14T_PL_0702.las	(607000.000,4502000.000,216.510)	(607999.990,4502999.990,801.890)	[-3423, -219]	[-20.538, -1.314]	[0, 0]	[0, 1]	[0, 1]	[0, 0]	0	1665138	0	1142621
14T_PL_0703.las	(607000.000,4503000.000,221.190)	(607999.990,4503999.990,803.470)	[-3423, -112]	[-20.538, -0.672]	[0, 0]	[0, 1]	[0, 1]	[0, 0]	0	1640806	0	1114909
14T_PL_0704.las	(607000.000,4504000.000,213.480)	(607999.990,4504999.990,804.820)	[-3416, 4]	[-20.496, 0.024]	[0, 0]	[0, 1]	[0, 1]	[0, 0]	0	1623819	0	1118747
14T_PL_0705.las	(607000.000,4505000.000,193.430)	(607999.990,4505999.990,2497.790)	[-3393, 65]	[-20.358, 0.39]	[0, 0]	[0, 1]	[0, 1]	[0, 0]	0	1585263	0	1185579
14T_PL_0706.las	(607000.000,4506000.000,192.350)	(607999.990,4506999.990,786.300)	[-3385, 161]	[-20.31, 0.966]	[0, 0]	[0, 1]	[0, 1]	[0, 0]	0	1657618	0	1203758
14T_PL_0707.las	(607000.000,4507000.000,201.110)	(607999.990,4507999.990,797.410)	[-3401, 253]	[-20.406, 1.518]	[0, 0]	[0, 1]	[0, 1]	[0, 0]	0	1670854	0	1144151
14T_PL_0708.las	(607000.000,4508000.000,218.880)	(607999.990,4508999.990,801.480)	[-3403, 361]	[-20.418, 2.166]	[0, 0]	[0, 1]	[0, 1]	[0, 0]	0	1646986	0	1168384
14T_PL_0709.las	(607000.000,4509000.000,218.040)	(607999.990,4509999.990,803.590)	[-3420, 452]	[-20.52, 2.712]	[0, 0]	[0, 1]	[0, 1]	[0, 0]	0	1639664	0	1175183
14T_PL_0710.las	(607000.000,4510000.000,203.540)	(607999.990,4510999.990,802.720)	[-3423, 516]	[-20.538, 3.096]	[0, 0]	[0, 1]	[0, 1]	[0, 0]	0	1674166	0	1178382
14T_PL_0711.las	(607000.000,4511000.000,219.320)	(607999.990,4511999.990,2481.330)	[-3422, 497]	[-20.532, 2.982]	[0, 0]	[0, 1]	[0, 1]	[0, 0]	0	1641454	0	1128206
14T_PL_0712.las	(607000.000,4512000.000,214.070)	(607999.990,4512999.990,2482.440)	[-3423, 566]	[-20.538, 3.396]	[0, 0]	[0, 1]	[0, 1]	[0, 0]	0	1652801	0	1140896
14T_PL_0713.las	(607000.000,4513000.000,217.090)	(607999.990,4513999.990,809.790)	[-3423, 888]	[-20.538, 5.328]	[0, 0]	[0, 1]	[0, 1]	[0, 0]	0	1685065	0	1202553
14T_PL_0714.las	(607000.000,4514000.000,214.640)	(607999.990,4514999.990,806.210)	[-3425, 1018]	[-20.55, 6.108]	[0, 0]	[0, 1]	[0, 1]	[0, 0]	0	1644976	0	1252564
14T_PL_0715.las	(607000.000,4515000.000,223.700)	(607999.990,4515999.990,805.970)	[-3425, 1069]	[-20.55, 6.414]	[0, 0]	[0, 1]	[0, 1]	[0, 0]	0	1707635	0	1285015
14T_PL_0716.las	(607000.000,4516000.000,224.570)	(607999.990,4516999.990,803.880)	[-3422, 980]	[-20.532, 5.88]	[0, 0]	[0, 1]	[0, 1]	[0, 0]	0	1694053	0	1219118
14T_PL_0717.las	(607000.000,4517000.000,220.020)	(607999.990,4517999.990,804.430)	[-3422, 1038]	[-20.532, 6.228]	[0, 0]	[0, 1]	[0, 1]	[0, 0]	0	1693706	0	1201042
14T_PL_0718.las	(607000.000,4518000.000,221.970)	(607999.990,4518999.990,804.920)	[-3425, 1370]	[-20.55, 8.22]	[0, 0]	[0, 1]	[0, 1]	[0, 0]	0	1670921	0	1245796
14T_PL_0719.las	(607000.000,4519000.000,226.470)	(607999.990,4519999.990,808.630)	[-3436, 1506]	[-20.616, 9.036]	[0, 0]	[0, 1]	[0, 1]	[0, 0]	0	1641377	0	1107901
14T_PL_0720.las	(607000.000,4520000.000,217.750)	(607999.990,4520999.990,803.630)	[-3422, 1490]	[-20.532, 8.94]	[0, 0]	[0, 1]	[0, 1]	[0, 0]	0	1676268	0	1062135
14T_PL_0721.las	(607000.000,4521000.000,222.520)	(607999.990,4521999.990,802.150)	[-3421, 1358]	[-20.526, 8.148]	[0, 0]	[0, 1]	[0, 1]	[0, 0]	0	1668475	0	1133643
14T_PL_0722.las	(607000.000,4522000.000,207.620)	(607999.990,4522999.990,800.740)	[-3420, 1409]	[-20.52, 8.454]	[0, 0]	[0, 1]	[0, 1]	[0, 0]	0	1649823	0	1071757
14T_PL_0723.las	(607000.000,4523000.000,213.830)	(607999.990,4523999.990,805.490)	[-3422, 1520]	[-20.532, 9.12]	[0, 0]	[0, 1]	[0, 1]	[0, 0]	0	1676983	0	1034310
14T_PL_0724.las	(607000.000,4524000.000,229.410)	(607999.990,4524999.990,806.830)	[-3437, 1569]	[-20.622, 9.414]	[0, 0]	[0, 1]	[0, 1]	[0, 0]	0	1676302	0	966831
14T_PL_0725.las	(607000.000,4525000.000,232.000)	(607999.990,4525999.990,810.070)	[-3439, 1775]	[-20.634, 10.65]	[0, 0]	[0, 1]	[0, 1]	[0, 0]	0	1682862	0	945087
14T_PL_0726.las	(607000.000,4526000.000,229.160)	(607999.990,4526999.990,810.990)	[-3438, 3342]	[-20.628, 20.052]	[0, 0]	[0, 1]	[0, 1]	[0, 0]	0	1676960	0	881154
14T_PL_0727.las	(607000.000,4527000.000,228.930)	(607999.990,4527999.990,813.000)	[-3437, 3336]	[-20.622, 20.016]	[0, 0]	[0, 1]	[0, 1]	[0, 0]	0	1683779	0	830927
14T_PL_0728.las	(607000.000,4528000.000,233.270)	(607999.990,4528999.990,813.160)	[-3439, 1952]	[-20.634, 11.712]	[0, 0]	[0, 1]	[0, 1]	[0, 0]	0	1634689	0	760397
14T_PL_0729.las	(607000.000,4529000.000,223.190)	(607999.990,4529999.990,811.020)	[-3436, 2146]	[-20.616, 12.876]	[0, 0]	[0, 1]	[0, 1]	[0, 0]	0	1665252	0	718492
14T_PL_0730.las	(607000.000,4530000.000,210.960)	(607999.990,4530999.990,796.670)	[-3420, 3356]	[-20.52, 20.136]	[0, 0]	[0, 1]	[0, 1]	[0, 0]	0	1611838	0	722976

DPH-1.3 Report on ASPRS LAS File Format (Tiled Data) - Informational - continued

File	(Xmin, Ymin, Zmin)	(Xmax, Ymax, Zmax)	Extended Scan Angle	Scan Angle Rank	Scanner Channel	Scan Direction	Edge of Flight Line	User Data	Counts for Synthetic	Key-points	Withheld	Overlap
14T_PL_0731.las	(607000.000,4531000.000,218.870)	(607999.990,4531999.990,809.690)	[-3438, 3342]	[-20.628, 20.052]	[0, 0]	[0, 1]	[0, 1]	[0, 0]	0	1679470	0	680294
14T_PL_0732.las	(607000.000,4532000.000,220.800)	(607999.990,4532999.990,809.570)	[-3438, 3377]	[-20.628, 20.262]	[0, 0]	[0, 1]	[0, 1]	[0, 0]	0	1681127	0	731968
14T_PL_0733.las	(607000.000,4533000.000,231.360)	(607999.990,4533999.990,809.930)	[-3439, 3389]	[-20.634, 20.334]	[0, 0]	[0, 1]	[0, 1]	[0, 0]	0	1661773	0	805080
14T_PL_0734.las	(607000.000,4534000.000,236.810)	(607999.990,4534999.990,799.740)	[-3444, 3388]	[-20.664, 20.328]	[0, 0]	[0, 1]	[0, 1]	[0, 0]	0	1676506	0	833630
14T_PL_0735.las	(607000.000,4535000.000,234.400)	(607999.990,4535999.990,811.810)	[-3438, 3391]	[-20.628, 20.346]	[0, 0]	[0, 1]	[0, 1]	[0, 0]	0	1667429	0	892932
14T_PL_0736.las	(607000.000,4536000.000,236.400)	(607999.990,4536999.990,786.460)	[-3438, 3386]	[-20.628, 20.316]	[0, 0]	[0, 1]	[0, 1]	[0, 0]	0	1676352	0	933066
14T_PL_0737.las	(607000.000,4537000.000,237.700)	(607999.990,4537999.990,786.710)	[-3438, 3393]	[-20.628, 20.358]	[0, 0]	[0, 1]	[0, 1]	[0, 0]	0	1691097	0	821506
14T_PL_0738.las	(607000.000,4538000.000,237.040)	(607999.990,4538999.990,793.320)	[-3438, 3406]	[-20.628, 20.436]	[0, 0]	[0, 1]	[0, 1]	[0, 0]	0	1685256	0	802265
14T_PL_0739.las	(607000.000,4539000.000,520.590)	(607999.990,4539999.990,793.870)	[-3437, 3388]	[-20.622, 20.328]	[0, 0]	[0, 1]	[0, 1]	[0, 0]	0	1625326	0	805514
14T_PL_0740.las	(607000.000,4540000.000,241.630)	(607999.990,4540999.990,806.000)	[-3438, 3404]	[-20.628, 20.424]	[0, 0]	[0, 1]	[0, 1]	[0, 0]	0	1664541	0	836613
14T_PL_0741.las	(607000.000,4541000.000,246.170)	(607999.990,4541999.990,807.590)	[-3453, 3408]	[-20.718, 20.448]	[0, 0]	[0, 1]	[0, 1]	[0, 0]	0	1682086	0	911466
14T_PL_0742.las	(607000.000,4542000.000,256.980)	(607999.990,4542999.990,2492.510)	[-3441, 3408]	[-20.646, 20.448]	[0, 0]	[0, 1]	[0, 1]	[0, 0]	0	1674958	0	884825
14T_PL_0743.las	(607000.000,4543000.000,234.290)	(607999.990,4543999.990,809.560)	[-3439, 3390]	[-20.634, 20.34]	[0, 0]	[0, 1]	[0, 1]	[0, 0]	0	1643741	0	721927
14T_PL_0744.las	(607000.000,4544000.000,230.870)	(607999.990,4544825.210,806.380)	[-3184, 3388]	[-19.104, 20.328]	[0, 0]	[0, 1]	[0, 1]	[0, 0]	0	1436989	0	596380
14T_PL_0800.las	(608000.000,4500000.000,219.690)	(608999.990,4500999.990,802.520)	[-262, 3364]	[-1.572, 20.184]	[0, 0]	[0, 1]	[0, 1]	[0, 0]	0	1613537	0	1075261
14T_PL_0801.las	(608000.000,4501000.000,211.120)	(608999.990,4501999.990,803.430)	[-298, 3342]	[-1.788, 20.052]	[0, 0]	[0, 1]	[0, 1]	[0, 0]	0	1660914	0	1134770
14T_PL_0802.las	(608000.000,4502000.000,212.550)	(608999.990,4502999.990,803.200)	[-280, 3363]	[-1.68, 20.178]	[0, 0]	[0, 1]	[0, 1]	[0, 0]	0	1647793	0	1110993
14T_PL_0803.las	(608000.000,4503000.000,204.990)	(608999.990,4503999.990,803.400)	[-218, 3339]	[-1.308, 20.034]	[0, 0]	[0, 1]	[0, 1]	[0, 0]	0	1618267	0	1106888
14T_PL_0804.las	(608000.000,4504000.000,192.690)	(608999.990,4504999.990,800.060)	[-126, 3349]	[-0.756, 20.094]	[0, 0]	[0, 1]	[0, 1]	[0, 0]	0	1636681	0	1132861
14T_PL_0805.las	(608000.000,4505000.000,190.940)	(608999.990,4505999.990,783.170)	[4, 3336]	[0.024, 20.016]	[0, 0]	[0, 1]	[0, 1]	[0, 0]	0	1557535	0	1160841
14T_PL_0806.las	(608000.000,4506000.000,203.140)	(608999.990,4506999.990,794.920)	[66, 3380]	[0.396, 20.28]	[0, 0]	[0, 1]	[0, 1]	[0, 0]	0	1649036	0	1024751
14T_PL_0807.las	(608000.000,4507000.000,211.530)	(608999.990,4507999.990,803.910)	[161, 3379]	[0.966, 20.274]	[0, 0]	[0, 1]	[0, 1]	[0, 0]	0	1630004	0	989637
14T_PL_0808.las	(608000.000,4508000.000,218.670)	(608999.990,4508999.990,802.110)	[243, 3375]	[1.458, 20.25]	[0, 0]	[0, 1]	[0, 1]	[0, 0]	0	1625145	0	1017853
14T_PL_0809.las	(608000.000,4509000.000,219.210)	(608999.990,4509999.990,799.090)	[343, 3382]	[2.058, 20.292]	[0, 0]	[0, 1]	[0, 1]	[0, 0]	0	1661231	0	1077756
14T_PL_0810.las	(608000.000,4510000.000,213.490)	(608999.990,4510999.990,800.230)	[292, 3397]	[1.752, 20.382]	[0, 0]	[0, 1]	[0, 1]	[0, 0]	0	1623341	0	1029323
14T_PL_0811.las	(608000.000,4511000.000,207.180)	(608999.990,4511999.990,798.730)	[162, 3382]	[0.972, 20.292]	[0, 0]	[0, 1]	[0, 1]	[0, 0]	0	1670284	0	1127095
14T_PL_0812.las	(608000.000,4512000.000,210.820)	(608999.990,4512999.990,799.540)	[108, 3378]	[0.648, 20.268]	[0, 0]	[0, 1]	[0, 1]	[0, 0]	0	1639263	0	1130651
14T_PL_0813.las	(608000.000,4513000.000,218.190)	(608999.990,4513999.990,803.290)	[31, 3379]	[0.186, 20.274]	[0, 0]	[0, 1]	[0, 1]	[0, 0]	0	1688346	0	1092520
14T_PL_0814.las	(608000.000,4514000.000,219.150)	(608999.990,4514999.990,801.780)	[-31, 3378]	[-0.186, 20.268]	[0, 0]	[0, 1]	[0, 1]	[0, 0]	0	1622592	0	973274
14T_PL_0815.las	(608000.000,4515000.000,219.540)	(608999.990,4515999.990,807.420)	[-141, 3377]	[-0.846, 20.262]	[0, 0]	[0, 1]	[0, 1]	[0, 0]	0	1686823	0	1045461
14T_PL_0816.las	(608000.000,4516000.000,225.780)	(608999.990,4516999.990,806.880)	[-207, 3396]	[-1.242, 20.376]	[0, 0]	[0, 1]	[0, 1]	[0, 0]	0	1671367	0	1093778
14T_PL_0817.las	(608000.000,4517000.000,219.120)	(608999.990,4517999.990,806.380)	[-262, 3379]	[-1.572, 20.274]	[0, 0]	[0, 1]	[0, 1]	[0, 0]	0	1688323	0	1147863
14T_PL_0818.las	(608000.000,4518000.000,224.720)	(608999.990,4518999.990,2477.410)	[-348, 3397]	[-2.088, 20.382]	[0, 0]	[0, 1]	[0, 1]	[0, 0]	0	1698101	0	1093741
14T_PL_0819.las	(608000.000,4519000.000,230.890)	(608999.990,4519999.990,803.970)	[-388, 3386]	[-2.328, 20.316]	[0, 0]	[0, 1]	[0, 1]	[0, 0]	0	1676503	0	962171
14T_PL_0820.las	(608000.000,4520000.000,231.270)	(608999.990,4520999.990,2489.670)	[-514, 3381]	[-3.084, 20.286]	[0, 0]	[0, 1]	[0, 1]	[0, 0]	0	1682323	0	1011241
14T_PL_0821.las	(608000.000,4521000.000,213.290)	(608999.990,4521999.990,803.870)	[-655, 3395]	[-3.93, 20.37]	[0, 0]	[0, 1]	[0, 1]	[0, 0]	0	1674888	0	1139988
14T_PL_0822.las	(608000.000,4522000.000,208.380)	(608999.990,4522999.990,2489.750)	[-685, 3392]	[-4.11, 20.352]	[0, 0]	[0, 1]	[0, 1]	[0, 0]	0	1694919	0	1156372
14T_PL_0823.las	(608000.000,4523000.000,205.540)	(608999.990,4523999.990,795.680)	[-790, 3366]	[-4.74, 20.196]	[0, 0]	[0, 1]	[0, 1]	[0, 0]	0	1680532	0	1180228
14T_PL_0824.las	(608000.000,4524000.000,216.120)	(608999.990,4524999.990,805.710)	[-857, 3389]	[-5.142, 20.334]	[0, 0]	[0, 1]	[0, 1]	[0, 0]	0	1737561	0	1132273
14T_PL_0825.las	(608000.000,4525000.000,228.810)	(608999.990,4525999.990,808.270)	[-887, 3393]	[-5.322, 20.358]	[0, 0]	[0, 1]	[0, 1]	[0, 0]	0	1731556	0	1102888
14T_PL_0826.las	(608000.000,4526000.000,225.280)	(608999.990,4526999.990,810.950)	[-1060, 3391]	[-6.36, 20.346]	[0, 0]	[0, 1]	[0, 1]	[0, 0]	0	1737672	0	1122650
14T_PL_0827.las	(608000.000,4527000.000,231.120)	(608999.990,4527999.990,805.420)	[-1128, 3392]	[-6.768, 20.352]	[0, 0]	[0, 1]	[0, 1]	[0, 0]	0	1769840	0	1149892
14T_PL_0828.las	(608000.000,4528000.000,229.070)	(608999.990,4528999.990,804.740)	[-1245, 3388]	[-7.47, 20.328]	[0, 0]	[0, 1]	[0, 1]	[0, 0]	0	1773692	0	1148250
14T_PL_0829.las	(608000.000,4529000.000,235.370)	(608999.990,4529999.990,807.990)	[-1280, 3391]	[-7.68, 20.346]	[0, 0]	[0, 1]	[0, 1]	[0, 0]	0	1757453	0	1105402
14T_PL_0830.las	(608000.000,4530000.000,213.200)	(608999.990,4530999.990,804.150)	[-1259, 3371]	[-7.554, 20.226]	[0, 0]	[0, 1]	[0, 1]	[0, 0]	0	1748209	0	1079411
14T_PL_0831.las	(608000.000,4531000.000,216.590)	(608999.990,4531999.990,806.440)	[-1374, 3386]	[-8.244, 20.316]	[0, 0]	[0, 1]	[0, 1]	[0, 0]	0	1788447	0	1035013
14T_PL_0832.las	(608000.000,4532000.000,219.570)	(608999.990,4532999.990,812.520)	[-1496, 3374]	[-8.976, 20.244]	[0, 0]	[0, 1]	[0, 1]	[0, 0]	0	1794496	0	1001238
14T_PL_0833.las	(608000.000,4533000.000,231.330)	(608999.990,4533999.990,806.920)	[-1564, 3382]	[-9.384, 20.292]	[0, 0]	[0, 1]	[0, 1]	[0, 0]	0	1793350	0	848924
14T_PL_0834.las	(608000.000,4534000.000,221.420)	(608999.990,4534999.990,806.710)	[-3382, 3374]	[-20.292, 20.244]	[0, 0]	[0, 1]	[0, 1]	[0, 0]	0	1820534	0	791222

DPH-1.3 Report on ASPRS LAS File Format (Tiled Data) - Informational - continued

File	(Xmin, Ymin, Zmin)	(Xmax, Ymax, Zmax)	Extended Scan Angle	Scan Angle Rank	Scanner Channel	Scan Direction	Edge of Flight Line	User Data	Counts for Synthetic	Key-points	Withheld	Overlap
14T_PL_0835.las	(608000.000,4535000.000,232.550)	(608999.990,4535999.990,811.310)	[-3392, 3364]	[-20.352, 20.184]	[0, 0]	[0, 1]	[0, 1]	[0, 0]	0	1814963	0	694598
14T_PL_0836.las	(608000.000,4536000.000,232.710)	(608999.990,4536999.990,812.510)	[-3340, 3385]	[-20.04, 20.31]	[0, 0]	[0, 1]	[0, 1]	[0, 0]	0	1837178	0	667350
14T_PL_0837.las	(608000.000,4537000.000,234.900)	(608999.990,4537999.990,808.270)	[-3401, 3388]	[-20.406, 20.328]	[0, 0]	[0, 1]	[0, 1]	[0, 0]	0	1794631	0	658937
14T_PL_0838.las	(608000.000,4538000.000,233.800)	(608999.990,4538999.990,807.330)	[-3266, 3371]	[-19.596, 20.226]	[0, 0]	[0, 1]	[0, 1]	[0, 0]	0	1822564	0	604407
14T_PL_0839.las	(608000.000,4539000.000,235.100)	(608999.990,4539999.990,811.200)	[-3257, 3375]	[-19.542, 20.25]	[0, 0]	[0, 1]	[0, 1]	[0, 0]	0	1837413	0	550514
14T_PL_0840.las	(608000.000,4540000.000,232.580)	(608999.990,4540999.990,814.500)	[-3359, 3388]	[-20.154, 20.328]	[0, 0]	[0, 1]	[0, 1]	[0, 0]	0	1761511	0	508929
14T_PL_0841.las	(608000.000,4541000.000,229.710)	(608999.990,4541999.990,2486.130)	[-3435, 3390]	[-20.61, 20.34]	[0, 0]	[0, 1]	[0, 1]	[0, 0]	0	1823286	0	532335
14T_PL_0842.las	(608000.000,4542000.000,233.990)	(608999.990,4542999.990,791.170)	[-3438, 3369]	[-20.628, 20.214]	[0, 0]	[0, 1]	[0, 1]	[0, 0]	0	1823005	0	632206
14T_PL_0843.las	(608000.000,4543000.000,236.610)	(608999.990,4543999.990,782.640)	[-3440, 3371]	[-20.64, 20.226]	[0, 0]	[0, 1]	[0, 1]	[0, 0]	0	1831811	0	664087
14T_PL_0844.las	(608000.000,4544000.000,229.050)	(608999.990,4544839.550,771.190)	[-3437, 3371]	[-20.622, 20.226]	[0, 0]	[0, 1]	[0, 1]	[0, 0]	0	1538571	0	605254
14T_PL_0900.las	(609000.000,4500000.000,216.510)	(609999.990,4500999.990,804.190)	[-3421, 1120]	[-20.526, 6.72]	[0, 0]	[0, 1]	[0, 1]	[0, 0]	0	1715689	0	1153640
14T_PL_0901.las	(609000.000,4501000.000,207.110)	(609999.990,4501999.990,798.960)	[-3404, 1091]	[-20.424, 6.546]	[0, 0]	[0, 1]	[0, 1]	[0, 0]	0	1706193	0	1223177
14T_PL_0902.las	(609000.000,4502000.000,206.780)	(609999.990,4502999.990,796.020)	[-3410, 1015]	[-20.46, 6.09]	[0, 0]	[0, 1]	[0, 1]	[0, 0]	0	1714890	0	1239342
14T_PL_0903.las	(609000.000,4503000.000,193.030)	(609999.990,4503999.990,797.280)	[-3404, 1003]	[-20.424, 6.018]	[0, 0]	[0, 1]	[0, 1]	[0, 0]	0	1713197	0	1165485
14T_PL_0904.las	(609000.000,4504000.000,191.720)	(609999.990,4504999.990,781.620)	[-3388, 910]	[-20.328, 5.46]	[0, 0]	[0, 1]	[0, 1]	[0, 0]	0	1648910	0	1071070
14T_PL_0905.las	(609000.000,4505000.000,192.980)	(609999.990,4505999.990,791.370)	[-3385, 808]	[-20.31, 4.848]	[0, 0]	[0, 1]	[0, 1]	[0, 0]	0	1703179	0	1093279
14T_PL_0906.las	(609000.000,4506000.000,208.810)	(609999.990,4506999.990,795.030)	[-3423, 962]	[-20.538, 5.772]	[0, 0]	[0, 1]	[0, 1]	[0, 0]	0	1706044	0	1193265
14T_PL_0907.las	(609000.000,4507000.000,220.820)	(609999.990,4507999.990,802.740)	[-3424, 867]	[-20.544, 5.202]	[0, 0]	[0, 1]	[0, 1]	[0, 0]	0	1720954	0	1236220
14T_PL_0908.las	(609000.000,4508000.000,221.060)	(609999.990,4508999.990,803.960)	[-3430, 663]	[-20.58, 3.978]	[0, 0]	[0, 1]	[0, 1]	[0, 0]	0	1690340	0	1174813
14T_PL_0909.las	(609000.000,4509000.000,220.880)	(609999.990,4509999.990,804.360)	[-3425, 541]	[-20.55, 3.246]	[0, 0]	[0, 1]	[0, 1]	[0, 0]	0	1701220	0	1155895
14T_PL_0910.las	(609000.000,4510000.000,220.700)	(609999.990,4510999.990,799.500)	[-3442, 446]	[-20.652, 2.676]	[0, 0]	[0, 1]	[0, 1]	[0, 0]	0	1628853	0	1108114
14T_PL_0911.las	(609000.000,4511000.000,216.550)	(609999.990,4511999.990,802.570)	[-3432, 292]	[-20.592, 1.752]	[0, 0]	[0, 1]	[0, 1]	[0, 0]	0	1682300	0	1106304
14T_PL_0912.las	(609000.000,4512000.000,208.210)	(609999.990,4512999.990,2482.010)	[-3419, 167]	[-20.514, 1.002]	[0, 0]	[0, 1]	[0, 1]	[0, 0]	0	1657942	0	1101360
14T_PL_0913.las	(609000.000,4513000.000,204.490)	(609999.990,4513999.990,801.440)	[-3423, 105]	[-20.538, 0.63]	[0, 0]	[0, 1]	[0, 1]	[0, 0]	0	1661160	0	1102907
14T_PL_0914.las	(609000.000,4514000.000,222.070)	(609999.990,4514999.990,804.180)	[-3423, 69]	[-20.538, 0.414]	[0, 0]	[0, 1]	[0, 1]	[0, 0]	0	1664653	0	1106191
14T_PL_0915.las	(609000.000,4515000.000,222.890)	(609999.990,4515999.990,803.950)	[-3423, -33]	[-20.538, -0.198]	[0, 0]	[0, 1]	[0, 1]	[0, 0]	0	1659227	0	1183130
14T_PL_0916.las	(609000.000,4516000.000,224.700)	(609999.990,4516999.990,805.790)	[-3440, -112]	[-20.64, -0.672]	[0, 0]	[0, 1]	[0, 1]	[0, 0]	0	1626479	0	1099892
14T_PL_0917.las	(609000.000,4517000.000,216.280)	(609999.990,4517999.990,800.450)	[-3423, -188]	[-20.538, -1.128]	[0, 0]	[0, 1]	[0, 1]	[0, 0]	0	1651666	0	1173108
14T_PL_0918.las	(609000.000,4518000.000,227.010)	(609999.990,4518999.990,804.590)	[-3425, -262]	[-20.55, -1.572]	[0, 0]	[0, 1]	[0, 1]	[0, 0]	0	1666448	0	1142195
14T_PL_0919.las	(609000.000,4519000.000,222.490)	(609999.990,4519999.990,803.480)	[-3436, -341]	[-20.616, -2.046]	[0, 0]	[0, 1]	[0, 1]	[0, 0]	0	1660928	0	1125181
14T_PL_0920.las	(609000.000,4520000.000,219.220)	(609999.990,4520999.990,815.470)	[-3438, -308]	[-20.628, -1.848]	[0, 0]	[0, 1]	[0, 1]	[0, 0]	0	1643578	0	1136241
14T_PL_0921.las	(609000.000,4521000.000,217.870)	(609999.990,4521999.990,802.280)	[-3421, -73]	[-20.526, -0.438]	[0, 0]	[0, 1]	[0, 1]	[0, 0]	0	1654864	0	1148103
14T_PL_0922.las	(609000.000,4522000.000,220.620)	(609999.990,4522999.990,804.410)	[-3438, 3]	[-20.628, 0.018]	[0, 0]	[0, 1]	[0, 1]	[0, 0]	0	1656494	0	1171499
14T_PL_0923.las	(609000.000,4523000.000,209.130)	(609999.990,4523999.990,801.150)	[-3426, -9]	[-20.556, -0.054]	[0, 0]	[0, 1]	[0, 1]	[0, 0]	0	1594184	0	1192569
14T_PL_0924.las	(609000.000,4524000.000,212.890)	(609999.990,4524999.990,802.670)	[-3422, 89]	[-20.532, 0.534]	[0, 0]	[0, 1]	[0, 1]	[0, 0]	0	1685135	0	1172516
14T_PL_0925.las	(609000.000,4525000.000,226.050)	(609999.990,4525999.990,806.640)	[-3441, 171]	[-20.646, 1.026]	[0, 0]	[0, 1]	[0, 1]	[0, 0]	0	1649684	0	1183630
14T_PL_0926.las	(609000.000,4526000.000,220.600)	(609999.990,4526999.990,807.430)	[-3441, 261]	[-20.646, 1.566]	[0, 0]	[0, 1]	[0, 1]	[0, 0]	0	1667321	0	1198745
14T_PL_0927.las	(609000.000,4527000.000,223.800)	(609999.990,4527999.990,805.050)	[-3434, 371]	[-20.604, 2.226]	[0, 0]	[0, 1]	[0, 1]	[0, 0]	0	1633128	0	1161874
14T_PL_0928.las	(609000.000,4528000.000,227.450)	(609999.990,4528999.990,807.100)	[-3441, 468]	[-20.646, 2.808]	[0, 0]	[0, 1]	[0, 1]	[0, 0]	0	1667849	0	1197192
14T_PL_0929.las	(609000.000,4529000.000,231.970)	(609999.990,4529999.990,806.440)	[-3441, 572]	[-20.646, 3.432]	[0, 0]	[0, 1]	[0, 1]	[0, 0]	0	1666959	0	1226850
14T_PL_0930.las	(609000.000,4530000.000,210.790)	(609999.990,4530999.990,796.390)	[-3439, 609]	[-20.634, 3.654]	[0, 0]	[0, 1]	[0, 1]	[0, 0]	0	1640579	0	1326761
14T_PL_0931.las	(609000.000,4531000.000,215.030)	(609999.990,4531999.990,801.140)	[-3436, 654]	[-20.616, 3.924]	[0, 0]	[0, 1]	[0, 1]	[0, 0]	0	1662703	0	1232679
14T_PL_0932.las	(609000.000,4532000.000,223.370)	(609999.990,4532999.990,807.310)	[-3437, 686]	[-20.622, 4.116]	[0, 0]	[0, 1]	[0, 1]	[0, 0]	0	1658791	0	1158987
14T_PL_0933.las	(609000.000,4533000.000,228.700)	(609999.990,4533999.990,807.230)	[-3451, 823]	[-20.706, 4.938]	[0, 0]	[0, 1]	[0, 1]	[0, 0]	0	1655163	0	1165447
14T_PL_0934.las	(609000.000,4534000.000,231.730)	(609999.990,4534999.990,811.260)	[-3453, 950]	[-20.718, 5.7]	[0, 0]	[0, 1]	[0, 1]	[0, 0]	0	1657856	0	1199348
14T_PL_0935.las	(609000.000,4535000.000,226.780)	(609999.990,4535999.990,808.010)	[-3453, 1139]	[-20.718, 6.834]	[0, 0]	[0, 1]	[0, 1]	[0, 0]	0	1650091	0	1221361
14T_PL_0936.las	(609000.000,4536000.000,232.170)	(609999.990,4536999.990,810.370)	[-3438, 1121]	[-20.628, 6.726]	[0, 0]	[0, 1]	[0, 1]	[0, 0]	0	1674089	0	1219721
14T_PL_0937.las	(609000.000,4537000.000,232.440)	(609999.990,4537999.990,2453.540)	[-3437, 3345]	[-20.622, 20.07]	[0, 0]	[0, 1]	[0, 1]	[0, 0]	0	1662870	0	1174343
14T_PL_0938.las	(609000.000,4538000.000,229.500)	(609999.990,4538999.990,806.360)	[-3454, 1265]	[-20.724, 7.59]	[0, 0]	[0, 1]	[0, 1]	[0, 0]	0	1671166	0	1204009

DPH-1.3 Report on ASPRS LAS File Format (Tiled Data) - Informational - continued

File	(Xmin, Ymin, Zmin)	(Xmax, Ymax, Zmax)	Extended Scan Angle	Scan Angle Rank	Scanner Channel	Scan Direction	Edge of Flight Line	User Data	Counts for Synthetic	Key-points	Withheld	Overlap
14T_PL_0939.las	(609000.000,4539000.000,232.320)	(609999.990,4539999.990,807.250)	[-3456, 1308]	[-20.736, 7.848]	[0, 0]	[0, 1]	[0, 1]	[0, 0]	0	1638861	0	1199681
14T_PL_0940.las	(609000.000,4540000.000,236.140)	(609999.990,4540999.990,806.840)	[-3456, 1305]	[-20.736, 7.83]	[0, 0]	[0, 1]	[0, 1]	[0, 0]	0	1651269	0	1133523
14T_PL_0941.las	(609000.000,4541000.000,232.210)	(609999.990,4541999.990,808.120)	[-3454, 1357]	[-20.724, 8.142]	[0, 0]	[0, 1]	[0, 1]	[0, 0]	0	1629430	0	1054291
14T_PL_0942.las	(609000.000,4542000.000,515.860)	(609999.990,4542999.990,804.410)	[-3454, 1549]	[-20.724, 9.294]	[0, 0]	[0, 1]	[0, 1]	[0, 0]	0	1644347	0	938510
14T_PL_0943.las	(609000.000,4543000.000,234.380)	(609999.990,4543999.990,808.710)	[-3445, 1656]	[-20.67, 9.936]	[0, 0]	[0, 1]	[0, 1]	[0, 0]	0	1658769	0	896831
14T_PL_0944.las	(609000.000,4544000.000,237.540)	(609999.990,4544855.680,807.320)	[-3434, 1664]	[-20.604, 9.984]	[0, 0]	[0, 1]	[0, 1]	[0, 0]	0	1435258	0	740214
14T_PL_1000.las	(610000.000,4500000.000,208.720)	(610999.990,4500999.990,796.200)	[-3383, 3368]	[-20.298, 20.208]	[0, 0]	[0, 1]	[0, 1]	[0, 0]	0	1655557	0	598336
14T_PL_1001.las	(610000.000,4501000.000,205.890)	(610999.990,4501999.990,795.250)	[-3362, 3371]	[-20.172, 20.226]	[0, 0]	[0, 1]	[0, 1]	[0, 0]	0	1644227	0	645529
14T_PL_1002.las	(610000.000,4502000.000,196.970)	(610999.990,4502999.990,796.670)	[-3368, 3345]	[-20.208, 20.07]	[0, 0]	[0, 1]	[0, 1]	[0, 0]	0	1637255	0	741965
14T_PL_1003.las	(610000.000,4503000.000,192.670)	(610999.990,4503999.990,780.260)	[-3339, 3321]	[-20.034, 19.926]	[0, 0]	[0, 1]	[0, 1]	[0, 0]	0	1654017	0	733395
14T_PL_1004.las	(610000.000,4504000.000,188.510)	(610999.990,4504999.990,781.110)	[-3285, 3352]	[-19.71, 20.112]	[0, 0]	[0, 1]	[0, 1]	[0, 0]	0	1645701	0	815622
14T_PL_1005.las	(610000.000,4505000.000,198.540)	(610999.990,4505999.990,793.950)	[-1832, 3370]	[-10.992, 20.22]	[0, 0]	[0, 1]	[0, 1]	[0, 0]	0	1632160	0	828910
14T_PL_1006.las	(610000.000,4506000.000,216.900)	(610999.990,4506999.990,796.850)	[-3277, 3355]	[-19.662, 20.13]	[0, 0]	[0, 1]	[0, 1]	[0, 0]	0	1654696	0	869619
14T_PL_1007.las	(610000.000,4507000.000,220.310)	(610999.990,4507999.990,799.740)	[-3393, 3371]	[-20.358, 20.226]	[0, 0]	[0, 1]	[0, 1]	[0, 0]	0	1650387	0	1042329
14T_PL_1008.las	(610000.000,4508000.000,222.060)	(610999.990,4508999.990,2485.800)	[-1343, 3373]	[-8.058, 20.238]	[0, 0]	[0, 1]	[0, 1]	[0, 0]	0	1639215	0	1070057
14T_PL_1009.las	(610000.000,4509000.000,220.220)	(610999.990,4509999.990,798.540)	[-1296, 3374]	[-7.776, 20.244]	[0, 0]	[0, 1]	[0, 1]	[0, 0]	0	1666868	0	1085776
14T_PL_1010.las	(610000.000,4510000.000,223.150)	(610999.990,4510999.990,2494.130)	[-3362, 3373]	[-20.172, 20.238]	[0, 0]	[0, 1]	[0, 1]	[0, 0]	0	1650551	0	1117962
14T_PL_1011.las	(610000.000,4511000.000,219.520)	(610999.990,4511999.990,796.720)	[-1158, 3373]	[-6.948, 20.238]	[0, 0]	[0, 1]	[0, 1]	[0, 0]	0	1655367	0	1054102
14T_PL_1012.las	(610000.000,4512000.000,205.230)	(610999.990,4512999.990,794.000)	[-1071, 3371]	[-6.426, 20.226]	[0, 0]	[0, 1]	[0, 1]	[0, 0]	0	1648112	0	1050038
14T_PL_1013.las	(610000.000,4513000.000,222.240)	(610999.990,4513999.990,2491.510)	[-3402, 3373]	[-20.412, 20.238]	[0, 0]	[0, 1]	[0, 1]	[0, 0]	0	1645875	0	1059347
14T_PL_1014.las	(610000.000,4514000.000,222.780)	(610999.990,4514999.990,798.400)	[-920, 3381]	[-5.52, 20.286]	[0, 0]	[0, 1]	[0, 1]	[0, 0]	0	1655190	0	1095972
14T_PL_1015.las	(610000.000,4515000.000,216.850)	(610999.990,4515999.990,799.700)	[-799, 3384]	[-4.794, 20.304]	[0, 0]	[0, 1]	[0, 1]	[0, 0]	0	1629507	0	1047772
14T_PL_1016.las	(610000.000,4516000.000,218.550)	(610999.990,4516999.990,801.680)	[-637, 3388]	[-3.822, 20.328]	[0, 0]	[0, 1]	[0, 1]	[0, 0]	0	1645725	0	1056099
14T_PL_1017.las	(610000.000,4517000.000,218.760)	(610999.990,4517999.990,1130.310)	[-575, 3388]	[-3.45, 20.328]	[0, 0]	[0, 1]	[0, 1]	[0, 0]	0	1615088	0	1064762
14T_PL_1018.las	(610000.000,4518000.000,219.570)	(610999.990,4518999.990,801.060)	[-566, 3386]	[-3.396, 20.316]	[0, 0]	[0, 1]	[0, 1]	[0, 0]	0	1657403	0	1102349
14T_PL_1019.las	(610000.000,4519000.000,221.690)	(610999.990,4519999.990,804.640)	[-451, 3374]	[-2.706, 20.244]	[0, 0]	[0, 1]	[0, 1]	[0, 0]	0	1652395	0	1089220
14T_PL_1020.las	(610000.000,4520000.000,224.080)	(610999.990,4520999.990,802.510)	[-425, 3386]	[-2.55, 20.316]	[0, 0]	[0, 1]	[0, 1]	[0, 0]	0	1625666	0	1079212
14T_PL_1021.las	(610000.000,4521000.000,213.760)	(610999.990,4521999.990,796.710)	[-305, 3386]	[-1.83, 20.316]	[0, 0]	[0, 1]	[0, 1]	[0, 0]	0	1655789	0	1085599
14T_PL_1022.las	(610000.000,4522000.000,205.240)	(610999.990,4522999.990,799.690)	[-73, 3365]	[-0.438, 20.19]	[0, 0]	[0, 1]	[0, 1]	[0, 0]	0	1646285	0	1015760
14T_PL_1023.las	(610000.000,4523000.000,207.150)	(610999.990,4523999.990,797.660)	[-69, 3371]	[-0.414, 20.226]	[0, 0]	[0, 1]	[0, 1]	[0, 0]	0	1624568	0	1056737
14T_PL_1024.las	(610000.000,4524000.000,204.460)	(610999.990,4524999.990,793.500)	[-65, 3366]	[-0.39, 20.196]	[0, 0]	[0, 1]	[0, 1]	[0, 0]	0	1674154	0	1099403
14T_PL_1025.las	(610000.000,4525000.000,221.200)	(610999.990,4525999.990,805.720)	[88, 3386]	[0.528, 20.316]	[0, 0]	[0, 1]	[0, 1]	[0, 0]	0	1638203	0	1058096
14T_PL_1026.las	(610000.000,4526000.000,223.620)	(610999.990,4526999.990,803.220)	[168, 3389]	[1.008, 20.334]	[0, 0]	[0, 1]	[0, 1]	[0, 0]	0	1637841	0	1060136
14T_PL_1027.las	(610000.000,4527000.000,220.820)	(610999.990,4527999.990,805.910)	[262, 3388]	[1.572, 20.328]	[0, 0]	[0, 1]	[0, 1]	[0, 0]	0	1637939	0	1086795
14T_PL_1028.las	(610000.000,4528000.000,230.770)	(610999.990,4528999.990,801.330)	[351, 3389]	[2.106, 20.334]	[0, 0]	[0, 1]	[0, 1]	[0, 0]	0	1648542	0	1044690
14T_PL_1029.las	(610000.000,4529000.000,231.430)	(610999.990,4529999.990,803.050)	[340, 3387]	[2.04, 20.322]	[0, 0]	[0, 1]	[0, 1]	[0, 0]	0	1656829	0	1037165
14T_PL_1030.las	(610000.000,4530000.000,208.650)	(610999.990,4530999.990,799.620)	[251, 3386]	[1.506, 20.316]	[0, 0]	[0, 1]	[0, 1]	[0, 0]	0	1654434	0	1050885
14T_PL_1031.las	(610000.000,4531000.000,209.180)	(610999.990,4531999.990,796.910)	[248, 3384]	[1.488, 20.304]	[0, 0]	[0, 1]	[0, 1]	[0, 0]	0	1628158	0	1061923
14T_PL_1032.las	(610000.000,4532000.000,223.820)	(610999.990,4532999.990,804.070)	[102, 3391]	[0.612, 20.346]	[0, 0]	[0, 1]	[0, 1]	[0, 0]	0	1658946	0	1068465
14T_PL_1033.las	(610000.000,4533000.000,228.230)	(610999.990,4533999.990,803.930)	[-37, 3389]	[-0.222, 20.334]	[0, 0]	[0, 1]	[0, 1]	[0, 0]	0	1674679	0	1088629
14T_PL_1034.las	(610000.000,4534000.000,219.650)	(610999.990,4534999.990,799.070)	[-114, 3389]	[-0.684, 20.334]	[0, 0]	[0, 1]	[0, 1]	[0, 0]	0	1696026	0	1088496
14T_PL_1035.las	(610000.000,4535000.000,234.270)	(610999.990,4535999.990,2468.290)	[-3390, 3390]	[-20.34, 20.34]	[0, 0]	[0, 1]	[0, 1]	[0, 0]	0	1682901	0	1038043
14T_PL_1036.las	(610000.000,4536000.000,237.320)	(610999.990,4536999.990,804.390)	[-254, 3402]	[-1.524, 20.412]	[0, 0]	[0, 1]	[0, 1]	[0, 0]	0	1698818	0	1072332
14T_PL_1037.las	(610000.000,4537000.000,234.010)	(610999.990,4537999.990,808.860)	[-328, 3391]	[-1.968, 20.346]	[0, 0]	[0, 1]	[0, 1]	[0, 0]	0	1703834	0	1090820
14T_PL_1038.las	(610000.000,4538000.000,236.470)	(610999.990,4538999.990,2464.020)	[-3417, 3388]	[-20.502, 20.328]	[0, 0]	[0, 1]	[0, 1]	[0, 0]	0	1706991	0	1100597
14T_PL_1039.las	(610000.000,4539000.000,516.910)	(610999.990,4539999.990,808.100)	[-507, 3393]	[-3.042, 20.358]	[0, 0]	[0, 1]	[0, 1]	[0, 0]	0	1722207	0	1107048
14T_PL_1040.las	(610000.000,4540000.000,227.930)	(610999.990,4540999.990,804.400)	[-626, 3403]	[-3.756, 20.418]	[0, 0]	[0, 1]	[0, 1]	[0, 0]	0	1726311	0	1138920
14T_PL_1041.las	(610000.000,4541000.000,359.650)	(610999.990,4541999.990,817.490)	[-772, 3405]	[-4.632, 20.43]	[0, 0]	[0, 1]	[0, 1]	[0, 0]	0	1707185	0	1167674
14T_PL_1042.las	(610000.000,4542000.000,413.800)	(610999.990,4542999.990,799.810)	[-745, 3397]	[-4.47, 20.382]	[0, 0]	[0, 1]	[0, 1]	[0, 0]	0	1737173	0	1124174

DPH-1.3 Report on ASPRS LAS File Format (Tiled Data) - Informational - continued

File	(Xmin, Ymin, Zmin)	(Xmax, Ymax, Zmax)	Extended Scan Angle	Scan Angle Rank	Scanner Channel	Scan Direction	Edge of Flight Line	User Data	Counts for Synthetic	Key-points	Withheld	Overlap
14T_PL_1043.las	(610000.000,4543000.000,517.450)	(610999.990,4543999.990,2478.440)	[-959, 3407]	[-5.754, 20.442]	[0, 0]	[0, 1]	[0, 1]	[0, 0]	0	1726340	0	1100645
14T_PL_1044.las	(610000.000,4544000.000,231.760)	(610999.990,4544869.000,802.040)	[-967, 3411]	[-5.802, 20.466]	[0, 0]	[0, 1]	[0, 1]	[0, 0]	0	1484577	0	992118
14T_PL_1100.las	(611000.000,4500000.000,218.620)	(611999.990,4500999.990,794.650)	[-3435, 3374]	[-20.61, 20.244]	[0, 0]	[0, 1]	[0, 1]	[0, 0]	0	1826278	0	648823
14T_PL_1101.las	(611000.000,4501000.000,204.640)	(611999.990,4501999.990,2483.230)	[-3422, 3352]	[-20.532, 20.112]	[0, 0]	[0, 1]	[0, 1]	[0, 0]	0	1753207	0	542742
14T_PL_1102.las	(611000.000,4502000.000,194.820)	(611999.990,4502999.990,781.210)	[-3414, 3336]	[-20.484, 20.016]	[0, 0]	[0, 1]	[0, 1]	[0, 0]	0	1752761	0	512463
14T_PL_1103.las	(611000.000,4503000.000,190.380)	(611999.990,4503999.990,778.200)	[-3385, 3334]	[-20.31, 20.004]	[0, 0]	[0, 1]	[0, 1]	[0, 0]	0	1794843	0	677631
14T_PL_1104.las	(611000.000,4504000.000,189.860)	(611999.990,4504999.990,786.970)	[-3402, 3321]	[-20.412, 19.926]	[0, 0]	[0, 1]	[0, 1]	[0, 0]	0	1773099	0	788694
14T_PL_1105.las	(611000.000,4505000.000,198.860)	(611999.990,4505999.990,2482.930)	[-3405, 3362]	[-20.43, 20.172]	[0, 0]	[0, 1]	[0, 1]	[0, 0]	0	1823654	0	779411
14T_PL_1106.las	(611000.000,4506000.000,212.690)	(611999.990,4506999.990,1077.500)	[-3401, 3360]	[-20.406, 20.16]	[0, 0]	[0, 1]	[0, 1]	[0, 0]	0	1807090	0	703709
14T_PL_1107.las	(611000.000,4507000.000,208.280)	(611999.990,4507999.990,795.200)	[-3421, 3359]	[-20.526, 20.154]	[0, 0]	[0, 1]	[0, 1]	[0, 0]	0	1826335	0	541809
14T_PL_1108.las	(611000.000,4508000.000,212.810)	(611999.990,4508999.990,2441.540)	[-3422, 3358]	[-20.532, 20.148]	[0, 0]	[0, 1]	[0, 1]	[0, 0]	0	1815337	0	584198
14T_PL_1109.las	(611000.000,4509000.000,217.280)	(611999.990,4509999.990,795.760)	[-3436, 3331]	[-20.616, 19.986]	[0, 0]	[0, 1]	[0, 1]	[0, 0]	0	1808166	0	599750
14T_PL_1110.las	(611000.000,4510000.000,220.540)	(611999.990,4510999.990,798.010)	[-3421, 3316]	[-20.526, 19.896]	[0, 0]	[0, 1]	[0, 1]	[0, 0]	0	1834588	0	643670
14T_PL_1111.las	(611000.000,4511000.000,215.430)	(611999.990,4511999.990,2482.890)	[-3423, 3328]	[-20.538, 19.968]	[0, 0]	[0, 1]	[0, 1]	[0, 0]	0	1770806	0	728389
14T_PL_1112.las	(611000.000,4512000.000,204.610)	(611999.990,4512999.990,796.270)	[-3418, 3277]	[-20.508, 19.662]	[0, 0]	[0, 1]	[0, 1]	[0, 0]	0	1801164	0	739216
14T_PL_1113.las	(611000.000,4513000.000,218.550)	(611999.990,4513999.990,794.190)	[-3422, 1921]	[-20.532, 11.526]	[0, 0]	[0, 1]	[0, 1]	[0, 0]	0	1800095	0	793386
14T_PL_1114.las	(611000.000,4514000.000,221.010)	(611999.990,4514999.990,797.280)	[-3421, 1687]	[-20.526, 10.122]	[0, 0]	[0, 1]	[0, 1]	[0, 0]	0	1784027	0	862159
14T_PL_1115.las	(611000.000,4515000.000,217.030)	(611999.990,4515999.990,795.160)	[-3422, 1596]	[-20.532, 9.576]	[0, 0]	[0, 1]	[0, 1]	[0, 0]	0	1770609	0	883282
14T_PL_1116.las	(611000.000,4516000.000,218.270)	(611999.990,4516999.990,801.780)	[-3424, 1557]	[-20.544, 9.342]	[0, 0]	[0, 1]	[0, 1]	[0, 0]	0	1779702	0	923172
14T_PL_1117.las	(611000.000,4517000.000,216.240)	(611999.990,4517999.990,2440.240)	[-3425, 1416]	[-20.55, 8.496]	[0, 0]	[0, 1]	[0, 1]	[0, 0]	0	1790917	0	1094309
14T_PL_1118.las	(611000.000,4518000.000,222.010)	(611999.990,4518999.990,801.560)	[-3435, 1351]	[-20.61, 8.106]	[0, 0]	[0, 1]	[0, 1]	[0, 0]	0	1775651	0	1135315
14T_PL_1119.las	(611000.000,4519000.000,216.220)	(611999.990,4519999.990,798.320)	[-3436, 1365]	[-20.616, 8.19]	[0, 0]	[0, 1]	[0, 1]	[0, 0]	0	1760946	0	1133850
14T_PL_1120.las	(611000.000,4520000.000,215.950)	(611999.990,4520999.990,792.700)	[-3427, 1205]	[-20.562, 7.23]	[0, 0]	[0, 1]	[0, 1]	[0, 0]	0	1742209	0	1115402
14T_PL_1121.las	(611000.000,4521000.000,220.300)	(611999.990,4521999.990,798.940)	[-3435, 1094]	[-20.61, 6.564]	[0, 0]	[0, 1]	[0, 1]	[0, 0]	0	1742468	0	1146749
14T_PL_1122.las	(611000.000,4522000.000,218.270)	(611999.990,4522999.990,2445.490)	[-3434, 1044]	[-20.604, 6.264]	[0, 0]	[0, 1]	[0, 1]	[0, 0]	0	1735053	0	1124523
14T_PL_1123.las	(611000.000,4523000.000,200.540)	(611999.990,4523999.990,791.420)	[-3420, 951]	[-20.52, 5.706]	[0, 0]	[0, 1]	[0, 1]	[0, 0]	0	1719344	0	1236361
14T_PL_1124.las	(611000.000,4524000.000,206.500)	(611999.990,4524999.990,791.450)	[-3424, 768]	[-20.544, 4.608]	[0, 0]	[0, 1]	[0, 1]	[0, 0]	0	1713207	0	1118338
14T_PL_1125.las	(611000.000,4525000.000,219.120)	(611999.990,4525999.990,800.070)	[-3436, 705]	[-20.616, 4.23]	[0, 0]	[0, 1]	[0, 1]	[0, 0]	0	1723620	0	1183346
14T_PL_1126.las	(611000.000,4526000.000,219.220)	(611999.990,4526999.990,801.060)	[-3436, 684]	[-20.616, 4.104]	[0, 0]	[0, 1]	[0, 1]	[0, 0]	0	1722163	0	1195413
14T_PL_1127.las	(611000.000,4527000.000,219.560)	(611999.990,4527999.990,2469.710)	[-3437, 550]	[-20.622, 3.3]	[0, 0]	[0, 1]	[0, 1]	[0, 0]	0	1696602	0	1205420
14T_PL_1128.las	(611000.000,4528000.000,225.490)	(611999.990,4528999.990,796.400)	[-3440, 466]	[-20.64, 2.796]	[0, 0]	[0, 1]	[0, 1]	[0, 0]	0	1695501	0	1171522
14T_PL_1129.las	(611000.000,4529000.000,216.380)	(611999.990,4529999.990,798.510)	[-3436, 373]	[-20.616, 2.238]	[0, 0]	[0, 1]	[0, 1]	[0, 0]	0	1713722	0	1162149
14T_PL_1130.las	(611000.000,4530000.000,212.110)	(611999.990,4530999.990,796.520)	[-3435, 383]	[-20.61, 2.298]	[0, 0]	[0, 1]	[0, 1]	[0, 0]	0	1706924	0	1167632
14T_PL_1131.las	(611000.000,4531000.000,210.300)	(611999.990,4531999.990,796.800)	[-3435, 295]	[-20.61, 1.77]	[0, 0]	[0, 1]	[0, 1]	[0, 0]	0	1683568	0	1287203
14T_PL_1132.las	(611000.000,4532000.000,218.850)	(611999.990,4532999.990,798.740)	[-3436, 270]	[-20.616, 1.62]	[0, 0]	[0, 1]	[0, 1]	[0, 0]	0	1682097	0	1206878
14T_PL_1133.las	(611000.000,4533000.000,220.330)	(611999.990,4533999.990,802.710)	[-3437, 100]	[-20.622, 0.6]	[0, 0]	[0, 1]	[0, 1]	[0, 0]	0	1700568	0	1187947
14T_PL_1134.las	(611000.000,4534000.000,223.680)	(611999.990,4534999.990,801.400)	[-3436, -38]	[-20.616, -0.228]	[0, 0]	[0, 1]	[0, 1]	[0, 0]	0	1708373	0	1221447
14T_PL_1135.las	(611000.000,4535000.000,226.730)	(611999.990,4535999.990,1818.100)	[-3452, -111]	[-20.712, -0.666]	[0, 0]	[0, 1]	[0, 1]	[0, 0]	0	1704630	0	1199863
14T_PL_1136.las	(611000.000,4536000.000,229.580)	(611999.990,4536999.990,802.030)	[-3452, -167]	[-20.712, -1.002]	[0, 0]	[0, 1]	[0, 1]	[0, 0]	0	1674060	0	1134418
14T_PL_1137.las	(611000.000,4537000.000,227.540)	(611999.990,4537999.990,805.140)	[-3451, -256]	[-20.706, -1.536]	[0, 0]	[0, 1]	[0, 1]	[0, 0]	0	1672738	0	1151398
14T_PL_1138.las	(611000.000,4538000.000,234.820)	(611999.990,4538999.990,802.980)	[-3451, -328]	[-20.706, -1.968]	[0, 0]	[0, 1]	[0, 1]	[0, 0]	0	1668845	0	1167498
14T_PL_1139.las	(611000.000,4539000.000,235.510)	(611999.990,4539999.990,804.390)	[-3453, -253]	[-20.718, -1.518]	[0, 0]	[0, 1]	[0, 1]	[0, 0]	0	1663131	0	1171803
14T_PL_1140.las	(611000.000,4540000.000,396.890)	(611999.990,4540999.990,805.820)	[-3454, -194]	[-20.724, -1.164]	[0, 0]	[0, 1]	[0, 1]	[0, 0]	0	1651416	0	1135173
14T_PL_1141.las	(611000.000,4541000.000,242.300)	(611999.990,4541999.990,808.560)	[-3457, -171]	[-20.742, -1.026]	[0, 0]	[0, 1]	[0, 1]	[0, 0]	0	1656294	0	1123493
14T_PL_1142.las	(611000.000,4542000.000,519.980)	(611999.990,4542999.990,809.620)	[-3454, -47]	[-20.724, -0.282]	[0, 0]	[0, 1]	[0, 1]	[0, 0]	0	1645411	0	1141289
14T_PL_1143.las	(611000.000,4543000.000,520.540)	(611999.990,4543999.990,807.540)	[-3453, 100]	[-20.718, 0.6]	[0, 0]	[0, 1]	[0, 1]	[0, 0]	0	1646511	0	1158442
14T_PL_1144.las	(611000.000,4544000.000,230.950)	(611999.990,4544886.660,805.250)	[-3456, 170]	[-20.736, 1.02]	[0, 0]	[0, 1]	[0, 1]	[0, 0]	0	1449528	0	1017700
14T_PL_1200.las	(612000.000,4500000.000,213.760)	(612999.990,4500999.990,2481.820)	[-3434, 3340]	[-20.604, 20.04]	[0, 0]	[0, 1]	[0, 1]	[0, 0]	0	1661064	0	987138
14T_PL_1201.las	(612000.000,4501000.000,203.530)	(612999.990,4501999.990,794.750)	[-3419, 1562]	[-20.514, 9.372]	[0, 0]	[0, 1]	[0, 1]	[0, 0]	0	1689509	0	926864

DPH-1.3 Report on ASPRS LAS File Format (Tiled Data) - Informational - continued

File	(Xmin, Ymin, Zmin)	(Xmax, Ymax, Zmax)	Extended Scan Angle	Scan Angle Rank	Scanner Channel	Scan Direction	Edge of Flight Line	User Data	Counts for Synthetic	Key-points	Withheld	Overlap
14T_PL_1202.las	(612000.000,4502000.000,191.690)	(612999.990,4502999.990,788.940)	[-3402, 1689]	[-20.412, 10.134]	[0, 0]	[0, 1]	[0, 1]	[0, 0]	0	1673707	0	903954
14T_PL_1203.las	(612000.000,4503000.000,188.370)	(612999.990,4503999.990,778.590)	[-3384, 1953]	[-20.304, 11.718]	[0, 0]	[0, 1]	[0, 1]	[0, 0]	0	1672448	0	799546
14T_PL_1204.las	(612000.000,4504000.000,190.270)	(612999.990,4504999.990,788.470)	[-3402, 3311]	[-20.412, 19.866]	[0, 0]	[0, 1]	[0, 1]	[0, 0]	0	1648940	0	749534
14T_PL_1205.las	(612000.000,4505000.000,194.330)	(612999.990,4505999.990,792.100)	[-3422, 3283]	[-20.532, 19.698]	[0, 0]	[0, 1]	[0, 1]	[0, 0]	0	1688186	0	696674
14T_PL_1206.las	(612000.000,4506000.000,197.920)	(612999.990,4506999.990,796.110)	[-3423, 3324]	[-20.538, 19.944]	[0, 0]	[0, 1]	[0, 1]	[0, 0]	0	1699132	0	694167
14T_PL_1207.las	(612000.000,4507000.000,199.260)	(612999.990,4507999.990,794.800)	[-3421, 3317]	[-20.526, 19.902]	[0, 0]	[0, 1]	[0, 1]	[0, 0]	0	1695901	0	654946
14T_PL_1208.las	(612000.000,4508000.000,208.950)	(612999.990,4508999.990,796.760)	[-3419, 3277]	[-20.514, 19.662]	[0, 0]	[0, 1]	[0, 1]	[0, 0]	0	1665228	0	608337
14T_PL_1209.las	(612000.000,4509000.000,214.720)	(612999.990,4509999.990,2472.600)	[-3423, 3335]	[-20.538, 20.01]	[0, 0]	[0, 1]	[0, 1]	[0, 0]	0	1668376	0	552332
14T_PL_1210.las	(612000.000,4510000.000,206.320)	(612999.990,4510999.990,814.650)	[-3422, 3355]	[-20.532, 20.13]	[0, 0]	[0, 1]	[0, 1]	[0, 0]	0	1722304	0	655057
14T_PL_1211.las	(612000.000,4511000.000,207.300)	(612999.990,4511999.990,788.590)	[-3420, 3354]	[-20.52, 20.124]	[0, 0]	[0, 1]	[0, 1]	[0, 0]	0	1707355	0	726891
14T_PL_1212.las	(612000.000,4512000.000,201.600)	(612999.990,4512999.990,779.990)	[-3424, 3370]	[-20.544, 20.22]	[0, 0]	[0, 1]	[0, 1]	[0, 0]	0	1702014	0	811316
14T_PL_1213.las	(612000.000,4513000.000,215.290)	(612999.990,4513999.990,770.520)	[-3421, 3373]	[-20.526, 20.238]	[0, 0]	[0, 1]	[0, 1]	[0, 0]	0	1714371	0	842909
14T_PL_1214.las	(612000.000,4514000.000,209.890)	(612999.990,4514999.990,772.650)	[-3420, 3371]	[-20.52, 20.226]	[0, 0]	[0, 1]	[0, 1]	[0, 0]	0	1723325	0	797812
14T_PL_1215.las	(612000.000,4515000.000,216.370)	(612999.990,4515999.990,781.230)	[-3436, 3368]	[-20.616, 20.208]	[0, 0]	[0, 1]	[0, 1]	[0, 0]	0	1689976	0	775350
14T_PL_1216.las	(612000.000,4516000.000,219.610)	(612999.990,4516999.990,787.810)	[-3436, 3368]	[-20.616, 20.208]	[0, 0]	[0, 1]	[0, 1]	[0, 0]	0	1685595	0	751762
14T_PL_1217.las	(612000.000,4517000.000,212.760)	(612999.990,4517999.990,808.710)	[-3434, 3388]	[-20.604, 20.328]	[0, 0]	[0, 1]	[0, 1]	[0, 0]	0	1738899	0	646082
14T_PL_1218.las	(612000.000,4518000.000,221.120)	(612999.990,4518999.990,791.410)	[-3438, 3385]	[-20.628, 20.31]	[0, 0]	[0, 1]	[0, 1]	[0, 0]	0	1698270	0	594266
14T_PL_1219.las	(612000.000,4519000.000,217.030)	(612999.990,4519999.990,2435.810)	[-3436, 3368]	[-20.616, 20.208]	[0, 0]	[0, 1]	[0, 1]	[0, 0]	0	1654990	0	600298
14T_PL_1220.las	(612000.000,4520000.000,213.740)	(612999.990,4520999.990,794.580)	[-3413, 3368]	[-20.478, 20.208]	[0, 0]	[0, 1]	[0, 1]	[0, 0]	0	1657104	0	619464
14T_PL_1221.las	(612000.000,4521000.000,222.120)	(612999.990,4521999.990,798.580)	[-3396, 3385]	[-20.376, 20.31]	[0, 0]	[0, 1]	[0, 1]	[0, 0]	0	1675225	0	663108
14T_PL_1222.las	(612000.000,4522000.000,203.430)	(612999.990,4522999.990,794.550)	[-3383, 3378]	[-20.298, 20.268]	[0, 0]	[0, 1]	[0, 1]	[0, 0]	0	1662729	0	667130
14T_PL_1223.las	(612000.000,4523000.000,200.070)	(612999.990,4523999.990,2478.010)	[-3331, 3351]	[-19.986, 20.106]	[0, 0]	[0, 1]	[0, 1]	[0, 0]	0	1650875	0	719714
14T_PL_1224.las	(612000.000,4524000.000,212.740)	(612999.990,4524999.990,797.720)	[-1738, 3385]	[-10.428, 20.31]	[0, 0]	[0, 1]	[0, 1]	[0, 0]	0	1671599	0	777361
14T_PL_1225.las	(612000.000,4525000.000,222.770)	(612999.990,4525999.990,794.350)	[-1601, 3385]	[-9.606, 20.31]	[0, 0]	[0, 1]	[0, 1]	[0, 0]	0	1673655	0	900588
14T_PL_1226.las	(612000.000,4526000.000,212.180)	(612999.990,4526999.990,794.630)	[-1438, 3385]	[-8.628, 20.31]	[0, 0]	[0, 1]	[0, 1]	[0, 0]	0	1697352	0	1082825
14T_PL_1227.las	(612000.000,4527000.000,227.550)	(612999.990,4527999.990,800.810)	[-1355, 3386]	[-8.13, 20.316]	[0, 0]	[0, 1]	[0, 1]	[0, 0]	0	1659076	0	1055298
14T_PL_1228.las	(612000.000,4528000.000,228.470)	(612999.990,4528999.990,2443.490)	[-3420, 3369]	[-20.52, 20.214]	[0, 0]	[0, 1]	[0, 1]	[0, 0]	0	1654376	0	1044832
14T_PL_1229.las	(612000.000,4529000.000,222.720)	(612999.990,4529999.990,798.980)	[-1244, 3384]	[-7.464, 20.304]	[0, 0]	[0, 1]	[0, 1]	[0, 0]	0	1660630	0	1052506
14T_PL_1230.las	(612000.000,4530000.000,215.800)	(612999.990,4530999.990,793.450)	[-1162, 3368]	[-6.972, 20.208]	[0, 0]	[0, 1]	[0, 1]	[0, 0]	0	1649686	0	1015022
14T_PL_1231.las	(612000.000,4531000.000,206.870)	(612999.990,4531999.990,791.510)	[-1015, 3372]	[-6.09, 20.232]	[0, 0]	[0, 1]	[0, 1]	[0, 0]	0	1609428	0	1058945
14T_PL_1232.las	(612000.000,4532000.000,207.810)	(612999.990,4532999.990,797.060)	[-922, 3370]	[-5.532, 20.22]	[0, 0]	[0, 1]	[0, 1]	[0, 0]	0	1612341	0	1106977
14T_PL_1233.las	(612000.000,4533000.000,209.350)	(612999.990,4533999.990,2457.760)	[-3421, 3389]	[-20.526, 20.334]	[0, 0]	[0, 1]	[0, 1]	[0, 0]	0	1632200	0	998713
14T_PL_1234.las	(612000.000,4534000.000,271.150)	(612999.990,4534999.990,2460.220)	[-663, 3369]	[-3.978, 20.214]	[0, 0]	[0, 1]	[0, 1]	[0, 0]	0	1646765	0	933979
14T_PL_1235.las	(612000.000,4535000.000,215.740)	(612999.990,4535999.990,796.790)	[-582, 3384]	[-3.492, 20.304]	[0, 0]	[0, 1]	[0, 1]	[0, 0]	0	1653141	0	1029018
14T_PL_1236.las	(612000.000,4536000.000,238.660)	(612999.990,4536999.990,794.720)	[-645, 3389]	[-3.87, 20.334]	[0, 0]	[0, 1]	[0, 1]	[0, 0]	0	1644140	0	1117652
14T_PL_1237.las	(612000.000,4537000.000,221.660)	(612999.990,4537999.990,796.760)	[-599, 3387]	[-3.594, 20.322]	[0, 0]	[0, 1]	[0, 1]	[0, 0]	0	1674040	0	1169884
14T_PL_1238.las	(612000.000,4538000.000,229.330)	(612999.990,4538999.990,800.090)	[-422, 3389]	[-2.532, 20.334]	[0, 0]	[0, 1]	[0, 1]	[0, 0]	0	1659706	0	1107945
14T_PL_1239.las	(612000.000,4539000.000,387.900)	(612999.990,4539999.990,802.160)	[-378, 3401]	[-2.268, 20.406]	[0, 0]	[0, 1]	[0, 1]	[0, 0]	0	1648256	0	1083167
14T_PL_1240.las	(612000.000,4540000.000,234.060)	(612999.990,4540999.990,799.350)	[-263, 3405]	[-1.578, 20.43]	[0, 0]	[0, 1]	[0, 1]	[0, 0]	0	1624057	0	1009488
14T_PL_1241.las	(612000.000,4541000.000,321.400)	(612999.990,4541999.990,804.880)	[-208, 3390]	[-1.248, 20.34]	[0, 0]	[0, 1]	[0, 1]	[0, 0]	0	1632438	0	1041869
14T_PL_1242.las	(612000.000,4542000.000,244.860)	(612999.990,4542999.990,2476.370)	[-3384, 3412]	[-20.304, 20.472]	[0, 0]	[0, 1]	[0, 1]	[0, 0]	0	1636604	0	1033640
14T_PL_1243.las	(612000.000,4543000.000,427.510)	(612999.990,4543999.990,797.420)	[-46, 3402]	[-0.276, 20.412]	[0, 0]	[0, 1]	[0, 1]	[0, 0]	0	1651193	0	1043665
14T_PL_1244.las	(612000.000,4544000.000,511.250)	(612999.990,4544902.920,804.100)	[102, 3399]	[0.612, 20.394]	[0, 0]	[0, 1]	[0, 1]	[0, 0]	0	1461094	0	918394
14T_PL_1300.las	(613000.000,4500000.000,220.810)	(613999.990,4500999.990,795.230)	[-636, 3368]	[-3.816, 20.208]	[0, 0]	[0, 1]	[0, 1]	[0, 0]	0	1716721	0	1060254
14T_PL_1301.las	(613000.000,4501000.000,205.630)	(613999.990,4501999.990,791.740)	[-758, 3369]	[-4.548, 20.214]	[0, 0]	[0, 1]	[0, 1]	[0, 0]	0	1733320	0	1106472
14T_PL_1302.las	(613000.000,4502000.000,196.890)	(613999.990,4502999.990,789.150)	[-855, 3355]	[-5.13, 20.13]	[0, 0]	[0, 1]	[0, 1]	[0, 0]	0	1750089	0	1117681
14T_PL_1303.las	(613000.000,4503000.000,191.540)	(613999.990,4503999.990,775.240)	[-905, 3350]	[-5.43, 20.1]	[0, 0]	[0, 1]	[0, 1]	[0, 0]	0	1740100	0	1046700
14T_PL_1304.las	(613000.000,4504000.000,184.600)	(613999.990,4504999.990,777.400)	[-1014, 3334]	[-6.084, 20.004]	[0, 0]	[0, 1]	[0, 1]	[0, 0]	0	1710315	0	1071706
14T_PL_1305.las	(613000.000,4505000.000,196.810)	(613999.990,4505999.990,781.420)	[-1119, 3352]	[-6.714, 20.112]	[0, 0]	[0, 1]	[0, 1]	[0, 0]	0	1720294	0	1010039

DPH-1.3 Report on ASPRS LAS File Format (Tiled Data) - Informational - continued

File	(Xmin, Ymin, Zmin)	(Xmax, Ymax, Zmax)	Extended Scan Angle	Scan Angle Rank	Scanner Channel	Scan Direction	Edge of Flight Line	User Data	Counts for Synthetic	Key-points	Withheld	Overlap
14T_PL_1306.las	(613000.000,4506000.000,196.260)	(613999.990,4506999.990,786.100)	[-1189, 3353]	[-7.134, 20.118]	[0, 0]	[0, 1]	[0, 1]	[0, 0]	0	1743396	0	1060604
14T_PL_1307.las	(613000.000,4507000.000,204.800)	(613999.990,4507999.990,790.670)	[-1257, 3370]	[-7.542, 20.22]	[0, 0]	[0, 1]	[0, 1]	[0, 0]	0	1754893	0	1060206
14T_PL_1308.las	(613000.000,4508000.000,203.910)	(613999.990,4508999.990,795.530)	[-1340, 3375]	[-8.04, 20.25]	[0, 0]	[0, 1]	[0, 1]	[0, 0]	0	1741664	0	1109934
14T_PL_1309.las	(613000.000,4509000.000,218.510)	(613999.990,4509999.990,794.130)	[-1382, 3369]	[-8.292, 20.214]	[0, 0]	[0, 1]	[0, 1]	[0, 0]	0	1765468	0	1040312
14T_PL_1310.las	(613000.000,4510000.000,210.890)	(613999.990,4510999.990,793.190)	[-1485, 3369]	[-8.91, 20.214]	[0, 0]	[0, 1]	[0, 1]	[0, 0]	0	1769025	0	951431
14T_PL_1311.las	(613000.000,4511000.000,197.810)	(613999.990,4511999.990,790.140)	[-3342, 3379]	[-20.052, 20.274]	[0, 0]	[0, 1]	[0, 1]	[0, 0]	0	1773106	0	835388
14T_PL_1312.las	(613000.000,4512000.000,195.450)	(613999.990,4512999.990,791.310)	[-3300, 3353]	[-19.8, 20.118]	[0, 0]	[0, 1]	[0, 1]	[0, 0]	0	1797795	0	725381
14T_PL_1313.las	(613000.000,4513000.000,204.260)	(613999.990,4513999.990,2481.800)	[-3373, 3353]	[-20.238, 20.118]	[0, 0]	[0, 1]	[0, 1]	[0, 0]	0	1811495	0	655327
14T_PL_1314.las	(613000.000,4514000.000,209.160)	(613999.990,4514999.990,791.440)	[-3232, 3354]	[-19.392, 20.124]	[0, 0]	[0, 1]	[0, 1]	[0, 0]	0	1812706	0	627454
14T_PL_1315.las	(613000.000,4515000.000,204.840)	(613999.990,4515999.990,791.710)	[-3271, 3373]	[-19.626, 20.238]	[0, 0]	[0, 1]	[0, 1]	[0, 0]	0	1819311	0	578893
14T_PL_1316.las	(613000.000,4516000.000,213.980)	(613999.990,4516999.990,806.660)	[-3430, 3358]	[-20.58, 20.148]	[0, 0]	[0, 1]	[0, 1]	[0, 0]	0	1819212	0	544226
14T_PL_1317.las	(613000.000,4517000.000,219.020)	(613999.990,4517999.990,798.660)	[-3400, 3381]	[-20.4, 20.286]	[0, 0]	[0, 1]	[0, 1]	[0, 0]	0	1830660	0	545156
14T_PL_1318.las	(613000.000,4518000.000,202.250)	(613999.990,4518999.990,2470.130)	[-3435, 3388]	[-20.61, 20.328]	[0, 0]	[0, 1]	[0, 1]	[0, 0]	0	1811432	0	570452
14T_PL_1319.las	(613000.000,4519000.000,217.620)	(613999.990,4519999.990,794.460)	[-3435, 3389]	[-20.61, 20.334]	[0, 0]	[0, 1]	[0, 1]	[0, 0]	0	1823655	0	642899
14T_PL_1320.las	(613000.000,4520000.000,217.240)	(613999.990,4520999.990,779.710)	[-3436, 3388]	[-20.616, 20.328]	[0, 0]	[0, 1]	[0, 1]	[0, 0]	0	1812208	0	686944
14T_PL_1321.las	(613000.000,4521000.000,220.800)	(613999.990,4521999.990,778.360)	[-3436, 3355]	[-20.616, 20.13]	[0, 0]	[0, 1]	[0, 1]	[0, 0]	0	1829505	0	696373
14T_PL_1322.las	(613000.000,4522000.000,201.080)	(613999.990,4522999.990,2462.450)	[-3425, 3367]	[-20.55, 20.202]	[0, 0]	[0, 1]	[0, 1]	[0, 0]	0	1816991	0	697294
14T_PL_1323.las	(613000.000,4523000.000,197.720)	(613999.990,4523999.990,2473.890)	[-3418, 3368]	[-20.508, 20.208]	[0, 0]	[0, 1]	[0, 1]	[0, 0]	0	1803452	0	749826
14T_PL_1324.las	(613000.000,4524000.000,213.010)	(613999.990,4524999.990,789.600)	[-3435, 3371]	[-20.61, 20.226]	[0, 0]	[0, 1]	[0, 1]	[0, 0]	0	1819706	0	707369
14T_PL_1325.las	(613000.000,4525000.000,221.340)	(613999.990,4525999.990,784.370)	[-3437, 3386]	[-20.622, 20.316]	[0, 0]	[0, 1]	[0, 1]	[0, 0]	0	1804889	0	652262
14T_PL_1326.las	(613000.000,4526000.000,212.050)	(613999.990,4526999.990,796.520)	[-3434, 3356]	[-20.604, 20.136]	[0, 0]	[0, 1]	[0, 1]	[0, 0]	0	1768838	0	496297
14T_PL_1327.las	(613000.000,4527000.000,222.570)	(613999.990,4527999.990,809.770)	[-3435, 3329]	[-20.61, 19.974]	[0, 0]	[0, 1]	[0, 1]	[0, 0]	0	1816911	0	488602
14T_PL_1328.las	(613000.000,4528000.000,223.970)	(613999.990,4528999.990,790.790)	[-3436, 3349]	[-20.616, 20.094]	[0, 0]	[0, 1]	[0, 1]	[0, 0]	0	1820938	0	506759
14T_PL_1329.las	(613000.000,4529000.000,225.150)	(613999.990,4529999.990,1091.200)	[-3451, 3271]	[-20.706, 19.626]	[0, 0]	[0, 1]	[0, 1]	[0, 0]	0	1822894	0	572661
14T_PL_1330.las	(613000.000,4530000.000,219.720)	(613999.990,4530999.990,2457.240)	[-3451, 3274]	[-20.706, 19.644]	[0, 0]	[0, 1]	[0, 1]	[0, 0]	0	1791226	0	643732
14T_PL_1331.las	(613000.000,4531000.000,220.450)	(613999.990,4531999.990,797.950)	[-3435, 1991]	[-20.61, 11.946]	[0, 0]	[0, 1]	[0, 1]	[0, 0]	0	1805694	0	762287
14T_PL_1332.las	(613000.000,4532000.000,202.930)	(613999.990,4532999.990,799.120)	[-3423, 1906]	[-20.538, 11.436]	[0, 0]	[0, 1]	[0, 1]	[0, 0]	0	1756233	0	888804
14T_PL_1333.las	(613000.000,4533000.000,214.260)	(613999.990,4533999.990,798.940)	[-3437, 1921]	[-20.622, 11.526]	[0, 0]	[0, 1]	[0, 1]	[0, 0]	0	1796241	0	937383
14T_PL_1334.las	(613000.000,4534000.000,229.180)	(613999.990,4534999.990,2478.690)	[-3434, 1862]	[-20.604, 11.172]	[0, 0]	[0, 1]	[0, 1]	[0, 0]	0	1790715	0	956655
14T_PL_1335.las	(613000.000,4535000.000,220.880)	(613999.990,4535999.990,796.620)	[-3434, 1724]	[-20.604, 10.344]	[0, 0]	[0, 1]	[0, 1]	[0, 0]	0	1755594	0	1022191
14T_PL_1336.las	(613000.000,4536000.000,224.290)	(613999.990,4536999.990,796.080)	[-3435, 1310]	[-20.61, 7.86]	[0, 0]	[0, 1]	[0, 1]	[0, 0]	0	1748966	0	1235497
14T_PL_1337.las	(613000.000,4537000.000,221.960)	(613999.990,4537999.990,802.120)	[-3452, 1158]	[-20.712, 6.948]	[0, 0]	[0, 1]	[0, 1]	[0, 0]	0	1733278	0	1196698
14T_PL_1338.las	(613000.000,4538000.000,288.070)	(613999.990,4538999.990,2481.530)	[-3435, 1143]	[-20.61, 6.858]	[0, 0]	[0, 1]	[0, 1]	[0, 0]	0	1735313	0	1225372
14T_PL_1339.las	(613000.000,4539000.000,226.280)	(613999.990,4539999.990,802.740)	[-3451, 1143]	[-20.706, 6.858]	[0, 0]	[0, 1]	[0, 1]	[0, 0]	0	1754949	0	1285070
14T_PL_1340.las	(613000.000,4540000.000,229.970)	(613999.990,4540999.990,804.490)	[-3453, 1186]	[-20.718, 7.116]	[0, 0]	[0, 1]	[0, 1]	[0, 0]	0	1759007	0	1333279
14T_PL_1341.las	(613000.000,4541000.000,234.030)	(613999.990,4541999.990,2471.350)	[-3452, 1204]	[-20.712, 7.224]	[0, 0]	[0, 1]	[0, 1]	[0, 0]	0	1758545	0	1395279
14T_PL_1342.las	(613000.000,4542000.000,232.950)	(613999.990,4542999.990,816.870)	[-3453, 1105]	[-20.718, 6.63]	[0, 0]	[0, 1]	[0, 1]	[0, 0]	0	1754238	0	1377754
14T_PL_1343.las	(613000.000,4543000.000,513.690)	(613999.990,4543999.990,2468.280)	[-3454, 3387]	[-20.724, 20.322]	[0, 0]	[0, 1]	[0, 1]	[0, 0]	0	1761012	0	1349855
14T_PL_1344.las	(613000.000,4544000.000,231.960)	(613999.990,4544911.230,803.560)	[-3454, 856]	[-20.724, 5.136]	[0, 0]	[0, 1]	[0, 1]	[0, 0]	0	1551785	0	1194302
14T_PL_1400.las	(614000.000,4500000.000,215.200)	(614999.990,4500999.990,794.080)	[-3434, -282]	[-20.604, -1.692]	[0, 0]	[0, 1]	[0, 1]	[0, 0]	0	1672204	0	1102848
14T_PL_1401.las	(614000.000,4501000.000,228.560)	(614999.990,4501999.990,801.570)	[-3435, -160]	[-20.61, -0.96]	[0, 0]	[0, 1]	[0, 1]	[0, 0]	0	1659723	0	1068525
14T_PL_1402.las	(614000.000,4502000.000,207.040)	(614999.990,4502999.990,809.880)	[-3438, -18]	[-20.628, -0.108]	[0, 0]	[0, 1]	[0, 1]	[0, 0]	0	1694765	0	1137676
14T_PL_1403.las	(614000.000,4503000.000,196.770)	(614999.990,4503999.990,785.260)	[-3419, 104]	[-20.514, 0.624]	[0, 0]	[0, 1]	[0, 1]	[0, 0]	0	1675612	0	1178926
14T_PL_1404.las	(614000.000,4504000.000,191.820)	(614999.990,4504999.990,776.730)	[-3419, 229]	[-20.514, 1.374]	[0, 0]	[0, 1]	[0, 1]	[0, 0]	0	1685082	0	1209731
14T_PL_1405.las	(614000.000,4505000.000,170.790)	(614999.990,4505999.990,785.920)	[-3385, 324]	[-20.31, 1.944]	[0, 0]	[0, 1]	[0, 1]	[0, 0]	0	1629331	0	1265452
14T_PL_1406.las	(614000.000,4506000.000,189.900)	(614999.990,4506999.990,783.230)	[-3422, 416]	[-20.532, 2.496]	[0, 0]	[0, 1]	[0, 1]	[0, 0]	0	1670963	0	1227787
14T_PL_1407.las	(614000.000,4507000.000,210.800)	(614999.990,4507999.990,794.750)	[-3420, 540]	[-20.52, 3.24]	[0, 0]	[0, 1]	[0, 1]	[0, 0]	0	1690310	0	1183998
14T_PL_1408.las	(614000.000,4508000.000,219.070)	(614999.990,4508999.990,796.060)	[-3422, 647]	[-20.532, 3.882]	[0, 0]	[0, 1]	[0, 1]	[0, 0]	0	1692475	0	1219120
14T_PL_1409.las	(614000.000,4509000.000,211.270)	(614999.990,4509999.990,797.410)	[-3435, 733]	[-20.61, 4.398]	[0, 0]	[0, 1]	[0, 1]	[0, 0]	0	1685948	0	1246165

DPH-1.3 Report on ASPRS LAS File Format (Tiled Data) - Informational - continued

File	(Xmin, Ymin, Zmin)	(Xmax, Ymax, Zmax)	Extended Scan Angle	Scan Angle Rank	Scanner Channel	Scan Direction	Edge of Flight Line	User Data	Counts for Synthetic	Key-points	Withheld	Overlap
14T_PL_1410.las	(614000.000,4510000.000,203.520)	(614999.990,4510999.990,791.460)	[-3422, 838]	[-20.532, 5.028]	[0, 0]	[0, 1]	[0, 1]	[0, 0]	0	1682761	0	1251069
14T_PL_1411.las	(614000.000,4511000.000,196.850)	(614999.990,4511999.990,2480.510)	[-3423, 3327]	[-20.538, 19.962]	[0, 0]	[0, 1]	[0, 1]	[0, 0]	0	1687343	0	1245193
14T_PL_1412.las	(614000.000,4512000.000,198.110)	(614999.990,4512999.990,793.200)	[-3423, 946]	[-20.538, 5.676]	[0, 0]	[0, 1]	[0, 1]	[0, 0]	0	1676426	0	1215440
14T_PL_1413.las	(614000.000,4513000.000,201.670)	(614999.990,4513999.990,789.080)	[-3419, 994]	[-20.514, 5.964]	[0, 0]	[0, 1]	[0, 1]	[0, 0]	0	1681398	0	1166520
14T_PL_1414.las	(614000.000,4514000.000,214.290)	(614999.990,4514999.990,2479.960)	[-3423, 3309]	[-20.538, 19.854]	[0, 0]	[0, 1]	[0, 1]	[0, 0]	0	1685354	0	1121732
14T_PL_1415.las	(614000.000,4515000.000,218.970)	(614999.990,4515999.990,793.910)	[-3435, 1062]	[-20.61, 6.372]	[0, 0]	[0, 1]	[0, 1]	[0, 0]	0	1638541	0	1121590
14T_PL_1416.las	(614000.000,4516000.000,209.330)	(614999.990,4516999.990,792.130)	[-3435, 1120]	[-20.61, 6.72]	[0, 0]	[0, 1]	[0, 1]	[0, 0]	0	1679368	0	1154166
14T_PL_1417.las	(614000.000,4517000.000,226.050)	(614999.990,4517999.990,796.730)	[-3436, 1267]	[-20.616, 7.602]	[0, 0]	[0, 1]	[0, 1]	[0, 0]	0	1674859	0	1137210
14T_PL_1418.las	(614000.000,4518000.000,218.010)	(614999.990,4518999.990,794.520)	[-3437, 1344]	[-20.622, 8.064]	[0, 0]	[0, 1]	[0, 1]	[0, 0]	0	1668876	0	1098440
14T_PL_1419.las	(614000.000,4519000.000,218.940)	(614999.990,4519999.990,796.490)	[-3435, 1513]	[-20.61, 9.078]	[0, 0]	[0, 1]	[0, 1]	[0, 0]	0	1660995	0	994781
14T_PL_1420.las	(614000.000,4520000.000,214.130)	(614999.990,4520999.990,798.210)	[-3435, 1645]	[-20.61, 9.87]	[0, 0]	[0, 1]	[0, 1]	[0, 0]	0	1680267	0	930503
14T_PL_1421.las	(614000.000,4521000.000,214.970)	(614999.990,4521999.990,795.960)	[-3421, 1712]	[-20.526, 10.272]	[0, 0]	[0, 1]	[0, 1]	[0, 0]	0	1695498	0	893298
14T_PL_1422.las	(614000.000,4522000.000,199.830)	(614999.990,4522999.990,789.410)	[-3422, 1826]	[-20.532, 10.956]	[0, 0]	[0, 1]	[0, 1]	[0, 0]	0	1666384	0	867224
14T_PL_1423.las	(614000.000,4523000.000,198.520)	(614999.990,4523999.990,789.400)	[-3421, 1942]	[-20.526, 11.652]	[0, 0]	[0, 1]	[0, 1]	[0, 0]	0	1652909	0	920923
14T_PL_1424.las	(614000.000,4524000.000,212.370)	(614999.990,4524999.990,792.470)	[-3434, 3282]	[-20.604, 19.692]	[0, 0]	[0, 1]	[0, 1]	[0, 0]	0	1685251	0	794382
14T_PL_1425.las	(614000.000,4525000.000,205.460)	(614999.990,4525999.990,792.270)	[-3423, 3332]	[-20.538, 19.992]	[0, 0]	[0, 1]	[0, 1]	[0, 0]	0	1657680	0	721239
14T_PL_1426.las	(614000.000,4526000.000,212.050)	(614999.990,4526999.990,796.840)	[-3418, 2024]	[-20.508, 12.144]	[0, 0]	[0, 1]	[0, 1]	[0, 0]	0	1683033	0	658810
14T_PL_1427.las	(614000.000,4527000.000,210.500)	(614999.990,4527999.990,794.890)	[-3434, 3269]	[-20.604, 19.614]	[0, 0]	[0, 1]	[0, 1]	[0, 0]	0	1680540	0	625834
14T_PL_1428.las	(614000.000,4528000.000,218.060)	(614999.990,4528999.990,795.470)	[-3435, 3368]	[-20.61, 20.208]	[0, 0]	[0, 1]	[0, 1]	[0, 0]	0	1676556	0	630735
14T_PL_1429.las	(614000.000,4529000.000,221.030)	(614999.990,4529999.990,2481.160)	[-3434, 3391]	[-20.604, 20.346]	[0, 0]	[0, 1]	[0, 1]	[0, 0]	0	1706596	0	888076
14T_PL_1430.las	(614000.000,4530000.000,220.970)	(614999.990,4530999.990,802.460)	[-3441, 3386]	[-20.646, 20.316]	[0, 0]	[0, 1]	[0, 1]	[0, 0]	0	1664968	0	950983
14T_PL_1431.las	(614000.000,4531000.000,203.800)	(614999.990,4531999.990,796.390)	[-3434, 3371]	[-20.604, 20.226]	[0, 0]	[0, 1]	[0, 1]	[0, 0]	0	1683563	0	950438
14T_PL_1432.las	(614000.000,4532000.000,203.090)	(614999.990,4532999.990,787.010)	[-3405, 3386]	[-20.43, 20.316]	[0, 0]	[0, 1]	[0, 1]	[0, 0]	0	1645486	0	949644
14T_PL_1433.las	(614000.000,4533000.000,212.090)	(614999.990,4533999.990,792.830)	[-3436, 3387]	[-20.616, 20.322]	[0, 0]	[0, 1]	[0, 1]	[0, 0]	0	1722305	0	957779
14T_PL_1434.las	(614000.000,4534000.000,222.440)	(614999.990,4534999.990,790.210)	[-3438, 3385]	[-20.628, 20.31]	[0, 0]	[0, 1]	[0, 1]	[0, 0]	0	1706108	0	903001
14T_PL_1435.las	(614000.000,4535000.000,220.390)	(614999.990,4535999.990,792.070)	[-3435, 3366]	[-20.61, 20.196]	[0, 0]	[0, 1]	[0, 1]	[0, 0]	0	1677987	0	760854
14T_PL_1436.las	(614000.000,4536000.000,218.180)	(614999.990,4536999.990,791.290)	[-3417, 3372]	[-20.502, 20.232]	[0, 0]	[0, 1]	[0, 1]	[0, 0]	0	1712242	0	509965
14T_PL_1437.las	(614000.000,4537000.000,218.250)	(614999.990,4537999.990,793.570)	[-3367, 3386]	[-20.202, 20.316]	[0, 0]	[0, 1]	[0, 1]	[0, 0]	0	1686655	0	560313
14T_PL_1438.las	(614000.000,4538000.000,228.350)	(614999.990,4538999.990,798.530)	[-3358, 3402]	[-20.148, 20.412]	[0, 0]	[0, 1]	[0, 1]	[0, 0]	0	1665819	0	636519
14T_PL_1439.las	(614000.000,4539000.000,229.900)	(614999.990,4539999.990,798.070)	[-3306, 3401]	[-19.836, 20.406]	[0, 0]	[0, 1]	[0, 1]	[0, 0]	0	1682686	0	713499
14T_PL_1440.las	(614000.000,4540000.000,232.970)	(614999.990,4540999.990,800.300)	[-3420, 3387]	[-20.52, 20.322]	[0, 0]	[0, 1]	[0, 1]	[0, 0]	0	1670099	0	760484
14T_PL_1441.las	(614000.000,4541000.000,225.450)	(614999.990,4541999.990,796.240)	[-3409, 3410]	[-20.454, 20.46]	[0, 0]	[0, 1]	[0, 1]	[0, 0]	0	1668003	0	916162
14T_PL_1442.las	(614000.000,4542000.000,226.840)	(614999.990,4542999.990,799.780)	[-3435, 3405]	[-20.61, 20.43]	[0, 0]	[0, 1]	[0, 1]	[0, 0]	0	1685750	0	988108
14T_PL_1443.las	(614000.000,4543000.000,232.900)	(614999.990,4543999.990,814.940)	[-3394, 3402]	[-20.364, 20.412]	[0, 0]	[0, 1]	[0, 1]	[0, 0]	0	1650761	0	926078
14T_PL_1444.las	(614000.000,4544000.000,232.060)	(614999.990,4544931.080,799.800)	[-3446, 3400]	[-20.676, 20.4]	[0, 0]	[0, 1]	[0, 1]	[0, 0]	0	1539354	0	875641
14T_PL_1500.las	(615000.000,4500000.000,239.510)	(615999.990,4500999.990,791.910)	[-407, 3385]	[-2.442, 20.31]	[0, 0]	[0, 1]	[0, 1]	[0, 0]	0	1675402	0	1094640
14T_PL_1501.las	(615000.000,4501000.000,216.500)	(615999.990,4501999.990,790.830)	[-282, 3370]	[-1.692, 20.22]	[0, 0]	[0, 1]	[0, 1]	[0, 0]	0	1680977	0	1100033
14T_PL_1502.las	(615000.000,4502000.000,225.140)	(615999.990,4502999.990,792.030)	[-159, 3384]	[-0.954, 20.304]	[0, 0]	[0, 1]	[0, 1]	[0, 0]	0	1680864	0	1132623
14T_PL_1503.las	(615000.000,4503000.000,198.390)	(615999.990,4503999.990,809.840)	[-17, 3385]	[-0.102, 20.31]	[0, 0]	[0, 1]	[0, 1]	[0, 0]	0	1668710	0	1112024
14T_PL_1504.las	(615000.000,4504000.000,194.580)	(615999.990,4504999.990,799.250)	[104, 3383]	[0.624, 20.298]	[0, 0]	[0, 1]	[0, 1]	[0, 0]	0	1653778	0	1102905
14T_PL_1505.las	(615000.000,4505000.000,188.550)	(615999.990,4505999.990,780.140)	[230, 3335]	[1.38, 20.01]	[0, 0]	[0, 1]	[0, 1]	[0, 0]	0	1641132	0	1107365
14T_PL_1506.las	(615000.000,4506000.000,181.490)	(615999.990,4506999.990,778.940)	[301, 3353]	[1.806, 20.118]	[0, 0]	[0, 1]	[0, 1]	[0, 0]	0	1599743	0	1067031
14T_PL_1507.las	(615000.000,4507000.000,207.310)	(615999.990,4507999.990,882.490)	[317, 3369]	[1.902, 20.214]	[0, 0]	[0, 1]	[0, 1]	[0, 0]	0	1643031	0	1027935
14T_PL_1508.las	(615000.000,4508000.000,201.020)	(615999.990,4508999.990,791.620)	[90, 3377]	[0.54, 20.262]	[0, 0]	[0, 1]	[0, 1]	[0, 0]	0	1661666	0	1078056
14T_PL_1509.las	(615000.000,4509000.000,208.510)	(615999.990,4509999.990,786.300)	[-32, 3372]	[-0.192, 20.232]	[0, 0]	[0, 1]	[0, 1]	[0, 0]	0	1672896	0	1117138
14T_PL_1510.las	(615000.000,4510000.000,198.420)	(615999.990,4510999.990,790.040)	[-121, 3371]	[-0.726, 20.226]	[0, 0]	[0, 1]	[0, 1]	[0, 0]	0	1681629	0	1119021
14T_PL_1511.las	(615000.000,4511000.000,206.910)	(615999.990,4511999.990,785.460)	[-212, 3369]	[-1.272, 20.214]	[0, 0]	[0, 1]	[0, 1]	[0, 0]	0	1695764	0	1129384
14T_PL_1512.las	(615000.000,4512000.000,194.910)	(615999.990,4512999.990,780.100)	[-299, 3361]	[-1.794, 20.166]	[0, 0]	[0, 1]	[0, 1]	[0, 0]	0	1676604	0	1156141
14T_PL_1513.las	(615000.000,4513000.000,199.900)	(615999.990,4513999.990,788.240)	[-324, 3370]	[-1.944, 20.22]	[0, 0]	[0, 1]	[0, 1]	[0, 0]	0	1680352	0	1130811

DPH-1.3 Report on ASPRS LAS File Format (Tiled Data) - Informational - continued

File	(Xmin, Ymin, Zmin)	(Xmax, Ymax, Zmax)	Extended Scan Angle	Scan Angle Rank	Scanner Channel	Scan Direction	Edge of Flight Line	User Data	Counts for Synthetic	Key-points	Withheld	Overlap
14T_PL_1514.las	(615000.000,4514000.000,198.970)	(615999.990,4514999.990,786.810)	[-238, 3372]	[-1.428, 20.232]	[0, 0]	[0, 1]	[0, 1]	[0, 0]	0	1672380	0	1072340
14T_PL_1515.las	(615000.000,4515000.000,209.600)	(615999.990,4515999.990,792.500)	[-138, 3380]	[-0.828, 20.28]	[0, 0]	[0, 1]	[0, 1]	[0, 0]	0	1644539	0	1008621
14T_PL_1516.las	(615000.000,4516000.000,212.590)	(615999.990,4516999.990,790.940)	[-219, 3385]	[-1.314, 20.31]	[0, 0]	[0, 1]	[0, 1]	[0, 0]	0	1662923	0	1030543
14T_PL_1517.las	(615000.000,4517000.000,220.060)	(615999.990,4517999.990,790.620)	[-446, 3384]	[-2.676, 20.304]	[0, 0]	[0, 1]	[0, 1]	[0, 0]	0	1682412	0	1069378
14T_PL_1518.las	(615000.000,4518000.000,219.400)	(615999.990,4518999.990,793.220)	[-675, 3399]	[-4.05, 20.394]	[0, 0]	[0, 1]	[0, 1]	[0, 0]	0	1684955	0	1109036
14T_PL_1519.las	(615000.000,4519000.000,216.040)	(615999.990,4519999.990,2468.530)	[-3425, 3388]	[-20.55, 20.328]	[0, 0]	[0, 1]	[0, 1]	[0, 0]	0	1703936	0	1129624
14T_PL_1520.las	(615000.000,4520000.000,221.250)	(615999.990,4520999.990,793.520)	[-843, 3386]	[-5.058, 20.316]	[0, 0]	[0, 1]	[0, 1]	[0, 0]	0	1696879	0	1095847
14T_PL_1521.las	(615000.000,4521000.000,219.190)	(615999.990,4521999.990,2471.130)	[-815, 3368]	[-4.89, 20.208]	[0, 0]	[0, 1]	[0, 1]	[0, 0]	0	1716455	0	1070608
14T_PL_1522.las	(615000.000,4522000.000,205.610)	(615999.990,4522999.990,2473.100)	[-885, 3369]	[-5.31, 20.214]	[0, 0]	[0, 1]	[0, 1]	[0, 0]	0	1673819	0	1035294
14T_PL_1523.las	(615000.000,4523000.000,198.480)	(615999.990,4523999.990,782.060)	[-1021, 3353]	[-6.126, 20.118]	[0, 0]	[0, 1]	[0, 1]	[0, 0]	0	1637503	0	1142837
14T_PL_1524.las	(615000.000,4524000.000,200.230)	(615999.990,4524999.990,787.830)	[-1202, 3372]	[-7.212, 20.232]	[0, 0]	[0, 1]	[0, 1]	[0, 0]	0	1666546	0	1112768
14T_PL_1525.las	(615000.000,4525000.000,209.810)	(615999.990,4525999.990,2474.080)	[-3370, 3385]	[-20.22, 20.31]	[0, 0]	[0, 1]	[0, 1]	[0, 0]	0	1472570	0	1047724
14T_PL_1526.las	(615000.000,4526000.000,223.130)	(615999.990,4526999.990,2444.880)	[-1166, 3386]	[-6.996, 20.316]	[0, 0]	[0, 1]	[0, 1]	[0, 0]	0	1737802	0	1128535
14T_PL_1527.las	(615000.000,4527000.000,221.910)	(615999.990,4527999.990,792.860)	[-1184, 3387]	[-7.104, 20.322]	[0, 0]	[0, 1]	[0, 1]	[0, 0]	0	1717612	0	1066771
14T_PL_1528.las	(615000.000,4528000.000,226.230)	(615999.990,4528999.990,796.740)	[-1429, 3385]	[-8.574, 20.31]	[0, 0]	[0, 1]	[0, 1]	[0, 0]	0	1740867	0	1084042
14T_PL_1529.las	(615000.000,4529000.000,220.640)	(615999.990,4529999.990,2475.070)	[-3419, 3385]	[-20.514, 20.31]	[0, 0]	[0, 1]	[0, 1]	[0, 0]	0	1768264	0	896239
14T_PL_1530.las	(615000.000,4530000.000,207.030)	(615999.990,4530999.990,791.820)	[-3367, 3388]	[-20.202, 20.328]	[0, 0]	[0, 1]	[0, 1]	[0, 0]	0	1712828	0	764609
14T_PL_1531.las	(615000.000,4531000.000,204.450)	(615999.990,4531999.990,789.880)	[-3387, 3384]	[-20.322, 20.304]	[0, 0]	[0, 1]	[0, 1]	[0, 0]	0	1719337	0	683365
14T_PL_1532.las	(615000.000,4532000.000,206.950)	(615999.990,4532999.990,788.090)	[-3436, 3366]	[-20.616, 20.196]	[0, 0]	[0, 1]	[0, 1]	[0, 0]	0	1763600	0	548812
14T_PL_1533.las	(615000.000,4533000.000,212.700)	(615999.990,4533999.990,796.390)	[-3439, 3375]	[-20.634, 20.25]	[0, 0]	[0, 1]	[0, 1]	[0, 0]	0	1780048	0	672838
14T_PL_1534.las	(615000.000,4534000.000,205.350)	(615999.990,4534999.990,790.830)	[-3438, 3368]	[-20.628, 20.208]	[0, 0]	[0, 1]	[0, 1]	[0, 0]	0	1790805	0	704777
14T_PL_1535.las	(615000.000,4535000.000,219.530)	(615999.990,4535999.990,793.230)	[-3435, 3367]	[-20.61, 20.202]	[0, 0]	[0, 1]	[0, 1]	[0, 0]	0	1796986	0	679889
14T_PL_1536.las	(615000.000,4536000.000,213.970)	(615999.990,4536999.990,796.650)	[-3435, 3367]	[-20.61, 20.202]	[0, 0]	[0, 1]	[0, 1]	[0, 0]	0	1790208	0	728313
14T_PL_1537.las	(615000.000,4537000.000,223.550)	(615999.990,4537999.990,789.840)	[-3452, 3373]	[-20.712, 20.238]	[0, 0]	[0, 1]	[0, 1]	[0, 0]	0	1792619	0	690228
14T_PL_1538.las	(615000.000,4538000.000,224.930)	(615999.990,4538999.990,774.780)	[-3451, 3370]	[-20.706, 20.22]	[0, 0]	[0, 1]	[0, 1]	[0, 0]	0	1758692	0	639228
14T_PL_1539.las	(615000.000,4539000.000,223.860)	(615999.990,4539999.990,773.290)	[-3435, 3368]	[-20.61, 20.208]	[0, 0]	[0, 1]	[0, 1]	[0, 0]	0	1822388	0	639661
14T_PL_1540.las	(615000.000,4540000.000,227.900)	(615999.990,4540999.990,796.450)	[-3452, 3389]	[-20.712, 20.334]	[0, 0]	[0, 1]	[0, 1]	[0, 0]	0	1819045	0	629271
14T_PL_1541.las	(615000.000,4541000.000,229.290)	(615999.990,4541999.990,804.770)	[-3455, 3367]	[-20.73, 20.202]	[0, 0]	[0, 1]	[0, 1]	[0, 0]	0	1817817	0	536404
14T_PL_1542.las	(615000.000,4542000.000,230.030)	(615999.990,4542999.990,2476.230)	[-3455, 3381]	[-20.73, 20.286]	[0, 0]	[0, 1]	[0, 1]	[0, 0]	0	1821375	0	515459
14T_PL_1543.las	(615000.000,4543000.000,230.670)	(615999.990,4543999.990,2475.470)	[-3451, 3364]	[-20.706, 20.184]	[0, 0]	[0, 1]	[0, 1]	[0, 0]	0	1799619	0	524818
14T_PL_1544.las	(615000.000,4544000.000,230.210)	(615999.990,4544947.060,792.750)	[-3452, 3339]	[-20.712, 20.034]	[0, 0]	[0, 1]	[0, 1]	[0, 0]	0	1709675	0	532620
14T_PL_1600.las	(616000.000,4500000.000,217.340)	(616999.990,4500999.990,792.100)	[-3435, 1212]	[-20.61, 7.272]	[0, 0]	[0, 1]	[0, 1]	[0, 0]	0	1738645	0	1193545
14T_PL_1601.las	(616000.000,4501000.000,217.810)	(616999.990,4501999.990,798.050)	[-3435, 1049]	[-20.61, 6.294]	[0, 0]	[0, 1]	[0, 1]	[0, 0]	0	1736194	0	1185719
14T_PL_1602.las	(616000.000,4502000.000,217.940)	(616999.990,4502999.990,2461.700)	[-3435, 3380]	[-20.61, 20.28]	[0, 0]	[0, 1]	[0, 1]	[0, 0]	0	1693314	0	1098221
14T_PL_1603.las	(616000.000,4503000.000,219.780)	(616999.990,4503999.990,791.490)	[-3434, 722]	[-20.604, 4.332]	[0, 0]	[0, 1]	[0, 1]	[0, 0]	0	1681329	0	1065408
14T_PL_1604.las	(616000.000,4504000.000,207.560)	(616999.990,4504999.990,803.170)	[-3434, 687]	[-20.604, 4.122]	[0, 0]	[0, 1]	[0, 1]	[0, 0]	0	1684887	0	1131128
14T_PL_1605.las	(616000.000,4505000.000,188.790)	(616999.990,4505999.990,776.200)	[-3399, 583]	[-20.394, 3.498]	[0, 0]	[0, 1]	[0, 1]	[0, 0]	0	1696305	0	1148977
14T_PL_1606.las	(616000.000,4506000.000,182.790)	(616999.990,4506999.990,770.890)	[-3402, 570]	[-20.412, 3.42]	[0, 0]	[0, 1]	[0, 1]	[0, 0]	0	1662113	0	1170266
14T_PL_1607.las	(616000.000,4507000.000,186.160)	(616999.990,4507999.990,792.970)	[-3401, 491]	[-20.406, 2.946]	[0, 0]	[0, 1]	[0, 1]	[0, 0]	0	1683258	0	1134346
14T_PL_1608.las	(616000.000,4508000.000,194.490)	(616999.990,4508999.990,2477.660)	[-3420, 3347]	[-20.52, 20.082]	[0, 0]	[0, 1]	[0, 1]	[0, 0]	0	1664087	0	1118226
14T_PL_1609.las	(616000.000,4509000.000,196.180)	(616999.990,4509999.990,782.540)	[-3423, 90]	[-20.538, 0.54]	[0, 0]	[0, 1]	[0, 1]	[0, 0]	0	1651040	0	1070600
14T_PL_1610.las	(616000.000,4510000.000,196.690)	(616999.990,4510999.990,783.140)	[-3417, -33]	[-20.502, -0.198]	[0, 0]	[0, 1]	[0, 1]	[0, 0]	0	1659563	0	1071573
14T_PL_1611.las	(616000.000,4511000.000,208.410)	(616999.990,4511999.990,791.340)	[-3419, -122]	[-20.514, -0.732]	[0, 0]	[0, 1]	[0, 1]	[0, 0]	0	1679515	0	1096131
14T_PL_1612.las	(616000.000,4512000.000,190.370)	(616999.990,4512999.990,782.430)	[-3421, -213]	[-20.526, -1.278]	[0, 0]	[0, 1]	[0, 1]	[0, 0]	0	1639133	0	1068408
14T_PL_1613.las	(616000.000,4513000.000,204.510)	(616999.990,4513999.990,785.960)	[-3419, -239]	[-20.514, -1.434]	[0, 0]	[0, 1]	[0, 1]	[0, 0]	0	1673750	0	1124904
14T_PL_1614.las	(616000.000,4514000.000,195.300)	(616999.990,4514999.990,789.260)	[-3420, -133]	[-20.52, -0.798]	[0, 0]	[0, 1]	[0, 1]	[0, 0]	0	1674561	0	1194640
14T_PL_1615.las	(616000.000,4515000.000,203.110)	(616999.990,4515999.990,789.810)	[-3435, -82]	[-20.61, -0.492]	[0, 0]	[0, 1]	[0, 1]	[0, 0]	0	1662987	0	1305497
14T_PL_1616.las	(616000.000,4516000.000,205.790)	(616999.990,4516999.990,790.730)	[-3437, -90]	[-20.622, -0.54]	[0, 0]	[0, 1]	[0, 1]	[0, 0]	0	1713002	0	1334115
14T_PL_1617.las	(616000.000,4517000.000,200.020)	(616999.990,4517999.990,794.730)	[-3435, -48]	[-20.61, -0.288]	[0, 0]	[0, 1]	[0, 1]	[0, 0]	0	1697647	0	1311622

DPH-1.3 Report on ASPRS LAS File Format (Tiled Data) - Informational - continued

File	(Xmin, Ymin, Zmin)	(Xmax, Ymax, Zmax)	Extended Scan Angle	Scan Angle Rank	Scanner Channel	Scan Direction	Edge of Flight Line	User Data	Counts for Synthetic	Key-points	Withheld	Overlap
14T_PL_1618.las	(616000.000,4518000.000,217.750)	(616999.990,4518999.990,790.670)	[-3436, 16]	[-20.616, 0.096]	[0, 0]	[0, 1]	[0, 1]	[0, 0]	0	1667594	0	1210944
14T_PL_1619.las	(616000.000,4519000.000,208.220)	(616999.990,4519999.990,794.380)	[-3438, 120]	[-20.628, 0.72]	[0, 0]	[0, 1]	[0, 1]	[0, 0]	0	1675983	0	1222841
14T_PL_1620.las	(616000.000,4520000.000,214.670)	(616999.990,4520999.990,792.410)	[-3436, 196]	[-20.616, 1.176]	[0, 0]	[0, 1]	[0, 1]	[0, 0]	0	1665939	0	1209712
14T_PL_1621.las	(616000.000,4521000.000,217.610)	(616999.990,4521999.990,793.380)	[-3438, 271]	[-20.628, 1.626]	[0, 0]	[0, 1]	[0, 1]	[0, 0]	0	1679033	0	1261156
14T_PL_1622.las	(616000.000,4522000.000,213.890)	(616999.990,4522999.990,794.980)	[-3436, 299]	[-20.616, 1.794]	[0, 0]	[0, 1]	[0, 1]	[0, 0]	0	1692873	0	1262391
14T_PL_1623.las	(616000.000,4523000.000,202.250)	(616999.990,4523999.990,789.710)	[-3437, 311]	[-20.622, 1.866]	[0, 0]	[0, 1]	[0, 1]	[0, 0]	0	1524907	0	1264324
14T_PL_1624.las	(616000.000,4524000.000,194.220)	(616999.990,4524999.990,779.510)	[-3419, 385]	[-20.514, 2.31]	[0, 0]	[0, 1]	[0, 1]	[0, 0]	0	1552493	0	1165881
14T_PL_1625.las	(616000.000,4525000.000,212.820)	(616999.990,4525999.990,790.080)	[-3421, 447]	[-20.526, 2.682]	[0, 0]	[0, 1]	[0, 1]	[0, 0]	0	1609260	0	1176854
14T_PL_1626.las	(616000.000,4526000.000,211.910)	(616999.990,4526999.990,792.340)	[-3436, 556]	[-20.616, 3.336]	[0, 0]	[0, 1]	[0, 1]	[0, 0]	0	1678781	0	1215401
14T_PL_1627.las	(616000.000,4527000.000,222.620)	(616999.990,4527999.990,799.070)	[-3454, 593]	[-20.724, 3.558]	[0, 0]	[0, 1]	[0, 1]	[0, 0]	0	1659903	0	1227535
14T_PL_1628.las	(616000.000,4528000.000,220.770)	(616999.990,4528999.990,797.460)	[-3443, 718]	[-20.658, 4.308]	[0, 0]	[0, 1]	[0, 1]	[0, 0]	0	1678655	0	1229861
14T_PL_1629.las	(616000.000,4529000.000,213.750)	(616999.990,4529999.990,791.620)	[-3435, 808]	[-20.61, 4.848]	[0, 0]	[0, 1]	[0, 1]	[0, 0]	0	1653971	0	1127533
14T_PL_1630.las	(616000.000,4530000.000,203.850)	(616999.990,4530999.990,790.050)	[-3437, 932]	[-20.622, 5.592]	[0, 0]	[0, 1]	[0, 1]	[0, 0]	0	1619756	0	1106886
14T_PL_1631.las	(616000.000,4531000.000,207.490)	(616999.990,4531999.990,785.870)	[-3421, 1149]	[-20.526, 6.894]	[0, 0]	[0, 1]	[0, 1]	[0, 0]	0	1661689	0	1190908
14T_PL_1632.las	(616000.000,4532000.000,213.200)	(616999.990,4532999.990,792.700)	[-3435, 1345]	[-20.61, 8.07]	[0, 0]	[0, 1]	[0, 1]	[0, 0]	0	1660619	0	1176067
14T_PL_1633.las	(616000.000,4533000.000,224.090)	(616999.990,4533999.990,797.570)	[-3435, 1484]	[-20.61, 8.904]	[0, 0]	[0, 1]	[0, 1]	[0, 0]	0	1669734	0	1077991
14T_PL_1634.las	(616000.000,4534000.000,207.330)	(616999.990,4534999.990,792.430)	[-3435, 1534]	[-20.61, 9.204]	[0, 0]	[0, 1]	[0, 1]	[0, 0]	0	1672563	0	1101228
14T_PL_1635.las	(616000.000,4535000.000,221.510)	(616999.990,4535999.990,797.240)	[-3435, 1581]	[-20.61, 9.486]	[0, 0]	[0, 1]	[0, 1]	[0, 0]	0	1708579	0	1065854
14T_PL_1636.las	(616000.000,4536000.000,217.460)	(616999.990,4536999.990,798.170)	[-3434, 1650]	[-20.604, 9.9]	[0, 0]	[0, 1]	[0, 1]	[0, 0]	0	1676441	0	1071150
14T_PL_1637.las	(616000.000,4537000.000,225.640)	(616999.990,4537999.990,796.090)	[-3452, 1711]	[-20.712, 10.266]	[0, 0]	[0, 1]	[0, 1]	[0, 0]	0	1682923	0	973613
14T_PL_1638.las	(616000.000,4538000.000,223.180)	(616999.990,4538999.990,794.350)	[-3451, 1753]	[-20.706, 10.518]	[0, 0]	[0, 1]	[0, 1]	[0, 0]	0	1671995	0	863098
14T_PL_1639.las	(616000.000,4539000.000,230.290)	(616999.990,4539999.990,797.810)	[-3452, 1865]	[-20.712, 11.19]	[0, 0]	[0, 1]	[0, 1]	[0, 0]	0	1695926	0	874601
14T_PL_1640.las	(616000.000,4540000.000,279.800)	(616999.990,4540999.990,797.950)	[-3452, 2026]	[-20.712, 12.156]	[0, 0]	[0, 1]	[0, 1]	[0, 0]	0	1633646	0	815361
14T_PL_1641.las	(616000.000,4541000.000,326.410)	(616999.990,4541999.990,813.180)	[-3451, 2266]	[-20.706, 13.596]	[0, 0]	[0, 1]	[0, 1]	[0, 0]	0	1674894	0	783950
14T_PL_1642.las	(616000.000,4542000.000,233.370)	(616999.990,4542999.990,813.870)	[-3435, 2195]	[-20.61, 13.17]	[0, 0]	[0, 1]	[0, 1]	[0, 0]	0	1685952	0	740814
14T_PL_1643.las	(616000.000,4543000.000,229.740)	(616999.990,4543999.990,800.030)	[-3452, 2140]	[-20.712, 12.84]	[0, 0]	[0, 1]	[0, 1]	[0, 0]	0	1683350	0	713730
14T_PL_1644.las	(616000.000,4544000.000,510.450)	(616999.990,4544961.790,2475.710)	[-3451, 3357]	[-20.706, 20.142]	[0, 0]	[0, 1]	[0, 1]	[0, 0]	0	1574345	0	678471
14T_PL_1700.las	(617000.000,4500000.000,219.270)	(617999.990,4500999.990,2476.290)	[-3411, 3352]	[-20.466, 20.112]	[0, 0]	[0, 1]	[0, 1]	[0, 0]	0	1708291	0	780073
14T_PL_1701.las	(617000.000,4501000.000,219.710)	(617999.990,4501999.990,1375.520)	[-3348, 3343]	[-20.088, 20.058]	[0, 0]	[0, 1]	[0, 1]	[0, 0]	0	1721802	0	866523
14T_PL_1702.las	(617000.000,4502000.000,339.360)	(617999.990,4502999.990,788.260)	[-1828, 3359]	[-10.968, 20.154]	[0, 0]	[0, 1]	[0, 1]	[0, 0]	0	1714815	0	963405
14T_PL_1703.las	(617000.000,4503000.000,494.390)	(617999.990,4503999.990,2477.900)	[-3369, 3344]	[-20.214, 20.064]	[0, 0]	[0, 1]	[0, 1]	[0, 0]	0	1699113	0	980315
14T_PL_1704.las	(617000.000,4504000.000,215.990)	(617999.990,4504999.990,792.030)	[-1618, 3359]	[-9.708, 20.154]	[0, 0]	[0, 1]	[0, 1]	[0, 0]	0	1726229	0	1051046
14T_PL_1705.las	(617000.000,4505000.000,197.810)	(617999.990,4505999.990,2477.530)	[-3353, 3363]	[-20.118, 20.178]	[0, 0]	[0, 1]	[0, 1]	[0, 0]	0	1713938	0	1165437
14T_PL_1706.las	(617000.000,4506000.000,185.760)	(617999.990,4506999.990,773.670)	[-1368, 3362]	[-8.208, 20.172]	[0, 0]	[0, 1]	[0, 1]	[0, 0]	0	1691549	0	1243455
14T_PL_1707.las	(617000.000,4507000.000,177.040)	(617999.990,4507999.990,782.440)	[-1236, 3318]	[-7.416, 19.908]	[0, 0]	[0, 1]	[0, 1]	[0, 0]	0	1669231	0	1304340
14T_PL_1708.las	(617000.000,4508000.000,186.890)	(617999.990,4508999.990,763.650)	[-1172, 3317]	[-7.032, 19.902]	[0, 0]	[0, 1]	[0, 1]	[0, 0]	0	1734399	0	1189647
14T_PL_1709.las	(617000.000,4509000.000,185.210)	(617999.990,4509999.990,768.650)	[-1064, 3325]	[-6.384, 19.95]	[0, 0]	[0, 1]	[0, 1]	[0, 0]	0	1722746	0	1220385
14T_PL_1710.las	(617000.000,4510000.000,183.800)	(617999.990,4510999.990,771.860)	[-943, 3323]	[-5.658, 19.938]	[0, 0]	[0, 1]	[0, 1]	[0, 0]	0	1719817	0	1247612
14T_PL_1711.las	(617000.000,4511000.000,190.230)	(617999.990,4511999.990,775.090)	[-845, 3334]	[-5.07, 20.004]	[0, 0]	[0, 1]	[0, 1]	[0, 0]	0	1682173	0	1211097
14T_PL_1712.las	(617000.000,4512000.000,189.350)	(617999.990,4512999.990,2469.880)	[-693, 3370]	[-4.158, 20.22]	[0, 0]	[0, 1]	[0, 1]	[0, 0]	0	1660186	0	1065863
14T_PL_1713.las	(617000.000,4513000.000,186.900)	(617999.990,4513999.990,785.590)	[-582, 3351]	[-3.492, 20.106]	[0, 0]	[0, 1]	[0, 1]	[0, 0]	0	1684781	0	1089153
14T_PL_1714.las	(617000.000,4514000.000,212.810)	(617999.990,4514999.990,790.840)	[-490, 3369]	[-2.94, 20.214]	[0, 0]	[0, 1]	[0, 1]	[0, 0]	0	1684022	0	1100549
14T_PL_1715.las	(617000.000,4515000.000,216.290)	(617999.990,4515999.990,785.530)	[-355, 3366]	[-2.13, 20.196]	[0, 0]	[0, 1]	[0, 1]	[0, 0]	0	1665315	0	1108271
14T_PL_1716.las	(617000.000,4516000.000,201.570)	(617999.990,4516999.990,789.450)	[-274, 3367]	[-1.644, 20.202]	[0, 0]	[0, 1]	[0, 1]	[0, 0]	0	1697014	0	1089818
14T_PL_1717.las	(617000.000,4517000.000,204.720)	(617999.990,4517999.990,2479.120)	[-3397, 3367]	[-20.382, 20.202]	[0, 0]	[0, 1]	[0, 1]	[0, 0]	0	1643965	0	934288
14T_PL_1718.las	(617000.000,4518000.000,215.730)	(617999.990,4518999.990,794.270)	[-46, 3366]	[-0.276, 20.196]	[0, 0]	[0, 1]	[0, 1]	[0, 0]	0	1633167	0	898003
14T_PL_1719.las	(617000.000,4519000.000,216.640)	(617999.990,4519999.990,791.920)	[16, 3367]	[0.096, 20.202]	[0, 0]	[0, 1]	[0, 1]	[0, 0]	0	1654352	0	1016222
14T_PL_1720.las	(617000.000,4520000.000,215.760)	(617999.990,4520999.990,790.080)	[121, 3367]	[0.726, 20.202]	[0, 0]	[0, 1]	[0, 1]	[0, 0]	0	1680690	0	1088495
14T_PL_1721.las	(617000.000,4521000.000,217.670)	(617999.990,4521999.990,784.930)	[197, 3365]	[1.182, 20.19]	[0, 0]	[0, 1]	[0, 1]	[0, 0]	0	1691334	0	1089519

DPH-1.3 Report on ASPRS LAS File Format (Tiled Data) - Informational - continued

File	(Xmin, Ymin, Zmin)	(Xmax, Ymax, Zmax)	Extended Scan Angle	Scan Angle Rank	Scanner Channel	Scan Direction	Edge of Flight Line	User Data	Counts for Synthetic	Key-points	Withheld	Overlap
14T_PL_1722.las	(617000.000,4522000.000,206.710)	(617999.990,4522999.990,789.280)	[260, 3367]	[1.56, 20.202]	[0, 0]	[0, 1]	[0, 1]	[0, 0]	0	1681446	0	1103138
14T_PL_1723.las	(617000.000,4523000.000,213.190)	(617999.990,4523999.990,792.730)	[285, 3367]	[1.71, 20.202]	[0, 0]	[0, 1]	[0, 1]	[0, 0]	0	1600752	0	1103896
14T_PL_1724.las	(617000.000,4524000.000,194.900)	(617999.990,4524999.990,794.110)	[290, 3333]	[1.74, 19.998]	[0, 0]	[0, 1]	[0, 1]	[0, 0]	0	1582929	0	1240560
14T_PL_1725.las	(617000.000,4525000.000,200.430)	(617999.990,4525999.990,788.650)	[239, 3356]	[1.434, 20.136]	[0, 0]	[0, 1]	[0, 1]	[0, 0]	0	1626040	0	1236881
14T_PL_1726.las	(617000.000,4526000.000,212.710)	(617999.990,4526999.990,785.670)	[238, 3353]	[1.428, 20.118]	[0, 0]	[0, 1]	[0, 1]	[0, 0]	0	1652769	0	1155975
14T_PL_1727.las	(617000.000,4527000.000,228.760)	(617999.990,4527999.990,795.340)	[207, 3368]	[1.242, 20.208]	[0, 0]	[0, 1]	[0, 1]	[0, 0]	0	1619010	0	1140144
14T_PL_1728.las	(617000.000,4528000.000,500.710)	(617999.990,4528999.990,796.510)	[134, 3367]	[0.804, 20.202]	[0, 0]	[0, 1]	[0, 1]	[0, 0]	0	1599341	0	1123535
14T_PL_1729.las	(617000.000,4529000.000,209.900)	(617999.990,4529999.990,787.810)	[59, 3367]	[0.354, 20.202]	[0, 0]	[0, 1]	[0, 1]	[0, 0]	0	1653922	0	1147002
14T_PL_1730.las	(617000.000,4530000.000,196.180)	(617999.990,4530999.990,787.060)	[-148, 3349]	[-0.888, 20.094]	[0, 0]	[0, 1]	[0, 1]	[0, 0]	0	1663625	0	1195647
14T_PL_1731.las	(617000.000,4531000.000,491.290)	(617999.990,4531999.990,792.040)	[-295, 3366]	[-1.77, 20.196]	[0, 0]	[0, 1]	[0, 1]	[0, 0]	0	1712368	0	1102014
14T_PL_1732.las	(617000.000,4532000.000,217.410)	(617999.990,4532999.990,793.020)	[-305, 3367]	[-1.83, 20.202]	[0, 0]	[0, 1]	[0, 1]	[0, 0]	0	1721490	0	1087547
14T_PL_1733.las	(617000.000,4533000.000,220.580)	(617999.990,4533999.990,789.850)	[-291, 3371]	[-1.746, 20.226]	[0, 0]	[0, 1]	[0, 1]	[0, 0]	0	1690999	0	1020451
14T_PL_1734.las	(617000.000,4534000.000,207.320)	(617999.990,4534999.990,786.160)	[-406, 3369]	[-2.436, 20.214]	[0, 0]	[0, 1]	[0, 1]	[0, 0]	0	1715627	0	1004179
14T_PL_1735.las	(617000.000,4535000.000,209.190)	(617999.990,4535999.990,787.380)	[-652, 3376]	[-3.912, 20.256]	[0, 0]	[0, 1]	[0, 1]	[0, 0]	0	1751676	0	1098751
14T_PL_1736.las	(617000.000,4536000.000,223.210)	(617999.990,4536999.990,793.900)	[-703, 3376]	[-4.218, 20.256]	[0, 0]	[0, 1]	[0, 1]	[0, 0]	0	1755104	0	1096515
14T_PL_1737.las	(617000.000,4537000.000,502.780)	(617999.990,4537999.990,790.980)	[-685, 3387]	[-4.11, 20.322]	[0, 0]	[0, 1]	[0, 1]	[0, 0]	0	1749538	0	1045647
14T_PL_1738.las	(617000.000,4538000.000,500.910)	(617999.990,4538999.990,794.430)	[-639, 3383]	[-3.834, 20.298]	[0, 0]	[0, 1]	[0, 1]	[0, 0]	0	1707576	0	1018158
14T_PL_1739.las	(617000.000,4539000.000,458.620)	(617999.990,4539999.990,793.730)	[-893, 3385]	[-5.358, 20.31]	[0, 0]	[0, 1]	[0, 1]	[0, 0]	0	1694802	0	1079681
14T_PL_1740.las	(617000.000,4540000.000,229.320)	(617999.990,4540999.990,795.590)	[-1026, 3384]	[-6.156, 20.304]	[0, 0]	[0, 1]	[0, 1]	[0, 0]	0	1681348	0	1143354
14T_PL_1741.las	(617000.000,4541000.000,214.660)	(617999.990,4541999.990,796.330)	[-1092, 3385]	[-6.552, 20.31]	[0, 0]	[0, 1]	[0, 1]	[0, 0]	0	1769694	0	1065094
14T_PL_1742.las	(617000.000,4542000.000,510.950)	(617999.990,4542999.990,789.060)	[-1140, 3385]	[-6.84, 20.31]	[0, 0]	[0, 1]	[0, 1]	[0, 0]	0	1774020	0	1070894
14T_PL_1743.las	(617000.000,4543000.000,509.380)	(617999.990,4543999.990,797.410)	[-1220, 3390]	[-7.32, 20.34]	[0, 0]	[0, 1]	[0, 1]	[0, 0]	0	1779020	0	1128742
14T_PL_1744.las	(617000.000,4544000.000,508.050)	(617999.990,4544980.030,797.240)	[-1346, 3386]	[-8.076, 20.316]	[0, 0]	[0, 1]	[0, 1]	[0, 0]	0	1718798	0	1047114
14T_PL_1800.las	(618000.000,4500000.000,215.430)	(618999.990,4500999.990,670.860)	[-3430, 3368]	[-20.58, 20.208]	[0, 0]	[0, 1]	[0, 1]	[0, 0]	0	1892825	0	732752
14T_PL_1801.las	(618000.000,4501000.000,211.880)	(618999.990,4501999.990,660.910)	[-3411, 3367]	[-20.466, 20.202]	[0, 0]	[0, 1]	[0, 1]	[0, 0]	0	1902065	0	748443
14T_PL_1802.las	(618000.000,4502000.000,218.880)	(618999.990,4502999.990,692.340)	[-3419, 3368]	[-20.514, 20.208]	[0, 0]	[0, 1]	[0, 1]	[0, 0]	0	1911199	0	861520
14T_PL_1803.las	(618000.000,4503000.000,216.380)	(618999.990,4503999.990,738.410)	[-3434, 3368]	[-20.604, 20.208]	[0, 0]	[0, 1]	[0, 1]	[0, 0]	0	1901560	0	697670
14T_PL_1804.las	(618000.000,4504000.000,212.570)	(618999.990,4504999.990,793.120)	[-3417, 3335]	[-20.502, 20.01]	[0, 0]	[0, 1]	[0, 1]	[0, 0]	0	1907905	0	646652
14T_PL_1805.las	(618000.000,4505000.000,196.230)	(618999.990,4505999.990,738.660)	[-3409, 3333]	[-20.454, 19.998]	[0, 0]	[0, 1]	[0, 1]	[0, 0]	0	1920331	0	548437
14T_PL_1806.las	(618000.000,4506000.000,190.420)	(618999.990,4506999.990,740.090)	[-3426, 3269]	[-20.556, 19.614]	[0, 0]	[0, 1]	[0, 1]	[0, 0]	0	1908837	0	537823
14T_PL_1807.las	(618000.000,4507000.000,470.420)	(618999.990,4507999.990,760.470)	[-3394, 1841]	[-20.364, 11.046]	[0, 0]	[0, 1]	[0, 1]	[0, 0]	0	1851101	0	652310
14T_PL_1808.las	(618000.000,4508000.000,190.450)	(618999.990,4508999.990,501.950)	[-3395, 3273]	[-20.37, 19.638]	[0, 0]	[0, 1]	[0, 1]	[0, 0]	0	1804658	0	734801
14T_PL_1809.las	(618000.000,4509000.000,186.350)	(618999.990,4509999.990,731.760)	[-3395, 3287]	[-20.37, 19.722]	[0, 0]	[0, 1]	[0, 1]	[0, 0]	0	1803889	0	794184
14T_PL_1810.las	(618000.000,4510000.000,188.920)	(618999.990,4510999.990,499.300)	[-3372, 3302]	[-20.232, 19.812]	[0, 0]	[0, 1]	[0, 1]	[0, 0]	0	1790867	0	848045
14T_PL_1811.las	(618000.000,4511000.000,470.990)	(618999.990,4511999.990,754.590)	[-3359, 1510]	[-20.154, 9.06]	[0, 0]	[0, 1]	[0, 1]	[0, 0]	0	1709671	0	850262
14T_PL_1812.las	(618000.000,4512000.000,468.250)	(618999.990,4512999.990,742.570)	[-3362, 1525]	[-20.172, 9.15]	[0, 0]	[0, 1]	[0, 1]	[0, 0]	0	1807431	0	833825
14T_PL_1813.las	(618000.000,4513000.000,199.680)	(618999.990,4513999.990,785.920)	[-3358, 1493]	[-20.148, 8.958]	[0, 0]	[0, 1]	[0, 1]	[0, 0]	0	1820422	0	917071
14T_PL_1814.las	(618000.000,4514000.000,477.990)	(618999.990,4514999.990,614.060)	[-3408, 1331]	[-20.448, 7.986]	[0, 0]	[0, 1]	[0, 1]	[0, 0]	0	1819622	0	1116501
14T_PL_1815.las	(618000.000,4515000.000,480.120)	(618999.990,4515999.990,749.710)	[-3394, 1128]	[-20.364, 6.768]	[0, 0]	[0, 1]	[0, 1]	[0, 0]	0	1809598	0	1190503
14T_PL_1816.las	(618000.000,4516000.000,485.880)	(618999.990,4516999.990,723.730)	[-3410, 1136]	[-20.46, 6.816]	[0, 0]	[0, 1]	[0, 1]	[0, 0]	0	1807122	0	1242676
14T_PL_1817.las	(618000.000,4517000.000,488.930)	(618999.990,4517999.990,788.420)	[-3408, 1279]	[-20.448, 7.674]	[0, 0]	[0, 1]	[0, 1]	[0, 0]	0	1792757	0	1248745
14T_PL_1818.las	(618000.000,4518000.000,496.270)	(618999.990,4518999.990,742.250)	[-3409, 1281]	[-20.454, 7.686]	[0, 0]	[0, 1]	[0, 1]	[0, 0]	0	1807673	0	1246709
14T_PL_1819.las	(618000.000,4519000.000,485.010)	(618999.990,4519999.990,750.940)	[-3410, 1148]	[-20.46, 6.888]	[0, 0]	[0, 1]	[0, 1]	[0, 0]	0	1736217	0	1259604
14T_PL_1820.las	(618000.000,4520000.000,493.060)	(618999.990,4520999.990,711.210)	[-3408, 791]	[-20.448, 4.746]	[0, 0]	[0, 1]	[0, 1]	[0, 0]	0	1634468	0	1113290
14T_PL_1821.las	(618000.000,4521000.000,497.740)	(618999.990,4521999.990,660.680)	[-3410, 654]	[-20.46, 3.924]	[0, 0]	[0, 1]	[0, 1]	[0, 0]	0	1698084	0	1075146
14T_PL_1822.las	(618000.000,4522000.000,487.820)	(618999.990,4522999.990,716.640)	[-3411, 673]	[-20.466, 4.038]	[0, 0]	[0, 1]	[0, 1]	[0, 0]	0	1658466	0	1180643
14T_PL_1823.las	(618000.000,4523000.000,480.560)	(618999.990,4523999.990,742.700)	[-3406, 640]	[-20.436, 3.84]	[0, 0]	[0, 1]	[0, 1]	[0, 0]	0	1642368	0	1190578
14T_PL_1824.las	(618000.000,4524000.000,454.520)	(618999.990,4524999.990,695.870)	[-3407, 482]	[-20.442, 2.892]	[0, 0]	[0, 1]	[0, 1]	[0, 0]	0	1449292	0	1200874
14T_PL_1825.las	(618000.000,4525000.000,485.420)	(618999.990,4525999.990,799.580)	[-3407, 290]	[-20.442, 1.74]	[0, 0]	[0, 1]	[0, 1]	[0, 0]	0	1427012	0	1190917

DPH-1.3 Report on ASPRS LAS File Format (Tiled Data) - Informational - continued

File	(Xmin, Ymin, Zmin)	(Xmax, Ymax, Zmax)	Extended Scan Angle	Scan Angle Rank	Scanner Channel	Scan Direction	Edge of Flight Line	User Data	Counts for Synthetic	Key-points	Withheld	Overlap
14T_PL_1826.las	(618000.000,4526000.000,492.840)	(618999.990,4526999.990,706.960)	[-3424, 247]	[-20.544, 1.482]	[0, 0]	[0, 1]	[0, 1]	[0, 0]	0	1512199	0	1247237
14T_PL_1827.las	(618000.000,4527000.000,500.230)	(618999.990,4527999.990,769.980)	[-3409, 244]	[-20.454, 1.464]	[0, 0]	[0, 1]	[0, 1]	[0, 0]	0	1542300	0	1261592
14T_PL_1828.las	(618000.000,4528000.000,500.600)	(618999.990,4528999.990,704.830)	[-3425, 206]	[-20.55, 1.236]	[0, 0]	[0, 1]	[0, 1]	[0, 0]	0	1611246	0	1257771
14T_PL_1829.las	(618000.000,4529000.000,486.180)	(618999.990,4529999.990,722.950)	[-3425, 133]	[-20.55, 0.798]	[0, 0]	[0, 1]	[0, 1]	[0, 0]	0	1674125	0	1283067
14T_PL_1830.las	(618000.000,4530000.000,485.510)	(618999.990,4530999.990,777.190)	[-3406, 57]	[-20.436, 0.342]	[0, 0]	[0, 1]	[0, 1]	[0, 0]	0	1712894	0	1181544
14T_PL_1831.las	(618000.000,4531000.000,338.910)	(618999.990,4531999.990,734.160)	[-3410, -150]	[-20.46, -0.9]	[0, 0]	[0, 1]	[0, 1]	[0, 0]	0	1663735	0	1178698
14T_PL_1832.las	(618000.000,4532000.000,204.350)	(618999.990,4532999.990,799.900)	[-3423, -292]	[-20.538, -1.752]	[0, 0]	[0, 1]	[0, 1]	[0, 0]	0	1717048	0	1187344
14T_PL_1833.las	(618000.000,4533000.000,490.900)	(618999.990,4533999.990,746.780)	[-3424, -253]	[-20.544, -1.518]	[0, 0]	[0, 1]	[0, 1]	[0, 0]	0	1705125	0	1230977
14T_PL_1834.las	(618000.000,4534000.000,490.230)	(618999.990,4534999.990,764.320)	[-3408, -264]	[-20.448, -1.584]	[0, 0]	[0, 1]	[0, 1]	[0, 0]	0	1702962	0	1185146
14T_PL_1835.las	(618000.000,4535000.000,490.370)	(618999.990,4535999.990,702.910)	[-3424, -292]	[-20.544, -1.752]	[0, 0]	[0, 1]	[0, 1]	[0, 0]	0	1725189	0	1200721
14T_PL_1836.las	(618000.000,4536000.000,494.730)	(618999.990,4536999.990,752.470)	[-3440, -218]	[-20.64, -1.308]	[0, 0]	[0, 1]	[0, 1]	[0, 0]	0	1653257	0	1090456
14T_PL_1837.las	(618000.000,4537000.000,461.480)	(618999.990,4537999.990,726.040)	[-3442, -36]	[-20.652, -0.216]	[0, 0]	[0, 1]	[0, 1]	[0, 0]	0	1701369	0	1205367
14T_PL_1838.las	(618000.000,4538000.000,499.450)	(618999.990,4538999.990,714.850)	[-3442, 95]	[-20.652, 0.57]	[0, 0]	[0, 1]	[0, 1]	[0, 0]	0	1688340	0	1275438
14T_PL_1839.las	(618000.000,4539000.000,505.450)	(618999.990,4539999.990,762.380)	[-3440, 115]	[-20.64, 0.69]	[0, 0]	[0, 1]	[0, 1]	[0, 0]	0	1689051	0	1200344
14T_PL_1840.las	(618000.000,4540000.000,506.630)	(618999.990,4540999.990,743.190)	[-3426, 144]	[-20.556, 0.864]	[0, 0]	[0, 1]	[0, 1]	[0, 0]	0	1678683	0	1144726
14T_PL_1841.las	(618000.000,4541000.000,275.200)	(618999.990,4541999.990,724.010)	[-3441, 212]	[-20.646, 1.272]	[0, 0]	[0, 1]	[0, 1]	[0, 0]	0	1677718	0	1125724
14T_PL_1842.las	(618000.000,4542000.000,506.990)	(618999.990,4542999.990,742.790)	[-3441, 347]	[-20.646, 2.082]	[0, 0]	[0, 1]	[0, 1]	[0, 0]	0	1658334	0	1110630
14T_PL_1843.las	(618000.000,4543000.000,511.910)	(618999.990,4543999.990,737.850)	[-3443, 579]	[-20.658, 3.474]	[0, 0]	[0, 1]	[0, 1]	[0, 0]	0	1715697	0	1222615
14T_PL_1844.las	(618000.000,4544000.000,431.580)	(618999.990,4544998.350,767.580)	[-3444, 648]	[-20.664, 3.888]	[0, 0]	[0, 1]	[0, 1]	[0, 0]	0	1697742	0	1193571
14T_PL_1900.las	(619000.000,4500000.000,387.140)	(619999.990,4500999.990,519.560)	[-3410, 1657]	[-20.46, 9.942]	[0, 0]	[0, 1]	[0, 1]	[0, 0]	0	1667859	0	873737
14T_PL_1901.las	(619000.000,4501000.000,493.460)	(619999.990,4501999.990,690.970)	[-3408, 1682]	[-20.448, 10.092]	[0, 0]	[0, 1]	[0, 1]	[0, 0]	0	1664639	0	801829
14T_PL_1902.las	(619000.000,4502000.000,494.370)	(619999.990,4502999.990,696.360)	[-3406, 1998]	[-20.436, 11.988]	[0, 0]	[0, 1]	[0, 1]	[0, 0]	0	1772208	0	760922
14T_PL_1903.las	(619000.000,4503000.000,497.120)	(619999.990,4503999.990,773.520)	[-3407, 2086]	[-20.442, 12.516]	[0, 0]	[0, 1]	[0, 1]	[0, 0]	0	1520253	0	709503
14T_PL_1904.las	(619000.000,4504000.000,498.480)	(619999.990,4504999.990,790.830)	[-3424, 2072]	[-20.544, 12.432]	[0, 0]	[0, 1]	[0, 1]	[0, 0]	0	1667718	0	716846
14T_PL_1905.las	(619000.000,4505000.000,499.150)	(619999.990,4505999.990,517.250)	[-3424, 3396]	[-20.544, 20.376]	[0, 0]	[0, 1]	[0, 1]	[0, 0]	0	1750202	0	693861
14T_PL_1906.las	(619000.000,4506000.000,271.390)	(619999.990,4506999.990,514.900)	[-3405, 3381]	[-20.43, 20.286]	[0, 0]	[0, 1]	[0, 1]	[0, 0]	0	1681686	0	813404
14T_PL_1907.las	(619000.000,4507000.000,191.600)	(619999.990,4507999.990,715.470)	[-3358, 3391]	[-20.148, 20.346]	[0, 0]	[0, 1]	[0, 1]	[0, 0]	0	1721132	0	883775
14T_PL_1908.las	(619000.000,4508000.000,207.450)	(619999.990,4508999.990,722.160)	[-3342, 3393]	[-20.052, 20.358]	[0, 0]	[0, 1]	[0, 1]	[0, 0]	0	1673027	0	949237
14T_PL_1909.las	(619000.000,4509000.000,468.840)	(619999.990,4509999.990,733.030)	[-3357, 3370]	[-20.142, 20.22]	[0, 0]	[0, 1]	[0, 1]	[0, 0]	0	1665805	0	849157
14T_PL_1910.las	(619000.000,4510000.000,184.840)	(619999.990,4510999.990,732.720)	[-3359, 3341]	[-20.154, 20.046]	[0, 0]	[0, 1]	[0, 1]	[0, 0]	0	1674178	0	809274
14T_PL_1911.las	(619000.000,4511000.000,466.120)	(619999.990,4511999.990,716.380)	[-3359, 3332]	[-20.154, 19.992]	[0, 0]	[0, 1]	[0, 1]	[0, 0]	0	1645808	0	837675
14T_PL_1912.las	(619000.000,4512000.000,337.850)	(619999.990,4512999.990,731.040)	[-3374, 3306]	[-20.244, 19.836]	[0, 0]	[0, 1]	[0, 1]	[0, 0]	0	1369578	0	887396
14T_PL_1913.las	(619000.000,4513000.000,349.810)	(619999.990,4513999.990,767.210)	[-3396, 3328]	[-20.376, 19.968]	[0, 0]	[0, 1]	[0, 1]	[0, 0]	0	1687341	0	839550
14T_PL_1914.las	(619000.000,4514000.000,473.490)	(619999.990,4514999.990,744.020)	[-3407, 3368]	[-20.442, 20.208]	[0, 0]	[0, 1]	[0, 1]	[0, 0]	0	1634902	0	744669
14T_PL_1915.las	(619000.000,4515000.000,479.470)	(619999.990,4515999.990,677.350)	[-1916, 3363]	[-11.496, 20.178]	[0, 0]	[0, 1]	[0, 1]	[0, 0]	0	1670882	0	605551
14T_PL_1916.las	(619000.000,4516000.000,208.090)	(619999.990,4516999.990,790.960)	[-1798, 3351]	[-10.788, 20.106]	[0, 0]	[0, 1]	[0, 1]	[0, 0]	0	1622502	0	654066
14T_PL_1917.las	(619000.000,4517000.000,338.880)	(619999.990,4517999.990,699.800)	[-3409, 3350]	[-20.454, 20.1]	[0, 0]	[0, 1]	[0, 1]	[0, 0]	0	1688778	0	697028
14T_PL_1918.las	(619000.000,4518000.000,495.890)	(619999.990,4518999.990,710.140)	[-3409, 3346]	[-20.454, 20.076]	[0, 0]	[0, 1]	[0, 1]	[0, 0]	0	1656905	0	746084
14T_PL_1919.las	(619000.000,4519000.000,493.760)	(619999.990,4519999.990,516.830)	[-1662, 3352]	[-9.972, 20.112]	[0, 0]	[0, 1]	[0, 1]	[0, 0]	0	1688811	0	704525
14T_PL_1920.las	(619000.000,4520000.000,493.110)	(619999.990,4520999.990,761.120)	[-1656, 3365]	[-9.936, 20.19]	[0, 0]	[0, 1]	[0, 1]	[0, 0]	0	1681638	0	805977
14T_PL_1921.las	(619000.000,4521000.000,493.560)	(619999.990,4521999.990,675.950)	[-1605, 3347]	[-9.63, 20.082]	[0, 0]	[0, 1]	[0, 1]	[0, 0]	0	1680330	0	966810
14T_PL_1922.las	(619000.000,4522000.000,483.250)	(619999.990,4522999.990,746.040)	[-1595, 3339]	[-9.57, 20.034]	[0, 0]	[0, 1]	[0, 1]	[0, 0]	0	1633068	0	992236
14T_PL_1923.las	(619000.000,4523000.000,478.320)	(619999.990,4523999.990,717.680)	[-1441, 3335]	[-8.646, 20.01]	[0, 0]	[0, 1]	[0, 1]	[0, 0]	0	1670088	0	1191064
14T_PL_1924.las	(619000.000,4524000.000,480.520)	(619999.990,4524999.990,764.420)	[-1298, 3362]	[-7.788, 20.172]	[0, 0]	[0, 1]	[0, 1]	[0, 0]	0	1436107	0	1331860
14T_PL_1925.las	(619000.000,4525000.000,486.990)	(619999.990,4525999.990,698.860)	[-1159, 3343]	[-6.954, 20.058]	[0, 0]	[0, 1]	[0, 1]	[0, 0]	0	1383803	0	1258852
14T_PL_1926.las	(619000.000,4526000.000,498.550)	(619999.990,4526999.990,734.360)	[-1033, 3359]	[-6.198, 20.154]	[0, 0]	[0, 1]	[0, 1]	[0, 0]	0	1526897	0	1111792
14T_PL_1927.las	(619000.000,4527000.000,499.370)	(619999.990,4527999.990,729.850)	[-955, 3342]	[-5.73, 20.052]	[0, 0]	[0, 1]	[0, 1]	[0, 0]	0	1629809	0	1081299
14T_PL_1928.las	(619000.000,4528000.000,501.550)	(619999.990,4528999.990,782.640)	[-864, 3363]	[-5.184, 20.178]	[0, 0]	[0, 1]	[0, 1]	[0, 0]	0	1660155	0	1085449
14T_PL_1929.las	(619000.000,4529000.000,487.440)	(619999.990,4529999.990,768.020)	[-771, 3355]	[-4.626, 20.13]	[0, 0]	[0, 1]	[0, 1]	[0, 0]	0	1676807	0	1100224

DPH-1.3 Report on ASPRS LAS File Format (Tiled Data) - Informational - continued

File	(Xmin, Ymin, Zmin)	(Xmax, Ymax, Zmax)	Extended Scan Angle	Scan Angle Rank	Scanner Channel	Scan Direction	Edge of Flight Line	User Data	Counts for Synthetic	Key-points	Withheld	Overlap
14T_PL_1930.las	(619000.000,4530000.000,485.300)	(619999.990,4530999.990,740.560)	[-768, 3341]	[-4.608, 20.046]	[0, 0]	[0, 1]	[0, 1]	[0, 0]	0	1658758	0	1106196
14T_PL_1931.las	(619000.000,4531000.000,484.440)	(619999.990,4531999.990,760.090)	[-715, 3360]	[-4.29, 20.16]	[0, 0]	[0, 1]	[0, 1]	[0, 0]	0	1671350	0	1251137
14T_PL_1932.las	(619000.000,4532000.000,407.350)	(619999.990,4532999.990,715.610)	[-567, 3346]	[-3.402, 20.076]	[0, 0]	[0, 1]	[0, 1]	[0, 0]	0	1677740	0	1169437
14T_PL_1933.las	(619000.000,4533000.000,486.510)	(619999.990,4533999.990,706.040)	[-468, 3362]	[-2.808, 20.172]	[0, 0]	[0, 1]	[0, 1]	[0, 0]	0	1662196	0	1183918
14T_PL_1934.las	(619000.000,4534000.000,489.630)	(619999.990,4534999.990,774.230)	[-418, 3360]	[-2.508, 20.16]	[0, 0]	[0, 1]	[0, 1]	[0, 0]	0	1675702	0	1112125
14T_PL_1935.las	(619000.000,4535000.000,493.980)	(619999.990,4535999.990,741.560)	[-351, 3365]	[-2.106, 20.19]	[0, 0]	[0, 1]	[0, 1]	[0, 0]	0	1699627	0	1112961
14T_PL_1936.las	(619000.000,4536000.000,500.090)	(619999.990,4536999.990,773.010)	[-291, 3377]	[-1.746, 20.262]	[0, 0]	[0, 1]	[0, 1]	[0, 0]	0	1649915	0	1118253
14T_PL_1937.las	(619000.000,4537000.000,262.430)	(619999.990,4537999.990,717.230)	[-217, 3380]	[-1.302, 20.28]	[0, 0]	[0, 1]	[0, 1]	[0, 0]	0	1661091	0	1121703
14T_PL_1938.las	(619000.000,4538000.000,218.190)	(619999.990,4538999.990,944.600)	[-35, 3373]	[-0.21, 20.238]	[0, 0]	[0, 1]	[0, 1]	[0, 0]	0	1639281	0	1065881
14T_PL_1939.las	(619000.000,4539000.000,501.620)	(619999.990,4539999.990,695.620)	[96, 3372]	[0.576, 20.232]	[0, 0]	[0, 1]	[0, 1]	[0, 0]	0	1656647	0	1111924
14T_PL_1940.las	(619000.000,4540000.000,343.530)	(619999.990,4540999.990,719.730)	[114, 3376]	[0.684, 20.256]	[0, 0]	[0, 1]	[0, 1]	[0, 0]	0	1684975	0	1164944
14T_PL_1941.las	(619000.000,4541000.000,502.640)	(619999.990,4541999.990,704.780)	[145, 3377]	[0.87, 20.262]	[0, 0]	[0, 1]	[0, 1]	[0, 0]	0	1699221	0	1183385
14T_PL_1942.las	(619000.000,4542000.000,507.690)	(619999.990,4542999.990,749.070)	[214, 3389]	[1.284, 20.334]	[0, 0]	[0, 1]	[0, 1]	[0, 0]	0	1649767	0	1038383
14T_PL_1943.las	(619000.000,4543000.000,508.590)	(619999.990,4543999.990,671.810)	[321, 3381]	[1.926, 20.286]	[0, 0]	[0, 1]	[0, 1]	[0, 0]	0	1658666	0	1040388
14T_PL_1944.las	(619000.000,4544000.000,507.980)	(619999.990,4544999.990,756.790)	[204, 3391]	[1.224, 20.346]	[0, 0]	[0, 1]	[0, 1]	[0, 0]	0	1686357	0	1073999
14T_PL_1945.las	(619092.460,4545000.000,508.380)	(619999.990,4545021.860,512.100)	[210, 3391]	[1.26, 20.346]	[0, 0]	[0, 1]	[0, 1]	[0, 0]	0	18582	0	10690
14T_PL_2000.las	(620000.000,4500000.000,199.620)	(620999.990,4500999.990,788.530)	[-806, 3373]	[-4.836, 20.238]	[0, 0]	[0, 1]	[0, 1]	[0, 0]	0	1622654	0	989873
14T_PL_2001.las	(620000.000,4501000.000,211.690)	(620999.990,4501999.990,2467.750)	[-892, 3383]	[-5.352, 20.298]	[0, 0]	[0, 1]	[0, 1]	[0, 0]	0	1641299	0	977486
14T_PL_2002.las	(620000.000,4502000.000,243.280)	(620999.990,4502999.990,787.510)	[-927, 3400]	[-5.562, 20.4]	[0, 0]	[0, 1]	[0, 1]	[0, 0]	0	1637711	0	1060232
14T_PL_2003.las	(620000.000,4503000.000,205.370)	(620999.990,4503999.990,2449.440)	[-3410, 3382]	[-20.46, 20.292]	[0, 0]	[0, 1]	[0, 1]	[0, 0]	0	1557129	0	873219
14T_PL_2004.las	(620000.000,4504000.000,211.820)	(620999.990,4504999.990,2454.860)	[-1320, 3419]	[-7.92, 20.514]	[0, 0]	[0, 1]	[0, 1]	[0, 0]	0	1603582	0	1149695
14T_PL_2005.las	(620000.000,4505000.000,305.210)	(620999.990,4505999.990,784.590)	[-1465, 3403]	[-8.79, 20.418]	[0, 0]	[0, 1]	[0, 1]	[0, 0]	0	1694016	0	1166789
14T_PL_2006.las	(620000.000,4506000.000,344.140)	(620999.990,4506999.990,774.040)	[-1503, 3359]	[-9.018, 20.154]	[0, 0]	[0, 1]	[0, 1]	[0, 0]	0	1755156	0	925503
14T_PL_2007.las	(620000.000,4507000.000,388.730)	(620999.990,4507999.990,777.340)	[-1659, 3366]	[-9.954, 20.196]	[0, 0]	[0, 1]	[0, 1]	[0, 0]	0	1756690	0	838147
14T_PL_2008.las	(620000.000,4508000.000,200.580)	(620999.990,4508999.990,781.820)	[-1850, 3363]	[-11.1, 20.178]	[0, 0]	[0, 1]	[0, 1]	[0, 0]	0	1693144	0	774938
14T_PL_2009.las	(620000.000,4509000.000,186.000)	(620999.990,4509999.990,780.610)	[-1900, 3353]	[-11.4, 20.118]	[0, 0]	[0, 1]	[0, 1]	[0, 0]	0	1784264	0	712530
14T_PL_2010.las	(620000.000,4510000.000,476.540)	(620999.990,4510999.990,762.880)	[-1891, 3313]	[-11.346, 19.878]	[0, 0]	[0, 1]	[0, 1]	[0, 0]	0	1814846	0	729641
14T_PL_2011.las	(620000.000,4511000.000,472.450)	(620999.990,4511999.990,699.870)	[-1823, 3312]	[-10.938, 19.872]	[0, 0]	[0, 1]	[0, 1]	[0, 0]	0	1804786	0	694743
14T_PL_2012.las	(620000.000,4512000.000,464.080)	(620999.990,4512999.990,679.290)	[-1819, 3314]	[-10.914, 19.884]	[0, 0]	[0, 1]	[0, 1]	[0, 0]	0	1820556	0	590294
14T_PL_2013.las	(620000.000,4513000.000,177.280)	(620999.990,4513999.990,763.540)	[-3295, 3294]	[-19.77, 19.764]	[0, 0]	[0, 1]	[0, 1]	[0, 0]	0	1809138	0	575768
14T_PL_2014.las	(620000.000,4514000.000,201.130)	(620999.990,4514999.990,723.030)	[-3325, 3308]	[-19.95, 19.848]	[0, 0]	[0, 1]	[0, 1]	[0, 0]	0	1842192	0	482908
14T_PL_2015.las	(620000.000,4515000.000,355.810)	(620999.990,4515999.990,741.560)	[-3395, 3329]	[-20.37, 19.974]	[0, 0]	[0, 1]	[0, 1]	[0, 0]	0	1808634	0	435478
14T_PL_2016.las	(620000.000,4516000.000,493.380)	(620999.990,4516999.990,786.190)	[-3396, 3344]	[-20.376, 20.064]	[0, 0]	[0, 1]	[0, 1]	[0, 0]	0	1838512	0	431210
14T_PL_2017.las	(620000.000,4517000.000,298.490)	(620999.990,4517999.990,693.870)	[-3412, 3341]	[-20.472, 20.046]	[0, 0]	[0, 1]	[0, 1]	[0, 0]	0	1842353	0	557623
14T_PL_2018.las	(620000.000,4518000.000,496.110)	(620999.990,4518999.990,729.220)	[-3397, 3342]	[-20.382, 20.052]	[0, 0]	[0, 1]	[0, 1]	[0, 0]	0	1835803	0	586475
14T_PL_2019.las	(620000.000,4519000.000,219.650)	(620999.990,4519999.990,690.700)	[-3396, 3343]	[-20.376, 20.058]	[0, 0]	[0, 1]	[0, 1]	[0, 0]	0	1827722	0	619640
14T_PL_2020.las	(620000.000,4520000.000,494.740)	(620999.990,4520999.990,755.710)	[-3413, 3343]	[-20.478, 20.058]	[0, 0]	[0, 1]	[0, 1]	[0, 0]	0	1859667	0	644868
14T_PL_2021.las	(620000.000,4521000.000,491.120)	(620999.990,4521999.990,758.860)	[-3407, 3344]	[-20.442, 20.064]	[0, 0]	[0, 1]	[0, 1]	[0, 0]	0	1866730	0	712819
14T_PL_2022.las	(620000.000,4522000.000,230.960)	(620999.990,4522999.990,751.700)	[-3395, 3344]	[-20.37, 20.064]	[0, 0]	[0, 1]	[0, 1]	[0, 0]	0	1664557	0	770903
14T_PL_2023.las	(620000.000,4523000.000,212.770)	(620999.990,4523999.990,700.700)	[-3415, 3308]	[-20.49, 19.848]	[0, 0]	[0, 1]	[0, 1]	[0, 0]	0	1852110	0	729624
14T_PL_2024.las	(620000.000,4524000.000,280.020)	(620999.990,4524999.990,756.350)	[-3433, 1764]	[-20.598, 10.584]	[0, 0]	[0, 1]	[0, 1]	[0, 0]	0	1715760	0	609036
14T_PL_2025.las	(620000.000,4525000.000,490.310)	(620999.990,4525999.990,740.300)	[-3430, 1816]	[-20.58, 10.896]	[0, 0]	[0, 1]	[0, 1]	[0, 0]	0	1725642	0	644597
14T_PL_2026.las	(620000.000,4526000.000,495.460)	(620999.990,4526999.990,785.910)	[-3413, 1822]	[-20.478, 10.932]	[0, 0]	[0, 1]	[0, 1]	[0, 0]	0	1781756	0	618392
14T_PL_2027.las	(620000.000,4527000.000,498.330)	(620999.990,4527999.990,759.140)	[-3411, 1764]	[-20.466, 10.584]	[0, 0]	[0, 1]	[0, 1]	[0, 0]	0	1831584	0	619121
14T_PL_2028.las	(620000.000,4528000.000,499.570)	(620999.990,4528999.990,750.620)	[-3412, 1663]	[-20.472, 9.978]	[0, 0]	[0, 1]	[0, 1]	[0, 0]	0	1768536	0	790122
14T_PL_2029.las	(620000.000,4529000.000,500.290)	(620999.990,4529999.990,710.800)	[-3409, 1580]	[-20.454, 9.48]	[0, 0]	[0, 1]	[0, 1]	[0, 0]	0	1770707	0	838847
14T_PL_2030.las	(620000.000,4530000.000,355.480)	(620999.990,4530999.990,736.970)	[-3412, 1528]	[-20.472, 9.168]	[0, 0]	[0, 1]	[0, 1]	[0, 0]	0	1779837	0	933569
14T_PL_2031.las	(620000.000,4531000.000,216.190)	(620999.990,4531999.990,773.050)	[-3411, 1392]	[-20.466, 8.352]	[0, 0]	[0, 1]	[0, 1]	[0, 0]	0	1756579	0	1094330
14T_PL_2032.las	(620000.000,4532000.000,457.120)	(620999.990,4532999.990,773.920)	[-3411, 1221]	[-20.466, 7.326]	[0, 0]	[0, 1]	[0, 1]	[0, 0]	0	1771958	0	1164621

DPH-1.3 Report on ASPRS LAS File Format (Tiled Data) - Informational - continued

File	(Xmin, Ymin, Zmin)	(Xmax, Ymax, Zmax)	Extended Scan Angle	Scan Angle Rank	Scanner Channel	Scan Direction	Edge of Flight Line	User Data	Counts for Synthetic	Key-points	Withheld	Overlap
14T_PL_2033.las	(620000.000,4533000.000,259.890)	(620999.990,4533999.990,725.910)	[-3408, 1213]	[-20.448, 7.278]	[0, 0]	[0, 1]	[0, 1]	[0, 0]	0	1759643	0	1145260
14T_PL_2034.las	(620000.000,4534000.000,492.040)	(620999.990,4534999.990,689.600)	[-3411, 1168]	[-20.466, 7.008]	[0, 0]	[0, 1]	[0, 1]	[0, 0]	0	1799323	0	1203907
14T_PL_2035.las	(620000.000,4535000.000,492.460)	(620999.990,4535999.990,762.080)	[-3414, 1230]	[-20.484, 7.38]	[0, 0]	[0, 1]	[0, 1]	[0, 0]	0	1809954	0	1275869
14T_PL_2036.las	(620000.000,4536000.000,324.190)	(620999.990,4536999.990,742.720)	[-3413, 1065]	[-20.478, 6.39]	[0, 0]	[0, 1]	[0, 1]	[0, 0]	0	1761690	0	1215724
14T_PL_2037.las	(620000.000,4537000.000,243.210)	(620999.990,4537999.990,756.710)	[-3410, 837]	[-20.46, 5.022]	[0, 0]	[0, 1]	[0, 1]	[0, 0]	0	1776046	0	1197437
14T_PL_2038.las	(620000.000,4538000.000,302.100)	(620999.990,4538999.990,735.900)	[-3425, 837]	[-20.55, 5.022]	[0, 0]	[0, 1]	[0, 1]	[0, 0]	0	1752374	0	1141037
14T_PL_2039.las	(620000.000,4539000.000,494.640)	(620999.990,4539999.990,762.760)	[-3430, 729]	[-20.58, 4.374]	[0, 0]	[0, 1]	[0, 1]	[0, 0]	0	1740825	0	1115947
14T_PL_2040.las	(620000.000,4540000.000,311.300)	(620999.990,4540999.990,781.460)	[-3422, 543]	[-20.532, 3.258]	[0, 0]	[0, 1]	[0, 1]	[0, 0]	0	1771971	0	1159691
14T_PL_2041.las	(620000.000,4541000.000,501.270)	(620999.990,4541999.990,770.310)	[-3430, 521]	[-20.58, 3.126]	[0, 0]	[0, 1]	[0, 1]	[0, 0]	0	1731193	0	1168146
14T_PL_2042.las	(620000.000,4542000.000,503.300)	(620999.990,4542999.990,743.260)	[-3430, 578]	[-20.58, 3.468]	[0, 0]	[0, 1]	[0, 1]	[0, 0]	0	1755766	0	1243750
14T_PL_2043.las	(620000.000,4543000.000,503.980)	(620999.990,4543999.990,762.780)	[-3427, 572]	[-20.562, 3.432]	[0, 0]	[0, 1]	[0, 1]	[0, 0]	0	1728133	0	1180520
14T_PL_2044.las	(620000.000,4544000.000,502.980)	(620999.990,4544999.990,770.750)	[-3427, 320]	[-20.562, 1.92]	[0, 0]	[0, 1]	[0, 1]	[0, 0]	0	1729074	0	1165834
14T_PL_2045.las	(620000.030,4545000.000,503.190)	(620999.990,4545041.730,521.140)	[-3408, 210]	[-20.448, 1.26]	[0, 0]	[0, 1]	[0, 1]	[0, 0]	0	53299	0	40284
14T_PL_2100.las	(621000.000,4500000.000,193.330)	(621999.990,4500999.990,789.190)	[-3417, 221]	[-20.502, 1.326]	[0, 0]	[0, 1]	[0, 1]	[0, 0]	0	1647565	0	1279280
14T_PL_2101.las	(621000.000,4501000.000,202.550)	(621999.990,4501999.990,786.700)	[-3449, 275]	[-20.694, 1.65]	[0, 0]	[0, 1]	[0, 1]	[0, 0]	0	1681233	0	1260842
14T_PL_2102.las	(621000.000,4502000.000,205.210)	(621999.990,4502999.990,780.860)	[-3453, 333]	[-20.718, 1.998]	[0, 0]	[0, 1]	[0, 1]	[0, 0]	0	1617830	0	1207474
14T_PL_2103.las	(621000.000,4503000.000,228.350)	(621999.990,4503999.990,782.940)	[-3452, 449]	[-20.712, 2.694]	[0, 0]	[0, 1]	[0, 1]	[0, 0]	0	1640117	0	1232506
14T_PL_2104.las	(621000.000,4504000.000,212.380)	(621999.990,4504999.990,804.040)	[-3452, 542]	[-20.712, 3.252]	[0, 0]	[0, 1]	[0, 1]	[0, 0]	0	1607769	0	1270143
14T_PL_2105.las	(621000.000,4505000.000,215.800)	(621999.990,4505999.990,783.630)	[-3449, 696]	[-20.694, 4.176]	[0, 0]	[0, 1]	[0, 1]	[0, 0]	0	1677050	0	1160627
14T_PL_2106.las	(621000.000,4506000.000,208.300)	(621999.990,4506999.990,2476.440)	[-3443, 3316]	[-20.658, 19.896]	[0, 0]	[0, 1]	[0, 1]	[0, 0]	0	1606513	0	1181666
14T_PL_2107.las	(621000.000,4507000.000,193.620)	(621999.990,4507999.990,2200.130)	[-3449, 3313]	[-20.694, 19.878]	[0, 0]	[0, 1]	[0, 1]	[0, 0]	0	1630259	0	1059573
14T_PL_2108.las	(621000.000,4508000.000,212.510)	(621999.990,4508999.990,788.700)	[-3462, 721]	[-20.772, 4.326]	[0, 0]	[0, 1]	[0, 1]	[0, 0]	0	1610600	0	1102813
14T_PL_2109.las	(621000.000,4509000.000,215.050)	(621999.990,4509999.990,783.190)	[-3412, 874]	[-20.472, 5.244]	[0, 0]	[0, 1]	[0, 1]	[0, 0]	0	1696797	0	1080027
14T_PL_2110.las	(621000.000,4510000.000,198.310)	(621999.990,4510999.990,773.280)	[-3410, 951]	[-20.46, 5.706]	[0, 0]	[0, 1]	[0, 1]	[0, 0]	0	1654859	0	1084405
14T_PL_2111.las	(621000.000,4511000.000,183.800)	(621999.990,4511999.990,749.710)	[-3389, 997]	[-20.334, 5.982]	[0, 0]	[0, 1]	[0, 1]	[0, 0]	0	1658950	0	1113541
14T_PL_2112.las	(621000.000,4512000.000,462.900)	(621999.990,4512999.990,741.570)	[-3376, 1038]	[-20.256, 6.228]	[0, 0]	[0, 1]	[0, 1]	[0, 0]	0	1628506	0	1182910
14T_PL_2113.las	(621000.000,4513000.000,463.230)	(621999.990,4513999.990,759.300)	[-3393, 1091]	[-20.358, 6.546]	[0, 0]	[0, 1]	[0, 1]	[0, 0]	0	1664549	0	1074621
14T_PL_2114.las	(621000.000,4514000.000,291.230)	(621999.990,4514999.990,743.330)	[-3408, 1199]	[-20.448, 7.194]	[0, 0]	[0, 1]	[0, 1]	[0, 0]	0	1691440	0	1135939
14T_PL_2115.las	(621000.000,4515000.000,242.890)	(621999.990,4515999.990,787.830)	[-3425, 1262]	[-20.55, 7.572]	[0, 0]	[0, 1]	[0, 1]	[0, 0]	0	1685385	0	1111679
14T_PL_2116.las	(621000.000,4516000.000,209.830)	(621999.990,4516999.990,787.570)	[-3412, 1354]	[-20.472, 8.124]	[0, 0]	[0, 1]	[0, 1]	[0, 0]	0	1680486	0	1114462
14T_PL_2117.las	(621000.000,4517000.000,494.860)	(621999.990,4517999.990,759.340)	[-3407, 1465]	[-20.442, 8.79]	[0, 0]	[0, 1]	[0, 1]	[0, 0]	0	1683500	0	1004164
14T_PL_2118.las	(621000.000,4518000.000,323.110)	(621999.990,4518999.990,728.740)	[-3410, 1535]	[-20.46, 9.21]	[0, 0]	[0, 1]	[0, 1]	[0, 0]	0	1684259	0	909801
14T_PL_2119.las	(621000.000,4519000.000,492.550)	(621999.990,4519999.990,2104.090)	[-3413, 1550]	[-20.478, 9.3]	[0, 0]	[0, 1]	[0, 1]	[0, 0]	0	1690337	0	885929
14T_PL_2120.las	(621000.000,4520000.000,418.490)	(621999.990,4520999.990,716.490)	[-3414, 1625]	[-20.484, 9.75]	[0, 0]	[0, 1]	[0, 1]	[0, 0]	0	1667961	0	833966
14T_PL_2121.las	(621000.000,4521000.000,209.130)	(621999.990,4521999.990,777.260)	[-3411, 1916]	[-20.466, 11.496]	[0, 0]	[0, 1]	[0, 1]	[0, 0]	0	1733286	0	759337
14T_PL_2122.las	(621000.000,4522000.000,217.050)	(621999.990,4522999.990,782.880)	[-3400, 2077]	[-20.4, 12.462]	[0, 0]	[0, 1]	[0, 1]	[0, 0]	0	1618459	0	679813
14T_PL_2123.las	(621000.000,4523000.000,195.630)	(621999.990,4523999.990,786.300)	[-3391, 2167]	[-20.346, 13.002]	[0, 0]	[0, 1]	[0, 1]	[0, 0]	0	1667847	0	640100
14T_PL_2124.las	(621000.000,4524000.000,206.220)	(621999.990,4524999.990,805.780)	[-3407, 2183]	[-20.442, 13.098]	[0, 0]	[0, 1]	[0, 1]	[0, 0]	0	1565233	0	494421
14T_PL_2125.las	(621000.000,4525000.000,209.850)	(621999.990,4525999.990,774.870)	[-3408, 3351]	[-20.448, 20.106]	[0, 0]	[0, 1]	[0, 1]	[0, 0]	0	1702323	0	667820
14T_PL_2126.las	(621000.000,4526000.000,491.510)	(621999.990,4526999.990,707.580)	[-3396, 3343]	[-20.376, 20.058]	[0, 0]	[0, 1]	[0, 1]	[0, 0]	0	1649880	0	721086
14T_PL_2127.las	(621000.000,4527000.000,214.580)	(621999.990,4527999.990,788.570)	[-3410, 3343]	[-20.46, 20.058]	[0, 0]	[0, 1]	[0, 1]	[0, 0]	0	1582800	0	842141
14T_PL_2128.las	(621000.000,4528000.000,472.070)	(621999.990,4528999.990,746.020)	[-3409, 3363]	[-20.454, 20.178]	[0, 0]	[0, 1]	[0, 1]	[0, 0]	0	1712324	0	894160
14T_PL_2129.las	(621000.000,4529000.000,234.820)	(621999.990,4529999.990,768.690)	[-3409, 3362]	[-20.454, 20.172]	[0, 0]	[0, 1]	[0, 1]	[0, 0]	0	1669787	0	947813
14T_PL_2130.las	(621000.000,4530000.000,231.450)	(621999.990,4530999.990,774.260)	[-3409, 3360]	[-20.454, 20.16]	[0, 0]	[0, 1]	[0, 1]	[0, 0]	0	1690427	0	864813
14T_PL_2131.las	(621000.000,4531000.000,487.230)	(621999.990,4531999.990,712.660)	[-3392, 3343]	[-20.352, 20.058]	[0, 0]	[0, 1]	[0, 1]	[0, 0]	0	1595944	0	699478
14T_PL_2132.las	(621000.000,4532000.000,482.020)	(621999.990,4532999.990,710.280)	[-2117, 3361]	[-12.702, 20.166]	[0, 0]	[0, 1]	[0, 1]	[0, 0]	0	1633052	0	600046
14T_PL_2133.las	(621000.000,4533000.000,481.140)	(621999.990,4533999.990,711.450)	[-1997, 3356]	[-11.982, 20.136]	[0, 0]	[0, 1]	[0, 1]	[0, 0]	0	1558809	0	720010
14T_PL_2134.las	(621000.000,4534000.000,211.320)	(621999.990,4534999.990,782.420)	[-1917, 3329]	[-11.502, 19.974]	[0, 0]	[0, 1]	[0, 1]	[0, 0]	0	1714663	0	678571
14T_PL_2135.las	(621000.000,4535000.000,199.520)	(621999.990,4535999.990,781.350)	[-1724, 3353]	[-10.344, 20.118]	[0, 0]	[0, 1]	[0, 1]	[0, 0]	0	1681089	0	688045

DPH-1.3 Report on ASPRS LAS File Format (Tiled Data) - Informational - continued

File	(Xmin, Ymin, Zmin)	(Xmax, Ymax, Zmax)	Extended Scan Angle	Scan Angle Rank	Scanner Channel	Scan Direction	Edge of Flight Line	User Data	Counts for Synthetic	Key-points	Withheld	Overlap
14T_PL_2136.las	(621000.000,4536000.000,214.750)	(621999.990,4536999.990,758.670)	[-1640, 3324]	[-9.84, 19.944]	[0, 0]	[0, 1]	[0, 1]	[0, 0]	0	1611301	0	649861
14T_PL_2137.las	(621000.000,4537000.000,203.310)	(621999.990,4537999.990,788.190)	[-1615, 3387]	[-9.69, 20.322]	[0, 0]	[0, 1]	[0, 1]	[0, 0]	0	1716816	0	861589
14T_PL_2138.las	(621000.000,4538000.000,209.340)	(621999.990,4538999.990,786.420)	[-1568, 3366]	[-9.408, 20.196]	[0, 0]	[0, 1]	[0, 1]	[0, 0]	0	1665351	0	938335
14T_PL_2139.las	(621000.000,4539000.000,215.250)	(621999.990,4539999.990,789.140)	[-1634, 3383]	[-9.804, 20.298]	[0, 0]	[0, 1]	[0, 1]	[0, 0]	0	1647105	0	927843
14T_PL_2140.las	(621000.000,4540000.000,205.060)	(621999.990,4540999.990,791.650)	[-1460, 3362]	[-8.76, 20.172]	[0, 0]	[0, 1]	[0, 1]	[0, 0]	0	1699588	0	1012113
14T_PL_2141.las	(621000.000,4541000.000,277.600)	(621999.990,4541999.990,788.720)	[-1277, 3397]	[-7.662, 20.382]	[0, 0]	[0, 1]	[0, 1]	[0, 0]	0	1599701	0	1004932
14T_PL_2142.las	(621000.000,4542000.000,496.450)	(621999.990,4542999.990,806.040)	[-1174, 3368]	[-7.044, 20.208]	[0, 0]	[0, 1]	[0, 1]	[0, 0]	0	1691937	0	1073666
14T_PL_2143.las	(621000.000,4543000.000,498.230)	(621999.990,4543999.990,770.510)	[-1218, 3399]	[-7.308, 20.394]	[0, 0]	[0, 1]	[0, 1]	[0, 0]	0	1661999	0	1107220
14T_PL_2144.las	(621000.000,4544000.000,500.580)	(621999.990,4544999.990,784.680)	[-1188, 3404]	[-7.128, 20.424]	[0, 0]	[0, 1]	[0, 1]	[0, 0]	0	1665872	0	1107796
14T_PL_2145.las	(621000.000,4545000.000,502.880)	(621999.990,4545062.920,748.200)	[-931, 3376]	[-5.586, 20.256]	[0, 0]	[0, 1]	[0, 1]	[0, 0]	0	87356	0	62060
14T_PL_2200.las	(622000.000,4500000.000,207.450)	(622999.990,4500999.990,786.210)	[127, 3355]	[0.762, 20.13]	[0, 0]	[0, 1]	[0, 1]	[0, 0]	0	1643153	0	1013184
14T_PL_2201.las	(622000.000,4501000.000,198.570)	(622999.990,4501999.990,779.930)	[160, 3368]	[0.96, 20.208]	[0, 0]	[0, 1]	[0, 1]	[0, 0]	0	1675257	0	1061473
14T_PL_2202.las	(622000.000,4502000.000,195.770)	(622999.990,4502999.990,780.430)	[242, 3368]	[1.452, 20.208]	[0, 0]	[0, 1]	[0, 1]	[0, 0]	0	1625415	0	1052284
14T_PL_2203.las	(622000.000,4503000.000,420.110)	(622999.990,4503999.990,676.560)	[333, 3378]	[1.998, 20.268]	[0, 0]	[0, 1]	[0, 1]	[0, 0]	0	1667755	0	1038330
14T_PL_2204.las	(622000.000,4504000.000,200.560)	(622999.990,4504999.990,791.350)	[272, 3379]	[1.632, 20.274]	[0, 0]	[0, 1]	[0, 1]	[0, 0]	0	1482458	0	990997
14T_PL_2205.las	(622000.000,4505000.000,213.580)	(622999.990,4505999.990,791.650)	[276, 3376]	[1.656, 20.256]	[0, 0]	[0, 1]	[0, 1]	[0, 0]	0	1621177	0	938189
14T_PL_2206.las	(622000.000,4506000.000,196.490)	(622999.990,4506999.990,794.270)	[150, 3382]	[0.9, 20.292]	[0, 0]	[0, 1]	[0, 1]	[0, 0]	0	1548060	0	1022780
14T_PL_2207.las	(622000.000,4507000.000,197.890)	(622999.990,4507999.990,794.990)	[98, 3384]	[0.588, 20.304]	[0, 0]	[0, 1]	[0, 1]	[0, 0]	0	1647346	0	1126013
14T_PL_2208.las	(622000.000,4508000.000,263.480)	(622999.990,4508999.990,779.980)	[58, 3369]	[0.348, 20.214]	[0, 0]	[0, 1]	[0, 1]	[0, 0]	0	1655241	0	1048609
14T_PL_2209.las	(622000.000,4509000.000,209.100)	(622999.990,4509999.990,782.650)	[15, 3368]	[0.09, 20.208]	[0, 0]	[0, 1]	[0, 1]	[0, 0]	0	1695296	0	1090151
14T_PL_2210.las	(622000.000,4510000.000,202.590)	(622999.990,4510999.990,789.830)	[-93, 3346]	[-0.558, 20.076]	[0, 0]	[0, 1]	[0, 1]	[0, 0]	0	1691189	0	1132012
14T_PL_2211.las	(622000.000,4511000.000,188.210)	(622999.990,4511999.990,753.140)	[-305, 3301]	[-1.83, 19.806]	[0, 0]	[0, 1]	[0, 1]	[0, 0]	0	1669663	0	1030658
14T_PL_2212.las	(622000.000,4512000.000,175.700)	(622999.990,4512999.990,760.370)	[-358, 3294]	[-2.148, 19.764]	[0, 0]	[0, 1]	[0, 1]	[0, 0]	0	1651236	0	1174568
14T_PL_2213.las	(622000.000,4513000.000,169.620)	(622999.990,4513999.990,762.430)	[-450, 3344]	[-2.7, 20.064]	[0, 0]	[0, 1]	[0, 1]	[0, 0]	0	1665012	0	1208504
14T_PL_2214.las	(622000.000,4514000.000,202.510)	(622999.990,4514999.990,753.740)	[-503, 3364]	[-3.018, 20.184]	[0, 0]	[0, 1]	[0, 1]	[0, 0]	0	1662729	0	1067354
14T_PL_2215.las	(622000.000,4515000.000,193.210)	(622999.990,4515999.990,2023.810)	[-596, 3365]	[-3.576, 20.19]	[0, 0]	[0, 1]	[0, 1]	[0, 0]	0	1717568	0	1111998
14T_PL_2216.las	(622000.000,4516000.000,336.430)	(622999.990,4516999.990,715.530)	[-760, 3343]	[-4.56, 20.058]	[0, 0]	[0, 1]	[0, 1]	[0, 0]	0	1768749	0	1179303
14T_PL_2217.las	(622000.000,4517000.000,391.700)	(622999.990,4517999.990,788.520)	[-699, 3345]	[-4.194, 20.07]	[0, 0]	[0, 1]	[0, 1]	[0, 0]	0	1716930	0	1127565
14T_PL_2218.las	(622000.000,4518000.000,493.280)	(622999.990,4518999.990,750.650)	[-778, 3348]	[-4.668, 20.088]	[0, 0]	[0, 1]	[0, 1]	[0, 0]	0	1709492	0	1052106
14T_PL_2219.las	(622000.000,4519000.000,204.200)	(622999.990,4519999.990,778.590)	[-896, 3343]	[-5.376, 20.058]	[0, 0]	[0, 1]	[0, 1]	[0, 0]	0	1778238	0	1201333
14T_PL_2220.las	(622000.000,4520000.000,205.550)	(622999.990,4520999.990,515.220)	[-983, 3369]	[-5.898, 20.214]	[0, 0]	[0, 1]	[0, 1]	[0, 0]	0	1762559	0	1158216
14T_PL_2221.las	(622000.000,4521000.000,209.230)	(622999.990,4521999.990,774.670)	[-1021, 3348]	[-6.126, 20.088]	[0, 0]	[0, 1]	[0, 1]	[0, 0]	0	1786002	0	1139414
14T_PL_2222.las	(622000.000,4522000.000,194.110)	(622999.990,4522999.990,762.450)	[-1107, 3362]	[-6.642, 20.172]	[0, 0]	[0, 1]	[0, 1]	[0, 0]	0	1667380	0	1052622
14T_PL_2223.las	(622000.000,4523000.000,186.140)	(622999.990,4523999.990,781.370)	[-1128, 3362]	[-6.768, 20.172]	[0, 0]	[0, 1]	[0, 1]	[0, 0]	0	1669192	0	989308
14T_PL_2224.las	(622000.000,4524000.000,216.040)	(622999.990,4524999.990,793.050)	[-1272, 3366]	[-7.632, 20.196]	[0, 0]	[0, 1]	[0, 1]	[0, 0]	0	1706580	0	931602
14T_PL_2225.las	(622000.000,4525000.000,488.410)	(622999.990,4525999.990,767.750)	[-1470, 3352]	[-8.82, 20.112]	[0, 0]	[0, 1]	[0, 1]	[0, 0]	0	1783934	0	1023918
14T_PL_2226.las	(622000.000,4526000.000,493.250)	(622999.990,4526999.990,684.450)	[-1454, 3367]	[-8.724, 20.202]	[0, 0]	[0, 1]	[0, 1]	[0, 0]	0	1750094	0	849108
14T_PL_2227.las	(622000.000,4527000.000,207.270)	(622999.990,4527999.990,536.680)	[-3364, 3372]	[-20.184, 20.232]	[0, 0]	[0, 1]	[0, 1]	[0, 0]	0	1836101	0	862941
14T_PL_2228.las	(622000.000,4528000.000,207.780)	(622999.990,4528999.990,763.210)	[-3422, 3361]	[-20.532, 20.166]	[0, 0]	[0, 1]	[0, 1]	[0, 0]	0	1729949	0	715908
14T_PL_2229.las	(622000.000,4529000.000,212.430)	(622999.990,4529999.990,777.710)	[-3383, 3345]	[-20.298, 20.07]	[0, 0]	[0, 1]	[0, 1]	[0, 0]	0	1862880	0	565833
14T_PL_2230.las	(622000.000,4530000.000,292.580)	(622999.990,4530999.990,788.470)	[-1880, 3346]	[-11.28, 20.076]	[0, 0]	[0, 1]	[0, 1]	[0, 0]	0	1829517	0	527025
14T_PL_2231.las	(622000.000,4531000.000,499.100)	(622999.990,4531999.990,691.480)	[-3503, 3363]	[-21.018, 20.178]	[0, 0]	[0, 1]	[0, 1]	[0, 0]	0	1863089	0	585706
14T_PL_2232.las	(622000.000,4532000.000,213.650)	(622999.990,4532999.990,746.430)	[-3465, 3364]	[-20.79, 20.184]	[0, 0]	[0, 1]	[0, 1]	[0, 0]	0	1807148	0	739981
14T_PL_2233.las	(622000.000,4533000.000,220.590)	(622999.990,4533999.990,733.190)	[-3457, 3348]	[-20.742, 20.088]	[0, 0]	[0, 1]	[0, 1]	[0, 0]	0	1835594	0	618373
14T_PL_2234.las	(622000.000,4534000.000,187.190)	(622999.990,4534999.990,767.850)	[-3444, 3329]	[-20.664, 19.974]	[0, 0]	[0, 1]	[0, 1]	[0, 0]	0	1744741	0	744776
14T_PL_2235.las	(622000.000,4535000.000,185.740)	(622999.990,4535999.990,762.010)	[-3406, 3343]	[-20.436, 20.058]	[0, 0]	[0, 1]	[0, 1]	[0, 0]	0	1659990	0	694119
14T_PL_2236.las	(622000.000,4536000.000,178.490)	(622999.990,4536999.990,1987.050)	[-3410, 3345]	[-20.46, 20.07]	[0, 0]	[0, 1]	[0, 1]	[0, 0]	0	1822761	0	643577
14T_PL_2237.las	(622000.000,4537000.000,191.630)	(622999.990,4537999.990,2467.070)	[-3410, 3363]	[-20.46, 20.178]	[0, 0]	[0, 1]	[0, 1]	[0, 0]	0	1812384	0	700937
14T_PL_2238.las	(622000.000,4538000.000,199.370)	(622999.990,4538999.990,2467.720)	[-3399, 3361]	[-20.394, 20.166]	[0, 0]	[0, 1]	[0, 1]	[0, 0]	0	1780029	0	701735

DPH-1.3 Report on ASPRS LAS File Format (Tiled Data) - Informational - continued

File	(Xmin, Ymin, Zmin)	(Xmax, Ymax, Zmax)	Extended Scan Angle	Scan Angle Rank	Scanner Channel	Scan Direction	Edge of Flight Line	User Data	Counts for Synthetic	Key-points	Withheld	Overlap
14T_PL_2239.las	(622000.000,4539000.000,207.450)	(622999.990,4539999.990,776.800)	[-3410, 3359]	[-20.46, 20.154]	[0, 0]	[0, 1]	[0, 1]	[0, 0]	0	1783997	0	655522
14T_PL_2240.las	(622000.000,4540000.000,219.510)	(622999.990,4540999.990,775.190)	[-3427, 3373]	[-20.562, 20.238]	[0, 0]	[0, 1]	[0, 1]	[0, 0]	0	1723165	0	624083
14T_PL_2241.las	(622000.000,4541000.000,203.900)	(622999.990,4541999.990,2461.980)	[-3426, 3354]	[-20.556, 20.124]	[0, 0]	[0, 1]	[0, 1]	[0, 0]	0	1583952	0	570794
14T_PL_2242.las	(622000.000,4542000.000,199.070)	(622999.990,4542999.990,766.620)	[-3456, 2024]	[-20.736, 12.144]	[0, 0]	[0, 1]	[0, 1]	[0, 0]	0	1854020	0	625594
14T_PL_2243.las	(622000.000,4543000.000,253.200)	(622999.990,4543999.990,786.630)	[-3460, 2136]	[-20.76, 12.816]	[0, 0]	[0, 1]	[0, 1]	[0, 0]	0	1855500	0	683214
14T_PL_2244.las	(622000.000,4544000.000,228.320)	(622999.990,4544999.990,785.690)	[-3482, 1965]	[-20.892, 11.79]	[0, 0]	[0, 1]	[0, 1]	[0, 0]	0	1714178	0	597314
14T_PL_2245.las	(622000.000,4545000.000,331.050)	(622999.990,4545085.070,777.750)	[-3461, 1776]	[-20.766, 10.656]	[0, 0]	[0, 1]	[0, 1]	[0, 0]	0	128323	0	67108
14T_PL_2300.las	(623000.000,4500000.000,199.620)	(623999.990,4500999.990,783.140)	[-3487, 819]	[-20.922, 4.914]	[0, 0]	[0, 1]	[0, 1]	[0, 0]	0	1712127	0	1192988
14T_PL_2301.las	(623000.000,4501000.000,202.400)	(623999.990,4501999.990,781.350)	[-3448, 779]	[-20.688, 4.674]	[0, 0]	[0, 1]	[0, 1]	[0, 0]	0	1708078	0	1127053
14T_PL_2302.las	(623000.000,4502000.000,200.060)	(623999.990,4502999.990,2463.620)	[-3432, 3332]	[-20.592, 19.992]	[0, 0]	[0, 1]	[0, 1]	[0, 0]	0	1630001	0	1136253
14T_PL_2303.las	(623000.000,4503000.000,196.460)	(623999.990,4503999.990,785.590)	[-3436, 528]	[-20.616, 3.168]	[0, 0]	[0, 1]	[0, 1]	[0, 0]	0	1706614	0	1221187
14T_PL_2304.las	(623000.000,4504000.000,190.830)	(623999.990,4504999.990,2474.770)	[-3435, 3285]	[-20.61, 19.71]	[0, 0]	[0, 1]	[0, 1]	[0, 0]	0	1475010	0	1210335
14T_PL_2305.las	(623000.000,4505000.000,189.680)	(623999.990,4505999.990,786.060)	[-3429, 439]	[-20.574, 2.634]	[0, 0]	[0, 1]	[0, 1]	[0, 0]	0	1686460	0	1162340
14T_PL_2306.las	(623000.000,4506000.000,199.720)	(623999.990,4506999.990,779.030)	[-3450, 274]	[-20.7, 1.644]	[0, 0]	[0, 1]	[0, 1]	[0, 0]	0	1623715	0	1204847
14T_PL_2307.las	(623000.000,4507000.000,197.310)	(623999.990,4507999.990,2459.050)	[-3450, 3311]	[-20.7, 19.866]	[0, 0]	[0, 1]	[0, 1]	[0, 0]	0	1568154	0	1127931
14T_PL_2308.las	(623000.000,4508000.000,193.020)	(623999.990,4508999.990,781.470)	[-3423, 177]	[-20.538, 1.062]	[0, 0]	[0, 1]	[0, 1]	[0, 0]	0	1609946	0	1218454
14T_PL_2309.las	(623000.000,4509000.000,189.410)	(623999.990,4509999.990,787.660)	[-3421, 58]	[-20.526, 0.348]	[0, 0]	[0, 1]	[0, 1]	[0, 0]	0	1646774	0	1235719
14T_PL_2310.las	(623000.000,4510000.000,192.070)	(623999.990,4510999.990,785.280)	[-3429, 13]	[-20.574, 0.078]	[0, 0]	[0, 1]	[0, 1]	[0, 0]	0	1606981	0	1240118
14T_PL_2311.las	(623000.000,4511000.000,163.920)	(623999.990,4511999.990,777.770)	[-3402, -81]	[-20.412, -0.486]	[0, 0]	[0, 1]	[0, 1]	[0, 0]	0	1674571	0	1153923
14T_PL_2312.las	(623000.000,4512000.000,171.920)	(623999.990,4512999.990,762.760)	[-3398, -277]	[-20.388, -1.662]	[0, 0]	[0, 1]	[0, 1]	[0, 0]	0	1558299	0	1092661
14T_PL_2313.las	(623000.000,4513000.000,172.200)	(623999.990,4513999.990,780.720)	[-3392, -303]	[-20.352, -1.818]	[0, 0]	[0, 1]	[0, 1]	[0, 0]	0	1547540	0	1233112
14T_PL_2314.las	(623000.000,4514000.000,179.310)	(623999.990,4514999.990,781.510)	[-3412, -169]	[-20.472, -1.014]	[0, 0]	[0, 1]	[0, 1]	[0, 0]	0	1572578	0	1140939
14T_PL_2315.las	(623000.000,4515000.000,189.070)	(623999.990,4515999.990,2392.260)	[-3429, -117]	[-20.574, -0.702]	[0, 0]	[0, 1]	[0, 1]	[0, 0]	0	1598343	0	1157075
14T_PL_2316.las	(623000.000,4516000.000,195.700)	(623999.990,4516999.990,787.080)	[-3419, -86]	[-20.514, -0.516]	[0, 0]	[0, 1]	[0, 1]	[0, 0]	0	1698395	0	1220044
14T_PL_2317.las	(623000.000,4517000.000,208.210)	(623999.990,4517999.990,770.290)	[-3406, 5]	[-20.436, 0.03]	[0, 0]	[0, 1]	[0, 1]	[0, 0]	0	1654566	0	1112428
14T_PL_2318.las	(623000.000,4518000.000,493.730)	(623999.990,4518999.990,746.310)	[-3409, 207]	[-20.454, 1.242]	[0, 0]	[0, 1]	[0, 1]	[0, 0]	0	1692816	0	1246403
14T_PL_2319.las	(623000.000,4519000.000,211.350)	(623999.990,4519999.990,793.930)	[-3407, 277]	[-20.442, 1.662]	[0, 0]	[0, 1]	[0, 1]	[0, 0]	0	1713234	0	1276279
14T_PL_2320.las	(623000.000,4520000.000,204.280)	(623999.990,4520999.990,1589.190)	[-3400, 256]	[-20.4, 1.536]	[0, 0]	[0, 1]	[0, 1]	[0, 0]	0	1704558	0	1189986
14T_PL_2321.las	(623000.000,4521000.000,211.000)	(623999.990,4521999.990,1888.060)	[-3395, 272]	[-20.37, 1.632]	[0, 0]	[0, 1]	[0, 1]	[0, 0]	0	1636818	0	1178985
14T_PL_2322.las	(623000.000,4522000.000,195.920)	(623999.990,4522999.990,749.340)	[-3395, 377]	[-20.37, 2.262]	[0, 0]	[0, 1]	[0, 1]	[0, 0]	0	1676684	0	1258744
14T_PL_2323.las	(623000.000,4523000.000,191.930)	(623999.990,4523999.990,783.830)	[-3415, 568]	[-20.49, 3.408]	[0, 0]	[0, 1]	[0, 1]	[0, 0]	0	1613446	0	1171119
14T_PL_2324.las	(623000.000,4524000.000,193.850)	(623999.990,4524999.990,787.670)	[-3412, 751]	[-20.472, 4.506]	[0, 0]	[0, 1]	[0, 1]	[0, 0]	0	1629778	0	1252578
14T_PL_2325.las	(623000.000,4525000.000,200.230)	(623999.990,4525999.990,789.230)	[-3410, 743]	[-20.46, 4.458]	[0, 0]	[0, 1]	[0, 1]	[0, 0]	0	1671871	0	1230903
14T_PL_2326.las	(623000.000,4526000.000,202.160)	(623999.990,4526999.990,759.160)	[-3425, 838]	[-20.55, 5.028]	[0, 0]	[0, 1]	[0, 1]	[0, 0]	0	1629781	0	1196659
14T_PL_2327.las	(623000.000,4527000.000,217.980)	(623999.990,4527999.990,2453.610)	[-3429, 3346]	[-20.574, 20.076]	[0, 0]	[0, 1]	[0, 1]	[0, 0]	0	1656854	0	1248342
14T_PL_2328.las	(623000.000,4528000.000,201.900)	(623999.990,4528999.990,2469.350)	[-3464, 3334]	[-20.784, 20.004]	[0, 0]	[0, 1]	[0, 1]	[0, 0]	0	1606715	0	1155877
14T_PL_2329.las	(623000.000,4529000.000,210.310)	(623999.990,4529999.990,2440.200)	[-3409, 3300]	[-20.454, 19.8]	[0, 0]	[0, 1]	[0, 1]	[0, 0]	0	1761138	0	1249858
14T_PL_2330.las	(623000.000,4530000.000,253.630)	(623999.990,4530999.990,703.070)	[-3426, 1193]	[-20.556, 7.158]	[0, 0]	[0, 1]	[0, 1]	[0, 0]	0	1691225	0	1210854
14T_PL_2331.las	(623000.000,4531000.000,262.500)	(623999.990,4531999.990,780.900)	[-3497, 1472]	[-20.982, 8.832]	[0, 0]	[0, 1]	[0, 1]	[0, 0]	0	1626763	0	1218174
14T_PL_2332.las	(623000.000,4532000.000,258.420)	(623999.990,4532999.990,2464.420)	[-3455, 3386]	[-20.73, 20.316]	[0, 0]	[0, 1]	[0, 1]	[0, 0]	0	1486377	0	1024722
14T_PL_2333.las	(623000.000,4533000.000,240.290)	(623999.990,4533999.990,2461.100)	[-3451, 3373]	[-20.706, 20.238]	[0, 0]	[0, 1]	[0, 1]	[0, 0]	0	1556117	0	960146
14T_PL_2334.las	(623000.000,4534000.000,195.220)	(623999.990,4534999.990,776.290)	[-3394, 1693]	[-20.364, 10.158]	[0, 0]	[0, 1]	[0, 1]	[0, 0]	0	1643551	0	988233
14T_PL_2335.las	(623000.000,4535000.000,188.700)	(623999.990,4535999.990,2476.620)	[-3395, 3301]	[-20.37, 19.806]	[0, 0]	[0, 1]	[0, 1]	[0, 0]	0	1549441	0	955528
14T_PL_2336.las	(623000.000,4536000.000,187.460)	(623999.990,4536999.990,774.000)	[-3397, 1664]	[-20.382, 9.984]	[0, 0]	[0, 1]	[0, 1]	[0, 0]	0	1616638	0	889032
14T_PL_2337.las	(623000.000,4537000.000,202.400)	(623999.990,4537999.990,2475.500)	[-3407, 3315]	[-20.442, 19.89]	[0, 0]	[0, 1]	[0, 1]	[0, 0]	0	1604585	0	846650
14T_PL_2338.las	(623000.000,4538000.000,194.540)	(623999.990,4538999.990,800.030)	[-3413, 3340]	[-20.478, 20.04]	[0, 0]	[0, 1]	[0, 1]	[0, 0]	0	1727389	0	742204
14T_PL_2339.las	(623000.000,4539000.000,209.850)	(623999.990,4539999.990,791.900)	[-3419, 3363]	[-20.514, 20.178]	[0, 0]	[0, 1]	[0, 1]	[0, 0]	0	1625458	0	879115
14T_PL_2340.las	(623000.000,4540000.000,210.060)	(623999.990,4540999.990,792.040)	[-3418, 3366]	[-20.508, 20.196]	[0, 0]	[0, 1]	[0, 1]	[0, 0]	0	1689058	0	925940
14T_PL_2341.las	(623000.000,4541000.000,198.010)	(623999.990,4541999.990,792.030)	[-3463, 3361]	[-20.778, 20.166]	[0, 0]	[0, 1]	[0, 1]	[0, 0]	0	1767019	0	778681

DPH-1.3 Report on ASPRS LAS File Format (Tiled Data) - Informational - continued

File	(Xmin, Ymin, Zmin)	(Xmax, Ymax, Zmax)	Extended Scan Angle	Scan Angle Rank	Scanner Channel	Scan Direction	Edge of Flight Line	User Data	Counts for Synthetic	Key-points	Withheld	Overlap
14T_PL_2342.las	(623000.000,4542000.000,246.780)	(623999.990,4542999.990,777.380)	[-3426, 3362]	[-20.556, 20.172]	[0, 0]	[0, 1]	[0, 1]	[0, 0]	0	1679975	0	930811
14T_PL_2343.las	(623000.000,4543000.000,229.950)	(623999.990,4543999.990,2450.770)	[-3426, 3374]	[-20.556, 20.244]	[0, 0]	[0, 1]	[0, 1]	[0, 0]	0	1721774	0	1005389
14T_PL_2344.las	(623000.000,4544000.000,215.170)	(623999.990,4544999.990,2453.090)	[-3462, 3397]	[-20.772, 20.382]	[0, 0]	[0, 1]	[0, 1]	[0, 0]	0	1460619	0	941565
14T_PL_2345.las	(623000.000,4545000.000,503.590)	(623999.990,4545105.960,761.430)	[-3461, 3359]	[-20.766, 20.154]	[0, 0]	[0, 1]	[0, 1]	[0, 0]	0	131357	0	79670
14T_PL_2400.las	(624000.000,4500000.000,199.780)	(624999.990,4500999.990,781.390)	[-1746, 3434]	[-10.476, 20.604]	[0, 0]	[0, 1]	[0, 1]	[0, 0]	0	1517881	0	1003193
14T_PL_2401.las	(624000.000,4501000.000,202.210)	(624999.990,4501999.990,2448.470)	[-3436, 3412]	[-20.616, 20.472]	[0, 0]	[0, 1]	[0, 1]	[0, 0]	0	1612426	0	1053231
14T_PL_2402.las	(624000.000,4502000.000,201.280)	(624999.990,4502999.990,2459.090)	[-3396, 3389]	[-20.376, 20.334]	[0, 0]	[0, 1]	[0, 1]	[0, 0]	0	1409105	0	1140226
14T_PL_2403.las	(624000.000,4503000.000,192.310)	(624999.990,4503999.990,2465.670)	[-3408, 3389]	[-20.448, 20.334]	[0, 0]	[0, 1]	[0, 1]	[0, 0]	0	1555138	0	1221868
14T_PL_2404.las	(624000.000,4504000.000,200.600)	(624999.990,4504999.990,2469.160)	[-1368, 3395]	[-8.208, 20.37]	[0, 0]	[0, 1]	[0, 1]	[0, 0]	0	1655851	0	1176465
14T_PL_2405.las	(624000.000,4505000.000,191.810)	(624999.990,4505999.990,780.450)	[-1216, 3381]	[-7.296, 20.286]	[0, 0]	[0, 1]	[0, 1]	[0, 0]	0	1701645	0	1261210
14T_PL_2406.las	(624000.000,4506000.000,197.700)	(624999.990,4506999.990,780.350)	[-1129, 3418]	[-6.774, 20.508]	[0, 0]	[0, 1]	[0, 1]	[0, 0]	0	1620893	0	1188626
14T_PL_2407.las	(624000.000,4507000.000,190.370)	(624999.990,4507999.990,2455.140)	[-1031, 3403]	[-6.186, 20.418]	[0, 0]	[0, 1]	[0, 1]	[0, 0]	0	1546049	0	1153753
14T_PL_2408.las	(624000.000,4508000.000,197.080)	(624999.990,4508999.990,2466.240)	[-3403, 3377]	[-20.418, 20.262]	[0, 0]	[0, 1]	[0, 1]	[0, 0]	0	1457058	0	1126157
14T_PL_2409.las	(624000.000,4509000.000,192.070)	(624999.990,4509999.990,2467.490)	[-3376, 3367]	[-20.256, 20.202]	[0, 0]	[0, 1]	[0, 1]	[0, 0]	0	1579569	0	1150335
14T_PL_2410.las	(624000.000,4510000.000,192.450)	(624999.990,4510999.990,2474.640)	[-3382, 3388]	[-20.292, 20.328]	[0, 0]	[0, 1]	[0, 1]	[0, 0]	0	1539502	0	1118161
14T_PL_2411.las	(624000.000,4511000.000,181.040)	(624999.990,4511999.990,775.920)	[-580, 3348]	[-3.48, 20.088]	[0, 0]	[0, 1]	[0, 1]	[0, 0]	0	1664073	0	1172144
14T_PL_2412.las	(624000.000,4512000.000,170.690)	(624999.990,4512999.990,760.550)	[-544, 3331]	[-3.264, 19.986]	[0, 0]	[0, 1]	[0, 1]	[0, 0]	0	1669059	0	1185744
14T_PL_2413.las	(624000.000,4513000.000,175.500)	(624999.990,4513999.990,2468.070)	[-452, 3333]	[-2.712, 19.998]	[0, 0]	[0, 1]	[0, 1]	[0, 0]	0	1632769	0	1114784
14T_PL_2414.las	(624000.000,4514000.000,178.260)	(624999.990,4514999.990,2485.460)	[-3370, 3349]	[-20.22, 20.094]	[0, 0]	[0, 1]	[0, 1]	[0, 0]	0	1548794	0	1072426
14T_PL_2415.las	(624000.000,4515000.000,191.080)	(624999.990,4515999.990,2475.950)	[-3392, 3354]	[-20.352, 20.124]	[0, 0]	[0, 1]	[0, 1]	[0, 0]	0	1597752	0	1117065
14T_PL_2416.las	(624000.000,4516000.000,207.280)	(624999.990,4516999.990,787.470)	[-129, 3361]	[-0.774, 20.166]	[0, 0]	[0, 1]	[0, 1]	[0, 0]	0	1686006	0	1191925
14T_PL_2417.las	(624000.000,4517000.000,420.250)	(624999.990,4517999.990,2473.120)	[-93, 3361]	[-0.558, 20.166]	[0, 0]	[0, 1]	[0, 1]	[0, 0]	0	1706702	0	1199583
14T_PL_2418.las	(624000.000,4518000.000,274.200)	(624999.990,4518999.990,790.020)	[7, 3364]	[0.042, 20.184]	[0, 0]	[0, 1]	[0, 1]	[0, 0]	0	1707752	0	1158381
14T_PL_2419.las	(624000.000,4519000.000,191.160)	(624999.990,4519999.990,779.660)	[209, 3350]	[1.254, 20.1]	[0, 0]	[0, 1]	[0, 1]	[0, 0]	0	1709185	0	1121152
14T_PL_2420.las	(624000.000,4520000.000,199.220)	(624999.990,4520999.990,794.590)	[182, 3357]	[1.092, 20.142]	[0, 0]	[0, 1]	[0, 1]	[0, 0]	0	1716093	0	1189542
14T_PL_2421.las	(624000.000,4521000.000,245.940)	(624999.990,4521999.990,792.510)	[220, 3361]	[1.32, 20.166]	[0, 0]	[0, 1]	[0, 1]	[0, 0]	0	1702097	0	1180234
14T_PL_2422.las	(624000.000,4522000.000,183.500)	(624999.990,4522999.990,1702.120)	[218, 3334]	[1.308, 20.004]	[0, 0]	[0, 1]	[0, 1]	[0, 0]	0	1698377	0	1230855
14T_PL_2423.las	(624000.000,4523000.000,194.960)	(624999.990,4523999.990,781.160)	[135, 3348]	[0.81, 20.088]	[0, 0]	[0, 1]	[0, 1]	[0, 0]	0	1685352	0	1164827
14T_PL_2424.las	(624000.000,4524000.000,201.990)	(624999.990,4524999.990,788.670)	[125, 3348]	[0.75, 20.088]	[0, 0]	[0, 1]	[0, 1]	[0, 0]	0	1708148	0	1144187
14T_PL_2425.las	(624000.000,4525000.000,206.490)	(624999.990,4525999.990,788.600)	[36, 3373]	[0.216, 20.238]	[0, 0]	[0, 1]	[0, 1]	[0, 0]	0	1716490	0	1150931
14T_PL_2426.las	(624000.000,4526000.000,197.380)	(624999.990,4526999.990,771.130)	[-150, 3382]	[-0.9, 20.292]	[0, 0]	[0, 1]	[0, 1]	[0, 0]	0	1686822	0	1093812
14T_PL_2427.las	(624000.000,4527000.000,207.390)	(624999.990,4527999.990,1841.800)	[-266, 3378]	[-1.596, 20.268]	[0, 0]	[0, 1]	[0, 1]	[0, 0]	0	1712476	0	1180426
14T_PL_2428.las	(624000.000,4528000.000,202.600)	(624999.990,4528999.990,785.690)	[-294, 3370]	[-1.764, 20.22]	[0, 0]	[0, 1]	[0, 1]	[0, 0]	0	1719352	0	1170522
14T_PL_2429.las	(624000.000,4529000.000,211.030)	(624999.990,4529999.990,789.370)	[-323, 3363]	[-1.938, 20.178]	[0, 0]	[0, 1]	[0, 1]	[0, 0]	0	1778724	0	1201036
14T_PL_2430.las	(624000.000,4530000.000,498.040)	(624999.990,4530999.990,719.980)	[-434, 3383]	[-2.604, 20.298]	[0, 0]	[0, 1]	[0, 1]	[0, 0]	0	1762164	0	1181485
14T_PL_2431.las	(624000.000,4531000.000,498.910)	(624999.990,4531999.990,774.120)	[-552, 3437]	[-3.312, 20.622]	[0, 0]	[0, 1]	[0, 1]	[0, 0]	0	1736276	0	1115499
14T_PL_2432.las	(624000.000,4532000.000,215.480)	(624999.990,4532999.990,786.790)	[-641, 3428]	[-3.846, 20.568]	[0, 0]	[0, 1]	[0, 1]	[0, 0]	0	1719660	0	1193354
14T_PL_2433.las	(624000.000,4533000.000,331.470)	(624999.990,4533999.990,784.390)	[-769, 3418]	[-4.614, 20.508]	[0, 0]	[0, 1]	[0, 1]	[0, 0]	0	1750670	0	1251883
14T_PL_2434.las	(624000.000,4534000.000,207.270)	(624999.990,4534999.990,791.190)	[-902, 3363]	[-5.412, 20.178]	[0, 0]	[0, 1]	[0, 1]	[0, 0]	0	1793305	0	1230558
14T_PL_2435.las	(624000.000,4535000.000,189.140)	(624999.990,4535999.990,789.220)	[-914, 3346]	[-5.484, 20.076]	[0, 0]	[0, 1]	[0, 1]	[0, 0]	0	1767991	0	1187916
14T_PL_2436.las	(624000.000,4536000.000,461.470)	(624999.990,4536999.990,691.600)	[-887, 3347]	[-5.322, 20.082]	[0, 0]	[0, 1]	[0, 1]	[0, 0]	0	1742917	0	1255051
14T_PL_2437.las	(624000.000,4537000.000,200.490)	(624999.990,4537999.990,785.960)	[-1041, 3348]	[-6.246, 20.088]	[0, 0]	[0, 1]	[0, 1]	[0, 0]	0	1797914	0	1171520
14T_PL_2438.las	(624000.000,4538000.000,216.220)	(624999.990,4538999.990,777.530)	[-1295, 3350]	[-7.77, 20.1]	[0, 0]	[0, 1]	[0, 1]	[0, 0]	0	1836738	0	1263583
14T_PL_2439.las	(624000.000,4539000.000,489.060)	(624999.990,4539999.990,783.410)	[-1393, 3361]	[-8.358, 20.166]	[0, 0]	[0, 1]	[0, 1]	[0, 0]	0	1821722	0	1076468
14T_PL_2440.las	(624000.000,4540000.000,495.460)	(624999.990,4540999.990,757.580)	[-1392, 3361]	[-8.352, 20.166]	[0, 0]	[0, 1]	[0, 1]	[0, 0]	0	1828736	0	1033306
14T_PL_2441.las	(624000.000,4541000.000,201.330)	(624999.990,4541999.990,776.510)	[-1362, 3381]	[-8.172, 20.286]	[0, 0]	[0, 1]	[0, 1]	[0, 0]	0	1853189	0	1157247
14T_PL_2442.las	(624000.000,4542000.000,427.880)	(624999.990,4542999.990,753.890)	[-1520, 3416]	[-9.12, 20.496]	[0, 0]	[0, 1]	[0, 1]	[0, 0]	0	1828140	0	941682
14T_PL_2443.las	(624000.000,4543000.000,255.320)	(624999.990,4543999.990,784.500)	[-1639, 3406]	[-9.834, 20.436]	[0, 0]	[0, 1]	[0, 1]	[0, 0]	0	1852854	0	861198
14T_PL_2444.las	(624000.000,4544000.000,228.400)	(624999.990,4544999.990,787.400)	[-1715, 3419]	[-10.29, 20.514]	[0, 0]	[0, 1]	[0, 1]	[0, 0]	0	1852400	0	841435

DPH-1.3 Report on ASPRS LAS File Format (Tiled Data) - Informational - continued

File	(Xmin, Ymin, Zmin)	(Xmax, Ymax, Zmax)	Extended Scan Angle	Scan Angle Rank	Scanner Channel	Scan Direction	Edge of Flight Line	User Data	Counts for Synthetic	Key-points	Withheld	Overlap
14T_PL_2445.las	(624000.000,4545000.000,494.560)	(624999.990,4545125.300,772.870)	[-1719, 3390]	[-10.314, 20.34]	[0, 0]	[0, 1]	[0, 1]	[0, 0]	0	214688	0	81091
14T_PL_2500.las	(625000.000,4500000.000,203.710)	(625999.990,4500999.990,777.840)	[-2980, 3437]	[-17.88, 20.622]	[0, 0]	[0, 1]	[0, 1]	[0, 0]	0	1904835	0	777719
14T_PL_2501.las	(625000.000,4501000.000,203.190)	(625999.990,4501999.990,781.100)	[-3006, 3423]	[-18.036, 20.538]	[0, 0]	[0, 1]	[0, 1]	[0, 0]	0	1890458	0	767144
14T_PL_2502.las	(625000.000,4502000.000,196.710)	(625999.990,4502999.990,2471.370)	[-3003, 3397]	[-18.018, 20.382]	[0, 0]	[0, 1]	[0, 1]	[0, 0]	0	1919443	0	612361
14T_PL_2503.las	(625000.000,4503000.000,199.500)	(625999.990,4503999.990,781.430)	[-3112, 3381]	[-18.672, 20.286]	[0, 0]	[0, 1]	[0, 1]	[0, 0]	0	1886901	0	629062
14T_PL_2504.las	(625000.000,4504000.000,199.770)	(625999.990,4504999.990,2455.410)	[-3289, 3356]	[-19.734, 20.136]	[0, 0]	[0, 1]	[0, 1]	[0, 0]	0	1908168	0	643408
14T_PL_2505.las	(625000.000,4505000.000,192.680)	(625999.990,4505999.990,784.680)	[-3344, 3351]	[-20.064, 20.106]	[0, 0]	[0, 1]	[0, 1]	[0, 0]	0	1901523	0	732503
14T_PL_2506.las	(625000.000,4506000.000,198.020)	(625999.990,4506999.990,789.390)	[-3339, 3360]	[-20.034, 20.16]	[0, 0]	[0, 1]	[0, 1]	[0, 0]	0	1868767	0	846246
14T_PL_2507.las	(625000.000,4507000.000,209.310)	(625999.990,4507999.990,2448.900)	[-3329, 3361]	[-19.974, 20.166]	[0, 0]	[0, 1]	[0, 1]	[0, 0]	0	1899171	0	923650
14T_PL_2508.las	(625000.000,4508000.000,206.470)	(625999.990,4508999.990,779.630)	[-3361, 3357]	[-20.166, 20.142]	[0, 0]	[0, 1]	[0, 1]	[0, 0]	0	1886944	0	951448
14T_PL_2509.las	(625000.000,4509000.000,213.810)	(625999.990,4509999.990,783.270)	[-3332, 3360]	[-19.992, 20.16]	[0, 0]	[0, 1]	[0, 1]	[0, 0]	0	1879938	0	1013766
14T_PL_2510.las	(625000.000,4510000.000,204.250)	(625999.990,4510999.990,778.580)	[-3371, 3343]	[-20.226, 20.058]	[0, 0]	[0, 1]	[0, 1]	[0, 0]	0	1855363	0	1140379
14T_PL_2511.las	(625000.000,4511000.000,180.540)	(625999.990,4511999.990,774.210)	[-3355, 3343]	[-20.13, 20.058]	[0, 0]	[0, 1]	[0, 1]	[0, 0]	0	1815004	0	1321352
14T_PL_2512.las	(625000.000,4512000.000,169.050)	(625999.990,4512999.990,762.110)	[-3338, 3312]	[-20.028, 19.872]	[0, 0]	[0, 1]	[0, 1]	[0, 0]	0	1817069	0	1453327
14T_PL_2513.las	(625000.000,4513000.000,169.940)	(625999.990,4513999.990,775.080)	[-3356, 3296]	[-20.136, 19.776]	[0, 0]	[0, 1]	[0, 1]	[0, 0]	0	1844653	0	1354476
14T_PL_2514.las	(625000.000,4514000.000,182.530)	(625999.990,4514999.990,773.130)	[-3390, 3342]	[-20.34, 20.052]	[0, 0]	[0, 1]	[0, 1]	[0, 0]	0	1835538	0	1364304
14T_PL_2515.las	(625000.000,4515000.000,203.070)	(625999.990,4515999.990,776.110)	[-3389, 3361]	[-20.334, 20.166]	[0, 0]	[0, 1]	[0, 1]	[0, 0]	0	1838673	0	1305909
14T_PL_2516.las	(625000.000,4516000.000,200.470)	(625999.990,4516999.990,782.610)	[-3405, 3361]	[-20.43, 20.166]	[0, 0]	[0, 1]	[0, 1]	[0, 0]	0	1836335	0	1289246
14T_PL_2517.las	(625000.000,4517000.000,484.930)	(625999.990,4517999.990,777.110)	[-3374, 3360]	[-20.244, 20.16]	[0, 0]	[0, 1]	[0, 1]	[0, 0]	0	1849300	0	1288088
14T_PL_2518.las	(625000.000,4518000.000,207.140)	(625999.990,4518999.990,780.920)	[-3375, 3361]	[-20.25, 20.166]	[0, 0]	[0, 1]	[0, 1]	[0, 0]	0	1838081	0	1273629
14T_PL_2519.las	(625000.000,4519000.000,207.220)	(625999.990,4519999.990,780.480)	[-3376, 3363]	[-20.256, 20.178]	[0, 0]	[0, 1]	[0, 1]	[0, 0]	0	1826455	0	1162586
14T_PL_2520.las	(625000.000,4520000.000,486.320)	(625999.990,4520999.990,782.060)	[-3374, 3378]	[-20.244, 20.268]	[0, 0]	[0, 1]	[0, 1]	[0, 0]	0	1803821	0	1189039
14T_PL_2521.las	(625000.000,4521000.000,205.340)	(625999.990,4521999.990,779.540)	[-3391, 3377]	[-20.346, 20.262]	[0, 0]	[0, 1]	[0, 1]	[0, 0]	0	1836108	0	1355878
14T_PL_2522.las	(625000.000,4522000.000,186.100)	(625999.990,4522999.990,767.900)	[-3367, 3345]	[-20.202, 20.07]	[0, 0]	[0, 1]	[0, 1]	[0, 0]	0	1810041	0	1355656
14T_PL_2523.las	(625000.000,4523000.000,187.500)	(625999.990,4523999.990,776.470)	[-3374, 3377]	[-20.244, 20.262]	[0, 0]	[0, 1]	[0, 1]	[0, 0]	0	1809668	0	1320960
14T_PL_2524.las	(625000.000,4524000.000,256.110)	(625999.990,4524999.990,779.840)	[-3375, 3368]	[-20.25, 20.208]	[0, 0]	[0, 1]	[0, 1]	[0, 0]	0	1840316	0	1337592
14T_PL_2525.las	(625000.000,4525000.000,203.830)	(625999.990,4525999.990,780.540)	[-3383, 3362]	[-20.298, 20.172]	[0, 0]	[0, 1]	[0, 1]	[0, 0]	0	1780985	0	1287127
14T_PL_2526.las	(625000.000,4526000.000,484.880)	(625999.990,4526999.990,771.030)	[-3376, 3362]	[-20.256, 20.172]	[0, 0]	[0, 1]	[0, 1]	[0, 0]	0	1815666	0	1236689
14T_PL_2527.las	(625000.000,4527000.000,488.100)	(625999.990,4527999.990,784.470)	[-3387, 3383]	[-20.322, 20.298]	[0, 0]	[0, 1]	[0, 1]	[0, 0]	0	1791337	0	1298098
14T_PL_2528.las	(625000.000,4528000.000,495.370)	(625999.990,4528999.990,781.200)	[-3387, 3381]	[-20.322, 20.286]	[0, 0]	[0, 1]	[0, 1]	[0, 0]	0	1833547	0	1351621
14T_PL_2529.las	(625000.000,4529000.000,497.060)	(625999.990,4529999.990,781.310)	[-3390, 3375]	[-20.34, 20.25]	[0, 0]	[0, 1]	[0, 1]	[0, 0]	0	1830641	0	1350352
14T_PL_2530.las	(625000.000,4530000.000,255.860)	(625999.990,4530999.990,777.970)	[-3389, 3362]	[-20.334, 20.172]	[0, 0]	[0, 1]	[0, 1]	[0, 0]	0	1836260	0	1366930
14T_PL_2531.las	(625000.000,4531000.000,496.800)	(625999.990,4531999.990,783.990)	[-3388, 3378]	[-20.328, 20.268]	[0, 0]	[0, 1]	[0, 1]	[0, 0]	0	1832693	0	1377715
14T_PL_2532.las	(625000.000,4532000.000,495.270)	(625999.990,4532999.990,776.470)	[-3388, 3379]	[-20.328, 20.274]	[0, 0]	[0, 1]	[0, 1]	[0, 0]	0	1831392	0	1376283
14T_PL_2533.las	(625000.000,4533000.000,210.580)	(625999.990,4533999.990,781.770)	[-3388, 3379]	[-20.328, 20.274]	[0, 0]	[0, 1]	[0, 1]	[0, 0]	0	1828287	0	1288915
14T_PL_2534.las	(625000.000,4534000.000,205.480)	(625999.990,4534999.990,782.380)	[-3389, 3359]	[-20.334, 20.154]	[0, 0]	[0, 1]	[0, 1]	[0, 0]	0	1753802	0	1191572
14T_PL_2535.las	(625000.000,4535000.000,209.490)	(625999.990,4535999.990,767.280)	[-3386, 3361]	[-20.316, 20.166]	[0, 0]	[0, 1]	[0, 1]	[0, 0]	0	1817176	0	1255106
14T_PL_2536.las	(625000.000,4536000.000,188.570)	(625999.990,4536999.990,2454.110)	[-3354, 3360]	[-20.124, 20.16]	[0, 0]	[0, 1]	[0, 1]	[0, 0]	0	1789244	0	1395524
14T_PL_2537.las	(625000.000,4537000.000,191.130)	(625999.990,4537999.990,772.740)	[-3376, 3343]	[-20.256, 20.058]	[0, 0]	[0, 1]	[0, 1]	[0, 0]	0	1811784	0	1303071
14T_PL_2538.las	(625000.000,4538000.000,208.270)	(625999.990,4538999.990,778.090)	[-3373, 3359]	[-20.238, 20.154]	[0, 0]	[0, 1]	[0, 1]	[0, 0]	0	1806381	0	1220050
14T_PL_2539.las	(625000.000,4539000.000,491.550)	(625999.990,4539999.990,772.070)	[-3387, 3365]	[-20.322, 20.19]	[0, 0]	[0, 1]	[0, 1]	[0, 0]	0	1803833	0	1139909
14T_PL_2540.las	(625000.000,4540000.000,205.840)	(625999.990,4540999.990,788.040)	[-3392, 3376]	[-20.352, 20.256]	[0, 0]	[0, 1]	[0, 1]	[0, 0]	0	1805953	0	1208171
14T_PL_2541.las	(625000.000,4541000.000,215.280)	(625999.990,4541999.990,782.430)	[-3405, 3362]	[-20.43, 20.172]	[0, 0]	[0, 1]	[0, 1]	[0, 0]	0	1809804	0	1280994
14T_PL_2542.las	(625000.000,4542000.000,202.030)	(625999.990,4542999.990,775.050)	[-3388, 3377]	[-20.328, 20.262]	[0, 0]	[0, 1]	[0, 1]	[0, 0]	0	1811079	0	1231986
14T_PL_2543.las	(625000.000,4543000.000,488.180)	(625999.990,4543999.990,777.610)	[-3388, 3378]	[-20.328, 20.268]	[0, 0]	[0, 1]	[0, 1]	[0, 0]	0	1839378	0	1315397
14T_PL_2544.las	(625000.000,4544000.000,260.750)	(625999.990,4544999.990,775.950)	[-3387, 3380]	[-20.322, 20.28]	[0, 0]	[0, 1]	[0, 1]	[0, 0]	0	1821397	0	1289155
14T_PL_2545.las	(625000.000,4545000.000,495.380)	(625999.990,4545144.790,776.680)	[-3381, 3357]	[-20.286, 20.142]	[0, 0]	[0, 1]	[0, 1]	[0, 0]	0	247015	0	176249
14T_PL_2600.las	(626000.000,4500000.000,202.460)	(626999.990,4500999.990,2463.640)	[-3392, 3350]	[-20.352, 20.1]	[0, 0]	[0, 1]	[0, 1]	[0, 0]	0	1880592	0	775750
14T_PL_2601.las	(626000.000,4501000.000,201.120)	(626999.990,4501999.990,783.350)	[-3393, 3311]	[-20.358, 19.866]	[0, 0]	[0, 1]	[0, 1]	[0, 0]	0	1888450	0	722528

DPH-1.3 Report on ASPRS LAS File Format (Tiled Data) - Informational - continued

File	(Xmin, Ymin, Zmin)	(Xmax, Ymax, Zmax)	Extended Scan Angle	Scan Angle Rank	Scanner Channel	Scan Direction	Edge of Flight Line	User Data	Counts for Synthetic	Key-points	Withheld	Overlap
14T_PL_2602.las	(626000.000,4502000.000,204.940)	(626999.990,4502999.990,782.870)	[-3392, 3299]	[-20.352, 19.794]	[0, 0]	[0, 1]	[0, 1]	[0, 0]	0	1887703	0	725021
14T_PL_2603.las	(626000.000,4503000.000,198.370)	(626999.990,4503999.990,2462.330)	[-3395, 3359]	[-20.37, 20.154]	[0, 0]	[0, 1]	[0, 1]	[0, 0]	0	1897063	0	774738
14T_PL_2604.las	(626000.000,4504000.000,197.500)	(626999.990,4504999.990,774.350)	[-3391, 3360]	[-20.346, 20.16]	[0, 0]	[0, 1]	[0, 1]	[0, 0]	0	1905995	0	870671
14T_PL_2605.las	(626000.000,4505000.000,198.080)	(626999.990,4505999.990,2435.170)	[-3374, 3343]	[-20.244, 20.058]	[0, 0]	[0, 1]	[0, 1]	[0, 0]	0	1905967	0	726237
14T_PL_2606.las	(626000.000,4506000.000,191.160)	(626999.990,4506999.990,758.120)	[-3374, 3341]	[-20.244, 20.046]	[0, 0]	[0, 1]	[0, 1]	[0, 0]	0	1909621	0	610592
14T_PL_2607.las	(626000.000,4507000.000,202.820)	(626999.990,4507999.990,755.350)	[-3376, 3361]	[-20.256, 20.166]	[0, 0]	[0, 1]	[0, 1]	[0, 0]	0	1897511	0	765151
14T_PL_2608.las	(626000.000,4508000.000,201.280)	(626999.990,4508999.990,757.140)	[-3374, 3360]	[-20.244, 20.16]	[0, 0]	[0, 1]	[0, 1]	[0, 0]	0	1898415	0	868615
14T_PL_2609.las	(626000.000,4509000.000,200.780)	(626999.990,4509999.990,779.450)	[-3393, 3360]	[-20.358, 20.16]	[0, 0]	[0, 1]	[0, 1]	[0, 0]	0	1908847	0	883109
14T_PL_2610.las	(626000.000,4510000.000,201.710)	(626999.990,4510999.990,1668.910)	[-3393, 3342]	[-20.358, 20.052]	[0, 0]	[0, 1]	[0, 1]	[0, 0]	0	1907107	0	701200
14T_PL_2611.las	(626000.000,4511000.000,189.050)	(626999.990,4511999.990,2443.360)	[-3385, 3360]	[-20.31, 20.16]	[0, 0]	[0, 1]	[0, 1]	[0, 0]	0	1882158	0	622329
14T_PL_2612.las	(626000.000,4512000.000,167.490)	(626999.990,4512999.990,765.450)	[-3301, 3331]	[-19.806, 19.986]	[0, 0]	[0, 1]	[0, 1]	[0, 0]	0	1810592	0	677864
14T_PL_2613.las	(626000.000,4513000.000,164.560)	(626999.990,4513999.990,756.510)	[-3329, 3293]	[-19.974, 19.758]	[0, 0]	[0, 1]	[0, 1]	[0, 0]	0	1847609	0	784393
14T_PL_2614.las	(626000.000,4514000.000,177.350)	(626999.990,4514999.990,767.630)	[-3365, 3309]	[-20.19, 19.854]	[0, 0]	[0, 1]	[0, 1]	[0, 0]	0	1862845	0	781600
14T_PL_2615.las	(626000.000,4515000.000,196.940)	(626999.990,4515999.990,776.100)	[-3391, 3342]	[-20.346, 20.052]	[0, 0]	[0, 1]	[0, 1]	[0, 0]	0	1851735	0	791254
14T_PL_2616.las	(626000.000,4516000.000,477.490)	(626999.990,4516999.990,2461.260)	[-3402, 3341]	[-20.412, 20.046]	[0, 0]	[0, 1]	[0, 1]	[0, 0]	0	1843734	0	824334
14T_PL_2617.las	(626000.000,4517000.000,199.400)	(626999.990,4517999.990,778.360)	[-3373, 3371]	[-20.238, 20.226]	[0, 0]	[0, 1]	[0, 1]	[0, 0]	0	1856354	0	978344
14T_PL_2618.las	(626000.000,4518000.000,203.640)	(626999.990,4518999.990,782.650)	[-3395, 3375]	[-20.37, 20.25]	[0, 0]	[0, 1]	[0, 1]	[0, 0]	0	1841099	0	1032592
14T_PL_2619.las	(626000.000,4519000.000,230.320)	(626999.990,4519999.990,781.040)	[-3396, 3381]	[-20.376, 20.286]	[0, 0]	[0, 1]	[0, 1]	[0, 0]	0	1869903	0	1083982
14T_PL_2620.las	(626000.000,4520000.000,212.410)	(626999.990,4520999.990,779.550)	[-3418, 3372]	[-20.508, 20.232]	[0, 0]	[0, 1]	[0, 1]	[0, 0]	0	1830535	0	1110657
14T_PL_2621.las	(626000.000,4521000.000,204.160)	(626999.990,4521999.990,784.050)	[-3423, 3362]	[-20.538, 20.172]	[0, 0]	[0, 1]	[0, 1]	[0, 0]	0	1832113	0	1189744
14T_PL_2622.las	(626000.000,4522000.000,182.680)	(626999.990,4522999.990,773.190)	[-3373, 3356]	[-20.238, 20.136]	[0, 0]	[0, 1]	[0, 1]	[0, 0]	0	1829427	0	1217798
14T_PL_2623.las	(626000.000,4523000.000,182.230)	(626999.990,4523999.990,778.190)	[-3408, 3348]	[-20.448, 20.088]	[0, 0]	[0, 1]	[0, 1]	[0, 0]	0	1771850	0	1265201
14T_PL_2624.las	(626000.000,4524000.000,480.970)	(626999.990,4524999.990,782.820)	[-3407, 3362]	[-20.442, 20.172]	[0, 0]	[0, 1]	[0, 1]	[0, 0]	0	1825249	0	1301237
14T_PL_2625.las	(626000.000,4525000.000,228.880)	(626999.990,4525999.990,783.460)	[-3410, 3362]	[-20.46, 20.172]	[0, 0]	[0, 1]	[0, 1]	[0, 0]	0	1804852	0	1260430
14T_PL_2626.las	(626000.000,4526000.000,215.000)	(626999.990,4526999.990,781.630)	[-3424, 3379]	[-20.544, 20.274]	[0, 0]	[0, 1]	[0, 1]	[0, 0]	0	1824625	0	1289167
14T_PL_2627.las	(626000.000,4527000.000,214.590)	(626999.990,4527999.990,781.760)	[-3425, 3379]	[-20.55, 20.274]	[0, 0]	[0, 1]	[0, 1]	[0, 0]	0	1809022	0	1260617
14T_PL_2628.las	(626000.000,4528000.000,240.810)	(626999.990,4528999.990,778.620)	[-3425, 3379]	[-20.55, 20.274]	[0, 0]	[0, 1]	[0, 1]	[0, 0]	0	1789812	0	1187402
14T_PL_2629.las	(626000.000,4529000.000,494.020)	(626999.990,4529999.990,777.370)	[-3423, 3377]	[-20.538, 20.262]	[0, 0]	[0, 1]	[0, 1]	[0, 0]	0	1790055	0	1212658
14T_PL_2630.las	(626000.000,4530000.000,391.080)	(626999.990,4530999.990,781.390)	[-3426, 3378]	[-20.556, 20.268]	[0, 0]	[0, 1]	[0, 1]	[0, 0]	0	1805690	0	1250633
14T_PL_2631.las	(626000.000,4531000.000,495.070)	(626999.990,4531999.990,783.000)	[-3424, 3380]	[-20.544, 20.28]	[0, 0]	[0, 1]	[0, 1]	[0, 0]	0	1779242	0	1224765
14T_PL_2632.las	(626000.000,4532000.000,214.410)	(626999.990,4532999.990,784.190)	[-3405, 3378]	[-20.43, 20.268]	[0, 0]	[0, 1]	[0, 1]	[0, 0]	0	1797984	0	1245565
14T_PL_2633.las	(626000.000,4533000.000,215.600)	(626999.990,4533999.990,783.940)	[-3427, 3378]	[-20.562, 20.268]	[0, 0]	[0, 1]	[0, 1]	[0, 0]	0	1801315	0	1268116
14T_PL_2634.las	(626000.000,4534000.000,202.970)	(626999.990,4534999.990,779.180)	[-3426, 3371]	[-20.556, 20.226]	[0, 0]	[0, 1]	[0, 1]	[0, 0]	0	1790651	0	1298650
14T_PL_2635.las	(626000.000,4535000.000,292.320)	(626999.990,4535999.990,776.790)	[-3424, 3379]	[-20.544, 20.274]	[0, 0]	[0, 1]	[0, 1]	[0, 0]	0	1811898	0	1340714
14T_PL_2636.las	(626000.000,4536000.000,195.400)	(626999.990,4536999.990,771.950)	[-3405, 3361]	[-20.43, 20.166]	[0, 0]	[0, 1]	[0, 1]	[0, 0]	0	1716448	0	1367824
14T_PL_2637.las	(626000.000,4537000.000,187.090)	(626999.990,4537999.990,772.930)	[-3407, 3345]	[-20.442, 20.07]	[0, 0]	[0, 1]	[0, 1]	[0, 0]	0	1745965	0	1256597
14T_PL_2638.las	(626000.000,4538000.000,187.600)	(626999.990,4538999.990,774.360)	[-3423, 3359]	[-20.538, 20.154]	[0, 0]	[0, 1]	[0, 1]	[0, 0]	0	1776555	0	1204715
14T_PL_2639.las	(626000.000,4539000.000,204.980)	(626999.990,4539999.990,778.430)	[-3424, 3378]	[-20.544, 20.268]	[0, 0]	[0, 1]	[0, 1]	[0, 0]	0	1791048	0	1296232
14T_PL_2640.las	(626000.000,4540000.000,206.100)	(626999.990,4540999.990,770.020)	[-3425, 3379]	[-20.55, 20.274]	[0, 0]	[0, 1]	[0, 1]	[0, 0]	0	1811020	0	1382746
14T_PL_2641.las	(626000.000,4541000.000,208.600)	(626999.990,4541999.990,778.060)	[-3389, 3377]	[-20.334, 20.262]	[0, 0]	[0, 1]	[0, 1]	[0, 0]	0	1821880	0	1371301
14T_PL_2642.las	(626000.000,4542000.000,245.000)	(626999.990,4542999.990,773.200)	[-3427, 3382]	[-20.562, 20.292]	[0, 0]	[0, 1]	[0, 1]	[0, 0]	0	1813851	0	1359755
14T_PL_2643.las	(626000.000,4543000.000,227.050)	(626999.990,4543999.990,803.460)	[-3424, 3397]	[-20.544, 20.382]	[0, 0]	[0, 1]	[0, 1]	[0, 0]	0	1806112	0	1324494
14T_PL_2644.las	(626000.000,4544000.000,494.730)	(626999.990,4544999.990,788.190)	[-3424, 3392]	[-20.544, 20.352]	[0, 0]	[0, 1]	[0, 1]	[0, 0]	0	1789249	0	1271346
14T_PL_2645.las	(626000.000,4545000.000,502.750)	(626999.990,4545152.420,765.750)	[-3424, 3375]	[-20.544, 20.25]	[0, 0]	[0, 1]	[0, 1]	[0, 0]	0	270104	0	195145
14T_PL_2700.las	(627000.000,4500000.000,206.270)	(627999.990,4500999.990,781.840)	[-3412, 3359]	[-20.472, 20.154]	[0, 0]	[0, 1]	[0, 1]	[0, 0]	0	1804564	0	1276667
14T_PL_2701.las	(627000.000,4501000.000,206.950)	(627999.990,4501999.990,782.910)	[-3407, 3341]	[-20.442, 20.046]	[0, 0]	[0, 1]	[0, 1]	[0, 0]	0	1791356	0	1191657
14T_PL_2702.las	(627000.000,4502000.000,202.720)	(627999.990,4502999.990,780.790)	[-3407, 3341]	[-20.442, 20.046]	[0, 0]	[0, 1]	[0, 1]	[0, 0]	0	1758865	0	1188852
14T_PL_2703.las	(627000.000,4503000.000,210.750)	(627999.990,4503999.990,2384.130)	[-3408, 3342]	[-20.448, 20.052]	[0, 0]	[0, 1]	[0, 1]	[0, 0]	0	1802989	0	1212863
14T_PL_2704.las	(627000.000,4504000.000,203.120)	(627999.990,4504999.990,784.010)	[-3412, 3332]	[-20.472, 19.992]	[0, 0]	[0, 1]	[0, 1]	[0, 0]	0	1815860	0	1109583

DPH-1.3 Report on ASPRS LAS File Format (Tiled Data) - Informational - continued

File	(Xmin, Ymin, Zmin)	(Xmax, Ymax, Zmax)	Extended Scan Angle	Scan Angle Rank	Scanner Channel	Scan Direction	Edge of Flight Line	User Data	Counts for Synthetic	Key-points	Withheld	Overlap
14T_PL_2705.las	(627000.000,4505000.000,195.170)	(627999.990,4505999.990,778.720)	[-3416, 3329]	[-20.496, 19.974]	[0, 0]	[0, 1]	[0, 1]	[0, 0]	0	1827269	0	1110082
14T_PL_2706.las	(627000.000,4506000.000,191.290)	(627999.990,4506999.990,2447.090)	[-3405, 3328]	[-20.43, 19.968]	[0, 0]	[0, 1]	[0, 1]	[0, 0]	0	1826610	0	1061604
14T_PL_2707.las	(627000.000,4507000.000,202.080)	(627999.990,4507999.990,783.100)	[-3407, 3324]	[-20.442, 19.944]	[0, 0]	[0, 1]	[0, 1]	[0, 0]	0	1834829	0	872101
14T_PL_2708.las	(627000.000,4508000.000,254.220)	(627999.990,4508999.990,781.820)	[-3410, 3330]	[-20.46, 19.98]	[0, 0]	[0, 1]	[0, 1]	[0, 0]	0	1876114	0	824998
14T_PL_2709.las	(627000.000,4509000.000,196.960)	(627999.990,4509999.990,2444.430)	[-3407, 3339]	[-20.442, 20.034]	[0, 0]	[0, 1]	[0, 1]	[0, 0]	0	1887414	0	793973
14T_PL_2710.las	(627000.000,4510000.000,207.010)	(627999.990,4510999.990,774.420)	[-3407, 3244]	[-20.442, 19.464]	[0, 0]	[0, 1]	[0, 1]	[0, 0]	0	1891739	0	749282
14T_PL_2711.las	(627000.000,4511000.000,187.690)	(627999.990,4511999.990,778.430)	[-3407, 3208]	[-20.442, 19.248]	[0, 0]	[0, 1]	[0, 1]	[0, 0]	0	1891712	0	685662
14T_PL_2712.las	(627000.000,4512000.000,171.960)	(627999.990,4512999.990,2453.490)	[-3379, 3049]	[-20.274, 18.294]	[0, 0]	[0, 1]	[0, 1]	[0, 0]	0	1796788	0	596599
14T_PL_2713.las	(627000.000,4513000.000,166.510)	(627999.990,4513999.990,753.550)	[-3344, 2931]	[-20.064, 17.586]	[0, 0]	[0, 1]	[0, 1]	[0, 0]	0	1805261	0	626071
14T_PL_2714.las	(627000.000,4514000.000,168.930)	(627999.990,4514999.990,2464.450)	[-3407, 3295]	[-20.442, 19.77]	[0, 0]	[0, 1]	[0, 1]	[0, 0]	0	1876982	0	739132
14T_PL_2715.las	(627000.000,4515000.000,180.870)	(627999.990,4515999.990,757.470)	[-3408, 2750]	[-20.448, 16.5]	[0, 0]	[0, 1]	[0, 1]	[0, 0]	0	1865317	0	784421
14T_PL_2716.las	(627000.000,4516000.000,192.350)	(627999.990,4516999.990,752.370)	[-3424, 2734]	[-20.544, 16.404]	[0, 0]	[0, 1]	[0, 1]	[0, 0]	0	1835484	0	744313
14T_PL_2717.las	(627000.000,4517000.000,186.220)	(627999.990,4517999.990,2455.760)	[-3407, 2642]	[-20.442, 15.852]	[0, 0]	[0, 1]	[0, 1]	[0, 0]	0	1867958	0	692169
14T_PL_2718.las	(627000.000,4518000.000,188.380)	(627999.990,4518999.990,763.720)	[-3407, 2373]	[-20.442, 14.238]	[0, 0]	[0, 1]	[0, 1]	[0, 0]	0	1847873	0	715125
14T_PL_2719.las	(627000.000,4519000.000,199.570)	(627999.990,4519999.990,777.790)	[-3410, 2274]	[-20.46, 13.644]	[0, 0]	[0, 1]	[0, 1]	[0, 0]	0	1878247	0	804627
14T_PL_2720.las	(627000.000,4520000.000,208.940)	(627999.990,4520999.990,776.090)	[-3423, 2297]	[-20.538, 13.782]	[0, 0]	[0, 1]	[0, 1]	[0, 0]	0	1879399	0	706950
14T_PL_2721.las	(627000.000,4521000.000,203.220)	(627999.990,4521999.990,774.090)	[-3409, 2274]	[-20.454, 13.644]	[0, 0]	[0, 1]	[0, 1]	[0, 0]	0	1833598	0	566109
14T_PL_2722.las	(627000.000,4522000.000,184.560)	(627999.990,4522999.990,776.160)	[-3405, 2169]	[-20.43, 13.014]	[0, 0]	[0, 1]	[0, 1]	[0, 0]	0	1842073	0	653517
14T_PL_2723.las	(627000.000,4523000.000,186.250)	(627999.990,4523999.990,765.800)	[-3391, 1944]	[-20.346, 11.664]	[0, 0]	[0, 1]	[0, 1]	[0, 0]	0	1799842	0	751299
14T_PL_2724.las	(627000.000,4524000.000,201.900)	(627999.990,4524999.990,776.000)	[-3407, 1630]	[-20.442, 9.78]	[0, 0]	[0, 1]	[0, 1]	[0, 0]	0	1793600	0	784153
14T_PL_2725.las	(627000.000,4525000.000,202.710)	(627999.990,4525999.990,779.070)	[-3409, 1779]	[-20.454, 10.674]	[0, 0]	[0, 1]	[0, 1]	[0, 0]	0	1787623	0	752876
14T_PL_2726.las	(627000.000,4526000.000,215.150)	(627999.990,4526999.990,782.700)	[-3418, 1738]	[-20.508, 10.428]	[0, 0]	[0, 1]	[0, 1]	[0, 0]	0	1801673	0	795455
14T_PL_2727.las	(627000.000,4527000.000,196.350)	(627999.990,4527999.990,781.330)	[-3423, 1501]	[-20.538, 9.006]	[0, 0]	[0, 1]	[0, 1]	[0, 0]	0	1803751	0	968233
14T_PL_2728.las	(627000.000,4528000.000,210.500)	(627999.990,4528999.990,787.510)	[-3423, 1341]	[-20.538, 8.046]	[0, 0]	[0, 1]	[0, 1]	[0, 0]	0	1774313	0	1108742
14T_PL_2729.las	(627000.000,4529000.000,210.400)	(627999.990,4529999.990,779.490)	[-3423, 1292]	[-20.538, 7.752]	[0, 0]	[0, 1]	[0, 1]	[0, 0]	0	1776668	0	1131140
14T_PL_2730.las	(627000.000,4530000.000,493.560)	(627999.990,4530999.990,779.690)	[-3425, 1233]	[-20.55, 7.398]	[0, 0]	[0, 1]	[0, 1]	[0, 0]	0	1760869	0	1124480
14T_PL_2731.las	(627000.000,4531000.000,216.360)	(627999.990,4531999.990,781.630)	[-3423, 1083]	[-20.538, 6.498]	[0, 0]	[0, 1]	[0, 1]	[0, 0]	0	1753584	0	1096515
14T_PL_2732.las	(627000.000,4532000.000,209.460)	(627999.990,4532999.990,782.220)	[-3423, 899]	[-20.538, 5.394]	[0, 0]	[0, 1]	[0, 1]	[0, 0]	0	1770723	0	1122755
14T_PL_2733.las	(627000.000,4533000.000,215.260)	(627999.990,4533999.990,780.200)	[-3425, 875]	[-20.55, 5.25]	[0, 0]	[0, 1]	[0, 1]	[0, 0]	0	1749847	0	1136314
14T_PL_2734.las	(627000.000,4534000.000,200.720)	(627999.990,4534999.990,779.580)	[-3425, 867]	[-20.55, 5.202]	[0, 0]	[0, 1]	[0, 1]	[0, 0]	0	1763908	0	1154788
14T_PL_2735.las	(627000.000,4535000.000,204.490)	(627999.990,4535999.990,776.870)	[-3423, 688]	[-20.538, 4.128]	[0, 0]	[0, 1]	[0, 1]	[0, 0]	0	1741256	0	1100087
14T_PL_2736.las	(627000.000,4536000.000,187.330)	(627999.990,4536999.990,773.260)	[-3407, 546]	[-20.442, 3.276]	[0, 0]	[0, 1]	[0, 1]	[0, 0]	0	1735976	0	1099519
14T_PL_2737.las	(627000.000,4537000.000,182.910)	(627999.990,4537999.990,777.300)	[-3421, 668]	[-20.526, 4.008]	[0, 0]	[0, 1]	[0, 1]	[0, 0]	0	1716332	0	1199972
14T_PL_2738.las	(627000.000,4538000.000,194.390)	(627999.990,4538999.990,778.340)	[-3421, 679]	[-20.526, 4.074]	[0, 0]	[0, 1]	[0, 1]	[0, 0]	0	1756836	0	1210462
14T_PL_2739.las	(627000.000,4539000.000,194.720)	(627999.990,4539999.990,776.800)	[-3425, 517]	[-20.55, 3.102]	[0, 0]	[0, 1]	[0, 1]	[0, 0]	0	1719718	0	1196623
14T_PL_2740.las	(627000.000,4540000.000,195.420)	(627999.990,4540999.990,778.080)	[-3423, 193]	[-20.538, 1.158]	[0, 0]	[0, 1]	[0, 1]	[0, 0]	0	1712619	0	1090512
14T_PL_2741.las	(627000.000,4541000.000,485.620)	(627999.990,4541999.990,772.490)	[-3427, -27]	[-20.562, -0.162]	[0, 0]	[0, 1]	[0, 1]	[0, 0]	0	1654962	0	1071978
14T_PL_2742.las	(627000.000,4542000.000,229.400)	(627999.990,4542999.990,784.000)	[-3426, -47]	[-20.556, -0.282]	[0, 0]	[0, 1]	[0, 1]	[0, 0]	0	1702541	0	1095374
14T_PL_2743.las	(627000.000,4543000.000,251.180)	(627999.990,4543999.990,794.830)	[-3440, -103]	[-20.64, -0.618]	[0, 0]	[0, 1]	[0, 1]	[0, 0]	0	1670203	0	1039163
14T_PL_2744.las	(627000.000,4544000.000,494.730)	(627999.990,4544999.990,781.390)	[-3441, -234]	[-20.646, -1.404]	[0, 0]	[0, 1]	[0, 1]	[0, 0]	0	1657174	0	1060030
14T_PL_2745.las	(627000.000,4545000.000,349.120)	(627999.990,4545155.980,778.330)	[-3440, -323]	[-20.64, -1.938]	[0, 0]	[0, 1]	[0, 1]	[0, 0]	0	248697	0	157708
14T_PL_2800.las	(628000.000,4500000.000,204.820)	(628999.990,4500999.990,776.180)	[-3413, 148]	[-20.478, 0.888]	[0, 0]	[0, 1]	[0, 1]	[0, 0]	0	1654309	0	1050400
14T_PL_2801.las	(628000.000,4501000.000,203.550)	(628999.990,4501999.990,780.320)	[-3411, 233]	[-20.466, 1.398]	[0, 0]	[0, 1]	[0, 1]	[0, 0]	0	1658901	0	1104743
14T_PL_2802.las	(628000.000,4502000.000,203.360)	(628999.990,4502999.990,781.420)	[-3409, 332]	[-20.454, 1.992]	[0, 0]	[0, 1]	[0, 1]	[0, 0]	0	1652974	0	1081028
14T_PL_2803.las	(628000.000,4503000.000,202.250)	(628999.990,4503999.990,777.080)	[-3408, 433]	[-20.448, 2.598]	[0, 0]	[0, 1]	[0, 1]	[0, 0]	0	1668023	0	1048082
14T_PL_2804.las	(628000.000,4504000.000,202.460)	(628999.990,4504999.990,782.270)	[-3412, 517]	[-20.472, 3.102]	[0, 0]	[0, 1]	[0, 1]	[0, 0]	0	1670236	0	1048423
14T_PL_2805.las	(628000.000,4505000.000,195.640)	(628999.990,4505999.990,778.720)	[-3409, 711]	[-20.454, 4.266]	[0, 0]	[0, 1]	[0, 1]	[0, 0]	0	1675728	0	1141248
14T_PL_2806.las	(628000.000,4506000.000,198.740)	(628999.990,4506999.990,776.040)	[-3422, 960]	[-20.532, 5.76]	[0, 0]	[0, 1]	[0, 1]	[0, 0]	0	1681126	0	1267244
14T_PL_2807.las	(628000.000,4507000.000,202.290)	(628999.990,4507999.990,777.190)	[-3409, 1043]	[-20.454, 6.258]	[0, 0]	[0, 1]	[0, 1]	[0, 0]	0	1719053	0	1267780

DPH-1.3 Report on ASPRS LAS File Format (Tiled Data) - Informational - continued

File	(Xmin, Ymin, Zmin)	(Xmax, Ymax, Zmax)	Extended Scan Angle	Scan Angle Rank	Scanner Channel	Scan Direction	Edge of Flight Line	User Data	Counts for Synthetic	Key-points	Withheld	Overlap
14T_PL_2808.las	(628000.000,4508000.000,203.630)	(628999.990,4508999.990,778.060)	[-3407, 1055]	[-20.442, 6.33]	[0, 0]	[0, 1]	[0, 1]	[0, 0]	0	1716245	0	1215753
14T_PL_2809.las	(628000.000,4509000.000,191.670)	(628999.990,4509999.990,778.900)	[-3409, 1096]	[-20.454, 6.576]	[0, 0]	[0, 1]	[0, 1]	[0, 0]	0	1700084	0	1158694
14T_PL_2810.las	(628000.000,4510000.000,201.730)	(628999.990,4510999.990,779.800)	[-3407, 1133]	[-20.442, 6.798]	[0, 0]	[0, 1]	[0, 1]	[0, 0]	0	1710047	0	1160497
14T_PL_2811.las	(628000.000,4511000.000,191.280)	(628999.990,4511999.990,774.550)	[-3410, 1263]	[-20.46, 7.578]	[0, 0]	[0, 1]	[0, 1]	[0, 0]	0	1706474	0	1170203
14T_PL_2812.las	(628000.000,4512000.000,185.810)	(628999.990,4512999.990,766.010)	[-3407, 1335]	[-20.442, 8.01]	[0, 0]	[0, 1]	[0, 1]	[0, 0]	0	1585627	0	1049492
14T_PL_2813.las	(628000.000,4513000.000,171.220)	(628999.990,4513999.990,767.060)	[-3356, 1461]	[-20.136, 8.766]	[0, 0]	[0, 1]	[0, 1]	[0, 0]	0	1668050	0	1081660
14T_PL_2814.las	(628000.000,4514000.000,161.220)	(628999.990,4514999.990,764.600)	[-3357, 1623]	[-20.142, 9.738]	[0, 0]	[0, 1]	[0, 1]	[0, 0]	0	1633147	0	969883
14T_PL_2815.las	(628000.000,4515000.000,188.380)	(628999.990,4515999.990,789.670)	[-3409, 3328]	[-20.454, 19.968]	[0, 0]	[0, 1]	[0, 1]	[0, 0]	0	1672568	0	878872
14T_PL_2816.las	(628000.000,4516000.000,184.640)	(628999.990,4516999.990,798.700)	[-3411, 3289]	[-20.466, 19.734]	[0, 0]	[0, 1]	[0, 1]	[0, 0]	0	1692655	0	827021
14T_PL_2817.las	(628000.000,4517000.000,208.070)	(628999.990,4517999.990,778.420)	[-3413, 1901]	[-20.478, 11.406]	[0, 0]	[0, 1]	[0, 1]	[0, 0]	0	1683585	0	771644
14T_PL_2818.las	(628000.000,4518000.000,189.020)	(628999.990,4518999.990,2458.380)	[-3413, 3337]	[-20.478, 20.022]	[0, 0]	[0, 1]	[0, 1]	[0, 0]	0	1680713	0	737903
14T_PL_2819.las	(628000.000,4519000.000,195.780)	(628999.990,4519999.990,778.110)	[-3422, 3313]	[-20.532, 19.878]	[0, 0]	[0, 1]	[0, 1]	[0, 0]	0	1705985	0	670137
14T_PL_2820.las	(628000.000,4520000.000,210.930)	(628999.990,4520999.990,780.950)	[-3424, 3378]	[-20.544, 20.268]	[0, 0]	[0, 1]	[0, 1]	[0, 0]	0	1684278	0	760090
14T_PL_2821.las	(628000.000,4521000.000,203.110)	(628999.990,4521999.990,2448.160)	[-3427, 3377]	[-20.562, 20.262]	[0, 0]	[0, 1]	[0, 1]	[0, 0]	0	1691125	0	871590
14T_PL_2822.las	(628000.000,4522000.000,182.850)	(628999.990,4522999.990,768.930)	[-3412, 3360]	[-20.472, 20.16]	[0, 0]	[0, 1]	[0, 1]	[0, 0]	0	1683530	0	803701
14T_PL_2823.las	(628000.000,4523000.000,177.650)	(628999.990,4523999.990,2406.250)	[-3390, 3343]	[-20.34, 20.058]	[0, 0]	[0, 1]	[0, 1]	[0, 0]	0	1637728	0	773225
14T_PL_2824.las	(628000.000,4524000.000,199.570)	(628999.990,4524999.990,759.550)	[-3391, 3378]	[-20.346, 20.268]	[0, 0]	[0, 1]	[0, 1]	[0, 0]	0	1682367	0	750840
14T_PL_2825.las	(628000.000,4525000.000,195.860)	(628999.990,4525999.990,772.740)	[-3427, 3386]	[-20.562, 20.316]	[0, 0]	[0, 1]	[0, 1]	[0, 0]	0	1688939	0	927739
14T_PL_2826.las	(628000.000,4526000.000,210.300)	(628999.990,4526999.990,771.170)	[-3425, 3377]	[-20.55, 20.262]	[0, 0]	[0, 1]	[0, 1]	[0, 0]	0	1701491	0	840480
14T_PL_2827.las	(628000.000,4527000.000,205.460)	(628999.990,4527999.990,2461.000)	[-3410, 3368]	[-20.46, 20.208]	[0, 0]	[0, 1]	[0, 1]	[0, 0]	0	1686856	0	665291
14T_PL_2828.las	(628000.000,4528000.000,286.500)	(628999.990,4528999.990,774.750)	[-3424, 3373]	[-20.544, 20.238]	[0, 0]	[0, 1]	[0, 1]	[0, 0]	0	1698987	0	587755
14T_PL_2829.las	(628000.000,4529000.000,209.350)	(628999.990,4529999.990,772.210)	[-3356, 3377]	[-20.136, 20.262]	[0, 0]	[0, 1]	[0, 1]	[0, 0]	0	1695703	0	630755
14T_PL_2830.las	(628000.000,4530000.000,329.500)	(628999.990,4530999.990,777.340)	[-2147, 3379]	[-12.882, 20.274]	[0, 0]	[0, 1]	[0, 1]	[0, 0]	0	1698296	0	728238
14T_PL_2831.las	(628000.000,4531000.000,218.880)	(628999.990,4531999.990,782.750)	[-2031, 3396]	[-12.186, 20.376]	[0, 0]	[0, 1]	[0, 1]	[0, 0]	0	1701682	0	742266
14T_PL_2832.las	(628000.000,4532000.000,213.990)	(628999.990,4532999.990,778.540)	[-3336, 3377]	[-20.016, 20.262]	[0, 0]	[0, 1]	[0, 1]	[0, 0]	0	1669619	0	750289
14T_PL_2833.las	(628000.000,4533000.000,199.670)	(628999.990,4533999.990,778.070)	[-3395, 3365]	[-20.37, 20.19]	[0, 0]	[0, 1]	[0, 1]	[0, 0]	0	1690228	0	778414
14T_PL_2834.las	(628000.000,4534000.000,205.070)	(628999.990,4534999.990,2445.620)	[-3387, 3379]	[-20.322, 20.274]	[0, 0]	[0, 1]	[0, 1]	[0, 0]	0	1717161	0	868215
14T_PL_2835.las	(628000.000,4535000.000,483.900)	(628999.990,4535999.990,779.490)	[-1680, 3396]	[-10.08, 20.376]	[0, 0]	[0, 1]	[0, 1]	[0, 0]	0	1688034	0	988167
14T_PL_2836.las	(628000.000,4536000.000,189.320)	(628999.990,4536999.990,771.220)	[-1563, 3393]	[-9.378, 20.358]	[0, 0]	[0, 1]	[0, 1]	[0, 0]	0	1702193	0	1067669
14T_PL_2837.las	(628000.000,4537000.000,176.260)	(628999.990,4537999.990,780.600)	[-1507, 3330]	[-9.042, 19.98]	[0, 0]	[0, 1]	[0, 1]	[0, 0]	0	1684583	0	1076939
14T_PL_2838.las	(628000.000,4538000.000,201.610)	(628999.990,4538999.990,770.930)	[-1423, 3365]	[-8.538, 20.19]	[0, 0]	[0, 1]	[0, 1]	[0, 0]	0	1683781	0	1156967
14T_PL_2839.las	(628000.000,4539000.000,176.830)	(628999.990,4539999.990,784.980)	[-1266, 3360]	[-7.596, 20.16]	[0, 0]	[0, 1]	[0, 1]	[0, 0]	0	1682261	0	1167235
14T_PL_2840.las	(628000.000,4540000.000,180.330)	(628999.990,4540999.990,797.280)	[-1153, 3380]	[-6.918, 20.28]	[0, 0]	[0, 1]	[0, 1]	[0, 0]	0	1706101	0	1208297
14T_PL_2841.las	(628000.000,4541000.000,481.410)	(628999.990,4541999.990,773.450)	[-1048, 3392]	[-6.288, 20.352]	[0, 0]	[0, 1]	[0, 1]	[0, 0]	0	1677787	0	1197465
14T_PL_2842.las	(628000.000,4542000.000,211.080)	(628999.990,4542999.990,770.400)	[-968, 3398]	[-5.808, 20.388]	[0, 0]	[0, 1]	[0, 1]	[0, 0]	0	1695586	0	1211549
14T_PL_2843.las	(628000.000,4543000.000,198.410)	(628999.990,4543999.990,775.550)	[-974, 3394]	[-5.844, 20.364]	[0, 0]	[0, 1]	[0, 1]	[0, 0]	0	1700369	0	1209563
14T_PL_2844.las	(628000.000,4544000.000,240.330)	(628999.990,4544999.990,776.430)	[-883, 3397]	[-5.298, 20.382]	[0, 0]	[0, 1]	[0, 1]	[0, 0]	0	1706707	0	1161898
14T_PL_2845.las	(628000.000,4545000.000,486.820)	(628999.980,4545182.420,764.410)	[-713, 3377]	[-4.278, 20.262]	[0, 0]	[0, 1]	[0, 1]	[0, 0]	0	266513	0	190103
14T_PL_2900.las	(629000.000,4500000.000,207.380)	(629999.990,4500999.990,776.400)	[53, 3360]	[0.318, 20.16]	[0, 0]	[0, 1]	[0, 1]	[0, 0]	0	1704979	0	1193832
14T_PL_2901.las	(629000.000,4501000.000,209.820)	(629999.990,4501999.990,781.670)	[148, 3361]	[0.888, 20.166]	[0, 0]	[0, 1]	[0, 1]	[0, 0]	0	1699124	0	1169591
14T_PL_2902.las	(629000.000,4502000.000,203.140)	(629999.990,4502999.990,776.620)	[233, 3359]	[1.398, 20.154]	[0, 0]	[0, 1]	[0, 1]	[0, 0]	0	1701721	0	1141476
14T_PL_2903.las	(629000.000,4503000.000,202.880)	(629999.990,4503999.990,776.730)	[268, 3361]	[1.608, 20.166]	[0, 0]	[0, 1]	[0, 1]	[0, 0]	0	1692625	0	1140083
14T_PL_2904.las	(629000.000,4504000.000,352.590)	(629999.990,4504999.990,773.210)	[73, 3361]	[0.438, 20.166]	[0, 0]	[0, 1]	[0, 1]	[0, 0]	0	1697902	0	1160041
14T_PL_2905.las	(629000.000,4505000.000,199.770)	(629999.990,4505999.990,777.710)	[-79, 3380]	[-0.474, 20.28]	[0, 0]	[0, 1]	[0, 1]	[0, 0]	0	1712162	0	1190165
14T_PL_2906.las	(629000.000,4506000.000,187.240)	(629999.990,4506999.990,775.060)	[-96, 3365]	[-0.576, 20.19]	[0, 0]	[0, 1]	[0, 1]	[0, 0]	0	1703208	0	1166352
14T_PL_2907.las	(629000.000,4507000.000,192.070)	(629999.990,4507999.990,775.510)	[-32, 3358]	[-0.192, 20.148]	[0, 0]	[0, 1]	[0, 1]	[0, 0]	0	1679670	0	1046712
14T_PL_2908.las	(629000.000,4508000.000,197.410)	(629999.990,4508999.990,773.850)	[-162, 3358]	[-0.972, 20.148]	[0, 0]	[0, 1]	[0, 1]	[0, 0]	0	1702795	0	1058548
14T_PL_2909.las	(629000.000,4509000.000,200.350)	(629999.990,4509999.990,775.300)	[-438, 3361]	[-2.628, 20.166]	[0, 0]	[0, 1]	[0, 1]	[0, 0]	0	1717604	0	1137493
14T_PL_2910.las	(629000.000,4510000.000,201.290)	(629999.990,4510999.990,775.210)	[-563, 3377]	[-3.378, 20.262]	[0, 0]	[0, 1]	[0, 1]	[0, 0]	0	1755835	0	1230126

DPH-1.3 Report on ASPRS LAS File Format (Tiled Data) - Informational - continued

File	(Xmin, Ymin, Zmin)	(Xmax, Ymax, Zmax)	Extended Scan Angle	Scan Angle Rank	Scanner Channel	Scan Direction	Edge of Flight Line	User Data	Counts for Synthetic	Key-points	Withheld	Overlap
14T_PL_2911.las	(629000.000,4511000.000,188.820)	(629999.990,4511999.990,1697.740)	[-617, 3380]	[-3.702, 20.28]	[0, 0]	[0, 1]	[0, 1]	[0, 0]	0	1731696	0	1220336
14T_PL_2912.las	(629000.000,4512000.000,184.630)	(629999.990,4512999.990,1685.520)	[-592, 3343]	[-3.552, 20.058]	[0, 0]	[0, 1]	[0, 1]	[0, 0]	0	1739597	0	1162504
14T_PL_2913.las	(629000.000,4513000.000,166.400)	(629999.990,4513999.990,760.660)	[-613, 3314]	[-3.678, 19.884]	[0, 0]	[0, 1]	[0, 1]	[0, 0]	0	1748444	0	1148607
14T_PL_2914.las	(629000.000,4514000.000,161.620)	(629999.990,4514999.990,2425.620)	[-816, 3344]	[-4.896, 20.064]	[0, 0]	[0, 1]	[0, 1]	[0, 0]	0	1652088	0	1145366
14T_PL_2915.las	(629000.000,4515000.000,188.280)	(629999.990,4515999.990,773.490)	[-1009, 3369]	[-6.054, 20.214]	[0, 0]	[0, 1]	[0, 1]	[0, 0]	0	1714158	0	1156962
14T_PL_2916.las	(629000.000,4516000.000,189.160)	(629999.990,4516999.990,779.320)	[-1089, 3377]	[-6.534, 20.262]	[0, 0]	[0, 1]	[0, 1]	[0, 0]	0	1752809	0	1136967
14T_PL_2917.las	(629000.000,4517000.000,200.250)	(629999.990,4517999.990,775.090)	[-1101, 3367]	[-6.606, 20.202]	[0, 0]	[0, 1]	[0, 1]	[0, 0]	0	1748457	0	1114211
14T_PL_2918.las	(629000.000,4518000.000,187.200)	(629999.990,4518999.990,770.240)	[-1240, 3360]	[-7.44, 20.16]	[0, 0]	[0, 1]	[0, 1]	[0, 0]	0	1763129	0	1129148
14T_PL_2919.las	(629000.000,4519000.000,359.800)	(629999.990,4519999.990,776.910)	[-1409, 3379]	[-8.454, 20.274]	[0, 0]	[0, 1]	[0, 1]	[0, 0]	0	1785012	0	1195925
14T_PL_2920.las	(629000.000,4520000.000,478.080)	(629999.990,4520999.990,2452.590)	[-3416, 3377]	[-20.496, 20.262]	[0, 0]	[0, 1]	[0, 1]	[0, 0]	0	1796779	0	1113087
14T_PL_2921.las	(629000.000,4521000.000,478.580)	(629999.990,4521999.990,2441.330)	[-3373, 3378]	[-20.238, 20.268]	[0, 0]	[0, 1]	[0, 1]	[0, 0]	0	1812372	0	971618
14T_PL_2922.las	(629000.000,4522000.000,185.040)	(629999.990,4522999.990,768.230)	[-1590, 3358]	[-9.54, 20.148]	[0, 0]	[0, 1]	[0, 1]	[0, 0]	0	1810044	0	891291
14T_PL_2923.las	(629000.000,4523000.000,179.620)	(629999.990,4523999.990,768.420)	[-3363, 3342]	[-20.178, 20.052]	[0, 0]	[0, 1]	[0, 1]	[0, 0]	0	1790655	0	783916
14T_PL_2924.las	(629000.000,4524000.000,191.750)	(629999.990,4524999.990,2453.750)	[-3367, 3360]	[-20.202, 20.16]	[0, 0]	[0, 1]	[0, 1]	[0, 0]	0	1832388	0	703867
14T_PL_2925.las	(629000.000,4525000.000,193.960)	(629999.990,4525999.990,778.820)	[-3370, 3363]	[-20.22, 20.178]	[0, 0]	[0, 1]	[0, 1]	[0, 0]	0	1832642	0	693121
14T_PL_2926.las	(629000.000,4526000.000,209.490)	(629999.990,4526999.990,777.770)	[-3385, 3361]	[-20.31, 20.166]	[0, 0]	[0, 1]	[0, 1]	[0, 0]	0	1836430	0	658966
14T_PL_2927.las	(629000.000,4527000.000,208.020)	(629999.990,4527999.990,2447.780)	[-3381, 3364]	[-20.286, 20.184]	[0, 0]	[0, 1]	[0, 1]	[0, 0]	0	1833493	0	602522
14T_PL_2928.las	(629000.000,4528000.000,206.560)	(629999.990,4528999.990,2452.220)	[-3413, 3377]	[-20.478, 20.262]	[0, 0]	[0, 1]	[0, 1]	[0, 0]	0	1714053	0	660730
14T_PL_2929.las	(629000.000,4529000.000,207.900)	(629999.990,4529999.990,2454.100)	[-3407, 3386]	[-20.442, 20.316]	[0, 0]	[0, 1]	[0, 1]	[0, 0]	0	1841944	0	672172
14T_PL_2930.las	(629000.000,4530000.000,463.570)	(629999.990,4530999.990,2451.310)	[-3408, 3377]	[-20.448, 20.262]	[0, 0]	[0, 1]	[0, 1]	[0, 0]	0	1856410	0	677844
14T_PL_2931.las	(629000.000,4531000.000,209.820)	(629999.990,4531999.990,772.690)	[-3410, 3377]	[-20.46, 20.262]	[0, 0]	[0, 1]	[0, 1]	[0, 0]	0	1852794	0	679011
14T_PL_2932.las	(629000.000,4532000.000,204.890)	(629999.990,4532999.990,790.390)	[-3407, 3381]	[-20.442, 20.286]	[0, 0]	[0, 1]	[0, 1]	[0, 0]	0	1853044	0	679716
14T_PL_2933.las	(629000.000,4533000.000,209.210)	(629999.990,4533999.990,747.670)	[-3406, 3378]	[-20.436, 20.268]	[0, 0]	[0, 1]	[0, 1]	[0, 0]	0	1870503	0	683890
14T_PL_2934.las	(629000.000,4534000.000,206.900)	(629999.990,4534999.990,749.300)	[-3412, 3381]	[-20.472, 20.286]	[0, 0]	[0, 1]	[0, 1]	[0, 0]	0	1841756	0	689380
14T_PL_2935.las	(629000.000,4535000.000,209.550)	(629999.990,4535999.990,764.300)	[-3408, 3382]	[-20.448, 20.292]	[0, 0]	[0, 1]	[0, 1]	[0, 0]	0	1864148	0	679526
14T_PL_2936.las	(629000.000,4536000.000,184.200)	(629999.990,4536999.990,779.770)	[-3425, 3344]	[-20.55, 20.064]	[0, 0]	[0, 1]	[0, 1]	[0, 0]	0	1841675	0	605973
14T_PL_2937.las	(629000.000,4537000.000,180.270)	(629999.990,4537999.990,2448.050)	[-3395, 3371]	[-20.37, 20.226]	[0, 0]	[0, 1]	[0, 1]	[0, 0]	0	1825234	0	652123
14T_PL_2938.las	(629000.000,4538000.000,180.760)	(629999.990,4538999.990,766.140)	[-3385, 3362]	[-20.31, 20.172]	[0, 0]	[0, 1]	[0, 1]	[0, 0]	0	1818824	0	557298
14T_PL_2939.las	(629000.000,4539000.000,181.930)	(629999.990,4539999.990,765.440)	[-3378, 3304]	[-20.268, 19.824]	[0, 0]	[0, 1]	[0, 1]	[0, 0]	0	1798435	0	597029
14T_PL_2940.las	(629000.000,4540000.000,189.600)	(629999.990,4540999.990,771.360)	[-3399, 3322]	[-20.394, 19.932]	[0, 0]	[0, 1]	[0, 1]	[0, 0]	0	1820349	0	639050
14T_PL_2941.las	(629000.000,4541000.000,204.220)	(629999.990,4541999.990,778.190)	[-3406, 1716]	[-20.436, 10.296]	[0, 0]	[0, 1]	[0, 1]	[0, 0]	0	1806314	0	745822
14T_PL_2942.las	(629000.000,4542000.000,207.740)	(629999.990,4542999.990,783.760)	[-3435, 1659]	[-20.61, 9.954]	[0, 0]	[0, 1]	[0, 1]	[0, 0]	0	1804618	0	849122
14T_PL_2943.las	(629000.000,4543000.000,206.860)	(629999.990,4543999.990,783.740)	[-3409, 1621]	[-20.454, 9.726]	[0, 0]	[0, 1]	[0, 1]	[0, 0]	0	1793516	0	920948
14T_PL_2944.las	(629000.000,4544000.000,207.970)	(629999.990,4544999.990,781.770)	[-3431, 1617]	[-20.586, 9.702]	[0, 0]	[0, 1]	[0, 1]	[0, 0]	0	1800773	0	982272
14T_PL_2945.las	(629000.000,4545000.000,483.930)	(629999.990,4545204.980,769.710)	[-3408, 1538]	[-20.448, 9.228]	[0, 0]	[0, 1]	[0, 1]	[0, 0]	0	355330	0	212581
14T_PL_3000.las	(630000.000,4500000.000,204.810)	(630999.990,4500999.990,784.910)	[-3407, 540]	[-20.442, 3.24]	[0, 0]	[0, 1]	[0, 1]	[0, 0]	0	1672686	0	1221575
14T_PL_3001.las	(630000.000,4501000.000,201.090)	(630999.990,4501999.990,775.590)	[-3407, 452]	[-20.442, 2.712]	[0, 0]	[0, 1]	[0, 1]	[0, 0]	0	1718630	0	1157029
14T_PL_3002.las	(630000.000,4502000.000,202.770)	(630999.990,4502999.990,780.410)	[-3408, 464]	[-20.448, 2.784]	[0, 0]	[0, 1]	[0, 1]	[0, 0]	0	1728824	0	1174388
14T_PL_3003.las	(630000.000,4503000.000,193.710)	(630999.990,4503999.990,2431.420)	[-3407, 3325]	[-20.442, 19.95]	[0, 0]	[0, 1]	[0, 1]	[0, 0]	0	1721860	0	1155465
14T_PL_3004.las	(630000.000,4504000.000,194.710)	(630999.990,4504999.990,774.800)	[-3422, 267]	[-20.532, 1.602]	[0, 0]	[0, 1]	[0, 1]	[0, 0]	0	1709018	0	1120494
14T_PL_3005.las	(630000.000,4505000.000,197.040)	(630999.990,4505999.990,771.880)	[-3413, 71]	[-20.478, 0.426]	[0, 0]	[0, 1]	[0, 1]	[0, 0]	0	1694553	0	1070761
14T_PL_3006.las	(630000.000,4506000.000,188.300)	(630999.990,4506999.990,773.950)	[-3406, -33]	[-20.436, -0.198]	[0, 0]	[0, 1]	[0, 1]	[0, 0]	0	1702040	0	1109291
14T_PL_3007.las	(630000.000,4507000.000,183.900)	(630999.990,4507999.990,776.400)	[-3409, 45]	[-20.454, 0.27]	[0, 0]	[0, 1]	[0, 1]	[0, 0]	0	1679868	0	1170504
14T_PL_3008.las	(630000.000,4508000.000,197.820)	(630999.990,4508999.990,777.300)	[-3409, 30]	[-20.454, 0.18]	[0, 0]	[0, 1]	[0, 1]	[0, 0]	0	1725111	0	1214493
14T_PL_3009.las	(630000.000,4509000.000,196.610)	(630999.990,4509999.990,778.860)	[-3407, -164]	[-20.442, -0.984]	[0, 0]	[0, 1]	[0, 1]	[0, 0]	0	1694260	0	1194531
14T_PL_3010.las	(630000.000,4510000.000,187.310)	(630999.990,4510999.990,777.590)	[-3406, -252]	[-20.436, -1.512]	[0, 0]	[0, 1]	[0, 1]	[0, 0]	0	1692033	0	1221509
14T_PL_3011.las	(630000.000,4511000.000,191.540)	(630999.990,4511999.990,771.130)	[-3421, -256]	[-20.526, -1.536]	[0, 0]	[0, 1]	[0, 1]	[0, 0]	0	1683724	0	1141267
14T_PL_3012.las	(630000.000,4512000.000,180.580)	(630999.990,4512999.990,781.540)	[-3407, -270]	[-20.442, -1.62]	[0, 0]	[0, 1]	[0, 1]	[0, 0]	0	1644507	0	1156959
14T_PL_3013.las	(630000.000,4513000.000,160.580)	(630999.990,4513999.990,753.950)	[-3373, -287]	[-20.238, -1.722]	[0, 0]	[0, 1]	[0, 1]	[0, 0]	0	1625623	0	1161450

DPH-1.3 Report on ASPRS LAS File Format (Tiled Data) - Informational - continued

File	(Xmin, Ymin, Zmin)	(Xmax, Ymax, Zmax)	Extended Scan Angle	Scan Angle Rank	Scanner Channel	Scan Direction	Edge of Flight Line	User Data	Counts for Synthetic	Key-points	Withheld	Overlap
14T_PL_3014.las	(630000.000,4514000.000,165.020)	(630999.990,4514999.990,757.750)	[-3360, -215]	[-20.16, -1.29]	[0, 0]	[0, 1]	[0, 1]	[0, 0]	0	1549592	0	1066021
14T_PL_3015.las	(630000.000,4515000.000,184.430)	(630999.990,4515999.990,776.410)	[-3406, -33]	[-20.436, -0.198]	[0, 0]	[0, 1]	[0, 1]	[0, 0]	0	1619642	0	1115735
14T_PL_3016.las	(630000.000,4516000.000,205.090)	(630999.990,4516999.990,778.230)	[-3425, 126]	[-20.55, 0.756]	[0, 0]	[0, 1]	[0, 1]	[0, 0]	0	1649568	0	1069005
14T_PL_3017.las	(630000.000,4517000.000,197.030)	(630999.990,4517999.990,2435.320)	[-3424, 3314]	[-20.544, 19.884]	[0, 0]	[0, 1]	[0, 1]	[0, 0]	0	1670424	0	1129760
14T_PL_3018.las	(630000.000,4518000.000,186.490)	(630999.990,4518999.990,773.330)	[-3423, 412]	[-20.538, 2.472]	[0, 0]	[0, 1]	[0, 1]	[0, 0]	0	1661376	0	1201143
14T_PL_3019.las	(630000.000,4519000.000,180.320)	(630999.990,4519999.990,2450.720)	[-3406, 3276]	[-20.436, 19.656]	[0, 0]	[0, 1]	[0, 1]	[0, 0]	0	1688633	0	1221187
14T_PL_3020.las	(630000.000,4520000.000,188.610)	(630999.990,4520999.990,772.700)	[-3427, 621]	[-20.562, 3.726]	[0, 0]	[0, 1]	[0, 1]	[0, 0]	0	1688565	0	1181199
14T_PL_3021.las	(630000.000,4521000.000,194.820)	(630999.990,4521999.990,777.820)	[-3423, 737]	[-20.538, 4.422]	[0, 0]	[0, 1]	[0, 1]	[0, 0]	0	1717558	0	1189570
14T_PL_3022.las	(630000.000,4522000.000,175.940)	(630999.990,4522999.990,2442.230)	[-3416, 3306]	[-20.496, 19.836]	[0, 0]	[0, 1]	[0, 1]	[0, 0]	0	1670092	0	1270990
14T_PL_3023.las	(630000.000,4523000.000,173.400)	(630999.990,4523999.990,2429.310)	[-3407, 818]	[-20.442, 4.908]	[0, 0]	[0, 1]	[0, 1]	[0, 0]	0	1681172	0	1177978
14T_PL_3024.las	(630000.000,4524000.000,192.070)	(630999.990,4524999.990,772.270)	[-3420, 883]	[-20.52, 5.298]	[0, 0]	[0, 1]	[0, 1]	[0, 0]	0	1678169	0	1088687
14T_PL_3025.las	(630000.000,4525000.000,199.260)	(630999.990,4525999.990,772.760)	[-3407, 1051]	[-20.442, 6.306]	[0, 0]	[0, 1]	[0, 1]	[0, 0]	0	1700030	0	1133252
14T_PL_3026.las	(630000.000,4526000.000,482.660)	(630999.990,4526999.990,780.470)	[-3428, 1194]	[-20.568, 7.164]	[0, 0]	[0, 1]	[0, 1]	[0, 0]	0	1698940	0	1176230
14T_PL_3027.las	(630000.000,4527000.000,214.450)	(630999.990,4527999.990,778.890)	[-3424, 1333]	[-20.544, 7.998]	[0, 0]	[0, 1]	[0, 1]	[0, 0]	0	1699226	0	1231967
14T_PL_3028.las	(630000.000,4528000.000,211.670)	(630999.990,4528999.990,780.290)	[-3425, 1437]	[-20.55, 8.622]	[0, 0]	[0, 1]	[0, 1]	[0, 0]	0	1695477	0	1141267
14T_PL_3029.las	(630000.000,4529000.000,209.600)	(630999.990,4529999.990,781.570)	[-3440, 1506]	[-20.64, 9.036]	[0, 0]	[0, 1]	[0, 1]	[0, 0]	0	1683487	0	1012687
14T_PL_3030.las	(630000.000,4530000.000,198.430)	(630999.990,4530999.990,779.500)	[-3421, 1554]	[-20.526, 9.324]	[0, 0]	[0, 1]	[0, 1]	[0, 0]	0	1674481	0	909091
14T_PL_3031.las	(630000.000,4531000.000,491.760)	(630999.990,4531999.990,781.880)	[-3423, 1608]	[-20.538, 9.648]	[0, 0]	[0, 1]	[0, 1]	[0, 0]	0	1693225	0	866447
14T_PL_3032.las	(630000.000,4532000.000,208.720)	(630999.990,4532999.990,779.060)	[-3442, 1701]	[-20.652, 10.206]	[0, 0]	[0, 1]	[0, 1]	[0, 0]	0	1701410	0	859405
14T_PL_3033.las	(630000.000,4533000.000,203.670)	(630999.990,4533999.990,780.780)	[-3441, 1777]	[-20.646, 10.662]	[0, 0]	[0, 1]	[0, 1]	[0, 0]	0	1699714	0	844982
14T_PL_3034.las	(630000.000,4534000.000,191.030)	(630999.990,4534999.990,2443.340)	[-3441, 1885]	[-20.646, 11.31]	[0, 0]	[0, 1]	[0, 1]	[0, 0]	0	1666058	0	748299
14T_PL_3035.las	(630000.000,4535000.000,198.920)	(630999.990,4535999.990,780.360)	[-3423, 1980]	[-20.538, 11.88]	[0, 0]	[0, 1]	[0, 1]	[0, 0]	0	1708371	0	660533
14T_PL_3036.las	(630000.000,4536000.000,204.470)	(630999.990,4536999.990,775.920)	[-3422, 2057]	[-20.532, 12.342]	[0, 0]	[0, 1]	[0, 1]	[0, 0]	0	1654782	0	609752
14T_PL_3037.las	(630000.000,4537000.000,183.690)	(630999.990,4537999.990,772.060)	[-3408, 2174]	[-20.448, 13.044]	[0, 0]	[0, 1]	[0, 1]	[0, 0]	0	1656686	0	690443
14T_PL_3038.las	(630000.000,4538000.000,182.560)	(630999.990,4538999.990,770.170)	[-3407, 2266]	[-20.442, 13.596]	[0, 0]	[0, 1]	[0, 1]	[0, 0]	0	1648082	0	655652
14T_PL_3039.las	(630000.000,4539000.000,178.790)	(630999.990,4539999.990,764.080)	[-3406, 2306]	[-20.436, 13.836]	[0, 0]	[0, 1]	[0, 1]	[0, 0]	0	1666769	0	677688
14T_PL_3040.las	(630000.000,4540000.000,183.850)	(630999.990,4540999.990,768.380)	[-3423, 2437]	[-20.538, 14.622]	[0, 0]	[0, 1]	[0, 1]	[0, 0]	0	1697204	0	722657
14T_PL_3041.las	(630000.000,4541000.000,193.310)	(630999.990,4541999.990,750.270)	[-3422, 2639]	[-20.532, 15.834]	[0, 0]	[0, 1]	[0, 1]	[0, 0]	0	1698948	0	685366
14T_PL_3042.las	(630000.000,4542000.000,198.880)	(630999.990,4542999.990,760.470)	[-3440, 2914]	[-20.64, 17.484]	[0, 0]	[0, 1]	[0, 1]	[0, 0]	0	1670695	0	728066
14T_PL_3043.las	(630000.000,4543000.000,188.290)	(630999.990,4543999.990,778.010)	[-3423, 3077]	[-20.538, 18.462]	[0, 0]	[0, 1]	[0, 1]	[0, 0]	0	1710532	0	782308
14T_PL_3044.las	(630000.000,4544000.000,198.790)	(630999.990,4544999.990,2435.300)	[-3441, 3345]	[-20.646, 20.07]	[0, 0]	[0, 1]	[0, 1]	[0, 0]	0	1715696	0	822723
14T_PL_3045.las	(630000.000,4545000.000,209.550)	(630999.990,4545221.440,778.520)	[-3435, 3211]	[-20.61, 19.266]	[0, 0]	[0, 1]	[0, 1]	[0, 0]	0	363059	0	172731
14T_PL_3100.las	(631000.000,4500000.000,198.340)	(631999.990,4500999.990,777.650)	[-3393, 3360]	[-20.358, 20.16]	[0, 0]	[0, 1]	[0, 1]	[0, 0]	0	1529268	0	1051493
14T_PL_3101.las	(631000.000,4501000.000,199.530)	(631999.990,4501999.990,2464.850)	[-3403, 3358]	[-20.418, 20.148]	[0, 0]	[0, 1]	[0, 1]	[0, 0]	0	1671372	0	1070336
14T_PL_3102.las	(631000.000,4502000.000,201.570)	(631999.990,4502999.990,781.200)	[-3386, 3360]	[-20.316, 20.16]	[0, 0]	[0, 1]	[0, 1]	[0, 0]	0	1681085	0	1083565
14T_PL_3103.las	(631000.000,4503000.000,197.290)	(631999.990,4503999.990,784.000)	[-3388, 3361]	[-20.328, 20.166]	[0, 0]	[0, 1]	[0, 1]	[0, 0]	0	1681246	0	1096696
14T_PL_3104.las	(631000.000,4504000.000,196.890)	(631999.990,4504999.990,2465.290)	[-3395, 3359]	[-20.37, 20.154]	[0, 0]	[0, 1]	[0, 1]	[0, 0]	0	1687237	0	1126485
14T_PL_3105.las	(631000.000,4505000.000,195.460)	(631999.990,4505999.990,777.970)	[-3388, 3347]	[-20.328, 20.082]	[0, 0]	[0, 1]	[0, 1]	[0, 0]	0	1671207	0	1135293
14T_PL_3106.las	(631000.000,4506000.000,191.560)	(631999.990,4506999.990,775.500)	[-3394, 3360]	[-20.364, 20.16]	[0, 0]	[0, 1]	[0, 1]	[0, 0]	0	1700418	0	1159893
14T_PL_3107.las	(631000.000,4507000.000,182.370)	(631999.990,4507999.990,776.180)	[-3389, 3361]	[-20.334, 20.166]	[0, 0]	[0, 1]	[0, 1]	[0, 0]	0	1619550	0	1129970
14T_PL_3108.las	(631000.000,4508000.000,191.440)	(631999.990,4508999.990,777.520)	[-3391, 3348]	[-20.346, 20.088]	[0, 0]	[0, 1]	[0, 1]	[0, 0]	0	1658630	0	1096002
14T_PL_3109.las	(631000.000,4509000.000,192.350)	(631999.990,4509999.990,779.090)	[-3393, 3342]	[-20.358, 20.052]	[0, 0]	[0, 1]	[0, 1]	[0, 0]	0	1619181	0	1011738
14T_PL_3110.las	(631000.000,4510000.000,187.790)	(631999.990,4510999.990,777.140)	[-3376, 3331]	[-20.256, 19.986]	[0, 0]	[0, 1]	[0, 1]	[0, 0]	0	1618917	0	988395
14T_PL_3111.las	(631000.000,4511000.000,182.050)	(631999.990,4511999.990,771.670)	[-3356, 3342]	[-20.136, 20.052]	[0, 0]	[0, 1]	[0, 1]	[0, 0]	0	1587428	0	1008804
14T_PL_3112.las	(631000.000,4512000.000,170.080)	(631999.990,4512999.990,2463.030)	[-3372, 3328]	[-20.232, 19.968]	[0, 0]	[0, 1]	[0, 1]	[0, 0]	0	1622028	0	1059244
14T_PL_3113.las	(631000.000,4513000.000,159.390)	(631999.990,4513999.990,755.210)	[-3337, 3296]	[-20.022, 19.776]	[0, 0]	[0, 1]	[0, 1]	[0, 0]	0	1512693	0	1123469
14T_PL_3114.las	(631000.000,4514000.000,160.980)	(631999.990,4514999.990,753.060)	[-3339, 3327]	[-20.034, 19.962]	[0, 0]	[0, 1]	[0, 1]	[0, 0]	0	1583595	0	1120703
14T_PL_3115.las	(631000.000,4515000.000,172.160)	(631999.990,4515999.990,2465.690)	[-3372, 3330]	[-20.232, 19.98]	[0, 0]	[0, 1]	[0, 1]	[0, 0]	0	1653138	0	1168833
14T_PL_3116.las	(631000.000,4516000.000,193.900)	(631999.990,4516999.990,777.540)	[-3391, 3341]	[-20.346, 20.046]	[0, 0]	[0, 1]	[0, 1]	[0, 0]	0	1644449	0	1124455

DPH-1.3 Report on ASPRS LAS File Format (Tiled Data) - Informational - continued

File	(Xmin, Ymin, Zmin)	(Xmax, Ymax, Zmax)	Extended Scan Angle	Scan Angle Rank	Scanner Channel	Scan Direction	Edge of Flight Line	User Data	Counts for Synthetic	Key-points	Withheld	Overlap
14T_PL_3117.las	(631000.000,4517000.000,186.520)	(631999.990,4517999.990,778.190)	[-3389, 3354]	[-20.334, 20.124]	[0, 0]	[0, 1]	[0, 1]	[0, 0]	0	1643879	0	1105525
14T_PL_3118.las	(631000.000,4518000.000,168.750)	(631999.990,4518999.990,773.480)	[-3356, 3343]	[-20.136, 20.058]	[0, 0]	[0, 1]	[0, 1]	[0, 0]	0	1619896	0	1116463
14T_PL_3119.las	(631000.000,4519000.000,168.850)	(631999.990,4519999.990,762.240)	[-3357, 3327]	[-20.142, 19.962]	[0, 0]	[0, 1]	[0, 1]	[0, 0]	0	1614264	0	1144972
14T_PL_3120.las	(631000.000,4520000.000,176.040)	(631999.990,4520999.990,767.630)	[-3355, 3348]	[-20.13, 20.088]	[0, 0]	[0, 1]	[0, 1]	[0, 0]	0	1595007	0	1096007
14T_PL_3121.las	(631000.000,4521000.000,171.760)	(631999.990,4521999.990,764.580)	[-3355, 3324]	[-20.13, 19.944]	[0, 0]	[0, 1]	[0, 1]	[0, 0]	0	1612660	0	1091150
14T_PL_3122.las	(631000.000,4522000.000,172.750)	(631999.990,4522999.990,762.090)	[-3375, 3311]	[-20.25, 19.866]	[0, 0]	[0, 1]	[0, 1]	[0, 0]	0	1620598	0	1053075
14T_PL_3123.las	(631000.000,4523000.000,184.030)	(631999.990,4523999.990,2453.090)	[-3394, 3346]	[-20.364, 20.076]	[0, 0]	[0, 1]	[0, 1]	[0, 0]	0	1629691	0	1085180
14T_PL_3124.las	(631000.000,4524000.000,183.700)	(631999.990,4524999.990,774.510)	[-3393, 3359]	[-20.358, 20.154]	[0, 0]	[0, 1]	[0, 1]	[0, 0]	0	1651757	0	1081947
14T_PL_3125.las	(631000.000,4525000.000,192.830)	(631999.990,4525999.990,777.560)	[-3393, 3363]	[-20.358, 20.178]	[0, 0]	[0, 1]	[0, 1]	[0, 0]	0	1628365	0	1105609
14T_PL_3126.las	(631000.000,4526000.000,198.130)	(631999.990,4526999.990,780.040)	[-3406, 3360]	[-20.436, 20.16]	[0, 0]	[0, 1]	[0, 1]	[0, 0]	0	1653996	0	1035363
14T_PL_3127.las	(631000.000,4527000.000,206.750)	(631999.990,4527999.990,784.280)	[-3407, 3360]	[-20.442, 20.16]	[0, 0]	[0, 1]	[0, 1]	[0, 0]	0	1630771	0	1006429
14T_PL_3128.las	(631000.000,4528000.000,206.280)	(631999.990,4528999.990,782.690)	[-3404, 3342]	[-20.424, 20.052]	[0, 0]	[0, 1]	[0, 1]	[0, 0]	0	1659070	0	1017422
14T_PL_3129.las	(631000.000,4529000.000,206.490)	(631999.990,4529999.990,785.730)	[-3410, 3361]	[-20.46, 20.166]	[0, 0]	[0, 1]	[0, 1]	[0, 0]	0	1655106	0	1029488
14T_PL_3130.las	(631000.000,4530000.000,207.360)	(631999.990,4530999.990,2455.290)	[-3416, 3348]	[-20.496, 20.088]	[0, 0]	[0, 1]	[0, 1]	[0, 0]	0	1664412	0	1047470
14T_PL_3131.las	(631000.000,4531000.000,207.370)	(631999.990,4531999.990,784.150)	[-3407, 3378]	[-20.442, 20.268]	[0, 0]	[0, 1]	[0, 1]	[0, 0]	0	1697622	0	1105319
14T_PL_3132.las	(631000.000,4532000.000,205.650)	(631999.990,4532999.990,783.180)	[-3406, 3362]	[-20.436, 20.172]	[0, 0]	[0, 1]	[0, 1]	[0, 0]	0	1696985	0	1124910
14T_PL_3133.las	(631000.000,4533000.000,202.660)	(631999.990,4533999.990,2458.460)	[-3407, 3360]	[-20.442, 20.16]	[0, 0]	[0, 1]	[0, 1]	[0, 0]	0	1710195	0	1144080
14T_PL_3134.las	(631000.000,4534000.000,190.210)	(631999.990,4534999.990,777.760)	[-3406, 3360]	[-20.436, 20.16]	[0, 0]	[0, 1]	[0, 1]	[0, 0]	0	1718579	0	1159148
14T_PL_3135.las	(631000.000,4535000.000,190.620)	(631999.990,4535999.990,780.850)	[-3407, 3362]	[-20.442, 20.172]	[0, 0]	[0, 1]	[0, 1]	[0, 0]	0	1697672	0	1179822
14T_PL_3136.las	(631000.000,4536000.000,475.020)	(631999.990,4536999.990,786.120)	[-3406, 3378]	[-20.436, 20.268]	[0, 0]	[0, 1]	[0, 1]	[0, 0]	0	1718260	0	1130975
14T_PL_3137.las	(631000.000,4537000.000,482.200)	(631999.990,4537999.990,784.790)	[-3402, 3360]	[-20.412, 20.16]	[0, 0]	[0, 1]	[0, 1]	[0, 0]	0	1714156	0	1099732
14T_PL_3138.las	(631000.000,4538000.000,191.080)	(631999.990,4538999.990,778.720)	[-3386, 3326]	[-20.316, 19.956]	[0, 0]	[0, 1]	[0, 1]	[0, 0]	0	1710286	0	1016170
14T_PL_3139.las	(631000.000,4539000.000,181.330)	(631999.990,4539999.990,766.160)	[-3335, 3340]	[-20.01, 20.04]	[0, 0]	[0, 1]	[0, 1]	[0, 0]	0	1679097	0	1047112
14T_PL_3140.las	(631000.000,4540000.000,184.020)	(631999.990,4540999.990,777.330)	[-3366, 3360]	[-20.196, 20.16]	[0, 0]	[0, 1]	[0, 1]	[0, 0]	0	1720548	0	865380
14T_PL_3141.las	(631000.000,4541000.000,185.520)	(631999.990,4541999.990,779.360)	[-3392, 3347]	[-20.352, 20.082]	[0, 0]	[0, 1]	[0, 1]	[0, 0]	0	1739993	0	746117
14T_PL_3142.las	(631000.000,4542000.000,205.290)	(631999.990,4542999.990,780.180)	[-3394, 3346]	[-20.364, 20.076]	[0, 0]	[0, 1]	[0, 1]	[0, 0]	0	1747414	0	619743
14T_PL_3143.las	(631000.000,4543000.000,206.520)	(631999.990,4543999.990,781.160)	[-3383, 3355]	[-20.298, 20.13]	[0, 0]	[0, 1]	[0, 1]	[0, 0]	0	1766205	0	548723
14T_PL_3144.las	(631000.000,4544000.000,195.370)	(631999.990,4544999.990,779.540)	[-3281, 3377]	[-19.686, 20.262]	[0, 0]	[0, 1]	[0, 1]	[0, 0]	0	1756824	0	516951
14T_PL_3145.las	(631000.000,4545000.000,205.610)	(631999.990,4545239.360,777.750)	[-3177, 3381]	[-19.062, 20.286]	[0, 0]	[0, 1]	[0, 1]	[0, 0]	0	403085	0	123357
14T_PL_3200.las	(632000.000,4500000.000,199.460)	(632999.990,4500999.990,770.550)	[-2370, 3360]	[-14.22, 20.16]	[0, 0]	[0, 1]	[0, 1]	[0, 0]	0	1647457	0	523995
14T_PL_3201.las	(632000.000,4501000.000,201.630)	(632999.990,4501999.990,776.210)	[-2271, 3364]	[-13.626, 20.184]	[0, 0]	[0, 1]	[0, 1]	[0, 0]	0	1737816	0	551676
14T_PL_3202.las	(632000.000,4502000.000,201.500)	(632999.990,4502999.990,776.100)	[-2154, 3360]	[-12.924, 20.16]	[0, 0]	[0, 1]	[0, 1]	[0, 0]	0	1749782	0	613374
14T_PL_3203.las	(632000.000,4503000.000,199.310)	(632999.990,4503999.990,779.970)	[-2047, 3361]	[-12.282, 20.166]	[0, 0]	[0, 1]	[0, 1]	[0, 0]	0	1741429	0	665605
14T_PL_3204.las	(632000.000,4504000.000,194.980)	(632999.990,4504999.990,778.490)	[-1910, 3357]	[-11.46, 20.142]	[0, 0]	[0, 1]	[0, 1]	[0, 0]	0	1734684	0	695884
14T_PL_3205.las	(632000.000,4505000.000,188.200)	(632999.990,4505999.990,776.840)	[-1776, 3346]	[-10.656, 20.076]	[0, 0]	[0, 1]	[0, 1]	[0, 0]	0	1730361	0	694239
14T_PL_3206.las	(632000.000,4506000.000,187.530)	(632999.990,4506999.990,775.510)	[-1651, 3344]	[-9.906, 20.064]	[0, 0]	[0, 1]	[0, 1]	[0, 0]	0	1724074	0	751369
14T_PL_3207.las	(632000.000,4507000.000,185.320)	(632999.990,4507999.990,777.630)	[-1534, 3348]	[-9.204, 20.088]	[0, 0]	[0, 1]	[0, 1]	[0, 0]	0	1669542	0	901574
14T_PL_3208.las	(632000.000,4508000.000,191.190)	(632999.990,4508999.990,777.680)	[-1478, 3360]	[-8.868, 20.16]	[0, 0]	[0, 1]	[0, 1]	[0, 0]	0	1714617	0	1032470
14T_PL_3209.las	(632000.000,4509000.000,193.820)	(632999.990,4509999.990,775.760)	[-1416, 3359]	[-8.496, 20.154]	[0, 0]	[0, 1]	[0, 1]	[0, 0]	0	1721470	0	1187993
14T_PL_3210.las	(632000.000,4510000.000,189.420)	(632999.990,4510999.990,775.840)	[-1382, 3349]	[-8.292, 20.094]	[0, 0]	[0, 1]	[0, 1]	[0, 0]	0	1738629	0	1229604
14T_PL_3211.las	(632000.000,4511000.000,175.750)	(632999.990,4511999.990,773.970)	[-1291, 3348]	[-7.746, 20.088]	[0, 0]	[0, 1]	[0, 1]	[0, 0]	0	1687942	0	1238795
14T_PL_3212.las	(632000.000,4512000.000,166.440)	(632999.990,4512999.990,764.790)	[-1193, 3345]	[-7.158, 20.07]	[0, 0]	[0, 1]	[0, 1]	[0, 0]	0	1705217	0	1228861
14T_PL_3213.las	(632000.000,4513000.000,159.440)	(632999.990,4513999.990,757.640)	[-1035, 3312]	[-6.21, 19.872]	[0, 0]	[0, 1]	[0, 1]	[0, 0]	0	1703293	0	1113790
14T_PL_3214.las	(632000.000,4514000.000,155.550)	(632999.990,4514999.990,754.950)	[-885, 3301]	[-5.31, 19.806]	[0, 0]	[0, 1]	[0, 1]	[0, 0]	0	1540000	0	1052027
14T_PL_3215.las	(632000.000,4515000.000,169.580)	(632999.990,4515999.990,772.320)	[-788, 3345]	[-4.728, 20.07]	[0, 0]	[0, 1]	[0, 1]	[0, 0]	0	1656492	0	1029966
14T_PL_3216.las	(632000.000,4516000.000,191.330)	(632999.990,4516999.990,779.790)	[-701, 3349]	[-4.206, 20.094]	[0, 0]	[0, 1]	[0, 1]	[0, 0]	0	1689853	0	1130244
14T_PL_3217.las	(632000.000,4517000.000,180.370)	(632999.990,4517999.990,774.040)	[-594, 3350]	[-3.564, 20.1]	[0, 0]	[0, 1]	[0, 1]	[0, 0]	0	1670329	0	1147020
14T_PL_3218.las	(632000.000,4518000.000,162.240)	(632999.990,4518999.990,758.910)	[-436, 3327]	[-2.616, 19.962]	[0, 0]	[0, 1]	[0, 1]	[0, 0]	0	1629243	0	1153715
14T_PL_3219.las	(632000.000,4519000.000,183.470)	(632999.990,4519999.990,772.030)	[-317, 3348]	[-1.902, 20.088]	[0, 0]	[0, 1]	[0, 1]	[0, 0]	0	1681715	0	1097907

DPH-1.3 Report on ASPRS LAS File Format (Tiled Data) - Informational - continued

File	(Xmin, Ymin, Zmin)	(Xmax, Ymax, Zmax)	Extended Scan Angle	Scan Angle Rank	Scanner Channel	Scan Direction	Edge of Flight Line	User Data	Counts for Synthetic	Key-points	Withheld	Overlap
14T_PL_3220.las	(632000.000,4520000.000,178.860)	(632999.990,4520999.990,773.620)	[-242, 3361]	[-1.452, 20.166]	[0, 0]	[0, 1]	[0, 1]	[0, 0]	0	1685158	0	1130842
14T_PL_3221.las	(632000.000,4521000.000,182.740)	(632999.990,4521999.990,775.120)	[-199, 3360]	[-1.194, 20.16]	[0, 0]	[0, 1]	[0, 1]	[0, 0]	0	1687431	0	1160392
14T_PL_3222.las	(632000.000,4522000.000,189.200)	(632999.990,4522999.990,779.570)	[-166, 3360]	[-0.996, 20.16]	[0, 0]	[0, 1]	[0, 1]	[0, 0]	0	1639804	0	1186132
14T_PL_3223.las	(632000.000,4523000.000,193.900)	(632999.990,4523999.990,774.900)	[-91, 3359]	[-0.546, 20.154]	[0, 0]	[0, 1]	[0, 1]	[0, 0]	0	1685769	0	1154078
14T_PL_3224.las	(632000.000,4524000.000,186.710)	(632999.990,4524999.990,777.130)	[24, 3376]	[0.144, 20.256]	[0, 0]	[0, 1]	[0, 1]	[0, 0]	0	1673286	0	1160118
14T_PL_3225.las	(632000.000,4525000.000,196.010)	(632999.990,4525999.990,777.060)	[83, 3361]	[0.498, 20.166]	[0, 0]	[0, 1]	[0, 1]	[0, 0]	0	1685924	0	1165458
14T_PL_3226.las	(632000.000,4526000.000,194.320)	(632999.990,4526999.990,784.720)	[137, 3361]	[0.822, 20.166]	[0, 0]	[0, 1]	[0, 1]	[0, 0]	0	1670758	0	1197825
14T_PL_3227.las	(632000.000,4527000.000,202.260)	(632999.990,4527999.990,781.910)	[258, 3361]	[1.548, 20.166]	[0, 0]	[0, 1]	[0, 1]	[0, 0]	0	1648067	0	1142674
14T_PL_3228.las	(632000.000,4528000.000,203.110)	(632999.990,4528999.990,782.380)	[311, 3360]	[1.866, 20.16]	[0, 0]	[0, 1]	[0, 1]	[0, 0]	0	1678833	0	1122901
14T_PL_3229.las	(632000.000,4529000.000,205.810)	(632999.990,4529999.990,781.970)	[221, 3361]	[1.326, 20.166]	[0, 0]	[0, 1]	[0, 1]	[0, 0]	0	1645338	0	1072639
14T_PL_3230.las	(632000.000,4530000.000,204.330)	(632999.990,4530999.990,783.380)	[42, 3362]	[0.252, 20.172]	[0, 0]	[0, 1]	[0, 1]	[0, 0]	0	1663347	0	1099079
14T_PL_3231.las	(632000.000,4531000.000,207.750)	(632999.990,4531999.990,781.720)	[-123, 3380]	[-0.738, 20.28]	[0, 0]	[0, 1]	[0, 1]	[0, 0]	0	1669556	0	1114675
14T_PL_3232.las	(632000.000,4532000.000,207.640)	(632999.990,4532999.990,778.520)	[-193, 3379]	[-1.158, 20.274]	[0, 0]	[0, 1]	[0, 1]	[0, 0]	0	1659671	0	1098055
14T_PL_3233.las	(632000.000,4533000.000,203.980)	(632999.990,4533999.990,784.430)	[-202, 3391]	[-1.212, 20.346]	[0, 0]	[0, 1]	[0, 1]	[0, 0]	0	1644842	0	1065556
14T_PL_3234.las	(632000.000,4534000.000,203.440)	(632999.990,4534999.990,780.350)	[-208, 3360]	[-1.248, 20.16]	[0, 0]	[0, 1]	[0, 1]	[0, 0]	0	1685145	0	1044705
14T_PL_3235.las	(632000.000,4535000.000,197.410)	(632999.990,4535999.990,2444.500)	[-479, 3360]	[-2.874, 20.16]	[0, 0]	[0, 1]	[0, 1]	[0, 0]	0	1654076	0	1043293
14T_PL_3236.las	(632000.000,4536000.000,185.040)	(632999.990,4536999.990,2457.010)	[-702, 3362]	[-4.212, 20.172]	[0, 0]	[0, 1]	[0, 1]	[0, 0]	0	1691723	0	1164371
14T_PL_3237.las	(632000.000,4537000.000,189.240)	(632999.990,4537999.990,778.040)	[-813, 3359]	[-4.878, 20.154]	[0, 0]	[0, 1]	[0, 1]	[0, 0]	0	1653183	0	1280767
14T_PL_3238.las	(632000.000,4538000.000,177.920)	(632999.990,4538999.990,774.890)	[-803, 3360]	[-4.818, 20.16]	[0, 0]	[0, 1]	[0, 1]	[0, 0]	0	1704129	0	1206133
14T_PL_3239.las	(632000.000,4539000.000,177.930)	(632999.990,4539999.990,766.340)	[-878, 3347]	[-5.268, 20.082]	[0, 0]	[0, 1]	[0, 1]	[0, 0]	0	1685994	0	1259871
14T_PL_3240.las	(632000.000,4540000.000,179.810)	(632999.990,4540999.990,781.300)	[-1031, 3360]	[-6.186, 20.16]	[0, 0]	[0, 1]	[0, 1]	[0, 0]	0	1720223	0	1233217
14T_PL_3241.las	(632000.000,4541000.000,188.820)	(632999.990,4541999.990,2450.470)	[-3379, 3360]	[-20.274, 20.16]	[0, 0]	[0, 1]	[0, 1]	[0, 0]	0	1726381	0	1241160
14T_PL_3242.las	(632000.000,4542000.000,206.900)	(632999.990,4542999.990,782.900)	[-1267, 3361]	[-7.602, 20.166]	[0, 0]	[0, 1]	[0, 1]	[0, 0]	0	1727904	0	1202541
14T_PL_3243.las	(632000.000,4543000.000,200.310)	(632999.990,4543999.990,780.920)	[-1332, 3378]	[-7.992, 20.268]	[0, 0]	[0, 1]	[0, 1]	[0, 0]	0	1725212	0	1190596
14T_PL_3244.las	(632000.000,4544000.000,210.110)	(632999.990,4544999.990,783.020)	[-1405, 3378]	[-8.43, 20.268]	[0, 0]	[0, 1]	[0, 1]	[0, 0]	0	1726787	0	1193800
14T_PL_3245.las	(632000.000,4545000.000,492.270)	(632999.990,4545261.640,777.270)	[-1419, 3365]	[-8.514, 20.19]	[0, 0]	[0, 1]	[0, 1]	[0, 0]	0	431140	0	270891
14T_PL_3300.las	(633000.000,4500000.000,191.040)	(633999.990,4500999.990,778.220)	[-3355, 3342]	[-20.13, 20.052]	[0, 0]	[0, 1]	[0, 1]	[0, 0]	0	1765709	0	593396
14T_PL_3301.las	(633000.000,4501000.000,195.270)	(633999.990,4501999.990,779.650)	[-3363, 3346]	[-20.178, 20.076]	[0, 0]	[0, 1]	[0, 1]	[0, 0]	0	1770058	0	546361
14T_PL_3302.las	(633000.000,4502000.000,194.530)	(633999.990,4502999.990,778.550)	[-3390, 3343]	[-20.34, 20.058]	[0, 0]	[0, 1]	[0, 1]	[0, 0]	0	1775813	0	537112
14T_PL_3303.las	(633000.000,4503000.000,191.120)	(633999.990,4503999.990,779.140)	[-3392, 3348]	[-20.352, 20.088]	[0, 0]	[0, 1]	[0, 1]	[0, 0]	0	1771779	0	677599
14T_PL_3304.las	(633000.000,4504000.000,187.670)	(633999.990,4504999.990,752.640)	[-3393, 3344]	[-20.358, 20.064]	[0, 0]	[0, 1]	[0, 1]	[0, 0]	0	1773705	0	708486
14T_PL_3305.las	(633000.000,4505000.000,188.750)	(633999.990,4505999.990,754.050)	[-3393, 3348]	[-20.358, 20.088]	[0, 0]	[0, 1]	[0, 1]	[0, 0]	0	1760846	0	704095
14T_PL_3306.las	(633000.000,4506000.000,185.780)	(633999.990,4506999.990,749.440)	[-3392, 3349]	[-20.352, 20.094]	[0, 0]	[0, 1]	[0, 1]	[0, 0]	0	1766410	0	660862
14T_PL_3307.las	(633000.000,4507000.000,176.120)	(633999.990,4507999.990,756.650)	[-3392, 3345]	[-20.352, 20.07]	[0, 0]	[0, 1]	[0, 1]	[0, 0]	0	1743876	0	600415
14T_PL_3308.las	(633000.000,4508000.000,175.650)	(633999.990,4508999.990,770.520)	[-3389, 3346]	[-20.334, 20.076]	[0, 0]	[0, 1]	[0, 1]	[0, 0]	0	1754167	0	576684
14T_PL_3309.las	(633000.000,4509000.000,189.440)	(633999.990,4509999.990,2450.420)	[-3393, 3348]	[-20.358, 20.088]	[0, 0]	[0, 1]	[0, 1]	[0, 0]	0	1753113	0	529413
14T_PL_3310.las	(633000.000,4510000.000,185.090)	(633999.990,4510999.990,775.600)	[-3390, 3347]	[-20.34, 20.082]	[0, 0]	[0, 1]	[0, 1]	[0, 0]	0	1762270	0	565989
14T_PL_3311.las	(633000.000,4511000.000,182.990)	(633999.990,4511999.990,770.030)	[-3395, 3292]	[-20.37, 19.752]	[0, 0]	[0, 1]	[0, 1]	[0, 0]	0	1745199	0	615230
14T_PL_3312.las	(633000.000,4512000.000,170.990)	(633999.990,4512999.990,766.980)	[-3374, 3310]	[-20.244, 19.86]	[0, 0]	[0, 1]	[0, 1]	[0, 0]	0	1752805	0	643036
14T_PL_3313.las	(633000.000,4513000.000,161.970)	(633999.990,4513999.990,754.900)	[-3339, 3259]	[-20.034, 19.554]	[0, 0]	[0, 1]	[0, 1]	[0, 0]	0	1751686	0	650828
14T_PL_3314.las	(633000.000,4514000.000,159.540)	(633999.990,4514999.990,749.870)	[-3339, 1866]	[-20.034, 11.196]	[0, 0]	[0, 1]	[0, 1]	[0, 0]	0	1615956	0	717949
14T_PL_3315.las	(633000.000,4515000.000,163.150)	(633999.990,4515999.990,769.510)	[-3354, 1802]	[-20.124, 10.812]	[0, 0]	[0, 1]	[0, 1]	[0, 0]	0	1732809	0	759416
14T_PL_3316.las	(633000.000,4516000.000,190.010)	(633999.990,4516999.990,775.050)	[-3374, 1544]	[-20.244, 9.264]	[0, 0]	[0, 1]	[0, 1]	[0, 0]	0	1715753	0	921888
14T_PL_3317.las	(633000.000,4517000.000,171.880)	(633999.990,4517999.990,772.320)	[-3394, 1263]	[-20.364, 7.578]	[0, 0]	[0, 1]	[0, 1]	[0, 0]	0	1707265	0	1039421
14T_PL_3318.las	(633000.000,4518000.000,162.310)	(633999.990,4518999.990,759.660)	[-3370, 1184]	[-20.22, 7.104]	[0, 0]	[0, 1]	[0, 1]	[0, 0]	0	1642064	0	1104919
14T_PL_3319.las	(633000.000,4519000.000,171.840)	(633999.990,4519999.990,769.780)	[-3393, 1146]	[-20.358, 6.876]	[0, 0]	[0, 1]	[0, 1]	[0, 0]	0	1691736	0	1095326
14T_PL_3320.las	(633000.000,4520000.000,189.980)	(633999.990,4520999.990,774.840)	[-3394, 1020]	[-20.364, 6.12]	[0, 0]	[0, 1]	[0, 1]	[0, 0]	0	1699462	0	1088582
14T_PL_3321.las	(633000.000,4521000.000,192.130)	(633999.990,4521999.990,777.450)	[-3393, 887]	[-20.358, 5.322]	[0, 0]	[0, 1]	[0, 1]	[0, 0]	0	1681960	0	1047858
14T_PL_3322.las	(633000.000,4522000.000,194.290)	(633999.990,4522999.990,776.100)	[-3393, 781]	[-20.358, 4.686]	[0, 0]	[0, 1]	[0, 1]	[0, 0]	0	1670417	0	1017846

DPH-1.3 Report on ASPRS LAS File Format (Tiled Data) - Informational - continued

File	(Xmin, Ymin, Zmin)	(Xmax, Ymax, Zmax)	Extended Scan Angle	Scan Angle Rank	Scanner Channel	Scan Direction	Edge of Flight Line	User Data	Counts for Synthetic	Key-points	Withheld	Overlap
14T_PL_3323.las	(633000.000,4523000.000,191.920)	(633999.990,4523999.990,773.710)	[-3409, 748]	[-20.454, 4.488]	[0, 0]	[0, 1]	[0, 1]	[0, 0]	0	1651498	0	1045822
14T_PL_3324.las	(633000.000,4524000.000,197.220)	(633999.990,4524999.990,782.460)	[-3405, 672]	[-20.43, 4.032]	[0, 0]	[0, 1]	[0, 1]	[0, 0]	0	1657460	0	1048638
14T_PL_3325.las	(633000.000,4525000.000,200.580)	(633999.990,4525999.990,779.880)	[-3389, 567]	[-20.334, 3.402]	[0, 0]	[0, 1]	[0, 1]	[0, 0]	0	1672382	0	1075735
14T_PL_3326.las	(633000.000,4526000.000,205.190)	(633999.990,4526999.990,781.890)	[-3407, 444]	[-20.442, 2.664]	[0, 0]	[0, 1]	[0, 1]	[0, 0]	0	1687021	0	1127057
14T_PL_3327.las	(633000.000,4527000.000,201.660)	(633999.990,4527999.990,2456.410)	[-3410, 3340]	[-20.46, 20.04]	[0, 0]	[0, 1]	[0, 1]	[0, 0]	0	1680367	0	1134977
14T_PL_3328.las	(633000.000,4528000.000,204.420)	(633999.990,4528999.990,782.240)	[-3407, 348]	[-20.442, 2.088]	[0, 0]	[0, 1]	[0, 1]	[0, 0]	0	1697209	0	1159745
14T_PL_3329.las	(633000.000,4529000.000,200.960)	(633999.990,4529999.990,783.950)	[-3407, 323]	[-20.442, 1.938]	[0, 0]	[0, 1]	[0, 1]	[0, 0]	0	1530965	0	1095741
14T_PL_3330.las	(633000.000,4530000.000,206.700)	(633999.990,4530999.990,2453.750)	[-3414, 3328]	[-20.484, 19.968]	[0, 0]	[0, 1]	[0, 1]	[0, 0]	0	1662945	0	1105107
14T_PL_3331.las	(633000.000,4531000.000,206.900)	(633999.990,4531999.990,779.740)	[-3406, 42]	[-20.436, 0.252]	[0, 0]	[0, 1]	[0, 1]	[0, 0]	0	1649840	0	1073434
14T_PL_3332.las	(633000.000,4532000.000,207.560)	(633999.990,4532999.990,780.330)	[-3412, -124]	[-20.472, -0.744]	[0, 0]	[0, 1]	[0, 1]	[0, 0]	0	1660158	0	1099328
14T_PL_3333.las	(633000.000,4533000.000,204.520)	(633999.990,4533999.990,778.930)	[-3423, -164]	[-20.538, -0.984]	[0, 0]	[0, 1]	[0, 1]	[0, 0]	0	1685208	0	1164387
14T_PL_3334.las	(633000.000,4534000.000,191.100)	(633999.990,4534999.990,780.900)	[-3423, -155]	[-20.538, -0.93]	[0, 0]	[0, 1]	[0, 1]	[0, 0]	0	1712211	0	1233687
14T_PL_3335.las	(633000.000,4535000.000,191.350)	(633999.990,4535999.990,776.690)	[-3406, -205]	[-20.436, -1.23]	[0, 0]	[0, 1]	[0, 1]	[0, 0]	0	1666469	0	1153538
14T_PL_3336.las	(633000.000,4536000.000,193.290)	(633999.990,4536999.990,777.910)	[-3397, -265]	[-20.382, -1.59]	[0, 0]	[0, 1]	[0, 1]	[0, 0]	0	1664914	0	1091156
14T_PL_3337.las	(633000.000,4537000.000,176.500)	(633999.990,4537999.990,774.300)	[-3375, -182]	[-20.25, -1.092]	[0, 0]	[0, 1]	[0, 1]	[0, 0]	0	1644101	0	1041891
14T_PL_3338.las	(633000.000,4538000.000,175.200)	(633999.990,4538999.990,764.720)	[-3390, -101]	[-20.34, -0.606]	[0, 0]	[0, 1]	[0, 1]	[0, 0]	0	1572404	0	1108111
14T_PL_3339.las	(633000.000,4539000.000,180.910)	(633999.990,4539999.990,775.480)	[-3405, -15]	[-20.43, -0.09]	[0, 0]	[0, 1]	[0, 1]	[0, 0]	0	1587669	0	1116657
14T_PL_3340.las	(633000.000,4540000.000,188.820)	(633999.990,4540999.990,782.130)	[-3409, 54]	[-20.454, 0.324]	[0, 0]	[0, 1]	[0, 1]	[0, 0]	0	1660705	0	1077495
14T_PL_3341.las	(633000.000,4541000.000,200.280)	(633999.990,4541999.990,779.030)	[-3406, 118]	[-20.436, 0.708]	[0, 0]	[0, 1]	[0, 1]	[0, 0]	0	1664411	0	1048049
14T_PL_3342.las	(633000.000,4542000.000,206.400)	(633999.990,4542999.990,2461.920)	[-3406, 3336]	[-20.436, 20.016]	[0, 0]	[0, 1]	[0, 1]	[0, 0]	0	1659941	0	1037215
14T_PL_3343.las	(633000.000,4543000.000,203.020)	(633999.990,4543999.990,783.870)	[-3424, 397]	[-20.544, 2.382]	[0, 0]	[0, 1]	[0, 1]	[0, 0]	0	1656002	0	1072681
14T_PL_3344.las	(633000.000,4544000.000,206.190)	(633999.990,4544999.990,782.290)	[-3424, 446]	[-20.544, 2.676]	[0, 0]	[0, 1]	[0, 1]	[0, 0]	0	1681953	0	1090903
14T_PL_3345.las	(633000.000,4545000.000,205.880)	(633999.990,4545285.330,780.980)	[-3405, 431]	[-20.43, 2.586]	[0, 0]	[0, 1]	[0, 1]	[0, 0]	0	454945	0	279533
14T_PL_3400.las	(634000.000,4500000.000,196.180)	(634999.990,4500999.990,775.560)	[-3393, 1243]	[-20.358, 7.458]	[0, 0]	[0, 1]	[0, 1]	[0, 0]	0	1714897	0	1144308
14T_PL_3401.las	(634000.000,4501000.000,196.970)	(634999.990,4501999.990,777.880)	[-3394, 1292]	[-20.364, 7.752]	[0, 0]	[0, 1]	[0, 1]	[0, 0]	0	1701755	0	1095502
14T_PL_3402.las	(634000.000,4502000.000,194.010)	(634999.990,4502999.990,775.920)	[-3389, 1415]	[-20.334, 8.49]	[0, 0]	[0, 1]	[0, 1]	[0, 0]	0	1714978	0	1051800
14T_PL_3403.las	(634000.000,4503000.000,195.350)	(634999.990,4503999.990,775.330)	[-3388, 1604]	[-20.328, 9.624]	[0, 0]	[0, 1]	[0, 1]	[0, 0]	0	1718631	0	874046
14T_PL_3404.las	(634000.000,4504000.000,187.830)	(634999.990,4504999.990,777.060)	[-3384, 3280]	[-20.304, 19.68]	[0, 0]	[0, 1]	[0, 1]	[0, 0]	0	1720555	0	821422
14T_PL_3405.las	(634000.000,4505000.000,186.180)	(634999.990,4505999.990,770.140)	[-3389, 3323]	[-20.334, 19.938]	[0, 0]	[0, 1]	[0, 1]	[0, 0]	0	1718602	0	791552
14T_PL_3406.las	(634000.000,4506000.000,187.440)	(634999.990,4506999.990,775.930)	[-3395, 3327]	[-20.37, 19.962]	[0, 0]	[0, 1]	[0, 1]	[0, 0]	0	1726336	0	756836
14T_PL_3407.las	(634000.000,4507000.000,184.180)	(634999.990,4507999.990,771.280)	[-3393, 3316]	[-20.358, 19.896]	[0, 0]	[0, 1]	[0, 1]	[0, 0]	0	1718657	0	680451
14T_PL_3408.las	(634000.000,4508000.000,178.920)	(634999.990,4508999.990,773.970)	[-3391, 3293]	[-20.346, 19.758]	[0, 0]	[0, 1]	[0, 1]	[0, 0]	0	1722109	0	574730
14T_PL_3409.las	(634000.000,4509000.000,183.830)	(634999.990,4509999.990,767.950)	[-3391, 3349]	[-20.346, 20.094]	[0, 0]	[0, 1]	[0, 1]	[0, 0]	0	1727270	0	587978
14T_PL_3410.las	(634000.000,4510000.000,188.840)	(634999.990,4510999.990,771.670)	[-3394, 3347]	[-20.364, 20.082]	[0, 0]	[0, 1]	[0, 1]	[0, 0]	0	1745523	0	756611
14T_PL_3411.las	(634000.000,4511000.000,184.280)	(634999.990,4511999.990,2461.350)	[-3376, 3346]	[-20.256, 20.076]	[0, 0]	[0, 1]	[0, 1]	[0, 0]	0	1746278	0	706227
14T_PL_3412.las	(634000.000,4512000.000,168.790)	(634999.990,4512999.990,763.550)	[-3372, 3346]	[-20.232, 20.076]	[0, 0]	[0, 1]	[0, 1]	[0, 0]	0	1733988	0	597483
14T_PL_3413.las	(634000.000,4513000.000,161.400)	(634999.990,4513999.990,752.120)	[-3339, 3308]	[-20.034, 19.848]	[0, 0]	[0, 1]	[0, 1]	[0, 0]	0	1744528	0	643802
14T_PL_3414.las	(634000.000,4514000.000,158.070)	(634999.990,4514999.990,2456.210)	[-3356, 3297]	[-20.136, 19.782]	[0, 0]	[0, 1]	[0, 1]	[0, 0]	0	1685410	0	855166
14T_PL_3415.las	(634000.000,4515000.000,156.350)	(634999.990,4515999.990,2455.390)	[-3372, 3298]	[-20.232, 19.788]	[0, 0]	[0, 1]	[0, 1]	[0, 0]	0	1722055	0	826218
14T_PL_3416.las	(634000.000,4516000.000,167.560)	(634999.990,4516999.990,763.670)	[-3391, 3327]	[-20.346, 19.962]	[0, 0]	[0, 1]	[0, 1]	[0, 0]	0	1724887	0	679568
14T_PL_3417.las	(634000.000,4517000.000,175.290)	(634999.990,4517999.990,2458.830)	[-3347, 3346]	[-20.082, 20.076]	[0, 0]	[0, 1]	[0, 1]	[0, 0]	0	1751744	0	663598
14T_PL_3418.las	(634000.000,4518000.000,161.590)	(634999.990,4518999.990,753.510)	[-3320, 3319]	[-19.92, 19.914]	[0, 0]	[0, 1]	[0, 1]	[0, 0]	0	1714196	0	748840
14T_PL_3419.las	(634000.000,4519000.000,170.610)	(634999.990,4519999.990,768.900)	[-3340, 3308]	[-20.04, 19.848]	[0, 0]	[0, 1]	[0, 1]	[0, 0]	0	1728089	0	750671
14T_PL_3420.las	(634000.000,4520000.000,191.840)	(634999.990,4520999.990,773.170)	[-3356, 3343]	[-20.136, 20.058]	[0, 0]	[0, 1]	[0, 1]	[0, 0]	0	1733759	0	785464
14T_PL_3421.las	(634000.000,4521000.000,192.810)	(634999.990,4521999.990,2460.580)	[-3380, 3360]	[-20.28, 20.16]	[0, 0]	[0, 1]	[0, 1]	[0, 0]	0	1755199	0	890781
14T_PL_3422.las	(634000.000,4522000.000,191.900)	(634999.990,4522999.990,776.290)	[-1885, 3360]	[-11.31, 20.16]	[0, 0]	[0, 1]	[0, 1]	[0, 0]	0	1742728	0	936651
14T_PL_3423.las	(634000.000,4523000.000,201.270)	(634999.990,4523999.990,775.760)	[-1779, 3361]	[-10.674, 20.166]	[0, 0]	[0, 1]	[0, 1]	[0, 0]	0	1736827	0	978373
14T_PL_3424.las	(634000.000,4524000.000,191.940)	(634999.990,4524999.990,776.980)	[-1647, 3362]	[-9.882, 20.172]	[0, 0]	[0, 1]	[0, 1]	[0, 0]	0	1722322	0	1006952
14T_PL_3425.las	(634000.000,4525000.000,194.520)	(634999.990,4525999.990,778.560)	[-1536, 3368]	[-9.216, 20.208]	[0, 0]	[0, 1]	[0, 1]	[0, 0]	0	1731628	0	1112469

DPH-1.3 Report on ASPRS LAS File Format (Tiled Data) - Informational - continued

File	(Xmin, Ymin, Zmin)	(Xmax, Ymax, Zmax)	Extended Scan Angle	Scan Angle Rank	Scanner Channel	Scan Direction	Edge of Flight Line	User Data	Counts for Synthetic	Key-points	Withheld	Overlap
14T_PL_3426.las	(634000.000,4526000.000,200.720)	(634999.990,4526999.990,778.860)	[-1355, 3361]	[-8.13, 20.166]	[0, 0]	[0, 1]	[0, 1]	[0, 0]	0	1750411	0	1157059
14T_PL_3427.las	(634000.000,4527000.000,207.230)	(634999.990,4527999.990,2458.660)	[-1180, 3342]	[-7.08, 20.052]	[0, 0]	[0, 1]	[0, 1]	[0, 0]	0	1702154	0	1044534
14T_PL_3428.las	(634000.000,4528000.000,205.810)	(634999.990,4528999.990,2463.200)	[-3376, 3360]	[-20.256, 20.16]	[0, 0]	[0, 1]	[0, 1]	[0, 0]	0	1709078	0	1120912
14T_PL_3429.las	(634000.000,4529000.000,205.270)	(634999.990,4529999.990,1076.690)	[-1083, 3362]	[-6.498, 20.172]	[0, 0]	[0, 1]	[0, 1]	[0, 0]	0	1710805	0	1192057
14T_PL_3430.las	(634000.000,4530000.000,204.430)	(634999.990,4530999.990,779.190)	[-1047, 3375]	[-6.282, 20.25]	[0, 0]	[0, 1]	[0, 1]	[0, 0]	0	1747846	0	1294837
14T_PL_3431.las	(634000.000,4531000.000,205.380)	(634999.990,4531999.990,778.250)	[-984, 3378]	[-5.904, 20.268]	[0, 0]	[0, 1]	[0, 1]	[0, 0]	0	1744478	0	1278761
14T_PL_3432.las	(634000.000,4532000.000,206.500)	(634999.990,4532999.990,781.090)	[-775, 3378]	[-4.65, 20.268]	[0, 0]	[0, 1]	[0, 1]	[0, 0]	0	1755715	0	1264906
14T_PL_3433.las	(634000.000,4533000.000,207.200)	(634999.990,4533999.990,779.430)	[-612, 3379]	[-3.672, 20.274]	[0, 0]	[0, 1]	[0, 1]	[0, 0]	0	1729998	0	1200788
14T_PL_3434.las	(634000.000,4534000.000,207.990)	(634999.990,4534999.990,778.380)	[-466, 3372]	[-2.796, 20.232]	[0, 0]	[0, 1]	[0, 1]	[0, 0]	0	1734142	0	1134185
14T_PL_3435.las	(634000.000,4535000.000,192.050)	(634999.990,4535999.990,781.280)	[-389, 3360]	[-2.334, 20.16]	[0, 0]	[0, 1]	[0, 1]	[0, 0]	0	1717898	0	1181200
14T_PL_3436.las	(634000.000,4536000.000,182.340)	(634999.990,4536999.990,777.870)	[-332, 3364]	[-1.992, 20.184]	[0, 0]	[0, 1]	[0, 1]	[0, 0]	0	1740752	0	1230996
14T_PL_3437.las	(634000.000,4537000.000,173.440)	(634999.990,4537999.990,764.180)	[-282, 3327]	[-1.692, 19.962]	[0, 0]	[0, 1]	[0, 1]	[0, 0]	0	1670774	0	1258028
14T_PL_3438.las	(634000.000,4538000.000,178.990)	(634999.990,4538999.990,772.550)	[-180, 3355]	[-1.08, 20.13]	[0, 0]	[0, 1]	[0, 1]	[0, 0]	0	1719272	0	1181437
14T_PL_3439.las	(634000.000,4539000.000,195.100)	(634999.990,4539999.990,778.360)	[-100, 3363]	[-0.6, 20.178]	[0, 0]	[0, 1]	[0, 1]	[0, 0]	0	1728196	0	1170647
14T_PL_3440.las	(634000.000,4540000.000,201.990)	(634999.990,4540999.990,777.590)	[-13, 3361]	[-0.078, 20.166]	[0, 0]	[0, 1]	[0, 1]	[0, 0]	0	1749013	0	1214529
14T_PL_3441.las	(634000.000,4541000.000,202.770)	(634999.990,4541999.990,778.700)	[51, 3360]	[0.306, 20.16]	[0, 0]	[0, 1]	[0, 1]	[0, 0]	0	1735464	0	1211014
14T_PL_3442.las	(634000.000,4542000.000,205.380)	(634999.990,4542999.990,777.520)	[119, 3362]	[0.714, 20.172]	[0, 0]	[0, 1]	[0, 1]	[0, 0]	0	1695734	0	1234096
14T_PL_3443.las	(634000.000,4543000.000,205.570)	(634999.990,4543999.990,779.090)	[262, 3362]	[1.572, 20.172]	[0, 0]	[0, 1]	[0, 1]	[0, 0]	0	1590774	0	1223447
14T_PL_3444.las	(634000.000,4544000.000,211.010)	(634999.990,4544999.990,781.150)	[294, 3375]	[1.764, 20.25]	[0, 0]	[0, 1]	[0, 1]	[0, 0]	0	1743541	0	1180560
14T_PL_3445.las	(634000.000,4545000.000,493.230)	(634999.990,4545305.040,781.380)	[223, 3379]	[1.338, 20.274]	[0, 0]	[0, 1]	[0, 1]	[0, 0]	0	509183	0	354102
14T_PL_3500.las	(635000.000,4500000.000,186.030)	(635999.990,4500999.990,774.310)	[-486, 3349]	[-2.916, 20.094]	[0, 0]	[0, 1]	[0, 1]	[0, 0]	0	1725576	0	1160552
14T_PL_3501.las	(635000.000,4501000.000,195.450)	(635999.990,4501999.990,771.980)	[-619, 3347]	[-3.714, 20.082]	[0, 0]	[0, 1]	[0, 1]	[0, 0]	0	1739566	0	1178331
14T_PL_3502.las	(635000.000,4502000.000,195.770)	(635999.990,4502999.990,2440.890)	[-677, 3348]	[-4.062, 20.088]	[0, 0]	[0, 1]	[0, 1]	[0, 0]	0	1741707	0	1172489
14T_PL_3503.las	(635000.000,4503000.000,185.750)	(635999.990,4503999.990,774.440)	[-819, 3346]	[-4.914, 20.076]	[0, 0]	[0, 1]	[0, 1]	[0, 0]	0	1753286	0	1166535
14T_PL_3504.las	(635000.000,4504000.000,188.850)	(635999.990,4504999.990,773.420)	[-970, 3346]	[-5.82, 20.076]	[0, 0]	[0, 1]	[0, 1]	[0, 0]	0	1756614	0	1171024
14T_PL_3505.las	(635000.000,4505000.000,187.910)	(635999.990,4505999.990,769.940)	[-1056, 3342]	[-6.336, 20.052]	[0, 0]	[0, 1]	[0, 1]	[0, 0]	0	1753830	0	1177253
14T_PL_3506.las	(635000.000,4506000.000,185.770)	(635999.990,4506999.990,772.720)	[-1129, 3349]	[-6.774, 20.094]	[0, 0]	[0, 1]	[0, 1]	[0, 0]	0	1775963	0	1191138
14T_PL_3507.las	(635000.000,4507000.000,188.590)	(635999.990,4507999.990,2441.340)	[-3286, 3345]	[-19.716, 20.07]	[0, 0]	[0, 1]	[0, 1]	[0, 0]	0	1782962	0	1159682
14T_PL_3508.las	(635000.000,4508000.000,177.140)	(635999.990,4508999.990,769.620)	[-1194, 3343]	[-7.164, 20.058]	[0, 0]	[0, 1]	[0, 1]	[0, 0]	0	1775490	0	1136603
14T_PL_3509.las	(635000.000,4509000.000,185.670)	(635999.990,4509999.990,772.020)	[-1562, 3346]	[-9.372, 20.076]	[0, 0]	[0, 1]	[0, 1]	[0, 0]	0	1806197	0	1129063
14T_PL_3510.las	(635000.000,4510000.000,181.500)	(635999.990,4510999.990,770.900)	[-1713, 3349]	[-10.278, 20.094]	[0, 0]	[0, 1]	[0, 1]	[0, 0]	0	1811180	0	966656
14T_PL_3511.las	(635000.000,4511000.000,182.040)	(635999.990,4511999.990,771.130)	[-1739, 3336]	[-10.434, 20.016]	[0, 0]	[0, 1]	[0, 1]	[0, 0]	0	1832162	0	944489
14T_PL_3512.las	(635000.000,4512000.000,177.950)	(635999.990,4512999.990,2448.770)	[-3360, 3346]	[-20.16, 20.076]	[0, 0]	[0, 1]	[0, 1]	[0, 0]	0	1820045	0	959718
14T_PL_3513.las	(635000.000,4513000.000,164.710)	(635999.990,4513999.990,757.660)	[-3394, 3310]	[-20.364, 19.86]	[0, 0]	[0, 1]	[0, 1]	[0, 0]	0	1825856	0	922019
14T_PL_3514.las	(635000.000,4514000.000,152.530)	(635999.990,4514999.990,751.620)	[-3344, 3280]	[-20.064, 19.68]	[0, 0]	[0, 1]	[0, 1]	[0, 0]	0	1772338	0	874817
14T_PL_3515.las	(635000.000,4515000.000,156.290)	(635999.990,4515999.990,748.270)	[-3318, 3295]	[-19.908, 19.77]	[0, 0]	[0, 1]	[0, 1]	[0, 0]	0	1839018	0	745156
14T_PL_3516.las	(635000.000,4516000.000,167.530)	(635999.990,4516999.990,771.150)	[-3349, 3347]	[-20.094, 20.082]	[0, 0]	[0, 1]	[0, 1]	[0, 0]	0	1832621	0	679390
14T_PL_3517.las	(635000.000,4517000.000,171.860)	(635999.990,4517999.990,771.300)	[-3397, 3348]	[-20.382, 20.088]	[0, 0]	[0, 1]	[0, 1]	[0, 0]	0	1843866	0	585296
14T_PL_3518.las	(635000.000,4518000.000,149.850)	(635999.990,4518999.990,2460.910)	[-3354, 3292]	[-20.124, 19.752]	[0, 0]	[0, 1]	[0, 1]	[0, 0]	0	1829623	0	566480
14T_PL_3519.las	(635000.000,4519000.000,157.770)	(635999.990,4519999.990,761.150)	[-3371, 3337]	[-20.226, 20.022]	[0, 0]	[0, 1]	[0, 1]	[0, 0]	0	1817635	0	598093
14T_PL_3520.las	(635000.000,4520000.000,183.710)	(635999.990,4520999.990,751.850)	[-3410, 3333]	[-20.46, 19.998]	[0, 0]	[0, 1]	[0, 1]	[0, 0]	0	1841841	0	617665
14T_PL_3521.las	(635000.000,4521000.000,193.260)	(635999.990,4521999.990,2439.770)	[-3430, 3349]	[-20.58, 20.094]	[0, 0]	[0, 1]	[0, 1]	[0, 0]	0	1868488	0	701022
14T_PL_3522.las	(635000.000,4522000.000,192.770)	(635999.990,4522999.990,761.450)	[-3417, 3347]	[-20.502, 20.082]	[0, 0]	[0, 1]	[0, 1]	[0, 0]	0	1869477	0	697098
14T_PL_3523.las	(635000.000,4523000.000,195.170)	(635999.990,4523999.990,2464.510)	[-3421, 3347]	[-20.526, 20.082]	[0, 0]	[0, 1]	[0, 1]	[0, 0]	0	1846425	0	697086
14T_PL_3524.las	(635000.000,4524000.000,194.520)	(635999.990,4524999.990,773.510)	[-3445, 3344]	[-20.67, 20.064]	[0, 0]	[0, 1]	[0, 1]	[0, 0]	0	1816520	0	743912
14T_PL_3525.las	(635000.000,4525000.000,193.030)	(635999.990,4525999.990,775.840)	[-3441, 3359]	[-20.646, 20.154]	[0, 0]	[0, 1]	[0, 1]	[0, 0]	0	1825629	0	568110
14T_PL_3526.las	(635000.000,4526000.000,196.650)	(635999.990,4526999.990,777.480)	[-3436, 3333]	[-20.616, 19.998]	[0, 0]	[0, 1]	[0, 1]	[0, 0]	0	1840807	0	524761
14T_PL_3527.las	(635000.000,4527000.000,202.530)	(635999.990,4527999.990,2454.290)	[-3461, 3330]	[-20.766, 19.98]	[0, 0]	[0, 1]	[0, 1]	[0, 0]	0	1802602	0	535948
14T_PL_3528.las	(635000.000,4528000.000,195.940)	(635999.990,4528999.990,780.740)	[-3445, 3352]	[-20.67, 20.112]	[0, 0]	[0, 1]	[0, 1]	[0, 0]	0	1807528	0	566694

DPH-1.3 Report on ASPRS LAS File Format (Tiled Data) - Informational - continued

File	(Xmin, Ymin, Zmin)	(Xmax, Ymax, Zmax)	Extended Scan Angle	Scan Angle Rank	Scanner Channel	Scan Direction	Edge of Flight Line	User Data	Counts for Synthetic	Key-points	Withheld	Overlap
14T_PL_3529.las	(635000.000,4529000.000,198.510)	(635999.990,4529999.990,781.460)	[-3423, 3340]	[-20.538, 20.04]	[0, 0]	[0, 1]	[0, 1]	[0, 0]	0	1774959	0	757839
14T_PL_3530.las	(635000.000,4530000.000,199.820)	(635999.990,4530999.990,774.590)	[-3408, 3364]	[-20.448, 20.184]	[0, 0]	[0, 1]	[0, 1]	[0, 0]	0	1783904	0	781728
14T_PL_3531.las	(635000.000,4531000.000,198.930)	(635999.990,4531999.990,776.650)	[-3408, 3352]	[-20.448, 20.112]	[0, 0]	[0, 1]	[0, 1]	[0, 0]	0	1755945	0	904483
14T_PL_3532.las	(635000.000,4532000.000,196.020)	(635999.990,4532999.990,777.810)	[-3423, 1329]	[-20.538, 7.974]	[0, 0]	[0, 1]	[0, 1]	[0, 0]	0	1781209	0	1091738
14T_PL_3533.las	(635000.000,4533000.000,207.420)	(635999.990,4533999.990,778.980)	[-3423, 1315]	[-20.538, 7.89]	[0, 0]	[0, 1]	[0, 1]	[0, 0]	0	1766676	0	1133326
14T_PL_3534.las	(635000.000,4534000.000,209.480)	(635999.990,4534999.990,778.370)	[-3424, 1381]	[-20.544, 8.286]	[0, 0]	[0, 1]	[0, 1]	[0, 0]	0	1781837	0	1156995
14T_PL_3535.las	(635000.000,4535000.000,194.130)	(635999.990,4535999.990,774.550)	[-3422, 1319]	[-20.532, 7.914]	[0, 0]	[0, 1]	[0, 1]	[0, 0]	0	1774650	0	1192911
14T_PL_3536.las	(635000.000,4536000.000,177.380)	(635999.990,4536999.990,775.700)	[-3406, 1057]	[-20.436, 6.342]	[0, 0]	[0, 1]	[0, 1]	[0, 0]	0	1754216	0	1115822
14T_PL_3537.las	(635000.000,4537000.000,174.530)	(635999.990,4537999.990,761.530)	[-3376, 921]	[-20.256, 5.526]	[0, 0]	[0, 1]	[0, 1]	[0, 0]	0	1709440	0	1151758
14T_PL_3538.las	(635000.000,4538000.000,178.610)	(635999.990,4538999.990,773.520)	[-3408, 912]	[-20.448, 5.472]	[0, 0]	[0, 1]	[0, 1]	[0, 0]	0	1756607	0	1183242
14T_PL_3539.las	(635000.000,4539000.000,202.530)	(635999.990,4539999.990,777.420)	[-3403, 888]	[-20.418, 5.328]	[0, 0]	[0, 1]	[0, 1]	[0, 0]	0	1734746	0	1191054
14T_PL_3540.las	(635000.000,4540000.000,198.280)	(635999.990,4540999.990,2460.450)	[-3406, 776]	[-20.436, 4.656]	[0, 0]	[0, 1]	[0, 1]	[0, 0]	0	1757778	0	1180065
14T_PL_3541.las	(635000.000,4541000.000,195.860)	(635999.990,4541999.990,2452.640)	[-3406, 3377]	[-20.436, 20.262]	[0, 0]	[0, 1]	[0, 1]	[0, 0]	0	1731256	0	1163156
14T_PL_3542.las	(635000.000,4542000.000,184.200)	(635999.990,4542999.990,790.620)	[-3421, 3400]	[-20.526, 20.4]	[0, 0]	[0, 1]	[0, 1]	[0, 0]	0	1746061	0	1536135
14T_PL_3543.las	(635000.000,4543000.000,195.600)	(635999.990,4543999.990,779.370)	[-3424, 3415]	[-20.544, 20.49]	[0, 0]	[0, 1]	[0, 1]	[0, 0]	0	1696529	0	1775840
14T_PL_3544.las	(635000.000,4544000.000,206.400)	(635999.990,4544999.990,2463.010)	[-3424, 3427]	[-20.544, 20.562]	[0, 0]	[0, 1]	[0, 1]	[0, 0]	0	1742416	0	1730078
14T_PL_3545.las	(635000.000,4545000.000,208.310)	(635999.990,4545324.000,786.490)	[-3441, 3408]	[-20.646, 20.448]	[0, 0]	[0, 1]	[0, 1]	[0, 0]	0	538756	0	529883
14T_PL_3600.las	(636000.000,4500000.000,181.610)	(636999.990,4500999.990,778.720)	[-3403, -314]	[-20.418, -1.884]	[0, 0]	[0, 1]	[0, 1]	[0, 0]	0	1713480	0	1427954
14T_PL_3601.las	(636000.000,4501000.000,188.820)	(636999.990,4501999.990,771.210)	[-3431, -260]	[-20.586, -1.56]	[0, 0]	[0, 1]	[0, 1]	[0, 0]	0	1642656	0	1277999
14T_PL_3602.las	(636000.000,4502000.000,189.070)	(636999.990,4502999.990,772.290)	[-3471, -237]	[-20.826, -1.422]	[0, 0]	[0, 1]	[0, 1]	[0, 0]	0	1516211	0	1124974
14T_PL_3603.las	(636000.000,4503000.000,187.550)	(636999.990,4503999.990,774.910)	[-3477, -148]	[-20.862, -0.888]	[0, 0]	[0, 1]	[0, 1]	[0, 0]	0	1651013	0	1178355
14T_PL_3604.las	(636000.000,4504000.000,182.970)	(636999.990,4504999.990,770.450)	[-3393, -25]	[-20.358, -0.15]	[0, 0]	[0, 1]	[0, 1]	[0, 0]	0	1656479	0	1095903
14T_PL_3605.las	(636000.000,4505000.000,180.310)	(636999.990,4505999.990,2449.860)	[-3408, 155]	[-20.448, 0.93]	[0, 0]	[0, 1]	[0, 1]	[0, 0]	0	1665283	0	1148466
14T_PL_3606.las	(636000.000,4506000.000,178.330)	(636999.990,4506999.990,2446.120)	[-3412, 3351]	[-20.472, 20.106]	[0, 0]	[0, 1]	[0, 1]	[0, 0]	0	1513135	0	1036944
14T_PL_3607.las	(636000.000,4507000.000,179.620)	(636999.990,4507999.990,2463.750)	[-3424, 381]	[-20.544, 2.286]	[0, 0]	[0, 1]	[0, 1]	[0, 0]	0	1467069	0	1072991
14T_PL_3608.las	(636000.000,4508000.000,168.700)	(636999.990,4508999.990,2469.050)	[-3388, 3258]	[-20.328, 19.548]	[0, 0]	[0, 1]	[0, 1]	[0, 0]	0	1395504	0	1203503
14T_PL_3609.las	(636000.000,4509000.000,180.090)	(636999.990,4509999.990,2462.220)	[-3395, 3297]	[-20.37, 19.782]	[0, 0]	[0, 1]	[0, 1]	[0, 0]	0	1604883	0	1185889
14T_PL_3610.las	(636000.000,4510000.000,178.150)	(636999.990,4510999.990,2438.090)	[-3403, 557]	[-20.418, 3.342]	[0, 0]	[0, 1]	[0, 1]	[0, 0]	0	1509979	0	1060719
14T_PL_3611.las	(636000.000,4511000.000,177.750)	(636999.990,4511999.990,2459.910)	[-3403, 3331]	[-20.418, 19.986]	[0, 0]	[0, 1]	[0, 1]	[0, 0]	0	1435079	0	1033228
14T_PL_3612.las	(636000.000,4512000.000,180.190)	(636999.990,4512999.990,2465.500)	[-3407, 3334]	[-20.442, 20.004]	[0, 0]	[0, 1]	[0, 1]	[0, 0]	0	1468089	0	1074560
14T_PL_3613.las	(636000.000,4513000.000,161.540)	(636999.990,4513999.990,2467.650)	[-3409, 3318]	[-20.454, 19.908]	[0, 0]	[0, 1]	[0, 1]	[0, 0]	0	1563822	0	1233451
14T_PL_3614.las	(636000.000,4514000.000,154.950)	(636999.990,4514999.990,2455.580)	[-3354, 3240]	[-20.124, 19.44]	[0, 0]	[0, 1]	[0, 1]	[0, 0]	0	1552405	0	1233354
14T_PL_3615.las	(636000.000,4515000.000,150.770)	(636999.990,4515999.990,2461.650)	[-3325, 1035]	[-19.95, 6.21]	[0, 0]	[0, 1]	[0, 1]	[0, 0]	0	1542709	0	1331196
14T_PL_3616.las	(636000.000,4516000.000,167.730)	(636999.990,4516999.990,2449.030)	[-3391, 1230]	[-20.346, 7.38]	[0, 0]	[0, 1]	[0, 1]	[0, 0]	0	1528420	0	1160943
14T_PL_3617.las	(636000.000,4517000.000,185.080)	(636999.990,4517999.990,2272.560)	[-3414, 3305]	[-20.484, 19.83]	[0, 0]	[0, 1]	[0, 1]	[0, 0]	0	1523692	0	1050730
14T_PL_3618.las	(636000.000,4518000.000,161.240)	(636999.990,4518999.990,760.860)	[-3373, 1441]	[-20.238, 8.646]	[0, 0]	[0, 1]	[0, 1]	[0, 0]	0	1642112	0	1051919
14T_PL_3619.las	(636000.000,4519000.000,158.050)	(636999.990,4519999.990,2456.600)	[-3373, 3295]	[-20.238, 19.77]	[0, 0]	[0, 1]	[0, 1]	[0, 0]	0	1642262	0	971486
14T_PL_3620.las	(636000.000,4520000.000,174.780)	(636999.990,4520999.990,2445.630)	[-3388, 3306]	[-20.328, 19.836]	[0, 0]	[0, 1]	[0, 1]	[0, 0]	0	1483265	0	816574
14T_PL_3621.las	(636000.000,4521000.000,191.560)	(636999.990,4521999.990,776.530)	[-3405, 1749]	[-20.43, 10.494]	[0, 0]	[0, 1]	[0, 1]	[0, 0]	0	1580073	0	747504
14T_PL_3622.las	(636000.000,4522000.000,194.880)	(636999.990,4522999.990,2459.970)	[-3403, 3315]	[-20.418, 19.89]	[0, 0]	[0, 1]	[0, 1]	[0, 0]	0	1529730	0	702478
14T_PL_3623.las	(636000.000,4523000.000,188.530)	(636999.990,4523999.990,2462.750)	[-3413, 3351]	[-20.478, 20.106]	[0, 0]	[0, 1]	[0, 1]	[0, 0]	0	1432704	0	680863
14T_PL_3624.las	(636000.000,4524000.000,190.940)	(636999.990,4524999.990,2455.910)	[-3407, 3368]	[-20.442, 20.208]	[0, 0]	[0, 1]	[0, 1]	[0, 0]	0	1519464	0	614245
14T_PL_3625.las	(636000.000,4525000.000,194.050)	(636999.990,4525999.990,2441.130)	[-3406, 3385]	[-20.436, 20.31]	[0, 0]	[0, 1]	[0, 1]	[0, 0]	0	1397759	0	578177
14T_PL_3626.las	(636000.000,4526000.000,197.780)	(636999.990,4526999.990,777.290)	[-3405, 3409]	[-20.43, 20.454]	[0, 0]	[0, 1]	[0, 1]	[0, 0]	0	1468229	0	682496
14T_PL_3627.las	(636000.000,4527000.000,197.320)	(636999.990,4527999.990,2390.440)	[-3411, 3404]	[-20.466, 20.424]	[0, 0]	[0, 1]	[0, 1]	[0, 0]	0	1387521	0	743857
14T_PL_3628.las	(636000.000,4528000.000,198.770)	(636999.990,4528999.990,2443.510)	[-3412, 3391]	[-20.472, 20.346]	[0, 0]	[0, 1]	[0, 1]	[0, 0]	0	1300548	0	758097
14T_PL_3629.las	(636000.000,4529000.000,197.790)	(636999.990,4529999.990,2472.440)	[-3423, 3402]	[-20.538, 20.412]	[0, 0]	[0, 1]	[0, 1]	[0, 0]	0	1658497	0	753696
14T_PL_3630.las	(636000.000,4530000.000,198.860)	(636999.990,4530999.990,2446.890)	[-3423, 3384]	[-20.538, 20.304]	[0, 0]	[0, 1]	[0, 1]	[0, 0]	0	1600586	0	661324
14T_PL_3631.las	(636000.000,4531000.000,199.040)	(636999.990,4531999.990,763.700)	[-3410, 3390]	[-20.46, 20.34]	[0, 0]	[0, 1]	[0, 1]	[0, 0]	0	1095570	0	631573

DPH-1.3 Report on ASPRS LAS File Format (Tiled Data) - Informational - continued

File	(Xmin, Ymin, Zmin)	(Xmax, Ymax, Zmax)	Extended Scan Angle	Scan Angle Rank	Scanner Channel	Scan Direction	Edge of Flight Line	User Data	Counts for Synthetic	Key-points	Withheld	Overlap
14T_PL_3632.las	(636000.000,4532000.000,194.870)	(636999.990,4532999.990,771.060)	[-3399, 3391]	[-20.394, 20.346]	[0, 0]	[0, 1]	[0, 1]	[0, 0]	0	1456723	0	562556
14T_PL_3633.las	(636000.000,4533000.000,200.840)	(636999.990,4533999.990,772.830)	[-3372, 3385]	[-20.232, 20.31]	[0, 0]	[0, 1]	[0, 1]	[0, 0]	0	1686195	0	626557
14T_PL_3634.las	(636000.000,4534000.000,203.890)	(636999.990,4534999.990,772.290)	[-3425, 3388]	[-20.55, 20.328]	[0, 0]	[0, 1]	[0, 1]	[0, 0]	0	1670766	0	718965
14T_PL_3635.las	(636000.000,4535000.000,181.980)	(636999.990,4535999.990,772.530)	[-3404, 3367]	[-20.424, 20.202]	[0, 0]	[0, 1]	[0, 1]	[0, 0]	0	1641390	0	668756
14T_PL_3636.las	(636000.000,4536000.000,170.560)	(636999.990,4536999.990,761.000)	[-3350, 3353]	[-20.1, 20.118]	[0, 0]	[0, 1]	[0, 1]	[0, 0]	0	1614806	0	690532
14T_PL_3637.las	(636000.000,4537000.000,175.090)	(636999.990,4537999.990,761.040)	[-3347, 3362]	[-20.082, 20.172]	[0, 0]	[0, 1]	[0, 1]	[0, 0]	0	1655711	0	763236
14T_PL_3638.las	(636000.000,4538000.000,180.560)	(636999.990,4538999.990,770.080)	[-3352, 3378]	[-20.112, 20.268]	[0, 0]	[0, 1]	[0, 1]	[0, 0]	0	1653167	0	794633
14T_PL_3639.las	(636000.000,4539000.000,198.590)	(636999.990,4539999.990,772.530)	[-3373, 3375]	[-20.238, 20.25]	[0, 0]	[0, 1]	[0, 1]	[0, 0]	0	1689986	0	923243
14T_PL_3640.las	(636000.000,4540000.000,194.300)	(636999.990,4540999.990,773.860)	[-1592, 3373]	[-9.552, 20.238]	[0, 0]	[0, 1]	[0, 1]	[0, 0]	0	1661295	0	945124
14T_PL_3641.las	(636000.000,4541000.000,193.400)	(636999.990,4541999.990,778.870)	[-1513, 3365]	[-9.078, 20.19]	[0, 0]	[0, 1]	[0, 1]	[0, 0]	0	1699118	0	1098070
14T_PL_3642.las	(636000.000,4542000.000,199.630)	(636999.990,4542999.990,2445.260)	[-3391, 3391]	[-20.346, 20.346]	[0, 0]	[0, 1]	[0, 1]	[0, 0]	0	1873207	0	3384033
14T_PL_3643.las	(636000.000,4543000.000,209.830)	(636999.990,4543999.990,778.500)	[-3374, 3387]	[-20.244, 20.322]	[0, 0]	[0, 1]	[0, 1]	[0, 0]	0	1887071	0	3500594
14T_PL_3644.las	(636000.000,4544000.000,213.180)	(636999.990,4544999.990,2444.180)	[-3390, 3401]	[-20.34, 20.406]	[0, 0]	[0, 1]	[0, 1]	[0, 0]	0	1841059	0	3361938
14T_PL_3645.las	(636000.000,4545000.000,494.820)	(636999.990,4545341.070,2455.600)	[-2034, 3398]	[-12.204, 20.388]	[0, 0]	[0, 1]	[0, 1]	[0, 0]	0	608017	0	1142659
14T_PL_3700.las	(637000.000,4500000.000,175.330)	(637999.990,4500999.990,2484.400)	[-3337, 3389]	[-20.022, 20.334]	[0, 0]	[0, 1]	[0, 1]	[0, 0]	0	1607433	0	1348113
14T_PL_3701.las	(637000.000,4501000.000,183.740)	(637999.990,4501999.990,2451.900)	[-3395, 3402]	[-20.37, 20.412]	[0, 0]	[0, 1]	[0, 1]	[0, 0]	0	1582143	0	1341562
14T_PL_3702.las	(637000.000,4502000.000,183.040)	(637999.990,4502999.990,2439.630)	[-3419, 3459]	[-20.514, 20.754]	[0, 0]	[0, 1]	[0, 1]	[0, 0]	0	1347123	0	1067441
14T_PL_3703.las	(637000.000,4503000.000,183.830)	(637999.990,4503999.990,773.870)	[-298, 3449]	[-1.788, 20.694]	[0, 0]	[0, 1]	[0, 1]	[0, 0]	0	1557363	0	1290142
14T_PL_3704.las	(637000.000,4504000.000,183.150)	(637999.990,4504999.990,2451.680)	[-3368, 3373]	[-20.208, 20.238]	[0, 0]	[0, 1]	[0, 1]	[0, 0]	0	1562823	0	1058751
14T_PL_3705.las	(637000.000,4505000.000,174.680)	(637999.990,4505999.990,770.400)	[-24, 3398]	[-0.144, 20.388]	[0, 0]	[0, 1]	[0, 1]	[0, 0]	0	1579858	0	1025621
14T_PL_3706.las	(637000.000,4506000.000,177.140)	(637999.990,4506999.990,769.550)	[145, 3486]	[0.87, 20.916]	[0, 0]	[0, 1]	[0, 1]	[0, 0]	0	1472553	0	1167247
14T_PL_3707.las	(637000.000,4507000.000,183.410)	(637999.990,4507999.990,771.160)	[217, 3382]	[1.302, 20.292]	[0, 0]	[0, 1]	[0, 1]	[0, 0]	0	1326806	0	867846
14T_PL_3708.las	(637000.000,4508000.000,167.890)	(637999.990,4508999.990,772.110)	[324, 3389]	[1.944, 20.334]	[0, 0]	[0, 1]	[0, 1]	[0, 0]	0	1411339	0	964007
14T_PL_3709.las	(637000.000,4509000.000,168.050)	(637999.990,4509999.990,771.680)	[309, 3354]	[1.854, 20.124]	[0, 0]	[0, 1]	[0, 1]	[0, 0]	0	1603163	0	1180357
14T_PL_3710.las	(637000.000,4510000.000,179.140)	(637999.990,4510999.990,769.090)	[178, 3379]	[1.068, 20.274]	[0, 0]	[0, 1]	[0, 1]	[0, 0]	0	1589367	0	1101937
14T_PL_3711.las	(637000.000,4511000.000,172.080)	(637999.990,4511999.990,769.150)	[86, 3370]	[0.516, 20.22]	[0, 0]	[0, 1]	[0, 1]	[0, 0]	0	1518345	0	1062100
14T_PL_3712.las	(637000.000,4512000.000,181.360)	(637999.990,4512999.990,771.500)	[-70, 3370]	[-0.42, 20.22]	[0, 0]	[0, 1]	[0, 1]	[0, 0]	0	1470543	0	1058977
14T_PL_3713.las	(637000.000,4513000.000,163.280)	(637999.990,4513999.990,770.270)	[-101, 3364]	[-0.606, 20.184]	[0, 0]	[0, 1]	[0, 1]	[0, 0]	0	1510446	0	1107793
14T_PL_3714.las	(637000.000,4514000.000,156.570)	(637999.990,4514999.990,2465.470)	[-3340, 3335]	[-20.04, 20.01]	[0, 0]	[0, 1]	[0, 1]	[0, 0]	0	1494409	0	1097771
14T_PL_3715.las	(637000.000,4515000.000,150.700)	(637999.990,4515999.990,751.520)	[-236, 3331]	[-1.416, 19.986]	[0, 0]	[0, 1]	[0, 1]	[0, 0]	0	1612134	0	1143300
14T_PL_3716.las	(637000.000,4516000.000,149.880)	(637999.990,4516999.990,2453.880)	[-3294, 3331]	[-19.764, 19.986]	[0, 0]	[0, 1]	[0, 1]	[0, 0]	0	1475856	0	1256088
14T_PL_3717.las	(637000.000,4517000.000,162.870)	(637999.990,4517999.990,762.450)	[-500, 3383]	[-3, 20.298]	[0, 0]	[0, 1]	[0, 1]	[0, 0]	0	1563917	0	1050754
14T_PL_3718.las	(637000.000,4518000.000,156.830)	(637999.990,4518999.990,749.470)	[-663, 3354]	[-3.978, 20.124]	[0, 0]	[0, 1]	[0, 1]	[0, 0]	0	1666195	0	1196046
14T_PL_3719.las	(637000.000,4519000.000,167.010)	(637999.990,4519999.990,770.250)	[-679, 3349]	[-4.074, 20.094]	[0, 0]	[0, 1]	[0, 1]	[0, 0]	0	1696710	0	1157821
14T_PL_3720.las	(637000.000,4520000.000,190.800)	(637999.990,4520999.990,774.710)	[-870, 3373]	[-5.22, 20.238]	[0, 0]	[0, 1]	[0, 1]	[0, 0]	0	1703120	0	1085445
14T_PL_3721.las	(637000.000,4521000.000,193.110)	(637999.990,4521999.990,2442.840)	[-921, 3390]	[-5.526, 20.34]	[0, 0]	[0, 1]	[0, 1]	[0, 0]	0	1733051	0	1139677
14T_PL_3722.las	(637000.000,4522000.000,191.310)	(637999.990,4522999.990,2453.480)	[-3358, 3386]	[-20.148, 20.316]	[0, 0]	[0, 1]	[0, 1]	[0, 0]	0	1728462	0	1118471
14T_PL_3723.las	(637000.000,4523000.000,190.810)	(637999.990,4523999.990,776.160)	[-1253, 3400]	[-7.518, 20.4]	[0, 0]	[0, 1]	[0, 1]	[0, 0]	0	1694449	0	1135941
14T_PL_3724.las	(637000.000,4524000.000,190.220)	(637999.990,4524999.990,2456.010)	[-3404, 3416]	[-20.424, 20.496]	[0, 0]	[0, 1]	[0, 1]	[0, 0]	0	1665805	0	1209720
14T_PL_3725.las	(637000.000,4525000.000,192.780)	(637999.990,4525999.990,780.440)	[-1300, 3387]	[-7.8, 20.322]	[0, 0]	[0, 1]	[0, 1]	[0, 0]	0	1733879	0	1098421
14T_PL_3726.las	(637000.000,4526000.000,199.350)	(637999.990,4526999.990,774.910)	[-1490, 3401]	[-8.94, 20.406]	[0, 0]	[0, 1]	[0, 1]	[0, 0]	0	1603739	0	914267
14T_PL_3727.las	(637000.000,4527000.000,201.840)	(637999.990,4527999.990,2446.090)	[-3367, 3417]	[-20.202, 20.502]	[0, 0]	[0, 1]	[0, 1]	[0, 0]	0	1542646	0	878009
14T_PL_3728.las	(637000.000,4528000.000,193.220)	(637999.990,4528999.990,779.570)	[-1723, 3412]	[-10.338, 20.472]	[0, 0]	[0, 1]	[0, 1]	[0, 0]	0	1722004	0	844473
14T_PL_3729.las	(637000.000,4529000.000,196.050)	(637999.990,4529999.990,777.350)	[-3367, 3394]	[-20.202, 20.364]	[0, 0]	[0, 1]	[0, 1]	[0, 0]	0	1740201	0	795740
14T_PL_3730.las	(637000.000,4530000.000,194.760)	(637999.990,4530999.990,2454.210)	[-3380, 3391]	[-20.28, 20.346]	[0, 0]	[0, 1]	[0, 1]	[0, 0]	0	1772297	0	674747
14T_PL_3731.las	(637000.000,4531000.000,195.970)	(637999.990,4531999.990,776.170)	[-3343, 3378]	[-20.058, 20.268]	[0, 0]	[0, 1]	[0, 1]	[0, 0]	0	1588836	0	616403
14T_PL_3732.las	(637000.000,4532000.000,192.830)	(637999.990,4532999.990,773.410)	[-3354, 3365]	[-20.124, 20.19]	[0, 0]	[0, 1]	[0, 1]	[0, 0]	0	1069394	0	542850
14T_PL_3733.las	(637000.000,4533000.000,196.150)	(637999.990,4533999.990,773.550)	[-3388, 3382]	[-20.328, 20.292]	[0, 0]	[0, 1]	[0, 1]	[0, 0]	0	1825782	0	527969
14T_PL_3734.las	(637000.000,4534000.000,194.580)	(637999.990,4534999.990,778.470)	[-3393, 3378]	[-20.358, 20.268]	[0, 0]	[0, 1]	[0, 1]	[0, 0]	0	1808066	0	568988

DPH-1.3 Report on ASPRS LAS File Format (Tiled Data) - Informational - continued

File	(Xmin, Ymin, Zmin)	(Xmax, Ymax, Zmax)	Extended Scan Angle	Scan Angle Rank	Scanner Channel	Scan Direction	Edge of Flight Line	User Data	Counts for Synthetic	Key-points	Withheld	Overlap
14T_PL_3735.las	(637000.000,4535000.000,172.610)	(637999.990,4535999.990,776.370)	[-3344, 3363]	[-20.064, 20.178]	[0, 0]	[0, 1]	[0, 1]	[0, 0]	0	1788370	0	589983
14T_PL_3736.las	(637000.000,4536000.000,170.450)	(637999.990,4536999.990,753.600)	[-3339, 3349]	[-20.034, 20.094]	[0, 0]	[0, 1]	[0, 1]	[0, 0]	0	1755238	0	640710
14T_PL_3737.las	(637000.000,4537000.000,175.720)	(637999.990,4537999.990,747.950)	[-3356, 3346]	[-20.136, 20.076]	[0, 0]	[0, 1]	[0, 1]	[0, 0]	0	1829406	0	649760
14T_PL_3738.las	(637000.000,4538000.000,187.950)	(637999.990,4538999.990,744.380)	[-3357, 3370]	[-20.142, 20.22]	[0, 0]	[0, 1]	[0, 1]	[0, 0]	0	1792507	0	599680
14T_PL_3739.las	(637000.000,4539000.000,187.630)	(637999.990,4539999.990,757.260)	[-3373, 3364]	[-20.238, 20.184]	[0, 0]	[0, 1]	[0, 1]	[0, 0]	0	1833466	0	632306
14T_PL_3740.las	(637000.000,4540000.000,176.300)	(637999.990,4540999.990,766.910)	[-3403, 3381]	[-20.418, 20.286]	[0, 0]	[0, 1]	[0, 1]	[0, 0]	0	1801611	0	730360
14T_PL_3741.las	(637000.000,4541000.000,185.350)	(637999.990,4541999.990,771.960)	[-3396, 3381]	[-20.376, 20.286]	[0, 0]	[0, 1]	[0, 1]	[0, 0]	0	1811738	0	709087
14T_PL_3742.las	(637000.000,4542000.000,191.950)	(637999.990,4542999.990,778.560)	[-3439, 4354]	[-20.634, 26.124]	[0, 0]	[0, 1]	[0, 1]	[0, 0]	0	1830923	0	2305341
14T_PL_3743.las	(637000.000,4543000.000,195.700)	(637999.990,4543999.990,778.850)	[-3438, 3300]	[-20.628, 19.8]	[0, 0]	[0, 1]	[0, 1]	[0, 0]	0	1880445	0	4160154
14T_PL_3744.las	(637000.000,4544000.000,207.680)	(637999.990,4544999.990,2435.480)	[-3453, 3402]	[-20.718, 20.412]	[0, 0]	[0, 1]	[0, 1]	[0, 0]	0	1904138	0	4260088
14T_PL_3745.las	(637000.000,4545000.000,205.240)	(637999.990,4545999.990,2451.910)	[-4333, 3386]	[-25.998, 20.316]	[0, 0]	[0, 1]	[0, 1]	[0, 0]	0	1883323	0	4201464
14T_PL_3800.las	(638000.000,4500000.000,183.530)	(638999.990,4500999.990,2453.860)	[-3421, 3363]	[-20.526, 20.178]	[0, 0]	[0, 1]	[0, 1]	[0, 0]	0	1538723	0	1054420
14T_PL_3801.las	(638000.000,4501000.000,182.560)	(638999.990,4501999.990,2451.180)	[-3420, 1275]	[-20.52, 7.65]	[0, 0]	[0, 1]	[0, 1]	[0, 0]	0	1549897	0	1187859
14T_PL_3802.las	(638000.000,4502000.000,182.110)	(638999.990,4502999.990,2452.410)	[-3411, 3343]	[-20.466, 20.058]	[0, 0]	[0, 1]	[0, 1]	[0, 0]	0	1531755	0	1118978
14T_PL_3803.las	(638000.000,4503000.000,181.120)	(638999.990,4503999.990,2452.350)	[-3406, 1128]	[-20.436, 6.768]	[0, 0]	[0, 1]	[0, 1]	[0, 0]	0	1528828	0	1067534
14T_PL_3804.las	(638000.000,4504000.000,180.860)	(638999.990,4504999.990,2440.140)	[-3410, 3329]	[-20.46, 19.974]	[0, 0]	[0, 1]	[0, 1]	[0, 0]	0	1485378	0	998114
14T_PL_3805.las	(638000.000,4505000.000,188.430)	(638999.990,4505999.990,767.910)	[-3424, 935]	[-20.544, 5.61]	[0, 0]	[0, 1]	[0, 1]	[0, 0]	0	1602901	0	1114385
14T_PL_3806.las	(638000.000,4506000.000,174.280)	(638999.990,4506999.990,2454.560)	[-3407, 3307]	[-20.442, 19.842]	[0, 0]	[0, 1]	[0, 1]	[0, 0]	0	1597273	0	1210822
14T_PL_3807.las	(638000.000,4507000.000,179.540)	(638999.990,4507999.990,2467.640)	[-3406, 3426]	[-20.436, 20.556]	[0, 0]	[0, 1]	[0, 1]	[0, 0]	0	1498829	0	1135036
14T_PL_3808.las	(638000.000,4508000.000,180.480)	(638999.990,4508999.990,2468.040)	[-3406, 3352]	[-20.436, 20.112]	[0, 0]	[0, 1]	[0, 1]	[0, 0]	0	1585860	0	1110496
14T_PL_3809.las	(638000.000,4509000.000,176.210)	(638999.990,4509999.990,767.480)	[-3395, 437]	[-20.37, 2.622]	[0, 0]	[0, 1]	[0, 1]	[0, 0]	0	1668847	0	1110441
14T_PL_3810.las	(638000.000,4510000.000,167.380)	(638999.990,4510999.990,762.030)	[-3397, 325]	[-20.382, 1.95]	[0, 0]	[0, 1]	[0, 1]	[0, 0]	0	1654700	0	1181059
14T_PL_3811.las	(638000.000,4511000.000,162.100)	(638999.990,4511999.990,761.900)	[-3394, 179]	[-20.364, 1.074]	[0, 0]	[0, 1]	[0, 1]	[0, 0]	0	1647729	0	1140593
14T_PL_3812.las	(638000.000,4512000.000,179.660)	(638999.990,4512999.990,766.710)	[-3394, 86]	[-20.364, 0.516]	[0, 0]	[0, 1]	[0, 1]	[0, 0]	0	1528226	0	1132384
14T_PL_3813.las	(638000.000,4513000.000,176.240)	(638999.990,4513999.990,2465.790)	[-3393, 7]	[-20.358, 0.042]	[0, 0]	[0, 1]	[0, 1]	[0, 0]	0	1590213	0	1222825
14T_PL_3814.las	(638000.000,4514000.000,160.440)	(638999.990,4514999.990,2418.020)	[-3373, -49]	[-20.238, -0.294]	[0, 0]	[0, 1]	[0, 1]	[0, 0]	0	1552438	0	1132790
14T_PL_3815.las	(638000.000,4515000.000,157.920)	(638999.990,4515999.990,748.890)	[-3360, -114]	[-20.16, -0.684]	[0, 0]	[0, 1]	[0, 1]	[0, 0]	0	1602863	0	1125313
14T_PL_3816.las	(638000.000,4516000.000,151.090)	(638999.990,4516999.990,747.290)	[-3349, -222]	[-20.094, -1.332]	[0, 0]	[0, 1]	[0, 1]	[0, 0]	0	1457915	0	1176854
14T_PL_3817.las	(638000.000,4517000.000,152.210)	(638999.990,4517999.990,752.160)	[-3346, -331]	[-20.076, -1.986]	[0, 0]	[0, 1]	[0, 1]	[0, 0]	0	1592585	0	1078191
14T_PL_3818.las	(638000.000,4518000.000,153.800)	(638999.990,4518999.990,754.250)	[-3364, -258]	[-20.184, -1.548]	[0, 0]	[0, 1]	[0, 1]	[0, 0]	0	1638157	0	1169923
14T_PL_3819.las	(638000.000,4519000.000,166.970)	(638999.990,4519999.990,766.630)	[-3396, -126]	[-20.376, -0.756]	[0, 0]	[0, 1]	[0, 1]	[0, 0]	0	1634275	0	1097119
14T_PL_3820.las	(638000.000,4520000.000,176.700)	(638999.990,4520999.990,770.640)	[-3389, 0]	[-20.334, 0]	[0, 0]	[0, 1]	[0, 1]	[0, 0]	0	1647470	0	1131472
14T_PL_3821.las	(638000.000,4521000.000,187.250)	(638999.990,4521999.990,773.010)	[-3411, 84]	[-20.466, 0.504]	[0, 0]	[0, 1]	[0, 1]	[0, 0]	0	1669479	0	1124372
14T_PL_3822.las	(638000.000,4522000.000,189.190)	(638999.990,4522999.990,772.210)	[-3392, 255]	[-20.352, 1.53]	[0, 0]	[0, 1]	[0, 1]	[0, 0]	0	1687417	0	1165395
14T_PL_3823.las	(638000.000,4523000.000,190.850)	(638999.990,4523999.990,774.460)	[-3407, 343]	[-20.442, 2.058]	[0, 0]	[0, 1]	[0, 1]	[0, 0]	0	1661471	0	1134416
14T_PL_3824.las	(638000.000,4524000.000,190.330)	(638999.990,4524999.990,775.220)	[-3424, 407]	[-20.544, 2.442]	[0, 0]	[0, 1]	[0, 1]	[0, 0]	0	1668962	0	1201347
14T_PL_3825.las	(638000.000,4525000.000,189.750)	(638999.990,4525999.990,774.550)	[-3412, 537]	[-20.472, 3.222]	[0, 0]	[0, 1]	[0, 1]	[0, 0]	0	1663267	0	1150728
14T_PL_3826.las	(638000.000,4526000.000,192.060)	(638999.990,4526999.990,775.170)	[-3434, 585]	[-20.604, 3.51]	[0, 0]	[0, 1]	[0, 1]	[0, 0]	0	1605760	0	1058526
14T_PL_3827.las	(638000.000,4527000.000,191.980)	(638999.990,4527999.990,776.150)	[-3445, 666]	[-20.67, 3.996]	[0, 0]	[0, 1]	[0, 1]	[0, 0]	0	1530920	0	1120458
14T_PL_3828.las	(638000.000,4528000.000,192.680)	(638999.990,4528999.990,778.060)	[-3429, 810]	[-20.574, 4.86]	[0, 0]	[0, 1]	[0, 1]	[0, 0]	0	1594222	0	1070742
14T_PL_3829.las	(638000.000,4529000.000,193.380)	(638999.990,4529999.990,778.270)	[-3411, 996]	[-20.466, 5.976]	[0, 0]	[0, 1]	[0, 1]	[0, 0]	0	1636889	0	1088348
14T_PL_3830.las	(638000.000,4530000.000,194.170)	(638999.990,4530999.990,779.590)	[-3419, 1057]	[-20.514, 6.342]	[0, 0]	[0, 1]	[0, 1]	[0, 0]	0	1651121	0	1106780
14T_PL_3831.las	(638000.000,4531000.000,199.840)	(638999.990,4531999.990,778.150)	[-3412, 1068]	[-20.472, 6.408]	[0, 0]	[0, 1]	[0, 1]	[0, 0]	0	1648910	0	1070077
14T_PL_3832.las	(638000.000,4532000.000,197.310)	(638999.990,4532999.990,775.840)	[-3405, 1164]	[-20.43, 6.984]	[0, 0]	[0, 1]	[0, 1]	[0, 0]	0	1619535	0	1027179
14T_PL_3833.las	(638000.000,4533000.000,204.570)	(638999.990,4533999.990,776.740)	[-3407, 1321]	[-20.442, 7.926]	[0, 0]	[0, 1]	[0, 1]	[0, 0]	0	1641134	0	1043948
14T_PL_3834.las	(638000.000,4534000.000,199.490)	(638999.990,4534999.990,777.700)	[-3424, 1478]	[-20.544, 8.868]	[0, 0]	[0, 1]	[0, 1]	[0, 0]	0	1657869	0	976013
14T_PL_3835.las	(638000.000,4535000.000,176.320)	(638999.990,4535999.990,768.910)	[-3407, 1504]	[-20.442, 9.024]	[0, 0]	[0, 1]	[0, 1]	[0, 0]	0	1639442	0	919818
14T_PL_3836.las	(638000.000,4536000.000,169.370)	(638999.990,4536999.990,761.380)	[-3373, 1650]	[-20.238, 9.9]	[0, 0]	[0, 1]	[0, 1]	[0, 0]	0	1627006	0	868150
14T_PL_3837.las	(638000.000,4537000.000,177.860)	(638999.990,4537999.990,771.520)	[-3409, 3294]	[-20.454, 19.764]	[0, 0]	[0, 1]	[0, 1]	[0, 0]	0	1670187	0	812154

DPH-1.3 Report on ASPRS LAS File Format (Tiled Data) - Informational - continued

File	(Xmin, Ymin, Zmin)	(Xmax, Ymax, Zmax)	Extended Scan Angle	Scan Angle Rank	Scanner Channel	Scan Direction	Edge of Flight Line	User Data	Counts for Synthetic	Key-points	Withheld	Overlap
14T_PL_3838.las	(638000.000,4538000.000,180.980)	(638999.990,4538999.990,776.680)	[-3402, 3305]	[-20.412, 19.83]	[0, 0]	[0, 1]	[0, 1]	[0, 0]	0	1642252	0	735418
14T_PL_3839.las	(638000.000,4539000.000,180.540)	(638999.990,4539999.990,774.620)	[-3417, 3328]	[-20.502, 19.968]	[0, 0]	[0, 1]	[0, 1]	[0, 0]	0	1662039	0	682272
14T_PL_3840.las	(638000.000,4540000.000,183.040)	(638999.990,4540999.990,769.040)	[-3391, 3284]	[-20.346, 19.704]	[0, 0]	[0, 1]	[0, 1]	[0, 0]	0	1673056	0	619647
14T_PL_3841.las	(638000.000,4541000.000,191.310)	(638999.990,4541999.990,773.680)	[-3408, 3323]	[-20.448, 19.938]	[0, 0]	[0, 1]	[0, 1]	[0, 0]	0	1674062	0	606555
14T_PL_3842.las	(638000.000,4542000.000,194.320)	(638999.990,4542999.990,776.530)	[-3423, 4187]	[-20.538, 25.122]	[0, 0]	[0, 1]	[0, 1]	[0, 0]	0	1790385	0	3192412
14T_PL_3843.las	(638000.000,4543000.000,204.560)	(638999.990,4543999.990,777.200)	[-3423, 3790]	[-20.538, 22.74]	[0, 0]	[0, 1]	[0, 1]	[0, 0]	0	1780167	0	4283562
14T_PL_3844.las	(638000.000,4544000.000,203.640)	(638999.990,4544999.990,2429.530)	[-3436, 3449]	[-20.616, 20.694]	[0, 0]	[0, 1]	[0, 1]	[0, 0]	0	1758398	0	3699001
14T_PL_3845.las	(638000.000,4545000.000,204.200)	(638999.990,4545999.990,2439.530)	[-3424, 3431]	[-20.544, 20.586]	[0, 0]	[0, 1]	[0, 1]	[0, 0]	0	1759347	0	4280326
14T_PL_3900.las	(639000.000,4500000.000,184.410)	(639999.990,4500999.990,767.580)	[-3398, 3332]	[-20.388, 19.992]	[0, 0]	[0, 1]	[0, 1]	[0, 0]	0	1648443	0	651779
14T_PL_3901.las	(639000.000,4501000.000,177.070)	(639999.990,4501999.990,768.750)	[-3406, 3328]	[-20.436, 19.968]	[0, 0]	[0, 1]	[0, 1]	[0, 0]	0	1666887	0	690700
14T_PL_3902.las	(639000.000,4502000.000,177.980)	(639999.990,4502999.990,766.700)	[-3390, 3314]	[-20.34, 19.884]	[0, 0]	[0, 1]	[0, 1]	[0, 0]	0	1685596	0	745603
14T_PL_3903.las	(639000.000,4503000.000,180.950)	(639999.990,4503999.990,767.240)	[-3384, 3328]	[-20.304, 19.968]	[0, 0]	[0, 1]	[0, 1]	[0, 0]	0	1670292	0	793878
14T_PL_3904.las	(639000.000,4504000.000,179.810)	(639999.990,4504999.990,764.540)	[-3391, 3330]	[-20.346, 19.98]	[0, 0]	[0, 1]	[0, 1]	[0, 0]	0	1666138	0	835775
14T_PL_3905.las	(639000.000,4505000.000,178.650)	(639999.990,4505999.990,767.400)	[-3380, 3323]	[-20.28, 19.938]	[0, 0]	[0, 1]	[0, 1]	[0, 0]	0	1668756	0	911449
14T_PL_3906.las	(639000.000,4506000.000,174.320)	(639999.990,4506999.990,764.890)	[-1579, 3351]	[-9.474, 20.106]	[0, 0]	[0, 1]	[0, 1]	[0, 0]	0	1659879	0	1003832
14T_PL_3907.las	(639000.000,4507000.000,183.150)	(639999.990,4507999.990,768.930)	[-1412, 3361]	[-8.472, 20.166]	[0, 0]	[0, 1]	[0, 1]	[0, 0]	0	1671772	0	1108688
14T_PL_3908.las	(639000.000,4508000.000,180.270)	(639999.990,4508999.990,767.270)	[-1234, 3362]	[-7.404, 20.172]	[0, 0]	[0, 1]	[0, 1]	[0, 0]	0	1592355	0	1105694
14T_PL_3909.las	(639000.000,4509000.000,184.010)	(639999.990,4509999.990,773.580)	[-1201, 3365]	[-7.206, 20.19]	[0, 0]	[0, 1]	[0, 1]	[0, 0]	0	1703734	0	1166970
14T_PL_3910.las	(639000.000,4510000.000,179.130)	(639999.990,4510999.990,775.500)	[-1173, 3349]	[-7.038, 20.094]	[0, 0]	[0, 1]	[0, 1]	[0, 0]	0	1683898	0	1182098
14T_PL_3911.las	(639000.000,4511000.000,163.690)	(639999.990,4511999.990,762.120)	[-1071, 3344]	[-6.426, 20.064]	[0, 0]	[0, 1]	[0, 1]	[0, 0]	0	1666686	0	1150043
14T_PL_3912.las	(639000.000,4512000.000,161.110)	(639999.990,4512999.990,757.950)	[-998, 3350]	[-5.988, 20.1]	[0, 0]	[0, 1]	[0, 1]	[0, 0]	0	1647280	0	1151885
14T_PL_3913.las	(639000.000,4513000.000,174.780)	(639999.990,4513999.990,764.530)	[-789, 3353]	[-4.734, 20.118]	[0, 0]	[0, 1]	[0, 1]	[0, 0]	0	1663081	0	1077965
14T_PL_3914.las	(639000.000,4514000.000,158.610)	(639999.990,4514999.990,764.360)	[-646, 3319]	[-3.876, 19.914]	[0, 0]	[0, 1]	[0, 1]	[0, 0]	0	1656355	0	1082995
14T_PL_3915.las	(639000.000,4515000.000,157.340)	(639999.990,4515999.990,749.410)	[-493, 3298]	[-2.958, 19.788]	[0, 0]	[0, 1]	[0, 1]	[0, 0]	0	1639212	0	1074276
14T_PL_3916.las	(639000.000,4516000.000,150.300)	(639999.990,4516999.990,747.390)	[-470, 3303]	[-2.82, 19.818]	[0, 0]	[0, 1]	[0, 1]	[0, 0]	0	1609896	0	1186622
14T_PL_3917.las	(639000.000,4517000.000,148.800)	(639999.990,4517999.990,746.610)	[-417, 3301]	[-2.502, 19.806]	[0, 0]	[0, 1]	[0, 1]	[0, 0]	0	1653629	0	1197640
14T_PL_3918.las	(639000.000,4518000.000,155.200)	(639999.990,4518999.990,764.890)	[-333, 3319]	[-1.998, 19.914]	[0, 0]	[0, 1]	[0, 1]	[0, 0]	0	1682104	0	1263517
14T_PL_3919.las	(639000.000,4519000.000,174.060)	(639999.990,4519999.990,768.510)	[-278, 3352]	[-1.668, 20.112]	[0, 0]	[0, 1]	[0, 1]	[0, 0]	0	1644070	0	1215917
14T_PL_3920.las	(639000.000,4520000.000,181.910)	(639999.990,4520999.990,770.090)	[-125, 3349]	[-0.75, 20.094]	[0, 0]	[0, 1]	[0, 1]	[0, 0]	0	1668541	0	1175333
14T_PL_3921.las	(639000.000,4521000.000,182.860)	(639999.990,4521999.990,771.960)	[1, 3350]	[0.006, 20.1]	[0, 0]	[0, 1]	[0, 1]	[0, 0]	0	1675362	0	1159180
14T_PL_3922.las	(639000.000,4522000.000,178.370)	(639999.990,4522999.990,775.690)	[85, 3354]	[0.51, 20.124]	[0, 0]	[0, 1]	[0, 1]	[0, 0]	0	1682911	0	1126526
14T_PL_3923.las	(639000.000,4523000.000,179.210)	(639999.990,4523999.990,774.310)	[244, 3350]	[1.464, 20.1]	[0, 0]	[0, 1]	[0, 1]	[0, 0]	0	1667006	0	1110087
14T_PL_3924.las	(639000.000,4524000.000,181.050)	(639999.990,4524999.990,774.800)	[305, 3358]	[1.83, 20.148]	[0, 0]	[0, 1]	[0, 1]	[0, 0]	0	1681081	0	1136979
14T_PL_3925.las	(639000.000,4525000.000,189.770)	(639999.990,4525999.990,774.430)	[160, 3364]	[0.96, 20.184]	[0, 0]	[0, 1]	[0, 1]	[0, 0]	0	1682374	0	1142273
14T_PL_3926.las	(639000.000,4526000.000,190.660)	(639999.990,4526999.990,773.810)	[75, 3350]	[0.45, 20.1]	[0, 0]	[0, 1]	[0, 1]	[0, 0]	0	1688974	0	1147926
14T_PL_3927.las	(639000.000,4527000.000,190.100)	(639999.990,4527999.990,775.280)	[-17, 3360]	[-0.102, 20.16]	[0, 0]	[0, 1]	[0, 1]	[0, 0]	0	1498413	0	1060016
14T_PL_3928.las	(639000.000,4528000.000,195.290)	(639999.990,4528999.990,779.070)	[-133, 3364]	[-0.798, 20.184]	[0, 0]	[0, 1]	[0, 1]	[0, 0]	0	1490498	0	1256974
14T_PL_3929.las	(639000.000,4529000.000,193.460)	(639999.990,4529999.990,776.010)	[-221, 3363]	[-1.326, 20.178]	[0, 0]	[0, 1]	[0, 1]	[0, 0]	0	1665249	0	1152083
14T_PL_3930.las	(639000.000,4530000.000,187.580)	(639999.990,4530999.990,774.710)	[-343, 3362]	[-2.058, 20.172]	[0, 0]	[0, 1]	[0, 1]	[0, 0]	0	1047062	0	797356
14T_PL_3931.las	(639000.000,4531000.000,190.490)	(639999.990,4531999.990,778.970)	[-422, 3358]	[-2.532, 20.148]	[0, 0]	[0, 1]	[0, 1]	[0, 0]	0	1476758	0	1188494
14T_PL_3932.las	(639000.000,4532000.000,196.700)	(639999.990,4532999.990,778.360)	[-547, 3363]	[-3.282, 20.178]	[0, 0]	[0, 1]	[0, 1]	[0, 0]	0	1743122	0	1223289
14T_PL_3933.las	(639000.000,4533000.000,192.060)	(639999.990,4533999.990,778.050)	[-626, 3362]	[-3.756, 20.172]	[0, 0]	[0, 1]	[0, 1]	[0, 0]	0	1740140	0	1189678
14T_PL_3934.las	(639000.000,4534000.000,194.240)	(639999.990,4534999.990,776.620)	[-746, 3350]	[-4.476, 20.1]	[0, 0]	[0, 1]	[0, 1]	[0, 0]	0	1735137	0	1193448
14T_PL_3935.las	(639000.000,4535000.000,174.510)	(639999.990,4535999.990,2462.550)	[-3329, 3351]	[-19.974, 20.106]	[0, 0]	[0, 1]	[0, 1]	[0, 0]	0	1741933	0	1173370
14T_PL_3936.las	(639000.000,4536000.000,166.110)	(639999.990,4536999.990,757.080)	[-888, 3315]	[-5.328, 19.89]	[0, 0]	[0, 1]	[0, 1]	[0, 0]	0	1696410	0	1212577
14T_PL_3937.las	(639000.000,4537000.000,170.880)	(639999.990,4537999.990,765.960)	[-934, 3328]	[-5.604, 19.968]	[0, 0]	[0, 1]	[0, 1]	[0, 0]	0	1748268	0	1123405
14T_PL_3938.las	(639000.000,4538000.000,173.640)	(639999.990,4538999.990,772.130)	[-1032, 3349]	[-6.192, 20.094]	[0, 0]	[0, 1]	[0, 1]	[0, 0]	0	1757813	0	1111919
14T_PL_3939.las	(639000.000,4539000.000,191.250)	(639999.990,4539999.990,775.960)	[-1154, 3351]	[-6.924, 20.106]	[0, 0]	[0, 1]	[0, 1]	[0, 0]	0	1736526	0	1113102
14T_PL_3940.las	(639000.000,4540000.000,193.490)	(639999.990,4540999.990,774.090)	[-1244, 3367]	[-7.464, 20.202]	[0, 0]	[0, 1]	[0, 1]	[0, 0]	0	1774509	0	1080624

DPH-1.3 Report on ASPRS LAS File Format (Tiled Data) - Informational - continued

File	(Xmin, Ymin, Zmin)	(Xmax, Ymax, Zmax)	Extended Scan Angle	Scan Angle Rank	Scanner Channel	Scan Direction	Edge of Flight Line	User Data	Counts for Synthetic	Key-points	Withheld	Overlap
14T_PL_3941.las	(639000.000,4541000.000,188.620)	(639999.990,4541999.990,772.540)	[-1362, 3360]	[-8.172, 20.16]	[0, 0]	[0, 1]	[0, 1]	[0, 0]	0	1798393	0	1062892
14T_PL_3942.las	(639000.000,4542000.000,196.310)	(639999.990,4542999.990,775.820)	[-3531, 3362]	[-21.186, 20.172]	[0, 0]	[0, 1]	[0, 1]	[0, 0]	0	1877422	0	2651049
14T_PL_3943.las	(639000.000,4543000.000,197.970)	(639999.990,4543999.990,781.030)	[-3485, 3362]	[-20.91, 20.172]	[0, 0]	[0, 1]	[0, 1]	[0, 0]	0	1861323	0	4376087
14T_PL_3944.las	(639000.000,4544000.000,205.720)	(639999.990,4544999.990,780.620)	[-3468, 3370]	[-20.808, 20.22]	[0, 0]	[0, 1]	[0, 1]	[0, 0]	0	1840687	0	4115468
14T_PL_3945.las	(639000.000,4545000.000,201.720)	(639999.990,4545999.990,781.570)	[-3452, 3386]	[-20.712, 20.316]	[0, 0]	[0, 1]	[0, 1]	[0, 0]	0	1891246	0	4295004
14T_PL_4000.las	(640000.000,4500000.000,183.120)	(640999.990,4500999.990,764.810)	[-2319, 3384]	[-13.914, 20.304]	[0, 0]	[0, 1]	[0, 1]	[0, 0]	0	1856585	0	730458
14T_PL_4001.las	(640000.000,4501000.000,177.630)	(640999.990,4501999.990,764.120)	[-2447, 3383]	[-14.682, 20.298]	[0, 0]	[0, 1]	[0, 1]	[0, 0]	0	1838557	0	663731
14T_PL_4002.las	(640000.000,4502000.000,184.070)	(640999.990,4502999.990,755.580)	[-2599, 3372]	[-15.594, 20.232]	[0, 0]	[0, 1]	[0, 1]	[0, 0]	0	1865212	0	668928
14T_PL_4003.las	(640000.000,4503000.000,171.980)	(640999.990,4503999.990,747.310)	[-2710, 3362]	[-16.26, 20.172]	[0, 0]	[0, 1]	[0, 1]	[0, 0]	0	1861043	0	735495
14T_PL_4004.las	(640000.000,4504000.000,176.240)	(640999.990,4504999.990,761.790)	[-2811, 3377]	[-16.866, 20.262]	[0, 0]	[0, 1]	[0, 1]	[0, 0]	0	1839682	0	762338
14T_PL_4005.las	(640000.000,4505000.000,182.630)	(640999.990,4505999.990,761.150)	[-2948, 3379]	[-17.688, 20.274]	[0, 0]	[0, 1]	[0, 1]	[0, 0]	0	1876177	0	713494
14T_PL_4006.las	(640000.000,4506000.000,176.740)	(640999.990,4506999.990,763.270)	[-3035, 3379]	[-18.21, 20.274]	[0, 0]	[0, 1]	[0, 1]	[0, 0]	0	1837020	0	636060
14T_PL_4007.las	(640000.000,4507000.000,185.970)	(640999.990,4507999.990,759.420)	[-3155, 3374]	[-18.93, 20.244]	[0, 0]	[0, 1]	[0, 1]	[0, 0]	0	1850005	0	542551
14T_PL_4008.las	(640000.000,4508000.000,189.250)	(640999.990,4508999.990,766.070)	[-3186, 3375]	[-19.116, 20.25]	[0, 0]	[0, 1]	[0, 1]	[0, 0]	0	1870589	0	612592
14T_PL_4009.las	(640000.000,4509000.000,183.880)	(640999.990,4509999.990,766.690)	[-3330, 3379]	[-19.98, 20.274]	[0, 0]	[0, 1]	[0, 1]	[0, 0]	0	1812937	0	685644
14T_PL_4010.las	(640000.000,4510000.000,186.040)	(640999.990,4510999.990,767.210)	[-3378, 3382]	[-20.268, 20.292]	[0, 0]	[0, 1]	[0, 1]	[0, 0]	0	1849150	0	716386
14T_PL_4011.las	(640000.000,4511000.000,180.700)	(640999.990,4511999.990,766.020)	[-3342, 3379]	[-20.052, 20.274]	[0, 0]	[0, 1]	[0, 1]	[0, 0]	0	1825659	0	738121
14T_PL_4012.las	(640000.000,4512000.000,168.940)	(640999.990,4512999.990,763.460)	[-3341, 3381]	[-20.046, 20.286]	[0, 0]	[0, 1]	[0, 1]	[0, 0]	0	1798152	0	848996
14T_PL_4013.las	(640000.000,4513000.000,159.090)	(640999.990,4513999.990,749.730)	[-3307, 3360]	[-19.842, 20.16]	[0, 0]	[0, 1]	[0, 1]	[0, 0]	0	1803632	0	984445
14T_PL_4014.las	(640000.000,4514000.000,159.470)	(640999.990,4514999.990,747.910)	[-3309, 3378]	[-19.854, 20.268]	[0, 0]	[0, 1]	[0, 1]	[0, 0]	0	1811855	0	1022745
14T_PL_4015.las	(640000.000,4515000.000,156.490)	(640999.990,4515999.990,749.780)	[-3343, 3326]	[-20.058, 19.956]	[0, 0]	[0, 1]	[0, 1]	[0, 0]	0	1781742	0	1098693
14T_PL_4016.las	(640000.000,4516000.000,149.750)	(640999.990,4516999.990,743.570)	[-3324, 3325]	[-19.944, 19.95]	[0, 0]	[0, 1]	[0, 1]	[0, 0]	0	1714507	0	1144686
14T_PL_4017.las	(640000.000,4517000.000,151.600)	(640999.990,4517999.990,749.750)	[-3341, 3357]	[-20.046, 20.142]	[0, 0]	[0, 1]	[0, 1]	[0, 0]	0	1712933	0	1239374
14T_PL_4018.las	(640000.000,4518000.000,166.730)	(640999.990,4518999.990,760.920)	[-3356, 3376]	[-20.136, 20.256]	[0, 0]	[0, 1]	[0, 1]	[0, 0]	0	1685353	0	1058549
14T_PL_4019.las	(640000.000,4519000.000,180.360)	(640999.990,4519999.990,766.360)	[-3357, 3358]	[-20.142, 20.148]	[0, 0]	[0, 1]	[0, 1]	[0, 0]	0	1696765	0	1018428
14T_PL_4020.las	(640000.000,4520000.000,184.130)	(640999.990,4520999.990,769.430)	[-3354, 3380]	[-20.124, 20.28]	[0, 0]	[0, 1]	[0, 1]	[0, 0]	0	1715109	0	1075850
14T_PL_4021.las	(640000.000,4521000.000,185.690)	(640999.990,4521999.990,767.020)	[-3376, 3379]	[-20.256, 20.274]	[0, 0]	[0, 1]	[0, 1]	[0, 0]	0	1715726	0	1102857
14T_PL_4022.las	(640000.000,4522000.000,191.620)	(640999.990,4522999.990,772.480)	[-3376, 3404]	[-20.256, 20.424]	[0, 0]	[0, 1]	[0, 1]	[0, 0]	0	1730519	0	1133586
14T_PL_4023.las	(640000.000,4523000.000,189.930)	(640999.990,4523999.990,772.030)	[-3396, 3400]	[-20.376, 20.4]	[0, 0]	[0, 1]	[0, 1]	[0, 0]	0	1754719	0	1288973
14T_PL_4024.las	(640000.000,4524000.000,195.600)	(640999.990,4524999.990,772.950)	[-3389, 3397]	[-20.334, 20.382]	[0, 0]	[0, 1]	[0, 1]	[0, 0]	0	1733673	0	1220370
14T_PL_4025.las	(640000.000,4525000.000,192.980)	(640999.990,4525999.990,774.230)	[-3389, 3377]	[-20.334, 20.262]	[0, 0]	[0, 1]	[0, 1]	[0, 0]	0	1719069	0	1116968
14T_PL_4026.las	(640000.000,4526000.000,197.980)	(640999.990,4526999.990,2462.250)	[-3393, 3394]	[-20.358, 20.364]	[0, 0]	[0, 1]	[0, 1]	[0, 0]	0	1679865	0	1047322
14T_PL_4027.las	(640000.000,4527000.000,193.100)	(640999.990,4527999.990,772.880)	[-3391, 3412]	[-20.346, 20.472]	[0, 0]	[0, 1]	[0, 1]	[0, 0]	0	1683999	0	1124659
14T_PL_4028.las	(640000.000,4528000.000,193.570)	(640999.990,4528999.990,769.660)	[-3406, 3413]	[-20.436, 20.478]	[0, 0]	[0, 1]	[0, 1]	[0, 0]	0	1675227	0	1108253
14T_PL_4029.las	(640000.000,4529000.000,198.770)	(640999.990,4529999.990,777.450)	[-3402, 3415]	[-20.412, 20.49]	[0, 0]	[0, 1]	[0, 1]	[0, 0]	0	1709338	0	1124208
14T_PL_4030.las	(640000.000,4530000.000,198.180)	(640999.990,4530999.990,789.620)	[-3405, 3411]	[-20.43, 20.466]	[0, 0]	[0, 1]	[0, 1]	[0, 0]	0	1677689	0	1134137
14T_PL_4031.las	(640000.000,4531000.000,198.680)	(640999.990,4531999.990,773.020)	[-3389, 3396]	[-20.334, 20.376]	[0, 0]	[0, 1]	[0, 1]	[0, 0]	0	1674323	0	1064878
14T_PL_4032.las	(640000.000,4532000.000,196.780)	(640999.990,4532999.990,776.770)	[-3407, 3395]	[-20.442, 20.37]	[0, 0]	[0, 1]	[0, 1]	[0, 0]	0	1665748	0	1040636
14T_PL_4033.las	(640000.000,4533000.000,195.980)	(640999.990,4533999.990,783.160)	[-3406, 3394]	[-20.436, 20.364]	[0, 0]	[0, 1]	[0, 1]	[0, 0]	0	1637746	0	1069191
14T_PL_4034.las	(640000.000,4534000.000,195.160)	(640999.990,4534999.990,2442.070)	[-3386, 3401]	[-20.316, 20.406]	[0, 0]	[0, 1]	[0, 1]	[0, 0]	0	1747441	0	1274438
14T_PL_4035.las	(640000.000,4535000.000,197.510)	(640999.990,4535999.990,775.190)	[-3374, 3414]	[-20.244, 20.484]	[0, 0]	[0, 1]	[0, 1]	[0, 0]	0	1726399	0	1281048
14T_PL_4036.las	(640000.000,4536000.000,172.000)	(640999.990,4536999.990,771.990)	[-3343, 3395]	[-20.058, 20.37]	[0, 0]	[0, 1]	[0, 1]	[0, 0]	0	1644935	0	1175022
14T_PL_4037.las	(640000.000,4537000.000,167.130)	(640999.990,4537999.990,1742.420)	[-3357, 3362]	[-20.142, 20.172]	[0, 0]	[0, 1]	[0, 1]	[0, 0]	0	1667540	0	1257818
14T_PL_4038.las	(640000.000,4538000.000,170.150)	(640999.990,4538999.990,769.980)	[-3388, 3376]	[-20.328, 20.256]	[0, 0]	[0, 1]	[0, 1]	[0, 0]	0	1744816	0	1215430
14T_PL_4039.las	(640000.000,4539000.000,191.200)	(640999.990,4539999.990,773.810)	[-3396, 3392]	[-20.376, 20.352]	[0, 0]	[0, 1]	[0, 1]	[0, 0]	0	1674309	0	1126854
14T_PL_4040.las	(640000.000,4540000.000,196.830)	(640999.990,4540999.990,774.310)	[-3411, 3391]	[-20.466, 20.346]	[0, 0]	[0, 1]	[0, 1]	[0, 0]	0	1673584	0	1114937
14T_PL_4041.las	(640000.000,4541000.000,201.210)	(640999.990,4541999.990,772.870)	[-3407, 3423]	[-20.442, 20.538]	[0, 0]	[0, 1]	[0, 1]	[0, 0]	0	1761090	0	1268011
14T_PL_4042.las	(640000.000,4542000.000,193.600)	(640999.990,4542999.990,778.070)	[-3409, 3704]	[-20.454, 22.224]	[0, 0]	[0, 1]	[0, 1]	[0, 0]	0	1678069	0	2793824
14T_PL_4043.las	(640000.000,4543000.000,198.150)	(640999.990,4543999.990,2438.980)	[-3412, 4026]	[-20.472, 24.156]	[0, 0]	[0, 1]	[0, 1]	[0, 0]	0	1760815	0	4460929

DPH-1.3 Report on ASPRS LAS File Format (Tiled Data) - Informational - continued

File	(Xmin, Ymin, Zmin)	(Xmax, Ymax, Zmax)	Extended Scan Angle	Scan Angle Rank	Scanner Channel	Scan Direction	Edge of Flight Line	User Data	Counts for Synthetic	Key-points	Withheld	Overlap
14T_PL_4044.las	(640000.000,4544000.000,205.480)	(640999.990,4544999.990,2426.010)	[-3406, 3431]	[-20.436, 20.586]	[0, 0]	[0, 1]	[0, 1]	[0, 0]	0	1882193	0	4590813
14T_PL_4045.las	(640000.000,4545000.000,205.290)	(640999.990,4545999.990,2439.180)	[-3410, 3602]	[-20.46, 21.612]	[0, 0]	[0, 1]	[0, 1]	[0, 0]	0	1810937	0	4516607
14T_PL_4100.las	(641000.000,4500000.000,185.060)	(641999.990,4500999.990,766.580)	[-3397, 3369]	[-20.382, 20.214]	[0, 0]	[0, 1]	[0, 1]	[0, 0]	0	1740921	0	1004691
14T_PL_4101.las	(641000.000,4501000.000,177.720)	(641999.990,4501999.990,767.620)	[-3400, 3298]	[-20.4, 19.788]	[0, 0]	[0, 1]	[0, 1]	[0, 0]	0	1644632	0	916206
14T_PL_4102.las	(641000.000,4502000.000,172.670)	(641999.990,4502999.990,764.420)	[-3380, 3217]	[-20.28, 19.302]	[0, 0]	[0, 1]	[0, 1]	[0, 0]	0	1674322	0	900473
14T_PL_4103.las	(641000.000,4503000.000,172.150)	(641999.990,4503999.990,763.220)	[-3375, 3345]	[-20.25, 20.07]	[0, 0]	[0, 1]	[0, 1]	[0, 0]	0	1690812	0	850543
14T_PL_4104.las	(641000.000,4504000.000,167.210)	(641999.990,4504999.990,763.720)	[-3388, 3337]	[-20.328, 20.022]	[0, 0]	[0, 1]	[0, 1]	[0, 0]	0	1698203	0	762404
14T_PL_4105.las	(641000.000,4505000.000,165.570)	(641999.990,4505999.990,1674.010)	[-3385, 3364]	[-20.31, 20.184]	[0, 0]	[0, 1]	[0, 1]	[0, 0]	0	1705979	0	734528
14T_PL_4106.las	(641000.000,4506000.000,178.360)	(641999.990,4506999.990,764.490)	[-3408, 2897]	[-20.448, 17.382]	[0, 0]	[0, 1]	[0, 1]	[0, 0]	0	1698942	0	684099
14T_PL_4107.las	(641000.000,4507000.000,168.430)	(641999.990,4507999.990,763.560)	[-3425, 2734]	[-20.55, 16.404]	[0, 0]	[0, 1]	[0, 1]	[0, 0]	0	1695651	0	791261
14T_PL_4108.las	(641000.000,4508000.000,167.370)	(641999.990,4508999.990,762.880)	[-3404, 2639]	[-20.424, 15.834]	[0, 0]	[0, 1]	[0, 1]	[0, 0]	0	1662277	0	888157
14T_PL_4109.las	(641000.000,4509000.000,178.370)	(641999.990,4509999.990,767.330)	[-3402, 2627]	[-20.412, 15.762]	[0, 0]	[0, 1]	[0, 1]	[0, 0]	0	1689691	0	985906
14T_PL_4110.las	(641000.000,4510000.000,178.090)	(641999.990,4510999.990,766.520)	[-3412, 2578]	[-20.472, 15.468]	[0, 0]	[0, 1]	[0, 1]	[0, 0]	0	1751478	0	1026072
14T_PL_4111.las	(641000.000,4511000.000,173.490)	(641999.990,4511999.990,752.260)	[-3411, 2635]	[-20.466, 15.81]	[0, 0]	[0, 1]	[0, 1]	[0, 0]	0	1673340	0	917434
14T_PL_4112.las	(641000.000,4512000.000,169.760)	(641999.990,4512999.990,2448.080)	[-3391, 3324]	[-20.346, 19.944]	[0, 0]	[0, 1]	[0, 1]	[0, 0]	0	1724883	0	924787
14T_PL_4113.las	(641000.000,4513000.000,157.960)	(641999.990,4513999.990,691.820)	[-3392, 2078]	[-20.352, 12.468]	[0, 0]	[0, 1]	[0, 1]	[0, 0]	0	1745430	0	857118
14T_PL_4114.las	(641000.000,4514000.000,158.100)	(641999.990,4514999.990,723.050)	[-3357, 2164]	[-20.142, 12.984]	[0, 0]	[0, 1]	[0, 1]	[0, 0]	0	1642824	0	791414
14T_PL_4115.las	(641000.000,4515000.000,161.180)	(641999.990,4515999.990,726.740)	[-3348, 1925]	[-20.088, 11.55]	[0, 0]	[0, 1]	[0, 1]	[0, 0]	0	1664910	0	555100
14T_PL_4116.las	(641000.000,4516000.000,150.860)	(641999.990,4516999.990,734.110)	[-3374, 1848]	[-20.244, 11.088]	[0, 0]	[0, 1]	[0, 1]	[0, 0]	0	1706350	0	681161
14T_PL_4117.las	(641000.000,4517000.000,158.100)	(641999.990,4517999.990,739.280)	[-3414, 1842]	[-20.484, 11.052]	[0, 0]	[0, 1]	[0, 1]	[0, 0]	0	1703027	0	493773
14T_PL_4118.las	(641000.000,4518000.000,175.990)	(641999.990,4518999.990,749.900)	[-3394, 1784]	[-20.364, 10.704]	[0, 0]	[0, 1]	[0, 1]	[0, 0]	0	1546043	0	777840
14T_PL_4119.las	(641000.000,4519000.000,224.740)	(641999.990,4519999.990,718.830)	[-3414, 1773]	[-20.484, 10.638]	[0, 0]	[0, 1]	[0, 1]	[0, 0]	0	1671498	0	828565
14T_PL_4120.las	(641000.000,4520000.000,177.970)	(641999.990,4520999.990,769.520)	[-3412, 1663]	[-20.472, 9.978]	[0, 0]	[0, 1]	[0, 1]	[0, 0]	0	1703865	0	838780
14T_PL_4121.las	(641000.000,4521000.000,184.810)	(641999.990,4521999.990,756.990)	[-3411, 1474]	[-20.466, 8.844]	[0, 0]	[0, 1]	[0, 1]	[0, 0]	0	1689034	0	839945
14T_PL_4122.las	(641000.000,4522000.000,474.140)	(641999.990,4522999.990,757.410)	[-3406, 1466]	[-20.436, 8.796]	[0, 0]	[0, 1]	[0, 1]	[0, 0]	0	1671499	0	960608
14T_PL_4123.las	(641000.000,4523000.000,193.360)	(641999.990,4523999.990,2055.890)	[-3432, 1152]	[-20.592, 6.912]	[0, 0]	[0, 1]	[0, 1]	[0, 0]	0	1712032	0	1072819
14T_PL_4124.las	(641000.000,4524000.000,192.540)	(641999.990,4524999.990,786.170)	[-3409, 1084]	[-20.454, 6.504]	[0, 0]	[0, 1]	[0, 1]	[0, 0]	0	1628982	0	964796
14T_PL_4125.las	(641000.000,4525000.000,479.270)	(641999.990,4525999.990,731.170)	[-3431, 1123]	[-20.586, 6.738]	[0, 0]	[0, 1]	[0, 1]	[0, 0]	0	1645495	0	1027858
14T_PL_4126.las	(641000.000,4526000.000,481.160)	(641999.990,4526999.990,749.510)	[-3429, 1089]	[-20.574, 6.534]	[0, 0]	[0, 1]	[0, 1]	[0, 0]	0	1663041	0	1108041
14T_PL_4127.las	(641000.000,4527000.000,193.550)	(641999.990,4527999.990,767.840)	[-3427, 901]	[-20.562, 5.406]	[0, 0]	[0, 1]	[0, 1]	[0, 0]	0	1646805	0	1156310
14T_PL_4128.las	(641000.000,4528000.000,343.700)	(641999.990,4528999.990,754.960)	[-3435, 778]	[-20.61, 4.668]	[0, 0]	[0, 1]	[0, 1]	[0, 0]	0	1654776	0	1150353
14T_PL_4129.las	(641000.000,4529000.000,201.230)	(641999.990,4529999.990,768.220)	[-3442, 764]	[-20.652, 4.584]	[0, 0]	[0, 1]	[0, 1]	[0, 0]	0	1698313	0	1192365
14T_PL_4130.las	(641000.000,4530000.000,201.200)	(641999.990,4530999.990,767.740)	[-3426, 695]	[-20.556, 4.17]	[0, 0]	[0, 1]	[0, 1]	[0, 0]	0	1703650	0	1256244
14T_PL_4131.las	(641000.000,4531000.000,210.020)	(641999.990,4531999.990,779.340)	[-3436, 681]	[-20.616, 4.086]	[0, 0]	[0, 1]	[0, 1]	[0, 0]	0	1715795	0	1287428
14T_PL_4132.las	(641000.000,4532000.000,199.260)	(641999.990,4532999.990,759.510)	[-3446, 611]	[-20.676, 3.666]	[0, 0]	[0, 1]	[0, 1]	[0, 0]	0	1641665	0	1183620
14T_PL_4133.las	(641000.000,4533000.000,197.230)	(641999.990,4533999.990,735.190)	[-3446, 433]	[-20.676, 2.598]	[0, 0]	[0, 1]	[0, 1]	[0, 0]	0	1561931	0	993754
14T_PL_4134.las	(641000.000,4534000.000,193.710)	(641999.990,4534999.990,2442.840)	[-3446, 124]	[-20.676, 0.744]	[0, 0]	[0, 1]	[0, 1]	[0, 0]	0	1669531	0	1102658
14T_PL_4135.las	(641000.000,4535000.000,199.460)	(641999.990,4535999.990,773.890)	[-3441, -146]	[-20.646, -0.876]	[0, 0]	[0, 1]	[0, 1]	[0, 0]	0	1606079	0	1017719
14T_PL_4136.las	(641000.000,4536000.000,173.220)	(641999.990,4536999.990,764.290)	[-3413, -134]	[-20.478, -0.804]	[0, 0]	[0, 1]	[0, 1]	[0, 0]	0	1494198	0	884468
14T_PL_4137.las	(641000.000,4537000.000,188.230)	(641999.990,4537999.990,729.710)	[-3396, -50]	[-20.376, -0.3]	[0, 0]	[0, 1]	[0, 1]	[0, 0]	0	1617339	0	1095574
14T_PL_4138.las	(641000.000,4538000.000,184.970)	(641999.990,4538999.990,750.100)	[-3410, -109]	[-20.46, -0.654]	[0, 0]	[0, 1]	[0, 1]	[0, 0]	0	1648154	0	1103455
14T_PL_4139.las	(641000.000,4539000.000,463.580)	(641999.990,4539999.990,747.110)	[-3411, -211]	[-20.466, -1.266]	[0, 0]	[0, 1]	[0, 1]	[0, 0]	0	1626968	0	1121164
14T_PL_4140.las	(641000.000,4540000.000,295.790)	(641999.990,4540999.990,730.410)	[-3430, -228]	[-20.58, -1.368]	[0, 0]	[0, 1]	[0, 1]	[0, 0]	0	1619148	0	1117514
14T_PL_4141.las	(641000.000,4541000.000,471.330)	(641999.990,4541999.990,751.410)	[-3427, 2392]	[-20.562, 14.352]	[0, 0]	[0, 1]	[0, 1]	[0, 0]	0	1686534	0	1165545
14T_PL_4142.las	(641000.000,4542000.000,192.980)	(641999.990,4542999.990,777.410)	[-3447, 2425]	[-20.682, 14.55]	[0, 0]	[0, 1]	[0, 1]	[0, 0]	0	1788222	0	3292589
14T_PL_4143.las	(641000.000,4543000.000,194.850)	(641999.990,4543999.990,778.030)	[-3450, 1986]	[-20.7, 11.916]	[0, 0]	[0, 1]	[0, 1]	[0, 0]	0	1791762	0	4570931
14T_PL_4144.las	(641000.000,4544000.000,198.190)	(641999.990,4544999.990,2374.410)	[-3614, 1821]	[-21.684, 10.926]	[0, 0]	[0, 1]	[0, 1]	[0, 0]	0	1812858	0	4371454
14T_PL_4145.las	(641000.000,4545000.000,188.130)	(641999.990,4545999.990,2430.290)	[-3565, 3393]	[-21.39, 20.358]	[0, 0]	[0, 1]	[0, 1]	[0, 0]	0	1906896	0	4593817
14T_PL_4200.las	(642000.000,4500000.000,182.510)	(642999.990,4500999.990,768.320)	[-3426, 659]	[-20.556, 3.954]	[0, 0]	[0, 1]	[0, 1]	[0, 0]	0	1650131	0	1091455

DPH-1.3 Report on ASPRS LAS File Format (Tiled Data) - Informational - continued

File	(Xmin, Ymin, Zmin)	(Xmax, Ymax, Zmax)	Extended Scan Angle	Scan Angle Rank	Scanner Channel	Scan Direction	Edge of Flight Line	User Data	Counts for Synthetic	Key-points	Withheld	Overlap
14T_PL_4201.las	(642000.000,4501000.000,185.280)	(642999.990,4501999.990,2458.360)	[-3416, 864]	[-20.496, 5.184]	[0, 0]	[0, 1]	[0, 1]	[0, 0]	0	1679570	0	1129725
14T_PL_4202.las	(642000.000,4502000.000,182.250)	(642999.990,4502999.990,766.050)	[-3411, 910]	[-20.466, 5.46]	[0, 0]	[0, 1]	[0, 1]	[0, 0]	0	1700619	0	1164431
14T_PL_4203.las	(642000.000,4503000.000,183.340)	(642999.990,4503999.990,765.140)	[-3415, 834]	[-20.49, 5.004]	[0, 0]	[0, 1]	[0, 1]	[0, 0]	0	1676113	0	1084831
14T_PL_4204.las	(642000.000,4504000.000,169.320)	(642999.990,4504999.990,2458.150)	[-3403, 1174]	[-20.418, 7.044]	[0, 0]	[0, 1]	[0, 1]	[0, 0]	0	1642297	0	1091933
14T_PL_4205.las	(642000.000,4505000.000,177.200)	(642999.990,4505999.990,762.130)	[-3410, 1166]	[-20.46, 6.996]	[0, 0]	[0, 1]	[0, 1]	[0, 0]	0	1651775	0	1104673
14T_PL_4206.las	(642000.000,4506000.000,344.570)	(642999.990,4506999.990,758.570)	[-3417, 1327]	[-20.502, 7.962]	[0, 0]	[0, 1]	[0, 1]	[0, 0]	0	1699303	0	1204335
14T_PL_4207.las	(642000.000,4507000.000,186.840)	(642999.990,4507999.990,765.940)	[-3405, 1576]	[-20.43, 9.456]	[0, 0]	[0, 1]	[0, 1]	[0, 0]	0	1491490	0	872011
14T_PL_4208.las	(642000.000,4508000.000,173.530)	(642999.990,4508999.990,2450.610)	[-3413, 1797]	[-20.478, 10.782]	[0, 0]	[0, 1]	[0, 1]	[0, 0]	0	1402416	0	804497
14T_PL_4209.las	(642000.000,4509000.000,269.460)	(642999.990,4509999.990,2430.950)	[-3403, 3349]	[-20.418, 20.094]	[0, 0]	[0, 1]	[0, 1]	[0, 0]	0	1583499	0	793900
14T_PL_4210.las	(642000.000,4510000.000,271.380)	(642999.990,4510999.990,2449.900)	[-3414, 2165]	[-20.484, 12.99]	[0, 0]	[0, 1]	[0, 1]	[0, 0]	0	1746626	0	785246
14T_PL_4211.las	(642000.000,4511000.000,401.170)	(642999.990,4511999.990,765.000)	[-3414, 2139]	[-20.484, 12.834]	[0, 0]	[0, 1]	[0, 1]	[0, 0]	0	1577185	0	655468
14T_PL_4212.las	(642000.000,4512000.000,187.360)	(642999.990,4512999.990,763.570)	[-3423, 2090]	[-20.538, 12.54]	[0, 0]	[0, 1]	[0, 1]	[0, 0]	0	1714086	0	655925
14T_PL_4213.las	(642000.000,4513000.000,454.390)	(642999.990,4513999.990,756.110)	[-3399, 1909]	[-20.394, 11.454]	[0, 0]	[0, 1]	[0, 1]	[0, 0]	0	1696113	0	638172
14T_PL_4214.las	(642000.000,4514000.000,145.960)	(642999.990,4514999.990,724.660)	[-3407, 1882]	[-20.442, 11.292]	[0, 0]	[0, 1]	[0, 1]	[0, 0]	0	1674922	0	535238
14T_PL_4215.las	(642000.000,4515000.000,219.070)	(642999.990,4515999.990,707.260)	[-3363, 1811]	[-20.178, 10.866]	[0, 0]	[0, 1]	[0, 1]	[0, 0]	0	1644863	0	516474
14T_PL_4216.las	(642000.000,4516000.000,180.460)	(642999.990,4516999.990,739.150)	[-3358, 3297]	[-20.148, 19.782]	[0, 0]	[0, 1]	[0, 1]	[0, 0]	0	1682560	0	598923
14T_PL_4217.las	(642000.000,4517000.000,173.980)	(642999.990,4517999.990,740.490)	[-3379, 3381]	[-20.274, 20.286]	[0, 0]	[0, 1]	[0, 1]	[0, 0]	0	1451225	0	675192
14T_PL_4218.las	(642000.000,4518000.000,460.040)	(642999.990,4518999.990,731.640)	[-3399, 3387]	[-20.394, 20.322]	[0, 0]	[0, 1]	[0, 1]	[0, 0]	0	1690323	0	722229
14T_PL_4219.las	(642000.000,4519000.000,335.270)	(642999.990,4519999.990,743.220)	[-3416, 3380]	[-20.496, 20.28]	[0, 0]	[0, 1]	[0, 1]	[0, 0]	0	1677081	0	851625
14T_PL_4220.las	(642000.000,4520000.000,308.960)	(642999.990,4520999.990,764.900)	[-3409, 3400]	[-20.454, 20.4]	[0, 0]	[0, 1]	[0, 1]	[0, 0]	0	1721432	0	810268
14T_PL_4221.las	(642000.000,4521000.000,191.790)	(642999.990,4521999.990,763.280)	[-3432, 3393]	[-20.592, 20.358]	[0, 0]	[0, 1]	[0, 1]	[0, 0]	0	1640441	0	718782
14T_PL_4222.las	(642000.000,4522000.000,360.900)	(642999.990,4522999.990,711.290)	[-3435, 3390]	[-20.61, 20.34]	[0, 0]	[0, 1]	[0, 1]	[0, 0]	0	1664254	0	643961
14T_PL_4223.las	(642000.000,4523000.000,199.010)	(642999.990,4523999.990,753.890)	[-2033, 3397]	[-12.198, 20.382]	[0, 0]	[0, 1]	[0, 1]	[0, 0]	0	1719384	0	499266
14T_PL_4224.las	(642000.000,4524000.000,270.990)	(642999.990,4524999.990,765.780)	[-1970, 3393]	[-11.82, 20.358]	[0, 0]	[0, 1]	[0, 1]	[0, 0]	0	1719879	0	526284
14T_PL_4225.las	(642000.000,4525000.000,479.490)	(642999.990,4525999.990,738.230)	[-1849, 3390]	[-11.094, 20.34]	[0, 0]	[0, 1]	[0, 1]	[0, 0]	0	1638858	0	621013
14T_PL_4226.las	(642000.000,4526000.000,478.690)	(642999.990,4526999.990,748.990)	[-1814, 3393]	[-10.884, 20.358]	[0, 0]	[0, 1]	[0, 1]	[0, 0]	0	1711335	0	683211
14T_PL_4227.las	(642000.000,4527000.000,184.530)	(642999.990,4527999.990,782.090)	[-1606, 3396]	[-9.636, 20.376]	[0, 0]	[0, 1]	[0, 1]	[0, 0]	0	1680520	0	708655
14T_PL_4228.las	(642000.000,4528000.000,478.930)	(642999.990,4528999.990,751.590)	[-1386, 3391]	[-8.316, 20.346]	[0, 0]	[0, 1]	[0, 1]	[0, 0]	0	1625199	0	843693
14T_PL_4229.las	(642000.000,4529000.000,192.450)	(642999.990,4529999.990,747.990)	[-1241, 3395]	[-7.446, 20.37]	[0, 0]	[0, 1]	[0, 1]	[0, 0]	0	1599084	0	967175
14T_PL_4230.las	(642000.000,4530000.000,478.410)	(642999.990,4530999.990,752.790)	[-1098, 3394]	[-6.588, 20.364]	[0, 0]	[0, 1]	[0, 1]	[0, 0]	0	1629326	0	936666
14T_PL_4231.las	(642000.000,4531000.000,236.190)	(642999.990,4531999.990,758.560)	[-980, 3395]	[-5.88, 20.37]	[0, 0]	[0, 1]	[0, 1]	[0, 0]	0	1611723	0	941850
14T_PL_4232.las	(642000.000,4532000.000,475.810)	(642999.990,4532999.990,736.970)	[-989, 3396]	[-5.934, 20.376]	[0, 0]	[0, 1]	[0, 1]	[0, 0]	0	1602740	0	999638
14T_PL_4233.las	(642000.000,4533000.000,232.890)	(642999.990,4533999.990,735.100)	[-1065, 3394]	[-6.39, 20.364]	[0, 0]	[0, 1]	[0, 1]	[0, 0]	0	1608876	0	1109463
14T_PL_4234.las	(642000.000,4534000.000,192.360)	(642999.990,4534999.990,763.290)	[-981, 3394]	[-5.886, 20.364]	[0, 0]	[0, 1]	[0, 1]	[0, 0]	0	1648042	0	1115277
14T_PL_4235.las	(642000.000,4535000.000,192.570)	(642999.990,4535999.990,750.620)	[-782, 3406]	[-4.692, 20.436]	[0, 0]	[0, 1]	[0, 1]	[0, 0]	0	1435573	0	964063
14T_PL_4236.las	(642000.000,4536000.000,211.410)	(642999.990,4536999.990,748.990)	[-762, 3389]	[-4.572, 20.334]	[0, 0]	[0, 1]	[0, 1]	[0, 0]	0	1529580	0	1083133
14T_PL_4237.las	(642000.000,4537000.000,175.600)	(642999.990,4537999.990,728.680)	[-693, 3361]	[-4.158, 20.166]	[0, 0]	[0, 1]	[0, 1]	[0, 0]	0	1556572	0	1015026
14T_PL_4238.las	(642000.000,4538000.000,458.230)	(642999.990,4538999.990,756.730)	[-599, 3376]	[-3.594, 20.256]	[0, 0]	[0, 1]	[0, 1]	[0, 0]	0	1649535	0	1100642
14T_PL_4239.las	(642000.000,4539000.000,467.920)	(642999.990,4539999.990,754.160)	[-449, 3396]	[-2.694, 20.376]	[0, 0]	[0, 1]	[0, 1]	[0, 0]	0	1636847	0	1084274
14T_PL_4240.las	(642000.000,4540000.000,196.970)	(642999.990,4540999.990,745.040)	[-362, 3397]	[-2.172, 20.382]	[0, 0]	[0, 1]	[0, 1]	[0, 0]	0	1597199	0	1122153
14T_PL_4241.las	(642000.000,4541000.000,193.570)	(642999.990,4541999.990,755.870)	[-227, 3398]	[-1.362, 20.388]	[0, 0]	[0, 1]	[0, 1]	[0, 0]	0	1640293	0	1327130
14T_PL_4242.las	(642000.000,4542000.000,195.810)	(642999.990,4542999.990,778.420)	[-3579, 3409]	[-21.474, 20.454]	[0, 0]	[0, 1]	[0, 1]	[0, 0]	0	1692331	0	2321342
14T_PL_4243.las	(642000.000,4543000.000,194.730)	(642999.990,4543999.990,771.240)	[-3584, 3411]	[-21.504, 20.466]	[0, 0]	[0, 1]	[0, 1]	[0, 0]	0	1758403	0	4184262
14T_PL_4244.las	(642000.000,4544000.000,201.540)	(642999.990,4544999.990,776.950)	[-3621, 3411]	[-21.726, 20.466]	[0, 0]	[0, 1]	[0, 1]	[0, 0]	0	1748904	0	3882456
14T_PL_4245.las	(642000.000,4545000.000,187.760)	(642999.990,4545999.990,776.200)	[-3623, 3416]	[-21.738, 20.496]	[0, 0]	[0, 1]	[0, 1]	[0, 0]	0	1736640	0	3844806
14T_PL_4300.las	(643000.000,4500000.000,184.630)	(643999.990,4500999.990,768.660)	[-25, 3384]	[-0.15, 20.304]	[0, 0]	[0, 1]	[0, 1]	[0, 0]	0	1609536	0	1125800
14T_PL_4301.las	(643000.000,4501000.000,185.890)	(643999.990,4501999.990,770.860)	[-27, 3394]	[-0.162, 20.364]	[0, 0]	[0, 1]	[0, 1]	[0, 0]	0	1593074	0	1123650
14T_PL_4302.las	(643000.000,4502000.000,185.440)	(643999.990,4502999.990,767.520)	[-96, 3376]	[-0.576, 20.256]	[0, 0]	[0, 1]	[0, 1]	[0, 0]	0	1654215	0	1100173
14T_PL_4303.las	(643000.000,4503000.000,189.100)	(643999.990,4503999.990,761.100)	[-225, 3396]	[-1.35, 20.376]	[0, 0]	[0, 1]	[0, 1]	[0, 0]	0	1575429	0	1065545

DPH-1.3 Report on ASPRS LAS File Format (Tiled Data) - Informational - continued

File	(Xmin, Ymin, Zmin)	(Xmax, Ymax, Zmax)	Extended Scan Angle	Scan Angle Rank	Scanner Channel	Scan Direction	Edge of Flight Line	User Data	Counts for Synthetic	Key-points	Withheld	Overlap
14T_PL_4304.las	(643000.000,4504000.000,166.820)	(643999.990,4504999.990,2453.230)	[-3386, 3382]	[-20.316, 20.292]	[0, 0]	[0, 1]	[0, 1]	[0, 0]	0	1606590	0	1258084
14T_PL_4305.las	(643000.000,4505000.000,169.890)	(643999.990,4505999.990,2419.120)	[-378, 3373]	[-2.268, 20.238]	[0, 0]	[0, 1]	[0, 1]	[0, 0]	0	1558323	0	1193731
14T_PL_4306.las	(643000.000,4506000.000,176.640)	(643999.990,4506999.990,761.850)	[-446, 3395]	[-2.676, 20.37]	[0, 0]	[0, 1]	[0, 1]	[0, 0]	0	1464663	0	922790
14T_PL_4307.las	(643000.000,4507000.000,178.590)	(643999.990,4507999.990,2444.930)	[-3382, 3383]	[-20.292, 20.298]	[0, 0]	[0, 1]	[0, 1]	[0, 0]	0	1594877	0	941038
14T_PL_4308.las	(643000.000,4508000.000,166.100)	(643999.990,4508999.990,2448.470)	[-3360, 3380]	[-20.16, 20.28]	[0, 0]	[0, 1]	[0, 1]	[0, 0]	0	1482892	0	812758
14T_PL_4309.las	(643000.000,4509000.000,170.320)	(643999.990,4509999.990,2450.610)	[-736, 3371]	[-4.416, 20.226]	[0, 0]	[0, 1]	[0, 1]	[0, 0]	0	1475126	0	826832
14T_PL_4310.las	(643000.000,4510000.000,180.360)	(643999.990,4510999.990,765.000)	[-861, 3394]	[-5.166, 20.364]	[0, 0]	[0, 1]	[0, 1]	[0, 0]	0	1542407	0	878520
14T_PL_4311.las	(643000.000,4511000.000,184.840)	(643999.990,4511999.990,763.070)	[-867, 3379]	[-5.202, 20.274]	[0, 0]	[0, 1]	[0, 1]	[0, 0]	0	1620576	0	842109
14T_PL_4312.las	(643000.000,4512000.000,188.930)	(643999.990,4512999.990,755.440)	[-854, 3376]	[-5.124, 20.256]	[0, 0]	[0, 1]	[0, 1]	[0, 0]	0	1542423	0	958932
14T_PL_4313.las	(643000.000,4513000.000,396.900)	(643999.990,4513999.990,751.190)	[-959, 3344]	[-5.754, 20.064]	[0, 0]	[0, 1]	[0, 1]	[0, 0]	0	1591099	0	996105
14T_PL_4314.las	(643000.000,4514000.000,438.060)	(643999.990,4514999.990,723.460)	[-1032, 3328]	[-6.192, 19.968]	[0, 0]	[0, 1]	[0, 1]	[0, 0]	0	1553628	0	1026107
14T_PL_4315.las	(643000.000,4515000.000,146.580)	(643999.990,4515999.990,741.210)	[-1086, 3322]	[-6.516, 19.932]	[0, 0]	[0, 1]	[0, 1]	[0, 0]	0	1399341	0	999007
14T_PL_4316.las	(643000.000,4516000.000,155.020)	(643999.990,4516999.990,2126.040)	[-3384, 3365]	[-20.304, 20.19]	[0, 0]	[0, 1]	[0, 1]	[0, 0]	0	1561618	0	1176964
14T_PL_4317.las	(643000.000,4517000.000,168.080)	(643999.990,4517999.990,768.460)	[-1547, 3384]	[-9.282, 20.304]	[0, 0]	[0, 1]	[0, 1]	[0, 0]	0	1501798	0	1012259
14T_PL_4318.las	(643000.000,4518000.000,470.750)	(643999.990,4518999.990,726.020)	[-1687, 3375]	[-10.122, 20.25]	[0, 0]	[0, 1]	[0, 1]	[0, 0]	0	1615295	0	700370
14T_PL_4319.las	(643000.000,4519000.000,410.470)	(643999.990,4519999.990,680.410)	[-1887, 3362]	[-11.322, 20.172]	[0, 0]	[0, 1]	[0, 1]	[0, 0]	0	1750318	0	644084
14T_PL_4320.las	(643000.000,4520000.000,245.660)	(643999.990,4520999.990,752.240)	[-2192, 3377]	[-13.152, 20.262]	[0, 0]	[0, 1]	[0, 1]	[0, 0]	0	1637696	0	610724
14T_PL_4321.las	(643000.000,4521000.000,410.960)	(643999.990,4521999.990,751.800)	[-2227, 3377]	[-13.362, 20.262]	[0, 0]	[0, 1]	[0, 1]	[0, 0]	0	1545268	0	541835
14T_PL_4322.las	(643000.000,4522000.000,226.290)	(643999.990,4522999.990,775.240)	[-3391, 3377]	[-20.346, 20.262]	[0, 0]	[0, 1]	[0, 1]	[0, 0]	0	1728088	0	542826
14T_PL_4323.las	(643000.000,4523000.000,475.030)	(643999.990,4523999.990,739.040)	[-3409, 3400]	[-20.454, 20.4]	[0, 0]	[0, 1]	[0, 1]	[0, 0]	0	1621531	0	701202
14T_PL_4324.las	(643000.000,4524000.000,195.410)	(643999.990,4524999.990,702.010)	[-3395, 3391]	[-20.37, 20.346]	[0, 0]	[0, 1]	[0, 1]	[0, 0]	0	1648158	0	790895
14T_PL_4325.las	(643000.000,4525000.000,292.850)	(643999.990,4525999.990,688.060)	[-3409, 3396]	[-20.454, 20.376]	[0, 0]	[0, 1]	[0, 1]	[0, 0]	0	1773514	0	733260
14T_PL_4326.las	(643000.000,4526000.000,354.360)	(643999.990,4526999.990,719.960)	[-3413, 3391]	[-20.478, 20.346]	[0, 0]	[0, 1]	[0, 1]	[0, 0]	0	1687012	0	802975
14T_PL_4327.las	(643000.000,4527000.000,203.610)	(643999.990,4527999.990,690.990)	[-3411, 3378]	[-20.466, 20.268]	[0, 0]	[0, 1]	[0, 1]	[0, 0]	0	1650038	0	739708
14T_PL_4328.las	(643000.000,4528000.000,253.650)	(643999.990,4528999.990,775.290)	[-3409, 3393]	[-20.454, 20.358]	[0, 0]	[0, 1]	[0, 1]	[0, 0]	0	1752100	0	573256
14T_PL_4329.las	(643000.000,4529000.000,199.920)	(643999.990,4529999.990,769.430)	[-3393, 3377]	[-20.358, 20.262]	[0, 0]	[0, 1]	[0, 1]	[0, 0]	0	1695442	0	510534
14T_PL_4330.las	(643000.000,4530000.000,477.670)	(643999.990,4530999.990,703.500)	[-3398, 2056]	[-20.388, 12.336]	[0, 0]	[0, 1]	[0, 1]	[0, 0]	0	1675238	0	510886
14T_PL_4331.las	(643000.000,4531000.000,196.190)	(643999.990,4531999.990,776.670)	[-3393, 2084]	[-20.358, 12.504]	[0, 0]	[0, 1]	[0, 1]	[0, 0]	0	1749102	0	556766
14T_PL_4332.las	(643000.000,4532000.000,182.510)	(643999.990,4532999.990,670.510)	[-3392, 1809]	[-20.352, 10.854]	[0, 0]	[0, 1]	[0, 1]	[0, 0]	0	1659087	0	604254
14T_PL_4333.las	(643000.000,4533000.000,390.770)	(643999.990,4533999.990,750.420)	[-3410, 1642]	[-20.46, 9.852]	[0, 0]	[0, 1]	[0, 1]	[0, 0]	0	1713335	0	676988
14T_PL_4334.las	(643000.000,4534000.000,466.470)	(643999.990,4534999.990,735.330)	[-3393, 1580]	[-20.358, 9.48]	[0, 0]	[0, 1]	[0, 1]	[0, 0]	0	1688124	0	726379
14T_PL_4335.las	(643000.000,4535000.000,200.770)	(643999.990,4535999.990,767.280)	[-3392, 1471]	[-20.352, 8.826]	[0, 0]	[0, 1]	[0, 1]	[0, 0]	0	1620684	0	783141
14T_PL_4336.las	(643000.000,4536000.000,180.430)	(643999.990,4536999.990,750.420)	[-3376, 1431]	[-20.256, 8.586]	[0, 0]	[0, 1]	[0, 1]	[0, 0]	0	1684363	0	908469
14T_PL_4337.las	(643000.000,4537000.000,451.890)	(643999.990,4537999.990,733.020)	[-3378, 1357]	[-20.268, 8.142]	[0, 0]	[0, 1]	[0, 1]	[0, 0]	0	1595241	0	951871
14T_PL_4338.las	(643000.000,4538000.000,192.550)	(643999.990,4538999.990,734.930)	[-3392, 1257]	[-20.352, 7.542]	[0, 0]	[0, 1]	[0, 1]	[0, 0]	0	1747298	0	1191494
14T_PL_4339.las	(643000.000,4539000.000,462.770)	(643999.990,4539999.990,715.600)	[-3412, 1113]	[-20.472, 6.678]	[0, 0]	[0, 1]	[0, 1]	[0, 0]	0	1698789	0	1179103
14T_PL_4340.las	(643000.000,4540000.000,473.390)	(643999.990,4540999.990,771.510)	[-3424, 3328]	[-20.544, 19.968]	[0, 0]	[0, 1]	[0, 1]	[0, 0]	0	1732715	0	1936773
14T_PL_4341.las	(643000.000,4541000.000,193.290)	(643999.990,4541999.990,774.840)	[-3426, 3350]	[-20.556, 20.1]	[0, 0]	[0, 1]	[0, 1]	[0, 0]	0	1908173	0	3439176
14T_PL_4342.las	(643000.000,4542000.000,195.640)	(643999.990,4542999.990,777.020)	[-3414, 3361]	[-20.484, 20.166]	[0, 0]	[0, 1]	[0, 1]	[0, 0]	0	1878401	0	3602377
14T_PL_4343.las	(643000.000,4543000.000,195.640)	(643999.990,4543999.990,2454.860)	[-3444, 3362]	[-20.664, 20.172]	[0, 0]	[0, 1]	[0, 1]	[0, 0]	0	1924379	0	4026995
14T_PL_4344.las	(643000.000,4544000.000,203.270)	(643999.990,4544999.990,777.260)	[-3444, 3384]	[-20.664, 20.304]	[0, 0]	[0, 1]	[0, 1]	[0, 0]	0	1909333	0	3862170
14T_PL_4345.las	(643000.000,4545000.000,203.020)	(643999.990,4545999.990,778.260)	[-3444, 3361]	[-20.664, 20.166]	[0, 0]	[0, 1]	[0, 1]	[0, 0]	0	1895205	0	3797964
14T_PL_4400.las	(644000.000,4500000.000,189.810)	(644999.990,4500999.990,756.700)	[-3412, 158]	[-20.472, 0.948]	[0, 0]	[0, 1]	[0, 1]	[0, 0]	0	1572061	0	1038262
14T_PL_4401.las	(644000.000,4501000.000,467.190)	(644999.990,4501999.990,741.930)	[-3427, -22]	[-20.562, -0.132]	[0, 0]	[0, 1]	[0, 1]	[0, 0]	0	1407149	0	1133712
14T_PL_4402.las	(644000.000,4502000.000,190.880)	(644999.990,4502999.990,765.150)	[-3430, -20]	[-20.58, -0.12]	[0, 0]	[0, 1]	[0, 1]	[0, 0]	0	1612768	0	1099664
14T_PL_4403.las	(644000.000,4503000.000,192.510)	(644999.990,4503999.990,760.750)	[-3426, -97]	[-20.556, -0.582]	[0, 0]	[0, 1]	[0, 1]	[0, 0]	0	1575239	0	1042309
14T_PL_4404.las	(644000.000,4504000.000,161.470)	(644999.990,4504999.990,764.800)	[-3403, -217]	[-20.418, -1.302]	[0, 0]	[0, 1]	[0, 1]	[0, 0]	0	1590071	0	1108329
14T_PL_4405.las	(644000.000,4505000.000,169.400)	(644999.990,4505999.990,762.670)	[-3400, -226]	[-20.4, -1.356]	[0, 0]	[0, 1]	[0, 1]	[0, 0]	0	1516390	0	1174163
14T_PL_4406.las	(644000.000,4506000.000,170.080)	(644999.990,4506999.990,759.000)	[-3411, -231]	[-20.466, -1.386]	[0, 0]	[0, 1]	[0, 1]	[0, 0]	0	1516826	0	1119655

DPH-1.3 Report on ASPRS LAS File Format (Tiled Data) - Informational - continued

File	(Xmin, Ymin, Zmin)	(Xmax, Ymax, Zmax)	Extended Scan Angle	Scan Angle Rank	Scanner Channel	Scan Direction	Edge of Flight Line	User Data	Counts for Synthetic	Key-points	Withheld	Overlap
14T_PL_4407.las	(644000.000,4507000.000,180.550)	(644999.990,4507999.990,762.880)	[-3415, -120]	[-20.49, -0.72]	[0, 0]	[0, 1]	[0, 1]	[0, 0]	0	1640871	0	1165565
14T_PL_4408.las	(644000.000,4508000.000,170.540)	(644999.990,4508999.990,762.330)	[-3410, -86]	[-20.46, -0.516]	[0, 0]	[0, 1]	[0, 1]	[0, 0]	0	1552706	0	1092444
14T_PL_4409.las	(644000.000,4509000.000,161.320)	(644999.990,4509999.990,755.380)	[-3396, 12]	[-20.376, 0.072]	[0, 0]	[0, 1]	[0, 1]	[0, 0]	0	1528066	0	1127008
14T_PL_4410.las	(644000.000,4510000.000,173.290)	(644999.990,4510999.990,759.090)	[-3409, 94]	[-20.454, 0.564]	[0, 0]	[0, 1]	[0, 1]	[0, 0]	0	1523216	0	1004266
14T_PL_4411.las	(644000.000,4511000.000,190.390)	(644999.990,4511999.990,760.240)	[-3418, 157]	[-20.508, 0.942]	[0, 0]	[0, 1]	[0, 1]	[0, 0]	0	1630989	0	1116458
14T_PL_4412.las	(644000.000,4512000.000,182.360)	(644999.990,4512999.990,748.110)	[-3398, 235]	[-20.388, 1.41]	[0, 0]	[0, 1]	[0, 1]	[0, 0]	0	1573998	0	1047437
14T_PL_4413.las	(644000.000,4513000.000,271.560)	(644999.990,4513999.990,712.960)	[-3393, 294]	[-20.358, 1.764]	[0, 0]	[0, 1]	[0, 1]	[0, 0]	0	1604351	0	1101198
14T_PL_4414.las	(644000.000,4514000.000,437.870)	(644999.990,4514999.990,725.520)	[-3363, 347]	[-20.178, 2.082]	[0, 0]	[0, 1]	[0, 1]	[0, 0]	0	1567807	0	1060146
14T_PL_4415.las	(644000.000,4515000.000,161.590)	(644999.990,4515999.990,731.790)	[-3377, 465]	[-20.262, 2.79]	[0, 0]	[0, 1]	[0, 1]	[0, 0]	0	1467821	0	1147380
14T_PL_4416.las	(644000.000,4516000.000,152.400)	(644999.990,4516999.990,759.090)	[-3394, 519]	[-20.364, 3.114]	[0, 0]	[0, 1]	[0, 1]	[0, 0]	0	1558907	0	1115832
14T_PL_4417.las	(644000.000,4517000.000,174.500)	(644999.990,4517999.990,757.530)	[-3402, 584]	[-20.412, 3.504]	[0, 0]	[0, 1]	[0, 1]	[0, 0]	0	1601934	0	1019737
14T_PL_4418.las	(644000.000,4518000.000,464.180)	(644999.990,4518999.990,738.950)	[-3427, 759]	[-20.562, 4.554]	[0, 0]	[0, 1]	[0, 1]	[0, 0]	0	1606389	0	990056
14T_PL_4419.las	(644000.000,4519000.000,222.120)	(644999.990,4519999.990,736.450)	[-3429, 896]	[-20.574, 5.376]	[0, 0]	[0, 1]	[0, 1]	[0, 0]	0	1584849	0	959884
14T_PL_4420.las	(644000.000,4520000.000,193.310)	(644999.990,4520999.990,755.030)	[-3409, 1001]	[-20.454, 6.006]	[0, 0]	[0, 1]	[0, 1]	[0, 0]	0	1590404	0	920050
14T_PL_4421.las	(644000.000,4521000.000,401.290)	(644999.990,4521999.990,742.050)	[-3413, 1124]	[-20.478, 6.744]	[0, 0]	[0, 1]	[0, 1]	[0, 0]	0	1653622	0	963984
14T_PL_4422.las	(644000.000,4522000.000,465.870)	(644999.990,4522999.990,741.710)	[-3427, 1251]	[-20.562, 7.506]	[0, 0]	[0, 1]	[0, 1]	[0, 0]	0	1657721	0	1102211
14T_PL_4423.las	(644000.000,4523000.000,181.110)	(644999.990,4523999.990,711.590)	[-3424, 1399]	[-20.544, 8.394]	[0, 0]	[0, 1]	[0, 1]	[0, 0]	0	1606918	0	868348
14T_PL_4424.las	(644000.000,4524000.000,191.160)	(644999.990,4524999.990,740.370)	[-3427, 1498]	[-20.562, 8.988]	[0, 0]	[0, 1]	[0, 1]	[0, 0]	0	1595892	0	835447
14T_PL_4425.las	(644000.000,4525000.000,474.620)	(644999.990,4525999.990,758.110)	[-3429, 1658]	[-20.574, 9.948]	[0, 0]	[0, 1]	[0, 1]	[0, 0]	0	1650095	0	832468
14T_PL_4426.las	(644000.000,4526000.000,475.850)	(644999.990,4526999.990,754.150)	[-3428, 1751]	[-20.568, 10.506]	[0, 0]	[0, 1]	[0, 1]	[0, 0]	0	1685570	0	716594
14T_PL_4427.las	(644000.000,4527000.000,220.680)	(644999.990,4527999.990,771.620)	[-3410, 1856]	[-20.46, 11.136]	[0, 0]	[0, 1]	[0, 1]	[0, 0]	0	1659130	0	674479
14T_PL_4428.las	(644000.000,4528000.000,478.350)	(644999.990,4528999.990,750.760)	[-3429, 1935]	[-20.574, 11.61]	[0, 0]	[0, 1]	[0, 1]	[0, 0]	0	1663669	0	667715
14T_PL_4429.las	(644000.000,4529000.000,286.400)	(644999.990,4529999.990,709.340)	[-3428, 1985]	[-20.568, 11.91]	[0, 0]	[0, 1]	[0, 1]	[0, 0]	0	1663774	0	579326
14T_PL_4430.las	(644000.000,4530000.000,473.510)	(644999.990,4530999.990,713.610)	[-3427, 3389]	[-20.562, 20.334]	[0, 0]	[0, 1]	[0, 1]	[0, 0]	0	1624562	0	559048
14T_PL_4431.las	(644000.000,4531000.000,262.940)	(644999.990,4531999.990,766.530)	[-3428, 3392]	[-20.568, 20.352]	[0, 0]	[0, 1]	[0, 1]	[0, 0]	0	1678447	0	663004
14T_PL_4432.las	(644000.000,4532000.000,475.290)	(644999.990,4532999.990,719.980)	[-3409, 3392]	[-20.454, 20.352]	[0, 0]	[0, 1]	[0, 1]	[0, 0]	0	1681184	0	679761
14T_PL_4433.las	(644000.000,4533000.000,479.130)	(644999.990,4533999.990,685.680)	[-3426, 3393]	[-20.556, 20.358]	[0, 0]	[0, 1]	[0, 1]	[0, 0]	0	1705674	0	712299
14T_PL_4434.las	(644000.000,4534000.000,464.010)	(644999.990,4534999.990,671.260)	[-3426, 3393]	[-20.556, 20.358]	[0, 0]	[0, 1]	[0, 1]	[0, 0]	0	1663501	0	698314
14T_PL_4435.las	(644000.000,4535000.000,459.350)	(644999.990,4535999.990,710.530)	[-3442, 3375]	[-20.652, 20.25]	[0, 0]	[0, 1]	[0, 1]	[0, 0]	0	1676571	0	697593
14T_PL_4436.las	(644000.000,4536000.000,166.810)	(644999.990,4536999.990,719.910)	[-3411, 3359]	[-20.466, 20.154]	[0, 0]	[0, 1]	[0, 1]	[0, 0]	0	1687579	0	786269
14T_PL_4437.las	(644000.000,4537000.000,173.160)	(644999.990,4537999.990,727.930)	[-3395, 3389]	[-20.37, 20.334]	[0, 0]	[0, 1]	[0, 1]	[0, 0]	0	1617272	0	767031
14T_PL_4438.las	(644000.000,4538000.000,455.050)	(644999.990,4538999.990,742.400)	[-3377, 3375]	[-20.262, 20.25]	[0, 0]	[0, 1]	[0, 1]	[0, 0]	0	1668295	0	608655
14T_PL_4439.las	(644000.000,4539000.000,470.020)	(644999.990,4539999.990,712.020)	[-1684, 3396]	[-10.104, 20.376]	[0, 0]	[0, 1]	[0, 1]	[0, 0]	0	1682079	0	666546
14T_PL_4440.las	(644000.000,4540000.000,182.120)	(644999.990,4540999.990,768.950)	[-3410, 3394]	[-20.46, 20.364]	[0, 0]	[0, 1]	[0, 1]	[0, 0]	0	1675639	0	1086612
14T_PL_4441.las	(644000.000,4541000.000,183.610)	(644999.990,4541999.990,772.310)	[-3408, 3393]	[-20.448, 20.358]	[0, 0]	[0, 1]	[0, 1]	[0, 0]	0	1649211	0	1971515
14T_PL_4442.las	(644000.000,4542000.000,190.590)	(644999.990,4542999.990,775.020)	[-3407, 3398]	[-20.442, 20.388]	[0, 0]	[0, 1]	[0, 1]	[0, 0]	0	1748672	0	2526615
14T_PL_4443.las	(644000.000,4543000.000,195.100)	(644999.990,4543999.990,776.480)	[-3407, 3393]	[-20.442, 20.358]	[0, 0]	[0, 1]	[0, 1]	[0, 0]	0	1868306	0	4170251
14T_PL_4444.las	(644000.000,4544000.000,195.550)	(644999.990,4544999.990,776.670)	[-3405, 3393]	[-20.43, 20.358]	[0, 0]	[0, 1]	[0, 1]	[0, 0]	0	1856085	0	4144955
14T_PL_4445.las	(644000.000,4545000.000,194.400)	(644999.990,4545999.990,778.400)	[-3405, 3395]	[-20.43, 20.37]	[0, 0]	[0, 1]	[0, 1]	[0, 0]	0	1868693	0	4207711
14T_PL_4500.las	(645000.000,4500000.000,189.670)	(645999.990,4500999.990,729.690)	[-900, 3376]	[-5.4, 20.256]	[0, 0]	[0, 1]	[0, 1]	[0, 0]	0	1586607	0	1018810
14T_PL_4501.las	(645000.000,4501000.000,465.160)	(645999.990,4501999.990,750.770)	[-767, 3375]	[-4.602, 20.25]	[0, 0]	[0, 1]	[0, 1]	[0, 0]	0	1447570	0	1038391
14T_PL_4502.las	(645000.000,4502000.000,172.880)	(645999.990,4502999.990,765.240)	[-679, 3377]	[-4.074, 20.262]	[0, 0]	[0, 1]	[0, 1]	[0, 0]	0	1593157	0	958244
14T_PL_4503.las	(645000.000,4503000.000,471.870)	(645999.990,4503999.990,775.070)	[-649, 3376]	[-3.894, 20.256]	[0, 0]	[0, 1]	[0, 1]	[0, 0]	0	1632626	0	987414
14T_PL_4504.las	(645000.000,4504000.000,207.970)	(645999.990,4504999.990,756.840)	[-494, 3367]	[-2.964, 20.202]	[0, 0]	[0, 1]	[0, 1]	[0, 0]	0	1585168	0	945216
14T_PL_4505.las	(645000.000,4505000.000,453.720)	(645999.990,4505999.990,721.410)	[-386, 3374]	[-2.316, 20.244]	[0, 0]	[0, 1]	[0, 1]	[0, 0]	0	1548956	0	1060901
14T_PL_4506.las	(645000.000,4506000.000,452.830)	(645999.990,4506999.990,748.720)	[-309, 3363]	[-1.854, 20.178]	[0, 0]	[0, 1]	[0, 1]	[0, 0]	0	1538374	0	1115959
14T_PL_4507.las	(645000.000,4507000.000,182.040)	(645999.990,4507999.990,749.450)	[-230, 3365]	[-1.38, 20.19]	[0, 0]	[0, 1]	[0, 1]	[0, 0]	0	1574604	0	984611
14T_PL_4508.las	(645000.000,4508000.000,378.520)	(645999.990,4508999.990,757.750)	[-129, 3357]	[-0.774, 20.142]	[0, 0]	[0, 1]	[0, 1]	[0, 0]	0	1514972	0	997043
14T_PL_4509.las	(645000.000,4509000.000,202.290)	(645999.990,4509999.990,747.840)	[-84, 3375]	[-0.504, 20.25]	[0, 0]	[0, 1]	[0, 1]	[0, 0]	0	1610130	0	1020101

DPH-1.3 Report on ASPRS LAS File Format (Tiled Data) - Informational - continued

File	(Xmin, Ymin, Zmin)	(Xmax, Ymax, Zmax)	Extended Scan Angle	Scan Angle Rank	Scanner Channel	Scan Direction	Edge of Flight Line	User Data	Counts for Synthetic	Key-points	Withheld	Overlap
14T_PL_4510.las	(645000.000,4510000.000,460.240)	(645999.990,4510999.990,753.590)	[8, 3361]	[0.048, 20.166]	[0, 0]	[0, 1]	[0, 1]	[0, 0]	0	1603100	0	1015089
14T_PL_4511.las	(645000.000,4511000.000,194.360)	(645999.990,4511999.990,727.010)	[96, 3363]	[0.576, 20.178]	[0, 0]	[0, 1]	[0, 1]	[0, 0]	0	1604427	0	1030199
14T_PL_4512.las	(645000.000,4512000.000,166.380)	(645999.990,4512999.990,733.890)	[151, 3343]	[0.906, 20.058]	[0, 0]	[0, 1]	[0, 1]	[0, 0]	0	1593227	0	1036948
14T_PL_4513.las	(645000.000,4513000.000,435.720)	(645999.990,4513999.990,714.050)	[235, 3308]	[1.41, 19.848]	[0, 0]	[0, 1]	[0, 1]	[0, 0]	0	1555633	0	1019038
14T_PL_4514.las	(645000.000,4514000.000,435.880)	(645999.990,4514999.990,726.430)	[186, 3310]	[1.116, 19.86]	[0, 0]	[0, 1]	[0, 1]	[0, 0]	0	1457176	0	1275943
14T_PL_4515.las	(645000.000,4515000.000,173.200)	(645999.990,4515999.990,737.960)	[95, 3360]	[0.57, 20.16]	[0, 0]	[0, 1]	[0, 1]	[0, 0]	0	1544866	0	1286587
14T_PL_4516.las	(645000.000,4516000.000,177.350)	(645999.990,4516999.990,743.390)	[-11, 3363]	[-0.066, 20.178]	[0, 0]	[0, 1]	[0, 1]	[0, 0]	0	1611050	0	1116606
14T_PL_4517.las	(645000.000,4517000.000,450.130)	(645999.990,4517999.990,748.880)	[-194, 3363]	[-1.164, 20.178]	[0, 0]	[0, 1]	[0, 1]	[0, 0]	0	1635170	0	1175225
14T_PL_4518.las	(645000.000,4518000.000,460.500)	(645999.990,4518999.990,754.180)	[-254, 3375]	[-1.524, 20.25]	[0, 0]	[0, 1]	[0, 1]	[0, 0]	0	1624953	0	1193536
14T_PL_4519.las	(645000.000,4519000.000,192.720)	(645999.990,4519999.990,746.790)	[-312, 3377]	[-1.872, 20.262]	[0, 0]	[0, 1]	[0, 1]	[0, 0]	0	1608154	0	1093994
14T_PL_4520.las	(645000.000,4520000.000,450.590)	(645999.990,4520999.990,747.870)	[-323, 3376]	[-1.938, 20.256]	[0, 0]	[0, 1]	[0, 1]	[0, 0]	0	1651973	0	1093185
14T_PL_4521.las	(645000.000,4521000.000,177.110)	(645999.990,4521999.990,747.450)	[-370, 3375]	[-2.22, 20.25]	[0, 0]	[0, 1]	[0, 1]	[0, 0]	0	1613403	0	1032937
14T_PL_4522.las	(645000.000,4522000.000,464.520)	(645999.990,4522999.990,752.770)	[-424, 3377]	[-2.544, 20.262]	[0, 0]	[0, 1]	[0, 1]	[0, 0]	0	1620771	0	1019417
14T_PL_4523.las	(645000.000,4523000.000,466.920)	(645999.990,4523999.990,738.480)	[-480, 3376]	[-2.88, 20.256]	[0, 0]	[0, 1]	[0, 1]	[0, 0]	0	1592294	0	972217
14T_PL_4524.las	(645000.000,4524000.000,470.350)	(645999.990,4524999.990,747.550)	[-692, 3389]	[-4.152, 20.334]	[0, 0]	[0, 1]	[0, 1]	[0, 0]	0	1604098	0	954149
14T_PL_4525.las	(645000.000,4525000.000,174.490)	(645999.990,4525999.990,780.430)	[-735, 3392]	[-4.41, 20.352]	[0, 0]	[0, 1]	[0, 1]	[0, 0]	0	1647611	0	979199
14T_PL_4526.las	(645000.000,4526000.000,475.430)	(645999.990,4526999.990,759.630)	[-901, 3396]	[-5.406, 20.376]	[0, 0]	[0, 1]	[0, 1]	[0, 0]	0	1620291	0	970587
14T_PL_4527.las	(645000.000,4527000.000,476.790)	(645999.990,4527999.990,756.240)	[-1014, 3398]	[-6.084, 20.388]	[0, 0]	[0, 1]	[0, 1]	[0, 0]	0	1647360	0	968800
14T_PL_4528.las	(645000.000,4528000.000,196.750)	(645999.990,4528999.990,766.480)	[-1107, 3393]	[-6.642, 20.358]	[0, 0]	[0, 1]	[0, 1]	[0, 0]	0	1666988	0	988333
14T_PL_4529.las	(645000.000,4529000.000,477.820)	(645999.990,4529999.990,751.120)	[-1198, 3394]	[-7.188, 20.364]	[0, 0]	[0, 1]	[0, 1]	[0, 0]	0	1637770	0	978399
14T_PL_4530.las	(645000.000,4530000.000,471.400)	(645999.990,4530999.990,714.120)	[-1306, 3389]	[-7.836, 20.334]	[0, 0]	[0, 1]	[0, 1]	[0, 0]	0	1657619	0	974756
14T_PL_4531.las	(645000.000,4531000.000,469.440)	(645999.990,4531999.990,741.090)	[-1432, 3376]	[-8.592, 20.256]	[0, 0]	[0, 1]	[0, 1]	[0, 0]	0	1677769	0	898892
14T_PL_4532.las	(645000.000,4532000.000,474.910)	(645999.990,4532999.990,745.140)	[-1569, 3376]	[-9.414, 20.256]	[0, 0]	[0, 1]	[0, 1]	[0, 0]	0	1681002	0	801062
14T_PL_4533.las	(645000.000,4533000.000,194.670)	(645999.990,4533999.990,742.210)	[-1649, 3376]	[-9.894, 20.256]	[0, 0]	[0, 1]	[0, 1]	[0, 0]	0	1702944	0	751461
14T_PL_4534.las	(645000.000,4534000.000,218.490)	(645999.990,4534999.990,757.580)	[-3304, 3381]	[-19.824, 20.286]	[0, 0]	[0, 1]	[0, 1]	[0, 0]	0	1669751	0	689261
14T_PL_4535.las	(645000.000,4535000.000,194.090)	(645999.990,4535999.990,742.230)	[-3196, 3378]	[-19.176, 20.268]	[0, 0]	[0, 1]	[0, 1]	[0, 0]	0	1687582	0	650290
14T_PL_4536.las	(645000.000,4536000.000,173.210)	(645999.990,4536999.990,751.030)	[-3339, 3341]	[-20.034, 20.046]	[0, 0]	[0, 1]	[0, 1]	[0, 0]	0	1677764	0	581700
14T_PL_4537.las	(645000.000,4537000.000,186.220)	(645999.990,4537999.990,739.060)	[-3377, 3356]	[-20.262, 20.136]	[0, 0]	[0, 1]	[0, 1]	[0, 0]	0	1718090	0	678337
14T_PL_4538.las	(645000.000,4538000.000,355.650)	(645999.990,4538999.990,691.190)	[-3395, 3376]	[-20.37, 20.256]	[0, 0]	[0, 1]	[0, 1]	[0, 0]	0	1714842	0	654556
14T_PL_4539.las	(645000.000,4539000.000,199.750)	(645999.990,4539999.990,772.620)	[-3378, 3376]	[-20.268, 20.256]	[0, 0]	[0, 1]	[0, 1]	[0, 0]	0	1711333	0	682591
14T_PL_4540.las	(645000.000,4540000.000,470.080)	(645999.990,4540999.990,724.560)	[-3393, 3376]	[-20.358, 20.256]	[0, 0]	[0, 1]	[0, 1]	[0, 0]	0	1728040	0	730825
14T_PL_4541.las	(645000.000,4541000.000,472.860)	(645999.990,4541999.990,690.530)	[-3397, 3376]	[-20.382, 20.256]	[0, 0]	[0, 1]	[0, 1]	[0, 0]	0	1733862	0	754232
14T_PL_4542.las	(645000.000,4542000.000,190.870)	(645999.990,4542999.990,763.640)	[-3391, 3402]	[-20.346, 20.412]	[0, 0]	[0, 1]	[0, 1]	[0, 0]	0	1798642	0	2241026
14T_PL_4543.las	(645000.000,4543000.000,191.380)	(645999.990,4543999.990,769.780)	[-3378, 3393]	[-20.268, 20.358]	[0, 0]	[0, 1]	[0, 1]	[0, 0]	0	1836034	0	4060014
14T_PL_4544.las	(645000.000,4544000.000,200.480)	(645999.990,4544999.990,769.890)	[-3391, 3401]	[-20.346, 20.406]	[0, 0]	[0, 1]	[0, 1]	[0, 0]	0	1844673	0	3889275
14T_PL_4545.las	(645000.000,4545000.000,476.930)	(645999.990,4545999.990,765.150)	[-3418, 3394]	[-20.508, 20.364]	[0, 0]	[0, 1]	[0, 1]	[0, 0]	0	1823609	0	3861894
14T_PL_4600.las	(646000.000,4500000.000,183.340)	(646999.990,4500999.990,749.860)	[-3377, 1767]	[-20.262, 10.602]	[0, 0]	[0, 1]	[0, 1]	[0, 0]	0	1732940	0	750229
14T_PL_4601.las	(646000.000,4501000.000,460.990)	(646999.990,4501999.990,754.370)	[-3374, 1674]	[-20.244, 10.044]	[0, 0]	[0, 1]	[0, 1]	[0, 0]	0	1634462	0	767062
14T_PL_4602.las	(646000.000,4502000.000,469.270)	(646999.990,4502999.990,748.760)	[-3392, 1567]	[-20.352, 9.402]	[0, 0]	[0, 1]	[0, 1]	[0, 0]	0	1660636	0	785245
14T_PL_4603.las	(646000.000,4503000.000,471.580)	(646999.990,4503999.990,745.660)	[-3381, 1460]	[-20.286, 8.76]	[0, 0]	[0, 1]	[0, 1]	[0, 0]	0	1673511	0	836471
14T_PL_4604.las	(646000.000,4504000.000,188.130)	(646999.990,4504999.990,761.160)	[-3380, 1400]	[-20.28, 8.4]	[0, 0]	[0, 1]	[0, 1]	[0, 0]	0	1704869	0	918392
14T_PL_4605.las	(646000.000,4505000.000,179.580)	(646999.990,4505999.990,721.270)	[-3411, 1271]	[-20.466, 7.626]	[0, 0]	[0, 1]	[0, 1]	[0, 0]	0	1658709	0	1018002
14T_PL_4606.las	(646000.000,4506000.000,196.970)	(646999.990,4506999.990,741.180)	[-3392, 1053]	[-20.352, 6.318]	[0, 0]	[0, 1]	[0, 1]	[0, 0]	0	1555290	0	1104564
14T_PL_4607.las	(646000.000,4507000.000,191.780)	(646999.990,4507999.990,739.020)	[-3393, 979]	[-20.358, 5.874]	[0, 0]	[0, 1]	[0, 1]	[0, 0]	0	1607387	0	1165050
14T_PL_4608.las	(646000.000,4508000.000,448.870)	(646999.990,4508999.990,743.110)	[-3398, 982]	[-20.388, 5.892]	[0, 0]	[0, 1]	[0, 1]	[0, 0]	0	1659944	0	1043925
14T_PL_4609.las	(646000.000,4509000.000,459.380)	(646999.990,4509999.990,757.920)	[-3410, 896]	[-20.46, 5.376]	[0, 0]	[0, 1]	[0, 1]	[0, 0]	0	1649416	0	1025686
14T_PL_4610.las	(646000.000,4510000.000,183.680)	(646999.990,4510999.990,748.200)	[-3411, 812]	[-20.466, 4.872]	[0, 0]	[0, 1]	[0, 1]	[0, 0]	0	1642460	0	1056506
14T_PL_4611.las	(646000.000,4511000.000,160.460)	(646999.990,4511999.990,737.990)	[-3408, 709]	[-20.448, 4.254]	[0, 0]	[0, 1]	[0, 1]	[0, 0]	0	1666989	0	1064831
14T_PL_4612.las	(646000.000,4512000.000,158.240)	(646999.990,4512999.990,733.320)	[-3342, 548]	[-20.052, 3.288]	[0, 0]	[0, 1]	[0, 1]	[0, 0]	0	1625763	0	1017507

DPH-1.3 Report on ASPRS LAS File Format (Tiled Data) - Informational - continued

File	(Xmin, Ymin, Zmin)	(Xmax, Ymax, Zmax)	Extended Scan Angle	Scan Angle Rank	Scanner Channel	Scan Direction	Edge of Flight Line	User Data	Counts for Synthetic	Key-points	Withheld	Overlap
14T_PL_4613.las	(646000.000,4513000.000,434.770)	(646999.990,4513999.990,726.100)	[-3342, 457]	[-20.052, 2.742]	[0, 0]	[0, 1]	[0, 1]	[0, 0]	0	1520961	0	1082367
14T_PL_4614.las	(646000.000,4514000.000,147.250)	(646999.990,4514999.990,721.280)	[-3377, 383]	[-20.262, 2.298]	[0, 0]	[0, 1]	[0, 1]	[0, 0]	0	1499907	0	875136
14T_PL_4615.las	(646000.000,4515000.000,170.550)	(646999.990,4515999.990,748.660)	[-3397, 184]	[-20.382, 1.104]	[0, 0]	[0, 1]	[0, 1]	[0, 0]	0	1572508	0	1083613
14T_PL_4616.las	(646000.000,4516000.000,453.880)	(646999.990,4516999.990,764.070)	[-3408, 95]	[-20.448, 0.57]	[0, 0]	[0, 1]	[0, 1]	[0, 0]	0	1641426	0	1058102
14T_PL_4617.las	(646000.000,4517000.000,454.790)	(646999.990,4517999.990,718.960)	[-3397, -12]	[-20.382, -0.072]	[0, 0]	[0, 1]	[0, 1]	[0, 0]	0	1581775	0	999917
14T_PL_4618.las	(646000.000,4518000.000,462.660)	(646999.990,4518999.990,729.530)	[-3409, -195]	[-20.454, -1.17]	[0, 0]	[0, 1]	[0, 1]	[0, 0]	0	1572890	0	989388
14T_PL_4619.las	(646000.000,4519000.000,456.270)	(646999.990,4519999.990,754.450)	[-3409, -254]	[-20.454, -1.524]	[0, 0]	[0, 1]	[0, 1]	[0, 0]	0	1582383	0	1033110
14T_PL_4620.las	(646000.000,4520000.000,177.000)	(646999.990,4520999.990,740.880)	[-3392, -294]	[-20.352, -1.764]	[0, 0]	[0, 1]	[0, 1]	[0, 0]	0	1637880	0	1134047
14T_PL_4621.las	(646000.000,4521000.000,458.250)	(646999.990,4521999.990,735.670)	[-3411, -292]	[-20.466, -1.752]	[0, 0]	[0, 1]	[0, 1]	[0, 0]	0	1619880	0	1138392
14T_PL_4622.las	(646000.000,4522000.000,469.460)	(646999.990,4522999.990,744.640)	[-3391, -214]	[-20.346, -1.284]	[0, 0]	[0, 1]	[0, 1]	[0, 0]	0	1648519	0	1116429
14T_PL_4623.las	(646000.000,4523000.000,190.640)	(646999.990,4523999.990,743.100)	[-3412, -135]	[-20.472, -0.81]	[0, 0]	[0, 1]	[0, 1]	[0, 0]	0	1616094	0	1109952
14T_PL_4624.las	(646000.000,4524000.000,473.340)	(646999.990,4524999.990,760.090)	[-3411, -15]	[-20.466, -0.09]	[0, 0]	[0, 1]	[0, 1]	[0, 0]	0	1626345	0	1111314
14T_PL_4625.las	(646000.000,4525000.000,248.740)	(646999.990,4525999.990,940.990)	[-3411, 88]	[-20.466, 0.528]	[0, 0]	[0, 1]	[0, 1]	[0, 0]	0	1650610	0	1120101
14T_PL_4626.las	(646000.000,4526000.000,193.540)	(646999.990,4526999.990,754.140)	[-3426, 195]	[-20.556, 1.17]	[0, 0]	[0, 1]	[0, 1]	[0, 0]	0	1611974	0	1072542
14T_PL_4627.las	(646000.000,4527000.000,475.400)	(646999.990,4527999.990,747.310)	[-3427, 322]	[-20.562, 1.932]	[0, 0]	[0, 1]	[0, 1]	[0, 0]	0	1632016	0	1110404
14T_PL_4628.las	(646000.000,4528000.000,476.280)	(646999.990,4528999.990,761.280)	[-3426, 442]	[-20.556, 2.652]	[0, 0]	[0, 1]	[0, 1]	[0, 0]	0	1654123	0	1105755
14T_PL_4629.las	(646000.000,4529000.000,474.020)	(646999.990,4529999.990,753.510)	[-3427, 567]	[-20.562, 3.402]	[0, 0]	[0, 1]	[0, 1]	[0, 0]	0	1654528	0	1120121
14T_PL_4630.las	(646000.000,4530000.000,474.350)	(646999.990,4530999.990,723.830)	[-3426, 677]	[-20.556, 4.062]	[0, 0]	[0, 1]	[0, 1]	[0, 0]	0	1664006	0	1130918
14T_PL_4631.las	(646000.000,4531000.000,465.940)	(646999.990,4531999.990,760.520)	[-3423, 808]	[-20.538, 4.848]	[0, 0]	[0, 1]	[0, 1]	[0, 0]	0	1642038	0	1121591
14T_PL_4632.las	(646000.000,4532000.000,473.250)	(646999.990,4532999.990,732.040)	[-3409, 1031]	[-20.454, 6.186]	[0, 0]	[0, 1]	[0, 1]	[0, 0]	0	1669555	0	1152271
14T_PL_4633.las	(646000.000,4533000.000,475.580)	(646999.990,4533999.990,732.530)	[-3426, 1022]	[-20.556, 6.132]	[0, 0]	[0, 1]	[0, 1]	[0, 0]	0	1671670	0	1133774
14T_PL_4634.las	(646000.000,4534000.000,465.930)	(646999.990,4534999.990,715.750)	[-3426, 1186]	[-20.556, 7.116]	[0, 0]	[0, 1]	[0, 1]	[0, 0]	0	1649132	0	1111033
14T_PL_4635.las	(646000.000,4535000.000,221.170)	(646999.990,4535999.990,759.530)	[-3426, 1194]	[-20.556, 7.164]	[0, 0]	[0, 1]	[0, 1]	[0, 0]	0	1685149	0	1118806
14T_PL_4636.las	(646000.000,4536000.000,160.600)	(646999.990,4536999.990,742.940)	[-3394, 1278]	[-20.364, 7.668]	[0, 0]	[0, 1]	[0, 1]	[0, 0]	0	1627316	0	1099414
14T_PL_4637.las	(646000.000,4537000.000,262.510)	(646999.990,4537999.990,740.100)	[-3408, 1380]	[-20.448, 8.28]	[0, 0]	[0, 1]	[0, 1]	[0, 0]	0	1656031	0	932921
14T_PL_4638.las	(646000.000,4538000.000,468.740)	(646999.990,4538999.990,755.350)	[-3427, 1529]	[-20.562, 9.174]	[0, 0]	[0, 1]	[0, 1]	[0, 0]	0	1673110	0	847505
14T_PL_4639.las	(646000.000,4539000.000,138.370)	(646999.990,4539999.990,758.740)	[-3425, 3424]	[-20.55, 20.544]	[0, 0]	[0, 1]	[0, 1]	[0, 0]	0	1684193	0	1593565
14T_PL_4640.las	(646000.000,4540000.000,189.800)	(646999.990,4540999.990,763.500)	[-3409, 3415]	[-20.454, 20.49]	[0, 0]	[0, 1]	[0, 1]	[0, 0]	0	1687375	0	2037916
14T_PL_4641.las	(646000.000,4541000.000,194.420)	(646999.990,4541999.990,765.330)	[-3426, 3421]	[-20.556, 20.526]	[0, 0]	[0, 1]	[0, 1]	[0, 0]	0	1721387	0	2152005
14T_PL_4642.las	(646000.000,4542000.000,192.520)	(646999.990,4542999.990,767.480)	[-3424, 3435]	[-20.544, 20.61]	[0, 0]	[0, 1]	[0, 1]	[0, 0]	0	1758333	0	3047466
14T_PL_4643.las	(646000.000,4543000.000,186.890)	(646999.990,4543999.990,772.050)	[-3408, 3427]	[-20.448, 20.562]	[0, 0]	[0, 1]	[0, 1]	[0, 0]	0	1827333	0	4090266
14T_PL_4644.las	(646000.000,4544000.000,470.850)	(646999.990,4544999.990,762.820)	[-3428, 3433]	[-20.568, 20.598]	[0, 0]	[0, 1]	[0, 1]	[0, 0]	0	1804522	0	4043702
14T_PL_4645.las	(646000.000,4545000.000,190.400)	(646999.990,4545999.990,768.180)	[-3428, 3450]	[-20.568, 20.7]	[0, 0]	[0, 1]	[0, 1]	[0, 0]	0	1814979	0	4534040
14T_PL_4700.las	(647000.000,4500000.000,455.990)	(647999.990,4500999.990,720.540)	[-3408, 3377]	[-20.448, 20.262]	[0, 0]	[0, 1]	[0, 1]	[0, 0]	0	1721152	0	795850
14T_PL_4701.las	(647000.000,4501000.000,465.170)	(647999.990,4501999.990,711.630)	[-3409, 3392]	[-20.454, 20.352]	[0, 0]	[0, 1]	[0, 1]	[0, 0]	0	1739546	0	763077
14T_PL_4702.las	(647000.000,4502000.000,470.960)	(647999.990,4502999.990,736.400)	[-3409, 3391]	[-20.454, 20.346]	[0, 0]	[0, 1]	[0, 1]	[0, 0]	0	1671402	0	757597
14T_PL_4703.las	(647000.000,4503000.000,470.260)	(647999.990,4503999.990,753.820)	[-3409, 3393]	[-20.454, 20.358]	[0, 0]	[0, 1]	[0, 1]	[0, 0]	0	1703389	0	698330
14T_PL_4704.las	(647000.000,4504000.000,467.490)	(647999.990,4504999.990,745.680)	[-3411, 3376]	[-20.466, 20.256]	[0, 0]	[0, 1]	[0, 1]	[0, 0]	0	1729499	0	672415
14T_PL_4705.las	(647000.000,4505000.000,456.020)	(647999.990,4505999.990,754.850)	[-3409, 3377]	[-20.454, 20.262]	[0, 0]	[0, 1]	[0, 1]	[0, 0]	0	1696451	0	525108
14T_PL_4706.las	(647000.000,4506000.000,456.020)	(647999.990,4506999.990,746.140)	[-1985, 3375]	[-11.91, 20.25]	[0, 0]	[0, 1]	[0, 1]	[0, 0]	0	1672363	0	533767
14T_PL_4707.las	(647000.000,4507000.000,445.240)	(647999.990,4507999.990,733.860)	[-1986, 3359]	[-11.916, 20.154]	[0, 0]	[0, 1]	[0, 1]	[0, 0]	0	1618893	0	612691
14T_PL_4708.las	(647000.000,4508000.000,452.160)	(647999.990,4508999.990,756.950)	[-2023, 3374]	[-12.138, 20.244]	[0, 0]	[0, 1]	[0, 1]	[0, 0]	0	1682826	0	622185
14T_PL_4709.las	(647000.000,4509000.000,460.140)	(647999.990,4509999.990,756.360)	[-1718, 3358]	[-10.308, 20.148]	[0, 0]	[0, 1]	[0, 1]	[0, 0]	0	1605911	0	656868
14T_PL_4710.las	(647000.000,4510000.000,447.740)	(647999.990,4510999.990,729.870)	[-1639, 3376]	[-9.834, 20.256]	[0, 0]	[0, 1]	[0, 1]	[0, 0]	0	1582587	0	733595
14T_PL_4711.las	(647000.000,4511000.000,439.930)	(647999.990,4511999.990,715.770)	[-1593, 3357]	[-9.558, 20.142]	[0, 0]	[0, 1]	[0, 1]	[0, 0]	0	1634542	0	813480
14T_PL_4712.las	(647000.000,4512000.000,146.770)	(647999.990,4512999.990,731.980)	[-1431, 3324]	[-8.586, 19.944]	[0, 0]	[0, 1]	[0, 1]	[0, 0]	0	1581234	0	999500
14T_PL_4713.las	(647000.000,4513000.000,156.370)	(647999.990,4513999.990,727.660)	[-1206, 3359]	[-7.236, 20.154]	[0, 0]	[0, 1]	[0, 1]	[0, 0]	0	1522093	0	1068107
14T_PL_4714.las	(647000.000,4514000.000,441.010)	(647999.990,4514999.990,751.840)	[-1091, 3372]	[-6.546, 20.232]	[0, 0]	[0, 1]	[0, 1]	[0, 0]	0	1598988	0	993736
14T_PL_4715.las	(647000.000,4515000.000,452.540)	(647999.990,4515999.990,756.340)	[-990, 3376]	[-5.94, 20.256]	[0, 0]	[0, 1]	[0, 1]	[0, 0]	0	1623040	0	1024443

DPH-1.3 Report on ASPRS LAS File Format (Tiled Data) - Informational - continued

File	(Xmin, Ymin, Zmin)	(Xmax, Ymax, Zmax)	Extended Scan Angle	Scan Angle Rank	Scanner Channel	Scan Direction	Edge of Flight Line	User Data	Counts for Synthetic	Key-points	Withheld	Overlap
14T_PL_4716.las	(647000.000,4516000.000,459.940)	(647999.990,4516999.990,737.300)	[-918, 3375]	[-5.508, 20.25]	[0, 0]	[0, 1]	[0, 1]	[0, 0]	0	1622603	0	1023728
14T_PL_4717.las	(647000.000,4517000.000,456.380)	(647999.990,4517999.990,743.080)	[-781, 3375]	[-4.686, 20.25]	[0, 0]	[0, 1]	[0, 1]	[0, 0]	0	1595794	0	971970
14T_PL_4718.las	(647000.000,4518000.000,452.430)	(647999.990,4518999.990,747.870)	[-693, 3375]	[-4.158, 20.25]	[0, 0]	[0, 1]	[0, 1]	[0, 0]	0	1589288	0	1010424
14T_PL_4719.las	(647000.000,4519000.000,453.630)	(647999.990,4519999.990,747.830)	[-573, 3390]	[-3.438, 20.34]	[0, 0]	[0, 1]	[0, 1]	[0, 0]	0	1586332	0	1003321
14T_PL_4720.las	(647000.000,4520000.000,465.320)	(647999.990,4520999.990,759.170)	[-497, 3394]	[-2.982, 20.364]	[0, 0]	[0, 1]	[0, 1]	[0, 0]	0	1607197	0	1006614
14T_PL_4721.las	(647000.000,4521000.000,471.310)	(647999.990,4521999.990,758.070)	[-440, 3393]	[-2.64, 20.358]	[0, 0]	[0, 1]	[0, 1]	[0, 0]	0	1613966	0	1029486
14T_PL_4722.las	(647000.000,4522000.000,205.190)	(647999.990,4522999.990,749.600)	[-307, 3399]	[-1.842, 20.394]	[0, 0]	[0, 1]	[0, 1]	[0, 0]	0	1624669	0	1055475
14T_PL_4723.las	(647000.000,4523000.000,470.370)	(647999.990,4523999.990,754.420)	[-214, 3393]	[-1.284, 20.358]	[0, 0]	[0, 1]	[0, 1]	[0, 0]	0	1549158	0	1008301
14T_PL_4724.las	(647000.000,4524000.000,194.630)	(647999.990,4524999.990,741.850)	[-132, 3393]	[-0.792, 20.358]	[0, 0]	[0, 1]	[0, 1]	[0, 0]	0	1567297	0	1029908
14T_PL_4725.las	(647000.000,4525000.000,473.520)	(647999.990,4525999.990,756.170)	[-14, 3393]	[-0.084, 20.358]	[0, 0]	[0, 1]	[0, 1]	[0, 0]	0	1597882	0	995860
14T_PL_4726.las	(647000.000,4526000.000,190.640)	(647999.990,4526999.990,745.950)	[90, 3395]	[0.54, 20.37]	[0, 0]	[0, 1]	[0, 1]	[0, 0]	0	1579156	0	978884
14T_PL_4727.las	(647000.000,4527000.000,188.360)	(647999.990,4527999.990,740.850)	[196, 3391]	[1.176, 20.346]	[0, 0]	[0, 1]	[0, 1]	[0, 0]	0	1599404	0	971208
14T_PL_4728.las	(647000.000,4528000.000,474.000)	(647999.990,4528999.990,753.890)	[323, 3392]	[1.938, 20.352]	[0, 0]	[0, 1]	[0, 1]	[0, 0]	0	1613592	0	998928
14T_PL_4729.las	(647000.000,4529000.000,469.320)	(647999.990,4529999.990,754.330)	[239, 3396]	[1.434, 20.376]	[0, 0]	[0, 1]	[0, 1]	[0, 0]	0	1605782	0	1032114
14T_PL_4730.las	(647000.000,4530000.000,466.740)	(647999.990,4530999.990,735.730)	[72, 3389]	[0.432, 20.334]	[0, 0]	[0, 1]	[0, 1]	[0, 0]	0	1614125	0	1039137
14T_PL_4731.las	(647000.000,4531000.000,463.790)	(647999.990,4531999.990,760.240)	[-56, 3394]	[-0.336, 20.364]	[0, 0]	[0, 1]	[0, 1]	[0, 0]	0	1583221	0	1015342
14T_PL_4732.las	(647000.000,4532000.000,472.020)	(647999.990,4532999.990,703.130)	[-170, 3393]	[-1.02, 20.358]	[0, 0]	[0, 1]	[0, 1]	[0, 0]	0	1633166	0	1046106
14T_PL_4733.las	(647000.000,4533000.000,190.700)	(647999.990,4533999.990,754.230)	[-254, 3396]	[-1.524, 20.376]	[0, 0]	[0, 1]	[0, 1]	[0, 0]	0	1606532	0	1023492
14T_PL_4734.las	(647000.000,4534000.000,200.380)	(647999.990,4534999.990,751.070)	[-349, 3391]	[-2.094, 20.346]	[0, 0]	[0, 1]	[0, 1]	[0, 0]	0	1612922	0	1013225
14T_PL_4735.las	(647000.000,4535000.000,179.280)	(647999.990,4535999.990,739.750)	[-459, 3393]	[-2.754, 20.358]	[0, 0]	[0, 1]	[0, 1]	[0, 0]	0	1633061	0	1050719
14T_PL_4736.las	(647000.000,4536000.000,159.720)	(647999.990,4536999.990,747.210)	[-517, 3361]	[-3.102, 20.166]	[0, 0]	[0, 1]	[0, 1]	[0, 0]	0	1605786	0	1049523
14T_PL_4737.las	(647000.000,4537000.000,199.730)	(647999.990,4537999.990,746.910)	[-598, 3376]	[-3.588, 20.256]	[0, 0]	[0, 1]	[0, 1]	[0, 0]	0	1631895	0	994641
14T_PL_4738.las	(647000.000,4538000.000,464.670)	(647999.990,4538999.990,724.960)	[-700, 3408]	[-4.2, 20.448]	[0, 0]	[0, 1]	[0, 1]	[0, 0]	0	1606682	0	991009
14T_PL_4739.las	(647000.000,4539000.000,184.540)	(647999.990,4539999.990,2430.930)	[-3468, 3394]	[-20.808, 20.364]	[0, 0]	[0, 1]	[0, 1]	[0, 0]	0	1592507	0	2356843
14T_PL_4740.las	(647000.000,4540000.000,448.210)	(647999.990,4540999.990,2436.900)	[-3462, 3396]	[-20.772, 20.376]	[0, 0]	[0, 1]	[0, 1]	[0, 0]	0	1722950	0	3452804
14T_PL_4741.las	(647000.000,4541000.000,193.710)	(647999.990,4541999.990,2441.350)	[-3458, 3411]	[-20.748, 20.466]	[0, 0]	[0, 1]	[0, 1]	[0, 0]	0	1829981	0	3414136
14T_PL_4742.las	(647000.000,4542000.000,189.020)	(647999.990,4542999.990,2441.940)	[-3462, 3408]	[-20.772, 20.448]	[0, 0]	[0, 1]	[0, 1]	[0, 0]	0	1747488	0	4432654
14T_PL_4743.las	(647000.000,4543000.000,177.010)	(647999.990,4543999.990,2441.670)	[-3473, 3405]	[-20.838, 20.43]	[0, 0]	[0, 1]	[0, 1]	[0, 0]	0	1758811	0	4415536
14T_PL_4744.las	(647000.000,4544000.000,177.200)	(647999.990,4544999.990,2436.280)	[-3481, 3382]	[-20.886, 20.292]	[0, 0]	[0, 1]	[0, 1]	[0, 0]	0	1739655	0	4325611
14T_PL_4745.las	(647000.000,4545000.000,190.450)	(647999.990,4545999.990,2434.720)	[-3488, 3376]	[-20.928, 20.256]	[0, 0]	[0, 1]	[0, 1]	[0, 0]	0	1753693	0	4337471
14T_PL_4800.las	(648000.000,4500000.000,177.320)	(648999.990,4500999.990,744.470)	[-1757, 3360]	[-10.542, 20.16]	[0, 0]	[0, 1]	[0, 1]	[0, 0]	0	1646999	0	698466
14T_PL_4801.las	(648000.000,4501000.000,190.610)	(648999.990,4501999.990,761.830)	[-1905, 3360]	[-11.43, 20.16]	[0, 0]	[0, 1]	[0, 1]	[0, 0]	0	1665113	0	681043
14T_PL_4802.las	(648000.000,4502000.000,190.770)	(648999.990,4502999.990,750.560)	[-1848, 3375]	[-11.088, 20.25]	[0, 0]	[0, 1]	[0, 1]	[0, 0]	0	1679477	0	610351
14T_PL_4803.las	(648000.000,4503000.000,209.220)	(648999.990,4503999.990,758.590)	[-3304, 3360]	[-19.824, 20.16]	[0, 0]	[0, 1]	[0, 1]	[0, 0]	0	1672700	0	582552
14T_PL_4804.las	(648000.000,4504000.000,193.000)	(648999.990,4504999.990,749.350)	[-3396, 3361]	[-20.376, 20.166]	[0, 0]	[0, 1]	[0, 1]	[0, 0]	0	1706348	0	663679
14T_PL_4805.las	(648000.000,4505000.000,460.780)	(648999.990,4505999.990,742.840)	[-3389, 3363]	[-20.334, 20.178]	[0, 0]	[0, 1]	[0, 1]	[0, 0]	0	1683908	0	797332
14T_PL_4806.las	(648000.000,4506000.000,173.900)	(648999.990,4506999.990,748.320)	[-3397, 3362]	[-20.382, 20.172]	[0, 0]	[0, 1]	[0, 1]	[0, 0]	0	1665158	0	831148
14T_PL_4807.las	(648000.000,4507000.000,160.650)	(648999.990,4507999.990,727.160)	[-3363, 3358]	[-20.178, 20.148]	[0, 0]	[0, 1]	[0, 1]	[0, 0]	0	1662210	0	858445
14T_PL_4808.las	(648000.000,4508000.000,190.020)	(648999.990,4508999.990,721.640)	[-3380, 3362]	[-20.28, 20.172]	[0, 0]	[0, 1]	[0, 1]	[0, 0]	0	1699693	0	839626
14T_PL_4809.las	(648000.000,4509000.000,456.860)	(648999.990,4509999.990,691.320)	[-3394, 3362]	[-20.364, 20.172]	[0, 0]	[0, 1]	[0, 1]	[0, 0]	0	1692615	0	778000
14T_PL_4810.las	(648000.000,4510000.000,444.320)	(648999.990,4510999.990,708.290)	[-3396, 3359]	[-20.376, 20.154]	[0, 0]	[0, 1]	[0, 1]	[0, 0]	0	1657104	0	709452
14T_PL_4811.las	(648000.000,4511000.000,170.410)	(648999.990,4511999.990,718.740)	[-3343, 3312]	[-20.058, 19.872]	[0, 0]	[0, 1]	[0, 1]	[0, 0]	0	1702050	0	683880
14T_PL_4812.las	(648000.000,4512000.000,167.480)	(648999.990,4512999.990,723.000)	[-3345, 3310]	[-20.07, 19.86]	[0, 0]	[0, 1]	[0, 1]	[0, 0]	0	1671253	0	539480
14T_PL_4813.las	(648000.000,4513000.000,167.010)	(648999.990,4513999.990,734.590)	[-3338, 3127]	[-20.028, 18.762]	[0, 0]	[0, 1]	[0, 1]	[0, 0]	0	1600349	0	573101
14T_PL_4814.las	(648000.000,4514000.000,435.690)	(648999.990,4514999.990,2438.400)	[-3357, 3347]	[-20.142, 20.082]	[0, 0]	[0, 1]	[0, 1]	[0, 0]	0	1653526	0	658563
14T_PL_4815.las	(648000.000,4515000.000,185.710)	(648999.990,4515999.990,753.750)	[-3376, 1784]	[-20.256, 10.704]	[0, 0]	[0, 1]	[0, 1]	[0, 0]	0	1611814	0	713731
14T_PL_4816.las	(648000.000,4516000.000,446.920)	(648999.990,4516999.990,751.940)	[-3377, 1782]	[-20.262, 10.692]	[0, 0]	[0, 1]	[0, 1]	[0, 0]	0	1668351	0	767238
14T_PL_4817.las	(648000.000,4517000.000,448.280)	(648999.990,4517999.990,751.010)	[-3397, 1664]	[-20.382, 9.984]	[0, 0]	[0, 1]	[0, 1]	[0, 0]	0	1627992	0	831897
14T_PL_4818.las	(648000.000,4518000.000,452.200)	(648999.990,4518999.990,729.920)	[-3397, 1514]	[-20.382, 9.084]	[0, 0]	[0, 1]	[0, 1]	[0, 0]	0	1664023	0	844164

DPH-1.3 Report on ASPRS LAS File Format (Tiled Data) - Informational - continued

File	(Xmin, Ymin, Zmin)	(Xmax, Ymax, Zmax)	Extended Scan Angle	Scan Angle Rank	Scanner Channel	Scan Direction	Edge of Flight Line	User Data	Counts for Synthetic	Key-points	Withheld	Overlap
14T_PL_4819.las	(648000.000,4519000.000,459.030)	(648999.990,4519999.990,730.140)	[-3393, 1390]	[-20.358, 8.34]	[0, 0]	[0, 1]	[0, 1]	[0, 0]	0	1660698	0	975128
14T_PL_4820.las	(648000.000,4520000.000,464.940)	(648999.990,4520999.990,734.880)	[-3427, 1276]	[-20.562, 7.656]	[0, 0]	[0, 1]	[0, 1]	[0, 0]	0	1631761	0	1069045
14T_PL_4821.las	(648000.000,4521000.000,469.340)	(648999.990,4521999.990,743.190)	[-3428, 1244]	[-20.568, 7.464]	[0, 0]	[0, 1]	[0, 1]	[0, 0]	0	1681252	0	1093786
14T_PL_4822.las	(648000.000,4522000.000,469.690)	(648999.990,4522999.990,745.000)	[-3427, 1124]	[-20.562, 6.744]	[0, 0]	[0, 1]	[0, 1]	[0, 0]	0	1629536	0	1108521
14T_PL_4823.las	(648000.000,4523000.000,470.270)	(648999.990,4523999.990,719.530)	[-3426, 1033]	[-20.556, 6.198]	[0, 0]	[0, 1]	[0, 1]	[0, 0]	0	1634307	0	1076416
14T_PL_4824.las	(648000.000,4524000.000,470.490)	(648999.990,4524999.990,759.470)	[-3414, 928]	[-20.484, 5.568]	[0, 0]	[0, 1]	[0, 1]	[0, 0]	0	1647301	0	1070988
14T_PL_4825.las	(648000.000,4525000.000,471.260)	(648999.990,4525999.990,738.950)	[-3426, 833]	[-20.556, 4.998]	[0, 0]	[0, 1]	[0, 1]	[0, 0]	0	1660701	0	1103238
14T_PL_4826.las	(648000.000,4526000.000,193.370)	(648999.990,4526999.990,756.940)	[-3426, 793]	[-20.556, 4.758]	[0, 0]	[0, 1]	[0, 1]	[0, 0]	0	1670736	0	1139719
14T_PL_4827.las	(648000.000,4527000.000,470.950)	(648999.990,4527999.990,759.560)	[-3427, 728]	[-20.562, 4.368]	[0, 0]	[0, 1]	[0, 1]	[0, 0]	0	1676443	0	1135032
14T_PL_4828.las	(648000.000,4528000.000,469.330)	(648999.990,4528999.990,721.080)	[-3428, 623]	[-20.568, 3.738]	[0, 0]	[0, 1]	[0, 1]	[0, 0]	0	1649651	0	1119229
14T_PL_4829.las	(648000.000,4529000.000,468.410)	(648999.990,4529999.990,750.300)	[-3408, 395]	[-20.448, 2.37]	[0, 0]	[0, 1]	[0, 1]	[0, 0]	0	1632760	0	1095146
14T_PL_4830.las	(648000.000,4530000.000,464.820)	(648999.990,4530999.990,705.830)	[-3428, 238]	[-20.568, 1.428]	[0, 0]	[0, 1]	[0, 1]	[0, 0]	0	1613652	0	1053031
14T_PL_4831.las	(648000.000,4531000.000,461.120)	(648999.990,4531999.990,723.420)	[-3411, 70]	[-20.466, 0.42]	[0, 0]	[0, 1]	[0, 1]	[0, 0]	0	1591885	0	1040273
14T_PL_4832.las	(648000.000,4532000.000,459.280)	(648999.990,4532999.990,738.530)	[-3428, -56]	[-20.568, -0.336]	[0, 0]	[0, 1]	[0, 1]	[0, 0]	0	1575380	0	1071142
14T_PL_4833.las	(648000.000,4533000.000,458.730)	(648999.990,4533999.990,684.170)	[-3409, -172]	[-20.454, -1.032]	[0, 0]	[0, 1]	[0, 1]	[0, 0]	0	1567106	0	1038291
14T_PL_4834.las	(648000.000,4534000.000,457.860)	(648999.990,4534999.990,740.980)	[-3428, -252]	[-20.568, -1.512]	[0, 0]	[0, 1]	[0, 1]	[0, 0]	0	1586208	0	1028027
14T_PL_4835.las	(648000.000,4535000.000,448.850)	(648999.990,4535999.990,729.500)	[-3423, -352]	[-20.538, -2.112]	[0, 0]	[0, 1]	[0, 1]	[0, 0]	0	1567762	0	1013477
14T_PL_4836.las	(648000.000,4536000.000,166.330)	(648999.990,4536999.990,735.690)	[-3378, -279]	[-20.268, -1.674]	[0, 0]	[0, 1]	[0, 1]	[0, 0]	0	1556700	0	1069744
14T_PL_4837.las	(648000.000,4537000.000,451.830)	(648999.990,4537999.990,741.590)	[-3426, -191]	[-20.556, -1.146]	[0, 0]	[0, 1]	[0, 1]	[0, 0]	0	1604128	0	1053268
14T_PL_4838.las	(648000.000,4538000.000,188.870)	(648999.990,4538999.990,747.380)	[-3427, -104]	[-20.562, -0.624]	[0, 0]	[0, 1]	[0, 1]	[0, 0]	0	1572660	0	1053541
14T_PL_4839.las	(648000.000,4539000.000,175.890)	(648999.990,4539999.990,760.490)	[-3482, 3399]	[-20.892, 20.394]	[0, 0]	[0, 1]	[0, 1]	[0, 0]	0	1604322	0	1352498
14T_PL_4840.las	(648000.000,4540000.000,179.820)	(648999.990,4540999.990,764.810)	[-3473, 3411]	[-20.838, 20.466]	[0, 0]	[0, 1]	[0, 1]	[0, 0]	0	1622026	0	1823218
14T_PL_4841.las	(648000.000,4541000.000,188.790)	(648999.990,4541999.990,765.140)	[-3440, 3418]	[-20.64, 20.508]	[0, 0]	[0, 1]	[0, 1]	[0, 0]	0	1631347	0	1838779
14T_PL_4842.las	(648000.000,4542000.000,183.140)	(648999.990,4542999.990,2445.000)	[-3444, 3448]	[-20.664, 20.688]	[0, 0]	[0, 1]	[0, 1]	[0, 0]	0	1796749	0	4265318
14T_PL_4843.las	(648000.000,4543000.000,175.730)	(648999.990,4543999.990,2431.410)	[-3443, 3420]	[-20.658, 20.52]	[0, 0]	[0, 1]	[0, 1]	[0, 0]	0	1778900	0	4277808
14T_PL_4844.las	(648000.000,4544000.000,189.130)	(648999.990,4544999.990,2441.200)	[-3427, 3421]	[-20.562, 20.526]	[0, 0]	[0, 1]	[0, 1]	[0, 0]	0	1703177	0	4280132
14T_PL_4845.las	(648000.000,4545000.000,184.280)	(648999.990,4545999.990,2441.760)	[-3434, 3436]	[-20.604, 20.616]	[0, 0]	[0, 1]	[0, 1]	[0, 0]	0	1732700	0	4162510
14T_PL_4900.las	(649000.000,4500000.000,459.860)	(649999.990,4500999.990,742.490)	[-3410, 681]	[-20.46, 4.086]	[0, 0]	[0, 1]	[0, 1]	[0, 0]	0	1593710	0	894989
14T_PL_4901.las	(649000.000,4501000.000,459.860)	(649999.990,4501999.990,758.380)	[-3425, 818]	[-20.55, 4.908]	[0, 0]	[0, 1]	[0, 1]	[0, 0]	0	1580869	0	906166
14T_PL_4902.las	(649000.000,4502000.000,464.740)	(649999.990,4502999.990,729.200)	[-3425, 1013]	[-20.55, 6.078]	[0, 0]	[0, 1]	[0, 1]	[0, 0]	0	1655915	0	1009439
14T_PL_4903.las	(649000.000,4503000.000,463.190)	(649999.990,4503999.990,747.920)	[-3410, 1173]	[-20.46, 7.038]	[0, 0]	[0, 1]	[0, 1]	[0, 0]	0	1637141	0	1050700
14T_PL_4904.las	(649000.000,4504000.000,183.910)	(649999.990,4504999.990,748.430)	[-3411, 1340]	[-20.466, 8.04]	[0, 0]	[0, 1]	[0, 1]	[0, 0]	0	1677272	0	1036000
14T_PL_4905.las	(649000.000,4505000.000,177.660)	(649999.990,4505999.990,752.750)	[-3410, 1481]	[-20.46, 8.886]	[0, 0]	[0, 1]	[0, 1]	[0, 0]	0	1674562	0	937211
14T_PL_4906.las	(649000.000,4506000.000,457.170)	(649999.990,4506999.990,727.970)	[-3393, 1593]	[-20.358, 9.558]	[0, 0]	[0, 1]	[0, 1]	[0, 0]	0	1694620	0	849231
14T_PL_4907.las	(649000.000,4507000.000,441.930)	(649999.990,4507999.990,717.960)	[-3394, 1646]	[-20.364, 9.876]	[0, 0]	[0, 1]	[0, 1]	[0, 0]	0	1581208	0	839503
14T_PL_4908.las	(649000.000,4508000.000,180.800)	(649999.990,4508999.990,723.320)	[-3395, 1720]	[-20.37, 10.32]	[0, 0]	[0, 1]	[0, 1]	[0, 0]	0	1680733	0	774059
14T_PL_4909.las	(649000.000,4509000.000,457.080)	(649999.990,4509999.990,724.360)	[-3410, 1765]	[-20.46, 10.59]	[0, 0]	[0, 1]	[0, 1]	[0, 0]	0	1652762	0	729650
14T_PL_4910.las	(649000.000,4510000.000,443.860)	(649999.990,4510999.990,695.720)	[-3410, 1819]	[-20.46, 10.914]	[0, 0]	[0, 1]	[0, 1]	[0, 0]	0	1659570	0	656881
14T_PL_4911.las	(649000.000,4511000.000,153.640)	(649999.990,4511999.990,735.450)	[-3387, 3219]	[-20.322, 19.314]	[0, 0]	[0, 1]	[0, 1]	[0, 0]	0	1704075	0	603116
14T_PL_4912.las	(649000.000,4512000.000,432.150)	(649999.990,4512999.990,717.740)	[-3360, 1903]	[-20.16, 11.418]	[0, 0]	[0, 1]	[0, 1]	[0, 0]	0	1529379	0	613077
14T_PL_4913.las	(649000.000,4513000.000,154.050)	(649999.990,4513999.990,691.940)	[-3390, 3344]	[-20.34, 20.064]	[0, 0]	[0, 1]	[0, 1]	[0, 0]	0	1672293	0	565222
14T_PL_4914.las	(649000.000,4514000.000,439.020)	(649999.990,4514999.990,683.270)	[-3409, 3376]	[-20.454, 20.256]	[0, 0]	[0, 1]	[0, 1]	[0, 0]	0	1669597	0	730226
14T_PL_4915.las	(649000.000,4515000.000,172.800)	(649999.990,4515999.990,680.700)	[-3391, 3392]	[-20.346, 20.352]	[0, 0]	[0, 1]	[0, 1]	[0, 0]	0	1571384	0	801883
14T_PL_4916.las	(649000.000,4516000.000,181.800)	(649999.990,4516999.990,726.340)	[-3409, 3383]	[-20.454, 20.298]	[0, 0]	[0, 1]	[0, 1]	[0, 0]	0	1588532	0	716253
14T_PL_4917.las	(649000.000,4517000.000,447.150)	(649999.990,4517999.990,722.090)	[-3397, 3394]	[-20.382, 20.364]	[0, 0]	[0, 1]	[0, 1]	[0, 0]	0	1606709	0	785202
14T_PL_4918.las	(649000.000,4518000.000,456.150)	(649999.990,4518999.990,707.270)	[-3410, 3394]	[-20.46, 20.364]	[0, 0]	[0, 1]	[0, 1]	[0, 0]	0	1638246	0	749318
14T_PL_4919.las	(649000.000,4519000.000,467.220)	(649999.990,4519999.990,740.980)	[-3394, 3393]	[-20.364, 20.358]	[0, 0]	[0, 1]	[0, 1]	[0, 0]	0	1692351	0	635347
14T_PL_4920.las	(649000.000,4520000.000,470.160)	(649999.990,4520999.990,748.720)	[-3426, 3394]	[-20.556, 20.364]	[0, 0]	[0, 1]	[0, 1]	[0, 0]	0	1653760	0	542488
14T_PL_4921.las	(649000.000,4521000.000,194.200)	(649999.990,4521999.990,716.820)	[-3395, 3390]	[-20.37, 20.34]	[0, 0]	[0, 1]	[0, 1]	[0, 0]	0	1641827	0	570725

DPH-1.3 Report on ASPRS LAS File Format (Tiled Data) - Informational - continued

File	(Xmin, Ymin, Zmin)	(Xmax, Ymax, Zmax)	Extended Scan Angle	Scan Angle Rank	Scanner Channel	Scan Direction	Edge of Flight Line	User Data	Counts for Synthetic	Key-points	Withheld	Overlap
14T_PL_4922.las	(649000.000,4522000.000,469.210)	(649999.990,4522999.990,694.230)	[-1806, 3396]	[-10.836, 20.376]	[0, 0]	[0, 1]	[0, 1]	[0, 0]	0	1708039	0	650267
14T_PL_4923.las	(649000.000,4523000.000,469.090)	(649999.990,4523999.990,673.060)	[-1743, 3396]	[-10.458, 20.376]	[0, 0]	[0, 1]	[0, 1]	[0, 0]	0	1653783	0	707943
14T_PL_4924.las	(649000.000,4524000.000,188.700)	(649999.990,4524999.990,703.150)	[-3360, 3377]	[-20.16, 20.262]	[0, 0]	[0, 1]	[0, 1]	[0, 0]	0	1626476	0	765530
14T_PL_4925.las	(649000.000,4525000.000,471.310)	(649999.990,4525999.990,704.210)	[-1556, 3392]	[-9.336, 20.352]	[0, 0]	[0, 1]	[0, 1]	[0, 0]	0	1649603	0	757676
14T_PL_4926.las	(649000.000,4526000.000,469.870)	(649999.990,4526999.990,729.770)	[-1413, 3393]	[-8.478, 20.358]	[0, 0]	[0, 1]	[0, 1]	[0, 0]	0	1654455	0	826637
14T_PL_4927.las	(649000.000,4527000.000,469.960)	(649999.990,4527999.990,708.170)	[-1303, 3395]	[-7.818, 20.37]	[0, 0]	[0, 1]	[0, 1]	[0, 0]	0	1601248	0	951133
14T_PL_4928.las	(649000.000,4528000.000,467.430)	(649999.990,4528999.990,713.830)	[-1171, 3395]	[-7.026, 20.37]	[0, 0]	[0, 1]	[0, 1]	[0, 0]	0	1520339	0	1053111
14T_PL_4929.las	(649000.000,4529000.000,462.590)	(649999.990,4529999.990,731.010)	[-1037, 3396]	[-6.222, 20.376]	[0, 0]	[0, 1]	[0, 1]	[0, 0]	0	1579981	0	1010286
14T_PL_4930.las	(649000.000,4530000.000,464.790)	(649999.990,4530999.990,670.430)	[-962, 3397]	[-5.772, 20.382]	[0, 0]	[0, 1]	[0, 1]	[0, 0]	0	1564683	0	970656
14T_PL_4931.las	(649000.000,4531000.000,467.160)	(649999.990,4531999.990,741.010)	[-787, 3393]	[-4.722, 20.358]	[0, 0]	[0, 1]	[0, 1]	[0, 0]	0	1572022	0	945230
14T_PL_4932.las	(649000.000,4532000.000,459.170)	(649999.990,4532999.990,684.920)	[-698, 3390]	[-4.188, 20.34]	[0, 0]	[0, 1]	[0, 1]	[0, 0]	0	1569318	0	938076
14T_PL_4933.las	(649000.000,4533000.000,453.260)	(649999.990,4533999.990,681.090)	[-622, 3397]	[-3.732, 20.382]	[0, 0]	[0, 1]	[0, 1]	[0, 0]	0	1599240	0	1077044
14T_PL_4934.las	(649000.000,4534000.000,450.070)	(649999.990,4534999.990,723.720)	[-536, 3393]	[-3.216, 20.358]	[0, 0]	[0, 1]	[0, 1]	[0, 0]	0	1572777	0	1086495
14T_PL_4935.las	(649000.000,4535000.000,191.430)	(649999.990,4535999.990,727.470)	[-456, 3374]	[-2.736, 20.244]	[0, 0]	[0, 1]	[0, 1]	[0, 0]	0	1595914	0	1050779
14T_PL_4936.las	(649000.000,4536000.000,444.920)	(649999.990,4536999.990,724.710)	[-370, 3361]	[-2.22, 20.166]	[0, 0]	[0, 1]	[0, 1]	[0, 0]	0	1525034	0	1154080
14T_PL_4937.las	(649000.000,4537000.000,447.970)	(649999.990,4537999.990,736.290)	[-277, 3362]	[-1.662, 20.172]	[0, 0]	[0, 1]	[0, 1]	[0, 0]	0	1594352	0	1129502
14T_PL_4938.las	(649000.000,4538000.000,184.980)	(649999.990,4538999.990,712.920)	[-190, 3393]	[-1.14, 20.358]	[0, 0]	[0, 1]	[0, 1]	[0, 0]	0	1564696	0	1027644
14T_PL_4939.las	(649000.000,4539000.000,190.020)	(649999.990,4539999.990,2438.630)	[-2378, 3392]	[-14.268, 20.352]	[0, 0]	[0, 1]	[0, 1]	[0, 0]	0	1623159	0	1305569
14T_PL_4940.las	(649000.000,4540000.000,187.530)	(649999.990,4540999.990,2445.760)	[-3449, 3395]	[-20.694, 20.37]	[0, 0]	[0, 1]	[0, 1]	[0, 0]	0	1783227	0	3251180
14T_PL_4941.las	(649000.000,4541000.000,171.710)	(649999.990,4541999.990,2443.140)	[-3445, 3410]	[-20.67, 20.46]	[0, 0]	[0, 1]	[0, 1]	[0, 0]	0	1812232	0	3348910
14T_PL_4942.las	(649000.000,4542000.000,168.990)	(649999.990,4542999.990,2444.340)	[-3448, 3420]	[-20.688, 20.52]	[0, 0]	[0, 1]	[0, 1]	[0, 0]	0	1674435	0	4200608
14T_PL_4943.las	(649000.000,4543000.000,172.670)	(649999.990,4543999.990,2419.920)	[-3442, 3419]	[-20.652, 20.514]	[0, 0]	[0, 1]	[0, 1]	[0, 0]	0	1813505	0	3951738
14T_PL_4944.las	(649000.000,4544000.000,179.890)	(649999.990,4544999.990,2446.370)	[-3426, 3441]	[-20.556, 20.646]	[0, 0]	[0, 1]	[0, 1]	[0, 0]	0	1842640	0	3682502
14T_PL_4945.las	(649000.000,4545000.000,175.080)	(649999.990,4545999.990,2422.160)	[-3438, 3431]	[-20.628, 20.586]	[0, 0]	[0, 1]	[0, 1]	[0, 0]	0	1718731	0	3853182
14T_PL_5000.las	(650000.000,4500000.000,179.350)	(650999.990,4500999.990,736.600)	[19, 3363]	[0.114, 20.178]	[0, 0]	[0, 1]	[0, 1]	[0, 0]	0	1577731	0	1031866
14T_PL_5001.las	(650000.000,4501000.000,187.130)	(650999.990,4501999.990,752.200)	[-43, 3375]	[-0.258, 20.25]	[0, 0]	[0, 1]	[0, 1]	[0, 0]	0	1547261	0	981531
14T_PL_5002.las	(650000.000,4502000.000,192.010)	(650999.990,4502999.990,748.920)	[-112, 3376]	[-0.672, 20.256]	[0, 0]	[0, 1]	[0, 1]	[0, 0]	0	1588989	0	1009113
14T_PL_5003.las	(650000.000,4503000.000,184.330)	(650999.990,4503999.990,747.590)	[-291, 3378]	[-1.746, 20.268]	[0, 0]	[0, 1]	[0, 1]	[0, 0]	0	1569562	0	952763
14T_PL_5004.las	(650000.000,4504000.000,456.400)	(650999.990,4504999.990,749.350)	[-375, 3377]	[-2.25, 20.262]	[0, 0]	[0, 1]	[0, 1]	[0, 0]	0	1557864	0	936727
14T_PL_5005.las	(650000.000,4505000.000,453.970)	(650999.990,4505999.990,736.600)	[-580, 3377]	[-3.48, 20.262]	[0, 0]	[0, 1]	[0, 1]	[0, 0]	0	1599582	0	944005
14T_PL_5006.las	(650000.000,4506000.000,448.430)	(650999.990,4506999.990,757.420)	[-760, 3379]	[-4.56, 20.274]	[0, 0]	[0, 1]	[0, 1]	[0, 0]	0	1615241	0	978117
14T_PL_5007.las	(650000.000,4507000.000,167.740)	(650999.990,4507999.990,755.300)	[-770, 3363]	[-4.62, 20.178]	[0, 0]	[0, 1]	[0, 1]	[0, 0]	0	1618035	0	932987
14T_PL_5008.las	(650000.000,4508000.000,172.120)	(650999.990,4508999.990,731.500)	[-767, 3361]	[-4.602, 20.166]	[0, 0]	[0, 1]	[0, 1]	[0, 0]	0	1581741	0	980101
14T_PL_5009.las	(650000.000,4509000.000,455.730)	(650999.990,4509999.990,736.940)	[-815, 3363]	[-4.89, 20.178]	[0, 0]	[0, 1]	[0, 1]	[0, 0]	0	1541382	0	870070
14T_PL_5010.las	(650000.000,4510000.000,444.320)	(650999.990,4510999.990,736.470)	[-1099, 3366]	[-6.594, 20.196]	[0, 0]	[0, 1]	[0, 1]	[0, 0]	0	1596649	0	906114
14T_PL_5011.las	(650000.000,4511000.000,173.920)	(650999.990,4511999.990,720.620)	[-1295, 3363]	[-7.77, 20.178]	[0, 0]	[0, 1]	[0, 1]	[0, 0]	0	1665000	0	1090304
14T_PL_5012.las	(650000.000,4512000.000,431.590)	(650999.990,4512999.990,723.430)	[-1189, 3328]	[-7.134, 19.968]	[0, 0]	[0, 1]	[0, 1]	[0, 0]	0	1524241	0	953542
14T_PL_5013.las	(650000.000,4513000.000,431.450)	(650999.990,4513999.990,715.580)	[-1348, 3341]	[-8.088, 20.046]	[0, 0]	[0, 1]	[0, 1]	[0, 0]	0	1634024	0	993911
14T_PL_5014.las	(650000.000,4514000.000,443.390)	(650999.990,4514999.990,735.970)	[-1554, 3342]	[-9.324, 20.052]	[0, 0]	[0, 1]	[0, 1]	[0, 0]	0	1579576	0	772706
14T_PL_5015.las	(650000.000,4515000.000,456.500)	(650999.990,4515999.990,746.580)	[-1667, 3359]	[-10.002, 20.154]	[0, 0]	[0, 1]	[0, 1]	[0, 0]	0	1638824	0	697035
14T_PL_5016.las	(650000.000,4516000.000,188.480)	(650999.990,4516999.990,755.880)	[-3299, 3341]	[-19.794, 20.046]	[0, 0]	[0, 1]	[0, 1]	[0, 0]	0	1640203	0	625167
14T_PL_5017.las	(650000.000,4517000.000,460.560)	(650999.990,4517999.990,746.850)	[-1918, 3362]	[-11.508, 20.172]	[0, 0]	[0, 1]	[0, 1]	[0, 0]	0	1633264	0	531032
14T_PL_5018.las	(650000.000,4518000.000,189.160)	(650999.990,4518999.990,707.350)	[-1956, 3366]	[-11.736, 20.196]	[0, 0]	[0, 1]	[0, 1]	[0, 0]	0	1686886	0	508423
14T_PL_5019.las	(650000.000,4519000.000,468.700)	(650999.990,4519999.990,736.400)	[-1980, 3362]	[-11.88, 20.172]	[0, 0]	[0, 1]	[0, 1]	[0, 0]	0	1675328	0	494937
14T_PL_5020.las	(650000.000,4520000.000,190.810)	(650999.990,4520999.990,701.740)	[-3393, 3363]	[-20.358, 20.178]	[0, 0]	[0, 1]	[0, 1]	[0, 0]	0	1677280	0	465685
14T_PL_5021.las	(650000.000,4521000.000,186.180)	(650999.990,4521999.990,525.090)	[-3414, 3364]	[-20.484, 20.184]	[0, 0]	[0, 1]	[0, 1]	[0, 0]	0	1573162	0	657925
14T_PL_5022.las	(650000.000,4522000.000,182.620)	(650999.990,4522999.990,674.100)	[-3405, 3362]	[-20.43, 20.172]	[0, 0]	[0, 1]	[0, 1]	[0, 0]	0	1656917	0	703554
14T_PL_5023.las	(650000.000,4523000.000,189.600)	(650999.990,4523999.990,674.950)	[-3394, 3362]	[-20.364, 20.172]	[0, 0]	[0, 1]	[0, 1]	[0, 0]	0	1624424	0	751449
14T_PL_5024.las	(650000.000,4524000.000,191.770)	(650999.990,4524999.990,696.490)	[-3394, 3378]	[-20.364, 20.268]	[0, 0]	[0, 1]	[0, 1]	[0, 0]	0	1710621	0	789505

DPH-1.3 Report on ASPRS LAS File Format (Tiled Data) - Informational - continued

File	(Xmin, Ymin, Zmin)	(Xmax, Ymax, Zmax)	Extended Scan Angle	Scan Angle Rank	Scanner Channel	Scan Direction	Edge of Flight Line	User Data	Counts for Synthetic	Key-points	Withheld	Overlap
14T_PL_5025.las	(650000.000,4525000.000,199.640)	(650999.990,4525999.990,690.790)	[-3395, 3377]	[-20.37, 20.262]	[0, 0]	[0, 1]	[0, 1]	[0, 0]	0	1681721	0	751182
14T_PL_5026.las	(650000.000,4526000.000,469.490)	(650999.990,4526999.990,738.300)	[-3392, 3374]	[-20.352, 20.244]	[0, 0]	[0, 1]	[0, 1]	[0, 0]	0	1689778	0	712811
14T_PL_5027.las	(650000.000,4527000.000,187.350)	(650999.990,4527999.990,753.390)	[-3392, 3361]	[-20.352, 20.166]	[0, 0]	[0, 1]	[0, 1]	[0, 0]	0	1670493	0	596355
14T_PL_5028.las	(650000.000,4528000.000,195.490)	(650999.990,4528999.990,757.330)	[-3411, 1937]	[-20.466, 11.622]	[0, 0]	[0, 1]	[0, 1]	[0, 0]	0	1689881	0	584633
14T_PL_5029.las	(650000.000,4529000.000,191.120)	(650999.990,4529999.990,2440.200)	[-3403, 1841]	[-20.418, 11.046]	[0, 0]	[0, 1]	[0, 1]	[0, 0]	0	1706742	0	605644
14T_PL_5030.las	(650000.000,4530000.000,184.990)	(650999.990,4530999.990,732.940)	[-3393, 1689]	[-20.358, 10.134]	[0, 0]	[0, 1]	[0, 1]	[0, 0]	0	1695119	0	658633
14T_PL_5031.las	(650000.000,4531000.000,188.620)	(650999.990,4531999.990,760.130)	[-3393, 1650]	[-20.358, 9.9]	[0, 0]	[0, 1]	[0, 1]	[0, 0]	0	1654910	0	707131
14T_PL_5032.las	(650000.000,4532000.000,190.100)	(650999.990,4532999.990,747.550)	[-3408, 1639]	[-20.448, 9.834]	[0, 0]	[0, 1]	[0, 1]	[0, 0]	0	1656040	0	793051
14T_PL_5033.las	(650000.000,4533000.000,185.000)	(650999.990,4533999.990,752.520)	[-3411, 1435]	[-20.466, 8.61]	[0, 0]	[0, 1]	[0, 1]	[0, 0]	0	1713786	0	933781
14T_PL_5034.las	(650000.000,4534000.000,184.590)	(650999.990,4534999.990,748.200)	[-3409, 1217]	[-20.454, 7.302]	[0, 0]	[0, 1]	[0, 1]	[0, 0]	0	1601684	0	1032057
14T_PL_5035.las	(650000.000,4535000.000,167.430)	(650999.990,4535999.990,730.680)	[-3409, 1126]	[-20.454, 6.756]	[0, 0]	[0, 1]	[0, 1]	[0, 0]	0	1622716	0	1190755
14T_PL_5036.las	(650000.000,4536000.000,167.440)	(650999.990,4536999.990,726.440)	[-3377, 996]	[-20.262, 5.976]	[0, 0]	[0, 1]	[0, 1]	[0, 0]	0	1559886	0	1164368
14T_PL_5037.las	(650000.000,4537000.000,447.660)	(650999.990,4537999.990,730.300)	[-3413, 979]	[-20.478, 5.874]	[0, 0]	[0, 1]	[0, 1]	[0, 0]	0	1665857	0	1150334
14T_PL_5038.las	(650000.000,4538000.000,457.490)	(650999.990,4538999.990,743.120)	[-3410, 972]	[-20.46, 5.832]	[0, 0]	[0, 1]	[0, 1]	[0, 0]	0	1660639	0	1140820
14T_PL_5039.las	(650000.000,4539000.000,182.350)	(650999.990,4539999.990,767.410)	[-3450, 906]	[-20.7, 5.436]	[0, 0]	[0, 1]	[0, 1]	[0, 0]	0	1655894	0	1237983
14T_PL_5040.las	(650000.000,4540000.000,180.510)	(650999.990,4540999.990,767.150)	[-3466, 870]	[-20.796, 5.22]	[0, 0]	[0, 1]	[0, 1]	[0, 0]	0	1629505	0	2054042
14T_PL_5041.las	(650000.000,4541000.000,179.010)	(650999.990,4541999.990,767.820)	[-3463, 732]	[-20.778, 4.392]	[0, 0]	[0, 1]	[0, 1]	[0, 0]	0	1629032	0	1887073
14T_PL_5042.las	(650000.000,4542000.000,166.440)	(650999.990,4542999.990,2442.830)	[-3460, 3362]	[-20.76, 20.172]	[0, 0]	[0, 1]	[0, 1]	[0, 0]	0	1710929	0	3731558
14T_PL_5043.las	(650000.000,4543000.000,179.200)	(650999.990,4543999.990,2440.130)	[-3458, 3358]	[-20.748, 20.148]	[0, 0]	[0, 1]	[0, 1]	[0, 0]	0	1651315	0	3881299
14T_PL_5044.las	(650000.000,4544000.000,172.780)	(650999.990,4544999.990,2446.040)	[-3459, 3336]	[-20.754, 20.016]	[0, 0]	[0, 1]	[0, 1]	[0, 0]	0	1714988	0	3832264
14T_PL_5045.las	(650000.000,4545000.000,170.050)	(650999.990,4545999.990,2440.620)	[-3459, 3326]	[-20.754, 19.956]	[0, 0]	[0, 1]	[0, 1]	[0, 0]	0	1737308	0	3902195
14T_PL_5100.las	(651000.000,4500000.000,170.170)	(651999.990,4500999.990,747.130)	[-3397, 147]	[-20.382, 0.882]	[0, 0]	[0, 1]	[0, 1]	[0, 0]	0	1587877	0	1003176
14T_PL_5101.las	(651000.000,4501000.000,174.260)	(651999.990,4501999.990,748.480)	[-3397, 17]	[-20.382, 0.102]	[0, 0]	[0, 1]	[0, 1]	[0, 0]	0	1582089	0	1007221
14T_PL_5102.las	(651000.000,4502000.000,179.310)	(651999.990,4502999.990,748.480)	[-3414, -28]	[-20.484, -0.168]	[0, 0]	[0, 1]	[0, 1]	[0, 0]	0	1581287	0	1030876
14T_PL_5103.las	(651000.000,4503000.000,189.960)	(651999.990,4503999.990,749.220)	[-3410, -113]	[-20.46, -0.678]	[0, 0]	[0, 1]	[0, 1]	[0, 0]	0	1600116	0	1041654
14T_PL_5104.las	(651000.000,4504000.000,177.870)	(651999.990,4504999.990,750.460)	[-3411, -292]	[-20.466, -1.752]	[0, 0]	[0, 1]	[0, 1]	[0, 0]	0	1585496	0	1069595
14T_PL_5105.las	(651000.000,4505000.000,182.940)	(651999.990,4505999.990,748.000)	[-3411, -112]	[-20.466, -0.672]	[0, 0]	[0, 1]	[0, 1]	[0, 0]	0	1506224	0	1153845
14T_PL_5106.las	(651000.000,4506000.000,177.800)	(651999.990,4506999.990,751.420)	[-3394, -60]	[-20.364, -0.36]	[0, 0]	[0, 1]	[0, 1]	[0, 0]	0	1566704	0	1036353
14T_PL_5107.las	(651000.000,4507000.000,164.410)	(651999.990,4507999.990,735.880)	[-3377, 70]	[-20.262, 0.42]	[0, 0]	[0, 1]	[0, 1]	[0, 0]	0	1602543	0	1175075
14T_PL_5108.las	(651000.000,4508000.000,162.240)	(651999.990,4508999.990,743.840)	[-3397, 191]	[-20.382, 1.146]	[0, 0]	[0, 1]	[0, 1]	[0, 0]	0	1610065	0	1095176
14T_PL_5109.las	(651000.000,4509000.000,180.380)	(651999.990,4509999.990,754.680)	[-3416, 298]	[-20.496, 1.788]	[0, 0]	[0, 1]	[0, 1]	[0, 0]	0	1597912	0	1115933
14T_PL_5110.las	(651000.000,4510000.000,163.910)	(651999.990,4510999.990,749.620)	[-3408, 364]	[-20.448, 2.184]	[0, 0]	[0, 1]	[0, 1]	[0, 0]	0	1644080	0	1140112
14T_PL_5111.las	(651000.000,4511000.000,149.340)	(651999.990,4511999.990,734.510)	[-3374, 456]	[-20.244, 2.736]	[0, 0]	[0, 1]	[0, 1]	[0, 0]	0	1616636	0	1039684
14T_PL_5112.las	(651000.000,4512000.000,153.640)	(651999.990,4512999.990,724.460)	[-3363, 536]	[-20.178, 3.216]	[0, 0]	[0, 1]	[0, 1]	[0, 0]	0	1497009	0	1093723
14T_PL_5113.las	(651000.000,4513000.000,152.650)	(651999.990,4513999.990,736.050)	[-3379, 587]	[-20.274, 3.522]	[0, 0]	[0, 1]	[0, 1]	[0, 0]	0	1527041	0	1169553
14T_PL_5114.las	(651000.000,4514000.000,168.390)	(651999.990,4514999.990,745.530)	[-3396, 713]	[-20.376, 4.278]	[0, 0]	[0, 1]	[0, 1]	[0, 0]	0	1550402	0	1018384
14T_PL_5115.las	(651000.000,4515000.000,452.570)	(651999.990,4515999.990,737.500)	[-3410, 726]	[-20.46, 4.356]	[0, 0]	[0, 1]	[0, 1]	[0, 0]	0	1620516	0	987170
14T_PL_5116.las	(651000.000,4516000.000,191.860)	(651999.990,4516999.990,757.490)	[-3429, 894]	[-20.574, 5.364]	[0, 0]	[0, 1]	[0, 1]	[0, 0]	0	1612813	0	980062
14T_PL_5117.las	(651000.000,4517000.000,193.400)	(651999.990,4517999.990,751.620)	[-3427, 987]	[-20.562, 5.922]	[0, 0]	[0, 1]	[0, 1]	[0, 0]	0	1611489	0	936330
14T_PL_5118.las	(651000.000,4518000.000,465.620)	(651999.990,4518999.990,742.240)	[-3411, 1034]	[-20.466, 6.204]	[0, 0]	[0, 1]	[0, 1]	[0, 0]	0	1600548	0	947288
14T_PL_5119.las	(651000.000,4519000.000,192.190)	(651999.990,4519999.990,755.960)	[-3426, 1179]	[-20.556, 7.074]	[0, 0]	[0, 1]	[0, 1]	[0, 0]	0	1652168	0	1006751
14T_PL_5120.las	(651000.000,4520000.000,463.300)	(651999.990,4520999.990,752.410)	[-3425, 1268]	[-20.55, 7.608]	[0, 0]	[0, 1]	[0, 1]	[0, 0]	0	1590670	0	984142
14T_PL_5121.las	(651000.000,4521000.000,185.870)	(651999.990,4521999.990,740.110)	[-3428, 3354]	[-20.568, 20.124]	[0, 0]	[0, 1]	[0, 1]	[0, 0]	0	1531365	0	836527
14T_PL_5122.las	(651000.000,4522000.000,177.930)	(651999.990,4522999.990,751.730)	[-3415, 1527]	[-20.49, 9.162]	[0, 0]	[0, 1]	[0, 1]	[0, 0]	0	1675142	0	807361
14T_PL_5123.las	(651000.000,4523000.000,462.850)	(651999.990,4523999.990,751.930)	[-3408, 1674]	[-20.448, 10.044]	[0, 0]	[0, 1]	[0, 1]	[0, 0]	0	1683418	0	643287
14T_PL_5124.las	(651000.000,4524000.000,179.150)	(651999.990,4524999.990,754.130)	[-3426, 3357]	[-20.556, 20.142]	[0, 0]	[0, 1]	[0, 1]	[0, 0]	0	1704753	0	660823
14T_PL_5125.las	(651000.000,4525000.000,185.860)	(651999.990,4525999.990,756.840)	[-3426, 3260]	[-20.556, 19.56]	[0, 0]	[0, 1]	[0, 1]	[0, 0]	0	1677050	0	622106
14T_PL_5126.las	(651000.000,4526000.000,466.780)	(651999.990,4526999.990,753.660)	[-3427, 2167]	[-20.562, 13.002]	[0, 0]	[0, 1]	[0, 1]	[0, 0]	0	1696039	0	611940
14T_PL_5127.las	(651000.000,4527000.000,465.780)	(651999.990,4527999.990,727.220)	[-3425, 2246]	[-20.55, 13.476]	[0, 0]	[0, 1]	[0, 1]	[0, 0]	0	1686420	0	543956

DPH-1.3 Report on ASPRS LAS File Format (Tiled Data) - Informational - continued

File	(Xmin, Ymin, Zmin)	(Xmax, Ymax, Zmax)	Extended Scan Angle	Scan Angle Rank	Scanner Channel	Scan Direction	Edge of Flight Line	User Data	Counts for Synthetic	Key-points	Withheld	Overlap
14T_PL_5128.las	(651000.000,4528000.000,470.230)	(651999.990,4528999.990,739.150)	[-3428, 3391]	[-20.568, 20.346]	[0, 0]	[0, 1]	[0, 1]	[0, 0]	0	1669553	0	505798
14T_PL_5129.las	(651000.000,4529000.000,461.100)	(651999.990,4529999.990,735.720)	[-3428, 3390]	[-20.568, 20.34]	[0, 0]	[0, 1]	[0, 1]	[0, 0]	0	1677737	0	630292
14T_PL_5130.las	(651000.000,4530000.000,452.680)	(651999.990,4530999.990,728.070)	[-3410, 3398]	[-20.46, 20.388]	[0, 0]	[0, 1]	[0, 1]	[0, 0]	0	1729019	0	691703
14T_PL_5131.las	(651000.000,4531000.000,191.620)	(651999.990,4531999.990,745.880)	[-3426, 3374]	[-20.556, 20.244]	[0, 0]	[0, 1]	[0, 1]	[0, 0]	0	1696960	0	757498
14T_PL_5132.las	(651000.000,4532000.000,191.290)	(651999.990,4532999.990,747.860)	[-3444, 3397]	[-20.664, 20.382]	[0, 0]	[0, 1]	[0, 1]	[0, 0]	0	1723767	0	784785
14T_PL_5133.las	(651000.000,4533000.000,446.450)	(651999.990,4533999.990,729.600)	[-3426, 3374]	[-20.556, 20.244]	[0, 0]	[0, 1]	[0, 1]	[0, 0]	0	1634871	0	629192
14T_PL_5134.las	(651000.000,4534000.000,157.720)	(651999.990,4534999.990,732.000)	[-3408, 3340]	[-20.448, 20.04]	[0, 0]	[0, 1]	[0, 1]	[0, 0]	0	1672639	0	491046
14T_PL_5135.las	(651000.000,4535000.000,166.500)	(651999.990,4535999.990,732.640)	[-1845, 3340]	[-11.07, 20.04]	[0, 0]	[0, 1]	[0, 1]	[0, 0]	0	1620889	0	548160
14T_PL_5136.las	(651000.000,4536000.000,163.410)	(651999.990,4536999.990,732.070)	[-1838, 3363]	[-11.028, 20.178]	[0, 0]	[0, 1]	[0, 1]	[0, 0]	0	1617588	0	594896
14T_PL_5137.las	(651000.000,4537000.000,162.830)	(651999.990,4537999.990,747.300)	[-1711, 3396]	[-10.266, 20.376]	[0, 0]	[0, 1]	[0, 1]	[0, 0]	0	1656656	0	734437
14T_PL_5138.las	(651000.000,4538000.000,456.170)	(651999.990,4538999.990,758.210)	[-1652, 3396]	[-9.912, 20.376]	[0, 0]	[0, 1]	[0, 1]	[0, 0]	0	1661623	0	730897
14T_PL_5139.las	(651000.000,4539000.000,188.870)	(651999.990,4539999.990,754.880)	[-1656, 3376]	[-9.936, 20.256]	[0, 0]	[0, 1]	[0, 1]	[0, 0]	0	1675764	0	757541
14T_PL_5140.las	(651000.000,4540000.000,175.020)	(651999.990,4540999.990,748.180)	[-1477, 3375]	[-8.862, 20.25]	[0, 0]	[0, 1]	[0, 1]	[0, 0]	0	1665616	0	806188
14T_PL_5141.las	(651000.000,4541000.000,182.030)	(651999.990,4541999.990,739.640)	[-1508, 3357]	[-9.048, 20.142]	[0, 0]	[0, 1]	[0, 1]	[0, 0]	0	1640522	0	808029
14T_PL_5142.las	(651000.000,4542000.000,162.770)	(651999.990,4542999.990,758.870)	[-3323, 3396]	[-19.938, 20.376]	[0, 0]	[0, 1]	[0, 1]	[0, 0]	0	1696297	0	2348014
14T_PL_5143.las	(651000.000,4543000.000,159.340)	(651999.990,4543999.990,2462.200)	[-3323, 3393]	[-19.938, 20.358]	[0, 0]	[0, 1]	[0, 1]	[0, 0]	0	1762792	0	4487865
14T_PL_5144.las	(651000.000,4544000.000,157.900)	(651999.990,4544999.990,748.740)	[-3340, 3387]	[-20.04, 20.322]	[0, 0]	[0, 1]	[0, 1]	[0, 0]	0	1697270	0	4248175
14T_PL_5145.las	(651000.000,4545000.000,160.730)	(651999.990,4545999.990,749.050)	[-3338, 3397]	[-20.028, 20.382]	[0, 0]	[0, 1]	[0, 1]	[0, 0]	0	1748240	0	4196543
14T_PL_5200.las	(652000.000,4500000.000,164.540)	(652999.990,4500999.990,747.490)	[-1074, 3360]	[-6.444, 20.16]	[0, 0]	[0, 1]	[0, 1]	[0, 0]	0	1649751	0	1112461
14T_PL_5201.las	(652000.000,4501000.000,171.960)	(652999.990,4501999.990,754.220)	[-933, 3375]	[-5.598, 20.25]	[0, 0]	[0, 1]	[0, 1]	[0, 0]	0	1621504	0	1023397
14T_PL_5202.las	(652000.000,4502000.000,171.620)	(652999.990,4502999.990,754.070)	[-843, 3377]	[-5.058, 20.262]	[0, 0]	[0, 1]	[0, 1]	[0, 0]	0	1623681	0	1074786
14T_PL_5203.las	(652000.000,4503000.000,167.800)	(652999.990,4503999.990,756.330)	[-730, 3375]	[-4.38, 20.25]	[0, 0]	[0, 1]	[0, 1]	[0, 0]	0	1645611	0	1106890
14T_PL_5204.las	(652000.000,4504000.000,162.270)	(652999.990,4504999.990,750.430)	[-484, 3378]	[-2.904, 20.268]	[0, 0]	[0, 1]	[0, 1]	[0, 0]	0	1591873	0	1047887
14T_PL_5205.las	(652000.000,4505000.000,159.490)	(652999.990,4505999.990,748.600)	[-300, 3363]	[-1.8, 20.178]	[0, 0]	[0, 1]	[0, 1]	[0, 0]	0	1536681	0	1012553
14T_PL_5206.las	(652000.000,4506000.000,154.770)	(652999.990,4506999.990,744.960)	[-111, 3362]	[-0.666, 20.172]	[0, 0]	[0, 1]	[0, 1]	[0, 0]	0	1527639	0	954102
14T_PL_5207.las	(652000.000,4507000.000,150.460)	(652999.990,4507999.990,737.370)	[-59, 3366]	[-0.354, 20.196]	[0, 0]	[0, 1]	[0, 1]	[0, 0]	0	1555459	0	1060008
14T_PL_5208.las	(652000.000,4508000.000,162.350)	(652999.990,4508999.990,749.270)	[71, 3373]	[0.426, 20.238]	[0, 0]	[0, 1]	[0, 1]	[0, 0]	0	1552908	0	970276
14T_PL_5209.las	(652000.000,4509000.000,166.530)	(652999.990,4509999.990,748.330)	[192, 3362]	[1.152, 20.172]	[0, 0]	[0, 1]	[0, 1]	[0, 0]	0	1578970	0	991413
14T_PL_5210.las	(652000.000,4510000.000,151.490)	(652999.990,4510999.990,744.190)	[299, 3336]	[1.794, 20.016]	[0, 0]	[0, 1]	[0, 1]	[0, 0]	0	1520792	0	949400
14T_PL_5211.las	(652000.000,4511000.000,142.010)	(652999.990,4511999.990,728.880)	[365, 3309]	[2.19, 19.854]	[0, 0]	[0, 1]	[0, 1]	[0, 0]	0	1534877	0	957860
14T_PL_5212.las	(652000.000,4512000.000,141.050)	(652999.990,4512999.990,733.850)	[377, 3359]	[2.262, 20.154]	[0, 0]	[0, 1]	[0, 1]	[0, 0]	0	1441831	0	1188742
14T_PL_5213.las	(652000.000,4513000.000,164.370)	(652999.990,4513999.990,743.050)	[296, 3376]	[1.776, 20.256]	[0, 0]	[0, 1]	[0, 1]	[0, 0]	0	1483747	0	1035432
14T_PL_5214.las	(652000.000,4514000.000,164.220)	(652999.990,4514999.990,753.120)	[180, 3391]	[1.08, 20.346]	[0, 0]	[0, 1]	[0, 1]	[0, 0]	0	1554434	0	986302
14T_PL_5215.las	(652000.000,4515000.000,179.950)	(652999.990,4515999.990,753.110)	[-10, 3395]	[-0.06, 20.37]	[0, 0]	[0, 1]	[0, 1]	[0, 0]	0	1569442	0	1025846
14T_PL_5216.las	(652000.000,4516000.000,180.470)	(652999.990,4516999.990,751.980)	[-138, 3377]	[-0.828, 20.262]	[0, 0]	[0, 1]	[0, 1]	[0, 0]	0	1579681	0	1045640
14T_PL_5217.las	(652000.000,4517000.000,184.110)	(652999.990,4517999.990,755.000)	[-240, 3377]	[-1.44, 20.262]	[0, 0]	[0, 1]	[0, 1]	[0, 0]	0	1596211	0	1048846
14T_PL_5218.las	(652000.000,4518000.000,180.100)	(652999.990,4518999.990,754.090)	[-404, 3379]	[-2.424, 20.274]	[0, 0]	[0, 1]	[0, 1]	[0, 0]	0	1619686	0	1070008
14T_PL_5219.las	(652000.000,4519000.000,204.590)	(652999.990,4519999.990,758.830)	[-549, 3378]	[-3.294, 20.268]	[0, 0]	[0, 1]	[0, 1]	[0, 0]	0	1599774	0	1082110
14T_PL_5220.las	(652000.000,4520000.000,185.840)	(652999.990,4520999.990,750.110)	[-743, 3376]	[-4.458, 20.256]	[0, 0]	[0, 1]	[0, 1]	[0, 0]	0	1607583	0	1081312
14T_PL_5221.las	(652000.000,4521000.000,177.480)	(652999.990,4521999.990,750.870)	[-870, 3378]	[-5.22, 20.268]	[0, 0]	[0, 1]	[0, 1]	[0, 0]	0	1639715	0	1118847
14T_PL_5222.las	(652000.000,4522000.000,185.690)	(652999.990,4522999.990,751.640)	[-903, 3378]	[-5.418, 20.268]	[0, 0]	[0, 1]	[0, 1]	[0, 0]	0	1647137	0	1147841
14T_PL_5223.las	(652000.000,4523000.000,179.580)	(652999.990,4523999.990,747.710)	[-852, 3377]	[-5.112, 20.262]	[0, 0]	[0, 1]	[0, 1]	[0, 0]	0	1582285	0	1012336
14T_PL_5224.las	(652000.000,4524000.000,184.790)	(652999.990,4524999.990,757.130)	[-976, 3394]	[-5.856, 20.364]	[0, 0]	[0, 1]	[0, 1]	[0, 0]	0	1637449	0	1046493
14T_PL_5225.las	(652000.000,4525000.000,189.690)	(652999.990,4525999.990,746.050)	[-1051, 3377]	[-6.306, 20.262]	[0, 0]	[0, 1]	[0, 1]	[0, 0]	0	1634454	0	971773
14T_PL_5226.las	(652000.000,4526000.000,190.680)	(652999.990,4526999.990,749.170)	[-1079, 3377]	[-6.474, 20.262]	[0, 0]	[0, 1]	[0, 1]	[0, 0]	0	1652256	0	971523
14T_PL_5227.las	(652000.000,4527000.000,194.760)	(652999.990,4527999.990,757.500)	[-1214, 3391]	[-7.284, 20.346]	[0, 0]	[0, 1]	[0, 1]	[0, 0]	0	1628151	0	927792
14T_PL_5228.las	(652000.000,4528000.000,192.200)	(652999.990,4528999.990,759.570)	[-1283, 3394]	[-7.698, 20.364]	[0, 0]	[0, 1]	[0, 1]	[0, 0]	0	1664431	0	941397
14T_PL_5229.las	(652000.000,4529000.000,196.990)	(652999.990,4529999.990,761.770)	[-1435, 3377]	[-8.61, 20.262]	[0, 0]	[0, 1]	[0, 1]	[0, 0]	0	1656633	0	851406
14T_PL_5230.las	(652000.000,4530000.000,187.580)	(652999.990,4530999.990,745.040)	[-3282, 3374]	[-19.692, 20.244]	[0, 0]	[0, 1]	[0, 1]	[0, 0]	0	1605102	0	787819

DPH-1.3 Report on ASPRS LAS File Format (Tiled Data) - Informational - continued

File	(Xmin, Ymin, Zmin)	(Xmax, Ymax, Zmax)	Extended Scan Angle	Scan Angle Rank	Scanner Channel	Scan Direction	Edge of Flight Line	User Data	Counts for Synthetic	Key-points	Withheld	Overlap
14T_PL_5231.las	(652000.000,4531000.000,-147.530)	(652999.990,4531999.990,747.620)	[-3330, 3376]	[-19.98, 20.256]	[0, 0]	[0, 1]	[0, 1]	[0, 0]	0	1712481	0	727966
14T_PL_5232.las	(652000.000,4532000.000,170.190)	(652999.990,4532999.990,759.210)	[-3317, 3379]	[-19.902, 20.274]	[0, 0]	[0, 1]	[0, 1]	[0, 0]	0	1663382	0	673296
14T_PL_5233.las	(652000.000,4533000.000,157.810)	(652999.990,4533999.990,743.180)	[-3292, 3374]	[-19.752, 20.244]	[0, 0]	[0, 1]	[0, 1]	[0, 0]	0	1718010	0	571471
14T_PL_5234.las	(652000.000,4534000.000,162.900)	(652999.990,4534999.990,739.260)	[-3376, 3358]	[-20.256, 20.148]	[0, 0]	[0, 1]	[0, 1]	[0, 0]	0	1628512	0	546812
14T_PL_5235.las	(652000.000,4535000.000,166.810)	(652999.990,4535999.990,732.000)	[-3412, 3330]	[-20.472, 19.98]	[0, 0]	[0, 1]	[0, 1]	[0, 0]	0	1645360	0	644529
14T_PL_5236.las	(652000.000,4536000.000,161.380)	(652999.990,4536999.990,708.800)	[-3394, 3340]	[-20.364, 20.04]	[0, 0]	[0, 1]	[0, 1]	[0, 0]	0	1667674	0	568885
14T_PL_5237.las	(652000.000,4537000.000,183.300)	(652999.990,4537999.990,718.300)	[-3378, 3375]	[-20.268, 20.25]	[0, 0]	[0, 1]	[0, 1]	[0, 0]	0	1727615	0	607715
14T_PL_5238.las	(652000.000,4538000.000,161.830)	(652999.990,4538999.990,711.320)	[-3360, 3392]	[-20.16, 20.352]	[0, 0]	[0, 1]	[0, 1]	[0, 0]	0	1666271	0	720309
14T_PL_5239.las	(652000.000,4539000.000,166.990)	(652999.990,4539999.990,720.150)	[-3359, 3395]	[-20.154, 20.37]	[0, 0]	[0, 1]	[0, 1]	[0, 0]	0	1746030	0	796969
14T_PL_5240.las	(652000.000,4540000.000,163.050)	(652999.990,4540999.990,740.250)	[-3406, 3375]	[-20.436, 20.25]	[0, 0]	[0, 1]	[0, 1]	[0, 0]	0	1703665	0	1971697
14T_PL_5241.las	(652000.000,4541000.000,157.880)	(652999.990,4541999.990,744.500)	[-3408, 3380]	[-20.448, 20.28]	[0, 0]	[0, 1]	[0, 1]	[0, 0]	0	1683992	0	3078913
14T_PL_5242.las	(652000.000,4542000.000,158.570)	(652999.990,4542999.990,748.630)	[-3409, 3364]	[-20.454, 20.184]	[0, 0]	[0, 1]	[0, 1]	[0, 0]	0	1807204	0	2996547
14T_PL_5243.las	(652000.000,4543000.000,168.850)	(652999.990,4543999.990,765.330)	[-3427, 3361]	[-20.562, 20.166]	[0, 0]	[0, 1]	[0, 1]	[0, 0]	0	1823383	0	4109791
14T_PL_5244.las	(652000.000,4544000.000,171.050)	(652999.990,4544999.990,755.360)	[-3409, 3344]	[-20.454, 20.064]	[0, 0]	[0, 1]	[0, 1]	[0, 0]	0	1782937	0	4088445
14T_PL_5245.las	(652000.000,4545000.000,166.090)	(652999.990,4545999.990,765.030)	[-3411, 3345]	[-20.466, 20.07]	[0, 0]	[0, 1]	[0, 1]	[0, 0]	0	1878004	0	4127791
14T_PL_5300.las	(653000.000,4500000.000,156.460)	(653999.990,4500999.990,745.830)	[-3359, 3286]	[-20.154, 19.716]	[0, 0]	[0, 1]	[0, 1]	[0, 0]	0	1669991	0	773489
14T_PL_5301.las	(653000.000,4501000.000,169.160)	(653999.990,4501999.990,749.720)	[-3375, 3282]	[-20.25, 19.692]	[0, 0]	[0, 1]	[0, 1]	[0, 0]	0	1576409	0	795431
14T_PL_5302.las	(653000.000,4502000.000,172.040)	(653999.990,4502999.990,753.000)	[-3396, 3355]	[-20.376, 20.13]	[0, 0]	[0, 1]	[0, 1]	[0, 0]	0	1675104	0	833816
14T_PL_5303.las	(653000.000,4503000.000,171.320)	(653999.990,4503999.990,755.920)	[-3388, 1381]	[-20.328, 8.286]	[0, 0]	[0, 1]	[0, 1]	[0, 0]	0	1644421	0	1026854
14T_PL_5304.las	(653000.000,4504000.000,180.320)	(653999.990,4504999.990,757.850)	[-3390, 1232]	[-20.34, 7.392]	[0, 0]	[0, 1]	[0, 1]	[0, 0]	0	1606117	0	1019736
14T_PL_5305.las	(653000.000,4505000.000,149.170)	(653999.990,4505999.990,758.640)	[-3393, 1197]	[-20.358, 7.182]	[0, 0]	[0, 1]	[0, 1]	[0, 0]	0	1654740	0	1162442
14T_PL_5306.las	(653000.000,4506000.000,148.430)	(653999.990,4506999.990,745.680)	[-3379, 1059]	[-20.274, 6.354]	[0, 0]	[0, 1]	[0, 1]	[0, 0]	0	1610199	0	1012819
14T_PL_5307.las	(653000.000,4507000.000,145.730)	(653999.990,4507999.990,746.780)	[-3379, 884]	[-20.274, 5.304]	[0, 0]	[0, 1]	[0, 1]	[0, 0]	0	1670452	0	1239217
14T_PL_5308.las	(653000.000,4508000.000,166.560)	(653999.990,4508999.990,750.600)	[-3393, 822]	[-20.358, 4.932]	[0, 0]	[0, 1]	[0, 1]	[0, 0]	0	1592373	0	1055541
14T_PL_5309.las	(653000.000,4509000.000,148.460)	(653999.990,4509999.990,750.030)	[-3392, 737]	[-20.352, 4.422]	[0, 0]	[0, 1]	[0, 1]	[0, 0]	0	1651090	0	1106418
14T_PL_5310.las	(653000.000,4510000.000,140.430)	(653999.990,4510999.990,739.430)	[-3375, 602]	[-20.25, 3.612]	[0, 0]	[0, 1]	[0, 1]	[0, 0]	0	1548493	0	1173516
14T_PL_5311.las	(653000.000,4511000.000,144.410)	(653999.990,4511999.990,739.300)	[-3359, 579]	[-20.154, 3.474]	[0, 0]	[0, 1]	[0, 1]	[0, 0]	0	1599928	0	1158840
14T_PL_5312.las	(653000.000,4512000.000,148.280)	(653999.990,4512999.990,744.650)	[-3398, 501]	[-20.388, 3.006]	[0, 0]	[0, 1]	[0, 1]	[0, 0]	0	1583419	0	1140224
14T_PL_5313.las	(653000.000,4513000.000,171.250)	(653999.990,4513999.990,763.510)	[-3409, 387]	[-20.454, 2.322]	[0, 0]	[0, 1]	[0, 1]	[0, 0]	0	1636255	0	1201340
14T_PL_5314.las	(653000.000,4514000.000,184.570)	(653999.990,4514999.990,764.180)	[-3411, 296]	[-20.466, 1.776]	[0, 0]	[0, 1]	[0, 1]	[0, 0]	0	1631780	0	1190970
14T_PL_5315.las	(653000.000,4515000.000,182.740)	(653999.990,4515999.990,763.280)	[-3410, 183]	[-20.46, 1.098]	[0, 0]	[0, 1]	[0, 1]	[0, 0]	0	1608859	0	1092743
14T_PL_5316.las	(653000.000,4516000.000,176.260)	(653999.990,4516999.990,759.460)	[-3409, -12]	[-20.454, -0.072]	[0, 0]	[0, 1]	[0, 1]	[0, 0]	0	1639639	0	1102490
14T_PL_5317.las	(653000.000,4517000.000,178.020)	(653999.990,4517999.990,757.210)	[-3409, -140]	[-20.454, -0.84]	[0, 0]	[0, 1]	[0, 1]	[0, 0]	0	1609693	0	1082041
14T_PL_5318.las	(653000.000,4518000.000,167.430)	(653999.990,4518999.990,901.660)	[-3409, -242]	[-20.454, -1.452]	[0, 0]	[0, 1]	[0, 1]	[0, 0]	0	1601626	0	1140240
14T_PL_5319.las	(653000.000,4519000.000,174.460)	(653999.990,4519999.990,753.450)	[-3411, -165]	[-20.466, -0.99]	[0, 0]	[0, 1]	[0, 1]	[0, 0]	0	1613710	0	1088624
14T_PL_5320.las	(653000.000,4520000.000,176.240)	(653999.990,4520999.990,753.100)	[-3398, -99]	[-20.388, -0.594]	[0, 0]	[0, 1]	[0, 1]	[0, 0]	0	1616882	0	1093101
14T_PL_5321.las	(653000.000,4521000.000,169.050)	(653999.990,4521999.990,750.960)	[-3393, -59]	[-20.358, -0.354]	[0, 0]	[0, 1]	[0, 1]	[0, 0]	0	1632763	0	1053324
14T_PL_5322.las	(653000.000,4522000.000,175.290)	(653999.990,4522999.990,754.200)	[-3394, 2]	[-20.364, 0.012]	[0, 0]	[0, 1]	[0, 1]	[0, 0]	0	1632669	0	1020726
14T_PL_5323.las	(653000.000,4523000.000,172.780)	(653999.990,4523999.990,751.290)	[-3411, 59]	[-20.466, 0.354]	[0, 0]	[0, 1]	[0, 1]	[0, 0]	0	1611606	0	1075509
14T_PL_5324.las	(653000.000,4524000.000,179.420)	(653999.990,4524999.990,756.170)	[-3411, 193]	[-20.466, 1.158]	[0, 0]	[0, 1]	[0, 1]	[0, 0]	0	1638984	0	1114473
14T_PL_5325.las	(653000.000,4525000.000,172.900)	(653999.990,4525999.990,757.160)	[-3410, 373]	[-20.46, 2.238]	[0, 0]	[0, 1]	[0, 1]	[0, 0]	0	1666756	0	1153786
14T_PL_5326.las	(653000.000,4526000.000,176.710)	(653999.990,4526999.990,751.060)	[-3394, 546]	[-20.364, 3.276]	[0, 0]	[0, 1]	[0, 1]	[0, 0]	0	1687685	0	1196665
14T_PL_5327.las	(653000.000,4527000.000,179.390)	(653999.990,4527999.990,757.900)	[-3427, 748]	[-20.562, 4.488]	[0, 0]	[0, 1]	[0, 1]	[0, 0]	0	1674296	0	1201482
14T_PL_5328.las	(653000.000,4528000.000,181.180)	(653999.990,4528999.990,761.880)	[-3428, 817]	[-20.568, 4.902]	[0, 0]	[0, 1]	[0, 1]	[0, 0]	0	1692396	0	1238065
14T_PL_5329.las	(653000.000,4529000.000,192.380)	(653999.990,4529999.990,756.450)	[-3426, 874]	[-20.556, 5.244]	[0, 0]	[0, 1]	[0, 1]	[0, 0]	0	1666677	0	1201609
14T_PL_5330.las	(653000.000,4530000.000,180.410)	(653999.990,4530999.990,760.890)	[-3410, 1017]	[-20.46, 6.102]	[0, 0]	[0, 1]	[0, 1]	[0, 0]	0	1592998	0	1113107
14T_PL_5331.las	(653000.000,4531000.000,162.630)	(653999.990,4531999.990,751.180)	[-3391, 1064]	[-20.346, 6.384]	[0, 0]	[0, 1]	[0, 1]	[0, 0]	0	1631163	0	1227578
14T_PL_5332.las	(653000.000,4532000.000,157.560)	(653999.990,4532999.990,747.760)	[-3410, 1151]	[-20.46, 6.906]	[0, 0]	[0, 1]	[0, 1]	[0, 0]	0	1647429	0	1075052
14T_PL_5333.las	(653000.000,4533000.000,153.850)	(653999.990,4533999.990,739.820)	[-3391, 1268]	[-20.346, 7.608]	[0, 0]	[0, 1]	[0, 1]	[0, 0]	0	1666553	0	1147321

DPH-1.3 Report on ASPRS LAS File Format (Tiled Data) - Informational - continued

File	(Xmin, Ymin, Zmin)	(Xmax, Ymax, Zmax)	Extended Scan Angle	Scan Angle Rank	Scanner Channel	Scan Direction	Edge of Flight Line	User Data	Counts for Synthetic	Key-points	Withheld	Overlap
14T_PL_5334.las	(653000.000,4534000.000,158.050)	(653999.990,4534999.990,738.910)	[-3367, 1267]	[-20.202, 7.602]	[0, 0]	[0, 1]	[0, 1]	[0, 0]	0	1677004	0	1058427
14T_PL_5335.las	(653000.000,4535000.000,168.670)	(653999.990,4535999.990,743.250)	[-3397, 1429]	[-20.382, 8.574]	[0, 0]	[0, 1]	[0, 1]	[0, 0]	0	1664921	0	912050
14T_PL_5336.las	(653000.000,4536000.000,451.060)	(653999.990,4536999.990,756.840)	[-3378, 1434]	[-20.268, 8.604]	[0, 0]	[0, 1]	[0, 1]	[0, 0]	0	1677536	0	822872
14T_PL_5337.las	(653000.000,4537000.000,158.620)	(653999.990,4537999.990,760.900)	[-3408, 3317]	[-20.448, 19.902]	[0, 0]	[0, 1]	[0, 1]	[0, 0]	0	1547020	0	754500
14T_PL_5338.las	(653000.000,4538000.000,164.390)	(653999.990,4538999.990,746.690)	[-3408, 3326]	[-20.448, 19.956]	[0, 0]	[0, 1]	[0, 1]	[0, 0]	0	1611881	0	671817
14T_PL_5339.las	(653000.000,4539000.000,164.980)	(653999.990,4539999.990,741.670)	[-3410, 3402]	[-20.46, 20.412]	[0, 0]	[0, 1]	[0, 1]	[0, 0]	0	1623991	0	748185
14T_PL_5340.las	(653000.000,4540000.000,166.920)	(653999.990,4540999.990,748.230)	[-3418, 3428]	[-20.508, 20.568]	[0, 0]	[0, 1]	[0, 1]	[0, 0]	0	1654246	0	2073558
14T_PL_5341.las	(653000.000,4541000.000,-1359.110)	(653999.990,4541999.990,746.290)	[-3400, 3412]	[-20.4, 20.472]	[0, 0]	[0, 1]	[0, 1]	[0, 0]	0	1702572	0	3279442
14T_PL_5342.las	(653000.000,4542000.000,188.660)	(653999.990,4542999.990,761.920)	[-3393, 3410]	[-20.358, 20.46]	[0, 0]	[0, 1]	[0, 1]	[0, 0]	0	1785903	0	2653881
14T_PL_5343.las	(653000.000,4543000.000,203.270)	(653999.990,4543999.990,758.410)	[-3407, 3429]	[-20.442, 20.574]	[0, 0]	[0, 1]	[0, 1]	[0, 0]	0	1833493	0	4130773
14T_PL_5344.las	(653000.000,4544000.000,190.030)	(653999.990,4544999.990,754.660)	[-3428, 3429]	[-20.568, 20.574]	[0, 0]	[0, 1]	[0, 1]	[0, 0]	0	1751977	0	3995172
14T_PL_5345.las	(653000.000,4545000.000,185.440)	(653999.990,4545999.990,758.780)	[-3427, 3443]	[-20.562, 20.658]	[0, 0]	[0, 1]	[0, 1]	[0, 0]	0	1806083	0	4067609
14T_PL_5400.las	(654000.000,4500000.000,155.630)	(654999.990,4500999.990,741.590)	[-3358, 3362]	[-20.148, 20.172]	[0, 0]	[0, 1]	[0, 1]	[0, 0]	0	1711479	0	714643
14T_PL_5401.las	(654000.000,4501000.000,165.610)	(654999.990,4501999.990,749.730)	[-3398, 3362]	[-20.388, 20.172]	[0, 0]	[0, 1]	[0, 1]	[0, 0]	0	1702295	0	693060
14T_PL_5402.las	(654000.000,4502000.000,165.950)	(654999.990,4502999.990,751.680)	[-3408, 3359]	[-20.448, 20.154]	[0, 0]	[0, 1]	[0, 1]	[0, 0]	0	1604892	0	707152
14T_PL_5403.las	(654000.000,4503000.000,170.920)	(654999.990,4503999.990,2445.060)	[-3392, 3377]	[-20.352, 20.262]	[0, 0]	[0, 1]	[0, 1]	[0, 0]	0	1662964	0	510001
14T_PL_5404.las	(654000.000,4504000.000,157.210)	(654999.990,4504999.990,751.740)	[-3320, 3377]	[-19.92, 20.262]	[0, 0]	[0, 1]	[0, 1]	[0, 0]	0	1576613	0	553785
14T_PL_5405.las	(654000.000,4505000.000,146.090)	(654999.990,4505999.990,741.030)	[-3326, 3360]	[-19.956, 20.16]	[0, 0]	[0, 1]	[0, 1]	[0, 0]	0	1701210	0	601784
14T_PL_5406.las	(654000.000,4506000.000,142.150)	(654999.990,4506999.990,743.070)	[-3357, 3360]	[-20.142, 20.16]	[0, 0]	[0, 1]	[0, 1]	[0, 0]	0	1561027	0	648617
14T_PL_5407.las	(654000.000,4507000.000,151.730)	(654999.990,4507999.990,750.040)	[-3355, 3361]	[-20.13, 20.166]	[0, 0]	[0, 1]	[0, 1]	[0, 0]	0	1678908	0	729090
14T_PL_5408.las	(654000.000,4508000.000,164.340)	(654999.990,4508999.990,751.530)	[-3391, 3363]	[-20.346, 20.178]	[0, 0]	[0, 1]	[0, 1]	[0, 0]	0	1575422	0	789257
14T_PL_5409.las	(654000.000,4509000.000,132.890)	(654999.990,4509999.990,740.300)	[-1472, 3325]	[-8.832, 19.95]	[0, 0]	[0, 1]	[0, 1]	[0, 0]	0	1556144	0	1044495
14T_PL_5410.las	(654000.000,4510000.000,137.920)	(654999.990,4510999.990,731.630)	[-1336, 3340]	[-8.016, 20.04]	[0, 0]	[0, 1]	[0, 1]	[0, 0]	0	1625955	0	1067344
14T_PL_5411.las	(654000.000,4511000.000,147.270)	(654999.990,4511999.990,750.420)	[-1205, 3362]	[-7.23, 20.172]	[0, 0]	[0, 1]	[0, 1]	[0, 0]	0	1565738	0	1087537
14T_PL_5412.las	(654000.000,4512000.000,162.760)	(654999.990,4512999.990,757.900)	[-1135, 3380]	[-6.81, 20.28]	[0, 0]	[0, 1]	[0, 1]	[0, 0]	0	1548274	0	1088090
14T_PL_5413.las	(654000.000,4513000.000,183.810)	(654999.990,4513999.990,765.850)	[-976, 3391]	[-5.856, 20.346]	[0, 0]	[0, 1]	[0, 1]	[0, 0]	0	1631385	0	1070779
14T_PL_5414.las	(654000.000,4514000.000,185.120)	(654999.990,4514999.990,760.910)	[-906, 3396]	[-5.436, 20.376]	[0, 0]	[0, 1]	[0, 1]	[0, 0]	0	1647117	0	1148110
14T_PL_5415.las	(654000.000,4515000.000,176.470)	(654999.990,4515999.990,2440.260)	[-856, 3392]	[-5.136, 20.352]	[0, 0]	[0, 1]	[0, 1]	[0, 0]	0	1638187	0	1092233
14T_PL_5416.las	(654000.000,4516000.000,174.870)	(654999.990,4516999.990,757.900)	[-802, 3378]	[-4.812, 20.268]	[0, 0]	[0, 1]	[0, 1]	[0, 0]	0	1670927	0	1090975
14T_PL_5417.las	(654000.000,4517000.000,173.230)	(654999.990,4517999.990,754.160)	[-637, 3378]	[-3.822, 20.268]	[0, 0]	[0, 1]	[0, 1]	[0, 0]	0	1611742	0	1013796
14T_PL_5418.las	(654000.000,4518000.000,168.200)	(654999.990,4518999.990,756.770)	[-476, 3376]	[-2.856, 20.256]	[0, 0]	[0, 1]	[0, 1]	[0, 0]	0	1574405	0	944632
14T_PL_5419.las	(654000.000,4519000.000,170.100)	(654999.990,4519999.990,755.510)	[-274, 3377]	[-1.644, 20.262]	[0, 0]	[0, 1]	[0, 1]	[0, 0]	0	1595987	0	960638
14T_PL_5420.las	(654000.000,4520000.000,172.480)	(654999.990,4520999.990,755.590)	[-163, 3376]	[-0.978, 20.256]	[0, 0]	[0, 1]	[0, 1]	[0, 0]	0	1594331	0	992417
14T_PL_5421.las	(654000.000,4521000.000,170.720)	(654999.990,4521999.990,757.350)	[-99, 3377]	[-0.594, 20.262]	[0, 0]	[0, 1]	[0, 1]	[0, 0]	0	1621942	0	1037267
14T_PL_5422.las	(654000.000,4522000.000,163.200)	(654999.990,4522999.990,754.130)	[-60, 3367]	[-0.36, 20.202]	[0, 0]	[0, 1]	[0, 1]	[0, 0]	0	1625105	0	1077401
14T_PL_5423.las	(654000.000,4523000.000,174.690)	(654999.990,4523999.990,757.530)	[3, 3378]	[0.018, 20.268]	[0, 0]	[0, 1]	[0, 1]	[0, 0]	0	1631966	0	1095025
14T_PL_5424.las	(654000.000,4524000.000,174.510)	(654999.990,4524999.990,754.470)	[60, 3377]	[0.36, 20.262]	[0, 0]	[0, 1]	[0, 1]	[0, 0]	0	1614767	0	1083869
14T_PL_5425.las	(654000.000,4525000.000,175.610)	(654999.990,4525999.990,755.570)	[195, 3378]	[1.17, 20.268]	[0, 0]	[0, 1]	[0, 1]	[0, 0]	0	1634815	0	1110495
14T_PL_5426.las	(654000.000,4526000.000,169.280)	(654999.990,4526999.990,758.060)	[285, 3375]	[1.71, 20.25]	[0, 0]	[0, 1]	[0, 1]	[0, 0]	0	1613404	0	1056295
14T_PL_5427.las	(654000.000,4527000.000,168.260)	(654999.990,4527999.990,752.880)	[96, 3378]	[0.576, 20.268]	[0, 0]	[0, 1]	[0, 1]	[0, 0]	0	1609264	0	1078387
14T_PL_5428.las	(654000.000,4528000.000,173.660)	(654999.990,4528999.990,754.710)	[44, 3377]	[0.264, 20.262]	[0, 0]	[0, 1]	[0, 1]	[0, 0]	0	1583562	0	1030008
14T_PL_5429.las	(654000.000,4529000.000,181.840)	(654999.990,4529999.990,759.220)	[-79, 3377]	[-0.474, 20.262]	[0, 0]	[0, 1]	[0, 1]	[0, 0]	0	1587809	0	1041446
14T_PL_5430.las	(654000.000,4530000.000,161.660)	(654999.990,4530999.990,759.060)	[-205, 3380]	[-1.23, 20.28]	[0, 0]	[0, 1]	[0, 1]	[0, 0]	0	1582114	0	1018589
14T_PL_5431.las	(654000.000,4531000.000,153.230)	(654999.990,4531999.990,740.550)	[-248, 3361]	[-1.488, 20.166]	[0, 0]	[0, 1]	[0, 1]	[0, 0]	0	1598135	0	1034870
14T_PL_5432.las	(654000.000,4532000.000,147.540)	(654999.990,4532999.990,736.020)	[-297, 3331]	[-1.782, 19.986]	[0, 0]	[0, 1]	[0, 1]	[0, 0]	0	1521197	0	1119452
14T_PL_5433.las	(654000.000,4533000.000,157.430)	(654999.990,4533999.990,744.770)	[-389, 3377]	[-2.334, 20.262]	[0, 0]	[0, 1]	[0, 1]	[0, 0]	0	1605005	0	1162587
14T_PL_5434.las	(654000.000,4534000.000,170.060)	(654999.990,4534999.990,753.570)	[-461, 3376]	[-2.766, 20.256]	[0, 0]	[0, 1]	[0, 1]	[0, 0]	0	1612816	0	1067358
14T_PL_5435.las	(654000.000,4535000.000,177.420)	(654999.990,4535999.990,752.100)	[-596, 3375]	[-3.576, 20.25]	[0, 0]	[0, 1]	[0, 1]	[0, 0]	0	1617914	0	1056968
14T_PL_5436.las	(654000.000,4536000.000,160.010)	(654999.990,4536999.990,750.780)	[-820, 3381]	[-4.92, 20.286]	[0, 0]	[0, 1]	[0, 1]	[0, 0]	0	1632586	0	1111526

DPH-1.3 Report on ASPRS LAS File Format (Tiled Data) - Informational - continued

File	(Xmin, Ymin, Zmin)	(Xmax, Ymax, Zmax)	Extended Scan Angle	Scan Angle Rank	Scanner Channel	Scan Direction	Edge of Flight Line	User Data	Counts for Synthetic	Key-points	Withheld	Overlap
14T_PL_5437.las	(654000.000,4537000.000,156.080)	(654999.990,4537999.990,742.500)	[-941, 3360]	[-5.646, 20.16]	[0, 0]	[0, 1]	[0, 1]	[0, 0]	0	1534644	0	1107949
14T_PL_5438.las	(654000.000,4538000.000,154.080)	(654999.990,4538999.990,737.610)	[-1070, 3342]	[-6.42, 20.052]	[0, 0]	[0, 1]	[0, 1]	[0, 0]	0	1604892	0	1024745
14T_PL_5439.las	(654000.000,4539000.000,174.160)	(654999.990,4539999.990,745.820)	[-1238, 3393]	[-7.428, 20.358]	[0, 0]	[0, 1]	[0, 1]	[0, 0]	0	1587897	0	1069312
14T_PL_5440.las	(654000.000,4540000.000,170.470)	(654999.990,4540999.990,755.230)	[-1407, 3406]	[-8.442, 20.436]	[0, 0]	[0, 1]	[0, 1]	[0, 0]	0	1611085	0	943936
14T_PL_5441.las	(654000.000,4541000.000,192.580)	(654999.990,4541999.990,757.800)	[-1493, 3393]	[-8.958, 20.358]	[0, 0]	[0, 1]	[0, 1]	[0, 0]	0	1568774	0	892157
14T_PL_5442.las	(654000.000,4542000.000,204.530)	(654999.990,4542999.990,772.410)	[-1535, 3407]	[-9.21, 20.442]	[0, 0]	[0, 1]	[0, 1]	[0, 0]	0	1600976	0	1564501
14T_PL_5443.las	(654000.000,4543000.000,425.510)	(654999.990,4543999.990,769.470)	[-1651, 3410]	[-9.906, 20.46]	[0, 0]	[0, 1]	[0, 1]	[0, 0]	0	1802656	0	4038497
14T_PL_5444.las	(654000.000,4544000.000,212.190)	(654999.990,4544999.990,774.980)	[-3398, 3414]	[-20.388, 20.484]	[0, 0]	[0, 1]	[0, 1]	[0, 0]	0	1820464	0	3948386
14T_PL_5445.las	(654000.000,4545000.000,206.770)	(654999.990,4545999.990,768.900)	[-1871, 3424]	[-11.226, 20.544]	[0, 0]	[0, 1]	[0, 1]	[0, 0]	0	1838552	0	3908250
14T_PL_5500.las	(655000.000,4500000.000,164.170)	(655999.990,4500999.990,749.220)	[-3378, 3347]	[-20.268, 20.082]	[0, 0]	[0, 1]	[0, 1]	[0, 0]	0	1670850	0	669202
14T_PL_5501.las	(655000.000,4501000.000,165.750)	(655999.990,4501999.990,752.250)	[-3359, 3361]	[-20.154, 20.166]	[0, 0]	[0, 1]	[0, 1]	[0, 0]	0	1585197	0	607356
14T_PL_5502.las	(655000.000,4502000.000,166.100)	(655999.990,4502999.990,751.130)	[-3405, 3361]	[-20.43, 20.166]	[0, 0]	[0, 1]	[0, 1]	[0, 0]	0	1682497	0	534613
14T_PL_5503.las	(655000.000,4503000.000,165.650)	(655999.990,4503999.990,752.620)	[-3406, 3362]	[-20.436, 20.172]	[0, 0]	[0, 1]	[0, 1]	[0, 0]	0	1613702	0	642746
14T_PL_5504.las	(655000.000,4504000.000,164.350)	(655999.990,4504999.990,2440.440)	[-3395, 3362]	[-20.37, 20.172]	[0, 0]	[0, 1]	[0, 1]	[0, 0]	0	1686554	0	560436
14T_PL_5505.las	(655000.000,4505000.000,143.310)	(655999.990,4505999.990,739.730)	[-3378, 3355]	[-20.268, 20.13]	[0, 0]	[0, 1]	[0, 1]	[0, 0]	0	1711070	0	597237
14T_PL_5506.las	(655000.000,4506000.000,143.250)	(655999.990,4506999.990,730.210)	[-3345, 3329]	[-20.07, 19.974]	[0, 0]	[0, 1]	[0, 1]	[0, 0]	0	1652404	0	560234
14T_PL_5507.las	(655000.000,4507000.000,153.820)	(655999.990,4507999.990,732.620)	[-3362, 3360]	[-20.172, 20.16]	[0, 0]	[0, 1]	[0, 1]	[0, 0]	0	1704859	0	604756
14T_PL_5508.las	(655000.000,4508000.000,140.220)	(655999.990,4508999.990,732.740)	[-3361, 3364]	[-20.166, 20.184]	[0, 0]	[0, 1]	[0, 1]	[0, 0]	0	1637632	0	640188
14T_PL_5509.las	(655000.000,4509000.000,134.780)	(655999.990,4509999.990,732.250)	[-3340, 3341]	[-20.04, 20.046]	[0, 0]	[0, 1]	[0, 1]	[0, 0]	0	1634396	0	742387
14T_PL_5510.las	(655000.000,4510000.000,144.330)	(655999.990,4510999.990,743.090)	[-3376, 3307]	[-20.256, 19.842]	[0, 0]	[0, 1]	[0, 1]	[0, 0]	0	1676315	0	596214
14T_PL_5511.las	(655000.000,4511000.000,156.780)	(655999.990,4511999.990,757.690)	[-3413, 3330]	[-20.478, 19.98]	[0, 0]	[0, 1]	[0, 1]	[0, 0]	0	1610731	0	657223
14T_PL_5512.las	(655000.000,4512000.000,173.690)	(655999.990,4512999.990,765.310)	[-3392, 3340]	[-20.352, 20.04]	[0, 0]	[0, 1]	[0, 1]	[0, 0]	0	1672258	0	669989
14T_PL_5513.las	(655000.000,4513000.000,179.550)	(655999.990,4513999.990,761.610)	[-3413, 3358]	[-20.478, 20.148]	[0, 0]	[0, 1]	[0, 1]	[0, 0]	0	1664636	0	666523
14T_PL_5514.las	(655000.000,4514000.000,177.190)	(655999.990,4514999.990,2438.480)	[-3415, 3360]	[-20.49, 20.16]	[0, 0]	[0, 1]	[0, 1]	[0, 0]	0	1661528	0	707158
14T_PL_5515.las	(655000.000,4515000.000,176.950)	(655999.990,4515999.990,760.730)	[-3410, 3373]	[-20.46, 20.238]	[0, 0]	[0, 1]	[0, 1]	[0, 0]	0	1642232	0	741226
14T_PL_5516.las	(655000.000,4516000.000,170.450)	(655999.990,4516999.990,757.850)	[-3412, 1600]	[-20.472, 9.6]	[0, 0]	[0, 1]	[0, 1]	[0, 0]	0	1666768	0	812975
14T_PL_5517.las	(655000.000,4517000.000,170.280)	(655999.990,4517999.990,755.070)	[-3409, 1559]	[-20.454, 9.354]	[0, 0]	[0, 1]	[0, 1]	[0, 0]	0	1667315	0	883746
14T_PL_5518.las	(655000.000,4518000.000,167.350)	(655999.990,4518999.990,752.850)	[-3390, 1449]	[-20.34, 8.694]	[0, 0]	[0, 1]	[0, 1]	[0, 0]	0	1630712	0	918314
14T_PL_5519.las	(655000.000,4519000.000,160.130)	(655999.990,4519999.990,752.490)	[-3400, 1329]	[-20.4, 7.974]	[0, 0]	[0, 1]	[0, 1]	[0, 0]	0	1638167	0	1060455
14T_PL_5520.las	(655000.000,4520000.000,171.780)	(655999.990,4520999.990,754.860)	[-3394, 1173]	[-20.364, 7.038]	[0, 0]	[0, 1]	[0, 1]	[0, 0]	0	1653560	0	1097583
14T_PL_5521.las	(655000.000,4521000.000,169.230)	(655999.990,4521999.990,756.120)	[-3410, 1056]	[-20.46, 6.336]	[0, 0]	[0, 1]	[0, 1]	[0, 0]	0	1643092	0	1091327
14T_PL_5522.las	(655000.000,4522000.000,157.500)	(655999.990,4522999.990,753.200)	[-3409, 926]	[-20.454, 5.556]	[0, 0]	[0, 1]	[0, 1]	[0, 0]	0	1626125	0	1056218
14T_PL_5523.las	(655000.000,4523000.000,167.200)	(655999.990,4523999.990,755.130)	[-3413, 837]	[-20.478, 5.022]	[0, 0]	[0, 1]	[0, 1]	[0, 0]	0	1645226	0	1128268
14T_PL_5524.las	(655000.000,4524000.000,172.160)	(655999.990,4524999.990,755.880)	[-3411, 640]	[-20.466, 3.84]	[0, 0]	[0, 1]	[0, 1]	[0, 0]	0	1638886	0	1130752
14T_PL_5525.las	(655000.000,4525000.000,173.360)	(655999.990,4525999.990,757.660)	[-3411, 519]	[-20.466, 3.114]	[0, 0]	[0, 1]	[0, 1]	[0, 0]	0	1645821	0	1114217
14T_PL_5526.las	(655000.000,4526000.000,165.560)	(655999.990,4526999.990,2438.370)	[-3411, 418]	[-20.466, 2.508]	[0, 0]	[0, 1]	[0, 1]	[0, 0]	0	1647637	0	1149225
14T_PL_5527.las	(655000.000,4527000.000,172.930)	(655999.990,4527999.990,756.740)	[-3413, 284]	[-20.478, 1.704]	[0, 0]	[0, 1]	[0, 1]	[0, 0]	0	1650042	0	1119373
14T_PL_5528.las	(655000.000,4528000.000,169.450)	(655999.990,4528999.990,754.720)	[-3411, 95]	[-20.466, 0.57]	[0, 0]	[0, 1]	[0, 1]	[0, 0]	0	1626886	0	1090189
14T_PL_5529.las	(655000.000,4529000.000,163.330)	(655999.990,4529999.990,756.180)	[-3411, 43]	[-20.466, 0.258]	[0, 0]	[0, 1]	[0, 1]	[0, 0]	0	1565342	0	1123699
14T_PL_5530.las	(655000.000,4530000.000,154.310)	(655999.990,4530999.990,744.800)	[-3404, -79]	[-20.424, -0.474]	[0, 0]	[0, 1]	[0, 1]	[0, 0]	0	1562967	0	1068101
14T_PL_5531.las	(655000.000,4531000.000,148.730)	(655999.990,4531999.990,738.830)	[-3393, -206]	[-20.358, -1.236]	[0, 0]	[0, 1]	[0, 1]	[0, 0]	0	1574239	0	1136708
14T_PL_5532.las	(655000.000,4532000.000,150.640)	(655999.990,4532999.990,742.380)	[-3392, -248]	[-20.352, -1.488]	[0, 0]	[0, 1]	[0, 1]	[0, 0]	0	1548538	0	1104660
14T_PL_5533.las	(655000.000,4533000.000,159.760)	(655999.990,4533999.990,754.300)	[-3397, -291]	[-20.382, -1.746]	[0, 0]	[0, 1]	[0, 1]	[0, 0]	0	1604812	0	1065386
14T_PL_5534.las	(655000.000,4534000.000,153.240)	(655999.990,4534999.990,741.950)	[-3394, -151]	[-20.364, -0.906]	[0, 0]	[0, 1]	[0, 1]	[0, 0]	0	1568911	0	1079890
14T_PL_5535.las	(655000.000,4535000.000,148.220)	(655999.990,4535999.990,740.050)	[-3392, -54]	[-20.352, -0.324]	[0, 0]	[0, 1]	[0, 1]	[0, 0]	0	1602413	0	1099351
14T_PL_5536.las	(655000.000,4536000.000,153.710)	(655999.990,4536999.990,741.330)	[-3377, -79]	[-20.262, -0.474]	[0, 0]	[0, 1]	[0, 1]	[0, 0]	0	1553095	0	1007274
14T_PL_5537.las	(655000.000,4537000.000,153.230)	(655999.990,4537999.990,741.850)	[-3408, 39]	[-20.448, 0.234]	[0, 0]	[0, 1]	[0, 1]	[0, 0]	0	1438682	0	1030664
14T_PL_5538.las	(655000.000,4538000.000,159.510)	(655999.990,4538999.990,2432.650)	[-3427, 3353]	[-20.562, 20.118]	[0, 0]	[0, 1]	[0, 1]	[0, 0]	0	1531608	0	1013209
14T_PL_5539.las	(655000.000,4539000.000,170.840)	(655999.990,4539999.990,764.490)	[-3427, 445]	[-20.562, 2.67]	[0, 0]	[0, 1]	[0, 1]	[0, 0]	0	1491207	0	1094156

DPH-1.3 Report on ASPRS LAS File Format (Tiled Data) - Informational - continued

File	(Xmin, Ymin, Zmin)	(Xmax, Ymax, Zmax)	Extended Scan Angle	Scan Angle Rank	Scanner Channel	Scan Direction	Edge of Flight Line	User Data	Counts for Synthetic	Key-points	Withheld	Overlap
14T_PL_5540.las	(655000.000,4540000.000,185.030)	(655999.990,4540999.990,768.540)	[-3427, 495]	[-20.562, 2.97]	[0, 0]	[0, 1]	[0, 1]	[0, 0]	0	1547910	0	1012839
14T_PL_5541.las	(655000.000,4541000.000,198.410)	(655999.990,4541999.990,765.470)	[-3444, 536]	[-20.664, 3.216]	[0, 0]	[0, 1]	[0, 1]	[0, 0]	0	1524060	0	981606
14T_PL_5542.las	(655000.000,4542000.000,356.640)	(655999.990,4542999.990,2446.410)	[-3461, 3349]	[-20.766, 20.094]	[0, 0]	[0, 1]	[0, 1]	[0, 0]	0	1687990	0	2348462
14T_PL_5543.las	(655000.000,4543000.000,200.620)	(655999.990,4543999.990,2438.780)	[-3461, 3398]	[-20.766, 20.388]	[0, 0]	[0, 1]	[0, 1]	[0, 0]	0	1752062	0	4224165
14T_PL_5544.las	(655000.000,4544000.000,206.460)	(655999.990,4544999.990,2427.500)	[-3462, 1341]	[-20.772, 8.046]	[0, 0]	[0, 1]	[0, 1]	[0, 0]	0	1790932	0	4112118
14T_PL_5545.las	(655000.000,4545000.000,208.930)	(655999.990,4545999.990,2414.490)	[-3466, 1354]	[-20.796, 8.124]	[0, 0]	[0, 1]	[0, 1]	[0, 0]	0	1767953	0	4187262
14T_PL_5600.las	(656000.000,4500000.000,161.890)	(656999.990,4500999.990,749.900)	[-3397, 865]	[-20.382, 5.19]	[0, 0]	[0, 1]	[0, 1]	[0, 0]	0	1549151	0	943931
14T_PL_5601.las	(656000.000,4501000.000,161.970)	(656999.990,4501999.990,749.140)	[-3380, 973]	[-20.28, 5.838]	[0, 0]	[0, 1]	[0, 1]	[0, 0]	0	1476728	0	912030
14T_PL_5602.las	(656000.000,4502000.000,161.740)	(656999.990,4502999.990,2436.710)	[-3396, 3331]	[-20.376, 19.986]	[0, 0]	[0, 1]	[0, 1]	[0, 0]	0	1635117	0	1086294
14T_PL_5603.las	(656000.000,4503000.000,167.220)	(656999.990,4503999.990,752.300)	[-3410, 1484]	[-20.46, 8.904]	[0, 0]	[0, 1]	[0, 1]	[0, 0]	0	1601912	0	905806
14T_PL_5604.las	(656000.000,4504000.000,170.140)	(656999.990,4504999.990,755.900)	[-3392, 1489]	[-20.352, 8.934]	[0, 0]	[0, 1]	[0, 1]	[0, 0]	0	1635099	0	883617
14T_PL_5605.las	(656000.000,4505000.000,140.690)	(656999.990,4505999.990,2438.180)	[-3381, 3318]	[-20.286, 19.908]	[0, 0]	[0, 1]	[0, 1]	[0, 0]	0	1580740	0	845917
14T_PL_5606.las	(656000.000,4506000.000,141.100)	(656999.990,4506999.990,2443.320)	[-3397, 3293]	[-20.382, 19.758]	[0, 0]	[0, 1]	[0, 1]	[0, 0]	0	1651059	0	840661
14T_PL_5607.las	(656000.000,4507000.000,154.530)	(656999.990,4507999.990,2444.350)	[-3391, 3315]	[-20.346, 19.89]	[0, 0]	[0, 1]	[0, 1]	[0, 0]	0	1641447	0	726044
14T_PL_5608.las	(656000.000,4508000.000,138.480)	(656999.990,4508999.990,743.890)	[-3386, 3321]	[-20.316, 19.926]	[0, 0]	[0, 1]	[0, 1]	[0, 0]	0	1534811	0	592852
14T_PL_5609.las	(656000.000,4509000.000,135.880)	(656999.990,4509999.990,731.020)	[-3356, 3337]	[-20.136, 20.022]	[0, 0]	[0, 1]	[0, 1]	[0, 0]	0	1569467	0	640947
14T_PL_5610.las	(656000.000,4510000.000,146.180)	(656999.990,4510999.990,2430.270)	[-3378, 3375]	[-20.268, 20.25]	[0, 0]	[0, 1]	[0, 1]	[0, 0]	0	1590266	0	629881
14T_PL_5611.las	(656000.000,4511000.000,166.380)	(656999.990,4511999.990,755.430)	[-3397, 3393]	[-20.382, 20.358]	[0, 0]	[0, 1]	[0, 1]	[0, 0]	0	1539175	0	677669
14T_PL_5612.las	(656000.000,4512000.000,175.770)	(656999.990,4512999.990,2437.980)	[-3411, 3395]	[-20.466, 20.37]	[0, 0]	[0, 1]	[0, 1]	[0, 0]	0	1672347	0	684366
14T_PL_5613.las	(656000.000,4513000.000,172.250)	(656999.990,4513999.990,738.550)	[-3429, 3394]	[-20.574, 20.364]	[0, 0]	[0, 1]	[0, 1]	[0, 0]	0	1654238	0	728744
14T_PL_5614.las	(656000.000,4514000.000,173.710)	(656999.990,4514999.990,744.380)	[-3426, 3395]	[-20.556, 20.37]	[0, 0]	[0, 1]	[0, 1]	[0, 0]	0	1665547	0	573416
14T_PL_5615.las	(656000.000,4515000.000,175.250)	(656999.990,4515999.990,744.490)	[-3411, 3393]	[-20.466, 20.358]	[0, 0]	[0, 1]	[0, 1]	[0, 0]	0	1660638	0	540331
14T_PL_5616.las	(656000.000,4516000.000,169.560)	(656999.990,4516999.990,754.170)	[-3414, 3392]	[-20.484, 20.352]	[0, 0]	[0, 1]	[0, 1]	[0, 0]	0	1634405	0	639852
14T_PL_5617.las	(656000.000,4517000.000,168.320)	(656999.990,4517999.990,754.580)	[-3410, 3377]	[-20.46, 20.262]	[0, 0]	[0, 1]	[0, 1]	[0, 0]	0	1706015	0	663947
14T_PL_5618.las	(656000.000,4518000.000,167.420)	(656999.990,4518999.990,2425.510)	[-3412, 3375]	[-20.472, 20.25]	[0, 0]	[0, 1]	[0, 1]	[0, 0]	0	1612601	0	707917
14T_PL_5619.las	(656000.000,4519000.000,155.380)	(656999.990,4519999.990,2437.890)	[-3414, 3376]	[-20.484, 20.256]	[0, 0]	[0, 1]	[0, 1]	[0, 0]	0	1614911	0	693227
14T_PL_5620.las	(656000.000,4520000.000,156.430)	(656999.990,4520999.990,753.760)	[-3388, 3392]	[-20.328, 20.352]	[0, 0]	[0, 1]	[0, 1]	[0, 0]	0	1675254	0	644251
14T_PL_5621.las	(656000.000,4521000.000,165.320)	(656999.990,4521999.990,753.310)	[-3410, 3374]	[-20.46, 20.244]	[0, 0]	[0, 1]	[0, 1]	[0, 0]	0	1634922	0	691852
14T_PL_5622.las	(656000.000,4522000.000,153.040)	(656999.990,4522999.990,751.070)	[-3356, 3376]	[-20.136, 20.256]	[0, 0]	[0, 1]	[0, 1]	[0, 0]	0	1561800	0	750274
14T_PL_5623.las	(656000.000,4523000.000,154.640)	(656999.990,4523999.990,2419.330)	[-3384, 3393]	[-20.304, 20.358]	[0, 0]	[0, 1]	[0, 1]	[0, 0]	0	1620881	0	824866
14T_PL_5624.las	(656000.000,4524000.000,171.360)	(656999.990,4524999.990,755.370)	[-1366, 3376]	[-8.196, 20.256]	[0, 0]	[0, 1]	[0, 1]	[0, 0]	0	1650319	0	968864
14T_PL_5625.las	(656000.000,4525000.000,159.660)	(656999.990,4525999.990,754.710)	[-1282, 3395]	[-7.692, 20.37]	[0, 0]	[0, 1]	[0, 1]	[0, 0]	0	1610921	0	990013
14T_PL_5626.las	(656000.000,4526000.000,160.280)	(656999.990,4526999.990,751.710)	[-1178, 3374]	[-7.068, 20.244]	[0, 0]	[0, 1]	[0, 1]	[0, 0]	0	1690348	0	1081497
14T_PL_5627.las	(656000.000,4527000.000,170.630)	(656999.990,4527999.990,754.560)	[-1006, 3396]	[-6.036, 20.376]	[0, 0]	[0, 1]	[0, 1]	[0, 0]	0	1648646	0	1052807
14T_PL_5628.las	(656000.000,4528000.000,153.740)	(656999.990,4528999.990,758.380)	[-979, 3377]	[-5.874, 20.262]	[0, 0]	[0, 1]	[0, 1]	[0, 0]	0	1618976	0	970883
14T_PL_5629.las	(656000.000,4529000.000,148.500)	(656999.990,4529999.990,740.040)	[-842, 3357]	[-5.052, 20.142]	[0, 0]	[0, 1]	[0, 1]	[0, 0]	0	1610126	0	994978
14T_PL_5630.las	(656000.000,4530000.000,146.430)	(656999.990,4530999.990,735.480)	[-778, 3362]	[-4.668, 20.172]	[0, 0]	[0, 1]	[0, 1]	[0, 0]	0	1550797	0	1058325
14T_PL_5631.las	(656000.000,4531000.000,146.310)	(656999.990,4531999.990,751.740)	[-631, 3378]	[-3.786, 20.268]	[0, 0]	[0, 1]	[0, 1]	[0, 0]	0	1594498	0	994068
14T_PL_5632.las	(656000.000,4532000.000,167.780)	(656999.990,4532999.990,753.450)	[-491, 3383]	[-2.946, 20.298]	[0, 0]	[0, 1]	[0, 1]	[0, 0]	0	1557283	0	981598
14T_PL_5633.las	(656000.000,4533000.000,156.940)	(656999.990,4533999.990,747.230)	[-460, 3363]	[-2.76, 20.178]	[0, 0]	[0, 1]	[0, 1]	[0, 0]	0	1559806	0	983698
14T_PL_5634.las	(656000.000,4534000.000,149.730)	(656999.990,4534999.990,740.170)	[-309, 3362]	[-1.854, 20.172]	[0, 0]	[0, 1]	[0, 1]	[0, 0]	0	1495392	0	1012185
14T_PL_5635.las	(656000.000,4535000.000,149.710)	(656999.990,4535999.990,738.480)	[-150, 3374]	[-0.9, 20.244]	[0, 0]	[0, 1]	[0, 1]	[0, 0]	0	1485392	0	1016593
14T_PL_5636.las	(656000.000,4536000.000,151.150)	(656999.990,4536999.990,752.540)	[-130, 3396]	[-0.78, 20.376]	[0, 0]	[0, 1]	[0, 1]	[0, 0]	0	1460699	0	1062209
14T_PL_5637.las	(656000.000,4537000.000,173.080)	(656999.990,4537999.990,761.110)	[-117, 3406]	[-0.702, 20.436]	[0, 0]	[0, 1]	[0, 1]	[0, 0]	0	1455055	0	990355
14T_PL_5638.las	(656000.000,4538000.000,181.150)	(656999.990,4538999.990,765.410)	[42, 3414]	[0.252, 20.484]	[0, 0]	[0, 1]	[0, 1]	[0, 0]	0	1483937	0	961350
14T_PL_5639.las	(656000.000,4539000.000,185.430)	(656999.990,4539999.990,763.190)	[234, 3400]	[1.404, 20.4]	[0, 0]	[0, 1]	[0, 1]	[0, 0]	0	1456321	0	978154
14T_PL_5640.las	(656000.000,4540000.000,188.890)	(656999.990,4540999.990,765.170)	[296, 3415]	[1.776, 20.49]	[0, 0]	[0, 1]	[0, 1]	[0, 0]	0	1498736	0	1025767
14T_PL_5641.las	(656000.000,4541000.000,188.110)	(656999.990,4541999.990,764.070)	[156, 3422]	[0.936, 20.532]	[0, 0]	[0, 1]	[0, 1]	[0, 0]	0	1455867	0	1369376
14T_PL_5642.las	(656000.000,4542000.000,185.110)	(656999.990,4542999.990,772.710)	[-3450, 3413]	[-20.7, 20.478]	[0, 0]	[0, 1]	[0, 1]	[0, 0]	0	1538433	0	1985958

DPH-1.3 Report on ASPRS LAS File Format (Tiled Data) - Informational - continued

File	(Xmin, Ymin, Zmin)	(Xmax, Ymax, Zmax)	Extended Scan Angle	Scan Angle Rank	Scanner Channel	Scan Direction	Edge of Flight Line	User Data	Counts for Synthetic	Key-points	Withheld	Overlap
14T_PL_5643.las	(656000.000,4543000.000,186.880)	(656999.990,4543999.990,2449.180)	[-3449, 3430]	[-20.694, 20.58]	[0, 0]	[0, 1]	[0, 1]	[0, 0]	0	1711041	0	3688164
14T_PL_5644.las	(656000.000,4544000.000,179.900)	(656999.990,4544999.990,2447.400)	[-3460, 3435]	[-20.76, 20.61]	[0, 0]	[0, 1]	[0, 1]	[0, 0]	0	1618432	0	3723845
14T_PL_5645.las	(656000.000,4545000.000,199.790)	(656999.990,4545999.990,2443.840)	[-3464, 3434]	[-20.784, 20.604]	[0, 0]	[0, 1]	[0, 1]	[0, 0]	0	1691373	0	3703398
14T_PL_5700.las	(657000.000,4500000.000,158.080)	(657999.990,4500999.990,2432.030)	[-296, 3366]	[-1.776, 20.196]	[0, 0]	[0, 1]	[0, 1]	[0, 0]	0	1609014	0	1086946
14T_PL_5701.las	(657000.000,4501000.000,160.340)	(657999.990,4501999.990,2409.500)	[-315, 3381]	[-1.89, 20.286]	[0, 0]	[0, 1]	[0, 1]	[0, 0]	0	1548511	0	1002949
14T_PL_5702.las	(657000.000,4502000.000,162.540)	(657999.990,4502999.990,747.480)	[-416, 3378]	[-2.496, 20.268]	[0, 0]	[0, 1]	[0, 1]	[0, 0]	0	1643599	0	1116727
14T_PL_5703.las	(657000.000,4503000.000,163.800)	(657999.990,4503999.990,2430.340)	[-3397, 3380]	[-20.382, 20.28]	[0, 0]	[0, 1]	[0, 1]	[0, 0]	0	1623208	0	965402
14T_PL_5704.las	(657000.000,4504000.000,154.230)	(657999.990,4504999.990,2430.450)	[-3348, 3397]	[-20.088, 20.382]	[0, 0]	[0, 1]	[0, 1]	[0, 0]	0	1612802	0	1000704
14T_PL_5705.las	(657000.000,4505000.000,139.540)	(657999.990,4505999.990,2427.510)	[-3375, 3365]	[-20.25, 20.19]	[0, 0]	[0, 1]	[0, 1]	[0, 0]	0	1588782	0	987438
14T_PL_5706.las	(657000.000,4506000.000,135.840)	(657999.990,4506999.990,728.980)	[-796, 3359]	[-4.776, 20.154]	[0, 0]	[0, 1]	[0, 1]	[0, 0]	0	1583025	0	1055576
14T_PL_5707.las	(657000.000,4507000.000,145.930)	(657999.990,4507999.990,2432.960)	[-959, 3338]	[-5.754, 20.028]	[0, 0]	[0, 1]	[0, 1]	[0, 0]	0	1626251	0	1061841
14T_PL_5708.las	(657000.000,4508000.000,134.360)	(657999.990,4508999.990,2432.570)	[-3333, 3324]	[-19.998, 19.944]	[0, 0]	[0, 1]	[0, 1]	[0, 0]	0	1569954	0	1000446
14T_PL_5709.las	(657000.000,4509000.000,130.220)	(657999.990,4509999.990,746.390)	[-1339, 3341]	[-8.034, 20.046]	[0, 0]	[0, 1]	[0, 1]	[0, 0]	0	1563449	0	1105530
14T_PL_5710.las	(657000.000,4510000.000,156.850)	(657999.990,4510999.990,2430.320)	[-3369, 3369]	[-20.214, 20.214]	[0, 0]	[0, 1]	[0, 1]	[0, 0]	0	1635592	0	927311
14T_PL_5711.las	(657000.000,4511000.000,170.130)	(657999.990,4511999.990,2425.480)	[-3403, 3384]	[-20.418, 20.304]	[0, 0]	[0, 1]	[0, 1]	[0, 0]	0	1669371	0	813717
14T_PL_5712.las	(657000.000,4512000.000,171.350)	(657999.990,4512999.990,2427.590)	[-3423, 3391]	[-20.538, 20.346]	[0, 0]	[0, 1]	[0, 1]	[0, 0]	0	1630075	0	727426
14T_PL_5713.las	(657000.000,4513000.000,170.240)	(657999.990,4513999.990,2430.320)	[-3380, 3388]	[-20.28, 20.328]	[0, 0]	[0, 1]	[0, 1]	[0, 0]	0	1664554	0	700395
14T_PL_5714.las	(657000.000,4514000.000,170.650)	(657999.990,4514999.990,756.430)	[-3408, 3388]	[-20.448, 20.328]	[0, 0]	[0, 1]	[0, 1]	[0, 0]	0	1649601	0	689421
14T_PL_5715.las	(657000.000,4515000.000,166.070)	(657999.990,4515999.990,756.470)	[-3400, 3388]	[-20.4, 20.328]	[0, 0]	[0, 1]	[0, 1]	[0, 0]	0	1642754	0	659026
14T_PL_5716.las	(657000.000,4516000.000,168.780)	(657999.990,4516999.990,755.120)	[-3409, 3383]	[-20.454, 20.298]	[0, 0]	[0, 1]	[0, 1]	[0, 0]	0	1673922	0	584377
14T_PL_5717.las	(657000.000,4517000.000,168.620)	(657999.990,4517999.990,2432.270)	[-3402, 3368]	[-20.412, 20.208]	[0, 0]	[0, 1]	[0, 1]	[0, 0]	0	1690393	0	556861
14T_PL_5718.las	(657000.000,4518000.000,169.580)	(657999.990,4518999.990,2432.010)	[-3436, 3364]	[-20.616, 20.184]	[0, 0]	[0, 1]	[0, 1]	[0, 0]	0	1680123	0	610454
14T_PL_5719.las	(657000.000,4519000.000,166.330)	(657999.990,4519999.990,2434.080)	[-3439, 3361]	[-20.634, 20.166]	[0, 0]	[0, 1]	[0, 1]	[0, 0]	0	1705636	0	636405
14T_PL_5720.las	(657000.000,4520000.000,155.700)	(657999.990,4520999.990,2429.820)	[-3433, 3378]	[-20.598, 20.268]	[0, 0]	[0, 1]	[0, 1]	[0, 0]	0	1683404	0	655333
14T_PL_5721.las	(657000.000,4521000.000,158.200)	(657999.990,4521999.990,2428.570)	[-3405, 3374]	[-20.43, 20.244]	[0, 0]	[0, 1]	[0, 1]	[0, 0]	0	1688295	0	609316
14T_PL_5722.las	(657000.000,4522000.000,152.890)	(657999.990,4522999.990,741.450)	[-3419, 3361]	[-20.514, 20.166]	[0, 0]	[0, 1]	[0, 1]	[0, 0]	0	1725319	0	629186
14T_PL_5723.las	(657000.000,4523000.000,163.520)	(657999.990,4523999.990,2430.760)	[-3430, 3362]	[-20.58, 20.172]	[0, 0]	[0, 1]	[0, 1]	[0, 0]	0	1689916	0	543572
14T_PL_5724.las	(657000.000,4524000.000,168.540)	(657999.990,4524999.990,749.280)	[-3431, 3350]	[-20.586, 20.1]	[0, 0]	[0, 1]	[0, 1]	[0, 0]	0	1696964	0	491514
14T_PL_5725.las	(657000.000,4525000.000,165.860)	(657999.990,4525999.990,751.290)	[-3410, 3344]	[-20.46, 20.064]	[0, 0]	[0, 1]	[0, 1]	[0, 0]	0	1685270	0	505672
14T_PL_5726.las	(657000.000,4526000.000,158.230)	(657999.990,4526999.990,2433.470)	[-3393, 3353]	[-20.358, 20.118]	[0, 0]	[0, 1]	[0, 1]	[0, 0]	0	1670382	0	599428
14T_PL_5727.las	(657000.000,4527000.000,155.670)	(657999.990,4527999.990,749.060)	[-3398, 3367]	[-20.388, 20.202]	[0, 0]	[0, 1]	[0, 1]	[0, 0]	0	1650335	0	616584
14T_PL_5728.las	(657000.000,4528000.000,150.680)	(657999.990,4528999.990,737.950)	[-3396, 3343]	[-20.376, 20.058]	[0, 0]	[0, 1]	[0, 1]	[0, 0]	0	1630787	0	623819
14T_PL_5729.las	(657000.000,4529000.000,145.620)	(657999.990,4529999.990,2429.890)	[-3391, 1784]	[-20.346, 10.704]	[0, 0]	[0, 1]	[0, 1]	[0, 0]	0	1650111	0	682983
14T_PL_5730.las	(657000.000,4530000.000,145.730)	(657999.990,4530999.990,733.180)	[-3379, 1672]	[-20.274, 10.032]	[0, 0]	[0, 1]	[0, 1]	[0, 0]	0	1653588	0	769301
14T_PL_5731.las	(657000.000,4531000.000,148.810)	(657999.990,4531999.990,736.970)	[-3399, 1603]	[-20.394, 9.618]	[0, 0]	[0, 1]	[0, 1]	[0, 0]	0	1594581	0	894295
14T_PL_5732.las	(657000.000,4532000.000,147.610)	(657999.990,4532999.990,734.240)	[-3382, 1507]	[-20.292, 9.042]	[0, 0]	[0, 1]	[0, 1]	[0, 0]	0	1640784	0	865653
14T_PL_5733.las	(657000.000,4533000.000,148.440)	(657999.990,4533999.990,736.660)	[-3406, 1266]	[-20.436, 7.596]	[0, 0]	[0, 1]	[0, 1]	[0, 0]	0	1551234	0	986742
14T_PL_5734.las	(657000.000,4534000.000,150.630)	(657999.990,4534999.990,744.720)	[-3409, 1192]	[-20.454, 7.152]	[0, 0]	[0, 1]	[0, 1]	[0, 0]	0	1500887	0	1074341
14T_PL_5735.las	(657000.000,4535000.000,161.470)	(657999.990,4535999.990,754.620)	[-3414, 1101]	[-20.484, 6.606]	[0, 0]	[0, 1]	[0, 1]	[0, 0]	0	1594865	0	1072684
14T_PL_5736.las	(657000.000,4536000.000,168.130)	(657999.990,4536999.990,756.550)	[-3425, 1020]	[-20.55, 6.12]	[0, 0]	[0, 1]	[0, 1]	[0, 0]	0	1524893	0	1088079
14T_PL_5737.las	(657000.000,4537000.000,177.360)	(657999.990,4537999.990,2413.240)	[-3443, 3363]	[-20.658, 20.178]	[0, 0]	[0, 1]	[0, 1]	[0, 0]	0	1559488	0	1117512
14T_PL_5738.las	(657000.000,4538000.000,187.640)	(657999.990,4538999.990,763.270)	[-3441, 783]	[-20.646, 4.698]	[0, 0]	[0, 1]	[0, 1]	[0, 0]	0	1617920	0	1148747
14T_PL_5739.las	(657000.000,4539000.000,171.880)	(657999.990,4539999.990,763.310)	[-3445, 710]	[-20.67, 4.26]	[0, 0]	[0, 1]	[0, 1]	[0, 0]	0	1614231	0	1195072
14T_PL_5740.las	(657000.000,4540000.000,174.810)	(657999.990,4540999.990,764.940)	[-3443, 3404]	[-20.658, 20.424]	[0, 0]	[0, 1]	[0, 1]	[0, 0]	0	1639627	0	2608975
14T_PL_5741.las	(657000.000,4541000.000,164.530)	(657999.990,4541999.990,2448.510)	[-3444, 3397]	[-20.664, 20.382]	[0, 0]	[0, 1]	[0, 1]	[0, 0]	0	1750551	0	3383705
14T_PL_5742.las	(657000.000,4542000.000,168.600)	(657999.990,4542999.990,2447.600)	[-3461, 3397]	[-20.766, 20.382]	[0, 0]	[0, 1]	[0, 1]	[0, 0]	0	1709437	0	3270692
14T_PL_5743.las	(657000.000,4543000.000,178.800)	(657999.990,4543999.990,2436.420)	[-3460, 3396]	[-20.76, 20.376]	[0, 0]	[0, 1]	[0, 1]	[0, 0]	0	1621277	0	3691622
14T_PL_5744.las	(657000.000,4544000.000,192.850)	(657999.990,4544999.990,773.060)	[-3480, 3406]	[-20.88, 20.436]	[0, 0]	[0, 1]	[0, 1]	[0, 0]	0	1781819	0	3818200
14T_PL_5745.las	(657000.000,4545000.000,193.350)	(657999.990,4545999.990,2441.460)	[-3477, 3415]	[-20.862, 20.49]	[0, 0]	[0, 1]	[0, 1]	[0, 0]	0	1667025	0	3860069

DPH-1.3 Report on ASPRS LAS File Format (Tiled Data) - Informational - continued

File	(Xmin, Ymin, Zmin)	(Xmax, Ymax, Zmax)	Extended Scan Angle	Scan Angle Rank	Scanner Channel	Scan Direction	Edge of Flight Line	User Data	Counts for Synthetic	Key-points	Withheld	Overlap
14T_PL_5800.las	(658000.000,4500000.000,157.190)	(658999.990,4500999.990,743.650)	[-3408, -162]	[-20.448, -0.972]	[0, 0]	[0, 1]	[0, 1]	[0, 0]	0	1560768	0	1067193
14T_PL_5801.las	(658000.000,4501000.000,160.960)	(658999.990,4501999.990,746.410)	[-3415, -270]	[-20.49, -1.62]	[0, 0]	[0, 1]	[0, 1]	[0, 0]	0	1572779	0	1101962
14T_PL_5802.las	(658000.000,4502000.000,161.070)	(658999.990,4502999.990,747.380)	[-3415, -290]	[-20.49, -1.74]	[0, 0]	[0, 1]	[0, 1]	[0, 0]	0	1631466	0	1111202
14T_PL_5803.las	(658000.000,4503000.000,161.130)	(658999.990,4503999.990,746.340)	[-3411, -226]	[-20.466, -1.356]	[0, 0]	[0, 1]	[0, 1]	[0, 0]	0	1667286	0	1172303
14T_PL_5804.las	(658000.000,4504000.000,161.660)	(658999.990,4504999.990,745.790)	[-3424, -149]	[-20.544, -0.894]	[0, 0]	[0, 1]	[0, 1]	[0, 0]	0	1591569	0	1140445
14T_PL_5805.las	(658000.000,4505000.000,150.940)	(658999.990,4505999.990,743.170)	[-3395, -50]	[-20.37, -0.3]	[0, 0]	[0, 1]	[0, 1]	[0, 0]	0	1601222	0	1143826
14T_PL_5806.las	(658000.000,4506000.000,135.550)	(658999.990,4506999.990,736.870)	[-3393, 84]	[-20.358, 0.504]	[0, 0]	[0, 1]	[0, 1]	[0, 0]	0	1546024	0	1075473
14T_PL_5807.las	(658000.000,4507000.000,133.200)	(658999.990,4507999.990,725.650)	[-3411, 249]	[-20.466, 1.494]	[0, 0]	[0, 1]	[0, 1]	[0, 0]	0	1593830	0	1223607
14T_PL_5808.las	(658000.000,4508000.000,132.720)	(658999.990,4508999.990,2409.240)	[-3411, 3340]	[-20.466, 20.04]	[0, 0]	[0, 1]	[0, 1]	[0, 0]	0	1572704	0	1162715
14T_PL_5809.las	(658000.000,4509000.000,157.050)	(658999.990,4509999.990,746.790)	[-3430, 547]	[-20.58, 3.282]	[0, 0]	[0, 1]	[0, 1]	[0, 0]	0	1514912	0	1002184
14T_PL_5810.las	(658000.000,4510000.000,163.040)	(658999.990,4510999.990,2427.940)	[-3425, 3364]	[-20.55, 20.184]	[0, 0]	[0, 1]	[0, 1]	[0, 0]	0	1619197	0	1112121
14T_PL_5811.las	(658000.000,4511000.000,166.380)	(658999.990,4511999.990,2422.010)	[-3428, 664]	[-20.568, 3.984]	[0, 0]	[0, 1]	[0, 1]	[0, 0]	0	1585738	0	1039277
14T_PL_5812.las	(658000.000,4512000.000,166.850)	(658999.990,4512999.990,2385.850)	[-3429, 3334]	[-20.574, 20.004]	[0, 0]	[0, 1]	[0, 1]	[0, 0]	0	1556222	0	981447
14T_PL_5813.las	(658000.000,4513000.000,162.960)	(658999.990,4513999.990,751.070)	[-3427, 745]	[-20.562, 4.47]	[0, 0]	[0, 1]	[0, 1]	[0, 0]	0	1561738	0	973180
14T_PL_5814.las	(658000.000,4514000.000,163.720)	(658999.990,4514999.990,750.760)	[-3431, 994]	[-20.586, 5.964]	[0, 0]	[0, 1]	[0, 1]	[0, 0]	0	1551585	0	1009103
14T_PL_5815.las	(658000.000,4515000.000,162.910)	(658999.990,4515999.990,750.360)	[-3431, 1084]	[-20.586, 6.504]	[0, 0]	[0, 1]	[0, 1]	[0, 0]	0	1604855	0	1137091
14T_PL_5816.las	(658000.000,4516000.000,167.070)	(658999.990,4516999.990,753.660)	[-3429, 1229]	[-20.574, 7.374]	[0, 0]	[0, 1]	[0, 1]	[0, 0]	0	1587624	0	1116236
14T_PL_5817.las	(658000.000,4517000.000,159.690)	(658999.990,4517999.990,750.470)	[-3417, 1326]	[-20.502, 7.956]	[0, 0]	[0, 1]	[0, 1]	[0, 0]	0	1487390	0	1041814
14T_PL_5818.las	(658000.000,4518000.000,167.560)	(658999.990,4518999.990,750.370)	[-3427, 1544]	[-20.562, 9.264]	[0, 0]	[0, 1]	[0, 1]	[0, 0]	0	1579154	0	934403
14T_PL_5819.las	(658000.000,4519000.000,168.530)	(658999.990,4519999.990,2427.510)	[-3427, 1552]	[-20.562, 9.312]	[0, 0]	[0, 1]	[0, 1]	[0, 0]	0	1527756	0	846586
14T_PL_5820.las	(658000.000,4520000.000,169.270)	(658999.990,4520999.990,2404.440)	[-3425, 1586]	[-20.55, 9.516]	[0, 0]	[0, 1]	[0, 1]	[0, 0]	0	1568500	0	776846
14T_PL_5821.las	(658000.000,4521000.000,169.030)	(658999.990,4521999.990,2422.370)	[-3406, 1742]	[-20.436, 10.452]	[0, 0]	[0, 1]	[0, 1]	[0, 0]	0	1559577	0	734126
14T_PL_5822.las	(658000.000,4522000.000,149.020)	(658999.990,4522999.990,2417.970)	[-3401, 3357]	[-20.406, 20.142]	[0, 0]	[0, 1]	[0, 1]	[0, 0]	0	1567800	0	726824
14T_PL_5823.las	(658000.000,4523000.000,165.430)	(658999.990,4523999.990,2415.140)	[-3429, 3368]	[-20.574, 20.208]	[0, 0]	[0, 1]	[0, 1]	[0, 0]	0	1525925	0	627337
14T_PL_5824.las	(658000.000,4524000.000,166.630)	(658999.990,4524999.990,2420.320)	[-3428, 3370]	[-20.568, 20.22]	[0, 0]	[0, 1]	[0, 1]	[0, 0]	0	1634175	0	607510
14T_PL_5825.las	(658000.000,4525000.000,167.000)	(658999.990,4525999.990,2422.060)	[-3427, 3390]	[-20.562, 20.34]	[0, 0]	[0, 1]	[0, 1]	[0, 0]	0	1603070	0	608993
14T_PL_5826.las	(658000.000,4526000.000,158.230)	(658999.990,4526999.990,2418.410)	[-3392, 3393]	[-20.352, 20.358]	[0, 0]	[0, 1]	[0, 1]	[0, 0]	0	1650671	0	665018
14T_PL_5827.las	(658000.000,4527000.000,150.430)	(658999.990,4527999.990,2416.250)	[-3405, 3376]	[-20.43, 20.256]	[0, 0]	[0, 1]	[0, 1]	[0, 0]	0	1598333	0	687495
14T_PL_5828.las	(658000.000,4528000.000,150.490)	(658999.990,4528999.990,729.800)	[-3395, 3365]	[-20.37, 20.19]	[0, 0]	[0, 1]	[0, 1]	[0, 0]	0	1569069	0	715334
14T_PL_5829.las	(658000.000,4529000.000,146.290)	(658999.990,4529999.990,728.800)	[-3397, 3365]	[-20.382, 20.19]	[0, 0]	[0, 1]	[0, 1]	[0, 0]	0	1556306	0	864629
14T_PL_5830.las	(658000.000,4530000.000,145.470)	(658999.990,4530999.990,732.090)	[-3379, 3366]	[-20.274, 20.196]	[0, 0]	[0, 1]	[0, 1]	[0, 0]	0	1546428	0	845358
14T_PL_5831.las	(658000.000,4531000.000,146.050)	(658999.990,4531999.990,2430.740)	[-3410, 3397]	[-20.46, 20.382]	[0, 0]	[0, 1]	[0, 1]	[0, 0]	0	1602151	0	851907
14T_PL_5832.las	(658000.000,4532000.000,147.150)	(658999.990,4532999.990,739.260)	[-3408, 3387]	[-20.448, 20.322]	[0, 0]	[0, 1]	[0, 1]	[0, 0]	0	1524566	0	667801
14T_PL_5833.las	(658000.000,4533000.000,148.860)	(658999.990,4533999.990,747.760)	[-3366, 3420]	[-20.196, 20.52]	[0, 0]	[0, 1]	[0, 1]	[0, 0]	0	1590700	0	550123
14T_PL_5834.las	(658000.000,4534000.000,154.330)	(658999.990,4534999.990,2426.400)	[-3386, 3411]	[-20.316, 20.466]	[0, 0]	[0, 1]	[0, 1]	[0, 0]	0	1589087	0	683239
14T_PL_5835.las	(658000.000,4535000.000,156.680)	(658999.990,4535999.990,2427.990)	[-3385, 3413]	[-20.31, 20.478]	[0, 0]	[0, 1]	[0, 1]	[0, 0]	0	1579484	0	680231
14T_PL_5836.las	(658000.000,4536000.000,167.680)	(658999.990,4536999.990,758.610)	[-3401, 3424]	[-20.406, 20.544]	[0, 0]	[0, 1]	[0, 1]	[0, 0]	0	1615822	0	788964
14T_PL_5837.las	(658000.000,4537000.000,186.220)	(658999.990,4537999.990,2424.720)	[-3420, 3411]	[-20.52, 20.466]	[0, 0]	[0, 1]	[0, 1]	[0, 0]	0	1576075	0	1010954
14T_PL_5838.las	(658000.000,4538000.000,167.890)	(658999.990,4538999.990,752.340)	[-1384, 3407]	[-8.304, 20.442]	[0, 0]	[0, 1]	[0, 1]	[0, 0]	0	1609196	0	1050783
14T_PL_5839.las	(658000.000,4539000.000,172.780)	(658999.990,4539999.990,755.560)	[-1262, 3428]	[-7.572, 20.568]	[0, 0]	[0, 1]	[0, 1]	[0, 0]	0	1610483	0	1040923
14T_PL_5840.las	(658000.000,4540000.000,172.000)	(658999.990,4540999.990,2429.510)	[-3450, 3427]	[-20.7, 20.562]	[0, 0]	[0, 1]	[0, 1]	[0, 0]	0	1641820	0	1738199
14T_PL_5841.las	(658000.000,4541000.000,175.630)	(658999.990,4541999.990,768.000)	[-3469, 3428]	[-20.814, 20.568]	[0, 0]	[0, 1]	[0, 1]	[0, 0]	0	1621705	0	2392895
14T_PL_5842.las	(658000.000,4542000.000,168.920)	(658999.990,4542999.990,2420.940)	[-3469, 3428]	[-20.814, 20.568]	[0, 0]	[0, 1]	[0, 1]	[0, 0]	0	1743658	0	4334470
14T_PL_5843.las	(658000.000,4543000.000,188.880)	(658999.990,4543999.990,2413.180)	[-3473, 3441]	[-20.838, 20.646]	[0, 0]	[0, 1]	[0, 1]	[0, 0]	0	1782050	0	3935571
14T_PL_5844.las	(658000.000,4544000.000,202.810)	(658999.990,4544999.990,2415.330)	[-3471, 3445]	[-20.826, 20.67]	[0, 0]	[0, 1]	[0, 1]	[0, 0]	0	1777268	0	4216256
14T_PL_5845.las	(658000.000,4545000.000,206.030)	(658999.990,4545999.990,771.520)	[-3456, 3445]	[-20.736, 20.67]	[0, 0]	[0, 1]	[0, 1]	[0, 0]	0	1781165	0	4177286
14T_PL_5900.las	(659000.000,4500000.000,153.860)	(659999.990,4500999.990,741.380)	[-839, 3377]	[-5.034, 20.262]	[0, 0]	[0, 1]	[0, 1]	[0, 0]	0	1404781	0	1022960
14T_PL_5901.las	(659000.000,4501000.000,158.560)	(659999.990,4501999.990,2429.670)	[-670, 3377]	[-4.02, 20.262]	[0, 0]	[0, 1]	[0, 1]	[0, 0]	0	1476566	0	1189639
14T_PL_5902.las	(659000.000,4502000.000,161.300)	(659999.990,4502999.990,752.410)	[-496, 3377]	[-2.976, 20.262]	[0, 0]	[0, 1]	[0, 1]	[0, 0]	0	1582599	0	1052710

DPH-1.3 Report on ASPRS LAS File Format (Tiled Data) - Informational - continued

File	(Xmin, Ymin, Zmin)	(Xmax, Ymax, Zmax)	Extended Scan Angle	Scan Angle Rank	Scanner Channel	Scan Direction	Edge of Flight Line	User Data	Counts for Synthetic	Key-points	Withheld	Overlap
14T_PL_5903.las	(659000.000,4503000.000,154.870)	(659999.990,4503999.990,2426.100)	[-3388, 3377]	[-20.328, 20.262]	[0, 0]	[0, 1]	[0, 1]	[0, 0]	0	1598366	0	1033842
14T_PL_5904.las	(659000.000,4504000.000,151.400)	(659999.990,4504999.990,2422.930)	[-239, 3376]	[-1.434, 20.256]	[0, 0]	[0, 1]	[0, 1]	[0, 0]	0	1495396	0	1013638
14T_PL_5905.las	(659000.000,4505000.000,149.780)	(659999.990,4505999.990,739.890)	[-153, 3362]	[-0.918, 20.172]	[0, 0]	[0, 1]	[0, 1]	[0, 0]	0	1561852	0	1004298
14T_PL_5906.las	(659000.000,4506000.000,133.660)	(659999.990,4506999.990,2406.480)	[-49, 3342]	[-0.294, 20.052]	[0, 0]	[0, 1]	[0, 1]	[0, 0]	0	1483975	0	989134
14T_PL_5907.las	(659000.000,4507000.000,135.450)	(659999.990,4507999.990,728.830)	[85, 3354]	[0.51, 20.124]	[0, 0]	[0, 1]	[0, 1]	[0, 0]	0	1438961	0	1113872
14T_PL_5908.las	(659000.000,4508000.000,153.970)	(659999.990,4508999.990,748.030)	[249, 3377]	[1.494, 20.262]	[0, 0]	[0, 1]	[0, 1]	[0, 0]	0	1512055	0	1041651
14T_PL_5909.las	(659000.000,4509000.000,153.190)	(659999.990,4509999.990,741.540)	[327, 3393]	[1.962, 20.358]	[0, 0]	[0, 1]	[0, 1]	[0, 0]	0	1491181	0	944289
14T_PL_5910.las	(659000.000,4510000.000,159.780)	(659999.990,4510999.990,744.640)	[266, 3398]	[1.596, 20.388]	[0, 0]	[0, 1]	[0, 1]	[0, 0]	0	1558418	0	986153
14T_PL_5911.las	(659000.000,4511000.000,164.710)	(659999.990,4511999.990,745.520)	[46, 3396]	[0.276, 20.376]	[0, 0]	[0, 1]	[0, 1]	[0, 0]	0	1538074	0	973897
14T_PL_5912.las	(659000.000,4512000.000,159.840)	(659999.990,4512999.990,746.540)	[-100, 3394]	[-0.6, 20.364]	[0, 0]	[0, 1]	[0, 1]	[0, 0]	0	1544442	0	1020496
14T_PL_5913.las	(659000.000,4513000.000,158.530)	(659999.990,4513999.990,743.900)	[-95, 3389]	[-0.57, 20.334]	[0, 0]	[0, 1]	[0, 1]	[0, 0]	0	1549956	0	1028381
14T_PL_5914.las	(659000.000,4514000.000,159.470)	(659999.990,4514999.990,748.210)	[-255, 3400]	[-1.53, 20.4]	[0, 0]	[0, 1]	[0, 1]	[0, 0]	0	1568517	0	1034203
14T_PL_5915.las	(659000.000,4515000.000,172.640)	(659999.990,4515999.990,750.000)	[-301, 3400]	[-1.806, 20.4]	[0, 0]	[0, 1]	[0, 1]	[0, 0]	0	1516834	0	994605
14T_PL_5916.las	(659000.000,4516000.000,168.810)	(659999.990,4516999.990,2404.130)	[-3418, 3395]	[-20.508, 20.37]	[0, 0]	[0, 1]	[0, 1]	[0, 0]	0	1553416	0	993327
14T_PL_5917.las	(659000.000,4517000.000,157.440)	(659999.990,4517999.990,750.610)	[-555, 3398]	[-3.33, 20.388]	[0, 0]	[0, 1]	[0, 1]	[0, 0]	0	1534249	0	949839
14T_PL_5918.las	(659000.000,4518000.000,159.890)	(659999.990,4518999.990,2418.690)	[-3375, 3389]	[-20.25, 20.334]	[0, 0]	[0, 1]	[0, 1]	[0, 0]	0	1573077	0	1019453
14T_PL_5919.las	(659000.000,4519000.000,167.010)	(659999.990,4519999.990,2382.790)	[-729, 3410]	[-4.374, 20.46]	[0, 0]	[0, 1]	[0, 1]	[0, 0]	0	1570191	0	981616
14T_PL_5920.las	(659000.000,4520000.000,164.540)	(659999.990,4520999.990,746.430)	[-814, 3395]	[-4.884, 20.37]	[0, 0]	[0, 1]	[0, 1]	[0, 0]	0	1535659	0	999931
14T_PL_5921.las	(659000.000,4521000.000,149.350)	(659999.990,4521999.990,749.140)	[-1021, 3381]	[-6.126, 20.286]	[0, 0]	[0, 1]	[0, 1]	[0, 0]	0	1589678	0	1061120
14T_PL_5922.las	(659000.000,4522000.000,150.740)	(659999.990,4522999.990,744.430)	[-1157, 3389]	[-6.942, 20.334]	[0, 0]	[0, 1]	[0, 1]	[0, 0]	0	1600659	0	1081031
14T_PL_5923.las	(659000.000,4523000.000,159.390)	(659999.990,4523999.990,746.690)	[-1243, 3397]	[-7.458, 20.382]	[0, 0]	[0, 1]	[0, 1]	[0, 0]	0	1532588	0	1032035
14T_PL_5924.las	(659000.000,4524000.000,164.790)	(659999.990,4524999.990,749.740)	[-1315, 3392]	[-7.89, 20.352]	[0, 0]	[0, 1]	[0, 1]	[0, 0]	0	1634995	0	1064655
14T_PL_5925.las	(659000.000,4525000.000,162.970)	(659999.990,4525999.990,747.750)	[-1445, 3398]	[-8.67, 20.388]	[0, 0]	[0, 1]	[0, 1]	[0, 0]	0	1591893	0	938434
14T_PL_5926.las	(659000.000,4526000.000,162.540)	(659999.990,4526999.990,747.240)	[-1605, 3378]	[-9.63, 20.268]	[0, 0]	[0, 1]	[0, 1]	[0, 0]	0	1520425	0	814868
14T_PL_5927.las	(659000.000,4527000.000,146.840)	(659999.990,4527999.990,747.040)	[-3351, 3371]	[-20.106, 20.226]	[0, 0]	[0, 1]	[0, 1]	[0, 0]	0	1560337	0	792273
14T_PL_5928.las	(659000.000,4528000.000,149.690)	(659999.990,4528999.990,2409.780)	[-3348, 3363]	[-20.088, 20.178]	[0, 0]	[0, 1]	[0, 1]	[0, 0]	0	1560741	0	695595
14T_PL_5929.las	(659000.000,4529000.000,144.830)	(659999.990,4529999.990,735.720)	[-3391, 3360]	[-20.346, 20.16]	[0, 0]	[0, 1]	[0, 1]	[0, 0]	0	1492982	0	672797
14T_PL_5930.las	(659000.000,4530000.000,145.590)	(659999.990,4530999.990,2416.120)	[-3382, 3367]	[-20.292, 20.202]	[0, 0]	[0, 1]	[0, 1]	[0, 0]	0	1390355	0	688845
14T_PL_5931.las	(659000.000,4531000.000,147.660)	(659999.990,4531999.990,2414.440)	[-3427, 3364]	[-20.562, 20.184]	[0, 0]	[0, 1]	[0, 1]	[0, 0]	0	1525174	0	708700
14T_PL_5932.las	(659000.000,4532000.000,155.470)	(659999.990,4532999.990,2417.630)	[-3442, 3380]	[-20.652, 20.28]	[0, 0]	[0, 1]	[0, 1]	[0, 0]	0	1608750	0	729221
14T_PL_5933.las	(659000.000,4533000.000,153.120)	(659999.990,4533999.990,2421.410)	[-3443, 3394]	[-20.658, 20.364]	[0, 0]	[0, 1]	[0, 1]	[0, 0]	0	1600708	0	741873
14T_PL_5934.las	(659000.000,4534000.000,168.460)	(659999.990,4534999.990,2429.330)	[-3445, 3394]	[-20.67, 20.364]	[0, 0]	[0, 1]	[0, 1]	[0, 0]	0	1715824	0	735538
14T_PL_5935.las	(659000.000,4535000.000,165.140)	(659999.990,4535999.990,2409.810)	[-3425, 3394]	[-20.55, 20.364]	[0, 0]	[0, 1]	[0, 1]	[0, 0]	0	1599076	0	706866
14T_PL_5936.las	(659000.000,4536000.000,166.200)	(659999.990,4536999.990,725.500)	[-3428, 3411]	[-20.568, 20.466]	[0, 0]	[0, 1]	[0, 1]	[0, 0]	0	1623392	0	699678
14T_PL_5937.las	(659000.000,4537000.000,171.210)	(659999.990,4537999.990,2419.570)	[-3445, 3414]	[-20.67, 20.484]	[0, 0]	[0, 1]	[0, 1]	[0, 0]	0	1672141	0	640741
14T_PL_5938.las	(659000.000,4538000.000,166.900)	(659999.990,4538999.990,758.540)	[-3426, 3412]	[-20.556, 20.472]	[0, 0]	[0, 1]	[0, 1]	[0, 0]	0	1673348	0	529767
14T_PL_5939.las	(659000.000,4539000.000,171.770)	(659999.990,4539999.990,2422.870)	[-3451, 3405]	[-20.706, 20.43]	[0, 0]	[0, 1]	[0, 1]	[0, 0]	0	1655253	0	536454
14T_PL_5940.las	(659000.000,4540000.000,183.360)	(659999.990,4540999.990,2425.870)	[-3444, 3411]	[-20.664, 20.466]	[0, 0]	[0, 1]	[0, 1]	[0, 0]	0	1710121	0	594029
14T_PL_5941.las	(659000.000,4541000.000,187.140)	(659999.990,4541999.990,756.340)	[-3441, 3412]	[-20.646, 20.472]	[0, 0]	[0, 1]	[0, 1]	[0, 0]	0	1734054	0	1421910
14T_PL_5942.las	(659000.000,4542000.000,193.360)	(659999.990,4542999.990,2423.090)	[-3457, 3405]	[-20.742, 20.43]	[0, 0]	[0, 1]	[0, 1]	[0, 0]	0	1835156	0	4023522
14T_PL_5943.las	(659000.000,4543000.000,183.550)	(659999.990,4543999.990,2425.780)	[-3462, 3419]	[-20.772, 20.514]	[0, 0]	[0, 1]	[0, 1]	[0, 0]	0	1810619	0	3952723
14T_PL_5944.las	(659000.000,4544000.000,189.750)	(659999.990,4544999.990,760.550)	[-3462, 3420]	[-20.772, 20.52]	[0, 0]	[0, 1]	[0, 1]	[0, 0]	0	1849506	0	4192548
14T_PL_5945.las	(659000.000,4545000.000,198.090)	(659999.990,4545999.990,2413.420)	[-3466, 3426]	[-20.796, 20.556]	[0, 0]	[0, 1]	[0, 1]	[0, 0]	0	1880318	0	4290520
14T_PL_6000.las	(660000.000,4500000.000,156.240)	(660999.990,4500999.990,740.760)	[-3399, 1616]	[-20.394, 9.696]	[0, 0]	[0, 1]	[0, 1]	[0, 0]	0	1601603	0	811681
14T_PL_6001.las	(660000.000,4501000.000,161.220)	(660999.990,4501999.990,741.950)	[-3412, 1454]	[-20.472, 8.724]	[0, 0]	[0, 1]	[0, 1]	[0, 0]	0	1600251	0	901442
14T_PL_6002.las	(660000.000,4502000.000,165.700)	(660999.990,4502999.990,744.910)	[-3406, 1321]	[-20.436, 7.926]	[0, 0]	[0, 1]	[0, 1]	[0, 0]	0	1599546	0	982016
14T_PL_6003.las	(660000.000,4503000.000,161.510)	(660999.990,4503999.990,741.010)	[-3409, 1169]	[-20.454, 7.014]	[0, 0]	[0, 1]	[0, 1]	[0, 0]	0	1523622	0	981640
14T_PL_6004.las	(660000.000,4504000.000,141.990)	(660999.990,4504999.990,739.230)	[-3395, 1065]	[-20.37, 6.39]	[0, 0]	[0, 1]	[0, 1]	[0, 0]	0	1466589	0	1012550
14T_PL_6005.las	(660000.000,4505000.000,132.960)	(660999.990,4505999.990,724.740)	[-3394, 1043]	[-20.364, 6.258]	[0, 0]	[0, 1]	[0, 1]	[0, 0]	0	1601599	0	1074497

DPH-1.3 Report on ASPRS LAS File Format (Tiled Data) - Informational - continued

File	(Xmin, Ymin, Zmin)	(Xmax, Ymax, Zmax)	Extended Scan Angle	Scan Angle Rank	Scanner Channel	Scan Direction	Edge of Flight Line	User Data	Counts for Synthetic	Key-points	Withheld	Overlap
14T_PL_6006.las	(660000.000,4506000.000,132.940)	(660999.990,4506999.990,726.040)	[-3358, 908]	[-20.148, 5.448]	[0, 0]	[0, 1]	[0, 1]	[0, 0]	0	1517360	0	1183333
14T_PL_6007.las	(660000.000,4507000.000,134.730)	(660999.990,4507999.990,725.150)	[-3375, 783]	[-20.25, 4.698]	[0, 0]	[0, 1]	[0, 1]	[0, 0]	0	1565232	0	1076703
14T_PL_6008.las	(660000.000,4508000.000,140.560)	(660999.990,4508999.990,738.040)	[-3411, 616]	[-20.466, 3.696]	[0, 0]	[0, 1]	[0, 1]	[0, 0]	0	1579321	0	1002964
14T_PL_6009.las	(660000.000,4509000.000,157.820)	(660999.990,4509999.990,742.580)	[-3410, 411]	[-20.46, 2.466]	[0, 0]	[0, 1]	[0, 1]	[0, 0]	0	1603668	0	1054984
14T_PL_6010.las	(660000.000,4510000.000,157.380)	(660999.990,4510999.990,745.970)	[-3410, 356]	[-20.46, 2.136]	[0, 0]	[0, 1]	[0, 1]	[0, 0]	0	1557526	0	1039225
14T_PL_6011.las	(660000.000,4511000.000,166.790)	(660999.990,4511999.990,746.280)	[-3426, 282]	[-20.556, 1.692]	[0, 0]	[0, 1]	[0, 1]	[0, 0]	0	1581447	0	1074632
14T_PL_6012.las	(660000.000,4512000.000,155.730)	(660999.990,4512999.990,747.090)	[-3424, 44]	[-20.544, 0.264]	[0, 0]	[0, 1]	[0, 1]	[0, 0]	0	1571194	0	1026185
14T_PL_6013.las	(660000.000,4513000.000,159.100)	(660999.990,4513999.990,2404.140)	[-3425, -36]	[-20.55, -0.216]	[0, 0]	[0, 1]	[0, 1]	[0, 0]	0	1513192	0	987512
14T_PL_6014.las	(660000.000,4514000.000,167.450)	(660999.990,4514999.990,747.450)	[-3426, -87]	[-20.556, -0.522]	[0, 0]	[0, 1]	[0, 1]	[0, 0]	0	1596598	0	1102267
14T_PL_6015.las	(660000.000,4515000.000,162.860)	(660999.990,4515999.990,746.030)	[-3432, -256]	[-20.592, -1.536]	[0, 0]	[0, 1]	[0, 1]	[0, 0]	0	1490588	0	994981
14T_PL_6016.las	(660000.000,4516000.000,164.010)	(660999.990,4516999.990,744.470)	[-3427, -253]	[-20.562, -1.518]	[0, 0]	[0, 1]	[0, 1]	[0, 0]	0	1538308	0	1047341
14T_PL_6017.las	(660000.000,4517000.000,158.160)	(660999.990,4517999.990,746.140)	[-3423, -176]	[-20.538, -1.056]	[0, 0]	[0, 1]	[0, 1]	[0, 0]	0	1568816	0	1069264
14T_PL_6018.las	(660000.000,4518000.000,151.220)	(660999.990,4518999.990,741.970)	[-3428, -89]	[-20.568, -0.534]	[0, 0]	[0, 1]	[0, 1]	[0, 0]	0	1494260	0	1029664
14T_PL_6019.las	(660000.000,4519000.000,144.250)	(660999.990,4519999.990,747.100)	[-3429, -12]	[-20.574, -0.072]	[0, 0]	[0, 1]	[0, 1]	[0, 0]	0	1592786	0	1110246
14T_PL_6020.las	(660000.000,4520000.000,163.680)	(660999.990,4520999.990,2426.890)	[-3428, 73]	[-20.568, 0.438]	[0, 0]	[0, 1]	[0, 1]	[0, 0]	0	1559762	0	1036612
14T_PL_6021.las	(660000.000,4521000.000,153.190)	(660999.990,4521999.990,744.180)	[-3428, 159]	[-20.568, 0.954]	[0, 0]	[0, 1]	[0, 1]	[0, 0]	0	1539412	0	1025735
14T_PL_6022.las	(660000.000,4522000.000,145.540)	(660999.990,4522999.990,740.070)	[-3394, 298]	[-20.364, 1.788]	[0, 0]	[0, 1]	[0, 1]	[0, 0]	0	1573368	0	1262205
14T_PL_6023.las	(660000.000,4523000.000,146.950)	(660999.990,4523999.990,2381.180)	[-3411, 405]	[-20.466, 2.43]	[0, 0]	[0, 1]	[0, 1]	[0, 0]	0	1532803	0	1044413
14T_PL_6024.las	(660000.000,4524000.000,162.540)	(660999.990,4524999.990,2426.380)	[-3410, 548]	[-20.46, 3.288]	[0, 0]	[0, 1]	[0, 1]	[0, 0]	0	1597622	0	1064149
14T_PL_6025.las	(660000.000,4525000.000,158.350)	(660999.990,4525999.990,745.160)	[-3428, 684]	[-20.568, 4.104]	[0, 0]	[0, 1]	[0, 1]	[0, 0]	0	1611980	0	1078354
14T_PL_6026.las	(660000.000,4526000.000,155.760)	(660999.990,4526999.990,2429.490)	[-3409, 3333]	[-20.454, 19.998]	[0, 0]	[0, 1]	[0, 1]	[0, 0]	0	1612643	0	1058181
14T_PL_6027.las	(660000.000,4527000.000,150.580)	(660999.990,4527999.990,743.900)	[-3393, 929]	[-20.358, 5.574]	[0, 0]	[0, 1]	[0, 1]	[0, 0]	0	1639970	0	1141575
14T_PL_6028.las	(660000.000,4528000.000,145.780)	(660999.990,4528999.990,732.420)	[-3396, 1049]	[-20.376, 6.294]	[0, 0]	[0, 1]	[0, 1]	[0, 0]	0	1536790	0	1100387
14T_PL_6029.las	(660000.000,4529000.000,144.600)	(660999.990,4529999.990,735.680)	[-3406, 1202]	[-20.436, 7.212]	[0, 0]	[0, 1]	[0, 1]	[0, 0]	0	1498813	0	1160666
14T_PL_6030.las	(660000.000,4530000.000,148.230)	(660999.990,4530999.990,747.860)	[-3407, 1291]	[-20.442, 7.746]	[0, 0]	[0, 1]	[0, 1]	[0, 0]	0	1276378	0	1141646
14T_PL_6031.las	(660000.000,4531000.000,164.000)	(660999.990,4531999.990,2412.570)	[-3420, 1421]	[-20.52, 8.526]	[0, 0]	[0, 1]	[0, 1]	[0, 0]	0	1239858	0	990430
14T_PL_6032.las	(660000.000,4532000.000,174.810)	(660999.990,4532999.990,754.150)	[-3428, 1542]	[-20.568, 9.252]	[0, 0]	[0, 1]	[0, 1]	[0, 0]	0	1458302	0	953745
14T_PL_6033.las	(660000.000,4533000.000,178.540)	(660999.990,4533999.990,2415.660)	[-3444, 1615]	[-20.664, 9.69]	[0, 0]	[0, 1]	[0, 1]	[0, 0]	0	1632676	0	822293
14T_PL_6034.las	(660000.000,4534000.000,188.690)	(660999.990,4534999.990,2411.500)	[-3435, 1699]	[-20.61, 10.194]	[0, 0]	[0, 1]	[0, 1]	[0, 0]	0	1591482	0	813685
14T_PL_6035.las	(660000.000,4535000.000,168.530)	(660999.990,4535999.990,2412.010)	[-3445, 3325]	[-20.67, 19.95]	[0, 0]	[0, 1]	[0, 1]	[0, 0]	0	1632352	0	695000
14T_PL_6036.las	(660000.000,4536000.000,159.400)	(660999.990,4536999.990,750.810)	[-3462, 3377]	[-20.772, 20.262]	[0, 0]	[0, 1]	[0, 1]	[0, 0]	0	1586076	0	666963
14T_PL_6037.las	(660000.000,4537000.000,181.780)	(660999.990,4537999.990,753.050)	[-3444, 3362]	[-20.664, 20.172]	[0, 0]	[0, 1]	[0, 1]	[0, 0]	0	1664238	0	612533
14T_PL_6038.las	(660000.000,4538000.000,171.530)	(660999.990,4538999.990,754.770)	[-3425, 3392]	[-20.55, 20.352]	[0, 0]	[0, 1]	[0, 1]	[0, 0]	0	1652836	0	610551
14T_PL_6039.las	(660000.000,4539000.000,165.390)	(660999.990,4539999.990,757.480)	[-3463, 3393]	[-20.778, 20.358]	[0, 0]	[0, 1]	[0, 1]	[0, 0]	0	1648199	0	737862
14T_PL_6040.las	(660000.000,4540000.000,163.670)	(660999.990,4540999.990,752.140)	[-3443, 3394]	[-20.658, 20.364]	[0, 0]	[0, 1]	[0, 1]	[0, 0]	0	1670057	0	744456
14T_PL_6041.las	(660000.000,4541000.000,164.840)	(660999.990,4541999.990,737.650)	[-3460, 3408]	[-20.76, 20.448]	[0, 0]	[0, 1]	[0, 1]	[0, 0]	0	1725304	0	1402744
14T_PL_6042.las	(660000.000,4542000.000,173.400)	(660999.990,4542999.990,739.000)	[-3460, 3394]	[-20.76, 20.364]	[0, 0]	[0, 1]	[0, 1]	[0, 0]	0	1819897	0	4001556
14T_PL_6043.las	(660000.000,4543000.000,180.680)	(660999.990,4543999.990,772.720)	[-3476, 3392]	[-20.856, 20.352]	[0, 0]	[0, 1]	[0, 1]	[0, 0]	0	1790651	0	4025353
14T_PL_6044.las	(660000.000,4544000.000,180.250)	(660999.990,4544999.990,753.830)	[-3461, 3392]	[-20.766, 20.352]	[0, 0]	[0, 1]	[0, 1]	[0, 0]	0	1768974	0	3962979
14T_PL_6045.las	(660000.000,4545000.000,180.400)	(660999.990,4545999.990,759.540)	[-3459, 3409]	[-20.754, 20.454]	[0, 0]	[0, 1]	[0, 1]	[0, 0]	0	1803958	0	3826150
14T_PL_6100.las	(661000.000,4500000.000,155.080)	(661999.990,4500999.990,737.150)	[-3410, 3375]	[-20.46, 20.25]	[0, 0]	[0, 1]	[0, 1]	[0, 0]	0	1650163	0	657397
14T_PL_6101.las	(661000.000,4501000.000,160.560)	(661999.990,4501999.990,741.010)	[-3393, 3393]	[-20.358, 20.358]	[0, 0]	[0, 1]	[0, 1]	[0, 0]	0	1606665	0	448297
14T_PL_6102.las	(661000.000,4502000.000,157.350)	(661999.990,4502999.990,740.790)	[-3382, 3375]	[-20.292, 20.25]	[0, 0]	[0, 1]	[0, 1]	[0, 0]	0	1639965	0	495112
14T_PL_6103.las	(661000.000,4503000.000,156.480)	(661999.990,4503999.990,2429.400)	[-3390, 3375]	[-20.34, 20.25]	[0, 0]	[0, 1]	[0, 1]	[0, 0]	0	1648673	0	508816
14T_PL_6104.las	(661000.000,4504000.000,133.260)	(661999.990,4504999.990,2417.820)	[-3356, 3374]	[-20.136, 20.244]	[0, 0]	[0, 1]	[0, 1]	[0, 0]	0	1537941	0	646097
14T_PL_6105.las	(661000.000,4505000.000,131.950)	(661999.990,4505999.990,721.040)	[-3361, 3330]	[-20.166, 19.98]	[0, 0]	[0, 1]	[0, 1]	[0, 0]	0	1657965	0	660496
14T_PL_6106.las	(661000.000,4506000.000,129.260)	(661999.990,4506999.990,724.500)	[-3327, 3337]	[-19.962, 20.022]	[0, 0]	[0, 1]	[0, 1]	[0, 0]	0	1535853	0	791741
14T_PL_6107.las	(661000.000,4507000.000,135.040)	(661999.990,4507999.990,732.670)	[-1552, 3361]	[-9.312, 20.166]	[0, 0]	[0, 1]	[0, 1]	[0, 0]	0	1625513	0	808085
14T_PL_6108.las	(661000.000,4508000.000,147.160)	(661999.990,4508999.990,739.970)	[-1445, 3374]	[-8.67, 20.244]	[0, 0]	[0, 1]	[0, 1]	[0, 0]	0	1603360	0	924049

DPH-1.3 Report on ASPRS LAS File Format (Tiled Data) - Informational - continued

File	(Xmin, Ymin, Zmin)	(Xmax, Ymax, Zmax)	Extended Scan Angle	Scan Angle Rank	Scanner Channel	Scan Direction	Edge of Flight Line	User Data	Counts for Synthetic	Key-points	Withheld	Overlap
14T_PL_6109.las	(661000.000,4509000.000,154.600)	(661999.990,4509999.990,742.560)	[-1219, 3380]	[-7.314, 20.28]	[0, 0]	[0, 1]	[0, 1]	[0, 0]	0	1606710	0	955987
14T_PL_6110.las	(661000.000,4510000.000,165.690)	(661999.990,4510999.990,745.130)	[-1131, 3394]	[-6.786, 20.364]	[0, 0]	[0, 1]	[0, 1]	[0, 0]	0	1617113	0	997463
14T_PL_6111.las	(661000.000,4511000.000,161.560)	(661999.990,4511999.990,744.910)	[-996, 3392]	[-5.976, 20.352]	[0, 0]	[0, 1]	[0, 1]	[0, 0]	0	1567375	0	975659
14T_PL_6112.las	(661000.000,4512000.000,148.120)	(661999.990,4512999.990,745.240)	[-866, 3390]	[-5.196, 20.34]	[0, 0]	[0, 1]	[0, 1]	[0, 0]	0	1610997	0	1013935
14T_PL_6113.las	(661000.000,4513000.000,156.450)	(661999.990,4513999.990,741.080)	[-705, 3394]	[-4.23, 20.364]	[0, 0]	[0, 1]	[0, 1]	[0, 0]	0	1469668	0	891635
14T_PL_6114.las	(661000.000,4514000.000,160.290)	(661999.990,4514999.990,2379.300)	[-590, 3400]	[-3.54, 20.4]	[0, 0]	[0, 1]	[0, 1]	[0, 0]	0	1566447	0	931441
14T_PL_6115.las	(661000.000,4515000.000,162.070)	(661999.990,4515999.990,745.760)	[-452, 3397]	[-2.712, 20.382]	[0, 0]	[0, 1]	[0, 1]	[0, 0]	0	1506777	0	911515
14T_PL_6116.las	(661000.000,4516000.000,153.440)	(661999.990,4516999.990,744.600)	[-351, 3392]	[-2.106, 20.352]	[0, 0]	[0, 1]	[0, 1]	[0, 0]	0	1498890	0	906586
14T_PL_6117.las	(661000.000,4517000.000,154.560)	(661999.990,4517999.990,743.170)	[-259, 3390]	[-1.554, 20.34]	[0, 0]	[0, 1]	[0, 1]	[0, 0]	0	1549351	0	960365
14T_PL_6118.las	(661000.000,4518000.000,149.200)	(661999.990,4518999.990,2417.470)	[-3379, 3378]	[-20.274, 20.268]	[0, 0]	[0, 1]	[0, 1]	[0, 0]	0	1480325	0	939470
14T_PL_6119.las	(661000.000,4519000.000,142.400)	(661999.990,4519999.990,736.740)	[-89, 3374]	[-0.534, 20.244]	[0, 0]	[0, 1]	[0, 1]	[0, 0]	0	1560163	0	1039772
14T_PL_6120.las	(661000.000,4520000.000,141.000)	(661999.990,4520999.990,731.090)	[-11, 3365]	[-0.066, 20.19]	[0, 0]	[0, 1]	[0, 1]	[0, 0]	0	1530067	0	992152
14T_PL_6121.las	(661000.000,4521000.000,145.410)	(661999.990,4521999.990,732.230)	[75, 3366]	[0.45, 20.196]	[0, 0]	[0, 1]	[0, 1]	[0, 0]	0	1533264	0	1033836
14T_PL_6122.las	(661000.000,4522000.000,142.050)	(661999.990,4522999.990,730.610)	[160, 3360]	[0.96, 20.16]	[0, 0]	[0, 1]	[0, 1]	[0, 0]	0	1568012	0	1111942
14T_PL_6123.las	(661000.000,4523000.000,141.680)	(661999.990,4523999.990,728.700)	[284, 3362]	[1.704, 20.172]	[0, 0]	[0, 1]	[0, 1]	[0, 0]	0	1471255	0	946399
14T_PL_6124.las	(661000.000,4524000.000,141.540)	(661999.990,4524999.990,731.920)	[237, 3372]	[1.422, 20.232]	[0, 0]	[0, 1]	[0, 1]	[0, 0]	0	1530049	0	1049486
14T_PL_6125.las	(661000.000,4525000.000,144.060)	(661999.990,4525999.990,732.510)	[76, 3361]	[0.456, 20.166]	[0, 0]	[0, 1]	[0, 1]	[0, 0]	0	1559684	0	1073970
14T_PL_6126.las	(661000.000,4526000.000,142.560)	(661999.990,4526999.990,731.530)	[-11, 3360]	[-0.066, 20.16]	[0, 0]	[0, 1]	[0, 1]	[0, 0]	0	1553238	0	1004816
14T_PL_6127.las	(661000.000,4527000.000,141.180)	(661999.990,4527999.990,2417.820)	[-123, 3362]	[-0.738, 20.172]	[0, 0]	[0, 1]	[0, 1]	[0, 0]	0	1533869	0	1171630
14T_PL_6128.las	(661000.000,4528000.000,144.290)	(661999.990,4528999.990,2419.390)	[-3376, 3391]	[-20.256, 20.346]	[0, 0]	[0, 1]	[0, 1]	[0, 0]	0	1530073	0	1000374
14T_PL_6129.las	(661000.000,4529000.000,143.540)	(661999.990,4529999.990,733.770)	[-286, 3392]	[-1.716, 20.352]	[0, 0]	[0, 1]	[0, 1]	[0, 0]	0	1516269	0	1043369
14T_PL_6130.las	(661000.000,4530000.000,145.050)	(661999.990,4530999.990,736.640)	[-442, 3391]	[-2.652, 20.346]	[0, 0]	[0, 1]	[0, 1]	[0, 0]	0	1456155	0	1128556
14T_PL_6131.las	(661000.000,4531000.000,151.160)	(661999.990,4531999.990,743.480)	[-609, 3395]	[-3.654, 20.37]	[0, 0]	[0, 1]	[0, 1]	[0, 0]	0	1378347	0	1067618
14T_PL_6132.las	(661000.000,4532000.000,155.110)	(661999.990,4532999.990,746.670)	[-716, 3396]	[-4.296, 20.376]	[0, 0]	[0, 1]	[0, 1]	[0, 0]	0	1496314	0	1082842
14T_PL_6133.las	(661000.000,4533000.000,159.040)	(661999.990,4533999.990,747.930)	[-847, 3412]	[-5.082, 20.472]	[0, 0]	[0, 1]	[0, 1]	[0, 0]	0	1545503	0	1037419
14T_PL_6134.las	(661000.000,4534000.000,172.350)	(661999.990,4534999.990,2419.810)	[-3402, 3409]	[-20.412, 20.454]	[0, 0]	[0, 1]	[0, 1]	[0, 0]	0	1562165	0	1012644
14T_PL_6135.las	(661000.000,4535000.000,159.000)	(661999.990,4535999.990,747.480)	[-1155, 3409]	[-6.93, 20.454]	[0, 0]	[0, 1]	[0, 1]	[0, 0]	0	1530630	0	1092005
14T_PL_6136.las	(661000.000,4536000.000,163.260)	(661999.990,4536999.990,746.100)	[-1211, 3410]	[-7.266, 20.46]	[0, 0]	[0, 1]	[0, 1]	[0, 0]	0	1566777	0	1116586
14T_PL_6137.las	(661000.000,4537000.000,168.600)	(661999.990,4537999.990,747.420)	[-1344, 3408]	[-8.064, 20.448]	[0, 0]	[0, 1]	[0, 1]	[0, 0]	0	1575471	0	1055694
14T_PL_6138.las	(661000.000,4538000.000,164.240)	(661999.990,4538999.990,751.230)	[-1525, 3410]	[-9.15, 20.46]	[0, 0]	[0, 1]	[0, 1]	[0, 0]	0	1599613	0	985703
14T_PL_6139.las	(661000.000,4539000.000,161.360)	(661999.990,4539999.990,747.260)	[-1637, 3412]	[-9.822, 20.472]	[0, 0]	[0, 1]	[0, 1]	[0, 0]	0	1627503	0	1330240
14T_PL_6140.las	(661000.000,4540000.000,163.780)	(661999.990,4540999.990,2422.430)	[-3384, 3410]	[-20.304, 20.46]	[0, 0]	[0, 1]	[0, 1]	[0, 0]	0	1570715	0	1946422
14T_PL_6141.las	(661000.000,4541000.000,167.130)	(661999.990,4541999.990,745.440)	[-1754, 3408]	[-10.524, 20.448]	[0, 0]	[0, 1]	[0, 1]	[0, 0]	0	1582522	0	1993629
14T_PL_6142.las	(661000.000,4542000.000,169.500)	(661999.990,4542999.990,756.950)	[-1906, 3412]	[-11.436, 20.472]	[0, 0]	[0, 1]	[0, 1]	[0, 0]	0	1781133	0	3861371
14T_PL_6143.las	(661000.000,4543000.000,173.490)	(661999.990,4543999.990,756.480)	[-3406, 3428]	[-20.436, 20.568]	[0, 0]	[0, 1]	[0, 1]	[0, 0]	0	1785160	0	3892194
14T_PL_6144.las	(661000.000,4544000.000,174.760)	(661999.990,4544999.990,755.860)	[-3452, 3426]	[-20.712, 20.556]	[0, 0]	[0, 1]	[0, 1]	[0, 0]	0	1805814	0	3854557
14T_PL_6145.las	(661000.000,4545000.000,173.730)	(661999.990,4545999.990,755.880)	[-3458, 3425]	[-20.748, 20.55]	[0, 0]	[0, 1]	[0, 1]	[0, 0]	0	1797302	0	3864825
14T_PL_6200.las	(662000.000,4500000.000,151.510)	(662999.990,4500999.990,740.420)	[-3420, 3376]	[-20.52, 20.256]	[0, 0]	[0, 1]	[0, 1]	[0, 0]	0	1655698	0	606223
14T_PL_6201.las	(662000.000,4501000.000,156.620)	(662999.990,4501999.990,740.090)	[-3410, 3376]	[-20.46, 20.256]	[0, 0]	[0, 1]	[0, 1]	[0, 0]	0	1625417	0	576299
14T_PL_6202.las	(662000.000,4502000.000,156.930)	(662999.990,4502999.990,740.350)	[-3411, 3375]	[-20.466, 20.25]	[0, 0]	[0, 1]	[0, 1]	[0, 0]	0	1662543	0	672162
14T_PL_6203.las	(662000.000,4503000.000,156.520)	(662999.990,4503999.990,737.500)	[-3412, 3359]	[-20.472, 20.154]	[0, 0]	[0, 1]	[0, 1]	[0, 0]	0	1531253	0	675592
14T_PL_6204.las	(662000.000,4504000.000,132.020)	(662999.990,4504999.990,731.680)	[-3392, 3341]	[-20.352, 20.046]	[0, 0]	[0, 1]	[0, 1]	[0, 0]	0	1593877	0	651033
14T_PL_6205.las	(662000.000,4505000.000,129.940)	(662999.990,4505999.990,2414.510)	[-3343, 3324]	[-20.058, 19.944]	[0, 0]	[0, 1]	[0, 1]	[0, 0]	0	1588401	0	699423
14T_PL_6206.las	(662000.000,4506000.000,129.280)	(662999.990,4506999.990,720.040)	[-3378, 3325]	[-20.268, 19.95]	[0, 0]	[0, 1]	[0, 1]	[0, 0]	0	1576694	0	659325
14T_PL_6207.las	(662000.000,4507000.000,139.770)	(662999.990,4507999.990,729.990)	[-3410, 3342]	[-20.46, 20.052]	[0, 0]	[0, 1]	[0, 1]	[0, 0]	0	1650466	0	631230
14T_PL_6208.las	(662000.000,4508000.000,148.320)	(662999.990,4508999.990,740.300)	[-3427, 3363]	[-20.562, 20.178]	[0, 0]	[0, 1]	[0, 1]	[0, 0]	0	1627489	0	540764
14T_PL_6209.las	(662000.000,4509000.000,160.880)	(662999.990,4509999.990,742.930)	[-3427, 3364]	[-20.562, 20.184]	[0, 0]	[0, 1]	[0, 1]	[0, 0]	0	1648011	0	558084
14T_PL_6210.las	(662000.000,4510000.000,165.160)	(662999.990,4510999.990,744.100)	[-3428, 3371]	[-20.568, 20.226]	[0, 0]	[0, 1]	[0, 1]	[0, 0]	0	1637866	0	611451
14T_PL_6211.las	(662000.000,4511000.000,155.670)	(662999.990,4511999.990,743.190)	[-3428, 3365]	[-20.568, 20.19]	[0, 0]	[0, 1]	[0, 1]	[0, 0]	0	1604501	0	639752

DPH-1.3 Report on ASPRS LAS File Format (Tiled Data) - Informational - continued

File	(Xmin, Ymin, Zmin)	(Xmax, Ymax, Zmax)	Extended Scan Angle	Scan Angle Rank	Scanner Channel	Scan Direction	Edge of Flight Line	User Data	Counts for Synthetic	Key-points	Withheld	Overlap
14T_PL_6212.las	(662000.000,4512000.000,145.730)	(662999.990,4512999.990,742.060)	[-3411, 3356]	[-20.466, 20.136]	[0, 0]	[0, 1]	[0, 1]	[0, 0]	0	1619553	0	711878
14T_PL_6213.las	(662000.000,4513000.000,160.660)	(662999.990,4513999.990,740.580)	[-3405, 1623]	[-20.43, 9.738]	[0, 0]	[0, 1]	[0, 1]	[0, 0]	0	1633983	0	759311
14T_PL_6214.las	(662000.000,4514000.000,151.050)	(662999.990,4514999.990,739.240)	[-3416, 1599]	[-20.496, 9.594]	[0, 0]	[0, 1]	[0, 1]	[0, 0]	0	1592954	0	769050
14T_PL_6215.las	(662000.000,4515000.000,154.020)	(662999.990,4515999.990,2420.970)	[-3425, 1549]	[-20.55, 9.294]	[0, 0]	[0, 1]	[0, 1]	[0, 0]	0	1594220	0	877586
14T_PL_6216.las	(662000.000,4516000.000,159.030)	(662999.990,4516999.990,740.800)	[-3427, 1379]	[-20.562, 8.274]	[0, 0]	[0, 1]	[0, 1]	[0, 0]	0	1616058	0	994206
14T_PL_6217.las	(662000.000,4517000.000,144.680)	(662999.990,4517999.990,741.620)	[-3412, 1277]	[-20.472, 7.662]	[0, 0]	[0, 1]	[0, 1]	[0, 0]	0	1531980	0	990615
14T_PL_6218.las	(662000.000,4518000.000,136.660)	(662999.990,4518999.990,733.440)	[-3409, 1161]	[-20.454, 6.966]	[0, 0]	[0, 1]	[0, 1]	[0, 0]	0	1516670	0	1046428
14T_PL_6219.las	(662000.000,4519000.000,134.780)	(662999.990,4519999.990,725.360)	[-3393, 989]	[-20.358, 5.934]	[0, 0]	[0, 1]	[0, 1]	[0, 0]	0	1594741	0	1059399
14T_PL_6220.las	(662000.000,4520000.000,136.430)	(662999.990,4520999.990,729.780)	[-3399, 917]	[-20.394, 5.502]	[0, 0]	[0, 1]	[0, 1]	[0, 0]	0	1489615	0	987407
14T_PL_6221.las	(662000.000,4521000.000,138.380)	(662999.990,4521999.990,726.140)	[-3398, 720]	[-20.388, 4.32]	[0, 0]	[0, 1]	[0, 1]	[0, 0]	0	1513076	0	1107876
14T_PL_6222.las	(662000.000,4522000.000,138.160)	(662999.990,4522999.990,726.690)	[-3411, 613]	[-20.466, 3.678]	[0, 0]	[0, 1]	[0, 1]	[0, 0]	0	1435876	0	1199026
14T_PL_6223.las	(662000.000,4523000.000,139.420)	(662999.990,4523999.990,2402.120)	[-3427, 3341]	[-20.562, 20.046]	[0, 0]	[0, 1]	[0, 1]	[0, 0]	0	1467403	0	1072454
14T_PL_6224.las	(662000.000,4524000.000,140.970)	(662999.990,4524999.990,728.590)	[-3426, 394]	[-20.556, 2.364]	[0, 0]	[0, 1]	[0, 1]	[0, 0]	0	1538297	0	1037037
14T_PL_6225.las	(662000.000,4525000.000,139.350)	(662999.990,4525999.990,2415.670)	[-3409, 3351]	[-20.454, 20.106]	[0, 0]	[0, 1]	[0, 1]	[0, 0]	0	1535010	0	1059435
14T_PL_6226.las	(662000.000,4526000.000,141.210)	(662999.990,4526999.990,740.140)	[-3443, 79]	[-20.658, 0.474]	[0, 0]	[0, 1]	[0, 1]	[0, 0]	0	1451599	0	1125702
14T_PL_6227.las	(662000.000,4527000.000,145.480)	(662999.990,4527999.990,742.330)	[-3445, -11]	[-20.67, -0.066]	[0, 0]	[0, 1]	[0, 1]	[0, 0]	0	1533543	0	1082393
14T_PL_6228.las	(662000.000,4528000.000,145.230)	(662999.990,4528999.990,749.260)	[-3429, -118]	[-20.574, -0.708]	[0, 0]	[0, 1]	[0, 1]	[0, 0]	0	1489787	0	1085938
14T_PL_6229.las	(662000.000,4529000.000,167.910)	(662999.990,4529999.990,748.320)	[-3440, -200]	[-20.64, -1.2]	[0, 0]	[0, 1]	[0, 1]	[0, 0]	0	1560011	0	1082989
14T_PL_6230.las	(662000.000,4530000.000,153.320)	(662999.990,4530999.990,745.690)	[-3428, -273]	[-20.568, -1.638]	[0, 0]	[0, 1]	[0, 1]	[0, 0]	0	1509541	0	1123578
14T_PL_6231.las	(662000.000,4531000.000,158.780)	(662999.990,4531999.990,747.500)	[-3434, -255]	[-20.604, -1.53]	[0, 0]	[0, 1]	[0, 1]	[0, 0]	0	1485784	0	1016770
14T_PL_6232.las	(662000.000,4532000.000,164.320)	(662999.990,4532999.990,748.070)	[-3443, -212]	[-20.658, -1.272]	[0, 0]	[0, 1]	[0, 1]	[0, 0]	0	1529606	0	1092305
14T_PL_6233.las	(662000.000,4533000.000,151.700)	(662999.990,4533999.990,743.220)	[-3441, -143]	[-20.646, -0.858]	[0, 0]	[0, 1]	[0, 1]	[0, 0]	0	1516955	0	1057583
14T_PL_6234.las	(662000.000,4534000.000,150.860)	(662999.990,4534999.990,737.980)	[-3440, -3]	[-20.64, -0.018]	[0, 0]	[0, 1]	[0, 1]	[0, 0]	0	1511240	0	1109918
14T_PL_6235.las	(662000.000,4535000.000,152.890)	(662999.990,4535999.990,2417.730)	[-3439, 124]	[-20.634, 0.744]	[0, 0]	[0, 1]	[0, 1]	[0, 0]	0	1558938	0	1048695
14T_PL_6236.las	(662000.000,4536000.000,173.690)	(662999.990,4536999.990,750.030)	[-3462, 265]	[-20.772, 1.59]	[0, 0]	[0, 1]	[0, 1]	[0, 0]	0	1523959	0	969448
14T_PL_6237.las	(662000.000,4537000.000,176.440)	(662999.990,4537999.990,751.500)	[-3459, 367]	[-20.754, 2.202]	[0, 0]	[0, 1]	[0, 1]	[0, 0]	0	1535083	0	988852
14T_PL_6238.las	(662000.000,4538000.000,169.120)	(662999.990,4538999.990,747.310)	[-3460, 481]	[-20.76, 2.886]	[0, 0]	[0, 1]	[0, 1]	[0, 0]	0	1569268	0	970187
14T_PL_6239.las	(662000.000,4539000.000,171.370)	(662999.990,4539999.990,750.380)	[-3462, 1904]	[-20.772, 11.424]	[0, 0]	[0, 1]	[0, 1]	[0, 0]	0	1642958	0	1619809
14T_PL_6240.las	(662000.000,4540000.000,184.270)	(662999.990,4540999.990,750.650)	[-3442, 1753]	[-20.652, 10.518]	[0, 0]	[0, 1]	[0, 1]	[0, 0]	0	1846963	0	3122995
14T_PL_6241.las	(662000.000,4541000.000,203.240)	(662999.990,4541999.990,2418.080)	[-3461, 3411]	[-20.766, 20.466]	[0, 0]	[0, 1]	[0, 1]	[0, 0]	0	1864689	0	3155701
14T_PL_6242.las	(662000.000,4542000.000,192.890)	(662999.990,4542999.990,752.800)	[-3444, 1562]	[-20.664, 9.372]	[0, 0]	[0, 1]	[0, 1]	[0, 0]	0	1857238	0	3731615
14T_PL_6243.las	(662000.000,4543000.000,181.690)	(662999.990,4543999.990,756.020)	[-3443, 1414]	[-20.658, 8.484]	[0, 0]	[0, 1]	[0, 1]	[0, 0]	0	1874339	0	3973818
14T_PL_6244.las	(662000.000,4544000.000,178.160)	(662999.990,4544999.990,750.160)	[-3460, 1340]	[-20.76, 8.04]	[0, 0]	[0, 1]	[0, 1]	[0, 0]	0	1871362	0	4170974
14T_PL_6245.las	(662000.000,4545000.000,181.010)	(662999.990,4545999.990,753.470)	[-3449, 1445]	[-20.694, 8.67]	[0, 0]	[0, 1]	[0, 1]	[0, 0]	0	1882213	0	4167225
14T_PL_6300.las	(663000.000,4500000.000,151.610)	(663999.990,4500999.990,2417.790)	[-3420, 3342]	[-20.52, 20.052]	[0, 0]	[0, 1]	[0, 1]	[0, 0]	0	1615766	0	1157406
14T_PL_6301.las	(663000.000,4501000.000,157.620)	(663999.990,4501999.990,739.420)	[-3426, 1401]	[-20.556, 8.406]	[0, 0]	[0, 1]	[0, 1]	[0, 0]	0	1549689	0	1006146
14T_PL_6302.las	(663000.000,4502000.000,157.600)	(663999.990,4502999.990,740.330)	[-3406, 1532]	[-20.436, 9.192]	[0, 0]	[0, 1]	[0, 1]	[0, 0]	0	1644459	0	977733
14T_PL_6303.las	(663000.000,4503000.000,157.330)	(663999.990,4503999.990,740.970)	[-3409, 1621]	[-20.454, 9.726]	[0, 0]	[0, 1]	[0, 1]	[0, 0]	0	1605554	0	819556
14T_PL_6304.las	(663000.000,4504000.000,129.650)	(663999.990,4504999.990,739.430)	[-3394, 3340]	[-20.364, 20.04]	[0, 0]	[0, 1]	[0, 1]	[0, 0]	0	1538416	0	814993
14T_PL_6305.las	(663000.000,4505000.000,130.170)	(663999.990,4505999.990,720.420)	[-3351, 3319]	[-20.106, 19.914]	[0, 0]	[0, 1]	[0, 1]	[0, 0]	0	1566158	0	704986
14T_PL_6306.las	(663000.000,4506000.000,129.600)	(663999.990,4506999.990,723.440)	[-3359, 3333]	[-20.154, 19.998]	[0, 0]	[0, 1]	[0, 1]	[0, 0]	0	1549212	0	643770
14T_PL_6307.las	(663000.000,4507000.000,139.490)	(663999.990,4507999.990,731.990)	[-3366, 3354]	[-20.196, 20.124]	[0, 0]	[0, 1]	[0, 1]	[0, 0]	0	1681062	0	593151
14T_PL_6308.las	(663000.000,4508000.000,153.330)	(663999.990,4508999.990,741.270)	[-3400, 3376]	[-20.4, 20.256]	[0, 0]	[0, 1]	[0, 1]	[0, 0]	0	1568816	0	626158
14T_PL_6309.las	(663000.000,4509000.000,160.050)	(663999.990,4509999.990,743.730)	[-3409, 3389]	[-20.454, 20.334]	[0, 0]	[0, 1]	[0, 1]	[0, 0]	0	1626871	0	570668
14T_PL_6310.las	(663000.000,4510000.000,160.090)	(663999.990,4510999.990,743.640)	[-3426, 3376]	[-20.556, 20.256]	[0, 0]	[0, 1]	[0, 1]	[0, 0]	0	1660459	0	547082
14T_PL_6311.las	(663000.000,4511000.000,159.440)	(663999.990,4511999.990,2422.500)	[-3409, 3374]	[-20.454, 20.244]	[0, 0]	[0, 1]	[0, 1]	[0, 0]	0	1578834	0	515626
14T_PL_6312.las	(663000.000,4512000.000,145.270)	(663999.990,4512999.990,734.410)	[-3409, 3376]	[-20.454, 20.256]	[0, 0]	[0, 1]	[0, 1]	[0, 0]	0	1568419	0	595712
14T_PL_6313.las	(663000.000,4513000.000,142.190)	(663999.990,4513999.990,736.310)	[-3409, 3374]	[-20.454, 20.244]	[0, 0]	[0, 1]	[0, 1]	[0, 0]	0	1628976	0	655394
14T_PL_6314.las	(663000.000,4514000.000,136.550)	(663999.990,4514999.990,735.940)	[-3426, 3376]	[-20.556, 20.256]	[0, 0]	[0, 1]	[0, 1]	[0, 0]	0	1567975	0	733599

DPH-1.3 Report on ASPRS LAS File Format (Tiled Data) - Informational - continued

File	(Xmin, Ymin, Zmin)	(Xmax, Ymax, Zmax)	Extended Scan Angle	Scan Angle Rank	Scanner Channel	Scan Direction	Edge of Flight Line	User Data	Counts for Synthetic	Key-points	Withheld	Overlap
14T_PL_6315.las	(663000.000,4515000.000,156.240)	(663999.990,4515999.990,741.870)	[-3426, 3360]	[-20.556, 20.16]	[0, 0]	[0, 1]	[0, 1]	[0, 0]	0	1512441	0	731391
14T_PL_6316.las	(663000.000,4516000.000,140.970)	(663999.990,4516999.990,736.840)	[-3409, 3327]	[-20.454, 19.962]	[0, 0]	[0, 1]	[0, 1]	[0, 0]	0	1555790	0	594009
14T_PL_6317.las	(663000.000,4517000.000,132.420)	(663999.990,4517999.990,2414.040)	[-3404, 3341]	[-20.424, 20.046]	[0, 0]	[0, 1]	[0, 1]	[0, 0]	0	1628251	0	596869
14T_PL_6318.las	(663000.000,4518000.000,133.760)	(663999.990,4518999.990,724.740)	[-3403, 3342]	[-20.418, 20.052]	[0, 0]	[0, 1]	[0, 1]	[0, 0]	0	1570601	0	690489
14T_PL_6319.las	(663000.000,4519000.000,136.020)	(663999.990,4519999.990,726.820)	[-3383, 3361]	[-20.298, 20.166]	[0, 0]	[0, 1]	[0, 1]	[0, 0]	0	1503879	0	686955
14T_PL_6320.las	(663000.000,4520000.000,138.420)	(663999.990,4520999.990,728.180)	[-3387, 3392]	[-20.322, 20.352]	[0, 0]	[0, 1]	[0, 1]	[0, 0]	0	1560363	0	791880
14T_PL_6321.las	(663000.000,4521000.000,141.020)	(663999.990,4521999.990,741.440)	[-1664, 3387]	[-9.984, 20.322]	[0, 0]	[0, 1]	[0, 1]	[0, 0]	0	1537608	0	854533
14T_PL_6322.las	(663000.000,4522000.000,149.280)	(663999.990,4522999.990,741.360)	[-1484, 3389]	[-8.904, 20.334]	[0, 0]	[0, 1]	[0, 1]	[0, 0]	0	1567319	0	924839
14T_PL_6323.las	(663000.000,4523000.000,158.670)	(663999.990,4523999.990,2406.590)	[-1341, 3391]	[-8.046, 20.346]	[0, 0]	[0, 1]	[0, 1]	[0, 0]	0	1575845	0	1074596
14T_PL_6324.las	(663000.000,4524000.000,151.790)	(663999.990,4524999.990,743.920)	[-1210, 3393]	[-7.26, 20.358]	[0, 0]	[0, 1]	[0, 1]	[0, 0]	0	1480506	0	1027800
14T_PL_6325.las	(663000.000,4525000.000,153.390)	(663999.990,4525999.990,743.250)	[-1083, 3411]	[-6.498, 20.466]	[0, 0]	[0, 1]	[0, 1]	[0, 0]	0	1563919	0	1043451
14T_PL_6326.las	(663000.000,4526000.000,148.260)	(663999.990,4526999.990,740.680)	[-932, 3395]	[-5.592, 20.37]	[0, 0]	[0, 1]	[0, 1]	[0, 0]	0	1555533	0	1081465
14T_PL_6327.las	(663000.000,4527000.000,159.390)	(663999.990,4527999.990,750.610)	[-771, 3409]	[-4.626, 20.454]	[0, 0]	[0, 1]	[0, 1]	[0, 0]	0	1554212	0	1008420
14T_PL_6328.las	(663000.000,4528000.000,157.720)	(663999.990,4528999.990,746.630)	[-645, 3407]	[-3.87, 20.442]	[0, 0]	[0, 1]	[0, 1]	[0, 0]	0	1535769	0	1008169
14T_PL_6329.las	(663000.000,4529000.000,154.200)	(663999.990,4529999.990,747.380)	[-473, 3411]	[-2.838, 20.466]	[0, 0]	[0, 1]	[0, 1]	[0, 0]	0	1509294	0	1077887
14T_PL_6330.las	(663000.000,4530000.000,170.550)	(663999.990,4530999.990,2405.790)	[-3408, 3408]	[-20.448, 20.448]	[0, 0]	[0, 1]	[0, 1]	[0, 0]	0	1577874	0	1021871
14T_PL_6331.las	(663000.000,4531000.000,162.240)	(663999.990,4531999.990,753.280)	[-351, 3411]	[-2.106, 20.466]	[0, 0]	[0, 1]	[0, 1]	[0, 0]	0	1498468	0	1033157
14T_PL_6332.las	(663000.000,4532000.000,177.400)	(663999.990,4532999.990,756.870)	[-274, 3428]	[-1.644, 20.568]	[0, 0]	[0, 1]	[0, 1]	[0, 0]	0	1527725	0	1151396
14T_PL_6333.las	(663000.000,4533000.000,183.900)	(663999.990,4533999.990,753.370)	[-228, 3425]	[-1.368, 20.55]	[0, 0]	[0, 1]	[0, 1]	[0, 0]	0	1543763	0	1021879
14T_PL_6334.las	(663000.000,4534000.000,166.710)	(663999.990,4534999.990,757.040)	[-163, 3425]	[-0.978, 20.55]	[0, 0]	[0, 1]	[0, 1]	[0, 0]	0	1564221	0	1065200
14T_PL_6335.las	(663000.000,4535000.000,159.540)	(663999.990,4535999.990,749.960)	[-2, 3415]	[-0.012, 20.49]	[0, 0]	[0, 1]	[0, 1]	[0, 0]	0	1580538	0	1089465
14T_PL_6336.las	(663000.000,4536000.000,169.340)	(663999.990,4536999.990,754.850)	[125, 3428]	[0.75, 20.568]	[0, 0]	[0, 1]	[0, 1]	[0, 0]	0	1532985	0	1025837
14T_PL_6337.las	(663000.000,4537000.000,177.240)	(663999.990,4537999.990,758.700)	[252, 3428]	[1.512, 20.568]	[0, 0]	[0, 1]	[0, 1]	[0, 0]	0	1519881	0	949506
14T_PL_6338.las	(663000.000,4538000.000,172.180)	(663999.990,4538999.990,753.350)	[264, 3422]	[1.584, 20.532]	[0, 0]	[0, 1]	[0, 1]	[0, 0]	0	1553389	0	1045318
14T_PL_6339.las	(663000.000,4539000.000,166.750)	(663999.990,4539999.990,749.290)	[-3423, 3426]	[-20.538, 20.556]	[0, 0]	[0, 1]	[0, 1]	[0, 0]	0	1540571	0	1393116
14T_PL_6340.las	(663000.000,4540000.000,180.540)	(663999.990,4540999.990,757.220)	[-3422, 3426]	[-20.532, 20.556]	[0, 0]	[0, 1]	[0, 1]	[0, 0]	0	1479660	0	1767967
14T_PL_6341.las	(663000.000,4541000.000,200.640)	(663999.990,4541999.990,756.620)	[-3422, 3441]	[-20.532, 20.646]	[0, 0]	[0, 1]	[0, 1]	[0, 0]	0	1516984	0	1921225
14T_PL_6342.las	(663000.000,4542000.000,185.380)	(663999.990,4542999.990,757.860)	[-3422, 3442]	[-20.532, 20.652]	[0, 0]	[0, 1]	[0, 1]	[0, 0]	0	1666897	0	2989531
14T_PL_6343.las	(663000.000,4543000.000,188.010)	(663999.990,4543999.990,758.600)	[-3435, 3442]	[-20.61, 20.652]	[0, 0]	[0, 1]	[0, 1]	[0, 0]	0	1790884	0	3835827
14T_PL_6344.las	(663000.000,4544000.000,174.400)	(663999.990,4544999.990,754.500)	[-3438, 3443]	[-20.628, 20.658]	[0, 0]	[0, 1]	[0, 1]	[0, 0]	0	1792890	0	3939226
14T_PL_6345.las	(663000.000,4545000.000,179.910)	(663999.990,4545999.990,758.720)	[-3437, 3442]	[-20.622, 20.652]	[0, 0]	[0, 1]	[0, 1]	[0, 0]	0	1788621	0	3818395
14T_PL_6400.las	(664000.000,4500000.000,153.890)	(664999.990,4500999.990,2422.710)	[-3356, 3376]	[-20.136, 20.256]	[0, 0]	[0, 1]	[0, 1]	[0, 0]	0	1591869	0	1003057
14T_PL_6401.las	(664000.000,4501000.000,153.310)	(664999.990,4501999.990,738.340)	[-621, 3376]	[-3.726, 20.256]	[0, 0]	[0, 1]	[0, 1]	[0, 0]	0	1573148	0	989530
14T_PL_6402.las	(664000.000,4502000.000,155.110)	(664999.990,4502999.990,738.930)	[-716, 3376]	[-4.296, 20.256]	[0, 0]	[0, 1]	[0, 1]	[0, 0]	0	1619298	0	1048462
14T_PL_6403.las	(664000.000,4503000.000,145.440)	(664999.990,4503999.990,739.520)	[-825, 3381]	[-4.95, 20.286]	[0, 0]	[0, 1]	[0, 1]	[0, 0]	0	1586409	0	1109127
14T_PL_6404.las	(664000.000,4504000.000,126.970)	(664999.990,4504999.990,734.490)	[-951, 3359]	[-5.706, 20.154]	[0, 0]	[0, 1]	[0, 1]	[0, 0]	0	1555558	0	1007894
14T_PL_6405.las	(664000.000,4505000.000,125.660)	(664999.990,4505999.990,719.200)	[-1111, 3332]	[-6.666, 19.992]	[0, 0]	[0, 1]	[0, 1]	[0, 0]	0	1573856	0	1054734
14T_PL_6406.las	(664000.000,4506000.000,130.370)	(664999.990,4506999.990,726.330)	[-1193, 3361]	[-7.158, 20.166]	[0, 0]	[0, 1]	[0, 1]	[0, 0]	0	1595228	0	1011694
14T_PL_6407.las	(664000.000,4507000.000,143.570)	(664999.990,4507999.990,737.540)	[-1337, 3374]	[-8.022, 20.244]	[0, 0]	[0, 1]	[0, 1]	[0, 0]	0	1617900	0	1040854
14T_PL_6408.las	(664000.000,4508000.000,153.150)	(664999.990,4508999.990,743.270)	[-1417, 3393]	[-8.502, 20.358]	[0, 0]	[0, 1]	[0, 1]	[0, 0]	0	1625059	0	919142
14T_PL_6409.las	(664000.000,4509000.000,164.520)	(664999.990,4509999.990,744.550)	[-1430, 3390]	[-8.58, 20.34]	[0, 0]	[0, 1]	[0, 1]	[0, 0]	0	1588634	0	871677
14T_PL_6410.las	(664000.000,4510000.000,154.840)	(664999.990,4510999.990,2408.670)	[-3378, 3391]	[-20.268, 20.346]	[0, 0]	[0, 1]	[0, 1]	[0, 0]	0	1629627	0	831774
14T_PL_6411.las	(664000.000,4511000.000,156.500)	(664999.990,4511999.990,741.300)	[-1611, 3395]	[-9.666, 20.37]	[0, 0]	[0, 1]	[0, 1]	[0, 0]	0	1603623	0	723569
14T_PL_6412.las	(664000.000,4512000.000,145.190)	(664999.990,4512999.990,742.420)	[-3367, 3374]	[-20.202, 20.244]	[0, 0]	[0, 1]	[0, 1]	[0, 0]	0	1602691	0	627946
14T_PL_6413.las	(664000.000,4513000.000,150.500)	(664999.990,4513999.990,741.540)	[-3388, 3376]	[-20.328, 20.256]	[0, 0]	[0, 1]	[0, 1]	[0, 0]	0	1601492	0	633213
14T_PL_6414.las	(664000.000,4514000.000,133.020)	(664999.990,4514999.990,735.240)	[-3387, 3374]	[-20.322, 20.244]	[0, 0]	[0, 1]	[0, 1]	[0, 0]	0	1504975	0	659645
14T_PL_6415.las	(664000.000,4515000.000,131.180)	(664999.990,4515999.990,739.880)	[-3399, 3391]	[-20.394, 20.346]	[0, 0]	[0, 1]	[0, 1]	[0, 0]	0	1397371	0	718250
14T_PL_6416.las	(664000.000,4516000.000,137.350)	(664999.990,4516999.990,2415.940)	[-3409, 3379]	[-20.454, 20.274]	[0, 0]	[0, 1]	[0, 1]	[0, 0]	0	1535846	0	735130
14T_PL_6417.las	(664000.000,4517000.000,133.450)	(664999.990,4517999.990,722.920)	[-3411, 3366]	[-20.466, 20.196]	[0, 0]	[0, 1]	[0, 1]	[0, 0]	0	1516661	0	717025

DPH-1.3 Report on ASPRS LAS File Format (Tiled Data) - Informational - continued

File	(Xmin, Ymin, Zmin)	(Xmax, Ymax, Zmax)	Extended Scan Angle	Scan Angle Rank	Scanner Channel	Scan Direction	Edge of Flight Line	User Data	Counts for Synthetic	Key-points	Withheld	Overlap
14T_PL_6418.las	(664000.000,4518000.000,131.770)	(664999.990,4518999.990,721.750)	[-3427, 3342]	[-20.562, 20.052]	[0, 0]	[0, 1]	[0, 1]	[0, 0]	0	1482124	0	713914
14T_PL_6419.las	(664000.000,4519000.000,139.560)	(664999.990,4519999.990,726.080)	[-3409, 3341]	[-20.454, 20.046]	[0, 0]	[0, 1]	[0, 1]	[0, 0]	0	1617762	0	708356
14T_PL_6420.las	(664000.000,4520000.000,140.030)	(664999.990,4520999.990,728.770)	[-3426, 3359]	[-20.556, 20.154]	[0, 0]	[0, 1]	[0, 1]	[0, 0]	0	1635373	0	696519
14T_PL_6421.las	(664000.000,4521000.000,144.910)	(664999.990,4521999.990,739.100)	[-3443, 3358]	[-20.658, 20.148]	[0, 0]	[0, 1]	[0, 1]	[0, 0]	0	1641927	0	630500
14T_PL_6422.las	(664000.000,4522000.000,146.640)	(664999.990,4522999.990,737.290)	[-3440, 3376]	[-20.64, 20.256]	[0, 0]	[0, 1]	[0, 1]	[0, 0]	0	1592672	0	553453
14T_PL_6423.las	(664000.000,4523000.000,163.310)	(664999.990,4523999.990,740.070)	[-3444, 3370]	[-20.664, 20.22]	[0, 0]	[0, 1]	[0, 1]	[0, 0]	0	1644639	0	476861
14T_PL_6424.las	(664000.000,4524000.000,153.410)	(664999.990,4524999.990,747.300)	[-3443, 3375]	[-20.658, 20.25]	[0, 0]	[0, 1]	[0, 1]	[0, 0]	0	1637430	0	542142
14T_PL_6425.las	(664000.000,4525000.000,158.660)	(664999.990,4525999.990,749.160)	[-3461, 3358]	[-20.766, 20.148]	[0, 0]	[0, 1]	[0, 1]	[0, 0]	0	1574334	0	571309
14T_PL_6426.las	(664000.000,4526000.000,152.700)	(664999.990,4526999.990,745.400)	[-3459, 3390]	[-20.754, 20.34]	[0, 0]	[0, 1]	[0, 1]	[0, 0]	0	1599747	0	711266
14T_PL_6427.las	(664000.000,4527000.000,164.980)	(664999.990,4527999.990,739.560)	[-3460, 1575]	[-20.76, 9.45]	[0, 0]	[0, 1]	[0, 1]	[0, 0]	0	1622899	0	752299
14T_PL_6428.las	(664000.000,4528000.000,447.650)	(664999.990,4528999.990,745.770)	[-3459, 1452]	[-20.754, 8.712]	[0, 0]	[0, 1]	[0, 1]	[0, 0]	0	1635035	0	877281
14T_PL_6429.las	(664000.000,4529000.000,447.500)	(664999.990,4529999.990,751.050)	[-3459, 1359]	[-20.754, 8.154]	[0, 0]	[0, 1]	[0, 1]	[0, 0]	0	1570590	0	966970
14T_PL_6430.las	(664000.000,4530000.000,175.700)	(664999.990,4530999.990,750.120)	[-3477, 1232]	[-20.862, 7.392]	[0, 0]	[0, 1]	[0, 1]	[0, 0]	0	1608884	0	1020611
14T_PL_6431.las	(664000.000,4531000.000,177.440)	(664999.990,4531999.990,750.920)	[-3460, 1151]	[-20.76, 6.906]	[0, 0]	[0, 1]	[0, 1]	[0, 0]	0	1612236	0	1045158
14T_PL_6432.las	(664000.000,4532000.000,183.420)	(664999.990,4532999.990,752.720)	[-3476, 1092]	[-20.856, 6.552]	[0, 0]	[0, 1]	[0, 1]	[0, 0]	0	1557138	0	1092993
14T_PL_6433.las	(664000.000,4533000.000,198.380)	(664999.990,4533999.990,752.470)	[-3477, 980]	[-20.862, 5.88]	[0, 0]	[0, 1]	[0, 1]	[0, 0]	0	1529705	0	1055615
14T_PL_6434.las	(664000.000,4534000.000,167.360)	(664999.990,4534999.990,751.740)	[-3458, 880]	[-20.748, 5.28]	[0, 0]	[0, 1]	[0, 1]	[0, 0]	0	1564311	0	1119231
14T_PL_6435.las	(664000.000,4535000.000,162.760)	(664999.990,4535999.990,748.050)	[-3461, 744]	[-20.766, 4.464]	[0, 0]	[0, 1]	[0, 1]	[0, 0]	0	1566995	0	1097166
14T_PL_6436.las	(664000.000,4536000.000,182.060)	(664999.990,4536999.990,754.420)	[-3478, 622]	[-20.868, 3.732]	[0, 0]	[0, 1]	[0, 1]	[0, 0]	0	1510568	0	982120
14T_PL_6437.las	(664000.000,4537000.000,191.550)	(664999.990,4537999.990,753.230)	[-3475, 500]	[-20.85, 3]	[0, 0]	[0, 1]	[0, 1]	[0, 0]	0	1542232	0	1005689
14T_PL_6438.las	(664000.000,4538000.000,179.970)	(664999.990,4538999.990,752.430)	[-3490, 427]	[-20.94, 2.562]	[0, 0]	[0, 1]	[0, 1]	[0, 0]	0	1546292	0	1027284
14T_PL_6439.las	(664000.000,4539000.000,179.980)	(664999.990,4539999.990,754.330)	[-3475, 3347]	[-20.85, 20.082]	[0, 0]	[0, 1]	[0, 1]	[0, 0]	0	1841767	0	3031166
14T_PL_6440.las	(664000.000,4540000.000,230.540)	(664999.990,4540999.990,750.980)	[-3479, 3301]	[-20.874, 19.806]	[0, 0]	[0, 1]	[0, 1]	[0, 0]	0	1850913	0	3241184
14T_PL_6441.las	(664000.000,4541000.000,468.500)	(664999.990,4541999.990,752.180)	[-3497, 3251]	[-20.982, 19.506]	[0, 0]	[0, 1]	[0, 1]	[0, 0]	0	1869494	0	3233704
14T_PL_6442.las	(664000.000,4542000.000,193.720)	(664999.990,4542999.990,758.590)	[-3495, 3404]	[-20.97, 20.424]	[0, 0]	[0, 1]	[0, 1]	[0, 0]	0	1847874	0	3590599
14T_PL_6443.las	(664000.000,4543000.000,201.630)	(664999.990,4543999.990,755.280)	[-3495, 3404]	[-20.97, 20.424]	[0, 0]	[0, 1]	[0, 1]	[0, 0]	0	1861214	0	3816257
14T_PL_6444.las	(664000.000,4544000.000,208.110)	(664999.990,4544999.990,759.110)	[-3496, 3405]	[-20.976, 20.43]	[0, 0]	[0, 1]	[0, 1]	[0, 0]	0	1774617	0	3782620
14T_PL_6445.las	(664000.000,4545000.000,463.920)	(664999.990,4545999.990,749.680)	[-3495, 3402]	[-20.97, 20.412]	[0, 0]	[0, 1]	[0, 1]	[0, 0]	0	1820769	0	3730942
14T_PL_6500.las	(665000.000,4500000.000,154.410)	(665999.990,4500999.990,738.040)	[-3410, -292]	[-20.46, -1.752]	[0, 0]	[0, 1]	[0, 1]	[0, 0]	0	1580397	0	1014574
14T_PL_6501.las	(665000.000,4501000.000,154.050)	(665999.990,4501999.990,736.500)	[-3409, -291]	[-20.454, -1.746]	[0, 0]	[0, 1]	[0, 1]	[0, 0]	0	1571502	0	995705
14T_PL_6502.las	(665000.000,4502000.000,148.440)	(665999.990,4502999.990,736.340)	[-3409, -198]	[-20.454, -1.188]	[0, 0]	[0, 1]	[0, 1]	[0, 0]	0	1560660	0	977372
14T_PL_6503.las	(665000.000,4503000.000,147.330)	(665999.990,4503999.990,736.330)	[-3408, -88]	[-20.448, -0.528]	[0, 0]	[0, 1]	[0, 1]	[0, 0]	0	1574814	0	989817
14T_PL_6504.las	(665000.000,4504000.000,128.210)	(665999.990,4504999.990,731.890)	[-3380, 61]	[-20.28, 0.366]	[0, 0]	[0, 1]	[0, 1]	[0, 0]	0	1539933	0	1012583
14T_PL_6505.las	(665000.000,4505000.000,121.010)	(665999.990,4505999.990,718.120)	[-3359, 156]	[-20.154, 0.936]	[0, 0]	[0, 1]	[0, 1]	[0, 0]	0	1530984	0	1016256
14T_PL_6506.las	(665000.000,4506000.000,127.600)	(665999.990,4506999.990,722.740)	[-3411, 305]	[-20.466, 1.83]	[0, 0]	[0, 1]	[0, 1]	[0, 0]	0	1562725	0	990018
14T_PL_6507.las	(665000.000,4507000.000,143.510)	(665999.990,4507999.990,737.830)	[-3411, 441]	[-20.466, 2.646]	[0, 0]	[0, 1]	[0, 1]	[0, 0]	0	1600164	0	1016922
14T_PL_6508.las	(665000.000,4508000.000,151.560)	(665999.990,4508999.990,2409.940)	[-3412, 3340]	[-20.472, 20.04]	[0, 0]	[0, 1]	[0, 1]	[0, 0]	0	1566133	0	1020779
14T_PL_6509.las	(665000.000,4509000.000,152.440)	(665999.990,4509999.990,2404.250)	[-3425, 581]	[-20.55, 3.486]	[0, 0]	[0, 1]	[0, 1]	[0, 0]	0	1591009	0	1002304
14T_PL_6510.las	(665000.000,4510000.000,149.970)	(665999.990,4510999.990,736.760)	[-3424, 669]	[-20.544, 4.014]	[0, 0]	[0, 1]	[0, 1]	[0, 0]	0	1591933	0	1060817
14T_PL_6511.las	(665000.000,4511000.000,145.330)	(665999.990,4511999.990,739.610)	[-3414, 723]	[-20.484, 4.338]	[0, 0]	[0, 1]	[0, 1]	[0, 0]	0	1572380	0	1042378
14T_PL_6512.las	(665000.000,4512000.000,133.600)	(665999.990,4512999.990,729.550)	[-3409, 871]	[-20.454, 5.226]	[0, 0]	[0, 1]	[0, 1]	[0, 0]	0	1544028	0	1046589
14T_PL_6513.las	(665000.000,4513000.000,145.300)	(665999.990,4513999.990,2402.640)	[-3393, 1034]	[-20.358, 6.204]	[0, 0]	[0, 1]	[0, 1]	[0, 0]	0	1545590	0	1002818
14T_PL_6514.las	(665000.000,4514000.000,131.830)	(665999.990,4514999.990,732.040)	[-3393, 1217]	[-20.358, 7.302]	[0, 0]	[0, 1]	[0, 1]	[0, 0]	0	1528968	0	1100782
14T_PL_6515.las	(665000.000,4515000.000,129.490)	(665999.990,4515999.990,730.040)	[-3392, 1431]	[-20.352, 8.586]	[0, 0]	[0, 1]	[0, 1]	[0, 0]	0	1357540	0	1076391
14T_PL_6516.las	(665000.000,4516000.000,133.450)	(665999.990,4516999.990,729.560)	[-3406, 1552]	[-20.436, 9.312]	[0, 0]	[0, 1]	[0, 1]	[0, 0]	0	1582817	0	880116
14T_PL_6517.las	(665000.000,4517000.000,136.180)	(665999.990,4517999.990,729.230)	[-3401, 1624]	[-20.406, 9.744]	[0, 0]	[0, 1]	[0, 1]	[0, 0]	0	1603392	0	768919
14T_PL_6518.las	(665000.000,4518000.000,137.920)	(665999.990,4518999.990,734.030)	[-3422, 3357]	[-20.532, 20.142]	[0, 0]	[0, 1]	[0, 1]	[0, 0]	0	1583434	0	711110
14T_PL_6519.las	(665000.000,4519000.000,148.920)	(665999.990,4519999.990,742.090)	[-3404, 3367]	[-20.424, 20.202]	[0, 0]	[0, 1]	[0, 1]	[0, 0]	0	1634350	0	657726
14T_PL_6520.las	(665000.000,4520000.000,150.090)	(665999.990,4520999.990,741.440)	[-3422, 3365]	[-20.532, 20.19]	[0, 0]	[0, 1]	[0, 1]	[0, 0]	0	1595919	0	597385

DPH-1.3 Report on ASPRS LAS File Format (Tiled Data) - Informational - continued

File	(Xmin, Ymin, Zmin)	(Xmax, Ymax, Zmax)	Extended Scan Angle	Scan Angle Rank	Scanner Channel	Scan Direction	Edge of Flight Line	User Data	Counts for Synthetic	Key-points	Withheld	Overlap
14T_PL_6521.las	(665000.000,4521000.000,156.630)	(665999.990,4521999.990,743.060)	[-3399, 3376]	[-20.394, 20.256]	[0, 0]	[0, 1]	[0, 1]	[0, 0]	0	1596836	0	604262
14T_PL_6522.las	(665000.000,4522000.000,155.080)	(665999.990,4522999.990,744.050)	[-3424, 3394]	[-20.544, 20.364]	[0, 0]	[0, 1]	[0, 1]	[0, 0]	0	1631169	0	712514
14T_PL_6523.las	(665000.000,4523000.000,160.550)	(665999.990,4523999.990,743.980)	[-3426, 3409]	[-20.556, 20.454]	[0, 0]	[0, 1]	[0, 1]	[0, 0]	0	1578183	0	867475
14T_PL_6524.las	(665000.000,4524000.000,170.720)	(665999.990,4524999.990,744.010)	[-3408, 3411]	[-20.448, 20.466]	[0, 0]	[0, 1]	[0, 1]	[0, 0]	0	1658382	0	690265
14T_PL_6525.las	(665000.000,4525000.000,175.110)	(665999.990,4525999.990,722.170)	[-3426, 3408]	[-20.556, 20.448]	[0, 0]	[0, 1]	[0, 1]	[0, 0]	0	1576065	0	622686
14T_PL_6526.las	(665000.000,4526000.000,156.060)	(665999.990,4526999.990,731.170)	[-3413, 3407]	[-20.478, 20.442]	[0, 0]	[0, 1]	[0, 1]	[0, 0]	0	1561408	0	544776
14T_PL_6527.las	(665000.000,4527000.000,156.680)	(665999.990,4527999.990,742.400)	[-3426, 3407]	[-20.556, 20.442]	[0, 0]	[0, 1]	[0, 1]	[0, 0]	0	1546997	0	594909
14T_PL_6528.las	(665000.000,4528000.000,159.930)	(665999.990,4528999.990,749.300)	[-3426, 3425]	[-20.556, 20.55]	[0, 0]	[0, 1]	[0, 1]	[0, 0]	0	1610453	0	579664
14T_PL_6529.las	(665000.000,4529000.000,173.490)	(665999.990,4529999.990,2402.710)	[-3442, 3425]	[-20.652, 20.55]	[0, 0]	[0, 1]	[0, 1]	[0, 0]	0	1574329	0	490208
14T_PL_6530.las	(665000.000,4530000.000,183.590)	(665999.990,4530999.990,752.490)	[-3405, 3424]	[-20.43, 20.544]	[0, 0]	[0, 1]	[0, 1]	[0, 0]	0	1585088	0	511359
14T_PL_6531.las	(665000.000,4531000.000,163.960)	(665999.990,4531999.990,2402.660)	[-3445, 3431]	[-20.67, 20.586]	[0, 0]	[0, 1]	[0, 1]	[0, 0]	0	1541003	0	575968
14T_PL_6532.las	(665000.000,4532000.000,172.840)	(665999.990,4532999.990,750.710)	[-3456, 3439]	[-20.736, 20.634]	[0, 0]	[0, 1]	[0, 1]	[0, 0]	0	1509645	0	719012
14T_PL_6533.las	(665000.000,4533000.000,178.000)	(665999.990,4533999.990,752.510)	[-3411, 3445]	[-20.466, 20.67]	[0, 0]	[0, 1]	[0, 1]	[0, 0]	0	1533678	0	832665
14T_PL_6534.las	(665000.000,4534000.000,172.910)	(665999.990,4534999.990,752.990)	[-3439, 3440]	[-20.634, 20.64]	[0, 0]	[0, 1]	[0, 1]	[0, 0]	0	1475297	0	835174
14T_PL_6535.las	(665000.000,4535000.000,168.970)	(665999.990,4535999.990,746.620)	[-1404, 3441]	[-8.424, 20.646]	[0, 0]	[0, 1]	[0, 1]	[0, 0]	0	1561661	0	1004504
14T_PL_6536.las	(665000.000,4536000.000,459.270)	(665999.990,4536999.990,750.310)	[-1291, 3442]	[-7.746, 20.652]	[0, 0]	[0, 1]	[0, 1]	[0, 0]	0	1501036	0	989332
14T_PL_6537.las	(665000.000,4537000.000,196.360)	(665999.990,4537999.990,754.320)	[-1294, 3444]	[-7.764, 20.664]	[0, 0]	[0, 1]	[0, 1]	[0, 0]	0	1527837	0	999773
14T_PL_6538.las	(665000.000,4538000.000,208.660)	(665999.990,4538999.990,750.340)	[-1242, 3458]	[-7.452, 20.748]	[0, 0]	[0, 1]	[0, 1]	[0, 0]	0	1532366	0	1031936
14T_PL_6539.las	(665000.000,4539000.000,196.190)	(665999.990,4539999.990,752.850)	[-3471, 3458]	[-20.826, 20.748]	[0, 0]	[0, 1]	[0, 1]	[0, 0]	0	1539647	0	2215054
14T_PL_6540.las	(665000.000,4540000.000,430.840)	(665999.990,4540999.990,751.170)	[-3468, 3458]	[-20.808, 20.748]	[0, 0]	[0, 1]	[0, 1]	[0, 0]	0	1519368	0	2428434
14T_PL_6541.las	(665000.000,4541000.000,271.070)	(665999.990,4541999.990,751.820)	[-3469, 3443]	[-20.814, 20.658]	[0, 0]	[0, 1]	[0, 1]	[0, 0]	0	1528391	0	2297762
14T_PL_6542.las	(665000.000,4542000.000,193.670)	(665999.990,4542999.990,761.830)	[-3468, 3460]	[-20.808, 20.76]	[0, 0]	[0, 1]	[0, 1]	[0, 0]	0	1425925	0	2349179
14T_PL_6543.las	(665000.000,4543000.000,185.070)	(665999.990,4543999.990,748.990)	[-3468, 3440]	[-20.808, 20.64]	[0, 0]	[0, 1]	[0, 1]	[0, 0]	0	1645826	0	4398281
14T_PL_6544.las	(665000.000,4544000.000,215.740)	(665999.990,4544999.990,757.150)	[-3469, 3458]	[-20.814, 20.748]	[0, 0]	[0, 1]	[0, 1]	[0, 0]	0	1613571	0	4344321
14T_PL_6545.las	(665000.000,4545000.000,462.390)	(665999.990,4545999.990,752.590)	[-3469, 3461]	[-20.814, 20.766]	[0, 0]	[0, 1]	[0, 1]	[0, 0]	0	1655790	0	4150851
14T_PL_6600.las	(666000.000,4500000.000,149.950)	(666999.990,4500999.990,2411.760)	[-581, 3374]	[-3.486, 20.244]	[0, 0]	[0, 1]	[0, 1]	[0, 0]	0	1581485	0	998020
14T_PL_6601.las	(666000.000,4501000.000,153.340)	(666999.990,4501999.990,734.740)	[-460, 3376]	[-2.76, 20.256]	[0, 0]	[0, 1]	[0, 1]	[0, 0]	0	1589578	0	1023557
14T_PL_6602.las	(666000.000,4502000.000,153.950)	(666999.990,4502999.990,735.240)	[-311, 3393]	[-1.866, 20.358]	[0, 0]	[0, 1]	[0, 1]	[0, 0]	0	1575301	0	1033632
14T_PL_6603.las	(666000.000,4503000.000,152.320)	(666999.990,4503999.990,734.930)	[-205, 3395]	[-1.23, 20.37]	[0, 0]	[0, 1]	[0, 1]	[0, 0]	0	1580822	0	1013504
14T_PL_6604.las	(666000.000,4504000.000,127.060)	(666999.990,4504999.990,729.730)	[-87, 3359]	[-0.522, 20.154]	[0, 0]	[0, 1]	[0, 1]	[0, 0]	0	1557515	0	985245
14T_PL_6605.las	(666000.000,4505000.000,126.530)	(666999.990,4505999.990,716.610)	[58, 3342]	[0.348, 20.052]	[0, 0]	[0, 1]	[0, 1]	[0, 0]	0	1489451	0	985188
14T_PL_6606.las	(666000.000,4506000.000,127.550)	(666999.990,4506999.990,723.170)	[149, 3378]	[0.894, 20.268]	[0, 0]	[0, 1]	[0, 1]	[0, 0]	0	1549328	0	942530
14T_PL_6607.las	(666000.000,4507000.000,143.300)	(666999.990,4507999.990,733.650)	[280, 3378]	[1.68, 20.268]	[0, 0]	[0, 1]	[0, 1]	[0, 0]	0	1538502	0	968691
14T_PL_6608.las	(666000.000,4508000.000,149.710)	(666999.990,4508999.990,733.330)	[336, 3375]	[2.016, 20.25]	[0, 0]	[0, 1]	[0, 1]	[0, 0]	0	1553254	0	975574
14T_PL_6609.las	(666000.000,4509000.000,136.220)	(666999.990,4509999.990,732.350)	[190, 3376]	[1.14, 20.256]	[0, 0]	[0, 1]	[0, 1]	[0, 0]	0	1557322	0	1026380
14T_PL_6610.las	(666000.000,4510000.000,146.280)	(666999.990,4510999.990,732.620)	[115, 3394]	[0.69, 20.364]	[0, 0]	[0, 1]	[0, 1]	[0, 0]	0	1570107	0	1016864
14T_PL_6611.las	(666000.000,4511000.000,126.820)	(666999.990,4511999.990,728.210)	[21, 3371]	[0.126, 20.226]	[0, 0]	[0, 1]	[0, 1]	[0, 0]	0	1510986	0	1115895
14T_PL_6612.las	(666000.000,4512000.000,132.640)	(666999.990,4512999.990,720.630)	[-65, 3372]	[-0.39, 20.232]	[0, 0]	[0, 1]	[0, 1]	[0, 0]	0	1543457	0	1063798
14T_PL_6613.las	(666000.000,4513000.000,130.440)	(666999.990,4513999.990,719.730)	[-192, 3376]	[-1.152, 20.256]	[0, 0]	[0, 1]	[0, 1]	[0, 0]	0	1541378	0	1128112
14T_PL_6614.las	(666000.000,4514000.000,134.160)	(666999.990,4514999.990,2406.210)	[-3350, 3360]	[-20.1, 20.16]	[0, 0]	[0, 1]	[0, 1]	[0, 0]	0	1563464	0	1072311
14T_PL_6615.las	(666000.000,4515000.000,136.880)	(666999.990,4515999.990,729.540)	[-461, 3362]	[-2.766, 20.172]	[0, 0]	[0, 1]	[0, 1]	[0, 0]	0	1510815	0	1054013
14T_PL_6616.las	(666000.000,4516000.000,140.870)	(666999.990,4516999.990,735.530)	[-665, 3375]	[-3.99, 20.25]	[0, 0]	[0, 1]	[0, 1]	[0, 0]	0	1589699	0	988223
14T_PL_6617.las	(666000.000,4517000.000,158.160)	(666999.990,4517999.990,2420.890)	[-3381, 3375]	[-20.286, 20.25]	[0, 0]	[0, 1]	[0, 1]	[0, 0]	0	1603768	0	1003821
14T_PL_6618.las	(666000.000,4518000.000,147.600)	(666999.990,4518999.990,738.700)	[-1017, 3378]	[-6.102, 20.268]	[0, 0]	[0, 1]	[0, 1]	[0, 0]	0	1573589	0	1100458
14T_PL_6619.las	(666000.000,4519000.000,147.440)	(666999.990,4519999.990,734.860)	[-1173, 3393]	[-7.038, 20.358]	[0, 0]	[0, 1]	[0, 1]	[0, 0]	0	1609555	0	1108031
14T_PL_6620.las	(666000.000,4520000.000,148.570)	(666999.990,4520999.990,735.570)	[-1304, 3391]	[-7.824, 20.346]	[0, 0]	[0, 1]	[0, 1]	[0, 0]	0	1602990	0	1096730
14T_PL_6621.las	(666000.000,4521000.000,163.520)	(666999.990,4521999.990,736.150)	[-1404, 3399]	[-8.424, 20.394]	[0, 0]	[0, 1]	[0, 1]	[0, 0]	0	1636845	0	1060931
14T_PL_6622.las	(666000.000,4522000.000,166.900)	(666999.990,4522999.990,2417.190)	[-3407, 3407]	[-20.442, 20.442]	[0, 0]	[0, 1]	[0, 1]	[0, 0]	0	1604414	0	922142
14T_PL_6623.las	(666000.000,4523000.000,172.070)	(666999.990,4523999.990,741.220)	[-1692, 3411]	[-10.152, 20.466]	[0, 0]	[0, 1]	[0, 1]	[0, 0]	0	1601930	0	854479

DPH-1.3 Report on ASPRS LAS File Format (Tiled Data) - Informational - continued

File	(Xmin, Ymin, Zmin)	(Xmax, Ymax, Zmax)	Extended Scan Angle	Scan Angle Rank	Scanner Channel	Scan Direction	Edge of Flight Line	User Data	Counts for Synthetic	Key-points	Withheld	Overlap
14T_PL_6624.las	(666000.000,4524000.000,455.290)	(666999.990,4524999.990,2417.300)	[-3406, 3410]	[-20.436, 20.46]	[0, 0]	[0, 1]	[0, 1]	[0, 0]	0	1598367	0	845390
14T_PL_6625.las	(666000.000,4525000.000,464.030)	(666999.990,4525999.990,2408.200)	[-3433, 3427]	[-20.598, 20.562]	[0, 0]	[0, 1]	[0, 1]	[0, 0]	0	1625751	0	730273
14T_PL_6626.las	(666000.000,4526000.000,171.000)	(666999.990,4526999.990,750.460)	[-1860, 3426]	[-11.16, 20.556]	[0, 0]	[0, 1]	[0, 1]	[0, 0]	0	1479228	0	545524
14T_PL_6627.las	(666000.000,4527000.000,188.540)	(666999.990,4527999.990,755.020)	[-1979, 3425]	[-11.874, 20.55]	[0, 0]	[0, 1]	[0, 1]	[0, 0]	0	1596596	0	599564
14T_PL_6628.las	(666000.000,4528000.000,462.390)	(666999.990,4528999.990,743.900)	[-3457, 3426]	[-20.742, 20.556]	[0, 0]	[0, 1]	[0, 1]	[0, 0]	0	1635928	0	544274
14T_PL_6629.las	(666000.000,4529000.000,186.590)	(666999.990,4529999.990,2423.080)	[-3443, 3425]	[-20.658, 20.55]	[0, 0]	[0, 1]	[0, 1]	[0, 0]	0	1626339	0	583238
14T_PL_6630.las	(666000.000,4530000.000,463.020)	(666999.990,4530999.990,741.320)	[-3461, 3426]	[-20.766, 20.556]	[0, 0]	[0, 1]	[0, 1]	[0, 0]	0	1584675	0	615911
14T_PL_6631.las	(666000.000,4531000.000,186.130)	(666999.990,4531999.990,735.830)	[-3459, 3443]	[-20.754, 20.658]	[0, 0]	[0, 1]	[0, 1]	[0, 0]	0	1645600	0	616367
14T_PL_6632.las	(666000.000,4532000.000,378.500)	(666999.990,4532999.990,715.830)	[-3442, 3442]	[-20.652, 20.652]	[0, 0]	[0, 1]	[0, 1]	[0, 0]	0	1635399	0	627047
14T_PL_6633.las	(666000.000,4533000.000,463.820)	(666999.990,4533999.990,733.160)	[-3462, 3458]	[-20.772, 20.748]	[0, 0]	[0, 1]	[0, 1]	[0, 0]	0	1634777	0	643721
14T_PL_6634.las	(666000.000,4534000.000,175.820)	(666999.990,4534999.990,750.360)	[-3444, 3442]	[-20.664, 20.652]	[0, 0]	[0, 1]	[0, 1]	[0, 0]	0	1625850	0	594553
14T_PL_6635.las	(666000.000,4535000.000,191.230)	(666999.990,4535999.990,748.180)	[-3460, 2225]	[-20.76, 13.35]	[0, 0]	[0, 1]	[0, 1]	[0, 0]	0	1652861	0	540600
14T_PL_6636.las	(666000.000,4536000.000,194.960)	(666999.990,4536999.990,2413.310)	[-3443, 3416]	[-20.658, 20.496]	[0, 0]	[0, 1]	[0, 1]	[0, 0]	0	1553181	0	581518
14T_PL_6637.las	(666000.000,4537000.000,195.100)	(666999.990,4537999.990,751.290)	[-3441, 1962]	[-20.646, 11.772]	[0, 0]	[0, 1]	[0, 1]	[0, 0]	0	1648472	0	651046
14T_PL_6638.las	(666000.000,4538000.000,468.910)	(666999.990,4538999.990,753.360)	[-3442, 1893]	[-20.652, 11.358]	[0, 0]	[0, 1]	[0, 1]	[0, 0]	0	1631707	0	716965
14T_PL_6639.las	(666000.000,4539000.000,250.530)	(666999.990,4539999.990,755.950)	[-3443, 1778]	[-20.658, 10.668]	[0, 0]	[0, 1]	[0, 1]	[0, 0]	0	1572903	0	783685
14T_PL_6640.las	(666000.000,4540000.000,193.370)	(666999.990,4540999.990,2389.760)	[-3468, 1671]	[-20.808, 10.026]	[0, 0]	[0, 1]	[0, 1]	[0, 0]	0	1516386	0	992289
14T_PL_6641.las	(666000.000,4541000.000,174.410)	(666999.990,4541999.990,2421.460)	[-3440, 3397]	[-20.64, 20.382]	[0, 0]	[0, 1]	[0, 1]	[0, 0]	0	1464969	0	1074299
14T_PL_6642.las	(666000.000,4542000.000,175.080)	(666999.990,4542999.990,752.270)	[-3424, 1427]	[-20.544, 8.562]	[0, 0]	[0, 1]	[0, 1]	[0, 0]	0	1374818	0	1073784
14T_PL_6643.las	(666000.000,4543000.000,154.660)	(666999.990,4543999.990,747.370)	[-3425, 1290]	[-20.55, 7.74]	[0, 0]	[0, 1]	[0, 1]	[0, 0]	0	1380401	0	4291543
14T_PL_6644.las	(666000.000,4544000.000,169.420)	(666999.990,4544999.990,752.400)	[-3442, 1147]	[-20.652, 6.882]	[0, 0]	[0, 1]	[0, 1]	[0, 0]	0	1587437	0	4365634
14T_PL_6645.las	(666000.000,4545000.000,190.400)	(666999.990,4545999.990,768.010)	[-3455, 1010]	[-20.73, 6.06]	[0, 0]	[0, 1]	[0, 1]	[0, 0]	0	1708172	0	4408503
14T_PL_6700.las	(667000.000,4500000.000,435.730)	(667999.990,4500999.990,717.230)	[-3394, 1268]	[-20.364, 7.608]	[0, 0]	[0, 1]	[0, 1]	[0, 0]	0	1570758	0	992334
14T_PL_6701.las	(667000.000,4501000.000,211.760)	(667999.990,4501999.990,726.980)	[-3396, 1143]	[-20.376, 6.858]	[0, 0]	[0, 1]	[0, 1]	[0, 0]	0	1603184	0	984975
14T_PL_6702.las	(667000.000,4502000.000,156.920)	(667999.990,4502999.990,720.870)	[-3392, 968]	[-20.352, 5.808]	[0, 0]	[0, 1]	[0, 1]	[0, 0]	0	1598173	0	980387
14T_PL_6703.las	(667000.000,4503000.000,361.720)	(667999.990,4503999.990,715.520)	[-3396, 912]	[-20.376, 5.472]	[0, 0]	[0, 1]	[0, 1]	[0, 0]	0	1589941	0	1053421
14T_PL_6704.las	(667000.000,4504000.000,150.890)	(667999.990,4504999.990,718.510)	[-3375, 915]	[-20.25, 5.49]	[0, 0]	[0, 1]	[0, 1]	[0, 0]	0	1541538	0	1045567
14T_PL_6705.las	(667000.000,4505000.000,133.420)	(667999.990,4505999.990,707.470)	[-3359, 816]	[-20.154, 4.896]	[0, 0]	[0, 1]	[0, 1]	[0, 0]	0	1472012	0	1097992
14T_PL_6706.las	(667000.000,4506000.000,128.600)	(667999.990,4506999.990,708.330)	[-3358, 740]	[-20.148, 4.44]	[0, 0]	[0, 1]	[0, 1]	[0, 0]	0	1570991	0	1111693
14T_PL_6707.las	(667000.000,4507000.000,142.300)	(667999.990,4507999.990,722.940)	[-3391, 620]	[-20.346, 3.72]	[0, 0]	[0, 1]	[0, 1]	[0, 0]	0	1542382	0	1110304
14T_PL_6708.las	(667000.000,4508000.000,131.060)	(667999.990,4508999.990,720.690)	[-3394, 448]	[-20.364, 2.688]	[0, 0]	[0, 1]	[0, 1]	[0, 0]	0	1569278	0	1049804
14T_PL_6709.las	(667000.000,4509000.000,130.090)	(667999.990,4509999.990,714.490)	[-3393, 335]	[-20.358, 2.01]	[0, 0]	[0, 1]	[0, 1]	[0, 0]	0	1544931	0	1047839
14T_PL_6710.las	(667000.000,4510000.000,137.020)	(667999.990,4510999.990,725.490)	[-3378, 188]	[-20.268, 1.128]	[0, 0]	[0, 1]	[0, 1]	[0, 0]	0	1629833	0	1127392
14T_PL_6711.las	(667000.000,4511000.000,133.250)	(667999.990,4511999.990,714.530)	[-3378, 115]	[-20.268, 0.69]	[0, 0]	[0, 1]	[0, 1]	[0, 0]	0	1513081	0	1155153
14T_PL_6712.las	(667000.000,4512000.000,145.510)	(667999.990,4512999.990,728.140)	[-3413, 20]	[-20.478, 0.12]	[0, 0]	[0, 1]	[0, 1]	[0, 0]	0	1566732	0	1082830
14T_PL_6713.las	(667000.000,4513000.000,135.530)	(667999.990,4513999.990,731.330)	[-3392, -66]	[-20.352, -0.396]	[0, 0]	[0, 1]	[0, 1]	[0, 0]	0	1614872	0	1212989
14T_PL_6714.las	(667000.000,4514000.000,157.700)	(667999.990,4514999.990,731.280)	[-3397, -193]	[-20.382, -1.158]	[0, 0]	[0, 1]	[0, 1]	[0, 0]	0	1604275	0	1100251
14T_PL_6715.las	(667000.000,4515000.000,154.860)	(667999.990,4515999.990,736.450)	[-3409, -179]	[-20.454, -1.074]	[0, 0]	[0, 1]	[0, 1]	[0, 0]	0	1607718	0	1132733
14T_PL_6716.las	(667000.000,4516000.000,147.070)	(667999.990,4516999.990,1045.400)	[-3407, -103]	[-20.442, -0.618]	[0, 0]	[0, 1]	[0, 1]	[0, 0]	0	1603053	0	1105685
14T_PL_6717.las	(667000.000,4517000.000,156.040)	(667999.990,4517999.990,738.810)	[-3409, -18]	[-20.454, -0.108]	[0, 0]	[0, 1]	[0, 1]	[0, 0]	0	1589750	0	1037717
14T_PL_6718.las	(667000.000,4518000.000,159.410)	(667999.990,4518999.990,739.100)	[-3410, 82]	[-20.46, 0.492]	[0, 0]	[0, 1]	[0, 1]	[0, 0]	0	1581627	0	1001305
14T_PL_6719.las	(667000.000,4519000.000,156.940)	(667999.990,4519999.990,738.870)	[-3410, 181]	[-20.46, 1.086]	[0, 0]	[0, 1]	[0, 1]	[0, 0]	0	1578995	0	1005777
14T_PL_6720.las	(667000.000,4520000.000,161.560)	(667999.990,4520999.990,742.270)	[-3409, 295]	[-20.454, 1.77]	[0, 0]	[0, 1]	[0, 1]	[0, 0]	0	1521151	0	1012555
14T_PL_6721.las	(667000.000,4521000.000,160.520)	(667999.990,4521999.990,741.720)	[-3425, 400]	[-20.55, 2.4]	[0, 0]	[0, 1]	[0, 1]	[0, 0]	0	1575768	0	1008757
14T_PL_6722.las	(667000.000,4522000.000,164.180)	(667999.990,4522999.990,740.490)	[-3426, 550]	[-20.556, 3.3]	[0, 0]	[0, 1]	[0, 1]	[0, 0]	0	1523949	0	964220
14T_PL_6723.las	(667000.000,4523000.000,167.460)	(667999.990,4523999.990,745.820)	[-3442, 711]	[-20.652, 4.266]	[0, 0]	[0, 1]	[0, 1]	[0, 0]	0	1583137	0	973615
14T_PL_6724.las	(667000.000,4524000.000,178.440)	(667999.990,4524999.990,748.470)	[-3450, 869]	[-20.7, 5.214]	[0, 0]	[0, 1]	[0, 1]	[0, 0]	0	1577121	0	1061072
14T_PL_6725.las	(667000.000,4525000.000,182.390)	(667999.990,4525999.990,753.090)	[-3462, 973]	[-20.772, 5.838]	[0, 0]	[0, 1]	[0, 1]	[0, 0]	0	1599555	0	1081323
14T_PL_6726.las	(667000.000,4526000.000,177.870)	(667999.990,4526999.990,746.940)	[-3460, 1080]	[-20.76, 6.48]	[0, 0]	[0, 1]	[0, 1]	[0, 0]	0	1589409	0	1058235

DPH-1.3 Report on ASPRS LAS File Format (Tiled Data) - Informational - continued

File	(Xmin, Ymin, Zmin)	(Xmax, Ymax, Zmax)	Extended Scan Angle	Scan Angle Rank	Scanner Channel	Scan Direction	Edge of Flight Line	User Data	Counts for Synthetic	Key-points	Withheld	Overlap
14T_PL_6727.las	(667000.000,4527000.000,173.570)	(667999.990,4527999.990,747.570)	[-3459, 1134]	[-20.754, 6.804]	[0, 0]	[0, 1]	[0, 1]	[0, 0]	0	1607617	0	1072423
14T_PL_6728.las	(667000.000,4528000.000,182.120)	(667999.990,4528999.990,748.520)	[-3449, 1240]	[-20.694, 7.44]	[0, 0]	[0, 1]	[0, 1]	[0, 0]	0	1596208	0	1034870
14T_PL_6729.las	(667000.000,4529000.000,464.650)	(667999.990,4529999.990,752.410)	[-3442, 1301]	[-20.652, 7.806]	[0, 0]	[0, 1]	[0, 1]	[0, 0]	0	1599082	0	936501
14T_PL_6730.las	(667000.000,4530000.000,468.380)	(667999.990,4530999.990,750.980)	[-3442, 1417]	[-20.652, 8.502]	[0, 0]	[0, 1]	[0, 1]	[0, 0]	0	1629987	0	863038
14T_PL_6731.las	(667000.000,4531000.000,205.120)	(667999.990,4531999.990,750.730)	[-3461, 1541]	[-20.766, 9.246]	[0, 0]	[0, 1]	[0, 1]	[0, 0]	0	1602136	0	874613
14T_PL_6732.las	(667000.000,4532000.000,462.610)	(667999.990,4532999.990,752.030)	[-3440, 1643]	[-20.64, 9.858]	[0, 0]	[0, 1]	[0, 1]	[0, 0]	0	1629432	0	697754
14T_PL_6733.las	(667000.000,4533000.000,469.920)	(667999.990,4533999.990,753.510)	[-3442, 1843]	[-20.652, 11.058]	[0, 0]	[0, 1]	[0, 1]	[0, 0]	0	1666935	0	599159
14T_PL_6734.las	(667000.000,4534000.000,178.260)	(667999.990,4534999.990,750.130)	[-3441, 1940]	[-20.646, 11.64]	[0, 0]	[0, 1]	[0, 1]	[0, 0]	0	1649406	0	549062
14T_PL_6735.las	(667000.000,4535000.000,182.470)	(667999.990,4535999.990,750.530)	[-3435, 2181]	[-20.61, 13.086]	[0, 0]	[0, 1]	[0, 1]	[0, 0]	0	1638887	0	516576
14T_PL_6736.las	(667000.000,4536000.000,461.620)	(667999.990,4536999.990,2416.860)	[-3441, 3442]	[-20.646, 20.652]	[0, 0]	[0, 1]	[0, 1]	[0, 0]	0	1649852	0	522077
14T_PL_6737.las	(667000.000,4537000.000,470.290)	(667999.990,4537999.990,752.070)	[-3443, 3425]	[-20.658, 20.55]	[0, 0]	[0, 1]	[0, 1]	[0, 0]	0	1437890	0	633917
14T_PL_6738.las	(667000.000,4538000.000,458.560)	(667999.990,4538999.990,2422.720)	[-3459, 3426]	[-20.754, 20.556]	[0, 0]	[0, 1]	[0, 1]	[0, 0]	0	1677039	0	713139
14T_PL_6739.las	(667000.000,4539000.000,178.930)	(667999.990,4539999.990,724.180)	[-3442, 3411]	[-20.652, 20.466]	[0, 0]	[0, 1]	[0, 1]	[0, 0]	0	1549386	0	720382
14T_PL_6740.las	(667000.000,4540000.000,167.320)	(667999.990,4540999.990,728.020)	[-3477, 3407]	[-20.862, 20.442]	[0, 0]	[0, 1]	[0, 1]	[0, 0]	0	1500931	0	839847
14T_PL_6741.las	(667000.000,4541000.000,147.670)	(667999.990,4541999.990,2420.090)	[-3460, 3406]	[-20.76, 20.436]	[0, 0]	[0, 1]	[0, 1]	[0, 0]	0	1606321	0	767299
14T_PL_6742.las	(667000.000,4542000.000,157.130)	(667999.990,4542999.990,2419.780)	[-3441, 3409]	[-20.646, 20.454]	[0, 0]	[0, 1]	[0, 1]	[0, 0]	0	1621280	0	1646356
14T_PL_6743.las	(667000.000,4543000.000,160.810)	(667999.990,4543999.990,737.820)	[-3417, 3409]	[-20.502, 20.454]	[0, 0]	[0, 1]	[0, 1]	[0, 0]	0	1697256	0	3279262
14T_PL_6744.las	(667000.000,4544000.000,173.630)	(667999.990,4544999.990,2397.960)	[-3269, 3409]	[-19.614, 20.454]	[0, 0]	[0, 1]	[0, 1]	[0, 0]	0	1620784	0	3681801
14T_PL_6745.las	(667000.000,4545000.000,178.380)	(667999.990,4545999.990,764.910)	[-1727, 3426]	[-10.362, 20.556]	[0, 0]	[0, 1]	[0, 1]	[0, 0]	0	1750234	0	4157745
14T_PL_6800.las	(668000.000,4500000.000,143.120)	(668999.990,4500999.990,713.240)	[-3397, 3360]	[-20.382, 20.16]	[0, 0]	[0, 1]	[0, 1]	[0, 0]	0	1605974	0	551957
14T_PL_6801.las	(668000.000,4501000.000,209.270)	(668999.990,4501999.990,724.080)	[-3186, 3362]	[-19.116, 20.172]	[0, 0]	[0, 1]	[0, 1]	[0, 0]	0	1636398	0	551391
14T_PL_6802.las	(668000.000,4502000.000,159.670)	(668999.990,4502999.990,715.350)	[-3272, 3361]	[-19.632, 20.166]	[0, 0]	[0, 1]	[0, 1]	[0, 0]	0	1604142	0	562926
14T_PL_6803.las	(668000.000,4503000.000,434.740)	(668999.990,4503999.990,724.430)	[-1682, 3361]	[-10.092, 20.166]	[0, 0]	[0, 1]	[0, 1]	[0, 0]	0	1678438	0	610424
14T_PL_6804.las	(668000.000,4504000.000,426.130)	(668999.990,4504999.990,664.180)	[-1553, 3362]	[-9.318, 20.172]	[0, 0]	[0, 1]	[0, 1]	[0, 0]	0	1619486	0	690869
14T_PL_6805.las	(668000.000,4505000.000,147.150)	(668999.990,4505999.990,707.980)	[-1464, 3361]	[-8.784, 20.166]	[0, 0]	[0, 1]	[0, 1]	[0, 0]	0	1629144	0	774790
14T_PL_6806.las	(668000.000,4506000.000,124.650)	(668999.990,4506999.990,697.950)	[-1493, 3324]	[-8.958, 19.944]	[0, 0]	[0, 1]	[0, 1]	[0, 0]	0	1564518	0	907047
14T_PL_6807.las	(668000.000,4507000.000,417.560)	(668999.990,4507999.990,710.090)	[-1263, 3326]	[-7.578, 19.956]	[0, 0]	[0, 1]	[0, 1]	[0, 0]	0	1624966	0	981993
14T_PL_6808.las	(668000.000,4508000.000,410.930)	(668999.990,4508999.990,697.750)	[-1222, 3347]	[-7.332, 20.082]	[0, 0]	[0, 1]	[0, 1]	[0, 0]	0	1579592	0	1002707
14T_PL_6809.las	(668000.000,4509000.000,144.490)	(668999.990,4509999.990,704.220)	[-1022, 3362]	[-6.132, 20.172]	[0, 0]	[0, 1]	[0, 1]	[0, 0]	0	1452055	0	1070746
14T_PL_6810.las	(668000.000,4510000.000,130.480)	(668999.990,4510999.990,709.500)	[-927, 3376]	[-5.562, 20.256]	[0, 0]	[0, 1]	[0, 1]	[0, 0]	0	1578188	0	1152098
14T_PL_6811.las	(668000.000,4511000.000,148.980)	(668999.990,4511999.990,707.060)	[-770, 3375]	[-4.62, 20.25]	[0, 0]	[0, 1]	[0, 1]	[0, 0]	0	1522199	0	1091289
14T_PL_6812.las	(668000.000,4512000.000,422.470)	(668999.990,4512999.990,716.610)	[-638, 3377]	[-3.828, 20.262]	[0, 0]	[0, 1]	[0, 1]	[0, 0]	0	1503133	0	948596
14T_PL_6813.las	(668000.000,4513000.000,431.940)	(668999.990,4513999.990,707.130)	[-465, 3392]	[-2.79, 20.352]	[0, 0]	[0, 1]	[0, 1]	[0, 0]	0	1582836	0	949016
14T_PL_6814.las	(668000.000,4514000.000,432.300)	(668999.990,4514999.990,732.480)	[-344, 3409]	[-2.064, 20.454]	[0, 0]	[0, 1]	[0, 1]	[0, 0]	0	1543226	0	955885
14T_PL_6815.las	(668000.000,4515000.000,167.270)	(668999.990,4515999.990,726.300)	[-256, 3394]	[-1.536, 20.364]	[0, 0]	[0, 1]	[0, 1]	[0, 0]	0	1548372	0	988580
14T_PL_6816.las	(668000.000,4516000.000,438.700)	(668999.990,4516999.990,728.340)	[-179, 3391]	[-1.074, 20.346]	[0, 0]	[0, 1]	[0, 1]	[0, 0]	0	1557485	0	992438
14T_PL_6817.las	(668000.000,4517000.000,404.370)	(668999.990,4517999.990,728.040)	[-101, 3395]	[-0.606, 20.37]	[0, 0]	[0, 1]	[0, 1]	[0, 0]	0	1565540	0	1042202
14T_PL_6818.las	(668000.000,4518000.000,265.580)	(668999.990,4518999.990,743.970)	[-18, 3394]	[-0.108, 20.364]	[0, 0]	[0, 1]	[0, 1]	[0, 0]	0	1552204	0	1027970
14T_PL_6819.las	(668000.000,4519000.000,448.000)	(668999.990,4519999.990,741.370)	[83, 3395]	[0.498, 20.37]	[0, 0]	[0, 1]	[0, 1]	[0, 0]	0	1539263	0	1059910
14T_PL_6820.las	(668000.000,4520000.000,170.250)	(668999.990,4520999.990,728.330)	[182, 3426]	[1.092, 20.556]	[0, 0]	[0, 1]	[0, 1]	[0, 0]	0	1519233	0	1080910
14T_PL_6821.las	(668000.000,4521000.000,442.920)	(668999.990,4521999.990,742.220)	[296, 3411]	[1.776, 20.466]	[0, 0]	[0, 1]	[0, 1]	[0, 0]	0	1493647	0	1087914
14T_PL_6822.las	(668000.000,4522000.000,195.430)	(668999.990,4522999.990,740.170)	[326, 3411]	[1.956, 20.466]	[0, 0]	[0, 1]	[0, 1]	[0, 0]	0	1407000	0	1225459
14T_PL_6823.las	(668000.000,4523000.000,195.150)	(668999.990,4523999.990,738.150)	[113, 3413]	[0.678, 20.478]	[0, 0]	[0, 1]	[0, 1]	[0, 0]	0	1483729	0	1078125
14T_PL_6824.las	(668000.000,4524000.000,290.030)	(668999.990,4524999.990,718.040)	[21, 3429]	[0.126, 20.574]	[0, 0]	[0, 1]	[0, 1]	[0, 0]	0	1484386	0	1033949
14T_PL_6825.las	(668000.000,4525000.000,189.230)	(668999.990,4525999.990,732.360)	[-85, 3425]	[-0.51, 20.55]	[0, 0]	[0, 1]	[0, 1]	[0, 0]	0	1473888	0	996509
14T_PL_6826.las	(668000.000,4526000.000,190.610)	(668999.990,4526999.990,771.540)	[-271, 3429]	[-1.626, 20.574]	[0, 0]	[0, 1]	[0, 1]	[0, 0]	0	1470683	0	970491
14T_PL_6827.las	(668000.000,4527000.000,297.140)	(668999.990,4527999.990,744.070)	[-368, 3425]	[-2.208, 20.55]	[0, 0]	[0, 1]	[0, 1]	[0, 0]	0	1508437	0	1007714
14T_PL_6828.las	(668000.000,4528000.000,441.920)	(668999.990,4528999.990,736.890)	[-488, 3427]	[-2.928, 20.562]	[0, 0]	[0, 1]	[0, 1]	[0, 0]	0	1356528	0	1274175
14T_PL_6829.las	(668000.000,4529000.000,-153.660)	(668999.990,4529999.990,738.020)	[-655, 3428]	[-3.93, 20.568]	[0, 0]	[0, 1]	[0, 1]	[0, 0]	0	1465630	0	1434671

DPH-1.3 Report on ASPRS LAS File Format (Tiled Data) - Informational - continued

File	(Xmin, Ymin, Zmin)	(Xmax, Ymax, Zmax)	Extended Scan Angle	Scan Angle Rank	Scanner Channel	Scan Direction	Edge of Flight Line	User Data	Counts for Synthetic	Key-points	Withheld	Overlap
14T_PL_6830.las	(668000.000,4530000.000,176.540)	(668999.990,4530999.990,754.070)	[-800, 3430]	[-4.8, 20.58]	[0, 0]	[0, 1]	[0, 1]	[0, 0]	0	1377809	0	1372863
14T_PL_6831.las	(668000.000,4531000.000,437.170)	(668999.990,4531999.990,740.880)	[-908, 3428]	[-5.448, 20.568]	[0, 0]	[0, 1]	[0, 1]	[0, 0]	0	1365272	0	1329669
14T_PL_6832.las	(668000.000,4532000.000,447.260)	(668999.990,4532999.990,739.150)	[-976, 3430]	[-5.856, 20.58]	[0, 0]	[0, 1]	[0, 1]	[0, 0]	0	1403150	0	1219003
14T_PL_6833.las	(668000.000,4533000.000,462.790)	(668999.990,4533999.990,741.520)	[-1071, 3443]	[-6.426, 20.658]	[0, 0]	[0, 1]	[0, 1]	[0, 0]	0	1556425	0	1053659
14T_PL_6834.las	(668000.000,4534000.000,183.190)	(668999.990,4534999.990,751.740)	[-1148, 3442]	[-6.888, 20.652]	[0, 0]	[0, 1]	[0, 1]	[0, 0]	0	1554978	0	1113962
14T_PL_6835.las	(668000.000,4535000.000,183.610)	(668999.990,4535999.990,750.160)	[-1255, 3425]	[-7.53, 20.55]	[0, 0]	[0, 1]	[0, 1]	[0, 0]	0	1592637	0	1026189
14T_PL_6836.las	(668000.000,4536000.000,465.700)	(668999.990,4536999.990,758.000)	[-1430, 3427]	[-8.58, 20.562]	[0, 0]	[0, 1]	[0, 1]	[0, 0]	0	1582336	0	900779
14T_PL_6837.las	(668000.000,4537000.000,186.380)	(668999.990,4537999.990,777.800)	[-1537, 3425]	[-9.222, 20.55]	[0, 0]	[0, 1]	[0, 1]	[0, 0]	0	1513660	0	792276
14T_PL_6838.las	(668000.000,4538000.000,182.520)	(668999.990,4538999.990,789.140)	[-1679, 3425]	[-10.074, 20.55]	[0, 0]	[0, 1]	[0, 1]	[0, 0]	0	1475787	0	814049
14T_PL_6839.las	(668000.000,4539000.000,156.060)	(668999.990,4539999.990,755.320)	[-1743, 3426]	[-10.458, 20.556]	[0, 0]	[0, 1]	[0, 1]	[0, 0]	0	1476585	0	682581
14T_PL_6840.las	(668000.000,4540000.000,144.440)	(668999.990,4540999.990,740.280)	[-3405, 3408]	[-20.43, 20.448]	[0, 0]	[0, 1]	[0, 1]	[0, 0]	0	1559412	0	696364
14T_PL_6841.las	(668000.000,4541000.000,142.020)	(668999.990,4541999.990,722.680)	[-3423, 3409]	[-20.538, 20.454]	[0, 0]	[0, 1]	[0, 1]	[0, 0]	0	1556922	0	891964
14T_PL_6842.las	(668000.000,4542000.000,147.890)	(668999.990,4542999.990,747.610)	[-3444, 3374]	[-20.664, 20.244]	[0, 0]	[0, 1]	[0, 1]	[0, 0]	0	1685424	0	2211543
14T_PL_6843.las	(668000.000,4543000.000,150.890)	(668999.990,4543999.990,741.500)	[-3442, 3390]	[-20.652, 20.34]	[0, 0]	[0, 1]	[0, 1]	[0, 0]	0	1734596	0	4141203
14T_PL_6844.las	(668000.000,4544000.000,167.060)	(668999.990,4544999.990,752.970)	[-3455, 3424]	[-20.73, 20.544]	[0, 0]	[0, 1]	[0, 1]	[0, 0]	0	1678144	0	3977487
14T_PL_6845.las	(668000.000,4545000.000,173.530)	(668999.990,4545999.990,752.210)	[-3460, 3427]	[-20.76, 20.562]	[0, 0]	[0, 1]	[0, 1]	[0, 0]	0	1733639	0	3973167
14T_PL_6900.las	(669000.000,4500000.000,145.190)	(669999.990,4500999.990,667.120)	[-3140, 3363]	[-18.84, 20.178]	[0, 0]	[0, 1]	[0, 1]	[0, 0]	0	1636705	0	496353
14T_PL_6901.las	(669000.000,4501000.000,157.810)	(669999.990,4501999.990,685.250)	[-3344, 3363]	[-20.064, 20.178]	[0, 0]	[0, 1]	[0, 1]	[0, 0]	0	1658473	0	528751
14T_PL_6902.las	(669000.000,4502000.000,425.480)	(669999.990,4502999.990,682.630)	[-3354, 3362]	[-20.124, 20.172]	[0, 0]	[0, 1]	[0, 1]	[0, 0]	0	1647383	0	587280
14T_PL_6903.las	(669000.000,4503000.000,172.140)	(669999.990,4503999.990,668.860)	[-3341, 3360]	[-20.046, 20.16]	[0, 0]	[0, 1]	[0, 1]	[0, 0]	0	1619796	0	666079
14T_PL_6904.las	(669000.000,4504000.000,140.780)	(669999.990,4504999.990,671.650)	[-3341, 3342]	[-20.046, 20.052]	[0, 0]	[0, 1]	[0, 1]	[0, 0]	0	1662709	0	671435
14T_PL_6905.las	(669000.000,4505000.000,136.800)	(669999.990,4505999.990,700.350)	[-3341, 3328]	[-20.046, 19.968]	[0, 0]	[0, 1]	[0, 1]	[0, 0]	0	1672067	0	633810
14T_PL_6906.las	(669000.000,4506000.000,119.870)	(669999.990,4506999.990,710.290)	[-3373, 3325]	[-20.238, 19.95]	[0, 0]	[0, 1]	[0, 1]	[0, 0]	0	1557110	0	816747
14T_PL_6907.las	(669000.000,4507000.000,132.110)	(669999.990,4507999.990,688.190)	[-3391, 3329]	[-20.346, 19.974]	[0, 0]	[0, 1]	[0, 1]	[0, 0]	0	1610307	0	619776
14T_PL_6908.las	(669000.000,4508000.000,143.070)	(669999.990,4508999.990,701.710)	[-3406, 1927]	[-20.436, 11.562]	[0, 0]	[0, 1]	[0, 1]	[0, 0]	0	1537304	0	709789
14T_PL_6909.las	(669000.000,4509000.000,158.820)	(669999.990,4509999.990,728.830)	[-3425, 1838]	[-20.55, 11.028]	[0, 0]	[0, 1]	[0, 1]	[0, 0]	0	1591232	0	663596
14T_PL_6910.las	(669000.000,4510000.000,230.710)	(669999.990,4510999.990,730.250)	[-3424, 1839]	[-20.544, 11.034]	[0, 0]	[0, 1]	[0, 1]	[0, 0]	0	1563424	0	678724
14T_PL_6911.las	(669000.000,4511000.000,152.810)	(669999.990,4511999.990,734.530)	[-3393, 1724]	[-20.358, 10.344]	[0, 0]	[0, 1]	[0, 1]	[0, 0]	0	1575961	0	760952
14T_PL_6912.las	(669000.000,4512000.000,350.920)	(669999.990,4512999.990,733.360)	[-3425, 1574]	[-20.55, 9.444]	[0, 0]	[0, 1]	[0, 1]	[0, 0]	0	1560615	0	831237
14T_PL_6913.las	(669000.000,4513000.000,437.650)	(669999.990,4513999.990,726.900)	[-3408, 1472]	[-20.448, 8.832]	[0, 0]	[0, 1]	[0, 1]	[0, 0]	0	1575581	0	911618
14T_PL_6914.las	(669000.000,4514000.000,427.750)	(669999.990,4514999.990,730.300)	[-3426, 1261]	[-20.556, 7.566]	[0, 0]	[0, 1]	[0, 1]	[0, 0]	0	1532623	0	1022226
14T_PL_6915.las	(669000.000,4515000.000,424.610)	(669999.990,4515999.990,725.110)	[-3407, 1064]	[-20.442, 6.384]	[0, 0]	[0, 1]	[0, 1]	[0, 0]	0	1552918	0	1050040
14T_PL_6916.las	(669000.000,4516000.000,419.160)	(669999.990,4516999.990,721.510)	[-3425, 987]	[-20.55, 5.922]	[0, 0]	[0, 1]	[0, 1]	[0, 0]	0	1561175	0	1149989
14T_PL_6917.las	(669000.000,4517000.000,162.440)	(669999.990,4517999.990,694.490)	[-3423, 846]	[-20.538, 5.076]	[0, 0]	[0, 1]	[0, 1]	[0, 0]	0	1577166	0	1056576
14T_PL_6918.las	(669000.000,4518000.000,423.230)	(669999.990,4518999.990,730.670)	[-3411, 700]	[-20.466, 4.2]	[0, 0]	[0, 1]	[0, 1]	[0, 0]	0	1471167	0	1173106
14T_PL_6919.las	(669000.000,4519000.000,221.970)	(669999.990,4519999.990,712.070)	[-3442, 643]	[-20.652, 3.858]	[0, 0]	[0, 1]	[0, 1]	[0, 0]	0	1485695	0	1072636
14T_PL_6920.las	(669000.000,4520000.000,432.960)	(669999.990,4520999.990,720.910)	[-3442, 483]	[-20.652, 2.898]	[0, 0]	[0, 1]	[0, 1]	[0, 0]	0	1472179	0	1190822
14T_PL_6921.las	(669000.000,4521000.000,420.470)	(669999.990,4521999.990,697.710)	[-3428, 393]	[-20.568, 2.358]	[0, 0]	[0, 1]	[0, 1]	[0, 0]	0	1387716	0	1240352
14T_PL_6922.las	(669000.000,4522000.000,419.220)	(669999.990,4522999.990,721.550)	[-3426, 395]	[-20.556, 2.37]	[0, 0]	[0, 1]	[0, 1]	[0, 0]	0	1475062	0	1119966
14T_PL_6923.las	(669000.000,4523000.000,420.710)	(669999.990,4523999.990,724.940)	[-3426, 324]	[-20.556, 1.944]	[0, 0]	[0, 1]	[0, 1]	[0, 0]	0	1552729	0	1185730
14T_PL_6924.las	(669000.000,4524000.000,430.590)	(669999.990,4524999.990,706.580)	[-3429, 111]	[-20.574, 0.666]	[0, 0]	[0, 1]	[0, 1]	[0, 0]	0	1515852	0	1048971
14T_PL_6925.las	(669000.000,4525000.000,445.570)	(669999.990,4525999.990,687.430)	[-3460, 20]	[-20.76, 0.12]	[0, 0]	[0, 1]	[0, 1]	[0, 0]	0	1519013	0	1083473
14T_PL_6926.las	(669000.000,4526000.000,427.120)	(669999.990,4526999.990,726.120)	[-3458, -87]	[-20.748, -0.522]	[0, 0]	[0, 1]	[0, 1]	[0, 0]	0	1397725	0	1320452
14T_PL_6927.las	(669000.000,4527000.000,418.600)	(669999.990,4527999.990,705.160)	[-3438, -272]	[-20.628, -1.632]	[0, 0]	[0, 1]	[0, 1]	[0, 0]	0	1435602	0	1205695
14T_PL_6928.las	(669000.000,4528000.000,419.200)	(669999.990,4528999.990,713.480)	[-3459, -238]	[-20.754, -1.428]	[0, 0]	[0, 1]	[0, 1]	[0, 0]	0	1445763	0	1147379
14T_PL_6929.las	(669000.000,4529000.000,420.100)	(669999.990,4529999.990,715.380)	[-3441, -148]	[-20.646, -0.888]	[0, 0]	[0, 1]	[0, 1]	[0, 0]	0	1432165	0	1285948
14T_PL_6930.las	(669000.000,4530000.000,175.600)	(669999.990,4530999.990,740.030)	[-3443, -89]	[-20.658, -0.534]	[0, 0]	[0, 1]	[0, 1]	[0, 0]	0	1436558	0	1102027
14T_PL_6931.las	(669000.000,4531000.000,433.980)	(669999.990,4531999.990,720.530)	[-3442, 47]	[-20.652, 0.282]	[0, 0]	[0, 1]	[0, 1]	[0, 0]	0	1355765	0	1076472
14T_PL_6932.las	(669000.000,4532000.000,448.110)	(669999.990,4532999.990,734.530)	[-3476, 158]	[-20.856, 0.948]	[0, 0]	[0, 1]	[0, 1]	[0, 0]	0	1329785	0	1082009

DPH-1.3 Report on ASPRS LAS File Format (Tiled Data) - Informational - continued

File	(Xmin, Ymin, Zmin)	(Xmax, Ymax, Zmax)	Extended Scan Angle	Scan Angle Rank	Scanner Channel	Scan Direction	Edge of Flight Line	User Data	Counts for Synthetic	Key-points	Withheld	Overlap
14T_PL_6933.las	(669000.000,4533000.000,234.860)	(669999.990,4533999.990,737.180)	[-3472, 285]	[-20.832, 1.71]	[0, 0]	[0, 1]	[0, 1]	[0, 0]	0	1545174	0	1077177
14T_PL_6934.las	(669000.000,4534000.000,456.160)	(669999.990,4534999.990,704.730)	[-3458, 359]	[-20.748, 2.154]	[0, 0]	[0, 1]	[0, 1]	[0, 0]	0	1416079	0	1076176
14T_PL_6935.las	(669000.000,4535000.000,466.460)	(669999.990,4535999.990,743.600)	[-3476, 473]	[-20.856, 2.838]	[0, 0]	[0, 1]	[0, 1]	[0, 0]	0	1572880	0	1085782
14T_PL_6936.las	(669000.000,4536000.000,450.010)	(669999.990,4536999.990,740.860)	[-3460, 605]	[-20.76, 3.63]	[0, 0]	[0, 1]	[0, 1]	[0, 0]	0	1516036	0	1063928
14T_PL_6937.las	(669000.000,4537000.000,442.660)	(669999.990,4537999.990,735.070)	[-3479, 733]	[-20.874, 4.398]	[0, 0]	[0, 1]	[0, 1]	[0, 0]	0	1434745	0	1442358
14T_PL_6938.las	(669000.000,4538000.000,428.470)	(669999.990,4538999.990,738.260)	[-3442, 879]	[-20.652, 5.274]	[0, 0]	[0, 1]	[0, 1]	[0, 0]	0	1567788	0	1474510
14T_PL_6939.las	(669000.000,4539000.000,419.440)	(669999.990,4539999.990,741.790)	[-3443, 1016]	[-20.658, 6.096]	[0, 0]	[0, 1]	[0, 1]	[0, 0]	0	1508612	0	1485888
14T_PL_6940.las	(669000.000,4540000.000,166.480)	(669999.990,4540999.990,729.380)	[-3443, 1162]	[-20.658, 6.972]	[0, 0]	[0, 1]	[0, 1]	[0, 0]	0	1533235	0	1279068
14T_PL_6941.las	(669000.000,4541000.000,154.900)	(669999.990,4541999.990,726.820)	[-3425, 1359]	[-20.55, 8.154]	[0, 0]	[0, 1]	[0, 1]	[0, 0]	0	1570699	0	1096119
14T_PL_6942.las	(669000.000,4542000.000,172.710)	(669999.990,4542999.990,745.550)	[-3444, 3389]	[-20.664, 20.334]	[0, 0]	[0, 1]	[0, 1]	[0, 0]	0	1553849	0	1816673
14T_PL_6943.las	(669000.000,4543000.000,178.710)	(669999.990,4543999.990,735.660)	[-3424, 3394]	[-20.544, 20.364]	[0, 0]	[0, 1]	[0, 1]	[0, 0]	0	1723127	0	4132998
14T_PL_6944.las	(669000.000,4544000.000,350.910)	(669999.990,4544999.990,755.580)	[-3442, 3403]	[-20.652, 20.418]	[0, 0]	[0, 1]	[0, 1]	[0, 0]	0	1799289	0	4128827
14T_PL_6945.las	(669000.000,4545000.000,161.620)	(669999.990,4545999.990,744.700)	[-3442, 3401]	[-20.652, 20.406]	[0, 0]	[0, 1]	[0, 1]	[0, 0]	0	1706097	0	4382155
14T_PL_7000.las	(670000.000,4500000.000,408.940)	(670999.990,4500999.990,707.180)	[-3377, 1202]	[-20.262, 7.212]	[0, 0]	[0, 1]	[0, 1]	[0, 0]	0	1451216	0	917377
14T_PL_7001.las	(670000.000,4501000.000,405.910)	(670999.990,4501999.990,709.060)	[-3376, 1354]	[-20.256, 8.124]	[0, 0]	[0, 1]	[0, 1]	[0, 0]	0	1456442	0	928484
14T_PL_7002.las	(670000.000,4502000.000,402.160)	(670999.990,4502999.990,710.060)	[-3394, 1486]	[-20.364, 8.916]	[0, 0]	[0, 1]	[0, 1]	[0, 0]	0	1375020	0	804778
14T_PL_7003.las	(670000.000,4503000.000,125.770)	(670999.990,4503999.990,697.760)	[-3410, 3356]	[-20.46, 20.136]	[0, 0]	[0, 1]	[0, 1]	[0, 0]	0	1561814	0	743901
14T_PL_7004.las	(670000.000,4504000.000,120.820)	(670999.990,4504999.990,703.100)	[-3377, 3367]	[-20.262, 20.202]	[0, 0]	[0, 1]	[0, 1]	[0, 0]	0	1599514	0	672809
14T_PL_7005.las	(670000.000,4505000.000,119.480)	(670999.990,4505999.990,708.220)	[-3378, 3372]	[-20.268, 20.232]	[0, 0]	[0, 1]	[0, 1]	[0, 0]	0	1522313	0	616178
14T_PL_7006.las	(670000.000,4506000.000,119.210)	(670999.990,4506999.990,706.750)	[-3358, 3387]	[-20.148, 20.322]	[0, 0]	[0, 1]	[0, 1]	[0, 0]	0	1605928	0	587596
14T_PL_7007.las	(670000.000,4507000.000,132.370)	(670999.990,4507999.990,695.910)	[-3349, 3408]	[-20.094, 20.448]	[0, 0]	[0, 1]	[0, 1]	[0, 0]	0	1503866	0	696497
14T_PL_7008.las	(670000.000,4508000.000,147.470)	(670999.990,4508999.990,703.260)	[-3359, 3408]	[-20.154, 20.448]	[0, 0]	[0, 1]	[0, 1]	[0, 0]	0	1612650	0	735324
14T_PL_7009.las	(670000.000,4509000.000,157.840)	(670999.990,4509999.990,682.760)	[-3378, 3407]	[-20.268, 20.442]	[0, 0]	[0, 1]	[0, 1]	[0, 0]	0	1580669	0	721169
14T_PL_7010.las	(670000.000,4510000.000,166.560)	(670999.990,4510999.990,733.980)	[-3397, 3426]	[-20.382, 20.556]	[0, 0]	[0, 1]	[0, 1]	[0, 0]	0	1578014	0	723189
14T_PL_7011.las	(670000.000,4511000.000,149.550)	(670999.990,4511999.990,738.050)	[-3409, 3426]	[-20.454, 20.556]	[0, 0]	[0, 1]	[0, 1]	[0, 0]	0	1599258	0	728926
14T_PL_7012.las	(670000.000,4512000.000,160.710)	(670999.990,4512999.990,740.590)	[-3392, 3405]	[-20.352, 20.43]	[0, 0]	[0, 1]	[0, 1]	[0, 0]	0	1614115	0	674280
14T_PL_7013.las	(670000.000,4513000.000,152.020)	(670999.990,4513999.990,736.390)	[-3442, 3377]	[-20.652, 20.262]	[0, 0]	[0, 1]	[0, 1]	[0, 0]	0	1632911	0	663505
14T_PL_7014.las	(670000.000,4514000.000,150.740)	(670999.990,4514999.990,734.870)	[-3443, 3374]	[-20.658, 20.244]	[0, 0]	[0, 1]	[0, 1]	[0, 0]	0	1607106	0	598811
14T_PL_7015.las	(670000.000,4515000.000,117.860)	(670999.990,4515999.990,731.700)	[-1830, 3340]	[-10.98, 20.04]	[0, 0]	[0, 1]	[0, 1]	[0, 0]	0	1539644	0	588467
14T_PL_7016.las	(670000.000,4516000.000,115.800)	(670999.990,4516999.990,723.310)	[-1719, 3322]	[-10.314, 19.932]	[0, 0]	[0, 1]	[0, 1]	[0, 0]	0	1589794	0	654698
14T_PL_7017.las	(670000.000,4517000.000,122.770)	(670999.990,4517999.990,727.530)	[-1595, 3359]	[-9.57, 20.154]	[0, 0]	[0, 1]	[0, 1]	[0, 0]	0	1553818	0	709203
14T_PL_7018.las	(670000.000,4518000.000,131.770)	(670999.990,4518999.990,727.550)	[-1462, 3374]	[-8.772, 20.244]	[0, 0]	[0, 1]	[0, 1]	[0, 0]	0	1597177	0	835154
14T_PL_7019.las	(670000.000,4519000.000,133.100)	(670999.990,4519999.990,737.050)	[-1349, 3374]	[-8.094, 20.244]	[0, 0]	[0, 1]	[0, 1]	[0, 0]	0	1535941	0	867419
14T_PL_7020.las	(670000.000,4520000.000,140.740)	(670999.990,4520999.990,737.640)	[-1226, 3392]	[-7.356, 20.352]	[0, 0]	[0, 1]	[0, 1]	[0, 0]	0	1583821	0	1042094
14T_PL_7021.las	(670000.000,4521000.000,124.560)	(670999.990,4521999.990,733.260)	[-1128, 3375]	[-6.768, 20.25]	[0, 0]	[0, 1]	[0, 1]	[0, 0]	0	1532011	0	1034252
14T_PL_7022.las	(670000.000,4522000.000,121.140)	(670999.990,4522999.990,723.040)	[-1006, 3358]	[-6.036, 20.148]	[0, 0]	[0, 1]	[0, 1]	[0, 0]	0	1526043	0	1052707
14T_PL_7023.las	(670000.000,4523000.000,140.990)	(670999.990,4523999.990,732.480)	[-885, 3377]	[-5.31, 20.262]	[0, 0]	[0, 1]	[0, 1]	[0, 0]	0	1592675	0	1069559
14T_PL_7024.las	(670000.000,4524000.000,146.450)	(670999.990,4524999.990,739.780)	[-803, 3392]	[-4.818, 20.352]	[0, 0]	[0, 1]	[0, 1]	[0, 0]	0	1547294	0	1053737
14T_PL_7025.las	(670000.000,4525000.000,164.230)	(670999.990,4525999.990,744.050)	[-718, 3425]	[-4.308, 20.55]	[0, 0]	[0, 1]	[0, 1]	[0, 0]	0	1515130	0	1045498
14T_PL_7026.las	(670000.000,4526000.000,151.620)	(670999.990,4526999.990,737.380)	[-616, 3418]	[-3.696, 20.508]	[0, 0]	[0, 1]	[0, 1]	[0, 0]	0	1476594	0	1179327
14T_PL_7027.las	(670000.000,4527000.000,123.620)	(670999.990,4527999.990,728.960)	[-480, 3394]	[-2.88, 20.364]	[0, 0]	[0, 1]	[0, 1]	[0, 0]	0	1476967	0	1138201
14T_PL_7028.las	(670000.000,4528000.000,120.860)	(670999.990,4528999.990,726.620)	[-359, 3390]	[-2.154, 20.34]	[0, 0]	[0, 1]	[0, 1]	[0, 0]	0	1500658	0	1128708
14T_PL_7029.las	(670000.000,4529000.000,124.460)	(670999.990,4529999.990,722.720)	[-239, 3394]	[-1.434, 20.364]	[0, 0]	[0, 1]	[0, 1]	[0, 0]	0	1484905	0	1226210
14T_PL_7030.las	(670000.000,4530000.000,146.980)	(670999.990,4530999.990,739.730)	[-148, 3425]	[-0.888, 20.55]	[0, 0]	[0, 1]	[0, 1]	[0, 0]	0	1509012	0	1102456
14T_PL_7031.las	(670000.000,4531000.000,162.310)	(670999.990,4531999.990,742.400)	[-88, 3426]	[-0.528, 20.556]	[0, 0]	[0, 1]	[0, 1]	[0, 0]	0	1506091	0	1089098
14T_PL_7032.las	(670000.000,4532000.000,161.740)	(670999.990,4532999.990,743.220)	[49, 3425]	[0.294, 20.55]	[0, 0]	[0, 1]	[0, 1]	[0, 0]	0	1439548	0	1189426
14T_PL_7033.las	(670000.000,4533000.000,169.410)	(670999.990,4533999.990,754.280)	[159, 3429]	[0.954, 20.574]	[0, 0]	[0, 1]	[0, 1]	[0, 0]	0	1513012	0	1140336
14T_PL_7034.las	(670000.000,4534000.000,175.980)	(670999.990,4534999.990,737.850)	[248, 3428]	[1.488, 20.568]	[0, 0]	[0, 1]	[0, 1]	[0, 0]	0	1530855	0	1100976
14T_PL_7035.las	(670000.000,4535000.000,186.090)	(670999.990,4535999.990,756.860)	[250, 3429]	[1.5, 20.574]	[0, 0]	[0, 1]	[0, 1]	[0, 0]	0	1325035	0	1279771

DPH-1.3 Report on ASPRS LAS File Format (Tiled Data) - Informational - continued

File	(Xmin, Ymin, Zmin)	(Xmax, Ymax, Zmax)	Extended Scan Angle	Scan Angle Rank	Scanner Channel	Scan Direction	Edge of Flight Line	User Data	Counts for Synthetic	Key-points	Withheld	Overlap
14T_PL_7036.las	(670000.000,4536000.000,173.160)	(670999.990,4536999.990,748.000)	[182, 3425]	[1.092, 20.55]	[0, 0]	[0, 1]	[0, 1]	[0, 0]	0	1326754	0	1207061
14T_PL_7037.las	(670000.000,4537000.000,155.380)	(670999.990,4537999.990,750.480)	[24, 3428]	[0.144, 20.568]	[0, 0]	[0, 1]	[0, 1]	[0, 0]	0	1464946	0	1110286
14T_PL_7038.las	(670000.000,4538000.000,140.530)	(670999.990,4538999.990,737.440)	[-107, 3410]	[-0.642, 20.46]	[0, 0]	[0, 1]	[0, 1]	[0, 0]	0	1472488	0	1608646
14T_PL_7039.las	(670000.000,4539000.000,125.930)	(670999.990,4539999.990,720.850)	[-185, 3362]	[-1.11, 20.172]	[0, 0]	[0, 1]	[0, 1]	[0, 0]	0	1554895	0	1083451
14T_PL_7040.las	(670000.000,4540000.000,140.040)	(670999.990,4540999.990,741.100)	[-326, 3395]	[-1.956, 20.37]	[0, 0]	[0, 1]	[0, 1]	[0, 0]	0	1474897	0	1062913
14T_PL_7041.las	(670000.000,4541000.000,153.160)	(670999.990,4541999.990,735.670)	[-464, 3412]	[-2.784, 20.472]	[0, 0]	[0, 1]	[0, 1]	[0, 0]	0	1443158	0	1174207
14T_PL_7042.las	(670000.000,4542000.000,153.100)	(670999.990,4542999.990,740.190)	[-2511, 3407]	[-15.066, 20.442]	[0, 0]	[0, 1]	[0, 1]	[0, 0]	0	1678608	0	3444482
14T_PL_7043.las	(670000.000,4543000.000,157.610)	(670999.990,4543999.990,741.320)	[-3385, 3425]	[-20.31, 20.55]	[0, 0]	[0, 1]	[0, 1]	[0, 0]	0	1793076	0	4001652
14T_PL_7044.las	(670000.000,4544000.000,180.440)	(670999.990,4544999.990,745.250)	[-3390, 3444]	[-20.34, 20.664]	[0, 0]	[0, 1]	[0, 1]	[0, 0]	0	1734881	0	4203101
14T_PL_7045.las	(670000.000,4545000.000,143.680)	(670999.990,4545999.990,2406.790)	[-3380, 3444]	[-20.28, 20.664]	[0, 0]	[0, 1]	[0, 1]	[0, 0]	0	1643218	0	4670372
14T_PL_7100.las	(671000.000,4500000.000,116.080)	(671999.990,4500999.990,711.190)	[-517, 3365]	[-3.102, 20.19]	[0, 0]	[0, 1]	[0, 1]	[0, 0]	0	1425755	0	996206
14T_PL_7101.las	(671000.000,4501000.000,118.700)	(671999.990,4501999.990,709.550)	[-610, 3346]	[-3.66, 20.076]	[0, 0]	[0, 1]	[0, 1]	[0, 0]	0	1563230	0	997437
14T_PL_7102.las	(671000.000,4502000.000,117.420)	(671999.990,4502999.990,709.290)	[-751, 3340]	[-4.506, 20.04]	[0, 0]	[0, 1]	[0, 1]	[0, 0]	0	1522457	0	1003418
14T_PL_7103.las	(671000.000,4503000.000,114.560)	(671999.990,4503999.990,709.630)	[-938, 3359]	[-5.628, 20.154]	[0, 0]	[0, 1]	[0, 1]	[0, 0]	0	1473108	0	1050182
14T_PL_7104.las	(671000.000,4504000.000,116.540)	(671999.990,4504999.990,710.710)	[-1089, 3373]	[-6.534, 20.238]	[0, 0]	[0, 1]	[0, 1]	[0, 0]	0	1548389	0	1024937
14T_PL_7105.las	(671000.000,4505000.000,115.650)	(671999.990,4505999.990,712.140)	[-1189, 3378]	[-7.134, 20.268]	[0, 0]	[0, 1]	[0, 1]	[0, 0]	0	1517046	0	955213
14T_PL_7106.las	(671000.000,4506000.000,115.470)	(671999.990,4506999.990,731.320)	[-1294, 3393]	[-7.764, 20.358]	[0, 0]	[0, 1]	[0, 1]	[0, 0]	0	1517754	0	1203143
14T_PL_7107.las	(671000.000,4507000.000,135.500)	(671999.990,4507999.990,740.040)	[-1479, 3405]	[-8.874, 20.43]	[0, 0]	[0, 1]	[0, 1]	[0, 0]	0	1432624	0	1140493
14T_PL_7108.las	(671000.000,4508000.000,155.370)	(671999.990,4508999.990,741.000)	[-1609, 3404]	[-9.654, 20.424]	[0, 0]	[0, 1]	[0, 1]	[0, 0]	0	1501215	0	822888
14T_PL_7109.las	(671000.000,4509000.000,155.400)	(671999.990,4509999.990,739.880)	[-1747, 3408]	[-10.482, 20.448]	[0, 0]	[0, 1]	[0, 1]	[0, 0]	0	1549900	0	817995
14T_PL_7110.las	(671000.000,4510000.000,172.860)	(671999.990,4510999.990,742.090)	[-1895, 3417]	[-11.37, 20.502]	[0, 0]	[0, 1]	[0, 1]	[0, 0]	0	1618476	0	687310
14T_PL_7111.las	(671000.000,4511000.000,163.980)	(671999.990,4511999.990,737.840)	[-2005, 3402]	[-12.03, 20.412]	[0, 0]	[0, 1]	[0, 1]	[0, 0]	0	1599359	0	742715
14T_PL_7112.las	(671000.000,4512000.000,164.800)	(671999.990,4512999.990,745.110)	[-2092, 3410]	[-12.552, 20.46]	[0, 0]	[0, 1]	[0, 1]	[0, 0]	0	1579057	0	627904
14T_PL_7113.las	(671000.000,4513000.000,163.280)	(671999.990,4513999.990,737.210)	[-2261, 3408]	[-13.566, 20.448]	[0, 0]	[0, 1]	[0, 1]	[0, 0]	0	1507835	0	627148
14T_PL_7114.las	(671000.000,4514000.000,146.690)	(671999.990,4514999.990,2405.790)	[-2418, 3395]	[-14.508, 20.37]	[0, 0]	[0, 1]	[0, 1]	[0, 0]	0	1527359	0	686277
14T_PL_7115.las	(671000.000,4515000.000,114.340)	(671999.990,4515999.990,722.290)	[-2501, 3389]	[-15.006, 20.334]	[0, 0]	[0, 1]	[0, 1]	[0, 0]	0	1537347	0	678502
14T_PL_7116.las	(671000.000,4516000.000,107.760)	(671999.990,4516999.990,708.380)	[-2622, 3375]	[-15.732, 20.25]	[0, 0]	[0, 1]	[0, 1]	[0, 0]	0	1636024	0	792388
14T_PL_7117.las	(671000.000,4517000.000,120.590)	(671999.990,4517999.990,2403.020)	[-3362, 3375]	[-20.172, 20.25]	[0, 0]	[0, 1]	[0, 1]	[0, 0]	0	1588024	0	702370
14T_PL_7118.las	(671000.000,4518000.000,120.610)	(671999.990,4518999.990,716.880)	[-2955, 3376]	[-17.73, 20.256]	[0, 0]	[0, 1]	[0, 1]	[0, 0]	0	1611383	0	682715
14T_PL_7119.las	(671000.000,4519000.000,133.220)	(671999.990,4519999.990,2387.840)	[-3060, 3393]	[-18.36, 20.358]	[0, 0]	[0, 1]	[0, 1]	[0, 0]	0	1660475	0	545650
14T_PL_7120.las	(671000.000,4520000.000,124.040)	(671999.990,4520999.990,721.020)	[-3246, 3394]	[-19.476, 20.364]	[0, 0]	[0, 1]	[0, 1]	[0, 0]	0	1607436	0	456785
14T_PL_7121.las	(671000.000,4521000.000,115.180)	(671999.990,4521999.990,712.210)	[-3353, 3365]	[-20.118, 20.19]	[0, 0]	[0, 1]	[0, 1]	[0, 0]	0	1507824	0	582115
14T_PL_7122.las	(671000.000,4522000.000,116.650)	(671999.990,4522999.990,725.310)	[-3388, 3360]	[-20.328, 20.16]	[0, 0]	[0, 1]	[0, 1]	[0, 0]	0	1532254	0	618633
14T_PL_7123.las	(671000.000,4523000.000,122.110)	(671999.990,4523999.990,2404.550)	[-3396, 3359]	[-20.376, 20.154]	[0, 0]	[0, 1]	[0, 1]	[0, 0]	0	1585713	0	652914
14T_PL_7124.las	(671000.000,4524000.000,140.050)	(671999.990,4524999.990,728.790)	[-3420, 3394]	[-20.52, 20.364]	[0, 0]	[0, 1]	[0, 1]	[0, 0]	0	1593096	0	764193
14T_PL_7125.las	(671000.000,4525000.000,135.840)	(671999.990,4525999.990,2404.340)	[-3438, 3428]	[-20.628, 20.568]	[0, 0]	[0, 1]	[0, 1]	[0, 0]	0	1519354	0	879272
14T_PL_7126.las	(671000.000,4526000.000,118.550)	(671999.990,4526999.990,2406.120)	[-3424, 3408]	[-20.544, 20.448]	[0, 0]	[0, 1]	[0, 1]	[0, 0]	0	1489217	0	955611
14T_PL_7127.las	(671000.000,4527000.000,115.760)	(671999.990,4527999.990,725.500)	[-3409, 3361]	[-20.454, 20.166]	[0, 0]	[0, 1]	[0, 1]	[0, 0]	0	1452428	0	960764
14T_PL_7128.las	(671000.000,4528000.000,109.350)	(671999.990,4528999.990,725.180)	[-3407, 3357]	[-20.442, 20.142]	[0, 0]	[0, 1]	[0, 1]	[0, 0]	0	1535081	0	972214
14T_PL_7129.las	(671000.000,4529000.000,122.700)	(671999.990,4529999.990,2403.420)	[-3426, 3399]	[-20.556, 20.394]	[0, 0]	[0, 1]	[0, 1]	[0, 0]	0	1474759	0	998690
14T_PL_7130.las	(671000.000,4530000.000,136.250)	(671999.990,4530999.990,738.020)	[-3426, 3415]	[-20.556, 20.49]	[0, 0]	[0, 1]	[0, 1]	[0, 0]	0	1544054	0	1044486
14T_PL_7131.las	(671000.000,4531000.000,135.250)	(671999.990,4531999.990,741.600)	[-3426, 3392]	[-20.556, 20.352]	[0, 0]	[0, 1]	[0, 1]	[0, 0]	0	1490577	0	978316
14T_PL_7132.las	(671000.000,4532000.000,140.160)	(671999.990,4532999.990,736.770)	[-3460, 3393]	[-20.76, 20.358]	[0, 0]	[0, 1]	[0, 1]	[0, 0]	0	1529486	0	1047050
14T_PL_7133.las	(671000.000,4533000.000,141.110)	(671999.990,4533999.990,738.580)	[-3458, 3412]	[-20.748, 20.472]	[0, 0]	[0, 1]	[0, 1]	[0, 0]	0	1513633	0	972313
14T_PL_7134.las	(671000.000,4534000.000,164.500)	(671999.990,4534999.990,751.860)	[-3441, 3448]	[-20.646, 20.688]	[0, 0]	[0, 1]	[0, 1]	[0, 0]	0	1525026	0	1008620
14T_PL_7135.las	(671000.000,4535000.000,131.950)	(671999.990,4535999.990,2406.640)	[-3443, 3440]	[-20.658, 20.64]	[0, 0]	[0, 1]	[0, 1]	[0, 0]	0	1553910	0	1107383
14T_PL_7136.las	(671000.000,4536000.000,136.500)	(671999.990,4536999.990,738.880)	[-3461, 3371]	[-20.766, 20.226]	[0, 0]	[0, 1]	[0, 1]	[0, 0]	0	1422681	0	1038085
14T_PL_7137.las	(671000.000,4537000.000,133.690)	(671999.990,4537999.990,737.630)	[-3443, 3414]	[-20.658, 20.484]	[0, 0]	[0, 1]	[0, 1]	[0, 0]	0	1442571	0	1098736
14T_PL_7138.las	(671000.000,4538000.000,130.260)	(671999.990,4538999.990,734.040)	[-3424, 3393]	[-20.544, 20.358]	[0, 0]	[0, 1]	[0, 1]	[0, 0]	0	1391583	0	1160823

DPH-1.3 Report on ASPRS LAS File Format (Tiled Data) - Informational - continued

File	(Xmin, Ymin, Zmin)	(Xmax, Ymax, Zmax)	Extended Scan Angle	Scan Angle Rank	Scanner Channel	Scan Direction	Edge of Flight Line	User Data	Counts for Synthetic	Key-points	Withheld	Overlap
14T_PL_7139.las	(671000.000,4539000.000,117.180)	(671999.990,4539999.990,722.690)	[-3409, 3397]	[-20.454, 20.382]	[0, 0]	[0, 1]	[0, 1]	[0, 0]	0	1489925	0	1205561
14T_PL_7140.las	(671000.000,4540000.000,124.690)	(671999.990,4540999.990,725.970)	[-3410, 3374]	[-20.46, 20.244]	[0, 0]	[0, 1]	[0, 1]	[0, 0]	0	1523463	0	1064073
14T_PL_7141.las	(671000.000,4541000.000,126.150)	(671999.990,4541999.990,735.340)	[-3424, 3377]	[-20.544, 20.262]	[0, 0]	[0, 1]	[0, 1]	[0, 0]	0	1442233	0	1129257
14T_PL_7142.las	(671000.000,4542000.000,145.860)	(671999.990,4542999.990,737.380)	[-3428, 3653]	[-20.568, 21.918]	[0, 0]	[0, 1]	[0, 1]	[0, 0]	0	1406529	0	2018732
14T_PL_7143.las	(671000.000,4543000.000,145.520)	(671999.990,4543999.990,2397.860)	[-3426, 3418]	[-20.556, 20.508]	[0, 0]	[0, 1]	[0, 1]	[0, 0]	0	1458278	0	3768965
14T_PL_7144.las	(671000.000,4544000.000,143.420)	(671999.990,4544999.990,2401.010)	[-3461, 3419]	[-20.766, 20.514]	[0, 0]	[0, 1]	[0, 1]	[0, 0]	0	1706956	0	3842655
14T_PL_7145.las	(671000.000,4545000.000,126.870)	(671999.990,4545999.990,2399.980)	[-3443, 3380]	[-20.658, 20.28]	[0, 0]	[0, 1]	[0, 1]	[0, 0]	0	1677607	0	4053835
14T_PL_7146.las	(671000.000,4546000.000,132.220)	(671999.990,4546999.990,2399.540)	[-3441, 3410]	[-20.646, 20.46]	[0, 0]	[0, 1]	[0, 1]	[0, 0]	0	1707978	0	3897331
14T_PL_7200.las	(672000.000,4500000.000,117.120)	(672999.990,4500999.990,712.450)	[-3361, 3374]	[-20.166, 20.244]	[0, 0]	[0, 1]	[0, 1]	[0, 0]	0	1445977	0	1087973
14T_PL_7201.las	(672000.000,4501000.000,122.970)	(672999.990,4501999.990,713.250)	[-3359, 3399]	[-20.154, 20.394]	[0, 0]	[0, 1]	[0, 1]	[0, 0]	0	1548392	0	1009502
14T_PL_7202.las	(672000.000,4502000.000,129.100)	(672999.990,4502999.990,726.360)	[-3376, 3402]	[-20.256, 20.412]	[0, 0]	[0, 1]	[0, 1]	[0, 0]	0	1519482	0	977875
14T_PL_7203.las	(672000.000,4503000.000,139.670)	(672999.990,4503999.990,2398.210)	[-3396, 3421]	[-20.376, 20.526]	[0, 0]	[0, 1]	[0, 1]	[0, 0]	0	1492457	0	991325
14T_PL_7204.las	(672000.000,4504000.000,139.110)	(672999.990,4504999.990,2403.640)	[-3383, 3413]	[-20.298, 20.478]	[0, 0]	[0, 1]	[0, 1]	[0, 0]	0	1478898	0	1052685
14T_PL_7205.las	(672000.000,4505000.000,150.680)	(672999.990,4505999.990,2399.270)	[-3463, 3443]	[-20.778, 20.658]	[0, 0]	[0, 1]	[0, 1]	[0, 0]	0	1436535	0	929588
14T_PL_7206.las	(672000.000,4506000.000,157.100)	(672999.990,4506999.990,2402.510)	[-3444, 3444]	[-20.664, 20.664]	[0, 0]	[0, 1]	[0, 1]	[0, 0]	0	1549525	0	1112559
14T_PL_7207.las	(672000.000,4507000.000,173.290)	(672999.990,4507999.990,2396.660)	[-3448, 3446]	[-20.688, 20.676]	[0, 0]	[0, 1]	[0, 1]	[0, 0]	0	1338125	0	1027736
14T_PL_7208.las	(672000.000,4508000.000,160.610)	(672999.990,4508999.990,2401.140)	[-3442, 3440]	[-20.652, 20.64]	[0, 0]	[0, 1]	[0, 1]	[0, 0]	0	1515506	0	994978
14T_PL_7209.las	(672000.000,4509000.000,165.050)	(672999.990,4509999.990,2392.530)	[-3460, 3421]	[-20.76, 20.526]	[0, 0]	[0, 1]	[0, 1]	[0, 0]	0	1492423	0	940282
14T_PL_7210.las	(672000.000,4510000.000,171.900)	(672999.990,4510999.990,2393.400)	[-3471, 3431]	[-20.826, 20.586]	[0, 0]	[0, 1]	[0, 1]	[0, 0]	0	1498565	0	987444
14T_PL_7211.las	(672000.000,4511000.000,165.700)	(672999.990,4511999.990,2396.190)	[-3442, 3419]	[-20.652, 20.514]	[0, 0]	[0, 1]	[0, 1]	[0, 0]	0	1474926	0	992518
14T_PL_7212.las	(672000.000,4512000.000,169.830)	(672999.990,4512999.990,2403.060)	[-3448, 3415]	[-20.688, 20.49]	[0, 0]	[0, 1]	[0, 1]	[0, 0]	0	1476572	0	993949
14T_PL_7213.las	(672000.000,4513000.000,152.230)	(672999.990,4513999.990,2401.260)	[-3426, 3408]	[-20.556, 20.448]	[0, 0]	[0, 1]	[0, 1]	[0, 0]	0	1475271	0	979650
14T_PL_7214.las	(672000.000,4514000.000,135.080)	(672999.990,4514999.990,2397.890)	[-3404, 3391]	[-20.424, 20.346]	[0, 0]	[0, 1]	[0, 1]	[0, 0]	0	1496753	0	892264
14T_PL_7215.las	(672000.000,4515000.000,121.340)	(672999.990,4515999.990,2404.650)	[-3412, 3366]	[-20.472, 20.196]	[0, 0]	[0, 1]	[0, 1]	[0, 0]	0	1503982	0	905525
14T_PL_7216.las	(672000.000,4516000.000,105.250)	(672999.990,4516999.990,2400.010)	[-3380, 3356]	[-20.28, 20.136]	[0, 0]	[0, 1]	[0, 1]	[0, 0]	0	1481152	0	792146
14T_PL_7217.las	(672000.000,4517000.000,108.470)	(672999.990,4517999.990,2396.550)	[-3377, 3321]	[-20.262, 19.926]	[0, 0]	[0, 1]	[0, 1]	[0, 0]	0	1595365	0	648361
14T_PL_7218.las	(672000.000,4518000.000,117.920)	(672999.990,4518999.990,2399.930)	[-3410, 3351]	[-20.46, 20.106]	[0, 0]	[0, 1]	[0, 1]	[0, 0]	0	1515453	0	615507
14T_PL_7219.las	(672000.000,4519000.000,118.340)	(672999.990,4519999.990,2390.700)	[-3409, 3346]	[-20.454, 20.076]	[0, 0]	[0, 1]	[0, 1]	[0, 0]	0	1611084	0	721571
14T_PL_7220.las	(672000.000,4520000.000,104.670)	(672999.990,4520999.990,2397.820)	[-3409, 3343]	[-20.454, 20.058]	[0, 0]	[0, 1]	[0, 1]	[0, 0]	0	1502993	0	715021
14T_PL_7221.las	(672000.000,4521000.000,81.700)	(672999.990,4521999.990,2400.440)	[-3408, 3332]	[-20.448, 19.992]	[0, 0]	[0, 1]	[0, 1]	[0, 0]	0	1025502	0	389866
14T_PL_7222.las	(672000.000,4522000.000,94.840)	(672999.990,4522999.990,2401.670)	[-3427, 3349]	[-20.562, 20.094]	[0, 0]	[0, 1]	[0, 1]	[0, 0]	0	1039845	0	620698
14T_PL_7223.las	(672000.000,4523000.000,120.240)	(672999.990,4523999.990,2399.770)	[-3427, 3350]	[-20.562, 20.1]	[0, 0]	[0, 1]	[0, 1]	[0, 0]	0	1517856	0	689992
14T_PL_7224.las	(672000.000,4524000.000,130.370)	(672999.990,4524999.990,2399.510)	[-3448, 3370]	[-20.688, 20.22]	[0, 0]	[0, 1]	[0, 1]	[0, 0]	0	1567571	0	726887
14T_PL_7225.las	(672000.000,4525000.000,133.940)	(672999.990,4525999.990,2401.360)	[-3444, 3400]	[-20.664, 20.4]	[0, 0]	[0, 1]	[0, 1]	[0, 0]	0	1557403	0	627133
14T_PL_7226.las	(672000.000,4526000.000,121.870)	(672999.990,4526999.990,2398.850)	[-3426, 3358]	[-20.556, 20.148]	[0, 0]	[0, 1]	[0, 1]	[0, 0]	0	1495582	0	518790
14T_PL_7227.las	(672000.000,4527000.000,103.090)	(672999.990,4527999.990,2398.580)	[-3403, 3343]	[-20.418, 20.058]	[0, 0]	[0, 1]	[0, 1]	[0, 0]	0	1519142	0	540291
14T_PL_7228.las	(672000.000,4528000.000,106.330)	(672999.990,4528999.990,2400.380)	[-3431, 3320]	[-20.586, 19.92]	[0, 0]	[0, 1]	[0, 1]	[0, 0]	0	1519803	0	642610
14T_PL_7229.las	(672000.000,4529000.000,123.710)	(672999.990,4529999.990,2400.110)	[-3432, 3373]	[-20.592, 20.238]	[0, 0]	[0, 1]	[0, 1]	[0, 0]	0	1559475	0	671701
14T_PL_7230.las	(672000.000,4530000.000,118.710)	(672999.990,4530999.990,2403.330)	[-3436, 3401]	[-20.616, 20.406]	[0, 0]	[0, 1]	[0, 1]	[0, 0]	0	1522238	0	743902
14T_PL_7231.las	(672000.000,4531000.000,131.770)	(672999.990,4531999.990,2402.900)	[-3431, 3380]	[-20.586, 20.28]	[0, 0]	[0, 1]	[0, 1]	[0, 0]	0	1516620	0	769817
14T_PL_7232.las	(672000.000,4532000.000,124.640)	(672999.990,4532999.990,2402.650)	[-3465, 3381]	[-20.79, 20.286]	[0, 0]	[0, 1]	[0, 1]	[0, 0]	0	1445500	0	909012
14T_PL_7233.las	(672000.000,4533000.000,137.530)	(672999.990,4533999.990,2401.610)	[-3482, 3398]	[-20.892, 20.388]	[0, 0]	[0, 1]	[0, 1]	[0, 0]	0	1544544	0	1095955
14T_PL_7234.las	(672000.000,4534000.000,155.860)	(672999.990,4534999.990,2400.340)	[-3476, 3433]	[-20.856, 20.598]	[0, 0]	[0, 1]	[0, 1]	[0, 0]	0	1511243	0	1026821
14T_PL_7235.las	(672000.000,4535000.000,146.680)	(672999.990,4535999.990,2401.910)	[-3455, 3411]	[-20.73, 20.466]	[0, 0]	[0, 1]	[0, 1]	[0, 0]	0	1604731	0	1133768
14T_PL_7236.las	(672000.000,4536000.000,118.130)	(672999.990,4536999.990,2399.050)	[-3427, 1218]	[-20.562, 7.308]	[0, 0]	[0, 1]	[0, 1]	[0, 0]	0	1552528	0	1087518
14T_PL_7237.las	(672000.000,4537000.000,121.550)	(672999.990,4537999.990,2397.780)	[-3446, 1133]	[-20.676, 6.798]	[0, 0]	[0, 1]	[0, 1]	[0, 0]	0	1467178	0	1257591
14T_PL_7238.las	(672000.000,4538000.000,112.950)	(672999.990,4538999.990,2391.740)	[-3436, 3338]	[-20.616, 20.028]	[0, 0]	[0, 1]	[0, 1]	[0, 0]	0	1344942	0	1107507
14T_PL_7239.las	(672000.000,4539000.000,109.400)	(672999.990,4539999.990,2382.650)	[-3416, 3373]	[-20.496, 20.238]	[0, 0]	[0, 1]	[0, 1]	[0, 0]	0	1463571	0	1126924
14T_PL_7240.las	(672000.000,4540000.000,115.380)	(672999.990,4540999.990,2399.110)	[-3476, 3328]	[-20.856, 19.968]	[0, 0]	[0, 1]	[0, 1]	[0, 0]	0	1489508	0	1010547

DPH-1.3 Report on ASPRS LAS File Format (Tiled Data) - Informational - continued

File	(Xmin, Ymin, Zmin)	(Xmax, Ymax, Zmax)	Extended Scan Angle	Scan Angle Rank	Scanner Channel	Scan Direction	Edge of Flight Line	User Data	Counts for Synthetic	Key-points	Withheld	Overlap
14T_PL_7241.las	(672000.000,4541000.000,141.720)	(672999.990,4541999.990,2394.660)	[-3481, 3366]	[-20.886, 20.196]	[0, 0]	[0, 1]	[0, 1]	[0, 0]	0	1492919	0	1042983
14T_PL_7242.las	(672000.000,4542000.000,132.830)	(672999.990,4542999.990,2399.250)	[-3464, 3634]	[-20.784, 21.804]	[0, 0]	[0, 1]	[0, 1]	[0, 0]	0	1538422	0	3014345
14T_PL_7243.las	(672000.000,4543000.000,124.080)	(672999.990,4543999.990,2404.380)	[-3462, 3389]	[-20.772, 20.334]	[0, 0]	[0, 1]	[0, 1]	[0, 0]	0	1516281	0	4312911
14T_PL_7244.las	(672000.000,4544000.000,126.600)	(672999.990,4544999.990,2389.810)	[-3445, 3392]	[-20.67, 20.352]	[0, 0]	[0, 1]	[0, 1]	[0, 0]	0	1692742	0	4171954
14T_PL_7245.las	(672000.000,4545000.000,118.120)	(672999.990,4545999.990,2403.470)	[-3433, 3368]	[-20.598, 20.208]	[0, 0]	[0, 1]	[0, 1]	[0, 0]	0	1711113	0	4591902
14T_PL_7246.las	(672000.000,4546000.000,117.390)	(672999.990,4546999.990,2398.430)	[-3621, 3381]	[-21.726, 20.286]	[0, 0]	[0, 1]	[0, 1]	[0, 0]	0	1633139	0	4538132
14T_PL_7300.las	(673000.000,4500000.000,123.330)	(673999.990,4500999.990,2402.620)	[-3449, 3354]	[-20.694, 20.124]	[0, 0]	[0, 1]	[0, 1]	[0, 0]	0	1321416	0	1056438
14T_PL_7301.las	(673000.000,4501000.000,123.940)	(673999.990,4501999.990,2401.270)	[-3433, 3363]	[-20.598, 20.178]	[0, 0]	[0, 1]	[0, 1]	[0, 0]	0	1500729	0	984965
14T_PL_7302.las	(673000.000,4502000.000,140.240)	(673999.990,4502999.990,2400.560)	[-3446, 3364]	[-20.676, 20.184]	[0, 0]	[0, 1]	[0, 1]	[0, 0]	0	1499128	0	990858
14T_PL_7303.las	(673000.000,4503000.000,133.160)	(673999.990,4503999.990,2403.030)	[-3463, 3411]	[-20.778, 20.466]	[0, 0]	[0, 1]	[0, 1]	[0, 0]	0	1414106	0	952979
14T_PL_7304.las	(673000.000,4504000.000,148.990)	(673999.990,4504999.990,2397.240)	[-3465, 3375]	[-20.79, 20.25]	[0, 0]	[0, 1]	[0, 1]	[0, 0]	0	1501592	0	1092136
14T_PL_7305.las	(673000.000,4505000.000,162.730)	(673999.990,4505999.990,736.300)	[-3467, -150]	[-20.802, -0.9]	[0, 0]	[0, 1]	[0, 1]	[0, 0]	0	1498784	0	970127
14T_PL_7306.las	(673000.000,4506000.000,149.480)	(673999.990,4506999.990,743.030)	[-3480, -273]	[-20.88, -1.638]	[0, 0]	[0, 1]	[0, 1]	[0, 0]	0	1612410	0	1135142
14T_PL_7307.las	(673000.000,4507000.000,139.980)	(673999.990,4507999.990,744.460)	[-3485, -123]	[-20.91, -0.738]	[0, 0]	[0, 1]	[0, 1]	[0, 0]	0	1434380	0	1044293
14T_PL_7308.las	(673000.000,4508000.000,133.260)	(673999.990,4508999.990,736.530)	[-3479, -86]	[-20.874, -0.516]	[0, 0]	[0, 1]	[0, 1]	[0, 0]	0	1501610	0	1192422
14T_PL_7309.las	(673000.000,4509000.000,144.650)	(673999.990,4509999.990,2402.540)	[-3476, -56]	[-20.856, -0.336]	[0, 0]	[0, 1]	[0, 1]	[0, 0]	0	1414235	0	1011585
14T_PL_7310.las	(673000.000,4510000.000,150.900)	(673999.990,4510999.990,2398.780)	[-3482, -14]	[-20.892, -0.084]	[0, 0]	[0, 1]	[0, 1]	[0, 0]	0	1507196	0	977306
14T_PL_7311.las	(673000.000,4511000.000,148.010)	(673999.990,4511999.990,2404.470)	[-3429, 3383]	[-20.574, 20.298]	[0, 0]	[0, 1]	[0, 1]	[0, 0]	0	1460581	0	937712
14T_PL_7312.las	(673000.000,4512000.000,126.050)	(673999.990,4512999.990,2399.190)	[-3463, 3389]	[-20.778, 20.334]	[0, 0]	[0, 1]	[0, 1]	[0, 0]	0	1402033	0	1137150
14T_PL_7313.las	(673000.000,4513000.000,134.690)	(673999.990,4513999.990,2401.720)	[-3462, 3400]	[-20.772, 20.4]	[0, 0]	[0, 1]	[0, 1]	[0, 0]	0	1408155	0	965048
14T_PL_7314.las	(673000.000,4514000.000,119.070)	(673999.990,4514999.990,2401.370)	[-3447, 3385]	[-20.682, 20.31]	[0, 0]	[0, 1]	[0, 1]	[0, 0]	0	1470244	0	1071820
14T_PL_7315.las	(673000.000,4515000.000,112.460)	(673999.990,4515999.990,2402.470)	[-3431, 3393]	[-20.586, 20.358]	[0, 0]	[0, 1]	[0, 1]	[0, 0]	0	1534403	0	1120784
14T_PL_7316.las	(673000.000,4516000.000,100.690)	(673999.990,4516999.990,2403.170)	[-3411, 3371]	[-20.466, 20.226]	[0, 0]	[0, 1]	[0, 1]	[0, 0]	0	1496451	0	976107
14T_PL_7317.las	(673000.000,4517000.000,101.330)	(673999.990,4517999.990,2400.900)	[-3373, 3320]	[-20.238, 19.92]	[0, 0]	[0, 1]	[0, 1]	[0, 0]	0	1592515	0	1051411
14T_PL_7318.las	(673000.000,4518000.000,120.100)	(673999.990,4518999.990,2399.280)	[-3411, 3335]	[-20.466, 20.01]	[0, 0]	[0, 1]	[0, 1]	[0, 0]	0	1476922	0	1016195
14T_PL_7319.las	(673000.000,4519000.000,116.760)	(673999.990,4519999.990,2405.330)	[-3413, 3300]	[-20.478, 19.8]	[0, 0]	[0, 1]	[0, 1]	[0, 0]	0	1581491	0	1038394
14T_PL_7320.las	(673000.000,4520000.000,102.840)	(673999.990,4520999.990,2398.790)	[-3407, 3324]	[-20.442, 19.944]	[0, 0]	[0, 1]	[0, 1]	[0, 0]	0	1455938	0	920737
14T_PL_7321.las	(673000.000,4521000.000,81.590)	(673999.990,4521999.990,2404.100)	[-3410, 3382]	[-20.46, 20.292]	[0, 0]	[0, 1]	[0, 1]	[0, 0]	0	1338560	0	492939
14T_PL_7322.las	(673000.000,4522000.000,83.530)	(673999.990,4522999.990,2391.770)	[-3425, 3397]	[-20.55, 20.382]	[0, 0]	[0, 1]	[0, 1]	[0, 0]	0	1502774	0	779364
14T_PL_7323.las	(673000.000,4523000.000,126.850)	(673999.990,4523999.990,2401.050)	[-3425, 3386]	[-20.55, 20.316]	[0, 0]	[0, 1]	[0, 1]	[0, 0]	0	1507274	0	683920
14T_PL_7324.las	(673000.000,4524000.000,133.830)	(673999.990,4524999.990,2401.310)	[-3432, 3378]	[-20.592, 20.268]	[0, 0]	[0, 1]	[0, 1]	[0, 0]	0	1600534	0	616716
14T_PL_7325.las	(673000.000,4525000.000,129.640)	(673999.990,4525999.990,2398.300)	[-3440, 3405]	[-20.64, 20.43]	[0, 0]	[0, 1]	[0, 1]	[0, 0]	0	1533519	0	577220
14T_PL_7326.las	(673000.000,4526000.000,98.000)	(673999.990,4526999.990,2396.260)	[-3427, 3366]	[-20.562, 20.196]	[0, 0]	[0, 1]	[0, 1]	[0, 0]	0	1382717	0	687760
14T_PL_7327.las	(673000.000,4527000.000,97.760)	(673999.990,4527999.990,2399.670)	[-3375, 3330]	[-20.25, 19.98]	[0, 0]	[0, 1]	[0, 1]	[0, 0]	0	1623754	0	676198
14T_PL_7328.las	(673000.000,4528000.000,105.820)	(673999.990,4528999.990,2400.120)	[-3393, 3372]	[-20.358, 20.232]	[0, 0]	[0, 1]	[0, 1]	[0, 0]	0	1549673	0	788694
14T_PL_7329.las	(673000.000,4529000.000,118.870)	(673999.990,4529999.990,2403.000)	[-3429, 3366]	[-20.574, 20.196]	[0, 0]	[0, 1]	[0, 1]	[0, 0]	0	1613539	0	764599
14T_PL_7330.las	(673000.000,4530000.000,107.760)	(673999.990,4530999.990,2393.920)	[-3442, 3399]	[-20.652, 20.394]	[0, 0]	[0, 1]	[0, 1]	[0, 0]	0	1538963	0	760949
14T_PL_7331.las	(673000.000,4531000.000,123.820)	(673999.990,4531999.990,2400.660)	[-3410, 3408]	[-20.46, 20.448]	[0, 0]	[0, 1]	[0, 1]	[0, 0]	0	1566680	0	760560
14T_PL_7332.las	(673000.000,4532000.000,119.170)	(673999.990,4532999.990,2402.000)	[-3446, 3413]	[-20.676, 20.478]	[0, 0]	[0, 1]	[0, 1]	[0, 0]	0	1515648	0	735159
14T_PL_7333.las	(673000.000,4533000.000,140.140)	(673999.990,4533999.990,2405.000)	[-3466, 3406]	[-20.796, 20.436]	[0, 0]	[0, 1]	[0, 1]	[0, 0]	0	1455955	0	624207
14T_PL_7334.las	(673000.000,4534000.000,155.840)	(673999.990,4534999.990,2397.960)	[-3464, 3425]	[-20.784, 20.55]	[0, 0]	[0, 1]	[0, 1]	[0, 0]	0	1537571	0	583642
14T_PL_7335.las	(673000.000,4535000.000,137.030)	(673999.990,4535999.990,2401.190)	[-3444, 3414]	[-20.664, 20.484]	[0, 0]	[0, 1]	[0, 1]	[0, 0]	0	1598023	0	658499
14T_PL_7336.las	(673000.000,4536000.000,120.400)	(673999.990,4536999.990,731.660)	[-3421, 3389]	[-20.526, 20.334]	[0, 0]	[0, 1]	[0, 1]	[0, 0]	0	1587206	0	667264
14T_PL_7337.las	(673000.000,4537000.000,108.250)	(673999.990,4537999.990,722.000)	[-3440, 3391]	[-20.64, 20.346]	[0, 0]	[0, 1]	[0, 1]	[0, 0]	0	1393060	0	622466
14T_PL_7338.las	(673000.000,4538000.000,105.640)	(673999.990,4538999.990,2397.270)	[-3416, 3374]	[-20.496, 20.244]	[0, 0]	[0, 1]	[0, 1]	[0, 0]	0	1560967	0	853793
14T_PL_7339.las	(673000.000,4539000.000,105.230)	(673999.990,4539999.990,2399.120)	[-3365, 3380]	[-20.19, 20.28]	[0, 0]	[0, 1]	[0, 1]	[0, 0]	0	1547115	0	910611
14T_PL_7340.las	(673000.000,4540000.000,132.700)	(673999.990,4540999.990,2398.640)	[-3427, 3424]	[-20.562, 20.544]	[0, 0]	[0, 1]	[0, 1]	[0, 0]	0	1484701	0	1005662
14T_PL_7341.las	(673000.000,4541000.000,142.810)	(673999.990,4541999.990,2397.890)	[-3462, 3450]	[-20.772, 20.7]	[0, 0]	[0, 1]	[0, 1]	[0, 0]	0	1538177	0	1087784
14T_PL_7342.las	(673000.000,4542000.000,129.030)	(673999.990,4542999.990,2400.880)	[-3436, 3413]	[-20.616, 20.478]	[0, 0]	[0, 1]	[0, 1]	[0, 0]	0	1542755	0	2134024

DPH-1.3 Report on ASPRS LAS File Format (Tiled Data) - Informational - continued

File	(Xmin, Ymin, Zmin)	(Xmax, Ymax, Zmax)	Extended Scan Angle	Scan Angle Rank	Scanner Channel	Scan Direction	Edge of Flight Line	User Data	Counts for Synthetic	Key-points	Withheld	Overlap
14T_PL_7343.las	(673000.000,4543000.000,107.090)	(673999.990,4543999.990,2400.920)	[-3445, 3401]	[-20.67, 20.406]	[0, 0]	[0, 1]	[0, 1]	[0, 0]	0	1480224	0	4036014
14T_PL_7344.las	(673000.000,4544000.000,109.860)	(673999.990,4544999.990,2401.080)	[-3449, 3389]	[-20.694, 20.334]	[0, 0]	[0, 1]	[0, 1]	[0, 0]	0	1652257	0	4542171
14T_PL_7345.las	(673000.000,4545000.000,119.260)	(673999.990,4545999.990,2397.630)	[-3473, 3431]	[-20.838, 20.586]	[0, 0]	[0, 1]	[0, 1]	[0, 0]	0	1641237	0	4461299
14T_PL_7346.las	(673000.000,4546000.000,141.710)	(673999.990,4546999.990,2403.580)	[-3632, 3427]	[-21.792, 20.562]	[0, 0]	[0, 1]	[0, 1]	[0, 0]	0	1695684	0	4672204
14T_PL_7400.las	(674000.000,4500000.000,147.270)	(674999.990,4500999.990,2397.510)	[-3429, 3430]	[-20.574, 20.58]	[0, 0]	[0, 1]	[0, 1]	[0, 0]	0	1344743	0	1094995
14T_PL_7401.las	(674000.000,4501000.000,128.920)	(674999.990,4501999.990,2398.300)	[-3410, 3406]	[-20.46, 20.436]	[0, 0]	[0, 1]	[0, 1]	[0, 0]	0	1483974	0	1181315
14T_PL_7402.las	(674000.000,4502000.000,138.100)	(674999.990,4502999.990,2388.580)	[-3402, 3413]	[-20.412, 20.478]	[0, 0]	[0, 1]	[0, 1]	[0, 0]	0	1546277	0	1094090
14T_PL_7403.las	(674000.000,4503000.000,149.710)	(674999.990,4503999.990,2401.670)	[-3443, 3419]	[-20.658, 20.514]	[0, 0]	[0, 1]	[0, 1]	[0, 0]	0	1479153	0	1077631
14T_PL_7404.las	(674000.000,4504000.000,147.390)	(674999.990,4504999.990,2401.630)	[-3444, 3431]	[-20.664, 20.586]	[0, 0]	[0, 1]	[0, 1]	[0, 0]	0	1537992	0	1189903
14T_PL_7405.las	(674000.000,4505000.000,149.300)	(674999.990,4505999.990,2402.660)	[-3442, 3431]	[-20.652, 20.586]	[0, 0]	[0, 1]	[0, 1]	[0, 0]	0	1498929	0	1050374
14T_PL_7406.las	(674000.000,4506000.000,153.370)	(674999.990,4506999.990,2405.300)	[-3463, 3434]	[-20.778, 20.604]	[0, 0]	[0, 1]	[0, 1]	[0, 0]	0	1518275	0	1111219
14T_PL_7407.las	(674000.000,4507000.000,135.580)	(674999.990,4507999.990,2396.950)	[-3460, 3431]	[-20.76, 20.586]	[0, 0]	[0, 1]	[0, 1]	[0, 0]	0	1402001	0	1131978
14T_PL_7408.las	(674000.000,4508000.000,120.450)	(674999.990,4508999.990,2398.870)	[-131, 3403]	[-0.786, 20.418]	[0, 0]	[0, 1]	[0, 1]	[0, 0]	0	1476055	0	1214151
14T_PL_7409.las	(674000.000,4509000.000,135.170)	(674999.990,4509999.990,2402.570)	[-99, 3434]	[-0.594, 20.604]	[0, 0]	[0, 1]	[0, 1]	[0, 0]	0	1422702	0	1038644
14T_PL_7410.las	(674000.000,4510000.000,148.050)	(674999.990,4510999.990,2403.100)	[-62, 3444]	[-0.372, 20.664]	[0, 0]	[0, 1]	[0, 1]	[0, 0]	0	1503106	0	1055142
14T_PL_7411.las	(674000.000,4511000.000,132.700)	(674999.990,4511999.990,2402.900)	[-16, 3416]	[-0.096, 20.496]	[0, 0]	[0, 1]	[0, 1]	[0, 0]	0	1516355	0	1153773
14T_PL_7412.las	(674000.000,4512000.000,109.920)	(674999.990,4512999.990,728.200)	[112, 3406]	[0.672, 20.436]	[0, 0]	[0, 1]	[0, 1]	[0, 0]	0	1463938	0	1157129
14T_PL_7413.las	(674000.000,4513000.000,112.140)	(674999.990,4513999.990,721.080)	[302, 3417]	[1.812, 20.502]	[0, 0]	[0, 1]	[0, 1]	[0, 0]	0	1408938	0	1049016
14T_PL_7414.las	(674000.000,4514000.000,132.150)	(674999.990,4514999.990,726.660)	[161, 3396]	[0.966, 20.376]	[0, 0]	[0, 1]	[0, 1]	[0, 0]	0	1485034	0	998777
14T_PL_7415.las	(674000.000,4515000.000,110.600)	(674999.990,4515999.990,722.050)	[25, 3398]	[0.15, 20.388]	[0, 0]	[0, 1]	[0, 1]	[0, 0]	0	1507809	0	1069089
14T_PL_7416.las	(674000.000,4516000.000,100.310)	(674999.990,4516999.990,2399.120)	[-67, 3385]	[-0.402, 20.31]	[0, 0]	[0, 1]	[0, 1]	[0, 0]	0	1476398	0	1171281
14T_PL_7417.las	(674000.000,4517000.000,92.210)	(674999.990,4517999.990,2399.960)	[-3347, 3351]	[-20.082, 20.106]	[0, 0]	[0, 1]	[0, 1]	[0, 0]	0	1488155	0	1153151
14T_PL_7418.las	(674000.000,4518000.000,95.180)	(674999.990,4518999.990,2398.820)	[-3333, 3369]	[-19.998, 20.214]	[0, 0]	[0, 1]	[0, 1]	[0, 0]	0	1412461	0	865696
14T_PL_7419.las	(674000.000,4519000.000,94.590)	(674999.990,4519999.990,2399.990)	[-3318, 3363]	[-19.908, 20.178]	[0, 0]	[0, 1]	[0, 1]	[0, 0]	0	1528014	0	995956
14T_PL_7420.las	(674000.000,4520000.000,98.050)	(674999.990,4520999.990,2396.790)	[-3381, 3378]	[-20.286, 20.268]	[0, 0]	[0, 1]	[0, 1]	[0, 0]	0	1404291	0	817678
14T_PL_7421.las	(674000.000,4521000.000,112.760)	(674999.990,4521999.990,2358.040)	[-3402, 3402]	[-20.412, 20.412]	[0, 0]	[0, 1]	[0, 1]	[0, 0]	0	1521945	0	942667
14T_PL_7422.las	(674000.000,4522000.000,118.830)	(674999.990,4522999.990,2396.800)	[-3365, 3415]	[-20.19, 20.49]	[0, 0]	[0, 1]	[0, 1]	[0, 0]	0	1511622	0	973090
14T_PL_7423.las	(674000.000,4523000.000,120.730)	(674999.990,4523999.990,2396.560)	[-996, 3411]	[-5.976, 20.466]	[0, 0]	[0, 1]	[0, 1]	[0, 0]	0	1532015	0	969212
14T_PL_7424.las	(674000.000,4524000.000,128.760)	(674999.990,4524999.990,2400.790)	[-3390, 3411]	[-20.34, 20.466]	[0, 0]	[0, 1]	[0, 1]	[0, 0]	0	1545463	0	1024618
14T_PL_7425.las	(674000.000,4525000.000,127.360)	(674999.990,4525999.990,2396.390)	[-3400, 3422]	[-20.4, 20.532]	[0, 0]	[0, 1]	[0, 1]	[0, 0]	0	1484842	0	1039017
14T_PL_7426.las	(674000.000,4526000.000,96.870)	(674999.990,4526999.990,2401.980)	[-3364, 3361]	[-20.184, 20.166]	[0, 0]	[0, 1]	[0, 1]	[0, 0]	0	1594861	0	1034111
14T_PL_7427.las	(674000.000,4527000.000,96.220)	(674999.990,4527999.990,2401.990)	[-3365, 3341]	[-20.19, 20.046]	[0, 0]	[0, 1]	[0, 1]	[0, 0]	0	1501441	0	906193
14T_PL_7428.las	(674000.000,4528000.000,108.450)	(674999.990,4528999.990,2401.450)	[-3411, 3381]	[-20.466, 20.286]	[0, 0]	[0, 1]	[0, 1]	[0, 0]	0	1594545	0	826452
14T_PL_7429.las	(674000.000,4529000.000,101.900)	(674999.990,4529999.990,2402.750)	[-3396, 3387]	[-20.376, 20.322]	[0, 0]	[0, 1]	[0, 1]	[0, 0]	0	1590478	0	809635
14T_PL_7430.las	(674000.000,4530000.000,108.430)	(674999.990,4530999.990,2395.940)	[-3428, 3396]	[-20.568, 20.376]	[0, 0]	[0, 1]	[0, 1]	[0, 0]	0	1481787	0	714953
14T_PL_7431.las	(674000.000,4531000.000,129.610)	(674999.990,4531999.990,2402.420)	[-3423, 3412]	[-20.538, 20.472]	[0, 0]	[0, 1]	[0, 1]	[0, 0]	0	1598216	0	616305
14T_PL_7432.las	(674000.000,4532000.000,123.160)	(674999.990,4532999.990,2397.410)	[-3422, 3421]	[-20.532, 20.526]	[0, 0]	[0, 1]	[0, 1]	[0, 0]	0	1500635	0	556397
14T_PL_7433.las	(674000.000,4533000.000,134.560)	(674999.990,4533999.990,2403.360)	[-3443, 3440]	[-20.658, 20.64]	[0, 0]	[0, 1]	[0, 1]	[0, 0]	0	1600673	0	737762
14T_PL_7434.las	(674000.000,4534000.000,136.490)	(674999.990,4534999.990,2401.880)	[-3444, 3450]	[-20.664, 20.7]	[0, 0]	[0, 1]	[0, 1]	[0, 0]	0	1554277	0	774285
14T_PL_7435.las	(674000.000,4535000.000,134.500)	(674999.990,4535999.990,2393.290)	[-3446, 3396]	[-20.676, 20.376]	[0, 0]	[0, 1]	[0, 1]	[0, 0]	0	1422589	0	798261
14T_PL_7436.las	(674000.000,4536000.000,109.490)	(674999.990,4536999.990,2402.110)	[-3396, 3377]	[-20.376, 20.262]	[0, 0]	[0, 1]	[0, 1]	[0, 0]	0	1592817	0	818422
14T_PL_7437.las	(674000.000,4537000.000,105.160)	(674999.990,4537999.990,717.570)	[-3363, 3387]	[-20.178, 20.322]	[0, 0]	[0, 1]	[0, 1]	[0, 0]	0	1472314	0	848286
14T_PL_7438.las	(674000.000,4538000.000,100.080)	(674999.990,4538999.990,2392.870)	[-3409, 3381]	[-20.454, 20.286]	[0, 0]	[0, 1]	[0, 1]	[0, 0]	0	1665596	0	745658
14T_PL_7439.las	(674000.000,4539000.000,109.100)	(674999.990,4539999.990,2392.530)	[-3446, 3356]	[-20.676, 20.136]	[0, 0]	[0, 1]	[0, 1]	[0, 0]	0	1553885	0	742964
14T_PL_7440.las	(674000.000,4540000.000,132.850)	(674999.990,4540999.990,2403.100)	[-3435, 3429]	[-20.61, 20.574]	[0, 0]	[0, 1]	[0, 1]	[0, 0]	0	1583825	0	712492
14T_PL_7441.las	(674000.000,4541000.000,126.770)	(674999.990,4541999.990,2404.200)	[-3427, 3447]	[-20.562, 20.682]	[0, 0]	[0, 1]	[0, 1]	[0, 0]	0	1608339	0	609067
14T_PL_7442.las	(674000.000,4542000.000,101.040)	(674999.990,4542999.990,2401.190)	[-3394, 3408]	[-20.364, 20.448]	[0, 0]	[0, 1]	[0, 1]	[0, 0]	0	1546203	0	1574219
14T_PL_7443.las	(674000.000,4543000.000,103.940)	(674999.990,4543999.990,2400.340)	[-3414, 3399]	[-20.484, 20.394]	[0, 0]	[0, 1]	[0, 1]	[0, 0]	0	1709025	0	3645185
14T_PL_7444.las	(674000.000,4544000.000,118.060)	(674999.990,4544999.990,2404.530)	[-3449, 3420]	[-20.694, 20.52]	[0, 0]	[0, 1]	[0, 1]	[0, 0]	0	1652619	0	4444670

DPH-1.3 Report on ASPRS LAS File Format (Tiled Data) - Informational - continued

File	(Xmin, Ymin, Zmin)	(Xmax, Ymax, Zmax)	Extended Scan Angle	Scan Angle Rank	Scanner Channel	Scan Direction	Edge of Flight Line	User Data	Counts for Synthetic	Key-points	Withheld	Overlap
14T_PL_7445.las	(674000.000,4545000.000,125.800)	(674999.990,4545999.990,2402.940)	[-3456, 3683]	[-20.736, 22.098]	[0, 0]	[0, 1]	[0, 1]	[0, 0]	0	1574449	0	4491727
14T_PL_7446.las	(674000.000,4546000.000,128.580)	(674999.990,4546999.990,2401.900)	[-3447, 3426]	[-20.682, 20.556]	[0, 0]	[0, 1]	[0, 1]	[0, 0]	0	1736354	0	4662345
14T_PL_7500.las	(675000.000,4500000.000,145.840)	(675999.990,4500999.990,2402.260)	[-3465, 3406]	[-20.79, 20.436]	[0, 0]	[0, 1]	[0, 1]	[0, 0]	0	1542463	0	707561
14T_PL_7501.las	(675000.000,4501000.000,131.100)	(675999.990,4501999.990,2399.120)	[-3446, 3387]	[-20.676, 20.322]	[0, 0]	[0, 1]	[0, 1]	[0, 0]	0	1527502	0	1335606
14T_PL_7502.las	(675000.000,4502000.000,131.330)	(675999.990,4502999.990,2394.460)	[-3448, 3409]	[-20.688, 20.454]	[0, 0]	[0, 1]	[0, 1]	[0, 0]	0	1511652	0	1437459
14T_PL_7503.las	(675000.000,4503000.000,139.400)	(675999.990,4503999.990,2406.810)	[-3450, 3410]	[-20.7, 20.46]	[0, 0]	[0, 1]	[0, 1]	[0, 0]	0	1472259	0	1471663
14T_PL_7504.las	(675000.000,4504000.000,145.770)	(675999.990,4504999.990,2395.680)	[-3472, 3421]	[-20.832, 20.526]	[0, 0]	[0, 1]	[0, 1]	[0, 0]	0	1517952	0	1698176
14T_PL_7505.las	(675000.000,4505000.000,137.310)	(675999.990,4505999.990,739.160)	[-3468, 1441]	[-20.808, 8.646]	[0, 0]	[0, 1]	[0, 1]	[0, 0]	0	1534493	0	1832429
14T_PL_7506.las	(675000.000,4506000.000,126.620)	(675999.990,4506999.990,2392.250)	[-4312, 3349]	[-25.872, 20.094]	[0, 0]	[0, 1]	[0, 1]	[0, 0]	0	1476979	0	2290056
14T_PL_7507.las	(675000.000,4507000.000,115.300)	(675999.990,4507999.990,2394.620)	[-3450, 3378]	[-20.7, 20.268]	[0, 0]	[0, 1]	[0, 1]	[0, 0]	0	1541059	0	1378861
14T_PL_7508.las	(675000.000,4508000.000,111.800)	(675999.990,4508999.990,2397.010)	[-3419, 3355]	[-20.514, 20.13]	[0, 0]	[0, 1]	[0, 1]	[0, 0]	0	1545793	0	968917
14T_PL_7509.las	(675000.000,4509000.000,128.880)	(675999.990,4509999.990,729.350)	[-3456, 1019]	[-20.736, 6.114]	[0, 0]	[0, 1]	[0, 1]	[0, 0]	0	1547193	0	1091501
14T_PL_7510.las	(675000.000,4510000.000,126.810)	(675999.990,4510999.990,2392.190)	[-3462, 3404]	[-20.772, 20.424]	[0, 0]	[0, 1]	[0, 1]	[0, 0]	0	1465446	0	1050985
14T_PL_7511.las	(675000.000,4511000.000,125.770)	(675999.990,4511999.990,2384.760)	[-3442, 3371]	[-20.652, 20.226]	[0, 0]	[0, 1]	[0, 1]	[0, 0]	0	1585954	0	1123580
14T_PL_7512.las	(675000.000,4512000.000,114.500)	(675999.990,4512999.990,2397.750)	[-3413, 3361]	[-20.478, 20.166]	[0, 0]	[0, 1]	[0, 1]	[0, 0]	0	1526208	0	1066153
14T_PL_7513.las	(675000.000,4513000.000,102.460)	(675999.990,4513999.990,2391.450)	[-3420, 3312]	[-20.52, 19.872]	[0, 0]	[0, 1]	[0, 1]	[0, 0]	0	1527736	0	1083769
14T_PL_7514.las	(675000.000,4514000.000,110.320)	(675999.990,4514999.990,2397.590)	[-3420, 3350]	[-20.52, 20.1]	[0, 0]	[0, 1]	[0, 1]	[0, 0]	0	1472055	0	1175640
14T_PL_7515.las	(675000.000,4515000.000,114.050)	(675999.990,4515999.990,2400.370)	[-3439, 3330]	[-20.634, 19.98]	[0, 0]	[0, 1]	[0, 1]	[0, 0]	0	1529878	0	1157294
14T_PL_7516.las	(675000.000,4516000.000,109.810)	(675999.990,4516999.990,2399.530)	[-3399, 28]	[-20.394, 0.168]	[0, 0]	[0, 1]	[0, 1]	[0, 0]	0	1435939	0	999194
14T_PL_7517.las	(675000.000,4517000.000,96.120)	(675999.990,4517999.990,704.960)	[-3399, -62]	[-20.394, -0.372]	[0, 0]	[0, 1]	[0, 1]	[0, 0]	0	1487878	0	1018284
14T_PL_7518.las	(675000.000,4518000.000,87.030)	(675999.990,4518999.990,692.850)	[-3346, -175]	[-20.076, -1.05]	[0, 0]	[0, 1]	[0, 1]	[0, 0]	0	1445049	0	1023219
14T_PL_7519.las	(675000.000,4519000.000,88.330)	(675999.990,4519999.990,704.150)	[-3379, -255]	[-20.274, -1.53]	[0, 0]	[0, 1]	[0, 1]	[0, 0]	0	1572923	0	1164176
14T_PL_7520.las	(675000.000,4520000.000,104.150)	(675999.990,4520999.990,711.650)	[-3396, -170]	[-20.376, -1.02]	[0, 0]	[0, 1]	[0, 1]	[0, 0]	0	1507446	0	1117736
14T_PL_7521.las	(675000.000,4521000.000,102.830)	(675999.990,4521999.990,2399.390)	[-3409, 15]	[-20.454, 0.09]	[0, 0]	[0, 1]	[0, 1]	[0, 0]	0	1433317	0	1125651
14T_PL_7522.las	(675000.000,4522000.000,109.140)	(675999.990,4522999.990,2402.170)	[-3403, 3306]	[-20.418, 19.836]	[0, 0]	[0, 1]	[0, 1]	[0, 0]	0	1605831	0	1185098
14T_PL_7523.las	(675000.000,4523000.000,110.110)	(675999.990,4523999.990,2400.780)	[-3404, 3352]	[-20.424, 20.112]	[0, 0]	[0, 1]	[0, 1]	[0, 0]	0	1528613	0	1067174
14T_PL_7524.las	(675000.000,4524000.000,114.160)	(675999.990,4524999.990,2401.070)	[-3412, 3344]	[-20.472, 20.064]	[0, 0]	[0, 1]	[0, 1]	[0, 0]	0	1571970	0	1007805
14T_PL_7525.las	(675000.000,4525000.000,112.000)	(675999.990,4525999.990,2400.190)	[-3414, 3359]	[-20.484, 20.154]	[0, 0]	[0, 1]	[0, 1]	[0, 0]	0	1506278	0	970526
14T_PL_7526.las	(675000.000,4526000.000,91.020)	(675999.990,4526999.990,2401.340)	[-3378, 3302]	[-20.268, 19.812]	[0, 0]	[0, 1]	[0, 1]	[0, 0]	0	1578493	0	1003448
14T_PL_7527.las	(675000.000,4527000.000,91.660)	(675999.990,4527999.990,2401.760)	[-3367, 3306]	[-20.202, 19.836]	[0, 0]	[0, 1]	[0, 1]	[0, 0]	0	1502997	0	1016985
14T_PL_7528.las	(675000.000,4528000.000,95.240)	(675999.990,4528999.990,2403.500)	[-3416, 3322]	[-20.496, 19.932]	[0, 0]	[0, 1]	[0, 1]	[0, 0]	0	1505940	0	1057512
14T_PL_7529.las	(675000.000,4529000.000,95.170)	(675999.990,4529999.990,2402.930)	[-3419, 3343]	[-20.514, 20.058]	[0, 0]	[0, 1]	[0, 1]	[0, 0]	0	1594553	0	1110881
14T_PL_7530.las	(675000.000,4530000.000,127.970)	(675999.990,4530999.990,2396.880)	[-3432, 3349]	[-20.592, 20.094]	[0, 0]	[0, 1]	[0, 1]	[0, 0]	0	1470050	0	1013129
14T_PL_7531.las	(675000.000,4531000.000,128.340)	(675999.990,4531999.990,2398.970)	[-3436, 3380]	[-20.616, 20.28]	[0, 0]	[0, 1]	[0, 1]	[0, 0]	0	1603593	0	1185455
14T_PL_7532.las	(675000.000,4532000.000,121.480)	(675999.990,4532999.990,2392.580)	[-3447, 3350]	[-20.682, 20.1]	[0, 0]	[0, 1]	[0, 1]	[0, 0]	0	1489153	0	1081263
14T_PL_7533.las	(675000.000,4533000.000,127.960)	(675999.990,4533999.990,2400.130)	[-3450, 3385]	[-20.7, 20.31]	[0, 0]	[0, 1]	[0, 1]	[0, 0]	0	1533365	0	1053683
14T_PL_7534.las	(675000.000,4534000.000,138.510)	(675983.310,4534999.990,2401.310)	[-3445, 3397]	[-20.67, 20.382]	[0, 0]	[0, 1]	[0, 1]	[0, 0]	0	1514870	0	887955
14T_PL_7535.las	(675000.000,4535000.000,126.630)	(675954.600,4535999.990,2401.530)	[-3445, 3361]	[-20.67, 20.166]	[0, 0]	[0, 1]	[0, 1]	[0, 0]	0	1330147	0	890843
14T_PL_7536.las	(675000.000,4536000.000,106.120)	(675943.590,4536999.990,2360.410)	[-3411, 1522]	[-20.466, 9.132]	[0, 0]	[0, 1]	[0, 1]	[0, 0]	0	1534198	0	844462
14T_PL_7537.las	(675000.000,4537000.000,106.190)	(675918.100,4537999.990,2403.340)	[-3428, 3313]	[-20.568, 19.878]	[0, 0]	[0, 1]	[0, 1]	[0, 0]	0	1487257	0	622243
14T_PL_7538.las	(675000.000,4538000.000,100.590)	(675893.970,4538999.990,2394.430)	[-3396, 3355]	[-20.376, 20.13]	[0, 0]	[0, 1]	[0, 1]	[0, 0]	0	1265651	0	626608
14T_PL_7539.las	(675000.000,4539000.000,136.190)	(675863.600,4539999.990,2405.060)	[-3398, 3361]	[-20.388, 20.166]	[0, 0]	[0, 1]	[0, 1]	[0, 0]	0	1161676	0	508338
14T_PL_7540.las	(675000.000,4540000.000,132.530)	(675835.440,4540999.990,2404.080)	[-3435, 3398]	[-20.61, 20.388]	[0, 0]	[0, 1]	[0, 1]	[0, 0]	0	1317072	0	553795
14T_PL_7541.las	(675000.000,4541000.000,126.490)	(675817.170,4541999.990,2401.610)	[-3446, 3338]	[-20.676, 20.028]	[0, 0]	[0, 1]	[0, 1]	[0, 0]	0	1164692	0	470132
14T_PL_7542.las	(675000.000,4542000.000,104.040)	(675782.720,4542999.990,2432.320)	[-3398, 4685]	[-20.388, 28.11]	[0, 0]	[0, 1]	[0, 1]	[0, 0]	0	1304008	0	1529154
14T_PL_7543.las	(675000.000,4543000.000,102.460)	(675758.850,4543999.990,2430.230)	[-3414, 4174]	[-20.484, 25.044]	[0, 0]	[0, 1]	[0, 1]	[0, 0]	0	1373171	0	2495967
14T_PL_7544.las	(675000.000,4544000.000,104.400)	(675736.470,4544999.990,2431.280)	[-3661, 3377]	[-21.966, 20.262]	[0, 0]	[0, 1]	[0, 1]	[0, 0]	0	963428	0	2373638
14T_PL_7545.las	(675000.000,4545000.000,123.750)	(675999.990,4545999.990,2439.880)	[-3461, 3401]	[-20.766, 20.406]	[0, 0]	[0, 1]	[0, 1]	[0, 0]	0	1192873	0	3220093
14T_PL_7546.las	(675000.000,4546000.000,126.570)	(675999.990,4546999.990,2400.400)	[-3445, 3405]	[-20.67, 20.43]	[0, 0]	[0, 1]	[0, 1]	[0, 0]	0	1594957	0	4455362

DPH-1.3 Report on ASPRS LAS File Format (Tiled Data) - Informational - continued

File	(Xmin, Ymin, Zmin)	(Xmax, Ymax, Zmax)	Extended Scan Angle	Scan Angle Rank	Scanner Channel	Scan Direction	Edge of Flight Line	User Data	Counts for Synthetic	Key-points	Withheld	Overlap
14T_PL_7600.las	(676000.000,4500000.000,157.260)	(676524.050,4500999.990,738.940)	[-3460, -195]	[-20.76, -1.17]	[0, 0]	[0, 1]	[0, 1]	[0, 0]	0	787476	0	809040
14T_PL_7601.las	(676000.000,4501000.000,140.490)	(676508.470,4501999.990,727.980)	[-3466, -91]	[-20.796, -0.546]	[0, 0]	[0, 1]	[0, 1]	[0, 0]	0	802421	0	1542611
14T_PL_7602.las	(676000.000,4502000.000,134.820)	(676486.960,4502999.990,716.200)	[-3448, -15]	[-20.688, -0.09]	[0, 0]	[0, 1]	[0, 1]	[0, 0]	0	768869	0	1357429
14T_PL_7603.las	(676000.000,4503000.000,141.890)	(676462.770,4503999.990,723.110)	[-3445, 57]	[-20.67, 0.342]	[0, 0]	[0, 1]	[0, 1]	[0, 0]	0	761174	0	1102543
14T_PL_7604.las	(676000.000,4504000.000,162.210)	(676450.040,4504999.990,2397.350)	[-3466, 58]	[-20.796, 0.348]	[0, 0]	[0, 1]	[0, 1]	[0, 0]	0	747985	0	1094801
14T_PL_7605.las	(676000.000,4505000.000,133.580)	(676434.720,4505999.990,2406.050)	[-3469, 3374]	[-20.814, 20.244]	[0, 0]	[0, 1]	[0, 1]	[0, 0]	0	698751	0	1043480
14T_PL_7606.las	(676000.000,4506000.000,126.560)	(676416.540,4506999.990,2405.090)	[-3441, 3368]	[-20.646, 20.208]	[0, 0]	[0, 1]	[0, 1]	[0, 0]	0	662667	0	943763
14T_PL_7607.las	(676000.000,4507000.000,120.380)	(676586.150,4507999.990,2401.610)	[-3444, 3305]	[-20.664, 19.83]	[0, 0]	[0, 1]	[0, 1]	[0, 0]	0	870357	0	453386
14T_PL_7608.las	(676000.000,4508000.000,115.960)	(676567.070,4508999.990,2399.980)	[-3409, 3299]	[-20.454, 19.794]	[0, 0]	[0, 1]	[0, 1]	[0, 0]	0	888914	0	1297
14T_PL_7609.las	(676000.000,4509000.000,127.740)	(676539.920,4509999.990,2399.710)	[-3441, 3350]	[-20.646, 20.1]	[0, 0]	[0, 1]	[0, 1]	[0, 0]	0	889319	0	696
14T_PL_7610.las	(676000.000,4510000.000,133.960)	(676524.460,4510999.990,2397.150)	[-3454, 3395]	[-20.724, 20.37]	[0, 0]	[0, 1]	[0, 1]	[0, 0]	0	789339	0	122
14T_PL_7611.las	(676000.000,4511000.000,147.520)	(676507.930,4511999.990,2399.420)	[-3394, 3368]	[-20.364, 20.208]	[0, 0]	[0, 1]	[0, 1]	[0, 0]	0	856525	0	0
14T_PL_7612.las	(676000.000,4512000.000,396.380)	(676483.970,4512999.990,2394.740)	[-3371, 3353]	[-20.226, 20.118]	[0, 0]	[0, 1]	[0, 1]	[0, 0]	0	782934	0	0
14T_PL_7613.las	(676000.000,4513000.000,388.810)	(676461.530,4513999.990,2399.840)	[-3343, 3313]	[-20.058, 19.878]	[0, 0]	[0, 1]	[0, 0]	[0, 0]	0	744077	0	0
14T_PL_7614.las	(676000.000,4514000.000,106.680)	(676440.020,4514999.990,2403.530)	[-3353, 3315]	[-20.118, 19.89]	[0, 0]	[0, 1]	[0, 0]	[0, 0]	0	749083	0	0
14T_PL_7615.las	(676000.000,4515000.000,356.360)	(676423.500,4515999.990,2402.360)	[-3385, 3367]	[-20.31, 20.202]	[0, 0]	[0, 1]	[0, 1]	[0, 0]	0	706846	0	0
14T_PL_7616.las	(676000.000,4516000.000,400.200)	(676401.530,4516999.990,2397.790)	[-3385, 3339]	[-20.31, 20.034]	[0, 0]	[0, 1]	[0, 0]	[0, 0]	0	680175	0	0
14T_PL_7617.las	(676000.000,4517000.000,386.300)	(676384.250,4517999.990,2395.240)	[-931, 3341]	[-5.586, 20.046]	[0, 0]	[0, 1]	[0, 1]	[0, 0]	0	673459	0	0
14T_PL_7618.las	(676000.000,4518000.000,362.080)	(676355.730,4518999.990,2401.180)	[-3328, 3288]	[-19.968, 19.728]	[0, 0]	[0, 1]	[0, 0]	[0, 0]	0	596076	0	0
14T_PL_7619.las	(676000.000,4519000.000,343.300)	(676332.340,4519999.990,2403.340)	[-3352, 3298]	[-20.112, 19.788]	[0, 0]	[0, 1]	[0, 0]	[0, 0]	0	574789	0	0
14T_PL_7620.las	(676000.000,4520000.000,171.760)	(676314.760,4520999.990,2399.970)	[-3368, 3329]	[-20.208, 19.974]	[0, 0]	[0, 1]	[0, 0]	[0, 0]	0	531523	0	0
14T_PL_7621.las	(676000.000,4521000.000,388.320)	(676293.620,4521999.990,2396.350)	[-3330, 3312]	[-19.98, 19.872]	[0, 0]	[0, 1]	[0, 1]	[0, 0]	0	427624	0	0
14T_PL_7622.las	(676000.000,4522000.000,281.720)	(676267.580,4522999.990,2399.790)	[-2, 3305]	[-0.012, 19.83]	[0, 0]	[0, 1]	[0, 1]	[0, 0]	0	456623	0	0
14T_PL_7623.las	(676000.000,4523000.000,172.880)	(676248.270,4523999.990,681.120)	[29, 1448]	[0.174, 8.688]	[0, 0]	[0, 1]	[0, 0]	[0, 0]	0	399832	0	0
14T_PL_7624.las	(676000.000,4524000.000,399.210)	(676218.740,4524999.990,673.440)	[49, 1243]	[0.294, 7.458]	[0, 0]	[0, 1]	[0, 0]	[0, 0]	0	372026	0	0
14T_PL_7625.las	(676000.000,4525000.000,398.510)	(676193.720,4525999.990,670.970)	[86, 1149]	[0.516, 6.894]	[0, 0]	[0, 1]	[0, 0]	[0, 0]	0	315663	0	0
14T_PL_7626.las	(676000.000,4526000.000,189.400)	(676172.880,4526999.990,671.530)	[194, 1255]	[1.164, 7.53]	[0, 0]	[0, 1]	[0, 0]	[0, 0]	0	289989	0	0
14T_PL_7627.las	(676000.000,4527000.000,382.150)	(676151.730,4527999.990,671.910)	[394, 1364]	[2.364, 8.184]	[0, 0]	[0, 1]	[0, 0]	[0, 0]	0	236199	0	0
14T_PL_7628.las	(676000.000,4528000.000,366.090)	(676127.800,4528999.990,684.790)	[587, 1479]	[3.522, 8.874]	[0, 0]	[0, 1]	[0, 0]	[0, 0]	0	189875	0	0
14T_PL_7629.las	(676000.000,4529000.000,395.710)	(676105.590,4529999.990,677.970)	[834, 1531]	[5.004, 9.186]	[0, 0]	[0, 1]	[0, 0]	[0, 0]	0	156253	0	0
14T_PL_7630.las	(676000.000,4530000.000,418.330)	(676082.960,4530999.990,674.780)	[935, 1526]	[5.61, 9.156]	[0, 0]	[0, 1]	[0, 0]	[0, 0]	0	114570	0	0
14T_PL_7631.las	(676000.000,4531000.000,151.010)	(676056.350,4531999.990,676.250)	[987, 1510]	[5.922, 9.06]	[0, 0]	[0, 1]	[0, 0]	[0, 0]	0	70333	0	0
14T_PL_7632.las	(676000.000,4532000.010,402.460)	(676032.100,4532999.980,683.000)	[1173, 1514]	[7.038, 9.084]	[0, 0]	[0, 1]	[0, 0]	[0, 0]	0	32277	0	0
14T_PL_7633.las	(676000.000,4533000.010,432.040)	(676009.630,4533373.310,678.730)	[1305, 1546]	[7.83, 9.276]	[0, 0]	[0, 1]	[0, 0]	[0, 0]	0	3034	0	0

DPH-1.4 Report on Elevation by Class for Tiled Data

The purpose of this section is to show a table of the Minimum and Maximum elevation (Z) values by Class for each tiled file.

File	Class	Z Min	Z Max
14T_NK_9967.las	1	505.27	517.78
	2	505.19	508.81
	7	220.96	220.96
	18	723.77	801.13
14T_NK_9968.las	1	505.57	527.24
	2	505.42	514.24
	7	225.8	225.8
	18	726.53	801.08
14T_NK_9969.las	1	503.75	521.2
	2	503.69	512
	7	222.91	506.1
	18	669.35	802.82
14T_NK_9970.las	1	497.98	518.28
	2	497.92	509.28
	7	206.67	504.32
	18	717.19	800.39
14T_NK_9971.las	1	499.65	537.01
	2	499.59	512
	7	210.19	242.16
	18	702.87	800.76
14T_NK_9972.las	1	505.74	525.6
	2	505.74	516.23
	7	219.74	244.43
	18	701.67	805.29
14T_NK_9973.las	1	507.59	524.45
	2	507.6	516.09
	7	215.51	397.31
	18	742.24	806.73
14T_NK_9974.las	1	511.82	523.67
	2	511.82	515.61
	7	223.15	355.65
	18	706.28	805.92
14T_NK_9975.las	1	512.88	531.36
	2	512.86	516.82
	7	221.27	415.26
	18	705.02	805.58
14T_NK_9976.las			

DPH-1.4 Report on Elevation by Class for Tiled Data - continued

File	Class	Z Min	Z Max
	1	511.57	523.76
	2	511.43	517.96
	7	222.87	251.38
	18	716.64	809.06
14T_NK_9977.las	1	512.63	531.1
	2	512.05	520.21
	7	224.17	513.86
	18	653.62	809.47
14T_NK_9978.las	1	514.24	527.8
	2	514.24	522.65
	7	225.12	249.58
	18	728.37	809.34
14T_NK_9979.las	1	515.46	524.16
	2	515.47	521.08
	7	228.4	243.84
	18	720.57	811.08
14T_NK_9980.las	1	517.92	539.69
	2	517.89	521.33
	7	229.74	247.05
	18	716.87	809.75
14T_NK_9981.las	1	517.74	537.88
	2	517.44	523.16
	7	231.31	250.42
	18	691.27	810.71
14T_NK_9982.las	1	514.42	528.66
	2	514.43	523.06
	7	229.64	257.06
	18	703.17	811.92
14T_NK_9983.las	1	510.75	527.65
	2	510.68	520.39
	7	224.73	276.75
	17	512.98	513.89
	18	698.17	805.9
14T_NK_9984.las	1	510.75	597.77
	2	510.76	521.59
	7	224.68	250.95
	18	640.54	805.77
14T_NK_9985.las	1	516	618.79
	2	515.85	527.41

DPH-1.4 Report on Elevation by Class for Tiled Data - continued

File	Class	Z Min	Z Max
	7	227.88	245.94
	18	629.93	809.16
14T_NK_9986.las	1	517.16	545.99
	2	516.85	527.14
	7	228.81	259.19
	18	723.63	811.57
14T_NK_9987.las	1	518.76	538.93
	2	518.45	530.13
	7	228.04	249.77
	18	723.75	812.42
14T_NK_9988.las	1	518.17	535.62
	2	518.16	529.35
	7	233.77	288.2
	18	673.66	816.37
14T_NK_9989.las	1	517.96	541.22
	2	517.67	527.65
	7	227.68	251.01
	18	707.91	817.27
14T_NK_9990.las	1	519.59	546.89
	2	518.66	530.89
	7	237.63	255.57
	18	708.76	815.42
14T_NK_9991.las	1	522.43	542.85
	2	522.04	533.85
	7	239.61	528.46
	18	693.95	822.28
14T_NK_9992.las	1	522.58	538.77
	2	521.78	531.97
	7	234.85	252.38
	18	680.2	819.34
14T_NK_9993.las	1	522.04	541.59
	2	521.9	530.61
	7	237.73	258.88
	18	535.74	813.04
14T_NK_9994.las	1	521.54	544.02
	2	521.54	529.13
	7	237.92	527.86
	18	738.68	814.46
14T_NK_9995.las			

DPH-1.4 Report on Elevation by Class for Tiled Data - continued

File	Class	Z Min	Z Max
	1	519.83	538.42
	2	519.45	525.99
	7	231.09	521.88
	18	744.86	815.68
14T_NK_9996.las	1	520.68	539.6
	2	519.91	526.62
	7	236.14	520.5
	18	679.24	814.02
14T_NK_9997.las	1	519.13	537.05
	2	519.08	525.78
	7	232.65	249.82
	18	535.09	828.27
14T_NK_9998.las	1	506.07	539.67
	2	505.97	525.1
	7	219.88	511.23
	18	640.48	813.64
14T_NK_9999.las	1	498.78	530.18
	2	498.45	518.15
	7	210.34	503.17
	17	502.84	504.69
	18	719.34	807.31
14T_NL_9813.las	1	524.54	534.6
	2	522.26	525.33
	18	710.26	752.8
14T_NL_9814.las	1	523.94	525.5
	2	523.79	525.52
	18	703.97	758.19
14T_NL_9815.las	1	521.9	533.73
	2	521.55	525.62
	18	555.32	762.16
14T_NL_9816.las	1	524.68	525.48
	2	524.69	525.52
	18	702.42	768.01
14T_NL_9817.las	1	525.1	551.37
	2	525.03	526.36
	7	524.38	524.46
	18	710.82	775.74
14T_NL_9818.las	1	522.15	534.62

DPH-1.4 Report on Elevation by Class for Tiled Data - continued

File	Class	Z Min	Z Max
	2	522.15	526.77
	18	705.03	779.67
14T_NL_9819.las	1	524.61	531.57
	2	524.6	527.84
	18	717.48	786.95
14T_NL_9820.las	1	522.36	532.6
	2	522.42	527.74
	18	565.72	797.13
14T_NL_9821.las	1	518.82	528.48
	2	518.78	527.58
	7	235.93	244.33
	18	679.69	801.1
14T_NL_9822.las	1	518.79	543.09
	2	518.85	527.8
	7	519.98	523.66
	18	700.85	806.91
14T_NL_9823.las	1	509.42	530.97
	2	509.42	526.44
	7	511.38	518.67
	17	512.91	514.19
	18	714.21	809.18
14T_NL_9824.las	1	511.57	538.31
	2	511.37	530.42
	7	513.84	513.92
	18	709.54	814.47
14T_NL_9825.las	1	528.94	551.83
	2	528.83	532.14
	18	706.34	820.92
14T_NL_9826.las	1	524.1	541.22
	2	524.02	531.18
	7	525.28	525.92
	18	539.8	816.43
14T_NL_9827.las	1	523.17	624.76
	2	523.08	529.95
	18	628.36	818.76
14T_NL_9828.las	1	511.41	538.64
	2	511.11	527.63
	7	514.77	525.19

DPH-1.4 Report on Elevation by Class for Tiled Data - continued

File	Class	Z Min	Z Max
	18	693.15	814.69
14T_NL_9829.las	1	510.34	534.28
	2	510.34	527.9
	7	223.29	513.41
	17	513.62	514.88
	18	712.53	812.34
14T_NL_9830.las	1	515.35	541.1
	2	515.24	530.68
	7	516.8	517.7
	18	576.05	818.96
14T_NL_9831.las	1	524.42	549.01
	2	524.39	531.73
	18	697.69	818.3
14T_NL_9832.las	1	523.88	538.73
	2	523.8	533.44
	18	703.85	819.59
14T_NL_9833.las	1	530.14	554.86
	2	529.86	536.04
	18	689.07	819.56
14T_NL_9834.las	1	528.8	552.01
	2	528.73	537.43
	18	718.66	820.93
14T_NL_9835.las	1	531.29	559.49
	2	531.16	539.88
	7	532.09	536.55
	18	719.48	822.3
14T_NL_9836.las	1	537.65	558.37
	2	537.69	543.06
	7	539.55	540.45
	18	551.66	824.34
14T_NL_9837.las	1	534.97	560.21
	2	534.67	544.11
	18	719.56	824.27
14T_NL_9838.las	1	528.93	569.45
	2	528.68	536.25
	7	249.35	249.35
	18	718.4	820.43
14T_NL_9839.las			

DPH-1.4 Report on Elevation by Class for Tiled Data - continued

File	Class	Z Min	Z Max
	1	528.04	543.88
	2	528.06	535.39
	7	251.61	251.61
	18	716.6	821.51
14T_NL_9840.las	1	529.15	538.79
	2	528.94	534.55
	7	245.36	252.88
	18	704.68	825.06
14T_NL_9841.las	1	524.72	547.47
	2	524.5	532.92
	7	246.16	530.99
	18	701.53	820.3
14T_NL_9842.las	1	515.44	545.49
	2	515.43	531.14
	7	235.02	517.39
	17	519.91	521.64
	18	528.3	817.64
14T_NL_9843.las	1	518.38	545.71
	2	517.54	533.22
	7	239.07	252.08
	18	691.39	818.07
14T_NL_9844.las	1	529.59	536.3
	2	529.47	533.65
	7	246.74	254
	18	697.48	818.24
14T_NL_9900.las	1	498.25	534.58
	2	498.02	521.34
	7	210.44	502.32
	18	575.87	809.6
14T_NL_9901.las	1	508.7	580.07
	2	508.42	524.22
	7	224.41	516.89
	18	532.47	810.11
14T_NL_9902.las	1	520.39	533.36
	2	518.86	524.95
	7	233.61	261.91
	18	716.81	816.35
14T_NL_9903.las	1	513.54	540.43
	2	513.57	524.63

DPH-1.4 Report on Elevation by Class for Tiled Data - continued

File	Class	Z Min	Z Max
	7	226.63	520.73
	18	697.27	813.38
14T_NL_9904.las	1	511.87	538.27
	2	511.63	522.52
	7	223.12	518.5
	18	730.21	809.1
14T_NL_9905.las	1	512.48	532.58
	2	512.42	523.4
	7	232.51	519.3
	18	519.23	812.23
14T_NL_9906.las	1	515.45	534.89
	2	515.01	525.35
	7	229.21	246.84
	18	520.11	812.39
14T_NL_9907.las	1	506.85	532.4
	2	506.74	524.3
	7	217.64	251.99
	18	510.98	811.66
14T_NL_9908.las	1	499.9	556.66
	2	499.82	519.58
	7	210.83	504.62
	18	513.42	801.17
14T_NL_9909.las	1	493.89	576.44
	2	493.85	504.61
	7	206.74	501.43
	17	497.87	499.48
	18	498.8	795.12
14T_NL_9910.las	1	500.05	535.16
	2	499.8	523.67
	7	211.82	517.65
	18	500.21	810.42
14T_NL_9911.las	1	503.63	546.47
	2	503.56	524.58
	7	220.85	253.99
	18	505.74	814.92
14T_NL_9912.las	1	505.94	543.23
	2	505.78	524.63
	7	217.21	520.85
	18	505.96	814.18

DPH-1.4 Report on Elevation by Class for Tiled Data - continued

File	Class	Z Min	Z Max
14T_NL_9913.las	1	513.32	541.3
	2	513.23	525.63
	7	233.21	250.73
	18	513.66	815.2
14T_NL_9914.las	1	519.34	546.09
	2	519.42	525.93
	7	236.7	523.63
	9	519.39	520.13
	10	519.45	520.82
	18	523.65	813.97
14T_NL_9915.las	1	519.41	572.25
	2	519.5	526.33
	7	233.65	524.02
	9	519.41	519.94
	10	519.46	520.6
	18	521.76	815.3
14T_NL_9916.las	1	522.44	543
	2	522.41	526.39
	7	240.38	306.95
	18	523.65	812.98
14T_NL_9917.las	1	522.53	549.63
	2	522.57	527.73
	7	237.7	248.57
	18	524.52	814.62
14T_NL_9918.las	1	522.17	555.34
	2	522.18	528.52
	7	239.79	524.9
	18	540.83	813.44
14T_NL_9919.las	1	521.79	545.59
	2	521.8	527.83
	7	236.79	525.14
	18	536.84	813.57
14T_NL_9920.las	1	518.5	546.27
	2	518.49	527.93
	7	234.36	369.01
	18	535.61	818.66
14T_NL_9921.las	1	512.33	532.03
	2	512.24	528.04
	7	234.26	317.93
	18	662.35	816.82

DPH-1.4 Report on Elevation by Class for Tiled Data - continued

File	Class	Z Min	Z Max
14T_NL_9922.las	1	507.58	539.08
	2	507.45	526.69
	7	226.72	252.77
	18	514.62	815.47
14T_NL_9923.las	1	507.94	538.19
	2	507.81	525.94
	7	223.33	512.85
	18	515.6	814.15
14T_NL_9924.las	1	514.87	541.16
	2	514.88	530.03
	7	226.62	248.25
	18	761.06	814.94
14T_NL_9925.las	1	527.32	543.64
	2	527.03	530.94
	7	243.58	318.09
	18	749.23	814.47
14T_NL_9926.las	1	523.18	544.69
	2	523.03	531.14
	7	238.42	528.36
	18	539.31	810.72
14T_NL_9927.las	1	519.18	592.73
	2	518.92	530.35
	7	230.8	401.22
	18	695.3	817.1
14T_NL_9928.las	1	513.8	546.29
	2	513.57	529.42
	7	223.57	516.03
	18	524.95	813.35
14T_NL_9929.las	1	509.55	533.87
	2	509.62	527.56
	7	227.32	514.79
	18	515.77	811.45
14T_NL_9930.las	1	514.3	546.59
	2	514.29	529.38
	7	236.46	525.82
	18	559.13	802.51
14T_NL_9931.las	1	517.91	541.68
	2	517.88	530.43
	7	239.68	250.73

DPH-1.4 Report on Elevation by Class for Tiled Data - continued

File	Class	Z Min	Z Max
14T_NL_9932.las	1	520.98	537.3
	2	520.67	532.85
	7	238.44	253.85
	18	683.36	687.81
14T_NL_9933.las	1	524.37	551.33
	2	523.67	534.47
	7	248.2	525.41
	18	692.13	701.81
14T_NL_9934.las	1	527.61	544.58
	2	527.58	536.1
	7	255.75	530.76
	18	637.09	758.99
14T_NL_9935.las	1	529.62	548.34
	2	529.66	539.88
	7	248.79	253.05
	18	692.29	706.04
14T_NL_9936.las	1	535.09	555.64
	2	535.06	542.55
	18	686.9	744.24
14T_NL_9937.las	1	532.45	560.75
	2	532.2	541.57
	18	541.45	712.93
14T_NL_9938.las	1	526.55	552.34
	2	526.53	537.66
	7	248.73	534.18
	18	687.89	772.78
14T_NL_9939.las	1	525.33	614.05
	2	525.26	534.22
	7	250.15	436.72
14T_NL_9940.las	1	528.95	536.33
	2	528.13	533.15
	7	239.98	257.24
	18	699.55	778.8
14T_NL_9941.las	1	522.66	544.04
	2	522.21	530.25
	7	314.63	323.68
	18	586.03	729.76
14T_NL_9942.las	1	513.61	537.66

DPH-1.4 Report on Elevation by Class for Tiled Data - continued

File	Class	Z Min	Z Max
	2	513.65	530.26
	7	238.36	520.65
	18	521.94	817.08
14T_NL_9943.las	1	521.08	539.16
	2	521.02	530.41
	7	251.48	525.1
	18	686.45	794.1
14T_NL_9944.las	1	527.43	540.75
	2	527.15	531.43
	7	254.89	423.76
14T_PK_0067.las	1	497.37	517.99
	2	497.3	508.69
	7	215.35	241.58
	18	675.36	729.21
14T_PK_0068.las	1	498.46	517.57
	2	498.44	514.02
	7	220.75	240.34
	18	670.92	785.22
14T_PK_0069.las	1	503.17	514.82
	2	503.21	513.22
	7	220.28	504.18
	18	675.46	797.33
14T_PK_0070.las	1	497.6	516.25
	2	496.99	513.97
	7	208.9	243.12
	18	671.38	779.97
14T_PK_0071.las	1	496.1	553.94
	2	496.12	511.84
	7	208.63	249.03
	18	548.55	765.9
14T_PK_0072.las	1	501.91	525.33
	2	501.76	515.81
	7	225.15	229.62
	18	524.55	766.67
14T_PK_0073.las	1	507.34	529.28
	2	507.35	517.84
	18	676.88	778.95
14T_PK_0074.las	1	510.52	521.56

DPH-1.4 Report on Elevation by Class for Tiled Data - continued

File	Class	Z Min	Z Max
	2	510.51	515.92
	18	672.27	791.2
14T_PK_0075.las	1	511.65	528.1
	2	511.64	517.72
	7	264.19	274.8
	18	684.1	799.28
14T_PK_0076.las	1	509.17	530.98
	2	509.11	518.32
	18	649.88	737.71
14T_PK_0077.las	1	509.7	523.01
	2	509.7	519.47
	18	649.7	792.89
14T_PK_0078.las	1	514.19	528.08
	2	513.79	520.2
	18	656.24	801.66
14T_PK_0079.las	1	516.08	532.92
	2	516.1	522.1
	7	477.25	477.25
	18	665.14	767.48
14T_PK_0080.las	1	517.1	534.37
	2	517.11	522.17
	7	241.07	241.07
	18	681.69	804.46
14T_PK_0081.las	1	514.72	540.38
	2	514.5	523.95
	18	527.37	778.74
14T_PK_0082.las	1	508.83	527.67
	2	508.8	520.15
	7	510.64	511.95
	18	540.54	762.1
14T_PK_0083.las	1	508.93	534.96
	2	508.97	520.4
	7	514.11	514.56
	18	671.49	790.66
14T_PK_0084.las	1	511.96	536.87
	2	511.95	521.21
	7	225.58	251.05
	18	606.62	809.18

DPH-1.4 Report on Elevation by Class for Tiled Data - continued

File	Class	Z Min	Z Max
14T_PK_0085.las	1	514	532.5
	2	513.9	521.72
	7	226.05	514.15
	18	675.99	809.21
14T_PK_0086.las	1	516.35	528.12
	2	516.18	525.48
	18	659.99	712.75
14T_PK_0087.las	1	514.93	538.28
	2	514.75	526.29
	18	646.84	756.88
14T_PK_0088.las	1	514.61	534.16
	2	514.5	524.57
	7	231.23	231.23
	18	628.78	796.86
14T_PK_0089.las	1	515.14	525.63
	2	514.88	524.2
	7	228.81	515.94
	18	626	810.46
14T_PK_0090.las	1	516.67	539.91
	2	516.64	526.71
	18	659.86	802.37
14T_PK_0091.las	1	520.27	537.52
	2	520.2	529.41
	7	250.5	250.5
	18	703.73	807.55
14T_PK_0092.las	1	517.72	534.8
	2	517.43	526.79
	18	560.67	783.88
14T_PK_0093.las	1	517.74	535
	2	517.58	529.12
	7	233.9	261.56
	18	673.47	817.73
14T_PK_0094.las	1	520.04	530.16
	2	520.05	527.01
	7	230.34	255.46
	18	570.09	815.21
14T_PK_0095.las	1	517.47	537.99
	2	517.45	526.16

DPH-1.4 Report on Elevation by Class for Tiled Data - continued

File	Class	Z Min	Z Max
	7	241.28	247.41
	18	687.22	813.33
14T_PK_0096.las	1	517.94	584.57
	2	518	525.32
	7	241.18	507.18
	18	575.67	809.06
14T_PK_0097.las	1	515.23	609.54
	2	515.16	525.58
	7	228.55	511.45
	18	533.17	2103.34
14T_PK_0098.las	1	508.26	535.76
	2	507.85	523.74
	7	337.41	496.17
	18	577.85	803.84
14T_PK_0099.las	1	499.69	535.61
	2	499.2	519.83
	7	226.31	503.97
	18	578.16	803.67
14T_PK_0167.las	1	491.01	516.97
	2	490.86	505.96
	7	217.54	225.99
	18	693.49	722.04
14T_PK_0168.las	1	496.73	524.36
	2	496.74	508.46
	7	221.21	221.21
	18	520.96	787.42
14T_PK_0169.las	1	501.63	520.24
	2	501.28	509.86
	18	684.43	779.77
14T_PK_0170.las	1	494.29	521.48
	2	494.28	513.81
	7	200.95	251.85
	18	526.44	740.85
14T_PK_0171.las	1	494.6	546.13
	2	494.41	509.97
	7	204.3	497.37
	17	498.04	498.39
	18	547.78	761.12
14T_PK_0172.las			

DPH-1.4 Report on Elevation by Class for Tiled Data - continued

File	Class	Z Min	Z Max
	1	503.23	526.03
	2	501.85	512.48
	18	690.7	763.32
14T_PK_0173.las	1	506.66	531.46
	2	506.17	515.14
	7	511.73	511.73
	18	692.08	729.83
14T_PK_0174.las	1	509.98	530.04
	2	509.83	513.9
	7	379.86	379.86
	18	719.55	740.99
14T_PK_0175.las	1	510.68	530.53
	2	510.71	517.94
	7	365.4	404.7
	18	713.86	770.08
14T_PK_0176.las	1	509.51	532.84
	2	509.45	517.58
	7	239.5	239.5
	18	564.79	736.27
14T_PK_0177.las	1	509.66	526.67
	2	509.68	518.75
	7	221.01	249.45
	18	699.2	803.49
14T_PK_0178.las	1	514.05	533.18
	2	513.84	519.7
	7	231.55	243.46
	18	700.01	798.79
14T_PK_0179.las	1	513.06	542.77
	2	513.02	523.7
	7	517.4	518.19
	18	528.93	713.25
14T_PK_0180.las	1	510.52	539.33
	2	510.42	521.19
	7	216.02	283.11
	18	528.6	803.39
14T_PK_0181.las	1	510.54	577.67
	2	510.51	523.97
	7	174.81	520.68
	18	522.65	805.51

DPH-1.4 Report on Elevation by Class for Tiled Data - continued

File	Class	Z Min	Z Max
14T_PK_0182.las	1	507.59	606.24
	2	507.56	521.77
	7	231.53	471.49
	18	515.51	782.23
14T_PK_0183.las	1	508.77	584.47
	2	508.63	516.35
	7	217.17	494.24
	18	644.84	802.49
14T_PK_0184.las	1	510.89	584.83
	2	510.88	524.2
	7	227.76	462.06
	18	588.39	810.23
14T_PK_0185.las	1	514.34	534.99
	2	514.3	524.52
	7	226.84	244.7
	18	606.25	808.34
14T_PK_0186.las	1	514.53	535.7
	2	514.44	525.17
	7	221.62	451.9
	18	517.99	809.79
14T_PK_0187.las	1	513.83	533.73
	2	513.4	522.82
	7	231.75	239.46
	18	725.01	805.47
14T_PK_0188.las	1	510.83	531.94
	2	510.83	520.48
	7	308.12	474.6
	18	674.88	798.05
14T_PK_0189.las	1	514.07	535.12
	2	513.68	521.55
	7	228.61	517.87
	18	578.41	807.83
14T_PK_0190.las	1	516.15	616.07
	2	516.06	521.92
	7	227.56	497.21
	18	584.5	810.23
14T_PK_0191.las	1	517.05	588.16
	2	517	524.27
	7	228.15	486.78

DPH-1.4 Report on Elevation by Class for Tiled Data - continued

File	Class	Z Min	Z Max
	18	662.76	809.51
14T_PK_0192.las	1	517.77	526.62
	2	517.65	525.27
	7	231.81	243.8
	18	556.63	810.08
14T_PK_0193.las	1	516.16	535.18
	2	516.17	523.78
	7	226.5	516.73
	18	656.77	811.19
14T_PK_0194.las	1	515.7	535.54
	2	515.69	524.6
	7	224.54	251.57
	18	534.95	812.45
14T_PK_0195.las	1	514.69	538.52
	2	514.67	525.2
	7	223.9	455.71
	18	650.26	809.93
14T_PK_0196.las	1	512.62	606.82
	2	512.48	523.34
	7	224.18	514.24
	18	539.66	2492.04
14T_PK_0197.las	1	511.11	613.73
	2	510.95	521.75
	7	224.65	516.62
	18	524.27	2501.25
14T_PK_0198.las	1	508.2	520.52
	2	508.01	520.88
	7	220.71	432.6
	18	704.26	808.81
14T_PK_0199.las	1	500.01	532.02
	2	499.99	519.68
	7	217.19	508.84
	18	512.4	811.08
14T_PK_0267.las	1	488.53	514.01
	2	488.55	504.51
	18	698.35	789.85
14T_PK_0268.las	1	490.25	517.75
	2	489.97	507.21

DPH-1.4 Report on Elevation by Class for Tiled Data - continued

File	Class	Z Min	Z Max
	18	642.97	763.81
14T_PK_0269.las	1	492.2	593.69
	2	491.82	507.86
	7	454.98	500.61
	18	554.56	711.84
14T_PK_0270.las	1	493.16	517.14
	2	492.69	509.71
	7	202.65	497.02
	17	495.97	497.44
	18	567.32	2472.31
14T_PK_0271.las	1	496.81	546.5
	2	496.78	509.96
	7	210.96	471.82
	18	541.78	2497.68
14T_PK_0272.las	1	504.21	525.31
	2	504.11	511.81
	7	216.57	507.08
	18	703.65	706.58
14T_PK_0273.las	1	507.93	517.67
	2	507.83	514.99
	7	219.63	455.88
	18	575.31	812.48
14T_PK_0274.las	1	508.29	527.11
	2	507.67	515.07
	7	219.75	377.23
	18	530.66	701.59
14T_PK_0275.las	1	509.48	525.96
	2	509.21	520.35
	7	217.55	344.11
	18	697.89	725.2
14T_PK_0276.las	1	509.96	527.07
	2	508.73	516.89
	7	240.71	257.98
	18	679.44	795.5
14T_PK_0277.las	1	511.71	550.3
	2	511.7	517.82
	7	342.88	516.02
	18	661.66	2477.5
14T_PK_0278.las			

DPH-1.4 Report on Elevation by Class for Tiled Data - continued

File	Class	Z Min	Z Max
	1	509.29	532.83
	2	509.27	518.45
	7	216.25	258.4
	18	671.69	797.92
14T_PK_0279.las	1	509.52	525.21
	2	509.48	525.24
	7	223.35	401.96
	18	694.99	694.99
14T_PK_0280.las	1	510.6	605.93
	2	510.58	524.84
	7	225.33	269
	18	523.29	803.02
14T_PK_0281.las	1	510.53	525
	2	510.46	516.5
	7	218.37	502.37
	18	555.52	2495.63
14T_PK_0282.las	1	507.47	521.54
	2	507.45	514.9
	7	218.06	459.75
	18	525.99	777.03
14T_PK_0283.las	1	506.11	548.81
	2	506.16	513.14
	7	221.42	508.35
	18	538.11	2494.87
14T_PK_0284.las	1	510.18	541.22
	2	509.92	519.39
	7	217.18	514.49
	18	599.74	813.99
14T_PK_0285.las	1	510.92	604.81
	2	511	517.28
	7	217.64	495.87
	18	643.28	793.03
14T_PK_0286.las	1	512.1	595.43
	2	512.09	518
	7	217.59	324.52
	18	635.22	801.7
14T_PK_0287.las	1	510.53	530.06
	2	510.57	519.02
	7	220.47	253.88

DPH-1.4 Report on Elevation by Class for Tiled Data - continued

File	Class	Z Min	Z Max
	18	618.82	798.43
14T_PK_0288.las	1	508.52	527.99
	2	508.54	518.02
	7	214.6	511.75
	18	516.8	810.64
14T_PK_0289.las	1	510.63	529.32
	2	510.61	518.31
	7	220.03	489.9
	18	522.68	806.45
14T_PK_0290.las	1	512.62	539.74
	2	512.59	519.37
	7	346.66	506.72
	18	541.09	2492.22
14T_PK_0291.las	1	512.88	529.9
	2	512.9	520.93
	7	241.82	516.28
	18	527.37	2460.78
14T_PK_0292.las	1	515.46	615.68
	2	515.45	522.43
	7	225.08	511.65
	18	533.3	809.12
14T_PK_0293.las	1	516.34	588.7
	2	516.19	521.59
	7	224.75	517.4
	18	643.76	2492.79
14T_PK_0294.las	1	515.59	613.48
	2	515.52	523.63
	7	222.46	499.92
	18	529.59	810.71
14T_PK_0295.las	1	516.81	615.85
	2	516.77	521.48
	7	238.62	515.9
	18	577.93	814.3
14T_PK_0296.las	1	511.9	531.36
	2	511.92	521.62
	7	225.78	503.68
	18	562.01	2493.48
14T_PK_0297.las	1	508.47	562.31

DPH-1.4 Report on Elevation by Class for Tiled Data - continued

File	Class	Z Min	Z Max
	2	508.54	519.8
	7	221.94	509.97
	18	570.75	2485.97
14T_PK_0298.las	1	506.69	598.99
	2	506.53	520.98
	7	233.63	514.36
	18	534.91	808.63
14T_PK_0299.las	1	502.22	557.08
	2	501.88	519.54
	7	227.75	504.45
	18	518.77	808.03
14T_PK_0367.las	1	492.3	516.05
	2	491.64	505.8
	7	206.97	502.34
	18	660.35	1707.98
14T_PK_0368.las	1	491.32	525.36
	2	490.77	510.11
	7	206.19	506.51
	18	649.66	798.42
14T_PK_0369.las	1	493.23	532.56
	2	492.7	508.51
	7	206.79	506.01
	18	517.39	2503.12
14T_PK_0370.las	1	506.15	533.23
	2	505.62	511.26
	7	217.32	241.76
	18	609.4	802.02
14T_PK_0371.las	1	506.43	544.95
	2	506.39	512.03
	7	211.94	497.38
	18	537.88	803.84
14T_PK_0372.las	1	506.25	517.74
	2	506.17	511.28
	7	215.27	498.06
	18	535.91	801.51
14T_PK_0373.las	1	506.68	590.57
	2	506.23	513.4
	7	213.89	507.82
	18	521.76	2501.57

DPH-1.4 Report on Elevation by Class for Tiled Data - continued

File	Class	Z Min	Z Max
14T_PK_0374.las	1	507.88	543.65
	2	507.91	513.54
	7	214.68	497.69
	18	547.56	2506.71
14T_PK_0375.las	1	508.67	591.75
	2	508.08	512.8
	7	203.89	506.71
	18	546.83	2513.87
14T_PK_0376.las	1	509.39	586.34
	2	509.28	514.41
	7	221.09	246.46
	18	653.28	798.03
14T_PK_0377.las	1	507.75	523.49
	2	507.67	517.86
	7	222.62	506.81
	18	523.25	803.01
14T_PK_0378.las	1	506.14	527.92
	2	506.02	515.33
	7	220.16	511.33
	18	525	802.27
14T_PK_0379.las	1	509.48	572.16
	2	509.4	524.57
	7	222.49	494.19
	18	526.8	808.3
14T_PK_0380.las	1	510.91	528.41
	2	510.87	523.21
	7	222.49	344.13
	18	618.49	810.42
14T_PK_0381.las	1	510.93	528.19
	2	510.91	523.19
	7	219.56	261.52
	18	528.41	811.49
14T_PK_0382.las	1	509.11	519.3
	2	509.03	519.33
	7	215.89	497.4
	18	528.82	806.16
14T_PK_0383.las	1	504.67	603.79
	2	504.53	514.93
	7	211.97	505.8

DPH-1.4 Report on Elevation by Class for Tiled Data - continued

File	Class	Z Min	Z Max
	17	507.25	507.69
	18	510.67	803.74
14T_PK_0384.las	1	507.9	533.08
	2	507.55	515.02
	7	215.54	489.98
	18	522.8	2504.12
14T_PK_0385.las	1	510.9	603.64
	2	510.78	515.06
	7	208.72	510.79
	18	522.26	2508.45
14T_PK_0386.las	1	510.5	556.03
	2	510.29	514.43
	7	219.48	510.38
	18	525.04	2508.48
14T_PK_0387.las	1	508.51	524.17
	2	508.34	515.05
	7	224.26	250.59
	18	685.09	808.23
14T_PK_0388.las	1	507.47	532.56
	2	506.99	513.96
	7	219.78	320.11
	18	513.91	2500.98
14T_PK_0389.las	1	509.08	524.02
	2	508.97	514.7
	7	221.76	505.8
	18	628.83	805.02
14T_PK_0390.las	1	511.28	565.06
	2	510.83	516.63
	7	222.52	447.33
	18	638.29	805.86
14T_PK_0391.las	1	513.59	538.78
	2	513.64	521.33
	7	223.66	439.08
	18	695.34	816.04
14T_PK_0392.las	1	515.17	524.31
	2	515.14	520.41
	7	226.55	511.42
	18	530.46	2493.29
14T_PK_0393.las			

DPH-1.4 Report on Elevation by Class for Tiled Data - continued

File	Class	Z Min	Z Max
	1	515.6	530.31
	2	515.51	522.55
	7	218.42	513.55
	18	531.04	2496.51
14T_PK_0394.las	1	515.15	532.19
	2	515.01	520.33
	7	209.52	514.49
	18	527.17	2506.11
14T_PK_0395.las	1	514.65	528.36
	2	514.61	522.2
	7	210.7	513.6
	18	526.35	2163.62
14T_PK_0396.las	1	515.41	531.11
	2	515.35	521.99
	7	225.58	498.4
	18	530.7	806.72
14T_PK_0397.las	1	513.44	533.88
	2	513.45	521.58
	7	223.48	517.06
	18	569.98	817.54
14T_PK_0398.las	1	514.91	532.21
	2	514.68	520.18
	7	222.68	506.76
	18	528.96	1826.87
14T_PK_0399.las	1	513.91	522.89
	2	513.53	519.58
	7	222.87	254.44
	18	568.63	787.73
14T_PK_0467.las	1	499.13	520.88
	2	498.86	506.63
	7	210.04	251.88
	18	513.95	801.35
14T_PK_0468.las	1	497.65	525.03
	2	497.33	508.63
	7	211.13	505.17
	18	653.47	802.88
14T_PK_0469.las	1	503.91	516.28
	2	503.48	508.62
	7	211.92	488.38

DPH-1.4 Report on Elevation by Class for Tiled Data - continued

File	Class	Z Min	Z Max
	18	615.03	799.5
14T_PK_0470.las	1	502.54	518.08
	2	502.44	512.14
	7	214.04	247.15
	18	518.06	799.29
14T_PK_0471.las	1	502.83	546.35
	2	502.56	511.66
	7	211	253.74
	18	664.87	802.51
14T_PK_0472.las	1	503.78	573
	2	503.82	510.89
	7	214.5	504.98
	18	580.76	802.02
14T_PK_0473.las	1	504.83	525.78
	2	504.71	511.07
	7	211.74	506.76
	18	518.85	803.06
14T_PK_0474.las	1	508.27	537.12
	2	507.63	511.6
	7	213.83	497.06
	18	521.72	806.3
14T_PK_0475.las	1	507.43	527.1
	2	506.88	512.72
	7	213.87	509.04
	18	524.38	807.94
14T_PK_0476.las	1	507.32	543.64
	2	506.72	514.58
	7	220.84	242.72
	18	629.46	803.5
14T_PK_0477.las	1	504.39	527.79
	2	504.81	517.44
	7	217.32	513.14
	18	653.94	801.89
14T_PK_0478.las	1	504.93	527.52
	2	504.82	516.13
	7	218.53	445.07
	18	567.06	800.9
14T_PK_0479.las	1	509.36	524.09

DPH-1.4 Report on Elevation by Class for Tiled Data - continued

File	Class	Z Min	Z Max
	2	509.35	520.02
	7	225.21	247.13
	18	534.12	812.26
14T_PK_0480.las	1	511.11	527.38
	2	510.92	521.03
	7	218.59	247.3
	18	574.72	2493.93
14T_PK_0481.las	1	507.61	525.67
	2	507.66	519
	7	217.15	510.16
	18	518.67	806.74
14T_PK_0482.las	1	504.46	518.57
	2	504.21	514.25
	7	217.14	242
	18	655.44	804.37
14T_PK_0483.las	1	504.35	526.71
	2	504.11	513.31
	7	214.97	505.82
	18	560.14	804.42
14T_PK_0484.las	1	507.9	543.5
	2	507.6	513.22
	7	215.32	495.55
	18	523.25	806.08
14T_PK_0485.las	1	504.75	611.91
	2	503.99	518.85
	7	213.74	498.99
	18	575.11	2423.33
14T_PK_0486.las	1	508.94	524.33
	2	508.87	513.28
	7	216.4	489.16
	18	533.75	806.37
14T_PK_0487.las	1	505.47	530.94
	2	505.03	513.62
	7	219.64	252.52
	18	512.85	802.44
14T_PK_0488.las	1	504.59	529
	2	504.4	513.43
	7	216.49	511.12
	18	642.4	806.84

DPH-1.4 Report on Elevation by Class for Tiled Data - continued

File	Class	Z Min	Z Max
14T_PK_0489.las	1	508.85	536.45
	2	508.76	516.52
	7	220.05	512.85
	18	657.14	803.69
14T_PK_0490.las	1	510.85	534.28
	2	510.81	519.09
	7	228.65	228.65
	18	670.97	805.89
14T_PK_0491.las	1	510.61	549.23
	2	510.56	519.92
	7	329.22	413.27
	18	663.8	806.01
14T_PK_0492.las	1	511.84	595.6
	2	511.54	518.8
	7	223.68	507.99
	18	533.71	809.7
14T_PK_0493.las	1	513.56	583.08
	2	513.5	520.33
	7	224.46	488.89
	18	543.11	2499.28
14T_PK_0494.las	1	513.67	604.43
	2	513.59	520.29
	7	221.81	516.35
	18	527.34	811.99
14T_PK_0495.las	1	513.95	609.83
	2	513.97	523.27
	7	212.42	509.15
	18	533.87	808.26
14T_PK_0496.las	1	511.91	531.36
	2	511.84	523.13
	7	224.26	454.24
	18	539.55	809.05
14T_PK_0497.las	1	510.6	591.74
	2	510.45	521.28
	7	224.89	517.1
	18	529.29	810.83
14T_PK_0498.las	1	509.65	615.94
	2	509.54	521.5
	7	221.24	514.41

DPH-1.4 Report on Elevation by Class for Tiled Data - continued

File	Class	Z Min	Z Max
	18	524.82	806.62
14T_PK_0499.las	1	508.78	540.89
	2	508.69	520.66
	7	219.04	507.09
	18	520.31	806.45
14T_PK_0567.las	1	498.98	519.6
	2	498.84	507.76
	7	208.06	257.6
	18	637.31	794.64
14T_PK_0568.las	1	497.36	525.17
	2	496.36	506.17
	7	207.88	501.72
	18	508.47	2495.8
14T_PK_0569.las	1	498.57	517.96
	2	498.51	507.74
	7	211.36	249.08
	18	514.27	2487.9
14T_PK_0570.las	1	500.34	514.88
	2	500.2	510.36
	7	211.49	254.08
	18	654.7	801.46
14T_PK_0571.las	1	503.56	537.85
	2	503.31	511.2
	7	213.33	251.97
	18	535.78	801.58
14T_PK_0572.las	1	503.39	539.59
	2	503.41	511.96
	7	210.64	262.74
	18	541.57	2453.11
14T_PK_0573.las	1	505.33	513.85
	2	504.75	511.71
	7	216.41	254.43
	18	666.14	802.69
14T_PK_0574.las	1	502.69	513.15
	2	502.61	510.8
	7	213.35	255.99
	18	619.18	802.15
14T_PK_0575.las	1	503.77	525.65

DPH-1.4 Report on Elevation by Class for Tiled Data - continued

File	Class	Z Min	Z Max
	2	503.73	510.98
	7	213.52	249.91
	18	520.28	798.9
14T_PK_0576.las	1	504.78	524.55
	2	504.66	510.79
	7	214.07	509.38
	18	633.28	800.86
14T_PK_0577.las	1	504.83	519.58
	2	504.8	510.68
	7	212.32	252.54
	18	664.52	799.06
14T_PK_0578.las	1	504.8	523.1
	2	504.8	515.29
	7	210.73	254.91
	18	655.73	799.82
14T_PK_0579.las	1	508.73	523.03
	2	508.42	517.8
	7	221.83	254.91
	18	653.34	804.84
14T_PK_0580.las	1	510.92	519.94
	2	510.9	518.87
	7	218.31	252.5
	18	666.8	816.39
14T_PK_0581.las	1	506.04	531.56
	2	506.06	518.91
	7	219.85	251.43
	18	529.74	800.65
14T_PK_0582.las	1	504.52	577.42
	2	504.26	515.16
	7	215.94	251.1
	18	511.4	798.38
14T_PK_0583.las	1	502.75	527.11
	2	502.66	514.59
	7	217.2	506
	18	646.35	804.84
14T_PK_0584.las	1	506.45	522.09
	2	506.47	513.1
	7	219.55	507.24
	18	604.35	804.57

DPH-1.4 Report on Elevation by Class for Tiled Data - continued

File	Class	Z Min	Z Max
14T_PK_0585.las	1	505.28	527.24
	2	505.3	512.97
	7	215.53	507.58
	18	554.56	2495.6
14T_PK_0586.las	1	508.49	524.38
	2	507.92	516.28
	7	221	250.07
	18	621.77	2481.56
14T_PK_0587.las	1	503.79	520.65
	2	503.61	513.97
	7	212.91	244.08
	18	628.94	803.36
14T_PK_0588.las	1	503.54	531.24
	2	503.29	513.67
	7	211.84	510.48
	18	650.94	803.54
14T_PK_0589.las	1	508.99	524.01
	2	508.83	515.73
	7	222.74	255.79
	18	649.75	804.75
14T_PK_0590.las	1	508.43	530.43
	2	508.14	515.86
	7	216.28	256.64
	18	607.62	2495.23
14T_PK_0591.las	1	508.91	531.74
	2	508.43	511.71
	7	217.6	259.58
	18	628.07	801.72
14T_PK_0592.las	1	510.41	520.82
	2	509.72	516.69
	7	222.82	257.67
	18	660.1	807.37
14T_PK_0593.las	1	511.49	528.94
	2	510.81	518.72
	7	223.32	510.91
	18	632.29	805.4
14T_PK_0594.las	1	513.29	537.32
	2	513.11	519.13
	7	222.83	347.92

DPH-1.4 Report on Elevation by Class for Tiled Data - continued

File	Class	Z Min	Z Max
	18	525.67	809.09
14T_PK_0595.las	1	513.18	527.37
	2	512.99	520.83
	7	224.01	256.35
	18	667.92	807.09
14T_PK_0596.las	1	511.47	534.54
	2	511.52	520.59
	7	224.14	255.54
	18	623.73	2494.85
14T_PK_0597.las	1	508.71	528.7
	2	508.11	518.96
	7	223.7	511.05
	18	651.01	806.17
14T_PK_0598.las	1	506.29	533.84
	2	506.11	519.12
	7	223.78	249.23
	18	517.17	800.96
14T_PK_0599.las	1	505.66	527.07
	2	505.53	511.29
	7	216.66	252.56
	18	580.13	800.05
14T_PK_0667.las	1	498.35	517.45
	2	498.26	507.63
	7	206.28	500.66
	18	613.24	2500.59
14T_PK_0668.las	1	500.48	514.94
	2	500.37	506.28
	7	208.69	243.34
	18	653.78	2496.5
14T_PK_0669.las	1	498.32	520.61
	2	498.35	507.01
	7	204.59	243.42
	18	631.61	795.84
14T_PK_0670.las	1	499.39	513.91
	2	499.06	506.9
	7	207.51	249.01
	18	641.34	798.3
14T_PK_0671.las	1	499.71	517.01

DPH-1.4 Report on Elevation by Class for Tiled Data - continued

File	Class	Z Min	Z Max
	2	499.57	507.51
	7	206.61	246.66
	18	660.92	796.79
14T_PK_0672.las	1	500.46	548.61
	2	500.38	508.07
	7	209.27	501.41
	18	639.17	797.63
14T_PK_0673.las	1	502.47	546.52
	2	502.4	507.55
	7	211.62	246.49
	18	650.4	798.82
14T_PK_0674.las	1	501.19	573.61
	2	501.12	506.18
	7	207.79	313.76
	18	658.04	797.81
14T_PK_0675.las	1	502.41	516.92
	2	502.4	507.88
	7	212.24	243.26
	18	606.72	799.75
14T_PK_0676.las	1	504.69	520.02
	2	504.63	513.8
	7	215.03	243.67
	18	593.6	802.86
14T_PK_0677.las	1	504.82	519.23
	2	504.82	512
	7	211.04	249.95
	18	634.09	799.42
14T_PK_0678.las	1	504.89	521.74
	2	504.87	514.47
	7	211.64	242.14
	18	541.77	799.81
14T_PK_0679.las	1	505.05	524.91
	2	504.96	517.66
	7	214.94	248.08
	18	648.29	804.94
14T_PK_0680.las	1	510.01	528.49
	2	509.88	518.36
	7	220.06	243.17
	18	524.95	806.55

DPH-1.4 Report on Elevation by Class for Tiled Data - continued

File	Class	Z Min	Z Max
14T_PK_0681.las	1	507.48	597.64
	2	507.47	516.83
	7	220.92	511.45
	18	522.09	805.7
14T_PK_0682.las	1	504.74	527.74
	2	504.6	515.62
	7	215.58	248.32
	18	635.51	805.68
14T_PK_0683.las	1	501.76	527.78
	2	501.56	512.45
	7	212.66	502.99
	18	514.94	801.56
14T_PK_0684.las	1	504.66	520.65
	2	504.61	512.35
	7	216.37	244.3
	18	641.55	801.27
14T_PK_0685.las	1	504.01	526.68
	2	503.93	514.49
	7	215.65	243.37
	18	656	807.01
14T_PK_0686.las	1	507.41	522.91
	2	507.35	515.69
	7	219.22	240.72
	18	653.3	803.59
14T_PK_0687.las	1	504.16	521.87
	2	503.53	512.34
	7	215.68	269.93
	18	652.35	800.76
14T_PK_0688.las	1	502.12	528.09
	2	502.05	512.24
	7	211.69	503.56
	18	509.79	799.22
14T_PK_0689.las	1	505.34	524.11
	2	505.33	514.2
	7	215.57	250.36
	18	654.96	800.84
14T_PK_0690.las	1	509.21	528.12
	2	508.94	517.94
	7	219.98	244.64

DPH-1.4 Report on Elevation by Class for Tiled Data - continued

File	Class	Z Min	Z Max
	18	613.69	803.15
14T_PK_0691.las	1	507.19	534.24
	2	507.27	511.6
	7	217.52	253.25
	18	659.16	803.01
14T_PK_0692.las	1	508.91	519.7
	2	508.82	515.5
	7	217.65	278.86
	18	670.4	804.01
14T_PK_0693.las	1	511	529.47
	2	511.01	517.82
	7	220.92	245.26
	18	655.6	805.39
14T_PK_0694.las	1	512.87	533.32
	2	512.68	519.12
	7	223.68	252.65
	18	525.48	805.88
14T_PK_0695.las	1	510.39	521.48
	2	510.22	519.94
	7	225.77	245.75
	18	664.63	805.44
14T_PK_0696.las	1	509.79	528.6
	2	509.67	521.75
	7	228.11	388.95
	18	650.09	805.43
14T_PK_0697.las	1	509.47	529.53
	2	509.38	521.16
	7	224.38	509.63
	18	666.27	804.25
14T_PK_0698.las	1	508.97	567.24
	2	508.95	521.3
	7	223.33	509.6
	18	520.53	805.91
14T_PK_0699.las	1	504.86	527.55
	2	504.62	517.13
	7	221.1	508.19
	18	658.24	803.28
14T_PK_0767.las	1	496.6	517.65

DPH-1.4 Report on Elevation by Class for Tiled Data - continued

File	Class	Z Min	Z Max
	2	496.54	502.4
	7	206.93	251.98
	18	658.02	791.85
14T_PK_0768.las	1	498.33	518.34
	2	498.28	506.08
	7	203.86	504.35
	18	595.92	794.29
14T_PK_0769.las	1	494.81	519.13
	2	494.82	504.74
	7	205.24	259.33
	18	639.72	796
14T_PK_0770.las	1	494.98	545.1
	2	495.01	507.42
	7	204.13	501.18
	18	622.58	793.58
14T_PK_0771.las	1	498.43	513.33
	2	498.41	503.72
	7	202.83	500.51
	18	637.44	2497.12
14T_PK_0772.las	1	499.26	520.83
	2	499.28	505.68
	7	209.4	499.13
	18	640.89	796.26
14T_PK_0773.las	1	499.73	551.24
	2	499.73	509.3
	7	211.83	247.87
	18	515.31	797.65
14T_PK_0774.las	1	499.63	524.16
	2	499.66	507.41
	7	206.97	502.98
	18	504.89	2496.56
14T_PK_0775.las	1	501.39	563.13
	2	501.36	507.24
	7	210.18	503.38
	18	513.01	798.26
14T_PK_0776.las	1	503.66	518.17
	2	503.63	509.73
	7	214.74	249.97
	18	650.29	799.61

DPH-1.4 Report on Elevation by Class for Tiled Data - continued

File	Class	Z Min	Z Max
14T_PK_0777.las	1	504.9	525.18
	2	504.85	508.65
	7	217.17	258.38
	18	656.9	802.08
14T_PK_0778.las	1	504.43	524.99
	2	504.09	512.11
	7	212.98	260.08
	18	656.99	2498.19
14T_PK_0779.las	1	504.89	531.15
	2	504.47	516.9
	7	209.41	252.26
	18	650.64	801.73
14T_PK_0780.las	1	507.39	530.09
	2	507.32	517.97
	7	216.42	509.1
	18	629.22	802.49
14T_PK_0781.las	1	505.6	526.54
	2	505.6	515.39
	7	215.96	251.54
	18	652.79	804.52
14T_PK_0782.las	1	502.64	542.08
	2	502.49	514.03
	7	211.29	254.08
	18	650.11	800.54
14T_PK_0783.las	1	500.87	522.82
	2	500.75	510.14
	7	210.92	249.78
	18	518.54	798.14
14T_PK_0784.las	1	498.61	522.53
	2	498.5	509.36
	7	208.93	500.36
	17	502.88	504.46
	18	512.17	796.77
14T_PK_0785.las	1	500.26	521.85
	2	500.34	516.01
	7	208.64	504.52
	18	655.58	802.46
14T_PK_0786.las	1	504.64	537.77
	2	504.46	517.82

DPH-1.4 Report on Elevation by Class for Tiled Data - continued

File	Class	Z Min	Z Max
	7	216.84	514.01
	18	651.9	807.45
14T_PK_0787.las	1	503.17	525.74
	2	503.19	514.7
	7	213.91	251.15
	18	627.71	2501.7
14T_PK_0788.las	1	500.02	523.31
	2	499.76	512.52
	7	209.27	507.64
	18	644.14	798.69
14T_PK_0789.las	1	503.67	523.91
	2	503.36	514.98
	7	215.77	254.37
	18	657.71	798.16
14T_PK_0790.las	1	506.23	537.19
	2	506.17	520.12
	7	220.64	513.52
	18	648.95	806.88
14T_PK_0791.las	1	506.94	532.85
	2	506.96	514.44
	7	219.83	244.58
	18	521.83	2489.15
14T_PK_0792.las	1	506.38	520.12
	2	506.25	514.61
	7	214.81	508.64
	18	626.2	805.49
14T_PK_0793.las	1	509.53	522.1
	2	509.47	517.42
	7	220.64	414.88
	18	650.59	802.5
14T_PK_0794.las	1	511.68	524.5
	2	511.59	516.04
	7	225.04	250.73
	18	522.94	807.3
14T_PK_0795.las	1	510.41	521.55
	2	510.3	515.95
	7	223.34	253.19
	9	511.52	512.45
	10	511.56	512.46

DPH-1.4 Report on Elevation by Class for Tiled Data - continued

File	Class	Z Min	Z Max
	18	548.77	807.3
14T_PK_0796.las	1	509.49	525.55
	2	509.44	521.26
	7	220.79	255.07
	18	653.05	803.86
14T_PK_0797.las	1	511.23	533.5
	2	510.86	521.42
	7	221.7	253.83
	18	640.24	801.7
14T_PK_0798.las	1	507.97	540.6
	2	507.87	523.9
	7	223.81	251.48
	18	661.75	809.21
14T_PK_0799.las	1	507.46	528.2
	2	507.35	516.74
	7	218.32	249.2
	18	664.92	804.87
14T_PK_0867.las	1	495.24	523.17
	2	495.04	500.36
	7	205.81	301.43
	18	650.52	2460.32
14T_PK_0868.las	1	493.33	504.61
	2	493.23	500.97
	7	203.66	247.15
	18	628.59	794.76
14T_PK_0869.las	1	491.93	519.52
	2	491.66	503.71
	7	204.28	493.84
	18	648.19	2503.39
14T_PK_0870.las	1	496.69	512.48
	2	496.7	504.7
	7	203.45	258.79
	18	632.84	791.95
14T_PK_0871.las	1	498.24	506.45
	2	498.27	503.29
	7	206.62	248.63
	18	663.21	794.16
14T_PK_0872.las	1	499.56	515.15

DPH-1.4 Report on Elevation by Class for Tiled Data - continued

File	Class	Z Min	Z Max
	2	499.41	505.02
	7	208.6	251.96
	9	499.85	500.04
	10	499.81	500.03
	18	508.07	793.54
14T_PK_0873.las	1	498.7	538.24
	2	498.39	505
	7	207.93	247.89
	9	499.84	500.74
	10	499.87	500.87
	18	660	792.4
14T_PK_0874.las	1	497.58	544.05
	2	497.54	505.36
	7	209.94	503.11
	17	499.98	500.28
	18	644.04	789.85
14T_PK_0875.las	1	498.59	523.66
	2	498.46	510.44
	7	206.83	505.5
	18	503.98	794.94
14T_PK_0876.las	1	502.69	511.75
	2	502.57	508.73
	7	210.09	257.58
	18	549.55	2498.06
14T_PK_0877.las	1	504.3	516.47
	2	504.05	508.17
	7	212.99	250.87
	18	562.74	798.76
14T_PK_0878.las	1	504.15	522.53
	2	504.14	511.32
	7	213.59	508.28
	18	593.86	796.03
14T_PK_0879.las	1	504.51	514.47
	2	504.43	510.65
	7	214.76	250.74
	18	657.07	801.45
14T_PK_0880.las	1	506.82	528.22
	2	506.84	516.09
	7	217.98	255.39
	18	658.02	804.45

DPH-1.4 Report on Elevation by Class for Tiled Data - continued

File	Class	Z Min	Z Max
14T_PK_0881.las	1	504.88	556.37
	2	504.84	512.43
	7	212.93	255.69
	18	573.67	802.38
14T_PK_0882.las	1	505.13	520.21
	2	505.12	514.03
	7	216.49	252.43
	18	643.5	800.81
14T_PK_0883.las	1	503.94	516.76
	2	503.88	512.44
	7	214.59	251.23
	18	542	801.94
14T_PK_0884.las	1	498.64	519.31
	2	498.44	511.55
	7	209.12	253.18
	18	638.75	799.22
14T_PK_0885.las	1	497.32	516.67
	2	497.3	510.54
	7	210.26	233.18
	17	500.64	500.86
	18	622.93	796.83
14T_PK_0886.las	1	500.54	516.55
	2	500.52	511.34
	7	211.1	245.82
	18	654.08	2485.98
14T_PK_0887.las	1	502.2	520.35
	2	502.18	511.26
	7	217.02	237.77
	18	632.62	802.1
14T_PK_0888.las	1	497.53	516.72
	2	497.51	508.31
	7	206.09	498.37
	18	513.04	798.94
14T_PK_0889.las	1	499.15	521.07
	2	498.55	508.32
	7	209.44	502.44
	18	651.69	795.27
14T_PK_0890.las	1	501.82	528.09
	2	501.81	510

DPH-1.4 Report on Elevation by Class for Tiled Data - continued

File	Class	Z Min	Z Max
	7	210.15	241.31
	18	515.11	798.55
14T_PK_0891.las	1	503.62	522.56
	2	503.28	511.89
	7	218.32	253.1
	18	651.08	2503.49
14T_PK_0892.las	1	505.13	522.35
	2	505.03	513.7
	7	216.46	251.88
	18	558.25	803.41
14T_PK_0893.las	1	508.78	523.03
	2	508.4	515.73
	7	221.01	247.36
	18	641.01	807.22
14T_PK_0894.las	1	510.9	522.06
	2	510.7	515.07
	7	220.29	247.85
	18	522.51	807.13
14T_PK_0895.las	1	511.22	519.55
	2	511.2	516.14
	7	218.41	250.02
	18	619.26	805.75
14T_PK_0896.las	1	510.81	528.11
	2	510.69	519.2
	7	221.18	254.12
	18	635.75	809.18
14T_PK_0897.las	1	510.9	534.15
	2	510.76	517.37
	7	220.77	244.95
	18	630.22	804.39
14T_PK_0898.las	1	508.48	554.16
	2	508.16	518.83
	7	220.48	514.09
	18	658.32	808.79
14T_PK_0899.las	1	506.43	521.18
	2	506.24	515.59
	7	217.73	250.91
	18	666.43	803.29
14T_PK_0967.las			

DPH-1.4 Report on Elevation by Class for Tiled Data - continued

File	Class	Z Min	Z Max
	1	494.52	517.79
	2	494.41	499.71
	7	205.01	382.62
	18	650.64	794.68
14T_PK_0968.las	1	489.49	519.06
	2	489.16	499.49
	7	202.74	248.46
	18	624.24	790.4
14T_PK_0969.las	1	490.63	531.19
	2	490.26	505.07
	7	196.62	491.02
	18	560.69	795.09
14T_PK_0970.las	1	497.15	518.58
	2	497.15	503.7
	7	204.88	248.47
	18	626.36	793.59
14T_PK_0971.las	1	496.76	519.88
	2	496.3	504.78
	7	206.6	249.12
	18	657.39	2501.38
14T_PK_0972.las	1	497.88	520.65
	2	497.58	505.84
	7	209.82	248.32
	18	646.11	795.78
14T_PK_0973.las	1	496.57	541.13
	2	496.58	502.98
	7	210.14	246.48
	18	509.73	2502.21
14T_PK_0974.las	1	495.35	516.61
	2	495.29	503.49
	7	206.9	246.5
	18	633.74	797.94
14T_PK_0975.las	1	495.38	520.67
	2	495.41	506.12
	7	207.85	500.54
	18	661.21	2501.3
14T_PK_0976.las	1	499.22	575.64
	2	499.23	505.65
	7	208.05	243.3

DPH-1.4 Report on Elevation by Class for Tiled Data - continued

File	Class	Z Min	Z Max
	18	663.69	797.43
14T_PK_0977.las	1	502.01	519.29
	2	501.87	507.88
	7	212.56	249.17
	18	624.16	2501.63
14T_PK_0978.las	1	501.65	603.64
	2	501.69	510.64
	7	209.59	247.62
	18	516.78	2502.41
14T_PK_0979.las	1	502.19	516.64
	2	502.2	509.34
	7	214.92	244.74
	18	515.38	2500.97
14T_PK_0980.las	1	503.93	528.71
	2	503.68	516.58
	7	214.67	251.21
	18	596.72	2451.15
14T_PK_0981.las	1	503.95	545.55
	2	503.98	510.18
	7	213.86	506
	18	666.05	791.14
14T_PK_0982.las	1	503.4	520.68
	2	503.29	508.46
	7	212.93	249.73
	9	503.74	504.24
	10	503.75	504.27
	18	609.15	2487.1
14T_PK_0983.las	1	504.89	525.86
	2	504.81	509.93
	7	210.33	248.15
	18	629.11	788.42
14T_PK_0984.las	1	500.7	525.31
	2	500.69	512.5
	7	207.93	253.05
	18	521.77	793.26
14T_PK_0985.las	1	495.76	521.58
	2	495.81	510.76
	7	210.52	497.6
	17	500.38	500.68

DPH-1.4 Report on Elevation by Class for Tiled Data - continued

File	Class	Z Min	Z Max
	18	505.04	788.69
14T_PK_0986.las	1	498.33	513.92
	2	498.36	509.96
	7	208.35	245.4
	18	530.86	797.5
14T_PK_0987.las	1	500.5	517.58
	2	500.41	507.9
	7	211.42	313.86
	18	579.05	795
14T_PK_0988.las	1	497.06	522.01
	2	497.09	509.12
	7	211.9	507.53
	18	510.4	2473.96
14T_PK_0989.las	1	499.99	525.82
	2	500.03	510.6
	7	210.53	239.94
	18	520.11	799.88
14T_PK_0990.las	1	505.22	531.69
	2	505.22	511.39
	7	217.54	318.91
	18	635.86	800.28
14T_PK_0991.las	1	505.6	524.59
	2	505.58	513.31
	7	219.94	240.63
	18	520.8	801.82
14T_PK_0992.las	1	507.72	522.81
	2	507.77	513.77
	7	216.56	245.73
	18	521.83	800.63
14T_PK_0993.las	1	508.63	529.92
	2	508.62	517.51
	7	220.79	246.08
	18	652.55	803.92
14T_PK_0994.las	1	508.87	535.1
	2	508.88	514.7
	7	226.91	251.02
	18	521.87	806.6
14T_PK_0995.las	1	505.64	551.54

DPH-1.4 Report on Elevation by Class for Tiled Data - continued

File	Class	Z Min	Z Max
	2	505.64	516.38
	7	213.54	452.1
	18	526.96	801.4
14T_PK_0996.las	1	506.53	528.31
	2	506.52	515.01
	7	217.01	250.63
	18	642.45	806.04
14T_PK_0997.las	1	510.1	532.06
	2	509.93	516.9
	7	220.58	242.48
	18	638.96	803.51
14T_PK_0998.las	1	510.76	573.67
	2	510.43	517.3
	7	224.08	514.48
	18	645.98	807.15
14T_PK_0999.las	1	508.3	527.18
	2	508.11	516.85
	7	220.73	243.05
	18	571.76	802.61
14T_PK_1067.las	1	484.8	509.69
	2	484.23	500.23
	7	195.75	494.29
	9	493.06	493.51
	10	493.1	493.56
	18	665.88	792.48
14T_PK_1068.las	1	486.73	511.53
	2	486.76	499.83
	7	193.82	491.38
	18	632.77	791.9
14T_PK_1069.las	1	492.97	563.1
	2	492.81	502.94
	7	201.01	254.9
	18	506.23	792.11
14T_PK_1070.las	1	497.2	503.68
	2	497.07	499.63
	7	203.12	457.31
	18	576.12	792.5
14T_PK_1071.las	1	496.34	516.75
	2	495.92	501.23

DPH-1.4 Report on Elevation by Class for Tiled Data - continued

File	Class	Z Min	Z Max
	7	206.97	497.53
	18	647.01	795.17
14T_PK_1072.las	1	493.58	511.84
	2	493.6	501.41
	7	201.39	258
	18	641.78	792.49
14T_PK_1073.las	1	491.36	584
	2	491.11	499.9
	7	202.71	495.11
	18	506.88	793.79
14T_PK_1074.las	1	493.4	512.33
	2	493.27	500.25
	7	203.02	247.58
	18	597.79	2491.84
14T_PK_1075.las	1	495.65	512.76
	2	493.95	503.16
	7	205.61	498.77
	18	641.98	796.54
14T_PK_1076.las	1	497.47	507.5
	2	497.28	504.37
	7	204.52	258.51
	18	642.34	2493.93
14T_PK_1077.las	1	500.2	521.56
	2	500.24	507.47
	7	209.92	503.43
	18	646.91	798.66
14T_PK_1078.las	1	498.78	521.97
	2	498.7	507.69
	7	210.76	329.38
	18	511.24	796.48
14T_PK_1079.las	1	501.8	513.24
	2	501.79	509.43
	7	209.39	254.56
	18	641.39	798.65
14T_PK_1080.las	1	502.69	521
	2	502.66	508.64
	7	213.88	250.8
	18	513.01	800.69
14T_PK_1081.las			

DPH-1.4 Report on Elevation by Class for Tiled Data - continued

File	Class	Z Min	Z Max
	1	501.76	519.99
	2	501.02	510.45
	7	217.37	242.03
	18	513.88	2476.7
14T_PK_1082.las	1	502.96	517.94
	2	502.79	511.09
	7	215.13	471.5
	9	504.02	504.72
	10	504.02	505.48
	18	657.95	2490.6
14T_PK_1083.las	1	502.03	520.7
	2	501.87	509.1
	7	215.99	251.26
	18	637.7	801.18
14T_PK_1084.las	1	501.69	522.87
	2	501.46	508.94
	7	210.74	255.22
	18	648.19	799.26
14T_PK_1085.las	1	495.38	519.47
	2	495.14	507.6
	7	208.38	498.34
	18	659.96	799.56
14T_PK_1086.las	1	494.48	517.77
	2	494.17	506.2
	7	205.79	495.3
	17	497.76	498.2
	18	646.86	796.02
14T_PK_1087.las	1	495.47	517.99
	2	495.36	504.98
	7	211.07	495.62
	18	512.91	2479.95
14T_PK_1088.las	1	496.07	523.85
	2	495.78	508.55
	7	206.76	505.87
	18	637.19	793.11
14T_PK_1089.las	1	495.35	522.31
	2	495.18	509.15
	7	206.42	253.17
	18	501.17	797.74
14T_PK_1090.las			

DPH-1.4 Report on Elevation by Class for Tiled Data - continued

File	Class	Z Min	Z Max
	1	499.49	527.37
	2	499.41	509.74
	7	214.55	411.68
	18	517.25	797.13
14T_PK_1091.las	1	504.55	530.91
	2	504.25	510.4
	7	213.87	253
	18	518.31	792.46
14T_PK_1092.las	1	505.46	518.08
	2	505.44	510.27
	7	217.19	252.49
	18	642.22	788.37
14T_PK_1093.las	1	506.49	525.74
	2	506.52	511.43
	7	218.43	509.37
	18	517.71	788.29
14T_PK_1094.las	1	507.35	551.18
	2	506.85	513.82
	7	220.41	248.23
	18	606.43	788.07
14T_PK_1095.las	1	505.53	516.94
	2	505.39	514.19
	7	213.9	257.05
	18	658.64	796.12
14T_PK_1096.las	1	505.44	517.12
	2	505.35	514.25
	7	213.64	255.25
	18	620.01	797.5
14T_PK_1097.las	1	507.13	528.26
	2	507.19	517.82
	7	221.43	508.48
	18	516.91	805.31
14T_PK_1098.las	1	509.28	533.67
	2	509.2	518.7
	7	219.41	408.25
	18	521.94	800.39
14T_PK_1099.las	1	504.35	539.73
	2	503.88	518.93
	7	220.31	251.96

DPH-1.4 Report on Elevation by Class for Tiled Data - continued

File	Class	Z Min	Z Max
	18	656.74	800.97
14T_PK_1167.las	1	483.32	507.76
	2	483.05	493.65
	7	195.71	486.53
	18	492.79	783.89
14T_PK_1168.las	1	487.59	511.08
	2	487.6	497.66
	7	196.74	245.46
	18	504.91	789.3
14T_PK_1169.las	1	493.16	512.04
	2	493.04	502.19
	7	203.25	244.33
	18	505.29	791.08
14T_PK_1170.las	1	495.34	524.65
	2	495.35	499.59
	7	204.74	498.17
	18	642.35	791.69
14T_PK_1171.las	1	494.24	527.77
	2	494.22	500.25
	7	206.9	496.79
	18	570.97	791.83
14T_PK_1172.las	1	492.75	590.08
	2	492.71	499.6
	7	199.06	238.5
	18	499.97	789.24
14T_PK_1173.las	1	490.24	531.88
	2	490.25	495.33
	7	200.49	493.32
	18	627.9	786.48
14T_PK_1174.las	1	491.99	534.63
	2	491.82	497.15
	7	199.37	493.75
	18	502.98	789.63
14T_PK_1175.las	1	492.71	515.87
	2	492.88	501.53
	7	202.44	497.21
	18	617.41	792.43
14T_PK_1176.las	1	494.04	518.26

DPH-1.4 Report on Elevation by Class for Tiled Data - continued

File	Class	Z Min	Z Max
	2	493.59	506.55
	7	207.09	494.65
	18	619.29	792.36
14T_PK_1177.las	1	496.18	520
	2	496.11	505.42
	7	207.07	496.33
	18	567.28	794.28
14T_PK_1178.las	1	497.95	553.07
	2	497.91	505.93
	7	207.04	357.72
	17	500.54	500.8
	18	503.88	792.25
14T_PK_1179.las	1	500.1	511.26
	2	499.79	506.5
	7	208.33	360
	18	648.83	794.68
14T_PK_1180.las	1	500.67	517.37
	2	499.98	506.94
	7	212.8	242.5
	18	519.2	796.61
14T_PK_1181.las	1	500.99	520.98
	2	499.98	507.83
	7	212.08	245.89
	18	645.51	795.91
14T_PK_1182.las	1	500.96	523.8
	2	499.93	507.69
	7	214.3	245.81
	18	513.57	796.46
14T_PK_1183.las	1	500.7	518.38
	2	500.61	505.19
	7	209.9	487.94
	18	520.99	794.63
14T_PK_1184.las	1	500.39	507.79
	2	500.36	505.19
	7	209.5	248.68
	18	603.19	797.74
14T_PK_1185.las	1	498.16	519.74
	2	497.98	506.01
	7	214.4	239.92

DPH-1.4 Report on Elevation by Class for Tiled Data - continued

File	Class	Z Min	Z Max
	18	510.83	796.21
14T_PK_1186.las	1	493.76	515.79
	2	493.62	503.5
	7	203.5	494.92
	17	497.88	499.21
	18	599.12	793.18
14T_PK_1187.las	1	492.74	517.6
	2	492.5	505.2
	7	208.2	493.39
	18	648.12	796.12
14T_PK_1188.las	1	496.45	517.74
	2	496.36	507.23
	7	209.25	407.68
	18	624.87	2484.93
14T_PK_1189.las	1	493.57	515.01
	2	493.25	506.57
	7	210.86	464.58
	18	502.91	790.45
14T_PK_1190.las	1	498.48	526.21
	2	498.38	507.08
	7	221.89	228.69
	18	619.81	797.93
14T_PK_1191.las	1	501.5	523.87
	2	501.33	509.24
	7	219.08	225.94
	18	598.96	799.35
14T_PK_1192.las	1	501.4	514.57
	2	501.2	511.66
	7	212.34	237.6
	18	639.9	798.38
14T_PK_1193.las	1	503	527
	2	502.72	510.49
	7	218.54	244.43
	18	559.5	801.48
14T_PK_1194.las	1	505.47	520.2
	2	505.43	513.76
	7	218.82	246.18
	18	519.79	799.32
14T_PK_1195.las			

DPH-1.4 Report on Elevation by Class for Tiled Data - continued

File	Class	Z Min	Z Max
	1	505.47	514.32
	2	505.41	514.73
	7	213.94	241.08
	18	645.8	2475.67
14T_PK_1196.las	1	505.14	514.77
	2	505.02	510.27
	7	214.75	240.83
	18	558.07	801.85
14T_PK_1197.las	1	508.05	526.84
	2	507.85	516.82
	7	219.31	431.08
	18	631.2	799.79
14T_PK_1198.las	1	509.31	536.26
	2	509.29	517.04
	7	218.93	236.34
	18	645	803.24
14T_PK_1199.las	1	503.76	530.76
	2	503.44	515.62
	7	222.17	507.36
	18	522.6	804.71
14T_PK_1267.las	1	485.99	590.77
	2	485.48	493.58
	7	195.51	490.12
	18	530.8	782.4
14T_PK_1268.las	1	488.3	524.54
	2	488.23	496.5
	7	202.77	492.15
	18	633.34	785.11
14T_PK_1269.las	1	493.59	523.01
	2	493.54	497.77
	7	203.26	495.07
	18	628.13	787.77
14T_PK_1270.las	1	493.18	505.64
	2	492.9	499.22
	7	200.95	413.16
	18	610.97	2482.29
14T_PK_1271.las	1	493.24	587.33
	2	493.18	501.27
	7	195.84	232.64

DPH-1.4 Report on Elevation by Class for Tiled Data - continued

File	Class	Z Min	Z Max
	18	631.98	790.48
14T_PK_1272.las	1	492.4	518.03
	2	492.38	498.63
	7	200.35	495.47
	18	511.56	785.61
14T_PK_1273.las	1	490.17	511.71
	2	490.09	493.85
	7	200.79	492.12
	18	513.74	786.68
14T_PK_1274.las	1	489.91	533.38
	2	489.82	494.45
	7	200.47	250.45
	18	635.67	786.05
14T_PK_1275.las	1	491.24	529.23
	2	491.3	500.04
	7	201.27	492.5
	17	495.66	495.87
	18	553.88	788.47
14T_PK_1276.las	1	496.02	516.17
	2	496.03	501.36
	7	211.09	245.38
	18	509.83	791.83
14T_PK_1277.las	1	496.74	519.72
	2	496.82	502.25
	7	208.15	457.91
	18	562.45	791.18
14T_PK_1278.las	1	497.17	519.85
	2	497.23	502.38
	7	207.81	499.29
	18	647.1	793.81
14T_PK_1279.las	1	496.7	527.44
	2	496.65	504.91
	7	208.38	498.67
	18	518.12	791.22
14T_PK_1280.las	1	496.54	528.22
	2	495.78	505.43
	7	214.12	311.26
	18	508.71	791.53
14T_PK_1281.las			

DPH-1.4 Report on Elevation by Class for Tiled Data - continued

File	Class	Z Min	Z Max
	1	496.78	517.53
	2	496.91	507.9
	7	209.63	497.29
	18	502.94	789.05
14T_PK_1282.las	1	499.43	516.79
	2	499.17	506.92
	7	210.45	428.39
	18	639.5	794.5
14T_PK_1283.las	1	499.47	519.38
	2	499.54	503.03
	7	210.79	500.82
	18	651.41	794.48
14T_PK_1284.las	1	500.48	519.13
	2	500.27	502.85
	7	208.77	414.82
	18	554.72	792.57
14T_PK_1285.las	1	498.96	516.17
	2	498.95	503.48
	7	212.15	239.41
	18	638.52	790.48
14T_PK_1286.las	1	497.66	513.39
	2	497.18	504.11
	7	212.7	499.38
	18	511.71	791.86
14T_PK_1287.las	1	491.04	517.37
	2	490.86	501.21
	7	205.8	498.2
	17	494.48	494.71
	18	497.18	787.8
14T_PK_1288.las	1	490.66	519.54
	2	490.35	504.37
	7	208.43	498.47
	9	491.6	492
	10	491.66	492.34
	18	623.83	789.7
14T_PK_1289.las	1	491.57	512.58
	2	491.27	501.96
	7	206.41	344.45
	17	495.21	496.4
	18	498.9	788.68

DPH-1.4 Report on Elevation by Class for Tiled Data - continued

File	Class	Z Min	Z Max
14T_PK_1290.las	1	496.32	521.1
	2	496.36	503.86
	7	208.14	238.68
	18	514.6	791.92
14T_PK_1291.las	1	498.18	513.07
	2	497.94	504.69
	7	211.5	499.8
	18	512.56	791.67
14T_PK_1292.las	1	501	514.36
	2	500.88	506.55
	7	216.28	235.62
	18	514.92	793.14
14T_PK_1293.las	1	503.34	536.73
	2	503.28	511.45
	7	222.11	504.02
	18	641.57	795.47
14T_PK_1294.las	1	505.6	538.21
	2	505.58	513.3
	7	219.23	511.68
	18	635.7	799.81
14T_PK_1295.las	1	506.16	519.2
	2	506.17	515.33
	7	217.7	246.27
	18	638.11	802.54
14T_PK_1296.las	1	504.58	553.7
	2	504.36	514.36
	7	213.83	500.64
	18	516.1	1653.19
14T_PK_1297.las	1	507.77	604.15
	2	507.7	516.53
	7	211.28	502.51
	18	522.02	811.36
14T_PK_1298.las	1	508.91	533.19
	2	508.63	516.48
	7	223.49	229.24
	18	518.4	801.8
14T_PK_1299.las	1	506.62	530.5
	2	506.45	517.3
	7	220.23	242.3

DPH-1.4 Report on Elevation by Class for Tiled Data - continued

File	Class	Z Min	Z Max
	18	523.35	802.46
14T_PK_1367.las	1	487.01	504.91
	2	486.97	497.09
	7	198.98	223.04
	18	643.38	783.44
14T_PK_1368.las	1	488.98	591.8
	2	488.96	496.28
	7	201.12	232.73
	18	590.9	786.43
14T_PK_1369.las	1	491.88	510.62
	2	491.81	496.54
	7	202.41	225.08
	18	622.02	2484.48
14T_PK_1370.las	1	491.31	506.06
	2	490.15	496.28
	7	201.44	452.04
	18	527.82	789.31
14T_PK_1371.las	1	491.6	510.19
	2	491.6	502.93
	7	214.73	220.37
	18	539.13	788.43
14T_PK_1372.las	1	490.43	508.39
	2	490.44	495.72
	7	200.43	481.08
	18	646.45	784.98
14T_PK_1373.las	1	489.37	512.01
	2	489.18	494.64
	7	198.57	391.5
	17	493.01	494.2
	18	613.76	784.17
14T_PK_1374.las	1	490.35	531.79
	2	489.56	495.1
	7	200.21	230.39
	18	626.59	2484.05
14T_PK_1375.las	1	491.78	503.39
	2	491.77	498.25
	7	199.2	487.98
	18	575.01	785.77
14T_PK_1376.las			

DPH-1.4 Report on Elevation by Class for Tiled Data - continued

File	Class	Z Min	Z Max
	1	493.84	534.35
	2	493.78	501.67
	7	207.35	227.32
	18	565.97	1268.27
14T_PK_1377.las	1	496.72	580.91
	2	496.59	501.53
	7	210.81	451.68
	18	620.36	790.84
14T_PK_1378.las	1	497.61	511.06
	2	497.3	502.03
	7	205.28	231.24
	18	637.29	794.52
14T_PK_1379.las	1	496.66	518.01
	2	496.57	503.22
	7	204.05	466.1
	18	613.11	787.14
14T_PK_1380.las	1	494.25	555.05
	2	494.17	500.6
	7	205.67	433.82
	18	609.12	789.61
14T_PK_1381.las	1	497.09	509
	2	497.01	501.57
	7	206.63	227.81
	18	643.15	787.04
14T_PK_1382.las	1	495.95	559
	2	495.21	505.2
	7	215.82	496.29
	18	510.56	788.52
14T_PK_1383.las	1	499.33	512.67
	2	499.2	504.37
	7	209.26	460.12
	18	513.23	2471.39
14T_PK_1384.las	1	499.54	518.56
	2	498.97	504.51
	7	208.26	432.82
	18	632.29	792.72
14T_PK_1385.las	1	499.65	507.14
	2	499.65	503.3
	7	217.76	339.5

DPH-1.4 Report on Elevation by Class for Tiled Data - continued

File	Class	Z Min	Z Max
	18	645.75	790.67
14T_PK_1386.las	1	496.11	516.57
	2	496.11	503.92
	7	210.58	482.93
	18	508.91	791.92
14T_PK_1387.las	1	490.46	512.4
	2	490.41	501.08
	7	211.04	354.85
	18	504.9	792.94
14T_PK_1388.las	1	489.01	512.74
	2	488.96	500.41
	7	208.57	492.58
	18	496.38	785.79
14T_PK_1389.las	1	496.46	519.47
	2	496.49	501.93
	7	210.08	227.45
	18	641.1	791.05
14T_PK_1390.las	1	493.06	523.29
	2	492.99	502.9
	7	212.6	498.67
	18	635.31	793.7
14T_PK_1391.las	1	497.49	519.7
	2	497.2	503.98
	7	216.46	239.08
	18	653.07	789.69
14T_PK_1392.las	1	499.17	531.53
	2	499.17	505.79
	7	211.33	220.38
	18	518.75	791.4
14T_PK_1393.las	1	501.82	528.51
	2	501.39	507.94
	7	214.31	232.1
	18	513.57	792.03
14T_PK_1394.las	1	502.79	520.99
	2	502.58	509.42
	7	218.7	224.47
	18	515.73	791.93
14T_PK_1395.las	1	502.28	522.43

DPH-1.4 Report on Elevation by Class for Tiled Data - continued

File	Class	Z Min	Z Max
	2	502.39	514.49
	7	222.36	418.59
	18	642	797.64
14T_PK_1396.las	1	503.74	529.42
	2	503.65	514.98
	7	222.32	506.15
	18	539.85	800.79
14T_PK_1397.las	1	505.75	604.03
	2	505.52	513.2
	7	220.27	506.43
	18	524.55	795.75
14T_PK_1398.las	1	503.61	526.95
	2	503.22	514.75
	7	222.11	504.62
	18	642.25	799.61
14T_PK_1399.las	1	502.03	525.79
	2	501.56	514.64
	7	220.07	236.57
	18	516.76	794.92
14T_PK_1467.las	1	490.29	506.04
	2	490.27	494.12
	7	202	490.66
	18	648.72	781.81
14T_PK_1468.las	1	491.78	507.43
	2	490.81	498.65
	7	202.24	450.25
	18	558.56	786.8
14T_PK_1469.las	1	491.26	517.88
	2	491.25	499.11
	7	199.31	224.18
	18	644.33	785.01
14T_PK_1470.las	1	490.55	502.27
	2	490.45	495.25
	7	202.49	458.35
	18	603.3	795.15
14T_PK_1471.las	1	491.62	501.69
	2	491.58	501.97
	7	204.28	229.93
	18	632.82	786.89

DPH-1.4 Report on Elevation by Class for Tiled Data - continued

File	Class	Z Min	Z Max
14T_PK_1472.las	1	489.9	509.93
	2	489.83	501.43
	7	201.41	491.5
	18	640.71	786.85
14T_PK_1473.las	1	491.83	525.84
	2	491.78	496.36
	7	208.02	493.85
	18	631.28	2481.81
14T_PK_1474.las	1	490.06	531.43
	2	489.99	494.51
	7	203.62	225.8
	18	643.01	785.35
14T_PK_1475.las	1	492.48	514.03
	2	492.18	497.23
	7	199.86	218.82
	18	639.36	2473.72
14T_PK_1476.las	1	494.18	538.11
	2	493.75	499.66
	7	204.15	228.24
	18	643.6	784.66
14T_PK_1477.las	1	495.63	507.26
	2	495.58	498.45
	7	208.63	330.52
	18	552.58	2476.53
14T_PK_1478.las	1	496.66	576.37
	2	496.69	501.11
	7	211.19	471.46
	18	549.22	788.36
14T_PK_1479.las	1	494.54	509.52
	2	494.5	505.96
	7	211	436.57
	18	530.04	2483.86
14T_PK_1480.las	1	495.86	588.97
	2	495.24	498.36
	7	205.7	232.22
	18	524.56	787.35
14T_PK_1481.las	1	497.03	523.04
	2	497.03	504.39
	7	206.34	238.15

DPH-1.4 Report on Elevation by Class for Tiled Data - continued

File	Class	Z Min	Z Max
	18	648.68	792.15
14T_PK_1482.las	1	498.46	525.03
	2	498.45	505.55
	7	213.14	491.25
	18	645.69	789.55
14T_PK_1483.las	1	499.61	520.55
	2	499.3	505.92
	7	213.99	502.1
	18	647.53	793.57
14T_PK_1484.las	1	499.5	515.61
	2	499.22	504.45
	7	210.35	499.51
	18	534.67	789.18
14T_PK_1485.las	1	499.06	521.81
	2	498.92	504.1
	7	213.32	235.31
	18	617.79	790.93
14T_PK_1486.las	1	499.45	525.16
	2	498.74	507.8
	7	216.46	230.22
	18	596.24	791.56
14T_PK_1487.las	1	492.1	514.63
	2	492.11	504.15
	7	212.11	237.98
	18	611.04	790.77
14T_PK_1488.las	1	488.19	518.2
	2	487.9	501.77
	7	203.54	495.6
	17	492.72	493.05
	18	554.93	789.74
14T_PK_1489.las	1	488.12	516.92
	2	487.89	501
	7	203.2	497.93
	18	551.58	784.11
14T_PK_1490.las	1	494.24	522.23
	2	493.8	502.23
	7	207.55	454.07
	18	546.19	787.32
14T_PK_1491.las			

DPH-1.4 Report on Elevation by Class for Tiled Data - continued

File	Class	Z Min	Z Max
	1	494.8	516.27
	2	494.69	503.16
	7	206.07	232.97
	18	646.13	2484.06
14T_PK_1492.las	1	496.92	517.84
	2	496.85	504.86
	7	207.37	490.01
	18	593.3	790.8
14T_PK_1493.las	1	497.6	522.96
	2	497.51	506.31
	7	205.99	462.15
	18	503.98	792.51
14T_PK_1494.las	1	499.45	533.08
	2	499.43	506.01
	7	217.46	229.7
	18	511.43	795.44
14T_PK_1495.las	1	501.94	520.46
	2	501.8	507.36
	7	216.65	244.34
	18	638.89	792.04
14T_PK_1496.las	1	501.99	523.6
	2	501.5	508.4
	7	213.39	462.72
	18	515.62	792.43
14T_PK_1497.las	1	503.4	518.61
	2	502.98	508.94
	7	216.52	420.33
	18	648.83	796.58
14T_PK_1498.las	1	504.06	523.23
	2	504.12	510.45
	7	214.84	504.09
	18	640.77	798.25
14T_PK_1499.las	1	499.34	525
	2	499.35	508.95
	7	213.99	237.61
	18	513.23	798.45
14T_PK_1567.las	1	489.34	513.89
	2	489.24	498.09
	7	200.01	220.22

DPH-1.4 Report on Elevation by Class for Tiled Data - continued

File	Class	Z Min	Z Max
	18	618.9	785.88
14T_PK_1568.las	1	490.01	569.5
	2	489.94	497.83
	7	198.45	391.04
	18	501.85	784.33
14T_PK_1569.las	1	491.76	514.8
	2	491.71	498.3
	7	202.9	231.76
	18	503.26	2467.67
14T_PK_1570.las	1	490.44	529.73
	2	490.41	496.28
	7	199.4	493.44
	18	502.69	777.59
14T_PK_1571.las	1	490.55	509.69
	2	490.49	494.73
	7	201.19	235.67
	18	563.44	781.74
14T_PK_1572.las	1	489.54	516.02
	2	489.12	502.36
	7	199.24	496.69
	18	624.86	777.36
14T_PK_1573.las	1	487.73	514.31
	2	487.77	501.93
	7	202.12	488.45
	18	608.43	775.66
14T_PK_1574.las	1	490.25	534.22
	2	490.18	499.27
	7	204.26	232.82
	18	601.43	775.4
14T_PK_1575.las	1	491.85	513.82
	2	491.83	497.02
	7	200.08	236.67
	18	633.26	784.38
14T_PK_1576.las	1	492.42	514.4
	2	492.39	498.08
	7	208.92	492.99
	18	644.61	2456.98
14T_PK_1577.las	1	494.55	515.15

DPH-1.4 Report on Elevation by Class for Tiled Data - continued

File	Class	Z Min	Z Max
	2	494.46	501.24
	7	205.99	227.82
	18	507.69	787.58
14T_PK_1578.las	1	496.62	520.77
	2	496.57	501.29
	7	204.39	483.07
	18	523.73	790.84
14T_PK_1579.las	1	496.97	544.93
	2	496.97	506.23
	7	204.81	483.9
	18	510.45	790.63
14T_PK_1580.las	1	496.04	513.56
	2	495.35	502.22
	7	204.72	231.76
	18	509.76	787.99
14T_PK_1581.las	1	495.29	590.73
	2	495.22	504.84
	7	213.01	495.84
	18	508.49	2475.11
14T_PK_1582.las	1	496.14	582.05
	2	496.09	503.91
	7	212.51	223.17
	18	506.97	787.4
14T_PK_1583.las	1	497.95	516.21
	2	497.96	503.95
	7	210.34	221.83
	18	509.42	789.76
14T_PK_1584.las	1	498.06	519.45
	2	498.06	502.78
	7	208.87	226.22
	18	636.31	790.26
14T_PK_1585.las	1	497.73	511.14
	2	497.7	502.21
	7	213.76	474.07
	18	509.98	789.04
14T_PK_1586.las	1	495.62	516.7
	2	495.42	503.98
	7	209	453.02
	18	509.24	912.89

DPH-1.4 Report on Elevation by Class for Tiled Data - continued

File	Class	Z Min	Z Max
14T_PK_1587.las	1	496.26	512.57
	2	496.01	504.1
	7	208.64	217.1
	18	508.99	789.69
14T_PK_1588.las	1	489	519.01
	2	488.62	503.17
	7	211.37	493.76
	9	495.67	495.89
	10	495.74	496.23
	18	496.31	790.51
14T_PK_1589.las	1	486.08	517.09
	2	486.11	499.85
	7	204.2	498.4
	17	491.02	492.57
	18	493.76	790.2
14T_PK_1590.las	1	491.12	518.38
	2	491.13	501.81
	7	207.3	493.23
	18	498.33	786.52
14T_PK_1591.las	1	491.93	513.86
	2	491.93	500.89
	7	210.24	497.98
	18	610.78	785.67
14T_PK_1592.las	1	494.91	515.1
	2	494.85	506.37
	7	234.04	234.04
	18	624.49	791.59
14T_PK_1593.las	1	497.02	520.4
	2	496.95	505.57
	7	217.75	221.95
	18	602.62	789.77
14T_PK_1594.las	1	501.44	565.61
	2	501.07	507.06
	7	219.21	465.7
	18	513.35	796.05
14T_PK_1595.las	1	499.66	526.28
	2	499.64	505.72
	7	216.08	499.67
	18	645	791.66
14T_PK_1596.las			

DPH-1.4 Report on Elevation by Class for Tiled Data - continued

File	Class	Z Min	Z Max
	1	500.26	516.97
	2	500.17	504.76
	7	207.29	501.21
	18	643.5	791.66
14T_PK_1597.las	1	496.8	595.32
	2	496.73	507
	7	212.39	501.66
	18	514.42	1821.19
14T_PK_1598.las	1	502.6	538.06
	2	502.44	508.58
	7	222.38	232.54
	18	513.17	794.32
14T_PK_1599.las	1	502.61	521.68
	2	502.42	508.81
	7	215.8	233.65
	18	514.85	790.48
14T_PK_1667.las	1	487.91	517.5
	2	487.92	497.27
	7	199.06	331.79
	18	635.6	782.11
14T_PK_1668.las	1	489.84	497.74
	2	489.12	495.64
	7	201.11	217.69
	18	613.49	781.19
14T_PK_1669.las	1	492	506.94
	2	491.93	498.4
	7	203.47	215.57
	18	615.6	785.89
14T_PK_1670.las	1	489.86	550.23
	2	489.88	498.21
	7	200.87	272.2
	18	644.45	786.57
14T_PK_1671.las	1	491.47	500.41
	2	491.33	497.49
	7	197.74	460.57
	18	602.03	787.48
14T_PK_1672.las	1	490.26	509.36
	2	489.9	498.7
	7	206.59	495.76

DPH-1.4 Report on Elevation by Class for Tiled Data - continued

File	Class	Z Min	Z Max
	18	649.68	783.77
14T_PK_1673.las	1	486.16	504.8
	2	485.95	499.24
	7	204.09	488.69
	18	627.14	784.31
14T_PK_1674.las	1	487.51	537.62
	2	487.23	499.13
	7	201.25	488.14
	18	652.71	785.06
14T_PK_1675.las	1	491.31	511.88
	2	491.31	503.58
	7	202.82	402.33
	18	642.31	787.93
14T_PK_1676.las	1	493.87	516.17
	2	493.18	502.98
	7	208.24	228.37
	18	510.76	789.87
14T_PK_1677.las	1	494.64	507.09
	2	494.59	503.28
	7	208.79	233.31
	18	523.94	787.85
14T_PK_1678.las	1	495.89	510.22
	2	495.94	503.74
	7	211.98	498.67
	18	648.31	2482.36
14T_PK_1679.las	1	497.24	592.14
	2	497.16	506.14
	7	209.88	229.53
	18	643.82	781.72
14T_PK_1680.las	1	496.92	524.05
	2	496.84	504.63
	7	210.37	501.95
	18	637.97	770.51
14T_PK_1681.las	1	495.57	502.91
	2	495.42	502.92
	7	212.45	228.66
	18	640.28	768.43
14T_PK_1682.las	1	494.38	507.62

DPH-1.4 Report on Elevation by Class for Tiled Data - continued

File	Class	Z Min	Z Max
	2	494.38	503.77
	7	207.77	221.66
	18	521.7	768.58
14T_PK_1683.las	1	495.18	510.53
	2	495.22	504.82
	7	207.5	227.25
	18	611.28	767.81
14T_PK_1684.las	1	495.88	507.6
	2	495.89	503.3
	7	212.25	476.14
	18	639.45	762.26
14T_PK_1685.las	1	498.24	511.35
	2	498.23	504.78
	7	213.7	294.93
	18	644.11	787.2
14T_PK_1686.las	1	495.47	514.27
	2	495.09	505.43
	7	218.07	328.91
	18	643.78	790.81
14T_PK_1687.las	1	492.4	514.44
	2	492.34	503.52
	7	204.58	222.06
	18	626.47	780.1
14T_PK_1688.las	1	487.59	514.26
	2	487.61	501.1
	7	204.58	490.36
	18	621.52	784.36
14T_PK_1689.las	1	484.68	510.51
	2	484.7	499.62
	7	202.93	494.26
	18	642.96	779.87
14T_PK_1690.las	1	487.34	519.07
	2	487.34	498.93
	7	210.86	460.02
	9	490.66	492.86
	10	490.65	492.12
	18	560.18	783.82
14T_PK_1691.las	1	492.19	515.08
	2	492.19	501.92

DPH-1.4 Report on Elevation by Class for Tiled Data - continued

File	Class	Z Min	Z Max
	7	207.01	477.05
	18	505.33	785.18
14T_PK_1692.las	1	494.05	588.51
	2	494.09	506.78
	7	207.22	226.51
	18	645.76	787.92
14T_PK_1693.las	1	498.3	509.79
	2	498.28	506.58
	7	212.75	212.75
	18	618.47	788.55
14T_PK_1694.las	1	499.3	518.2
	2	499.32	505.85
	7	216.79	224.46
	18	620.98	792.2
14T_PK_1695.las	1	499.49	515.49
	2	499.32	502.45
	7	211.53	228.81
	18	644.47	790.01
14T_PK_1696.las	1	498.54	507.75
	2	498.56	502.23
	7	210.5	236.06
	18	631.17	788.85
14T_PK_1697.las	1	500.73	511.94
	2	500.68	505.12
	7	215.3	493.45
	18	541.82	789.68
14T_PK_1698.las	1	500.42	538.75
	2	500.36	507.81
	7	212.85	501.7
	18	512.77	792.21
14T_PK_1699.las	1	500.76	554.95
	2	500.71	505.95
	7	209.62	236.9
	18	509.09	788.87
14T_PK_1767.las	1	489.41	504.48
	2	488.93	493.01
	7	205.73	233.09
	18	652.97	2481.33
14T_PK_1768.las			

DPH-1.4 Report on Elevation by Class for Tiled Data - continued

File	Class	Z Min	Z Max
	1	489.81	505.06
	2	489.79	496.86
	7	200.67	235.33
	18	643.55	784.57
14T_PK_1769.las	1	488.9	541.74
	2	488.66	497.37
	7	205.93	294.32
	18	611.09	782.03
14T_PK_1770.las	1	488.97	514.63
	2	488.78	497.03
	7	201.91	235.37
	18	632.66	785.48
14T_PK_1771.las	1	482.73	506.88
	2	482.69	496.59
	7	202.87	233.07
	18	628.19	786.55
14T_PK_1772.las	1	482.39	513.34
	2	482.44	498.36
	7	199.05	485.43
	17	488.16	489.29
	18	637.9	787.04
14T_PK_1773.las	1	484.61	511.8
	2	484.55	501.22
	7	197.69	486.64
	9	488.54	489.15
	10	488.53	489.28
	17	488.67	488.93
	18	629.9	781.35
14T_PK_1774.las	1	488.84	532.89
	2	488.73	503.58
	7	201.04	235.46
	18	627.76	785.79
14T_PK_1775.las	1	490.8	515.64
	2	490.65	504.71
	7	204.97	499.77
	18	641.35	2467.64
14T_PK_1776.las	1	491.6	524.15
	2	491.3	501.11
	7	205.49	242.85
	18	618.26	788.72

DPH-1.4 Report on Elevation by Class for Tiled Data - continued

File	Class	Z Min	Z Max
14T_PK_1777.las	1	495.49	538.62
	2	495.5	506.29
	7	212.94	232.24
	18	581.22	787.95
14T_PK_1778.las	1	498.23	517.78
	2	497.95	504.38
	7	213.69	500.59
	18	644.64	790.91
14T_PK_1779.las	1	496.82	522.14
	2	496.81	508.97
	7	215.37	228.47
	18	640.73	795.24
14T_PK_1780.las	1	498.61	530.64
	2	498.42	504.54
	7	212.01	499.28
	18	511.77	785.76
14T_PK_1781.las	1	498.04	521.54
	2	498.05	504.77
	7	210.52	499.72
	18	647.32	789.49
14T_PK_1782.las	1	494.25	584.23
	2	494.28	504.97
	7	208.33	230.57
	18	504	2479.09
14T_PK_1783.las	1	493.98	513.67
	2	493.76	505.78
	7	213.4	494.86
	18	629.25	790.79
14T_PK_1784.las	1	493.76	534.17
	2	493.45	503.53
	7	210.79	479.61
	18	569.09	788.31
14T_PK_1785.las	1	494.95	514.38
	2	494.88	502.33
	7	212.55	218.08
	18	505.75	789.86
14T_PK_1786.las	1	497.72	545.91
	2	497.4	504.84
	7	212.09	501.6

DPH-1.4 Report on Elevation by Class for Tiled Data - continued

File	Class	Z Min	Z Max
	18	547.22	2476.45
14T_PK_1787.las	1	492.97	575.4
	2	492.91	504.23
	7	211.89	499.89
	18	505.15	787.95
14T_PK_1788.las	1	484.01	519.49
	2	483.62	503.13
	7	201.92	498.86
	9	487.69	487.88
	10	487.75	488.66
	18	641.38	788.17
14T_PK_1789.las	1	483.59	518.5
	2	483.52	496.76
	7	203.18	493.45
	9	487.7	488.63
	10	487.76	488.65
	17	490.05	490.34
	18	489.69	769.93
14T_PK_1790.las	1	486.77	516.64
	2	486.65	498.36
	7	187.56	493.83
	17	490.62	490.95
	18	494.39	763.52
14T_PK_1791.las	1	492.67	511.7
	2	492.66	500.1
	7	206.33	434.59
	18	505.13	778.44
14T_PK_1792.las	1	494.92	515.16
	2	494.88	503.74
	7	203.66	282.18
	18	635.87	1732.65
14T_PK_1793.las	1	497.21	519.22
	2	497.19	506.06
	7	212.98	230.19
	18	635.83	782.9
14T_PK_1794.las	1	499.17	513.06
	2	499.03	506.65
	7	208.84	230.43
	18	510.38	778.24
14T_PK_1795.las			

DPH-1.4 Report on Elevation by Class for Tiled Data - continued

File	Class	Z Min	Z Max
	1	498.56	505.97
	2	498.5	502.45
	7	209.52	232.43
	18	510.47	784.44
14T_PK_1796.las	1	497.29	506.69
	2	497.36	502.62
	7	215.32	224.63
	18	511.2	780.98
14T_PK_1797.las	1	500.49	523.11
	2	500.39	506.45
	7	214.06	222.65
	18	633.83	791.33
14T_PK_1798.las	1	494.76	523.86
	2	494.76	508.37
	7	212.92	502.03
	9	500.64	500.89
	10	500.67	501.42
	18	508.28	788.03
14T_PK_1799.las	1	498.6	536.35
	2	498.53	507.6
	7	212.91	504.09
	18	510.9	787.4
14T_PK_1867.las	1	488.12	512.13
	2	487.87	497.32
	7	205.49	492.03
	18	661.66	778.98
14T_PK_1868.las	1	486.91	503.47
	2	486.45	496.11
	7	199.82	218
	18	642.17	779.83
14T_PK_1869.las	1	485.2	502.8
	2	484.84	495.38
	7	203.34	222.78
	18	555.72	784.11
14T_PK_1870.las	1	486.2	503.54
	2	485.75	494.9
	7	201.47	218.65
	18	514.85	778.71
14T_PK_1871.las	1	481.15	505.78

DPH-1.4 Report on Elevation by Class for Tiled Data - continued

File	Class	Z Min	Z Max
	2	480.84	496.07
	7	206.1	482.67
	18	664.29	784.42
14T_PK_1872.las	1	480.92	507.8
	2	480.84	497.41
	7	196.53	493.34
	18	667.5	782.33
14T_PK_1873.las	1	490.54	515.43
	2	489.97	500.43
	7	210.91	218.15
	18	668.69	779.08
14T_PK_1874.las	1	493.17	532.27
	2	492.76	500.43
	7	209.47	230.38
	18	661.95	784.85
14T_PK_1875.las	1	493.33	538.07
	2	492.99	498.96
	7	210.73	223.1
	18	511.36	785.08
14T_PK_1876.las	1	494.01	532.85
	2	494.05	501.01
	7	209.76	214.36
	18	617.28	783.33
14T_PK_1877.las	1	495.5	509.38
	2	495.35	504.75
	7	210.91	216.52
	18	626.21	786.4
14T_PK_1878.las	1	494.98	506.99
	2	494.98	501.59
	7	210.06	222.39
	18	663.19	782.11
14T_PK_1879.las	1	495.1	583.77
	2	494.99	501.5
	7	210.9	228.22
	18	668.49	788.13
14T_PK_1880.las	1	497.91	509.32
	2	497.5	502.22
	7	213.33	229.74
	18	510.51	787.97

DPH-1.4 Report on Elevation by Class for Tiled Data - continued

File	Class	Z Min	Z Max
14T_PK_1881.las	1	499.2	539.79
	2	498.93	503.11
	18	659.12	779.22
14T_PK_1882.las	1	496.47	512.43
	2	496.4	504.52
	7	215.22	224.9
	18	511.19	792.21
14T_PK_1883.las	1	496.36	512.76
	2	496.3	502.09
	7	271.72	275.96
	18	505.96	781.89
14T_PK_1884.las	1	492.76	518.82
	2	492.79	503.26
	7	215.49	494.23
	18	506.47	787.76
14T_PK_1885.las	1	490.97	513.68
	2	490.89	501.15
	7	208.66	493.44
	18	543.91	770.96
14T_PK_1886.las	1	492.28	555.54
	2	492.28	507.51
	7	215.53	502.13
	18	676.58	793.88
14T_PK_1887.las	1	491.47	550.54
	2	491.47	504.08
	7	494.88	500.57
	18	510.12	785.6
14T_PK_1888.las	1	482.99	520.9
	2	482.92	498.8
	7	201.07	496.12
	17	490.43	492.14
	18	693.21	783.86
14T_PK_1889.las	1	482.95	515.56
	2	482.89	499.61
	7	197.73	487.6
	17	489.24	489.67
	18	669.72	781.56
14T_PK_1890.las	1	493.74	517.08
	2	493.66	501.05

DPH-1.4 Report on Elevation by Class for Tiled Data - continued

File	Class	Z Min	Z Max
	7	209.4	226.78
	18	673.25	784.01
14T_PK_1891.las	1	496.65	511.4
	2	496.66	502.98
	7	213.28	213.28
	9	496.69	496.98
	10	496.74	497.12
	18	509.03	780.83
14T_PK_1892.las	1	494.89	522.21
	2	494.81	502.62
	7	214.3	496.1
	18	655.54	790.87
14T_PK_1893.las	1	493.64	514.52
	2	493.59	503.54
	7	499.28	499.65
	18	663.41	782.87
14T_PK_1894.las	1	493.33	510.36
	2	492.84	501.99
	7	222.91	497.11
	18	511.83	798.06
14T_PK_1895.las	1	492.22	518.06
	2	492.18	502.27
	7	207.07	496.76
	17	500.44	501.5
	18	655.35	784.42
14T_PK_1896.las	1	496.78	513.38
	2	496.73	502.79
	7	347.75	445.23
	17	499.92	500.93
	18	510.99	762.11
14T_PK_1897.las	1	499.06	563.37
	2	498.96	504.92
	7	213.99	501.4
	18	511.78	786.7
14T_PK_1898.las	1	498.22	520.6
	2	498.14	506.53
	7	215.25	500.93
	18	511.62	775.76
14T_PK_1899.las	1	494.94	540.47

DPH-1.4 Report on Elevation by Class for Tiled Data - continued

File	Class	Z Min	Z Max
	2	494.9	512.88
	7	500.81	510.74
	17	512.47	513.32
	18	503.95	780.63
14T_PK_1967.las	1	488.2	519.89
	2	486.74	497.27
14T_PK_1968.las	1	483.79	509.17
	2	483.83	494.05
	7	200.45	217.63
	18	528.04	714.21
14T_PK_1969.las	1	484.72	524.16
	2	484.43	494.31
	18	603.49	771.15
14T_PK_1970.las	1	480.04	506.86
	2	480.02	494.01
	7	481.06	481.12
	17	484.6	485.26
	18	659.66	716.76
14T_PK_1971.las	1	479.11	518.18
	2	478.9	495.56
	7	479.83	482.07
	17	484.9	485.09
	18	625.98	735.74
14T_PK_1972.las	1	486.66	511.97
	2	486.06	498.82
	18	732.05	762.82
14T_PK_1973.las	1	490.11	512.66
	2	489.79	499.54
	18	640.77	693.47
14T_PK_1974.las	1	489.07	522.65
	2	489.1	499.26
	7	492.9	494.02
	18	623.19	726.02
14T_PK_1975.las	1	492.56	515.61
	2	492.39	501.85
	18	712.49	755.93
14T_PK_1976.las	1	493.27	527.78
	2	493.25	501.32

DPH-1.4 Report on Elevation by Class for Tiled Data - continued

File	Class	Z Min	Z Max
	18	503.91	750.23
14T_PK_1977.las	1	493.14	514.9
	2	492.93	498.79
	7	494.79	495.1
	18	506.56	757.3
14T_PK_1978.las	1	493.25	507.92
	2	493.22	499.2
	7	208.14	222.46
	18	508.39	718.99
14T_PK_1979.las	1	495.19	509
	2	495.09	500.9
	18	691.16	691.16
14T_PK_1980.las	1	495.13	510.38
	2	494.95	501.32
	18	508.98	675.55
14T_PK_1981.las	1	496.03	520.42
	2	496.04	504.42
	18	608.78	722.78
14T_PK_1982.las	1	498.43	521.11
	2	498.46	504.89
	7	228.66	502.37
	18	691.31	691.31
14T_PK_1983.las	1	497.1	518.33
	2	496.94	502.89
	7	498.51	498.51
	18	510.97	511.78
14T_PK_1984.las	1	497.2	517.59
	2	497.14	505.1
	18	698.82	771.06
14T_PK_1985.las	1	491.07	518.2
	2	490.99	504.26
	7	496.73	496.73
	18	498.95	753.3
14T_PK_1986.las	1	490.37	523.89
	2	490.28	501.68
	7	492.27	496.98
	17	494.71	496.16
	18	659.02	718.52

DPH-1.4 Report on Elevation by Class for Tiled Data - continued

File	Class	Z Min	Z Max
14T_PK_1987.las	1	494.06	546.3
	2	494.04	503.92
	7	496.2	500.93
14T_PK_1988.las	1	483.37	510.59
	2	483.42	499.09
	7	493.15	495.88
	18	680.77	725.93
14T_PK_1989.las	1	482.04	516.77
	2	481.9	501.69
	7	405.84	489.35
	17	489.74	490.37
	18	675.49	728.5
14T_PK_1990.las	1	490.94	517.85
	2	490.81	501.53
	7	386.2	401.43
	18	504.44	763.33
14T_PK_1991.las	1	493.92	509.91
	2	493.94	502.53
	7	346.54	346.54
	18	687.2	687.2
14T_PK_1992.las	1	492.28	506.36
	2	491.46	501.14
	18	528.15	773.63
14T_PK_1993.las	1	493.25	518.13
	2	492.69	500.26
	7	454.57	458.75
	9	493.59	493.88
	10	493.66	493.95
	18	570.2	757.41
14T_PK_1994.las	1	495.69	509.91
	2	495.7	503.21
	7	213.6	495.88
	9	497.74	498.66
	10	497.78	498.32
	18	590.74	789.5
14T_PK_1995.las	1	495.2	518.45
	2	495.18	499.47
	18	503.74	503.74
14T_PK_1996.las	1	497.07	511.57

DPH-1.4 Report on Elevation by Class for Tiled Data - continued

File	Class	Z Min	Z Max
	2	496.86	501.83
	18	583.72	780.51
14T_PK_1997.las	1	497.62	519.16
	2	497.43	503.29
	7	276.13	436.01
	9	499.41	499.65
	10	499.46	499.86
	18	560.07	2469.85
14T_PK_1998.las	1	496.95	525.06
	2	496.75	502.72
	7	497.75	498.38
	18	502.63	756.85
14T_PK_1999.las	1	497.96	552.76
	2	497.96	504.33
	7	370.81	500.53
	18	504.84	683.17
14T_PK_2067.las	1	482.52	499.55
	2	482.57	490.13
	18	672.03	678.2
14T_PK_2068.las	1	480.91	500.96
	2	480.89	490.87
	7	481.84	486.89
	18	660.52	696.56
14T_PK_2069.las	1	482.83	501.23
	2	482.62	494.21
	7	200.93	483.79
	18	505.1	747.64
14T_PK_2070.las	1	478.35	502.3
	2	477.89	493.75
	7	484.8	484.8
	18	486.67	678.22
14T_PK_2071.las	1	477.05	507.73
	2	477.04	492.83
	7	477.27	481.9
	17	482.97	484.83
	18	485.81	697.43
14T_PK_2072.las	1	485.28	503.4
	2	485.18	496.51
	7	485.77	487.04

DPH-1.4 Report on Elevation by Class for Tiled Data - continued

File	Class	Z Min	Z Max
	18	532.98	577.12
14T_PK_2073.las	1	485.22	508.27
	2	485.05	496.69
	7	486.96	490.23
	18	498.27	696.88
14T_PK_2074.las	1	487.93	514.16
	2	487.95	496.7
	7	488.4	492.33
	18	499.24	768.83
14T_PK_2075.las	1	490.77	508.79
	2	490.61	498.34
	7	491.82	493.66
	18	503.55	702.52
14T_PK_2076.las	1	494.1	508.31
	2	493.95	500.63
	18	505.2	539.64
14T_PK_2077.las	1	491.85	509.6
	2	491.75	497.83
	18	503.86	762.07
14T_PK_2078.las	1	494.29	513.8
	2	494.19	501.1
	7	259.03	278.86
	18	506.76	787.6
14T_PK_2079.las	1	493.63	513.57
	2	493.63	498.19
	18	504.93	718.56
14T_PK_2080.las	1	492.31	514.35
	2	492.09	499.12
	7	492.72	492.96
	18	505.9	742.36
14T_PK_2081.las	1	494.8	512.87
	2	494.8	502.96
	18	506.65	783.33
14T_PK_2082.las	1	497.41	520.55
	2	497.25	504.51
	7	-99.02	500.23
	18	505.06	744.29
14T_PK_2083.las			

DPH-1.4 Report on Elevation by Class for Tiled Data - continued

File	Class	Z Min	Z Max
	1	496.25	517.01
	2	496.25	502.84
	18	507.68	721.33
14T_PK_2084.las	1	496.23	513.48
	2	496.07	503
	7	210.96	229.95
	18	509.24	790.06
14T_PK_2085.las	1	496.91	515.63
	2	496.71	504.14
	7	208.27	230.3
	18	508.78	790.84
14T_PK_2086.las	1	489.04	518.66
	2	488.97	504.34
	7	489.5	490.42
	18	495.43	713.39
14T_PK_2087.las	1	488.13	516.42
	2	488.02	501.18
	7	275.7	493.37
	9	493.22	493.57
	10	493.27	493.85
	18	494.54	734.25
14T_PK_2088.las	1	487.83	532.19
	2	487.63	500.14
	7	205.82	494.18
	18	500.26	788.63
14T_PK_2089.las	1	481.12	509.41
	2	481.18	496.76
	7	200	490.81
	17	485.64	487.03
	18	486.74	767.07
14T_PK_2090.las	1	481.22	513.63
	2	481.22	499.63
	7	200.08	481.33
	18	486.16	785.76
14T_PK_2091.las	1	487.07	516.88
	2	487.22	501.22
	7	189.18	222.95
	18	508.45	787.94
14T_PK_2092.las	1	490.62	512.48

DPH-1.4 Report on Elevation by Class for Tiled Data - continued

File	Class	Z Min	Z Max
	2	490.63	501.07
	18	509.61	760.26
14T_PK_2093.las	1	493.74	512.42
	2	493.68	501.25
	7	342.09	495.77
	9	493.66	493.78
	10	493.69	493.8
	18	641.61	782.6
14T_PK_2094.las	1	497.41	508.88
	2	496.42	502.9
	7	212.4	487.98
	18	508.81	788.63
14T_PK_2095.las	1	494.46	519.85
	2	494.45	508.05
	7	206.6	496.5
	17	496.29	497.42
	18	506.42	2474.63
14T_PK_2096.las	1	493.98	525.67
	2	493.33	498.69
	18	501.18	776.26
14T_PK_2097.las	1	494.43	512.96
	2	494.46	500.89
	7	207.57	232.39
	9	499.41	499.7
	10	499.46	499.83
	18	579.79	790.2
14T_PK_2098.las	1	495.62	522.55
	2	495.61	501.86
	7	221.34	497.15
	18	506.31	784.49
14T_PK_2099.las	1	496.69	552.13
	2	496.5	502.42
	7	206.15	499.08
	18	504.36	2475.93
14T_PK_2167.las	1	482.29	496.01
	2	482.09	487.35
	7	185.14	473.17
	18	493.47	777.34
14T_PK_2168.las	1	476.51	501.04

DPH-1.4 Report on Elevation by Class for Tiled Data - continued

File	Class	Z Min	Z Max
	2	476.55	490.9
	7	187.3	227.23
	18	634.33	775.34
14T_PK_2169.las	1	478.75	561.31
	2	478.69	492.22
	7	197.9	385.81
	18	490.74	773.65
14T_PK_2170.las	1	474.69	512.75
	2	474.66	491.2
	7	182.22	480.88
	9	480.82	481.15
	10	480.84	481.29
	17	480.79	481.12
	18	484.01	780.98
14T_PK_2171.las	1	476.47	542.29
	2	476.33	491.27
	7	191.68	480.45
	18	486.9	784.62
14T_PK_2172.las	1	482.49	530.9
	2	482.44	491.17
	7	189.37	285.64
	18	680.2	782.64
14T_PK_2173.las	1	482.83	503.61
	2	482.85	494.23
	7	192.91	235.14
	18	668.47	783.21
14T_PK_2174.las	1	486.14	504.15
	2	486.13	495.27
	7	200.19	230.73
	18	502.54	781.55
14T_PK_2175.las	1	489.12	575.51
	2	489.12	497.06
	7	196.21	494.43
	18	500.94	786.7
14T_PK_2176.las	1	489.93	532.88
	2	489.92	497.95
	7	197.98	248.83
	18	509.2	790.87
14T_PK_2177.las	1	489.02	512.52

DPH-1.4 Report on Elevation by Class for Tiled Data - continued

File	Class	Z Min	Z Max
	2	488.83	497.52
	7	196.63	491.08
	18	501.73	789.45
14T_PK_2178.las	1	491.03	557.23
	2	490.99	499.52
	7	204.82	238.58
	18	508.83	789.38
14T_PK_2179.las	1	490.07	505.67
	2	489.67	498.37
	7	201.6	235.33
	18	658.47	790.85
14T_PK_2180.las	1	490.15	504.36
	2	489.86	500.62
	7	199.56	240.19
	18	570.46	790.17
14T_PK_2181.las	1	493.47	587.91
	2	493.48	501.79
	7	200.93	387.6
	18	555.24	791.13
14T_PK_2182.las	1	494.68	550.95
	2	494.66	501.19
	7	212.87	436.03
	18	499.49	781.26
14T_PK_2183.las	1	490.21	519.61
	2	490.15	501.37
	7	214.47	465.36
	18	611.24	783.64
14T_PK_2184.las	1	495.28	590.98
	2	495.15	500.41
	7	206.74	465.88
	9	495.71	495.9
	10	495.74	496.06
	18	510.15	2470.63
14T_PK_2185.las	1	495.91	516.81
	2	495.84	500.96
	7	203.7	402.11
	18	508.11	790.01
14T_PK_2186.las	1	495.06	511.86
	2	494.91	504.62

DPH-1.4 Report on Elevation by Class for Tiled Data - continued

File	Class	Z Min	Z Max
	7	204.67	237.63
	18	651.3	792.06
14T_PK_2187.las	1	485.64	513.07
	2	485.56	501.45
	7	203	487.57
	18	493.12	790.02
14T_PK_2188.las	1	486.75	508.19
	2	485.86	498.48
	7	206.62	318.98
	18	614.16	2472.16
14T_PK_2189.las	1	481.23	555.79
	2	481.16	498.4
	7	199.93	488.47
	18	486.17	786.8
14T_PK_2190.las	1	478.86	580.57
	2	478.8	494.62
	7	186.75	486.15
	17	484.85	485.12
	18	483.04	784.57
14T_PK_2191.las	1	481.78	583.73
	2	481.78	499.95
	7	188.96	488.47
	18	490.25	2473.34
14T_PK_2192.las	1	488.47	588.99
	2	488.45	500.61
	7	199.03	495.01
	18	505.84	787.63
14T_PK_2193.las	1	490.8	531.27
	2	490.39	499.11
	7	209.59	495.44
	18	507.88	783.09
14T_PK_2194.las	1	493.41	533.16
	2	492.98	501.87
	7	206.14	496.3
	18	502.37	788.8
14T_PK_2195.las	1	495.17	525.51
	2	495.17	506.71
	7	205.08	497.12
	18	505.8	788.09

DPH-1.4 Report on Elevation by Class for Tiled Data - continued

File	Class	Z Min	Z Max
14T_PK_2196.las	1	492.94	575.44
	2	492.74	499.2
	7	209.61	493.22
	18	499.63	787.12
14T_PK_2197.las	1	492.59	594.52
	2	491.8	497.56
	7	191.96	493.92
	18	502.11	2250.06
14T_PK_2198.las	1	494.37	597.35
	2	494.2	498.86
	7	202.21	482.12
	18	506.92	2278.41
14T_PK_2199.las	1	495.31	571.83
	2	494.48	500.98
	7	203.42	483.01
	18	506.23	790.57
14T_PK_2267.las	1	475.07	497.79
	2	475.05	483.66
	7	186.06	479.13
	18	488.48	2483.18
14T_PK_2268.las	1	470.67	499.98
	2	470.45	484.38
	7	180.28	476.91
	18	479.91	776.89
14T_PK_2269.las	1	470.81	498.4
	2	470.76	487.18
	7	185.67	477.37
	17	477.75	478.31
	18	480.35	752.05
14T_PK_2270.las	1	473.46	497.12
	2	473.45	485.81
	7	188.83	477.06
	18	482.34	773.98
14T_PK_2271.las	1	481.04	504.68
	2	480.97	493.27
	7	191.48	486.7
	18	520.11	2479.42
14T_PK_2272.las	1	478.91	495.93
	2	478.92	489.22

DPH-1.4 Report on Elevation by Class for Tiled Data - continued

File	Class	Z Min	Z Max
	7	197.47	480.99
	18	492.51	2468.38
14T_PK_2273.las	1	481.09	582.44
	2	480.72	489.87
	7	193.08	235.72
	18	509.95	2473
14T_PK_2274.las	1	483.08	508.21
	2	483.05	494.3
	7	196.11	484.18
	18	495.07	771.49
14T_PK_2275.las	1	485.58	585.13
	2	485.58	493.56
	7	196.35	487.51
	18	569.76	2462.44
14T_PK_2276.las	1	488.45	589.76
	2	488.41	496.2
	7	198.43	479.68
	18	498.87	2492.64
14T_PK_2277.las	1	486.55	502.55
	2	486.52	497.45
	7	206.37	488.48
	18	631.56	2488.7
14T_PK_2278.las	1	487.63	510.97
	2	487.59	498.69
	7	203.41	488.67
	18	594.1	2477.6
14T_PK_2279.las	1	486.33	509.45
	2	486.19	496.07
	7	200.8	489.66
	18	494.96	2473.67
14T_PK_2280.las	1	490.41	577.71
	2	490.41	498.15
	7	200.5	478.99
	18	506.71	2487.36
14T_PK_2281.las	1	490.64	590.09
	2	490.63	498.68
	7	199.23	474.3
	18	507.14	787.12
14T_PK_2282.las			

DPH-1.4 Report on Elevation by Class for Tiled Data - continued

File	Class	Z Min	Z Max
	1	492.29	587.93
	2	492.24	499.46
	7	199.09	462.46
	18	504.35	781.77
14T_PK_2283.las	1	494.96	597.47
	2	494.46	501.18
	7	208.33	496.81
	18	506.16	788.32
14T_PK_2284.las	1	495.31	526.31
	2	494.99	499.44
	7	210.51	439.88
	18	504.44	2473.58
14T_PK_2285.las	1	495.29	514.63
	2	495.26	499.74
	7	203.77	496.77
	18	507.53	791.28
14T_PK_2286.las	1	492.81	513.07
	2	492.62	503.16
	7	201.01	233.61
	18	499.85	789.78
14T_PK_2287.las	1	483.86	510.44
	2	483.62	503.2
	7	203.96	485.13
	18	492.74	791.17
14T_PK_2288.las	1	482.09	510.14
	2	482.08	498.73
	7	194.66	489.35
	18	489.44	779.11
14T_PK_2289.las	1	489.8	534.59
	2	489.81	499.21
	7	202.53	493.22
	18	541.99	2479.71
14T_PK_2290.las	1	478.69	560.84
	2	478.57	498.74
	7	186.14	481.02
	17	483.74	484.11
	18	487.02	2490.87
14T_PK_2291.las	1	477.93	580.03
	2	478	496.82

DPH-1.4 Report on Elevation by Class for Tiled Data - continued

File	Class	Z Min	Z Max
	7	184.01	492.9
	18	483.93	2487.75
14T_PK_2292.las	1	486.75	587.88
	2	486.74	499.57
	7	187.53	490.33
	18	504.08	2476.65
14T_PK_2293.las	1	488.8	595.81
	2	488.71	499.28
	7	201.47	494.01
	18	497.61	792.01
14T_PK_2294.las	1	493.97	590.65
	2	493.92	499.92
	7	205.03	475.88
	18	510.91	2457.92
14T_PK_2295.las	1	494.38	518.49
	2	494.41	500.96
	7	203.63	464.52
	18	515.41	795.22
14T_PK_2296.las	1	492.73	595.14
	2	492.22	498.99
	7	203.12	484.87
	17	495.94	496.12
	18	506.68	2438.14
14T_PK_2297.las	1	490.86	569.8
	2	490.85	497.12
	7	191.84	492.21
	18	508.59	2458.43
14T_PK_2298.las	1	490.65	539.58
	2	490.56	498.62
	7	204.59	487.79
	18	514.25	786.56
14T_PK_2299.las	1	492.49	514.57
	2	492.38	499.06
	7	209.92	362.85
	18	500.33	781.53
14T_PK_2367.las	1	469.55	491.51
	2	469.24	484.51
	7	182.33	470.08
	17	473.32	473.6

DPH-1.4 Report on Elevation by Class for Tiled Data - continued

File	Class	Z Min	Z Max
	18	477.39	774.92
14T_PK_2368.las	1	469.79	489.17
	2	469.76	486.15
	7	182.46	474.33
	18	484.14	2465.17
14T_PK_2369.las	1	471.58	516.34
	2	471.49	489.05
	7	192.19	465.21
	18	478.03	2472.81
14T_PK_2370.las	1	473.5	492.7
	2	473.35	485.58
	7	188.05	475.43
	17	478.74	479.32
	18	478.44	2473.96
14T_PK_2371.las	1	475.05	577.28
	2	474.68	489.78
	7	176.57	480.35
	18	526.2	784.18
14T_PK_2372.las	1	477.92	493.48
	2	477.4	485.2
	7	184.16	479.4
	18	491.08	781.95
14T_PK_2373.las	1	480.65	497.43
	2	480.42	488.7
	7	187.77	243.18
	18	529.51	2439.11
14T_PK_2374.las	1	481.44	505.66
	2	481.41	491.72
	7	195.41	482.34
	18	494.09	781.26
14T_PK_2375.las	1	484.6	508.29
	2	484.62	491.72
	7	193.48	485.54
	18	497.85	2463.94
14T_PK_2376.las	1	488.51	577.78
	2	488.48	492.35
	7	193.47	485.39
	18	503.84	2460.89
14T_PK_2377.las			

DPH-1.4 Report on Elevation by Class for Tiled Data - continued

File	Class	Z Min	Z Max
	1	484.59	557.29
	2	484.48	492.62
	7	190.54	488.21
	18	501.71	2459.35
14T_PK_2378.las	1	483.52	586.03
	2	483.5	493.58
	7	192.13	486.17
	17	487.8	488.12
	18	489.93	2458.97
14T_PK_2379.las	1	486.31	506.11
	2	486.24	493.75
	7	193.44	491.85
	18	502.79	2471.59
14T_PK_2380.las	1	486.84	507.39
	2	486.78	495.06
	7	195.07	474.8
	18	556.18	800.12
14T_PK_2381.las	1	487.2	508.54
	2	487.07	496.67
	7	196.51	487.37
	18	503.16	2468.16
14T_PK_2382.las	1	489.18	515.45
	2	489.17	498.22
	7	198.1	473.57
	18	507.64	2445.66
14T_PK_2383.las	1	493.35	515.76
	2	493.29	500.83
	7	203.73	474.51
	18	506.54	2467.24
14T_PK_2384.las	1	494.72	506.23
	2	494.67	498.83
	7	206.28	490.68
	18	508.12	2420.08
14T_PK_2385.las	1	493.48	512.48
	2	493.4	500.12
	7	201.95	235.35
	18	507.91	788.28
14T_PK_2386.las	1	490.16	567.65
	2	490.18	498.61

DPH-1.4 Report on Elevation by Class for Tiled Data - continued

File	Class	Z Min	Z Max
	7	200.59	491.28
	18	499.36	791.32
14T_PK_2387.las	1	491.09	579.39
	2	491.08	499.09
	7	202.3	464.74
	18	602.23	785.47
14T_PK_2388.las	1	479.41	505.31
	2	479.38	498.97
	7	188.52	483.19
	18	488.92	780.39
14T_PK_2389.las	1	481.25	584.98
	2	481.24	498.7
	7	194.35	490.39
	9	487.55	487.75
	10	487.57	488.03
	18	500.3	784.69
14T_PK_2390.las	1	476.45	558.77
	2	476.49	498.49
	7	185.35	491.34
	17	481.87	482.3
	18	482.69	785.66
14T_PK_2391.las	1	477.06	575.52
	2	476.99	494.04
	7	188.26	490.07
	18	481.86	783.22
14T_PK_2392.las	1	484.87	590.95
	2	484.83	495.8
	7	191.55	490.36
	18	502.64	2491.63
14T_PK_2393.las	1	487.98	581.65
	2	487.88	498.56
	7	199.13	489.59
	18	505.14	2493.52
14T_PK_2394.las	1	493.5	593.98
	2	493.46	498.73
	7	197.52	495.22
	18	506.72	2477.11
14T_PK_2395.las	1	493.24	545.32
	2	493.23	497.95

DPH-1.4 Report on Elevation by Class for Tiled Data - continued

File	Class	Z Min	Z Max
	7	200.71	492.84
	18	505.71	791.45
14T_PK_2396.las	1	494.53	518.73
	2	494.24	497.59
	7	200.74	404.45
	18	615.95	790.29
14T_PK_2397.las	1	493.6	508.05
	2	492.53	498.58
	7	201.91	243.01
	18	639.42	790
14T_PK_2398.las	1	490.19	517.2
	2	490.15	496.44
	7	199.57	490.61
	18	503.38	787.02
14T_PK_2399.las	1	490.17	514.28
	2	490.18	495.61
	7	198.72	469.01
	18	498.1	2469.12
14T_PK_2467.las	1	471.88	491.27
	2	470.22	483.96
	7	184.65	458.72
	18	513.88	2480.59
14T_PK_2468.las	1	475.25	575.16
	2	474.84	485.5
	7	179.28	468.92
	18	537.89	2481.95
14T_PK_2469.las	1	471.42	572.96
	2	470.98	485.98
	7	179.08	483.18
	18	478.39	2468.29
14T_PK_2470.las	1	473.61	496.62
	2	473.5	484.45
	7	181.43	477.73
	18	480.51	777.4
14T_PK_2471.las	1	477.53	504.89
	2	476.98	487.97
	7	185.06	481.05
	18	491.01	2475.86
14T_PK_2472.las			

DPH-1.4 Report on Elevation by Class for Tiled Data - continued

File	Class	Z Min	Z Max
	1	478.28	568.57
	2	477.98	486.99
	7	182.86	479.54
	18	507.93	780.83
14T_PK_2473.las	1	483.52	490.05
	2	483.34	487.15
	7	189.21	465.25
	18	568.48	2483.43
14T_PK_2474.las	1	483.46	510.27
	2	483.35	489.12
	7	193.28	451.88
	18	494.88	2455.34
14T_PK_2475.las	1	485.09	587.29
	2	484.85	491.32
	7	192.47	487.35
	18	498.83	2463.54
14T_PK_2476.las	1	486.68	587.39
	2	486.46	490.78
	7	179.6	488.48
	18	499.68	2461.23
14T_PK_2477.las	1	483.87	588.74
	2	483.65	491.57
	7	182.65	488.16
	18	497.76	2472.08
14T_PK_2478.las	1	480.44	578.45
	2	480.25	490.73
	7	187.21	483.23
	17	483.83	484.17
	18	487.92	2474.54
14T_PK_2479.las	1	481.28	549.77
	2	481.2	496.68
	7	193.49	481.7
	18	503.91	781.4
14T_PK_2480.las	1	483.6	507.32
	2	483.36	492.57
	7	186.5	476.5
	18	498.35	2458.36
14T_PK_2481.las	1	487.01	552.01
	2	486.81	494.24

DPH-1.4 Report on Elevation by Class for Tiled Data - continued

File	Class	Z Min	Z Max
	7	194.93	468.63
	18	545.43	785.29
14T_PK_2482.las	1	488.11	580.44
	2	487.53	496.14
	7	203.27	462.71
	18	499.48	2471.27
14T_PK_2483.las	1	490.23	555.22
	2	489.97	498.2
	7	204.44	399.52
	18	500.57	2470.81
14T_PK_2484.las	1	493.3	538.31
	2	493.02	498.97
	7	207.73	485.67
	18	506.95	2450.11
14T_PK_2485.las	1	492.96	504.61
	2	493	499.42
	7	201.58	494.14
	18	503.88	2472.98
14T_PK_2486.las	1	488.71	505.17
	2	488.63	497.87
	7	200.24	489.41
	18	504.35	2477.51
14T_PK_2487.las	1	483.04	509.73
	2	482.98	497.86
	7	184	489.86
	18	492.97	2464.65
14T_PK_2488.las	1	479.03	513.77
	2	478.72	496.07
	7	188.64	483.05
	18	491.56	2470.64
14T_PK_2489.las	1	474.88	503.64
	2	474.56	493.36
	7	187.53	486.32
	18	484.69	2470.29
14T_PK_2490.las	1	474.22	505.8
	2	474	492.82
	7	182.76	479.15
	18	480.41	2483.41
14T_PK_2491.las			

DPH-1.4 Report on Elevation by Class for Tiled Data - continued

File	Class	Z Min	Z Max
	1	478.04	505.08
	2	477.2	493.09
	7	202.39	481.2
	18	489.89	2450.09
14T_PK_2492.las	1	485.45	499.18
	2	485.06	494.76
	7	185.72	486.95
	18	506.73	2449.37
14T_PK_2493.las	1	489.59	523.8
	2	489.23	497.11
	7	196.93	470.03
	18	511.6	2457.56
14T_PK_2494.las	1	493.75	512.34
	2	493.22	498.57
	7	201.81	488.49
	18	505.33	2459.31
14T_PK_2495.las	1	493.82	518.37
	2	493.81	498.51
	7	202.68	496.17
	18	501.78	2494.43
14T_PK_2496.las	1	495.2	506.36
	2	494.95	497.88
	7	204.33	481.87
	18	593.21	2495.63
14T_PK_2497.las	1	493.33	502.01
	2	493.04	498.85
	7	205.1	469.98
	18	595.03	788.55
14T_PK_2498.las	1	490.18	536.14
	2	490.11	495.53
	7	206.43	493.33
	18	498.14	787.84
14T_PK_2499.las	1	488.69	512.84
	2	488.68	495.66
	7	197.88	490.63
	17	491.75	492.57
	18	495.98	2465.64
14T_PK_2567.las	1	466.54	483.91
	2	466.55	479.54

DPH-1.4 Report on Elevation by Class for Tiled Data - continued

File	Class	Z Min	Z Max
	7	172.06	468.49
	18	478.68	769.79
14T_PK_2568.las	1	470.56	564.56
	2	470.57	482.24
	7	175.56	473.73
	9	470.54	470.75
	10	470.57	470.87
	18	497.82	775.55
14T_PK_2569.las	1	470.58	523.86
	2	470.57	486.47
	7	176.69	473.34
	9	470.54	470.9
	10	470.53	471.04
	18	475.7	775.4
14T_PK_2570.las	1	472.69	500.38
	2	472.36	484.65
	7	183.64	437.58
	18	484.46	776.44
14T_PK_2571.las	1	475.94	500.8
	2	474.68	488.91
	7	188.55	236.27
	18	623.07	784.64
14T_PK_2572.las	1	480.05	498.5
	2	479.62	489.49
	7	188.06	483.59
	18	496	781.33
14T_PK_2573.las	1	482.76	556.77
	2	482.71	487.47
	7	188.12	481.77
	18	492.34	782.16
14T_PK_2574.las	1	482.91	508.01
	2	482.71	487.56
	7	192.06	483.95
	18	496.83	2462.29
14T_PK_2575.las	1	485.05	581.98
	2	484.81	491.38
	7	193.33	486.64
	18	495.84	780.67
14T_PK_2576.las	1	483.47	586.82

DPH-1.4 Report on Elevation by Class for Tiled Data - continued

File	Class	Z Min	Z Max
	2	483.03	491.08
	7	189.34	486.51
	18	496.03	786.15
14T_PK_2577.las	1	479.57	584.92
	2	479.34	488.66
	7	187.26	484.58
	18	495.13	781.37
14T_PK_2578.las	1	479.23	581.49
	2	479.17	494.28
	7	187.13	480.93
	18	488.13	786.78
14T_PK_2579.las	1	480.99	505.01
	2	480.59	496.54
	7	193.94	224.73
	18	620.36	780.14
14T_PK_2580.las	1	481.58	509.2
	2	481.49	494.34
	7	196.02	220.35
	18	494.43	782.26
14T_PK_2581.las	1	485.86	501.65
	2	485.63	496.4
	7	200.17	226.62
	18	498.19	784
14T_PK_2582.las	1	489.04	504.58
	2	488.61	496.83
	7	199.75	234.46
	18	501.53	788.6
14T_PK_2583.las	1	490.82	588.37
	2	490.64	497.96
	7	206.07	428.87
	18	503.1	786
14T_PK_2584.las	1	490.74	513.56
	2	490.63	497.52
	7	201.99	224.2
	18	497.7	785.67
14T_PK_2585.las	1	491.85	527.92
	2	491.74	498.27
	7	200.58	440.89
	18	503.1	791.23

DPH-1.4 Report on Elevation by Class for Tiled Data - continued

File	Class	Z Min	Z Max
14T_PK_2586.las	1	491.11	556.38
	2	490.76	498.06
	7	200.95	389.94
	18	505.48	789.05
14T_PK_2587.las	1	484.07	512.31
	2	484.07	496.18
	7	198.57	493.11
	18	495.41	784.49
14T_PK_2588.las	1	482.13	502.3
	2	482.04	494.5
	7	195.89	467.29
	18	500.99	784.36
14T_PK_2589.las	1	472.72	580.03
	2	472.67	489.46
	7	183.07	479.2
	17	478.14	478.42
	18	477.98	777.73
14T_PK_2590.las	1	474.41	506.61
	2	474.33	494.01
	7	182.54	491.19
	17	478.19	480.68
	18	480.73	779.81
14T_PK_2591.las	1	485.11	511.18
	2	485.02	495.65
	7	200.1	488.85
	18	496.6	780.92
14T_PK_2592.las	1	489.08	573.48
	2	489.05	497.08
	7	193.46	472.05
	18	503.38	785.09
14T_PK_2593.las	1	489.3	555.74
	2	489.29	497.82
	7	205.3	492.38
	18	504.92	783.72
14T_PK_2594.las	1	492.83	572.65
	2	492.76	499.44
	7	204.21	457.4
	18	506.11	787.06
14T_PK_2595.las	1	493.57	521.44

DPH-1.4 Report on Elevation by Class for Tiled Data - continued

File	Class	Z Min	Z Max
	2	493.56	497.79
	7	200.67	249.91
	18	505.72	790.03
14T_PK_2596.las	1	493.4	515.31
	2	493.26	497.69
	7	202.56	233.31
	18	611.41	775.61
14T_PK_2597.las	1	491.02	520.9
	2	490.94	497.46
	7	200.68	241.8
	18	499.8	770.02
14T_PK_2598.las	1	490.29	517.48
	2	490.17	495.93
	7	203.73	381.49
	18	498.83	763.6
14T_PK_2599.las	1	488.86	509.93
	2	488.89	493.07
	7	203.2	445.37
	18	496.28	766.13
14T_PK_2667.las	1	461.57	486.9
	2	461.57	479.69
	7	175.11	466.24
	9	470.56	470.7
	10	470.56	470.68
	17	466.99	468.08
	18	473.42	771.26
14T_PK_2668.las	1	469.96	490.24
	2	469.9	481.95
	7	167.86	470.84
	9	470.47	470.87
	10	470.54	470.91
	18	475.54	771.38
14T_PK_2669.las	1	470.49	491.28
	2	470.56	483.1
	7	173.04	297.1
	9	470.51	470.95
	10	470.55	471.04
	18	477.62	772.25
14T_PK_2670.las	1	471.18	496.96
	2	471.11	484.36

DPH-1.4 Report on Elevation by Class for Tiled Data - continued

File	Class	Z Min	Z Max
	7	180.75	473.47
	18	477.87	774.57
14T_PK_2671.las	1	473.94	491.22
	2	473.69	485.08
	7	183.09	216.55
	18	481.79	771.19
14T_PK_2672.las	1	475.56	501.08
	2	475.53	485.2
	7	185.13	480.3
	18	487.07	774.32
14T_PK_2673.las	1	477.3	490.85
	2	477.3	487.87
	7	186.26	226.73
	18	537.62	777.07
14T_PK_2674.las	1	481.77	496.87
	2	481.41	487.6
	7	190.39	219.56
	18	493.72	779.74
14T_PK_2675.las	1	484.9	509.76
	2	484.81	491.94
	7	197.26	488.72
	18	596.36	777.06
14T_PK_2676.las	1	482.43	521.73
	2	482.4	489.82
	7	195.99	406.49
	18	496.01	777.89
14T_PK_2677.las	1	478.13	503.98
	2	478.1	484.78
	7	186.81	220.93
	18	631.43	773.63
14T_PK_2678.las	1	477.87	503.65
	2	477.57	483.58
	7	189.66	479.17
	18	485.7	774.39
14T_PK_2679.las	1	479.48	487.81
	2	479.4	481.68
	7	190.98	320.26
	18	509.27	774.58
14T_PK_2680.las			

DPH-1.4 Report on Elevation by Class for Tiled Data - continued

File	Class	Z Min	Z Max
	1	480.72	496.91
	2	480.17	487.31
	7	187.95	223.21
	18	492.31	772.44
14T_PK_2681.las	1	481.66	505.52
	2	481	491.37
	7	194.53	484.2
	18	491.01	780.07
14T_PK_2682.las	1	485.31	506.68
	2	485.23	492.85
	7	199.29	346.2
	18	501.14	778.3
14T_PK_2683.las	1	485.78	507.7
	2	485.29	493.95
	7	197.99	220.51
	18	617.24	780.93
14T_PK_2684.las	1	489.96	509.02
	2	489.86	497.26
	7	199.41	373.99
	18	579.77	2463.61
14T_PK_2685.las	1	488.8	515.07
	2	488.64	498.19
	7	202.68	222.71
	18	498.76	781.34
14T_PK_2686.las	1	485.5	508.58
	2	485.37	494.61
	7	204.82	491.07
	18	496.22	782.39
14T_PK_2687.las	1	483.81	510.8
	2	483.81	496.69
	7	195.4	327.6
	18	555.21	782.71
14T_PK_2688.las	1	478.78	503.98
	2	478.78	492.55
	7	195.87	485.61
	18	491.78	2464.81
14T_PK_2689.las	1	471.42	502
	2	471.33	488.02
	7	185.97	483.36

DPH-1.4 Report on Elevation by Class for Tiled Data - continued

File	Class	Z Min	Z Max
	17	476.71	477.25
	18	476.86	775.61
14T_PK_2690.las	1	474.86	505.53
	2	474.58	494.3
	7	194.11	483.62
	18	486.02	783.53
14T_PK_2691.las	1	482.14	510.88
	2	481.89	495.8
	7	196.5	220.25
	18	509.75	2465.65
14T_PK_2692.las	1	484.52	504.77
	2	484.2	494.62
	7	199.74	489.69
	18	597.07	780.35
14T_PK_2693.las	1	487.74	540.92
	2	487.75	496.87
	7	203.38	493.74
	18	498.82	2443.44
14T_PK_2694.las	1	491.4	499.93
	2	491.35	496.11
	7	206.96	371.26
	18	603.82	784.23
14T_PK_2695.las	1	492.74	518.11
	2	492.24	496.95
	7	208.06	303.32
	18	505.85	784.47
14T_PK_2696.las	1	492.75	501.28
	2	492.59	497.07
	7	204.06	395.22
	18	511.48	787.63
14T_PK_2697.las	1	492.43	532.44
	2	492.44	495.49
	7	205.51	227.13
	18	618.44	782.56
14T_PK_2698.las	1	489.97	517.32
	2	489.94	494.83
	7	204.35	225.67
	18	624.42	782.89
14T_PK_2699.las			

DPH-1.4 Report on Elevation by Class for Tiled Data - continued

File	Class	Z Min	Z Max
	1	489.76	508.65
	2	489.77	494.04
	7	207.59	225.45
	18	591.29	783.33
14T_PK_2767.las	1	467.15	491.79
	2	467.07	481.03
	7	189.29	469.71
	18	619.88	768.64
14T_PK_2768.las	1	470.61	491.34
	2	470.61	482.93
	7	183.76	215.93
	9	470.54	470.7
	10	470.6	470.73
	18	606.97	771.18
14T_PK_2769.las	1	472.36	495
	2	472.23	484.5
	7	187.5	425.8
	18	497.26	774.17
14T_PK_2770.las	1	476.3	491.49
	2	475.97	483.54
	7	187.91	398.5
	18	603.15	772.09
14T_PK_2771.las	1	477.29	513.82
	2	477.12	489.5
	7	189.69	367.21
	18	602.61	775.83
14T_PK_2772.las	1	477.99	502.52
	2	477.89	487.89
	7	192.25	220.74
	18	492.76	776.78
14T_PK_2773.las	1	478.08	503.72
	2	477.95	488.22
	7	189.44	215.63
	17	479.89	480.13
	18	496.4	777.41
14T_PK_2774.las	1	481.21	500.86
	2	481.16	488.56
	7	196.13	481.59
	18	493.45	775.25
14T_PK_2775.las			

DPH-1.4 Report on Elevation by Class for Tiled Data - continued

File	Class	Z Min	Z Max
	1	480.38	513.23
	2	480.37	488.72
	7	193.16	485.49
	18	490.47	778.31
14T_PK_2776.las	1	483.18	527.8
	2	482.96	490.81
	7	200.73	222.18
	18	501.26	779.48
14T_PK_2777.las	1	476.29	505.43
	2	476.26	487.54
	7	188.72	477.58
	18	484.41	773.28
14T_PK_2778.las	1	476.17	509.98
	2	476.19	482.29
	7	189.67	479.18
	18	480.33	772.98
14T_PK_2779.las	1	478.54	503.52
	2	478.35	482.24
	7	189.65	478.16
	18	566.45	771.71
14T_PK_2780.las	1	479.67	496.95
	2	479.15	482.38
	7	188.79	210.73
	18	492.3	773.59
14T_PK_2781.las	1	480.01	496.52
	2	479.48	490.4
	7	192	351.85
	18	620.58	773.9
14T_PK_2782.las	1	481.46	506.86
	2	481.42	491.63
	7	193.73	483.12
	18	629.26	777.81
14T_PK_2783.las	1	485.04	506.01
	2	484.2	491.39
	7	199.8	217.11
	18	606.08	780.97
14T_PK_2784.las	1	484.38	512.89
	2	484.28	493.93
	7	200.6	213.08

DPH-1.4 Report on Elevation by Class for Tiled Data - continued

File	Class	Z Min	Z Max
	18	620.7	779.87
14T_PK_2785.las	1	486.48	511.82
	2	486.5	495.23
	7	197.86	216.92
	18	498.36	779.23
14T_PK_2786.las	1	482.36	501.75
	2	482.32	493.67
	7	196.3	254.81
	18	501.1	775.63
14T_PK_2787.las	1	475.26	499.55
	2	475.16	491.92
	7	195.25	483.94
	18	505.06	777.18
14T_PK_2788.las	1	469.96	501.08
	2	469.85	492.89
	7	185.5	484.38
	9	478.74	479.2
	10	478.78	479.38
	18	479.04	776.86
14T_PK_2789.las	1	471	496.55
	2	471.03	487.45
	7	179.34	473.01
	18	477.44	780.29
14T_PK_2790.las	1	479.62	507.12
	2	479.75	494.01
	7	192.18	257.1
	18	494.82	2460.35
14T_PK_2791.las	1	484.48	512.92
	2	484.1	496.16
	7	209.41	215.12
	18	614.05	786.72
14T_PK_2792.las	1	486.87	505.74
	2	486.84	495.41
	7	202.18	490.4
	17	492.04	492.68
	18	516.11	781.5
14T_PK_2793.las	1	490.44	532.12
	2	489.92	496.39
	7	207.17	328.52

DPH-1.4 Report on Elevation by Class for Tiled Data - continued

File	Class	Z Min	Z Max
	18	499.9	781.31
14T_PK_2794.las	1	492.58	592.18
	2	492.14	496.9
	7	207.11	218.2
	18	499.58	779.83
14T_PK_2795.las	1	492.18	521.7
	2	492.08	495.76
	7	208.47	390.63
	18	498.78	791.51
14T_PK_2796.las	1	492.02	504.15
	2	491.97	494.48
	7	207.21	220.12
	18	600.13	782.62
14T_PK_2797.las	1	490.34	511.29
	2	490.32	494.77
	7	207	214.5
	18	594.23	781.05
14T_PK_2798.las	1	490.42	553.45
	2	490.3	494.86
	7	207.23	211.25
	18	507.2	2461.83
14T_PK_2799.las	1	491.09	512.98
	2	490.43	494.69
	7	207.81	394.01
	18	502.61	779.95
14T_PK_2867.las	1	465.73	490.47
	2	465.5	479.22
	7	184.41	216.82
	18	621.1	767.36
14T_PK_2868.las	1	470.95	488.57
	2	470.98	482.8
	7	182.32	215.38
	18	556.01	2460.78
14T_PK_2869.las	1	475.55	498.9
	2	475.49	483.09
	7	184	445.97
	18	497.73	771.14
14T_PK_2870.las	1	475.75	497.41

DPH-1.4 Report on Elevation by Class for Tiled Data - continued

File	Class	Z Min	Z Max
	2	475.73	483.32
	7	183.67	477.76
	18	580.84	778.46
14T_PK_2871.las	1	477.23	499.62
	2	477.24	488.62
	7	190.15	366.8
	18	572.31	773.92
14T_PK_2872.las	1	479.69	503.18
	2	479.62	488.36
	7	195.99	216.37
	18	487.13	774.32
14T_PK_2873.las	1	480.28	530.68
	2	480.26	486.46
	7	191.2	211.42
	18	603.33	774.78
14T_PK_2874.las	1	481.69	502.22
	2	481.46	486.75
	7	194.25	206.52
	18	492.52	775.47
14T_PK_2875.las	1	483.72	514.42
	2	483.11	486.16
	7	195	212.33
	18	490.75	775.05
14T_PK_2876.las	1	480.42	524.63
	2	480.01	491.52
	18	498.53	781.72
14T_PK_2877.las	1	476.21	539.6
	2	476.18	489.04
	7	191.27	480.59
	18	488.85	777.96
14T_PK_2878.las	1	474.85	498.18
	2	474.77	481.6
	7	184.29	476.66
	18	480.14	770.97
14T_PK_2879.las	1	475.04	503.88
	2	474.44	481.81
	7	186.29	476.37
	18	482.88	773.41
14T_PK_2880.las			

DPH-1.4 Report on Elevation by Class for Tiled Data - continued

File	Class	Z Min	Z Max
	1	475.4	500.38
	2	475.04	481.39
	7	185.45	478.12
	18	485.67	772.16
14T_PK_2881.las	1	477.93	501.07
	2	477.79	485.94
	7	187.59	216.04
	18	616.21	773.28
14T_PK_2882.las	1	482.46	511.58
	2	482.35	493.12
	7	196.56	217.54
	18	624.49	776.44
14T_PK_2883.las	1	483.71	497.1
	2	483.52	491.69
	7	203.77	212.98
	18	617.55	778.8
14T_PK_2884.las	1	482.52	504.72
	2	482.39	491.29
	7	196.13	483.46
	18	495.18	2456.7
14T_PK_2885.las	1	481.69	502.94
	2	481.55	492.63
	7	197.62	215.96
	18	494.9	776.74
14T_PK_2886.las	1	477.74	497.65
	2	475.95	491.81
	7	194.34	481.61
	18	561.7	777.65
14T_PK_2887.las	1	467.91	496.66
	2	467.86	488.63
	7	179.26	477.95
	18	473.98	2451.76
14T_PK_2888.las	1	468.53	497.05
	2	468.46	486.42
	7	184.36	473.07
	17	473.73	475.56
	18	477.2	774.04
14T_PK_2889.las	1	474.59	499.73
	2	474.25	490.17

DPH-1.4 Report on Elevation by Class for Tiled Data - continued

File	Class	Z Min	Z Max
	7	194.93	313.8
	18	483.5	776.86
14T_PK_2890.las	1	479.75	502.61
	2	479.77	492.84
	7	203.76	487.37
	17	482.98	483.33
	18	500.89	776.39
14T_PK_2891.las	1	484.01	510.65
	2	483.8	494.35
	7	199.15	492.45
	18	499.39	778.66
14T_PK_2892.las	1	486.94	509.65
	2	486.89	494.21
	7	202.35	219.45
	18	627.24	780.88
14T_PK_2893.las	1	490.15	506.11
	2	489.85	495.69
	7	202.62	455.89
	18	623.73	783.83
14T_PK_2894.las	1	487.97	508.84
	2	487.97	493.86
	7	201.14	218.26
	18	502.15	781.14
14T_PK_2895.las	1	488.98	520.05
	2	489	494.88
	7	206.77	490.15
	18	497.78	783.66
14T_PK_2896.las	1	489.07	515.97
	2	489.09	494.82
	7	202.71	490.86
	18	502.35	778.61
14T_PK_2897.las	1	489.11	561.99
	2	488.95	493.91
	7	207.59	491.47
	18	502.76	777.39
14T_PK_2898.las	1	490.78	505.33
	2	490.6	495.86
	7	204.68	492.15
	18	502.59	781.29

DPH-1.4 Report on Elevation by Class for Tiled Data - continued

File	Class	Z Min	Z Max
14T_PK_2899.las	1	490.57	517.44
	2	490.57	493.81
	7	205.68	394.97
	18	498.19	782.25
14T_PK_2967.las	1	471.13	476.81
	2	470.83	477.43
	7	184.02	212.06
	18	616.68	764.11
14T_PK_2968.las	1	469.9	482.84
	2	469.76	479.88
	7	182.96	216.72
	18	622.54	764.92
14T_PK_2969.las	1	473.2	496.7
	2	473.08	482.61
	7	182.93	218.8
	18	489.65	2463.96
14T_PK_2970.las	1	472.04	497.81
	2	472.06	483.16
	7	183.3	474.49
	9	474.67	474.87
	10	474.69	474.89
	18	481.64	2452.46
14T_PK_2971.las	1	475	490.57
	2	474.96	483.24
	7	190.05	215.51
	18	603.06	757.83
14T_PK_2972.las	1	478.36	494.19
	2	477.77	486.13
	7	191.85	219.06
	18	585.99	2461.87
14T_PK_2973.las	1	481.94	495.71
	2	481.72	490.53
	7	200.02	208.64
	18	563.09	762.04
14T_PK_2974.las	1	482.32	503.2
	2	481.57	488.4
	7	195.6	223.69
	18	492.42	770.18
14T_PK_2975.las	1	483.88	499.08

DPH-1.4 Report on Elevation by Class for Tiled Data - continued

File	Class	Z Min	Z Max
	2	483.2	485.87
	7	192.69	210.49
	18	536.21	770.92
14T_PK_2976.las	1	484.66	527.66
	2	484.5	490.89
	7	198.32	214.24
	18	491.7	772.78
14T_PK_2977.las	1	481.76	512.07
	2	481.58	491.66
	7	192.42	213.57
	18	490.8	772.06
14T_PK_2978.las	1	474.55	496.89
	2	474.49	491.95
	7	191.63	475
	18	480.46	771.12
14T_PK_2979.las	1	472.85	506.24
	2	472.84	481.82
	7	188.5	474.74
	17	476.86	477.35
	18	479.44	2456.99
14T_PK_2980.las	1	471.72	503.06
	2	471.71	481.37
	7	187.93	473.37
	18	479.38	2463.23
14T_PK_2981.las	1	473.8	501.01
	2	473.75	482.4
	7	194.4	424
	18	491.42	773.17
14T_PK_2982.las	1	479.89	503.45
	2	479.78	489.49
	7	483.36	483.36
	18	494.53	773.07
14T_PK_2983.las	1	485.69	523.01
	2	485.57	491.37
	7	393.66	396.84
	18	497.85	775.97
14T_PK_2984.las	1	478.86	549.48
	2	478.67	488.83
	7	198.24	376.8

DPH-1.4 Report on Elevation by Class for Tiled Data - continued

File	Class	Z Min	Z Max
	18	482.74	774.96
14T_PK_2985.las	1	474.76	500.25
	2	474.74	488.85
	7	189.61	477.37
	18	490.72	771.66
14T_PK_2986.las	1	469.03	495.62
	2	468.69	488.64
	7	187.88	473.23
	18	518.17	769.34
14T_PK_2987.las	1	467.14	500.12
	2	467.09	482.61
	7	181.58	469.56
	18	473.27	2441.75
14T_PK_2988.las	1	468.47	498.33
	2	468.4	489.27
	7	184.84	474.71
	18	476.96	773.17
14T_PK_2989.las	1	481.48	587.94
	2	480.9	491.24
	7	200.22	484.93
	18	490.13	781.2
14T_PK_2990.las	1	486.1	499.86
	2	484.89	492.99
	7	287.36	461.41
	18	605.62	772.95
14T_PK_2991.las	1	490.36	574.87
	2	490.36	492.92
	7	204.82	269.98
	18	502.8	796.1
14T_PK_2992.las	1	489.29	498.23
	2	489.28	494.46
	7	412.56	459.18
	18	576.55	776.31
14T_PK_2993.las	1	485.84	536.74
	2	485.76	495.05
	7	202.15	488.66
	18	498.72	776.24
14T_PK_2994.las	1	485.24	536.2

DPH-1.4 Report on Elevation by Class for Tiled Data - continued

File	Class	Z Min	Z Max
	2	485.32	491.9
	7	204.38	422.06
	18	596.9	780.17
14T_PK_2995.las	1	484.39	514.35
	2	484.26	491.64
	7	183.6	207.42
	18	493.55	772.57
14T_PK_2996.las	1	484.92	512.58
	2	484.88	491.95
	7	200.92	489.69
	18	494.03	775.24
14T_PK_2997.las	1	487.5	499.28
	2	487.46	491.42
	7	204.98	209.43
	18	546.69	776.14
14T_PK_2998.las	1	488.79	567.71
	2	488.83	493.32
	7	206.41	489.31
	18	500.51	779.65
14T_PK_2999.las	1	489.72	516.75
	2	489.66	493.1
	7	208.59	394.78
	18	497.85	781.18
14T_PK_3067.las	1	468	489.53
	2	466.22	475.17
	7	185.56	194.97
	18	582.68	763.47
14T_PK_3068.las	1	460.57	487.17
	2	460.4	478.02
	7	184.65	466.4
	18	572.35	766.3
14T_PK_3069.las	1	466.19	489.49
	2	466.09	478.79
	7	182.91	471.11
	18	581.33	765.93
14T_PK_3070.las	1	470.42	497.24
	2	470.32	482.75
	7	186.18	476.96
	18	554.06	772.69

DPH-1.4 Report on Elevation by Class for Tiled Data - continued

File	Class	Z Min	Z Max
14T_PK_3071.las	1	474.63	505.34
	2	474.58	484.81
	7	189.13	215.93
	18	486.41	768.87
14T_PK_3072.las	1	479.68	499.47
	2	479.6	485.55
	7	193.11	221.46
	18	492.74	769.99
14T_PK_3073.las	1	479.67	496
	2	479.6	490.62
	7	191.1	216.28
	18	597.5	772.5
14T_PK_3074.las	1	483.16	507.41
	2	483.1	490.02
	7	193.76	211.58
	18	493.83	774.67
14T_PK_3075.las	1	483.04	511.45
	2	482.7	488.14
	7	195.98	218.91
	18	491.06	777.01
14T_PK_3076.las	1	484.03	528.07
	2	483.93	489.73
	7	196.1	485.04
	18	492.96	774.45
14T_PK_3077.las	1	484.49	507.26
	2	484.09	491.43
	7	199.92	440.81
	18	496.67	773
14T_PK_3078.las	1	479.59	505.98
	2	479.47	492.84
	7	195.75	214.38
	18	489.27	773.1
14T_PK_3079.las	1	472.6	503.25
	2	472.62	489.81
	7	186.36	477.2
	18	479.95	759.78
14T_PK_3080.las	1	470.6	504.14
	2	470.6	481.36
	7	179.77	473.61

DPH-1.4 Report on Elevation by Class for Tiled Data - continued

File	Class	Z Min	Z Max
	17	474.28	476.82
	18	476.94	2441.39
14T_PK_3081.las	1	470.56	518.04
	2	470.59	481.69
	7	192.41	476.95
	18	485.65	775.55
14T_PK_3082.las	1	479.19	502.46
	2	479.14	486.55
	7	195.86	481.09
	18	491.67	774.16
14T_PK_3083.las	1	479.28	505.04
	2	479.32	488.47
	7	187.16	213.29
	18	496.44	2450.31
14T_PK_3084.las	1	484.15	553.54
	2	484.16	490.47
	7	199.78	212.51
	18	503.81	775.78
14T_PK_3085.las	1	476.57	503.4
	2	476.64	491.4
	7	192.85	485.47
	18	493.45	775.29
14T_PK_3086.las	1	465.8	496.02
	2	465.84	487.29
	7	184.68	475.12
	18	471.93	775.19
14T_PK_3087.las	1	465.8	494.64
	2	465.81	482.32
	7	181.94	477.84
	17	471.37	472.79
	18	472.08	770.77
14T_PK_3088.las	1	472.18	502.55
	2	471.98	488.88
	7	188.95	452.98
	18	486.63	2448.15
14T_PK_3089.las	1	477.67	506.69
	2	477.53	489.7
	7	187.8	221
	18	493.41	2448.06

DPH-1.4 Report on Elevation by Class for Tiled Data - continued

File	Class	Z Min	Z Max
14T_PK_3090.las	1	481.67	504.4
	2	481.7	491.12
	7	200.5	388.26
	18	491.83	775.64
14T_PK_3091.las	1	486.21	508.93
	2	486.18	492.53
	7	201.2	217.92
	18	611.94	777.28
14T_PK_3092.las	1	485.87	507.7
	2	485.87	494.17
	7	198.81	492.26
	18	504.66	2439.59
14T_PK_3093.las	1	483.04	506.93
	2	483.02	491.49
	7	196.92	486.86
	18	497.35	773.27
14T_PK_3094.las	1	481.23	508.08
	2	481.16	490.14
	7	193.06	381.65
	18	487.64	776.31
14T_PK_3095.las	1	481.91	581.12
	2	481.85	491.25
	7	202.04	487.13
	18	489.11	779.11
14T_PK_3096.las	1	485.13	499.58
	2	484.92	491.84
	7	204.09	213.72
	18	599.84	776.71
14T_PK_3097.las	1	487.53	519.55
	2	487.51	492.33
	7	204.51	469.6
	18	499.04	780.42
14T_PK_3098.las	1	488.59	546.91
	2	488.45	492.78
	7	205.5	488.38
	18	500.84	2453.54
14T_PK_3099.las	1	489.19	513.2
	2	489.24	492.97
	7	204.93	489.68

DPH-1.4 Report on Elevation by Class for Tiled Data - continued

File	Class	Z Min	Z Max
	18	495.63	782.16
14T_PK_3167.las	1	458.1	489.26
	2	458.09	473.74
	7	169.06	459.97
	18	465.78	756.81
14T_PK_3168.las	1	458.76	489.38
	2	458.8	476.78
	7	169.44	465.92
	18	467.51	764.73
14T_PK_3169.las	1	465	487.41
	2	465.04	476.29
	7	181.82	468.3
	18	624.05	765.71
14T_PK_3170.las	1	470.19	522.45
	2	469.96	482.65
	7	184.29	286.12
	18	601.8	770.9
14T_PK_3171.las	1	472.33	494.66
	2	472.29	485.4
	7	181.74	476.09
	18	487.05	774.61
14T_PK_3172.las	1	477.64	492.34
	2	477.62	485.45
	7	195.94	207.89
	18	585.02	770.79
14T_PK_3173.las	1	476.64	500.26
	2	476.6	487.92
	7	195.93	213.09
	18	484.52	2461.51
14T_PK_3174.las	1	479.85	577.64
	2	479.91	487.33
	7	177.2	485.58
	18	489.23	775.43
14T_PK_3175.las	1	479.4	536.64
	2	479.23	488.26
	7	199.56	483.19
	9	484.97	485.71
	10	485.03	485.93
	18	487.76	777.01

DPH-1.4 Report on Elevation by Class for Tiled Data - continued

File	Class	Z Min	Z Max
14T_PK_3176.las	1	484.98	524.05
	2	484.99	489.85
	7	198.03	482.94
	18	498.65	778.08
14T_PK_3177.las	1	486.38	509.44
	2	486.36	490.95
	7	287.39	287.39
	18	536.23	2466.37
14T_PK_3178.las	1	478.84	508.68
	2	478.77	491.67
	7	188.42	205.69
	18	531.83	775.02
14T_PK_3179.las	1	477.15	502.86
	2	477.19	490.46
	7	188.77	207.78
	18	496.78	770.74
14T_PK_3180.las	1	470.33	502.37
	2	470.09	485.31
	7	185.04	472.93
	18	621.58	771.23
14T_PK_3181.las	1	469.54	511.11
	2	469.4	482.06
	7	184.24	474.5
	18	473.07	768.04
14T_PK_3182.las	1	467.69	495.96
	2	467.55	484.9
	7	181.4	476.19
	17	472.93	473.27
	18	472.84	2467.68
14T_PK_3183.las	1	469.22	501.07
	2	469.22	486.51
	7	180.98	480.15
	18	476.22	774.51
14T_PK_3184.las	1	473.33	500.25
	2	473.33	487.43
	7	189.53	482.45
	18	487.13	773.9
14T_PK_3185.las	1	476.14	546.87
	2	475.82	487.62

DPH-1.4 Report on Elevation by Class for Tiled Data - continued

File	Class	Z Min	Z Max
	7	185.94	465.68
	18	491.25	766.7
14T_PK_3186.las	1	465.25	495.03
	2	465.22	484.96
	7	176.75	473.91
	18	472.96	760.08
14T_PK_3187.las	1	464.48	495.94
	2	464.54	482.19
	7	177.11	473.87
	17	469.93	470.85
	18	471.61	749.2
14T_PK_3188.las	1	471.05	498.64
	2	471.03	488.72
	7	190.9	479.93
	18	479.63	751.6
14T_PK_3189.las	1	476.99	503.7
	2	476.43	490.09
	7	194.94	484.95
	18	612.8	758.98
14T_PK_3190.las	1	483.35	506.3
	2	483.32	493.99
	7	198.16	215.25
	18	626.97	775.04
14T_PK_3191.las	1	483.63	509.55
	2	483.65	493.84
	7	196.64	219.56
	18	574.32	779.16
14T_PK_3192.las	1	481.76	504.59
	2	481.77	491.26
	7	193.7	482.79
	18	494.05	778.76
14T_PK_3193.las	1	477.21	502.03
	2	477.18	488.09
	7	187.71	482.39
	18	485.92	775.51
14T_PK_3194.las	1	479.07	498.97
	2	478.83	488.46
	7	194.84	469.62
	18	493.16	778.66

DPH-1.4 Report on Elevation by Class for Tiled Data - continued

File	Class	Z Min	Z Max
14T_PK_3195.las	1	482.82	507.86
	2	482.83	489.58
	7	194.56	486.55
	18	623.6	775.68
14T_PK_3196.las	1	485.87	506.06
	2	485.62	490.43
	7	199.96	217.7
	18	494.48	780.38
14T_PK_3197.las	1	488.44	584.85
	2	488.28	491.87
	7	200.64	217.76
	18	499.47	780.85
14T_PK_3198.las	1	488.24	500.33
	2	488.23	491.88
	7	196.22	217.79
	18	505.46	780.85
14T_PK_3199.las	1	485.68	532.92
	2	485.6	491.95
	7	203.51	489.3
	18	494.39	782.12
14T_PK_3267.las	1	472.4	486.99
	2	471.6	476.36
	7	180.74	211.57
	18	482.91	763.84
14T_PK_3268.las	1	467.24	493.94
	2	466.84	479.72
	7	177.75	221.44
	18	480.58	768.21
14T_PK_3269.las	1	468.69	487.86
	2	468.48	476.4
	7	182.23	472.38
	18	627.67	769.49
14T_PK_3270.las	1	469.84	490.86
	2	468.33	482.76
	7	182.05	217.25
	18	634.97	771.27
14T_PK_3271.las	1	467.81	489.22
	2	467.54	485.18
	7	176.95	220.07

DPH-1.4 Report on Elevation by Class for Tiled Data - continued

File	Class	Z Min	Z Max
	18	483.78	770.11
14T_PK_3272.las	1	475.13	495.47
	2	474.72	485.29
	7	188.91	219.69
	18	493.95	773.25
14T_PK_3273.las	1	475.02	499.66
	2	474.7	489.42
	7	190.58	220.82
	18	631.19	778.55
14T_PK_3274.las	1	475.57	497.26
	2	475.25	489.05
	7	187.91	296.51
	18	481.73	775.64
14T_PK_3275.las	1	475.84	505.67
	2	475.73	490.8
	7	187.89	218
	18	481.99	779.97
14T_PK_3276.las	1	482.08	523.09
	2	481.76	490.58
	7	194.22	215.36
	18	504.87	782.36
14T_PK_3277.las	1	484.99	495.22
	2	484.59	490.77
	7	199.96	215.35
	18	521.65	781.22
14T_PK_3278.las	1	483.96	501.59
	2	483.62	491.69
	7	195.79	225.75
	18	632.85	779.13
14T_PK_3279.las	1	481.23	511.74
	2	481.29	492.03
	7	194.68	225.57
	18	593.14	2470.97
14T_PK_3280.las	1	473.91	507.39
	2	473.6	490.04
	7	192.78	473.92
	18	486.79	774.95
14T_PK_3281.las	1	474.24	507.4

DPH-1.4 Report on Elevation by Class for Tiled Data - continued

File	Class	Z Min	Z Max
	2	474	486.98
	7	187.65	477.45
	18	484.21	774.02
14T_PK_3282.las	1	467.48	503.35
	2	467.47	485.68
	7	176.15	481.04
	17	471.64	472.69
	18	472.77	770.37
14T_PK_3283.las	1	465.47	493.08
	2	465.46	482.02
	7	177.51	475.75
	18	471.91	772.25
14T_PK_3284.las	1	464.77	495.07
	2	464.73	484.35
	7	182.54	469.7
	18	471.14	775.09
14T_PK_3285.las	1	464.77	514.51
	2	464.73	484.36
	7	192.5	467.88
	18	470.36	776.4
14T_PK_3286.las	1	467.13	498.77
	2	466.89	484.32
	7	182.09	203.6
	18	480.6	771.89
14T_PK_3287.las	1	462.77	494.75
	2	462.77	480.86
	7	174.96	468.99
	18	468.34	771.17
14T_PK_3288.las	1	471.62	501.45
	2	471.59	486
	7	188.56	210.53
	9	478.56	479.18
	10	478.57	479.56
	18	476.89	776.29
14T_PK_3289.las	1	478.44	497.1
	2	478.36	488.52
	7	191.03	238.57
	18	486.84	777.54
14T_PK_3290.las	1	480.24	497.12

DPH-1.4 Report on Elevation by Class for Tiled Data - continued

File	Class	Z Min	Z Max
	2	479.94	493.98
	7	195.8	208.47
	18	628.33	780.05
14T_PK_3291.las	1	479.38	503.91
	2	479.34	490.03
	7	191.62	215.93
	9	482.61	483.34
	10	482.64	483.51
	18	628.28	780.39
14T_PK_3292.las	1	478.19	503.41
	2	478.17	486.9
	7	192.4	213.27
	18	602.4	777.16
14T_PK_3293.las	1	475.21	495.36
	2	475.21	486.68
	7	188.48	215.07
	18	612.9	774.12
14T_PK_3294.las	1	480.47	574.27
	2	480.43	486.63
	7	188.56	219.55
	18	599.08	777.18
14T_PK_3295.las	1	480.92	579.43
	2	480.75	487.87
	7	199.1	450.03
	18	628.36	774.7
14T_PK_3296.las	1	483.46	498.71
	2	483.37	489.39
	7	198.81	210.59
	18	623.48	2460.98
14T_PK_3297.las	1	485.4	493.27
	2	485.26	489.81
	7	199.37	214.01
	18	628.69	758.35
14T_PK_3298.las	1	483.96	510.22
	2	483.9	490.69
	7	200.49	217.62
	18	631.45	757.48
14T_PK_3299.las	1	483.77	506.58
	2	483.75	490.81

DPH-1.4 Report on Elevation by Class for Tiled Data - continued

File	Class	Z Min	Z Max
	7	202.2	211.18
	18	627.89	769.76
14T_PK_3367.las	1	462.72	479.44
	2	462.7	476.12
	7	174.82	214.09
	18	472.91	765.44
14T_PK_3368.las	1	461.28	481.15
	2	460.96	476.04
	7	173.64	212.91
	18	637.26	765.07
14T_PK_3369.las	1	461.29	485.77
	2	461.19	473.97
	7	170.19	465.38
	18	628.28	763.93
14T_PK_3370.las	1	463.07	486.57
	2	463.11	477.04
	7	173.19	464.76
	18	634.83	764.1
14T_PK_3371.las	1	465.82	488.87
	2	465.82	484.97
	7	176.44	467.83
	18	471.73	767.34
14T_PK_3372.las	1	467.62	498.86
	2	467.59	485.02
	7	177.04	471.15
	17	472.72	473.94
	18	474.35	768.37
14T_PK_3373.las	1	470.91	498.56
	2	470.95	481.91
	7	183.84	471.38
	18	478.08	768.1
14T_PK_3374.las	1	472.74	503.14
	2	472.73	484.94
	7	185.67	213.31
	18	479.2	772.5
14T_PK_3375.las	1	475.57	500.64
	2	475.41	484.7
	7	189.95	217.13
	18	486.99	774.98

DPH-1.4 Report on Elevation by Class for Tiled Data - continued

File	Class	Z Min	Z Max
14T_PK_3376.las	1	477.65	520.67
	2	477.52	486.86
	7	195.22	215.03
	18	488.44	776.85
14T_PK_3377.las	1	483.17	506.43
	2	483.16	490.25
	7	192.47	213.59
	18	612.64	778.45
14T_PK_3378.las	1	486.24	502.51
	2	486.16	490.29
	7	200.31	223.75
	18	569.51	776.24
14T_PK_3379.las	1	482.7	511.4
	2	482.58	491.18
	7	198.84	218.69
	18	620.95	782.24
14T_PK_3380.las	1	478.6	507.03
	2	478.52	489.97
	7	191.21	220.31
	18	486.85	775.18
14T_PK_3381.las	1	479.06	500.63
	2	478.99	489.92
	7	198.54	222.31
	9	481.85	482.75
	10	481.87	483.43
	18	628.35	778.85
14T_PK_3382.las	1	471.5	503.32
	2	471.46	486.9
	7	184.11	478.06
	18	479.28	775.16
14T_PK_3383.las	1	468.72	498.74
	2	468.52	484.4
	7	183.61	480.5
	9	474.93	475.34
	10	474.92	475.67
	18	479.08	771.65
14T_PK_3384.las	1	467.01	498.84
	2	466.95	483.75
	7	180.75	210.8
	18	475.04	770.64

DPH-1.4 Report on Elevation by Class for Tiled Data - continued

File	Class	Z Min	Z Max
14T_PK_3385.las	1	462.92	491.62
	2	462.82	482.72
	7	176.53	475.43
	17	467.53	470.18
	18	467.84	772.11
14T_PK_3386.las	1	460.97	489.4
	2	460.76	481.81
	7	177.97	467.58
	18	467.62	768.66
14T_PK_3387.las	1	461.09	495.15
	2	460.85	484.39
	7	174.63	474.67
	17	466.8	467.68
	18	467.22	768.84
14T_PK_3388.las	1	474.25	492
	2	473.69	485.32
	7	193.09	218.35
	18	623.42	775.7
14T_PK_3389.las	1	473.46	497.96
	2	473.48	483.39
	7	186.43	477.05
	18	619.37	771.2
14T_PK_3390.las	1	477.69	489.35
	2	477.46	486.67
	7	188.19	214.04
	18	624.73	773.43
14T_PK_3391.las	1	471.65	502.37
	2	471.44	487.94
	7	189.83	484
	18	614.33	774.54
14T_PK_3392.las	1	470.85	497.12
	2	470.71	485.32
	7	190.35	476.4
	18	618.18	774.13
14T_PK_3393.las	1	474.59	498.76
	2	474.46	484.91
	7	184.88	475.85
	18	618.72	771.45
14T_PK_3394.las	1	477.06	499.49

DPH-1.4 Report on Elevation by Class for Tiled Data - continued

File	Class	Z Min	Z Max
	2	477.07	485.73
	7	194.31	479.6
	18	551.12	775.83
14T_PK_3395.las	1	478.93	502.32
	2	478.38	486.3
	7	192.47	214.24
	18	617.26	776.4
14T_PK_3396.las	1	480.8	509.31
	2	480.41	489.5
	7	193.12	486.46
	18	625.75	778.08
14T_PK_3397.las	1	483.6	503.82
	2	483.52	488.06
	7	196.98	486.5
	18	592.07	777.68
14T_PK_3398.las	1	480.34	511.98
	2	480.28	488.44
	7	193.25	223
	18	614.99	778.14
14T_PK_3399.las	1	479.2	506.36
	2	479.11	490.45
	7	187.55	212.42
	18	614.52	779.14
14T_PK_3467.las	1	455.38	476.27
	2	455.32	471.2
	7	166.73	206.92
	18	470.89	758
14T_PK_3468.las	1	455.8	478.89
	2	455.78	474.93
	7	168.02	462.08
	18	464.25	763.1
14T_PK_3469.las	1	458.31	482.51
	2	458.32	474.49
	7	167.32	465.33
	18	607	767.69
14T_PK_3470.las	1	464.54	488.85
	2	464.55	478.87
	7	177.68	213.41
	18	615.7	768.65

DPH-1.4 Report on Elevation by Class for Tiled Data - continued

File	Class	Z Min	Z Max
14T_PK_3471.las	1	469.7	496.42
	2	469.29	479.54
	7	181.44	208.69
	18	480.74	768.56
14T_PK_3472.las	1	473.09	493.38
	2	473.04	481.12
	7	184.51	218.34
	18	627.66	769.7
14T_PK_3473.las	1	474.11	491.43
	2	473.92	486.43
	7	188.98	216.13
	18	626.54	773.32
14T_PK_3474.las	1	473.96	501.1
	2	473.98	485.28
	7	192.53	217.66
	18	488.27	774.36
14T_PK_3475.las	1	478.26	509.09
	2	477.96	486.18
	7	194.35	215.49
	18	488.53	776.46
14T_PK_3476.las	1	479.77	551
	2	479.65	490.53
	7	193.46	484.31
	18	495.9	772.8
14T_PK_3477.las	1	481.08	515.44
	2	481	487.78
	7	193.24	210.64
	18	621.2	777.85
14T_PK_3478.las	1	485.52	504.73
	2	485.42	491.01
	7	200.48	211.21
	18	587.88	776.94
14T_PK_3479.las	1	487.18	511.19
	2	486.45	491.13
	7	204.71	222.15
	18	629.41	2460.13
14T_PK_3480.las	1	482.61	514.24
	2	482.45	492.24
	7	196.31	489.23

DPH-1.4 Report on Elevation by Class for Tiled Data - continued

File	Class	Z Min	Z Max
	18	503.59	776.57
14T_PK_3481.las	1	483.09	502.96
	2	482.88	492.5
	7	198.6	215.81
	18	506.76	774.54
14T_PK_3482.las	1	479.97	510.39
	2	479.39	493.59
	7	202.6	212.33
	18	486.34	778.97
14T_PK_3483.las	1	477.57	500.89
	2	477.54	490.56
	7	190.74	214.39
	18	628.58	776.07
14T_PK_3484.las	1	476.88	499.75
	2	476.6	488.31
	7	191.4	485.06
	18	514.49	772.93
14T_PK_3485.las	1	468.53	493.92
	2	468.4	485.44
	7	183.26	212.59
	18	488.87	775.04
14T_PK_3486.las	1	460.09	487.87
	2	460.1	483.99
	7	170.12	473.33
	18	467.88	770.01
14T_PK_3487.las	1	459.44	492.47
	2	459.36	478.64
	7	170.14	463.56
	17	463.99	466
	18	464.85	760.22
14T_PK_3488.las	1	461.98	497.83
	2	461.76	483.4
	7	183.2	480.85
	18	627.52	771.94
14T_PK_3489.las	1	468.53	491.95
	2	468.31	482.67
	7	182.91	470.42
	18	619.9	769
14T_PK_3490.las			

DPH-1.4 Report on Elevation by Class for Tiled Data - continued

File	Class	Z Min	Z Max
	1	468.54	498.81
	2	468.09	481.58
	7	186.05	477.7
	18	482.13	772.32
14T_PK_3491.las	1	467	496.43
	2	466.87	482.52
	7	179.68	471.22
	18	620.5	768.42
14T_PK_3492.las	1	469.66	499.86
	2	469.55	488.28
	7	186.75	481.07
	18	620.48	774.5
14T_PK_3493.las	1	479.2	498.96
	2	478.94	487.3
	7	195.02	221.63
	18	628.12	771.94
14T_PK_3494.las	1	475.69	499.74
	2	475.16	486.32
	7	190.73	475.68
	18	632.34	774.45
14T_PK_3495.las	1	478.81	502.62
	2	478.23	490.75
	7	195.73	483.87
	18	619.31	775.58
14T_PK_3496.las	1	481.03	489.79
	2	480.89	485.56
	7	192.41	217.16
	18	626.29	772.74
14T_PK_3497.las	1	483.07	490.16
	2	481.85	489.24
	7	195.29	218.59
	18	611.01	778.62
14T_PK_3498.las	1	481.53	503.46
	2	480.55	487.53
	7	193.76	206.49
	18	624.78	777.06
14T_PK_3499.las	1	477.34	491.84
	2	477.1	486.09
	7	197.48	477.41

DPH-1.4 Report on Elevation by Class for Tiled Data - continued

File	Class	Z Min	Z Max
	18	613.33	774.58
14T_PK_3567.las	1	457.55	477.62
	2	457.6	471.11
	7	169.4	459.4
	18	629.36	759.95
14T_PK_3568.las	1	457.28	481.64
	2	457.15	474.33
	7	174.69	464.61
	18	489.35	764.12
14T_PK_3569.las	1	463.63	483.77
	2	463.52	475.78
	7	177.16	208.25
	18	573.4	765.18
14T_PK_3570.las	1	468.25	493.18
	2	467.82	479.88
	7	181.38	214.41
	18	626.15	766.52
14T_PK_3571.las	1	471.23	495.31
	2	470.69	480.48
	7	185.99	478.42
	18	484.68	768.44
14T_PK_3572.las	1	476.05	496.26
	2	476	482.55
	7	192.78	218.34
	18	489.7	772.61
14T_PK_3573.las	1	477.79	503.02
	2	477.74	487.69
	7	194.77	208.64
	18	494.49	776.07
14T_PK_3574.las	1	480.2	505.91
	2	480.03	488.16
	7	202.48	202.48
	18	493.81	774.78
14T_PK_3575.las	1	483.41	508.05
	2	483.27	487.92
	7	198.35	484.38
	18	629.65	775.56
14T_PK_3576.las	1	482.78	525.59

DPH-1.4 Report on Elevation by Class for Tiled Data - continued

File	Class	Z Min	Z Max
	2	482.7	492.64
	7	193.05	212.31
	18	496.73	777.84
14T_PK_3577.las	1	483.58	510.47
	2	483.26	488.91
	7	188.35	475.24
	18	492.58	776.71
14T_PK_3578.las	1	482.52	508.97
	2	482.43	491.31
	7	200.35	487.99
	18	620.68	776.06
14T_PK_3579.las	1	485.59	513.15
	2	485.61	492.64
	7	194.62	212.75
	18	627.34	780.84
14T_PK_3580.las	1	486.7	515.97
	2	486.39	495.58
	7	206.13	488.54
	18	511.39	777.77
14T_PK_3581.las	1	489.21	514.95
	2	489.16	495.81
	7	206.65	490.7
	18	496.7	779.45
14T_PK_3582.las	1	486.33	515.96
	2	486.12	496.92
	7	206.65	491.48
	18	497.47	779.48
14T_PK_3583.las	1	482.03	509.68
	2	482.05	497.3
	7	194.1	211.25
	18	495.54	782.19
14T_PK_3584.las	1	474.79	502.49
	2	474.83	490.81
	7	186.51	483.6
	18	488.78	774.48
14T_PK_3585.las	1	471.39	500.14
	2	471.03	489.19
	7	189.52	482.79
	18	477.24	775.09

DPH-1.4 Report on Elevation by Class for Tiled Data - continued

File	Class	Z Min	Z Max
14T_PK_3586.las	1	466.3	568.89
	2	465.98	486.78
	7	181.88	479.24
	9	470.56	473.48
	10	470.63	471.04
	18	472.5	773.04
14T_PK_3587.las	1	458.76	501.07
	2	458.83	486.68
	7	169.05	475.74
	18	467.1	775.35
14T_PK_3588.las	1	458.15	497.55
	2	458.1	478.31
	7	168.43	461.19
	18	463.61	756.93
14T_PK_3589.las	1	461.22	489.4
	2	461.13	478.48
	7	172.71	472.9
	9	466.81	467.22
	10	466.85	467.45
	18	470.09	767.26
14T_PK_3590.las	1	466.75	497.04
	2	466.75	480.96
	7	178.41	473.38
	9	466.76	467.84
	10	466.77	467.7
	18	468.19	769.67
14T_PK_3591.las	1	466.82	496.59
	2	466.85	482.22
	7	177.35	208.81
	9	466.82	467.34
	10	466.86	467.59
	18	614.97	770.39
14T_PK_3592.las	1	472.52	497.12
	2	472.47	485.73
	7	182.77	322.04
	18	613.74	775.78
14T_PK_3593.las	1	479.09	500.99
	2	478.97	488.89
	7	192.71	213.62
	18	613.35	777.03
14T_PK_3594.las			

DPH-1.4 Report on Elevation by Class for Tiled Data - continued

File	Class	Z Min	Z Max
	1	472.73	495.92
	2	471.95	488.86
	7	184.97	210.87
	18	626.02	771.9
14T_PK_3595.las	1	478.86	500.54
	2	478.8	491.11
	7	195.17	210.29
	18	611.23	772.75
14T_PK_3596.las	1	479.08	501.64
	2	478.49	486.33
	7	197.98	208.81
	18	592.15	2452.15
14T_PK_3597.las	1	479.35	500.13
	2	479.17	485.7
	7	190.57	215.15
	18	559.92	774.37
14T_PK_3598.las	1	478.74	497.3
	2	478.34	487.41
	7	189.78	368.48
	18	621.36	773.17
14T_PK_3599.las	1	477.46	495.11
	2	476.83	484.78
	7	190.55	207.54
	18	614.79	2459.55
14T_PK_3667.las	1	461.34	482.99
	2	461.26	471.72
	7	171.18	211.91
	18	611.65	751.87
14T_PK_3668.las	1	461.48	483.35
	2	461.48	473.29
	7	167.83	462.53
	18	613.61	2451.15
14T_PK_3669.las	1	464.87	480.8
	2	464.52	476.59
	7	175.45	371.73
	18	583.96	763.12
14T_PK_3670.las	1	470.36	485.56
	2	470.38	478.02
	7	176.01	434.3

DPH-1.4 Report on Elevation by Class for Tiled Data - continued

File	Class	Z Min	Z Max
	18	592.8	749.77
14T_PK_3671.las	1	473.05	563.46
	2	473.07	484
	7	182.29	476.57
	18	485.2	2447.03
14T_PK_3672.las	1	470.15	563.92
	2	470.13	484.43
	7	178.87	472.26
	18	491.6	759.56
14T_PK_3673.las	1	468.76	571.19
	2	468.75	485.43
	7	179.94	471.7
	9	474.75	475.42
	10	474.77	475.3
	18	477.57	781.33
14T_PK_3674.las	1	473.02	540.46
	2	473	486.21
	7	180.53	483.55
	9	473	473.12
	10	473.05	473.13
	18	482.26	774.18
14T_PK_3675.las	1	475.25	501.63
	2	475.26	489.15
	7	186.97	480.37
	18	488.43	2464.55
14T_PK_3676.las	1	473.28	521.73
	2	473.27	488.19
	7	182.27	309.37
	18	480.6	773.14
14T_PK_3677.las	1	475.79	516.18
	2	475.62	491.79
	7	186.88	487.19
	18	501.5	778.01
14T_PK_3678.las	1	480.88	586.22
	2	480.68	492.12
	7	198.45	220.67
	18	614.78	779.69
14T_PK_3679.las	1	486.41	573.98
	2	486.4	494.61

DPH-1.4 Report on Elevation by Class for Tiled Data - continued

File	Class	Z Min	Z Max
	7	200.32	245.43
	18	569.38	2462.73
14T_PK_3680.las	1	486.43	571.88
	2	486.38	497.07
	7	203.46	403.02
	18	596.91	785.55
14T_PK_3681.las	1	494.02	596.57
	2	493.9	501.66
	7	205.64	497.19
	18	511.4	790.94
14T_PK_3682.las	1	487.88	588.44
	2	487.75	497.9
	7	199.34	452.31
	18	493.61	788.48
14T_PK_3683.las	1	482.32	550.54
	2	482.29	496.41
	7	198.18	488.51
	18	495.25	783.88
14T_PK_3684.las	1	480.12	543.2
	2	480.04	491.44
	7	197.43	488.74
	18	490.78	786.02
14T_PK_3685.las	1	478.78	504.82
	2	478.15	489.31
	7	191.43	483.19
	18	489.76	780.16
14T_PK_3686.las	1	480.17	530.35
	2	479.83	486.67
	7	193.33	345.91
	18	494.48	775.57
14T_PK_3687.las	1	468.41	540.5
	2	468.33	486.61
	7	176.16	483.15
	9	474.94	475.37
	10	474.91	475.83
	18	493.36	2460.99
14T_PK_3688.las	1	457.25	492.25
	2	457.32	484.01
	7	165.77	469.96

DPH-1.4 Report on Elevation by Class for Tiled Data - continued

File	Class	Z Min	Z Max
	17	462.81	463.29
	18	463.01	775.58
14T_PK_3689.las	1	456.62	559.46
	2	456.61	476.44
	7	162.43	464.02
	17	463.56	465.01
	18	461.75	767.09
14T_PK_3690.las	1	459.78	492.51
	2	459.51	479.2
	7	167.25	472.17
	9	466.81	472.8
	10	466.87	472.96
	18	467.54	770.49
14T_PK_3691.las	1	459.46	549.2
	2	459.11	480.07
	7	171.46	468.47
	9	466.86	467.05
	10	466.91	467.23
	18	555.14	770.76
14T_PK_3692.las	1	472.95	521.12
	2	472.2	484.87
	7	182.67	390.48
	18	551.88	774.66
14T_PK_3693.las	1	477.32	516.63
	2	477.27	484.75
	7	185.77	477.56
	18	561.3	776.53
14T_PK_3694.las	1	469.47	499.94
	2	469.21	485.05
	7	181.74	479.56
	18	513.57	775.06
14T_PK_3695.las	1	472.15	521
	2	472.06	483.7
	7	184.73	479.49
	18	557.45	774.31
14T_PK_3696.las	1	474.06	518.68
	2	474.08	484.42
	7	183.66	368.53
	18	565.96	773.46
14T_PK_3697.las			

DPH-1.4 Report on Elevation by Class for Tiled Data - continued

File	Class	Z Min	Z Max
	1	475.97	501.02
	2	475.98	483.07
	7	175.9	478.3
	18	543.73	771.19
14T_PK_3698.las	1	474.69	521.49
	2	474.3	484.28
	7	184.8	474.87
	18	512.46	778.84
14T_PK_3699.las	1	474.2	517.46
	2	474.21	484.96
	7	182.71	477.38
	18	505.06	778.04
14T_PK_3767.las	1	451.06	478.47
	2	451.03	471.2
	7	171.63	458.41
	18	459.75	2432.44
14T_PK_3768.las	1	456.49	533.36
	2	456.19	472.8
	7	160.42	458.93
	18	466.14	2462.22
14T_PK_3769.las	1	457.01	543.46
	2	456.94	473.41
	7	165.84	416.36
	18	488.34	2463.33
14T_PK_3770.las	1	459.46	542.03
	2	459.44	477.48
	7	178.36	471.03
	9	466.41	466.64
	10	466.42	466.71
	18	488.35	2478.83
14T_PK_3771.las	1	463.11	569.96
	2	463.12	479.93
	7	187.48	471.21
	18	469.08	2475.21
14T_PK_3772.las	1	459.8	532.2
	2	459.6	481.8
	7	171.76	470.24
	17	463.1	463.13
	18	465.24	2464.85
14T_PK_3773.las			

DPH-1.4 Report on Elevation by Class for Tiled Data - continued

File	Class	Z Min	Z Max
	1	460.16	497.17
	2	460.02	481.99
	7	176.17	474.86
	18	497.62	2484.32
14T_PK_3774.las	1	464.38	495.43
	2	464.06	485.31
	7	178.86	467.19
	9	470.9	473.35
	10	470.94	473.46
	18	470	2458.15
14T_PK_3775.las	1	470.95	501.33
	2	470.94	487.27
	7	189.75	476.56
	9	470.91	472.02
	10	470.94	473.91
	18	521.35	775.56
14T_PK_3776.las	1	471.31	519.34
	2	471.28	486.93
	7	183.11	475.75
	9	471.26	472.92
	10	471.3	472.61
	18	492.28	770.91
14T_PK_3777.las	1	473.77	502.63
	2	473.61	488.92
	7	185.24	221.62
	18	479.39	766.48
14T_PK_3778.las	1	476.55	506.6
	2	476.43	493.18
	7	196.62	460.54
	18	493.43	2428.17
14T_PK_3779.las	1	480.02	509.66
	2	479.96	494.47
	7	197.32	486.51
	18	487.45	2461.54
14T_PK_3780.las	1	486.01	518.4
	2	485.83	497.5
	7	188.52	488.88
	18	521.05	2460.12
14T_PK_3781.las	1	492.79	514.06
	2	492.43	500.45

DPH-1.4 Report on Elevation by Class for Tiled Data - continued

File	Class	Z Min	Z Max
	7	198.36	488.62
	18	500.04	2456.18
14T_PK_3782.las	1	491.4	512.63
	2	491.34	499.39
	7	199.12	474.22
	18	526.92	2479.16
14T_PK_3783.las	1	485.25	511.99
	2	485.22	495.57
	7	202.84	491.95
	18	495.51	2473.08
14T_PK_3784.las	1	479.29	505.39
	2	478.91	491.67
	7	196.55	485.86
	18	485.02	775.33
14T_PK_3785.las	1	475.59	500.35
	2	475.42	487.46
	7	184.25	478.45
	18	493.63	2455.34
14T_PK_3786.las	1	472.07	493.73
	2	472.06	485.38
	7	182.4	483.03
	18	482.44	2457.01
14T_PK_3787.las	1	470.66	511.57
	2	470.55	484.4
	7	180.38	459.71
	9	477.13	477.49
	10	477.15	477.63
	18	486.96	2480.06
14T_PK_3788.las	1	463.38	489.98
	2	462.81	482.68
	7	177.64	476.91
	9	477.11	477.4
	10	477.15	477.81
	18	476.31	2477.09
14T_PK_3789.las	1	455.69	530
	2	455.64	479.97
	7	153.58	465.11
	18	460.08	2472.47
14T_PK_3790.las	1	454.81	559.56

DPH-1.4 Report on Elevation by Class for Tiled Data - continued

File	Class	Z Min	Z Max
	2	454.83	476.3
	7	161.26	461.27
	18	460.34	2468.77
14T_PK_3791.las	1	455.71	523
	2	455.65	479.59
	7	179.78	466.99
	18	533.14	770.01
14T_PK_3792.las	1	465.25	571.89
	2	464.85	482.64
	7	184.8	465.59
	18	520.72	2452.95
14T_PK_3793.las	1	473.48	530.41
	2	473.2	484.08
	7	181.46	450.97
	18	506.41	2462.26
14T_PK_3794.las	1	463.9	491.8
	2	463.81	483.47
	7	172.65	470.41
	18	548.21	768.41
14T_PK_3795.las	1	469.08	499.17
	2	468.91	483.82
	7	186.68	476.09
	18	557.06	2450.56
14T_PK_3796.las	1	477.81	570.96
	2	477.75	484.1
	7	186.84	482.78
	18	531.98	2461.86
14T_PK_3797.las	1	475.6	577.68
	2	475.48	484.07
	7	187.07	467.52
	18	478.57	777.96
14T_PK_3798.las	1	473.53	533.93
	2	473.45	482.09
	7	185.77	473.92
	18	510.16	2472.38
14T_PK_3799.las	1	471.41	508.73
	2	471.26	480.42
	7	182.43	478.58
	18	531.19	2484.79

DPH-1.4 Report on Elevation by Class for Tiled Data - continued

File	Class	Z Min	Z Max
14T_PK_3867.las	1	447.56	482.76
	2	447.58	463.94
	7	155.16	453.83
	18	456.16	751.53
14T_PK_3868.las	1	447.72	475.71
	2	447.74	468.59
	7	159.26	454.02
	18	454.51	759.98
14T_PK_3869.las	1	450.7	549.64
	2	450.59	470.38
	7	159.8	458.18
	9	456.86	457.09
	10	456.87	457.32
	18	531.47	762.71
14T_PK_3870.las	1	455.23	521.96
	2	455.13	475.08
	7	167.24	460.69
	18	531.8	768.89
14T_PK_3871.las	1	456.89	492.11
	2	456.88	480.09
	7	163.57	466.22
	17	460.58	460.75
	18	462.76	762.64
14T_PK_3872.las	1	458.29	490.98
	2	458.31	481.93
	7	166.95	465.86
	17	462.9	463.12
	18	464.38	767.48
14T_PK_3873.las	1	461.28	564.23
	2	461.15	487.67
	7	169.12	471.27
	18	511.23	769.65
14T_PK_3874.las	1	462.93	568.93
	2	462.85	489
	7	174.41	479.06
	18	471.21	774.95
14T_PK_3875.las	1	468.3	502.79
	2	468.2	490.27
	7	195.52	476.91
	18	612.92	779.57

DPH-1.4 Report on Elevation by Class for Tiled Data - continued

File	Class	Z Min	Z Max
14T_PK_3876.las	1	472.73	527.29
	2	472.62	489.66
	7	193.57	241.84
	18	485.31	778.32
14T_PK_3877.las	1	475.58	505.46
	2	475.52	489.83
	7	195.45	479.09
	18	537.51	773.7
14T_PK_3878.las	1	479.95	552.97
	2	479.95	492.84
	7	199.28	486.13
	9	486.23	486.48
	10	486.22	486.56
	18	612.91	780.06
14T_PK_3879.las	1	484.63	516.71
	2	484.66	495.4
	7	196.33	399.88
	18	499.32	784.44
14T_PK_3880.las	1	490.49	590.65
	2	490.33	499.24
	7	208.16	452.96
	18	546.41	2455.37
14T_PK_3881.las	1	495.62	584.92
	2	495.54	502.35
	7	207.25	492.12
	18	511.82	2453.09
14T_PK_3882.las	1	490.1	595.39
	2	490.02	502.44
	7	202.41	494.17
	18	503.56	2442.63
14T_PK_3883.las	1	485.29	541.08
	2	485.34	496.5
	7	195.37	486.24
	9	488.78	489.46
	10	488.78	489.5
	18	490.47	785.73
14T_PK_3884.las	1	478.84	580.72
	2	478.73	492.3
	7	193.18	227.54
	9	483.23	483.76

DPH-1.4 Report on Elevation by Class for Tiled Data - continued

File	Class	Z Min	Z Max
	10	483.25	483.93
	18	485.13	779.1
14T_PK_3885.las	1	474.36	572.96
	2	474.27	485.22
	7	186.49	330.87
	18	493.6	771.35
14T_PK_3886.las	1	471.81	496.89
	2	471.79	483.63
	7	182.76	312.76
	18	479.25	769.91
14T_PK_3887.las	1	466.11	494.38
	2	466.14	482.38
	7	178.8	471.04
	18	472.35	745.16
14T_PK_3888.las	1	461.58	535.96
	2	461.53	482.68
	7	169.72	465.18
	18	469.21	752.2
14T_PK_3889.las	1	460.53	488.26
	2	460.53	481.44
	7	168.31	469.16
	18	467.4	2448.94
14T_PK_3890.las	1	454	488.21
	2	453.94	479.64
	7	164.94	462.13
	9	460.5	461.22
	10	460.47	461.2
	17	459.36	459.66
	18	460.01	760.41
14T_PK_3891.las	1	453.18	487.19
	2	453.19	477.83
	7	164.73	464.06
	18	543.98	754.49
14T_PK_3892.las	1	461.64	492.21
	2	461.58	480
	7	176.62	473.68
	9	465.43	465.8
	10	465.47	466.25
	18	607.43	765.76
14T_PK_3893.las			

DPH-1.4 Report on Elevation by Class for Tiled Data - continued

File	Class	Z Min	Z Max
	1	457.7	488.09
	2	457.78	480.5
	7	169.04	474.69
	9	465.41	469.11
	10	465.45	469.13
	18	613.31	763.63
14T_PK_3894.las	1	461.7	490.4
	2	461.13	481.69
	7	176.26	464.61
	9	468.95	469.13
	10	468.96	469.15
	17	467.83	468.15
	18	599.76	769.3
14T_PK_3895.las	1	470.54	574.73
	2	470.56	482.24
	7	183.94	463.55
	18	570.95	771.47
14T_PK_3896.las	1	471.92	576.88
	2	471.97	481.67
	7	182.6	474.55
	18	476.98	2448.88
14T_PK_3897.las	1	473.48	577.47
	2	473.48	482.35
	7	186.68	473.9
	18	477.55	2451.02
14T_PK_3898.las	1	473.13	550.1
	2	473.09	480.65
	7	188.18	452.74
	18	475.81	2451.94
14T_PK_3899.las	1	475.86	498.07
	2	475.65	481.09
	7	190.29	253.87
	18	592.82	2451.41
14T_PK_3967.las	1	455.89	488.39
	2	455.64	471.09
	7	175.23	459.35
	18	634.15	755.78
14T_PK_3968.las	1	450.87	499.17
	2	450.42	474.07
	7	164.44	461.56

DPH-1.4 Report on Elevation by Class for Tiled Data - continued

File	Class	Z Min	Z Max
	18	471.54	760.06
14T_PK_3969.las	1	453.13	480.7
	2	452.96	476.43
	7	168.37	465.85
	18	462.58	761.07
14T_PK_3970.las	1	456.83	556.81
	2	456.88	478.87
	7	176.08	313.54
	18	551.63	766.62
14T_PK_3971.las	1	459.46	492.22
	2	459.31	482.3
	7	172.74	468
	18	550.9	2463.11
14T_PK_3972.las	1	468.63	493.72
	2	468.38	482.96
	7	181.49	472.39
	18	484.78	768.68
14T_PK_3973.las	1	475.48	496.36
	2	475.16	489.5
	7	198.38	482.74
	18	540.58	772.6
14T_PK_3974.las	1	465.46	500.37
	2	465.4	490.37
	7	187.22	204.84
	18	496.52	774.27
14T_PK_3975.las	1	466.55	497.74
	2	466.37	486.8
	7	177.04	480.13
	18	617.85	768.76
14T_PK_3976.las	1	469.67	520.51
	2	469.69	488.79
	7	154.12	476.34
	9	475.06	477.12
	10	475.06	477.2
	18	476.07	774.57
14T_PK_3977.las	1	475.16	505.04
	2	475.15	490.88
	7	198.62	488.38
	9	475.12	476.45

DPH-1.4 Report on Elevation by Class for Tiled Data - continued

File	Class	Z Min	Z Max
	10	475.17	476.75
	18	476.91	778.13
14T_PK_3978.las	1	479.48	504.35
	2	479.32	493.12
	7	204.29	480.7
	18	563.88	781.58
14T_PK_3979.las	1	483.91	575.42
	2	483.68	493.93
	7	207.4	212.82
	18	501.55	776.52
14T_PK_3980.las	1	485.19	534.28
	2	485.07	497
	18	611.14	779.88
14T_PK_3981.las	1	493.39	523.83
	2	493.4	501.57
	7	287.17	497.44
	18	505.15	784.53
14T_PK_3982.las	1	491.17	553.75
	2	490.94	501.01
	7	216.77	496.33
	18	499.29	783.08
14T_PK_3983.las	1	484.99	514.98
	2	485.03	497.33
	7	202.42	489.52
	9	488.82	489.06
	10	488.76	489.32
	18	492.03	779.89
14T_PK_3984.las	1	479.71	509.89
	2	479.71	489.67
	7	196.27	209.26
	9	483.22	483.94
	10	483.23	484.09
	18	488.82	773.88
14T_PK_3985.las	1	473.98	505.87
	2	474	486.58
	7	188.23	477.77
	18	480.82	774.16
14T_PK_3986.las	1	469.68	498.74
	2	469.68	483.03

DPH-1.4 Report on Elevation by Class for Tiled Data - continued

File	Class	Z Min	Z Max
	7	179.18	473.22
	18	482.08	774.28
14T_PK_3987.las	1	466.97	492.69
	2	467.01	482.63
	7	183.41	472.86
	18	474.5	768.6
14T_PK_3988.las	1	463.01	493.76
	2	463.06	480.8
	7	179.88	478.69
	18	471.91	764.52
14T_PK_3989.las	1	460.48	488.48
	2	460.5	479.49
	7	170.58	238.04
	9	460.49	461.45
	10	460.49	461.72
	18	462.35	765.97
14T_PK_3990.las	1	456.6	487.09
	2	456.68	480.49
	7	166.32	463.84
	9	460.44	461.68
	10	460.49	462.06
	18	461.76	759.75
14T_PK_3991.las	1	451.49	483.72
	2	451.38	468.69
	7	164.33	456.29
	17	458.5	459.58
	18	546.23	755.17
14T_PK_3992.las	1	450.53	485.04
	2	450.56	477.45
	7	163.9	454.66
	18	621.84	761.31
14T_PK_3993.las	1	452.43	491.92
	2	452.38	478.76
	7	167.17	475.77
	18	614.63	754.15
14T_PK_3994.las	1	460.47	500.6
	2	460.38	481.53
	7	173.13	472.09
	18	592.34	755.13
14T_PK_3995.las			

DPH-1.4 Report on Elevation by Class for Tiled Data - continued

File	Class	Z Min	Z Max
	1	461.32	492.97
	2	461.26	480.89
	7	172.94	465.86
	9	467.08	467.73
	10	467.11	467.86
	18	616.92	750.84
14T_PK_3996.las	1	462.99	536.28
	2	463	482.14
	7	176.05	402.05
	18	617.69	758.39
14T_PK_3997.las	1	468.46	493.13
	2	468.4	483.91
	7	174.43	220.9
	18	528.33	764.17
14T_PK_3998.las	1	471.15	494.14
	2	471.01	483.11
	7	182.88	216.12
	18	610.02	766.37
14T_PK_3999.las	1	474.84	491.42
	2	474.34	481.72
	7	186.61	217.4
	18	613.3	768.91
14T_PK_4067.las	1	468.88	472.75
	2	468.74	472.65
	7	182.28	190.04
	18	637.34	754.42
14T_PK_4068.las	1	457.07	483.19
	2	456.87	476.03
	7	182.09	457.74
	18	503.52	765.58
14T_PK_4069.las	1	456.58	481.26
	2	456.3	477.1
	7	172.23	209.25
	18	621.3	761.35
14T_PK_4070.las	1	463.72	493.33
	2	463.73	479.53
	7	176.7	201.8
	18	582.45	766.45
14T_PK_4071.las	1	470.63	490.14

DPH-1.4 Report on Elevation by Class for Tiled Data - continued

File	Class	Z Min	Z Max
	2	470.09	483.05
	7	184.02	474.38
	18	539.66	2466.15
14T_PK_4072.las	1	473.23	495.41
	2	473.26	483.29
	7	188.42	207.22
	18	626.5	962.5
14T_PK_4073.las	1	475.46	489.95
	2	475.47	486.49
	7	191.02	210.66
	18	635.36	768.66
14T_PK_4074.las	1	477.71	503.11
	2	477.39	489.69
	7	197.2	215.81
	18	620.3	773.37
14T_PK_4075.las	1	474.68	510.34
	2	474.48	491.1
	7	195.68	480.9
	18	500.12	776.58
14T_PK_4076.las	1	477.53	530.17
	2	477.46	491.83
	7	200.25	478.43
	18	532.03	774.63
14T_PK_4077.las	1	475.35	508.35
	2	475.22	493.07
	7	192.98	486
	9	479.25	479.79
	10	479.21	479.97
	18	627.02	774.91
14T_PK_4078.las	1	476.86	511.46
	2	476.77	492.89
	7	193.29	214.91
	18	498.15	774.43
14T_PK_4079.las	1	480.36	506.58
	2	480.31	493.93
	7	195.6	489.05
	18	499.92	775.96
14T_PK_4080.las	1	484.2	518.57
	2	484.1	498.05

DPH-1.4 Report on Elevation by Class for Tiled Data - continued

File	Class	Z Min	Z Max
	7	188.29	276.93
	18	631.01	788.18
14T_PK_4081.las	1	489.81	521.18
	2	489.71	503.77
	7	390.38	390.38
	18	623.81	781.28
14T_PK_4082.las	1	493.96	592.17
	2	493.75	505.75
	7	437.26	498.02
	18	619.41	780.68
14T_PK_4083.las	1	487.46	510.93
	2	487.47	497.94
	7	202.02	219.16
	18	618.24	777.41
14T_PK_4084.las	1	482.21	510.58
	2	482.06	494.23
	7	197.84	215
	18	631.16	776.57
14T_PK_4085.las	1	479.04	503.3
	2	478.9	486.26
	7	195.74	480.88
	18	632.72	785.88
14T_PK_4086.las	1	475.04	498
	2	475.06	484.31
	7	185.17	208.44
	18	637.08	770.05
14T_PK_4087.las	1	470.5	498.95
	2	470.49	482.59
	7	177.43	477.79
	18	633.62	769.5
14T_PK_4088.las	1	469.79	492.49
	2	469.77	481.21
	7	179.57	209.22
	18	603.86	773.19
14T_PK_4089.las	1	472.97	494.26
	2	472.89	479.87
	7	185.78	475.21
	18	565.22	771.27
14T_PK_4090.las			

DPH-1.4 Report on Elevation by Class for Tiled Data - continued

File	Class	Z Min	Z Max
	1	460.36	559.61
	2	460.39	481.11
	7	182.09	473.82
	18	626.03	773.82
14T_PK_4091.las	1	451.28	492.42
	2	451.28	478.07
	7	162.88	469.34
	18	628.69	764.17
14T_PK_4092.las	1	450.06	490.7
	2	449.92	474.95
	7	160.27	454.26
	17	455.35	457.29
	18	626.89	748.59
14T_PK_4093.las	1	448.68	482
	2	448.65	470.97
	7	161.12	455.26
	17	455.36	455.7
	18	514.86	756.59
14T_PK_4094.las	1	447.97	481.25
	2	447.93	471.42
	7	170.47	459.84
	18	624.1	763.65
14T_PK_4095.las	1	451.77	487.98
	2	451.58	473.46
	7	165.69	463.24
	9	467.1	467.4
	10	467.12	467.67
	18	622.81	764.49
14T_PK_4096.las	1	452.95	485.26
	2	452.82	478.82
	7	167.9	463.66
	18	503.07	766.72
14T_PK_4097.las	1	458.07	486.87
	2	456.93	481.64
	7	173.78	210
	18	614.34	767.42
14T_PK_4098.las	1	462.81	493.83
	2	462.72	483.45
	7	179.25	476.94
	18	621.63	769.39

DPH-1.4 Report on Elevation by Class for Tiled Data - continued

File	Class	Z Min	Z Max
14T_PK_4099.las	1	473.99	493.3
	2	473.9	483.43
	7	187.31	475.04
	18	616.53	768.73
14T_PK_4167.las	1	466.18	484.81
	2	466.22	473.07
	7	178.69	216.34
	18	641.03	763.28
14T_PK_4168.las	1	466.58	488.94
	2	466.51	476.78
	7	177.02	462.51
	18	577.53	763.39
14T_PK_4169.las	1	464.3	489.61
	2	464.1	476.94
	7	185.64	318.09
	18	582.53	762.15
14T_PK_4170.las	1	464.16	496.81
	2	463.99	476.71
	7	179.7	471.58
	18	627.63	767.74
14T_PK_4171.las	1	468.04	493.27
	2	468.08	482.65
	7	178.87	475.22
	18	617.95	2450.92
14T_PK_4172.las	1	467.68	551.76
	2	467.59	482.21
	7	180.25	314.06
	18	572.19	771.12
14T_PK_4173.las	1	471.34	501.28
	2	471.29	484.56
	7	190.68	215.48
	18	491.16	770.03
14T_PK_4174.las	1	472.07	501.27
	2	472.08	489.81
	7	190.34	478.66
	18	488.08	773.31
14T_PK_4175.las	1	476.95	536.35
	2	476.96	491.32
	7	190.23	488.58

DPH-1.4 Report on Elevation by Class for Tiled Data - continued

File	Class	Z Min	Z Max
	18	519.19	773.45
14T_PK_4176.las	1	483.55	534.32
	2	483.56	497.22
	7	196.61	489.27
	18	527.18	782.13
14T_PK_4177.las	1	483.3	511.33
	2	483.01	498.19
	7	202.78	443.02
	18	491.18	782.08
14T_PK_4178.las	1	483.2	516.49
	2	482.89	497.64
	7	202.07	477.45
	18	495.4	784.3
14T_PK_4179.las	1	486.98	521.35
	2	486.75	498.35
	7	198.78	494.67
	18	499.66	780.32
14T_PK_4180.las	1	488.42	517.77
	2	488.32	498.53
	7	205.98	494.86
	18	512.85	784.59
14T_PK_4181.las	1	490.06	597.47
	2	489.8	503.64
	7	205.21	485.45
	18	530.9	2099.06
14T_PK_4182.las	1	482.91	592.24
	2	482.85	503.7
	7	193.86	491.26
	9	488.09	488.73
	10	488.11	488.88
	18	519.52	786.32
14T_PK_4183.las	1	481.82	513.26
	2	481.82	496.71
	7	183.96	471.17
	9	481.79	482.68
	10	481.84	482.58
	18	536.08	778.78
14T_PK_4184.las	1	477.7	573.47
	2	477.24	492.22

DPH-1.4 Report on Elevation by Class for Tiled Data - continued

File	Class	Z Min	Z Max
	7	194.27	479.31
	18	631.16	778.57
14T_PK_4185.las	1	475.94	580.16
	2	475.84	486.26
	7	187.5	482.68
	18	497.01	781
14T_PK_4186.las	1	477.87	559.03
	2	477.9	483.67
	7	192.69	480.78
	18	512.7	775.07
14T_PK_4187.las	1	474.61	498.65
	2	474.62	483.91
	7	185.28	213.57
	18	589.5	770.28
14T_PK_4188.las	1	473.18	498.75
	2	473.19	482.06
	7	186.98	214.93
	18	600.24	771.26
14T_PK_4189.las	1	470.99	492.2
	2	470.95	479.57
	7	180.88	440.13
	18	571.86	2452.95
14T_PK_4190.las	1	467.67	571.36
	2	467.39	480.41
	7	175.05	468.51
	18	503.95	2444.64
14T_PK_4191.las	1	466.09	574.26
	2	465.82	476.99
	7	166.53	473.67
	18	478.93	2454.88
14T_PK_4192.las	1	457.37	573.61
	2	456.99	476.95
	7	162.76	473.44
	18	484.11	2446.22
14T_PK_4193.las	1	448.74	554.66
	2	448.68	473.77
	7	158.73	467.81
	17	455.64	456.03
	18	474.26	2442.13

DPH-1.4 Report on Elevation by Class for Tiled Data - continued

File	Class	Z Min	Z Max
14T_PK_4194.las	1	447.6	478.55
	2	447.58	472.75
	7	163.17	449.89
	18	509.44	768.12
14T_PK_4195.las	1	446.49	550.65
	2	446.37	470.19
	7	159.45	450.34
	17	452.1	453.8
	18	518.36	748.05
14T_PK_4196.las	1	445.92	483.73
	2	445.8	470.49
	7	162.21	465.33
	18	551.04	2190.16
14T_PK_4197.las	1	453.24	484.03
	2	453.23	474.26
	7	166.48	457.73
	9	453.2	454.27
	10	453.23	454.52
	18	603.1	2447.18
14T_PK_4198.las	1	459.76	485.62
	2	459.46	477.87
	7	182.93	220.37
	18	586.13	768.53
14T_PK_4199.las	1	465.38	491.48
	2	464.79	482.08
	7	187.35	216.63
	18	618.58	770.15
14T_PK_4267.las	1	469.21	488.12
	2	468.88	478.95
	7	183.48	223.86
	18	613.68	766.54
14T_PK_4268.las	1	462.07	479.54
	2	462.07	478.51
	7	174.78	426.33
	18	512.23	2444.45
14T_PK_4269.las	1	453.26	479.44
	2	453.19	473.61
	7	161.76	458.59
	18	493	759.33
14T_PK_4270.las			

DPH-1.4 Report on Elevation by Class for Tiled Data - continued

File	Class	Z Min	Z Max
	1	457.07	484.54
	2	456.99	477.5
	7	143.32	464.29
	9	458.54	459.11
	10	458.54	459.22
	18	526.1	2454.76
14T_PK_4271.las	1	459.11	548.3
	2	458.96	480.83
	7	182.97	227.33
	18	526.52	2455.67
14T_PK_4272.las	1	462.76	525.24
	2	462.61	482.51
	7	180.54	477.68
	18	484.05	2441.21
14T_PK_4273.las	1	465.97	494.67
	2	465.87	485.81
	7	186.04	223.21
	18	537.39	772.7
14T_PK_4274.las	1	470.39	503.09
	2	470.24	489.8
	7	197.32	358.52
	18	479.66	783.24
14T_PK_4275.las	1	477.62	513.16
	2	477.53	492.84
	7	180.63	408.11
	9	483.82	484.86
	10	483.86	485.17
	18	496.06	776.52
14T_PK_4276.las	1	484.82	541.68
	2	484.71	495.75
	7	202.25	488.76
	18	528.62	2450.75
14T_PK_4277.las	1	487.21	510.88
	2	487.02	497.85
	7	209.33	486.73
	18	507.13	2454.18
14T_PK_4278.las	1	490.97	579.07
	2	490.76	498.7
	7	209.46	439.68
	18	510.21	2453.97

DPH-1.4 Report on Elevation by Class for Tiled Data - continued

File	Class	Z Min	Z Max
14T_PK_4279.las	1	485.06	562.19
	2	485.06	498.92
	7	203.33	483.82
	18	494.78	2159.26
14T_PK_4280.las	1	478.91	583.44
	2	478.93	498.96
	7	192.88	490.73
	18	505.25	2446.98
14T_PK_4281.las	1	478.7	585.98
	2	478.63	501.87
	7	198.53	496.45
	18	516.84	2454.02
14T_PK_4282.las	1	481.26	585.01
	2	481.07	498.45
	7	189.54	480.89
	18	502.63	2446.8
14T_PK_4283.las	1	474.25	539.17
	2	474.21	490.01
	7	183.93	469.83
	9	481.76	482.55
	10	481.78	482.68
	18	516.44	778.97
14T_PK_4284.las	1	473.76	518.69
	2	473.63	487.15
	7	188.82	480.57
	18	536.62	776.03
14T_PK_4285.las	1	467.21	580.41
	2	467.27	484.51
	7	178.31	480.39
	18	478.89	2450.46
14T_PK_4286.las	1	464.78	518.12
	2	464.76	483.69
	7	165.68	470.08
	9	473.1	474.49
	10	473.14	474.53
	18	501.95	771.99
14T_PK_4287.las	1	473.14	510.02
	2	473.19	482.17
	7	186.93	476.63
	9	473.13	474.52

DPH-1.4 Report on Elevation by Class for Tiled Data - continued

File	Class	Z Min	Z Max
	10	473.17	473.71
	18	548.82	773.27
14T_PK_4288.las	1	470.22	575.23
	2	469.56	479.9
	7	180.21	469.32
	9	472.59	473.19
	10	472.64	473.36
	18	508.12	770.73
14T_PK_4289.las	1	465.69	574.57
	2	465.69	479.38
	7	173.78	474.65
	18	532.13	2414.5
14T_PK_4290.las	1	464.14	565.18
	2	463.65	476.44
	7	174.35	474.03
	18	499.21	782.95
14T_PK_4291.las	1	463.59	572.66
	2	463.69	476.59
	7	167.15	474.66
	18	483.9	2279.63
14T_PK_4292.las	1	467.99	572.58
	2	467.87	475.96
	7	168.29	473.52
	18	482.04	2328.86
14T_PK_4293.las	1	462.83	568.63
	2	462.58	474.42
	7	168.86	465.93
	18	514.59	776.32
14T_PK_4294.las	1	460.17	568.2
	2	460.21	473.97
	7	177.09	466.01
	18	500.54	1970.12
14T_PK_4295.las	1	449.67	483.19
	2	448.93	476.52
	7	185.33	466.72
	18	536.26	758.2
14T_PK_4296.las	1	444.96	477
	2	444.8	468.72
	7	155.21	447.68

DPH-1.4 Report on Elevation by Class for Tiled Data - continued

File	Class	Z Min	Z Max
	17	449.04	449.65
	18	627.34	746.18
14T_PK_4297.las	1	444.72	480.56
	2	444.66	468.92
	7	157.77	464.15
	9	453.16	454.09
	10	453.23	454.58
	18	490.29	747.64
14T_PK_4298.las	1	456.01	570.35
	2	455.64	472.98
	7	163.27	467.28
	18	474.45	2458.09
14T_PK_4299.las	1	464.1	572.32
	2	464.15	479.54
	7	176.92	467.02
	18	513.15	2457.32
14T_PK_4367.las	1	467.24	484.21
	2	466.64	475.08
	7	182.67	211.71
	18	605.22	767.96
14T_PK_4368.las	1	454.73	484.01
	2	454.37	474.43
	7	173.79	218.98
	18	582.07	2454.64
14T_PK_4369.las	1	448.68	486.77
	2	448.67	473.9
	7	167.14	460.72
	18	606.23	760.4
14T_PK_4370.las	1	452.25	473.5
	2	452.22	472.79
	7	165.08	457.26
	9	458.57	459.05
	10	458.59	459.13
	18	614.53	750.25
14T_PK_4371.las	1	455.55	529.06
	2	455.66	476.55
	7	177.86	463.29
	18	480.38	2430.46
14T_PK_4372.las	1	466.5	502.16

DPH-1.4 Report on Elevation by Class for Tiled Data - continued

File	Class	Z Min	Z Max
	2	466.49	482.2
	7	179.77	472.08
	18	580.9	2458.89
14T_PK_4373.las	1	464.61	492.62
	2	464.57	487.02
	18	483.16	2434.87
14T_PK_4374.las	1	469.33	509.91
	2	469.25	492.81
	7	487.35	488.16
	18	495.43	755.09
14T_PK_4375.las	1	470.94	508.3
	2	470.97	493.97
	18	607.76	774.4
14T_PK_4376.las	1	476.13	525.62
	2	475.75	493.83
	7	196.87	218.01
	18	611.45	2457.47
14T_PK_4377.las	1	477.39	541.12
	2	477.35	494.75
	7	192.38	478.72
	18	548.82	2455.91
14T_PK_4378.las	1	481.59	517.55
	2	481.59	496.94
	7	208.29	227.13
	18	498.77	2457.19
14T_PK_4379.las	1	476.58	512.76
	2	476.53	497.75
	7	200.58	420.33
	18	499.05	776.77
14T_PK_4380.las	1	469.36	505.96
	2	469.27	494.42
	7	189.24	478.43
	18	504.76	2448.31
14T_PK_4381.las	1	470.29	509.92
	2	470.3	494.49
	7	184.64	487.77
	9	478.31	478.65
	10	478.36	478.81
	18	534.91	777.41

DPH-1.4 Report on Elevation by Class for Tiled Data - continued

File	Class	Z Min	Z Max
14T_PK_4382.las	1	476.23	508.93
	2	476.27	491.45
	7	193.98	481.42
	18	616.38	2426.51
14T_PK_4383.las	1	470.4	495.42
	2	470.31	486.05
	7	185.21	259.2
	18	584.07	2459.5
14T_PK_4384.las	1	467.13	514.94
	2	467.14	484.8
	7	178.81	244.71
	18	544.3	2440.29
14T_PK_4385.las	1	463.2	559.8
	2	463.19	483.98
	7	171.68	481.31
	18	495.85	2457.29
14T_PK_4386.las	1	458.24	559.05
	2	458.22	482.31
	7	162.98	468.69
	9	463.16	464.78
	10	463.2	465.63
	18	494.43	1957.99
14T_PK_4387.las	1	458.21	560.7
	2	458.21	481.84
	7	170.81	469.9
	18	511.94	2454.75
14T_PK_4388.las	1	467.57	578.37
	2	467.06	484.34
	7	179.12	480.21
	18	501.68	2453.7
14T_PK_4389.las	1	468.93	530.09
	2	468.92	481.36
	7	171.08	473.2
	18	546.92	2454.71
14T_PK_4390.las	1	464.25	526.27
	2	463.63	477.38
	7	175.23	456.13
	18	566.66	2453.75
14T_PK_4391.las	1	461.06	491.55

DPH-1.4 Report on Elevation by Class for Tiled Data - continued

File	Class	Z Min	Z Max
	2	460.94	474.53
	7	171.28	468.7
	18	537.85	2454.88
14T_PK_4392.las	1	460.66	543.86
	2	460.58	475.07
	7	168.23	392.96
	18	563.49	777.16
14T_PK_4393.las	1	467.21	533.2
	2	466.81	475.21
	7	176.98	391.64
	18	540.97	2452.08
14T_PK_4394.las	1	464.93	510.06
	2	464.81	477.08
	7	177.51	415.78
	18	538.05	772.84
14T_PK_4395.las	1	458.85	555.13
	2	458.52	477.77
	7	180.81	448.72
	18	571.28	762.92
14T_PK_4396.las	1	443.34	488.72
	2	443.25	476.22
	7	150.73	450.07
	18	548.66	750.3
14T_PK_4397.las	1	443.41	560.98
	2	443.31	469.86
	7	152.94	466.39
	9	454.32	454.67
	10	454.35	455.04
	18	488.36	757.63
14T_PK_4398.las	1	458.97	568.77
	2	458.7	475
	7	173.35	467.92
	18	494.39	2368.85
14T_PK_4399.las	1	466.21	548.39
	2	465.77	480.4
	7	181.42	469.58
	18	484.47	770.31
14T_PK_4467.las	1	457.18	479.66
	2	455.49	470.3

DPH-1.4 Report on Elevation by Class for Tiled Data - continued

File	Class	Z Min	Z Max
	7	177.09	217.87
	18	683.63	761.99
14T_PK_4468.las	1	444.23	477.38
	2	444.01	471.99
	7	167.67	461.83
	18	608.73	762.12
14T_PK_4469.las	1	442.08	476.46
	2	441.85	468.06
	7	156.15	452.56
	18	625.17	756.42
14T_PK_4470.las	1	443.6	477.09
	2	443.43	467.85
	7	159.89	458.58
	18	629.97	757.83
14T_PK_4471.las	1	448.11	480.55
	2	447.89	475.65
	7	176.68	456.57
	9	456.08	457.12
	10	456.09	457.86
	18	467.41	766.45
14T_PK_4472.las	1	456.12	489.3
	2	456.11	476.1
	7	170.32	466.38
	9	456.07	457.86
	10	456.11	457.61
	18	641.55	765.43
14T_PK_4473.las	1	456.15	483.95
	2	456.07	477.91
	7	171.28	457.81
	18	664.58	762.67
14T_PK_4474.las	1	459.53	490
	2	459.41	477.81
	7	190.32	462.3
	18	619.35	755.3
14T_PK_4475.las	1	466.6	496.87
	2	466.53	484.75
	7	185.86	475.13
	18	504.24	742.56
14T_PK_4476.las	1	468.15	521.11

DPH-1.4 Report on Elevation by Class for Tiled Data - continued

File	Class	Z Min	Z Max
	2	467.8	487.12
	7	193.23	470.55
	18	520.93	732.02
14T_PK_4477.las	1	473.55	508.47
	2	473.59	494.46
	7	187.07	256.67
	18	630.29	710.21
14T_PK_4478.las	1	481.17	509.71
	2	480.97	494.11
	7	200.98	224.39
	18	631.5	706.2
14T_PK_4479.las	1	466.17	502.18
	2	466.17	490.41
	7	190.59	467.13
	18	552.73	2440.95
14T_PK_4480.las	1	463.13	500.94
	2	463.1	491.29
	7	182.41	474.01
	18	549.46	2449.05
14T_PK_4481.las	1	462.83	501.49
	2	462.83	487.63
	7	198.89	475.71
	18	566.52	763.28
14T_PK_4482.las	1	474.55	506.68
	2	474.41	488.9
	7	193.2	225.15
	18	610.89	675.88
14T_PK_4483.las	1	470.76	494.74
	2	470.75	488.08
	7	189.58	473.3
	18	618.45	751.27
14T_PK_4484.las	1	466.62	496.75
	2	466.62	484.3
	7	181.81	478.75
	18	607.27	760.73
14T_PK_4485.las	1	464.84	497.35
	2	464.88	482.76
	7	173.95	474.84
	18	626.61	739.73

DPH-1.4 Report on Elevation by Class for Tiled Data - continued

File	Class	Z Min	Z Max
14T_PK_4486.las	1	458.36	493.21
	2	458.36	481.44
	7	165.58	472.55
	9	463.17	463.76
	10	463.23	465.17
	18	635.48	751.02
14T_PK_4487.las	1	454.6	519.17
	2	454.55	478.18
	7	169.92	457.25
	18	564.34	2445.25
14T_PK_4488.las	1	459.41	496.18
	2	459.45	481.33
	7	252.29	474.76
	18	509.53	745.25
14T_PK_4489.las	1	468.7	496.17
	2	468.5	481.61
	7	202.94	474.98
	18	657.87	760.02
14T_PK_4490.las	1	470.83	495.18
	2	470.86	480.02
	7	198.14	476.77
	18	593.1	761.19
14T_PK_4491.las	1	460.24	568.51
	2	460.23	475.5
	7	377.05	395.22
	18	559.8	743.14
14T_PK_4492.las	1	459.04	487.84
	2	458.71	473.76
	7	171.11	459.74
	18	608.06	754.33
14T_PK_4493.las	1	459.29	480.37
	2	459.29	474.69
	18	587.62	747.67
14T_PK_4494.las	1	464.52	566.39
	2	464.07	474.17
	7	179.58	353.44
	18	514.42	2446.73
14T_PK_4495.las	1	459.75	490.79
	2	458.78	477.47

DPH-1.4 Report on Elevation by Class for Tiled Data - continued

File	Class	Z Min	Z Max
	7	178.28	444.73
	18	541.08	776.35
14T_PK_4496.las	1	442.56	477.65
	2	442.6	475.08
	7	150.06	462.57
	17	449.06	450.07
	18	558.78	2450.01
14T_PK_4497.las	1	442.04	523.13
	2	441.96	470.3
	7	149.51	456.56
	18	559.41	750.42
14T_PK_4498.las	1	455.77	523.91
	2	455.49	476.31
	7	179.57	468.6
	18	569.89	2393.48
14T_PK_4499.las	1	462.12	567.38
	2	461.82	476.48
	7	179.08	464.17
	18	516.71	2452.23
14T_PK_4567.las	1	437.39	468.74
	2	437.17	458.69
14T_PK_4568.las	1	437.57	469.7
	2	437.2	469.77
	7	181.18	448.53
	17	442.43	442.73
	18	638.71	731.57
14T_PK_4569.las	1	439.47	476.38
	2	439.5	464.17
	7	159.02	446.38
	18	452.04	716.82
14T_PK_4570.las	1	443.85	478.38
	2	443.52	467.94
	7	444.13	450.39
	18	647.69	744.32
14T_PK_4571.las	1	446.66	481.17
	2	446.68	472.73
	7	187.5	457.9
	18	459.01	750.46
14T_PK_4572.las			

DPH-1.4 Report on Elevation by Class for Tiled Data - continued

File	Class	Z Min	Z Max
	1	456.65	482.56
	2	456.53	479.6
	7	198.64	198.64
	18	634.19	750.36
14T_PK_4573.las	1	456.26	490.02
	2	456.09	483.68
	7	458.56	459.79
	18	481.96	693.04
14T_PK_4574.las	1	458.87	496.8
	2	458.82	482.64
	7	280.87	465.5
	18	637.45	746.27
14T_PK_4575.las	1	464.11	496.29
	2	463.99	481.99
	7	217.02	468.95
	18	641.28	754.68
14T_PK_4576.las	1	468.3	524.9
	2	468.33	484.38
	7	475.94	475.94
	18	513.82	747.13
14T_PK_4577.las	1	469.92	503.55
	2	469.95	485.55
	7	307.59	473.53
	9	469.92	470.37
	10	469.96	470.32
	18	522.82	744.16
14T_PK_4578.las	1	469.98	508.1
	2	469.94	487.56
	9	469.95	470.62
	10	469.95	470.74
	18	623.53	737.29
14T_PK_4579.las	1	463.32	504.43
	2	463.19	486.69
	7	172.61	469.91
	9	469.51	470.34
	10	469.49	470.48
	18	603.66	767.52
14T_PK_4580.las	1	457.69	558.14
	2	457.67	482.53
	7	176.29	469.65

DPH-1.4 Report on Elevation by Class for Tiled Data - continued

File	Class	Z Min	Z Max
	18	639.35	769.44
14T_PK_4581.las	1	459.27	488.18
	2	459.19	482.98
	7	174.54	463.41
	18	652.28	757.6
14T_PK_4582.las	1	469.28	500.47
	2	468.59	486.73
	7	480.52	481.62
	9	473.28	473.96
	10	473.29	474.21
	18	646.14	728.77
14T_PK_4583.las	1	465.55	497.06
	2	465.55	486.8
	18	640.01	748.78
14T_PK_4584.las	1	459.41	492.34
	2	459.33	481.54
	7	460.27	475.03
	18	613.57	743.76
14T_PK_4585.las	1	454.94	490.99
	2	454.95	478.77
	7	456.62	475.89
	18	635.79	716.02
14T_PK_4586.las	1	453.39	488.98
	2	453.44	477.86
	7	465.26	465.26
	18	643.46	723.41
14T_PK_4587.las	1	451.17	487.08
	2	451.16	475.64
	7	167.52	460.63
	18	498.66	731.52
14T_PK_4588.las	1	458.65	492.23
	2	458.49	479.27
	7	319.6	330.14
	18	618.26	756.23
14T_PK_4589.las	1	467.76	495.98
	2	467.66	481.01
	7	476.01	476.18
	18	637.67	749.96
14T_PK_4590.las			

DPH-1.4 Report on Elevation by Class for Tiled Data - continued

File	Class	Z Min	Z Max
	1	467.14	494.76
	2	467.01	480.96
	18	631.19	746.06
14T_PK_4591.las	1	461.21	493.5
	2	461.01	478.89
	18	639.09	689.26
14T_PK_4592.las	1	456.66	484.54
	2	456.62	472.5
	7	173.08	198.14
	18	645.51	755.2
14T_PK_4593.las	1	455.65	485.4
	2	455.66	476.67
	7	459.02	459.93
	18	622.63	747.61
14T_PK_4594.las	1	459.2	482.63
	2	459.26	474.18
	7	180.46	459.75
	18	636.78	759.84
14T_PK_4595.las	1	461.74	487.84
	2	461.38	475.33
	7	182.56	199.71
	18	644.67	755.91
14T_PK_4596.las	1	446.42	478.44
	2	446.29	473.25
	7	457.66	457.69
	18	629.72	736.93
14T_PK_4597.las	1	440.54	530.82
	2	440.58	462.65
	7	150.66	454.01
	18	513.82	733.77
14T_PK_4598.las	1	449.54	479.47
	2	449.36	473.15
	7	189.16	458.12
	18	611.82	750.4
14T_PK_4599.las	1	458.21	483.37
	2	458.12	475.32
	7	458.38	470.45
	18	546.16	701.68
14T_PK_4667.las			

DPH-1.4 Report on Elevation by Class for Tiled Data - continued

File	Class	Z Min	Z Max
	1	436.76	474.75
	2	436.55	455.8
	18	473.91	642.43
14T_PK_4668.las	1	436.66	484.49
	2	436.6	466.79
	7	437.34	437.42
	18	451.03	729.51
14T_PK_4669.las	1	449.78	489.79
	2	449.79	469.72
	18	468.01	732.75
14T_PK_4670.las	1	454.93	488.83
	2	454.98	470.32
	7	181.18	198.53
	9	461.31	461.68
	10	461.34	461.98
	18	468.84	747.03
14T_PK_4671.las	1	460.84	491.3
	2	459.81	475.67
	7	195.13	195.13
	18	472.95	745.74
14T_PK_4672.las	1	461.1	490.21
	2	460.72	481.18
	7	465.15	466.28
	18	480.69	748.08
14T_PK_4673.las	1	469.21	498.67
	2	469.03	484.6
	18	485.85	691.28
14T_PK_4674.las	1	468.64	498.03
	2	468.48	486.04
	18	639.3	752
14T_PK_4675.las	1	472.03	499.43
	2	471.89	485.78
	18	630.75	762.56
14T_PK_4676.las	1	464.82	513.01
	2	464.72	484.69
	18	630.87	740.42
14T_PK_4677.las	1	462.32	490.05
	2	462.27	482.26

DPH-1.4 Report on Elevation by Class for Tiled Data - continued

File	Class	Z Min	Z Max
	7	465.63	465.72
	9	469.88	472.02
	10	469.94	470.58
	18	509.36	733.7
14T_PK_4678.las	1	461.7	508.41
	2	461.47	482.7
	7	475.95	475.98
	9	469.94	470.26
	10	469.91	470.3
	18	639.78	755.1
14T_PK_4679.las	1	456.1	492.53
	2	456.06	480.24
	7	458.13	473.32
	9	456.06	457.01
	10	456.1	457.85
	18	626.84	737.71
14T_PK_4680.las	1	456.1	503.15
	2	456.07	478.67
	7	456.19	458.2
	9	456.06	457.2
	10	456.1	457.47
	18	605.9	748.69
14T_PK_4681.las	1	457.19	491.3
	2	456.96	480.81
	7	197.52	459.18
	18	640.31	725.01
14T_PK_4682.las	1	460.85	496.05
	2	460.91	482.29
	7	468.53	475.14
	9	464.45	465.35
	10	464.48	465.61
	18	627.31	757.8
14T_PK_4683.las	1	457.51	491.21
	2	457.57	481.86
	7	471.78	471.84
	18	607.93	745.69
14T_PK_4684.las	1	453.37	485.22
	2	453.3	476.03
	7	179.32	460.89
	18	463.66	753.97
14T_PK_4685.las			

DPH-1.4 Report on Elevation by Class for Tiled Data - continued

File	Class	Z Min	Z Max
	1	444.85	482.3
	2	444.77	475.87
	7	180.83	455.46
	18	622.71	746.07
14T_PK_4686.las	1	445.12	486.34
	2	444.94	476.11
	7	187.92	459.03
	18	644.35	741.88
14T_PK_4687.las	1	450.98	484.75
	2	450.94	475.21
	7	166.99	451.45
	18	587.57	736.57
14T_PK_4688.las	1	459.69	489.54
	2	459.69	479.66
	7	207.15	472.44
	18	611.38	759.83
14T_PK_4689.las	1	469.66	497.8
	2	469.55	482.58
	7	199.26	469.48
	18	626.53	749.83
14T_PK_4690.las	1	468.89	500
	2	468.74	481.58
	7	195.54	477.48
	18	629.7	756.59
14T_PK_4691.las	1	461.91	540.99
	2	461.59	479.05
	7	188.25	204.35
	18	626.43	676.68
14T_PK_4692.las	1	456.41	486.02
	2	456.45	472.35
	7	178.5	469.09
	18	622.64	727.83
14T_PK_4693.las	1	455.66	483.76
	2	455.69	471.46
	7	176.22	195.04
	9	455.71	459.76
	10	455.75	459.72
	18	609.2	708.07
14T_PK_4694.las	1	455.66	547.35

DPH-1.4 Report on Elevation by Class for Tiled Data - continued

File	Class	Z Min	Z Max
	2	455.74	473.89
	7	172.44	188.31
	9	455.69	456.78
	10	455.74	457.49
	18	589.3	682.15
14T_PK_4695.las	1	456.66	486.55
	2	456.65	474.35
	7	196.14	459.5
	18	640.55	683.9
14T_PK_4696.las	1	445.18	478.27
	2	445.12	473.87
	7	165.39	461.52
	18	543.82	735.87
14T_PK_4697.las	1	439.79	469.57
	2	439.78	457.76
	7	162.29	445.35
	17	447.08	447.37
	18	447.63	713.69
14T_PK_4698.las	1	442.96	476.81
	2	442.92	467.64
	7	197.46	447.51
	18	637.07	703.07
14T_PK_4699.las	1	452.44	473.07
	2	452.47	467.57
	7	453.89	454.06
	9	452.44	452.83
	10	452.48	453.14
	18	554.66	737.06
14T_PK_4767.las	1	448.28	460.55
	2	446.48	457.9
	18	652.55	730.72
14T_PK_4768.las	1	446.06	472.92
	2	445.91	465.46
	18	626.96	726.83
14T_PK_4769.las	1	445.16	469.34
	2	444.92	466.24
	7	170.7	194.83
	18	632.64	741.25
14T_PK_4770.las	1	451.29	476.41

DPH-1.4 Report on Elevation by Class for Tiled Data - continued

File	Class	Z Min	Z Max
	2	451.28	468.28
	7	170.74	170.74
	18	592.45	703.84
14T_PK_4771.las	1	450.08	483.1
	2	450.02	472.42
	7	204.59	458.01
	18	463.31	703.04
14T_PK_4772.las	1	454.53	486.07
	2	454.53	481
	7	457.62	457.76
	18	466.51	710.73
14T_PK_4773.las	1	458.45	489.79
	2	458.27	480.84
	7	462.28	462.54
	18	471.18	729.21
14T_PK_4774.las	1	465.47	490.47
	2	465.48	484.27
	18	622.3	738.39
14T_PK_4775.las	1	470.44	495.4
	2	470.31	484.69
	18	647.16	766.96
14T_PK_4776.las	1	459.15	507.34
	2	459.11	482.08
	18	589.15	727.97
14T_PK_4777.las	1	456.66	487.07
	2	456.6	476.85
	7	175.5	459.07
	18	541.35	720.68
14T_PK_4778.las	1	456.69	514.38
	2	456.73	477.56
	7	461.01	461.1
	18	650.62	752.73
14T_PK_4779.las	1	444.52	477.48
	2	444.52	472.31
	7	444.79	453.34
	9	455.99	457.63
	10	456.05	457.65
	18	637.15	739.13
14T_PK_4780.las			

DPH-1.4 Report on Elevation by Class for Tiled Data - continued

File	Class	Z Min	Z Max
	1	456	487.88
	2	456.05	475.04
	7	182.9	464.05
	9	456	456.97
	10	456.08	457.28
	18	564.27	715.45
14T_PK_4781.las	1	462.51	491.54
	2	462.17	479.67
	7	465.53	467.11
	18	650.25	753.19
14T_PK_4782.las	1	451.79	485.58
	2	451.25	475.44
	7	458.19	462.78
	18	640.21	735.34
14T_PK_4783.las	1	446.39	507.96
	2	446.45	474.63
	7	179.3	458.99
	9	452.52	453.61
	10	452.53	453.76
	18	658.14	745.85
14T_PK_4784.las	1	443.27	500.11
	2	442.68	473.6
	7	168.97	450.73
	18	645.37	757.92
14T_PK_4785.las	1	440.99	481.24
	2	440.81	471.32
	7	161.37	454.06
	9	449.84	450.26
	10	449.9	450.35
	17	449.48	450.79
	18	637.35	731.06
14T_PK_4786.las	1	444.01	480.15
	2	444.06	471.46
	7	231.48	453.16
	9	449.78	451.61
	10	449.8	451.18
	18	631.11	728.12
14T_PK_4787.las	1	451.23	488.45
	2	451.09	475.49
	7	455.37	466.93
	18	640.03	747.3

DPH-1.4 Report on Elevation by Class for Tiled Data - continued

File	Class	Z Min	Z Max
14T_PK_4788.las	1	460.3	502.67
	2	460.29	480.78
	7	193.48	467.4
	18	641.26	757.48
14T_PK_4789.las	1	471.28	501.86
	2	471.11	482.84
	18	631.9	765.37
14T_PK_4790.las	1	469.53	495.9
	2	469.46	481.75
	7	472.67	474.19
	18	625.39	753.19
14T_PK_4791.las	1	467.51	494.08
	2	467.44	478.8
	18	487.02	761.94
14T_PK_4792.las	1	458.8	492.21
	2	458.8	477.62
	18	525.98	754.64
14T_PK_4793.las	1	453.67	481.61
	2	452.97	471.01
	7	178.61	460.43
	9	455.71	455.89
	10	455.75	455.89
	18	632.65	2432.67
14T_PK_4794.las	1	448.57	478.8
	2	448.46	470.94
	7	187.25	452.89
	9	455.68	457.01
	10	455.73	457.03
	17	452.71	453.09
	18	587.63	734.12
14T_PK_4795.las	1	455.63	486.8
	2	455.51	472.83
	7	174.51	174.51
	18	628.71	751.38
14T_PK_4796.las	1	442.01	519.34
	2	440.85	470.54
	7	448.27	448.83
	18	606.45	749.76
14T_PK_4797.las	1	438.72	472.28

DPH-1.4 Report on Elevation by Class for Tiled Data - continued

File	Class	Z Min	Z Max
	2	438.59	459.37
	7	170.96	449.07
	17	443.94	444.37
	18	640.12	737.83
14T_PK_4798.las	1	442.91	476.59
	2	442.95	469.79
	7	180.29	451.65
	9	452.45	452.97
	10	452.5	453.24
	18	637.98	736.17
14T_PK_4799.las	1	452.42	485.09
	2	452.48	471.73
	9	452.44	453.19
	10	452.47	453.36
	18	624.04	728.96
14T_PK_4867.las	1	443.18	460.45
	2	442.51	455.51
14T_PK_4868.las	1	443.11	477.08
	2	442.71	467.61
	7	172.45	174.38
	18	455.95	730.85
14T_PK_4869.las	1	439.68	471.15
	2	439.53	467.47
	7	162.35	448.85
	18	455.27	701.63
14T_PK_4870.las	1	441.37	482.38
	2	441.38	463.69
	7	163.24	446.24
	9	446.27	446.63
	10	446.32	446.69
	18	462.72	725.06
14T_PK_4871.las	1	446.84	474.25
	2	446.57	465.01
	7	447.58	458.36
	18	460.41	739.12
14T_PK_4872.las	1	452.6	483.48
	2	452.56	472.25
	7	454.25	454.65
	18	459.43	738.78
14T_PK_4873.las			

DPH-1.4 Report on Elevation by Class for Tiled Data - continued

File	Class	Z Min	Z Max
	1	460.38	491.82
	2	459.99	480.16
	18	475.4	738.97
14T_PK_4874.las	1	465.85	489.1
	2	465.79	483.92
	7	470.63	471.01
	18	595.51	736.29
14T_PK_4875.las	1	468.42	541.36
	2	468.36	485.54
	18	642.72	755.76
14T_PK_4876.las	1	453.58	502.5
	2	453.48	481.32
	7	463.22	466.9
	18	632.05	756.56
14T_PK_4877.las	1	450.7	504.1
	2	450.72	473.59
	7	186.98	459.07
	18	638.69	727.34
14T_PK_4878.las	1	460.12	508.61
	2	459.41	475.84
	18	622.69	749.91
14T_PK_4879.las	1	442.33	503.23
	2	442.39	474.59
	7	442.49	454.47
	18	642.6	729.21
14T_PK_4880.las	1	440.89	498.33
	2	440.77	472.24
	7	164.99	455.47
	18	615.89	747.49
14T_PK_4881.las	1	453.58	500.48
	2	453.26	473.85
	18	638.36	719.89
14T_PK_4882.las	1	446.3	495.71
	2	446.29	469.55
	18	631.38	744.29
14T_PK_4883.las	1	438.34	486.6
	2	438.02	465.68
	7	164.4	445.6

DPH-1.4 Report on Elevation by Class for Tiled Data - continued

File	Class	Z Min	Z Max
	18	621.77	733.19
14T_PK_4884.las	1	437.59	480.97
	2	437.24	470.76
	7	159.06	448.74
	17	443.55	443.74
	18	568.41	744.12
14T_PK_4885.las	1	439.44	478.92
	2	439.49	469.89
	7	189.4	451.1
	9	449.84	452.82
	10	449.9	452.94
	18	628.2	735.83
14T_PK_4886.las	1	449.88	482.94
	2	449.85	472.71
	7	183.38	464.74
	9	449.85	452.8
	10	449.89	453.26
	18	623.67	747.78
14T_PK_4887.las	1	458.04	490.57
	2	458.07	478.56
	7	195.99	469.5
	18	621.98	750.74
14T_PK_4888.las	1	466.01	503.92
	2	465.68	482.48
	7	195.84	198.76
	18	615.9	742.07
14T_PK_4889.las	1	472.06	499.05
	2	471.74	483.53
	7	193.35	479.41
	18	617.83	751.12
14T_PK_4890.las	1	467.5	498.96
	2	467.2	481.34
	7	477.13	477.37
	18	608.97	762.81
14T_PK_4891.las	1	467.29	496.75
	2	467.14	480.95
	7	187.91	204.97
	18	490.53	738.63
14T_PK_4892.las	1	459.14	488.73

DPH-1.4 Report on Elevation by Class for Tiled Data - continued

File	Class	Z Min	Z Max
	2	459.19	477.56
	18	610.87	754.84
14T_PK_4893.las	1	454.36	484.72
	2	454.39	475.79
	7	197.57	464.62
	18	604.46	752.81
14T_PK_4894.las	1	446.18	476.77
	2	446.05	470.78
	7	163.59	456.81
	18	602.35	744.81
14T_PK_4895.las	1	445.03	479.17
	2	444.96	471.13
	18	615.51	745.64
14T_PK_4896.las	1	443.08	474.98
	2	442.53	465.33
	7	190.22	190.22
	18	505.85	726.31
14T_PK_4897.las	1	437.07	471.05
	2	436.99	446.96
	7	157.59	438.94
	18	617.7	723.24
14T_PK_4898.las	1	442.34	483.11
	2	442.43	468.87
	7	183.62	451.95
	18	495.5	748.83
14T_PK_4899.las	1	447.23	480.97
	2	446.64	470.5
	7	179.4	450.41
	18	573.33	746.5
14T_PK_4967.las	2	446.33	447.82
14T_PK_4968.las	1	430.47	465.65
	2	430.53	456.39
	7	153.58	436.5
	18	443.62	708.64
14T_PK_4969.las	1	437.7	466.72
	2	437.72	459.88
	7	176.77	449.17
	18	445.47	720.11

DPH-1.4 Report on Elevation by Class for Tiled Data - continued

File	Class	Z Min	Z Max
14T_PK_4970.las	1	443.76	473.15
	2	443.62	462.82
	7	445.12	445.12
	18	581.45	735.51
14T_PK_4971.las	1	444.75	477.92
	2	444.79	464.67
	7	178.3	463.01
	18	466.21	744.85
14T_PK_4972.las	1	448.53	482.33
	2	448.39	470.53
	7	456.65	456.65
	18	471.23	751.03
14T_PK_4973.las	1	456.84	487.02
	2	456.65	474.45
	7	191.61	195.98
	18	465.13	751.42
14T_PK_4974.las	1	458.72	484.89
	2	458.57	477.85
	7	183.38	463.78
	18	618.9	744.85
14T_PK_4975.las	1	459.6	526.69
	2	459.64	479.4
	7	189.45	463.23
	18	611.17	750.95
14T_PK_4976.las	1	453.15	483.95
	2	453.23	478.61
	7	453.29	467.28
	18	625.43	732.86
14T_PK_4977.las	1	443.44	479.26
	2	443.18	470.69
	7	172.29	457.31
	18	602.68	735.95
14T_PK_4978.las	1	448.03	482.04
	2	448.05	472.82
	7	171.78	457.74
	18	625.83	743.83
14T_PK_4979.las	1	447.95	483.48
	2	447.89	474.88
	7	204.2	204.2

DPH-1.4 Report on Elevation by Class for Tiled Data - continued

File	Class	Z Min	Z Max
	18	614.7	756.94
14T_PK_4980.las	1	436	503.58
	2	435.91	470.51
	7	148.61	461.33
	17	442.17	443.94
	18	602.79	736.99
14T_PK_4981.las	1	439.39	493.98
	2	439.26	471.16
	7	157.38	468.02
	18	520.1	735.16
14T_PK_4982.las	1	439.6	480.59
	2	439.58	471.13
	7	181.82	458.09
	18	611.22	743.11
14T_PK_4983.las	1	433.96	492.7
	2	433.83	463.67
	7	151.2	449.23
	18	626.21	739.59
14T_PK_4984.las	1	437.06	476.61
	2	436.97	470.82
	7	169.16	456.11
	18	615.69	746.53
14T_PK_4985.las	1	443.4	487.18
	2	443.18	472.23
	7	447.72	459.17
	9	452.01	453.18
	10	452.08	453.65
	18	611.11	749.98
14T_PK_4986.las	1	452.1	486.28
	2	452.05	474.46
	7	187.61	459.98
	9	452.01	453.11
	10	452.06	453.17
	18	605.72	732.28
14T_PK_4987.las	1	455.53	494.14
	2	455.55	478.12
	7	187.67	464.22
	18	613.79	746.52
14T_PK_4988.las	1	462.44	496.54

DPH-1.4 Report on Elevation by Class for Tiled Data - continued

File	Class	Z Min	Z Max
	2	462.4	483.1
	7	204.71	204.71
	18	548.21	756.72
14T_PK_4989.las	1	475.84	502.68
	2	475.71	484.13
	18	617.02	750.12
14T_PK_4990.las	1	466.68	496.51
	2	466.64	482.04
	18	639.61	751.28
14T_PK_4991.las	1	460.43	493.44
	2	460.52	477.54
	7	194.35	194.35
	18	470.35	751.74
14T_PK_4992.las	1	456.56	490.53
	2	456.28	475.78
	7	459.48	469.47
	18	463.46	764.95
14T_PK_4993.las	1	455.27	487.32
	2	455.3	474.92
	7	190.49	464.49
	18	647.32	717.4
14T_PK_4994.las	1	448.63	559.25
	2	448.3	470.39
	9	454.04	455.67
	10	454.07	455.95
	18	558.47	738.39
14T_PK_4995.las	1	442.4	473.5
	2	442.24	463.2
	7	161.72	453.02
	17	447.34	450.34
	18	545.69	744.69
14T_PK_4996.las	1	443.14	477.75
	2	442.97	465.7
	7	173.68	173.68
	18	638.82	729.22
14T_PK_4997.las	1	436.21	471.76
	2	436.16	459.8
	7	156.11	443.2
	18	635.96	730.69

DPH-1.4 Report on Elevation by Class for Tiled Data - continued

File	Class	Z Min	Z Max
14T_PK_4998.las	1	440.38	472.5
	2	440.09	459.3
	7	183.14	187.28
	18	467.38	733.44
14T_PK_4999.las	1	446.6	475.95
	2	446.59	467.5
	7	175.55	181.5
	18	645.42	748.99
14T_PK_5068.las	1	427.68	460.41
	2	427.59	451.24
	7	143.17	434.23
	18	440.7	719.11
14T_PK_5069.las	1	436.35	465.61
	2	436.38	457.24
	7	147.27	442.99
	9	441.59	441.86
	10	441.59	441.95
	18	455.51	720.57
14T_PK_5070.las	1	436.86	467.28
	2	436.83	460.53
	7	150.45	190.76
	18	628.55	720.46
14T_PK_5071.las	1	437.43	467.33
	2	437.43	462.03
	7	157.08	448.74
	9	447.93	448.12
	10	447.94	448.29
	18	454.14	699.84
14T_PK_5072.las	1	447.16	482.33
	2	447.12	467.73
	7	166.04	450.15
	18	464.23	736.19
14T_PK_5073.las	1	450.38	484.39
	2	450.29	472.05
	7	168.44	196.43
	18	607.78	733.93
14T_PK_5074.las	1	447.64	483.95
	2	447.64	471.42
	7	164.9	451.83
	18	625.63	749.87

DPH-1.4 Report on Elevation by Class for Tiled Data - continued

File	Class	Z Min	Z Max
14T_PK_5075.las	1	455.14	481.96
	2	454.87	473.48
	7	184.91	202.2
	18	632.8	756.4
14T_PK_5076.las	1	455.38	491.87
	2	455.03	476.45
	7	183.8	457.02
	18	633.48	755.99
14T_PK_5077.las	1	439.05	481.19
	2	438.9	471.05
	7	439.58	460.77
	17	444	447.64
	18	633.8	745.36
14T_PK_5078.las	1	443.5	476.71
	2	442.54	469.75
	7	172.03	454.19
	18	569.1	746.22
14T_PK_5079.las	1	455.08	488.94
	2	455	472.11
	7	462.12	462.58
	18	639.15	737.14
14T_PK_5080.las	1	435.83	482.72
	2	435.78	470.23
	7	163.48	458.06
	18	632.22	733.45
14T_PK_5081.las	1	431.29	479.29
	2	431.27	459.66
	7	151.24	448.35
	18	630.45	744.92
14T_PK_5082.las	1	431.1	478.36
	2	431.11	463.82
	7	153.05	447.61
	17	437.21	438.15
	18	631.93	734.02
14T_PK_5083.las	1	433.9	493.9
	2	433.83	466.49
	7	155.64	447.48
	18	647.01	739.1
14T_PK_5084.las	1	446.67	482.05

DPH-1.4 Report on Elevation by Class for Tiled Data - continued

File	Class	Z Min	Z Max
	2	446.55	473.69
	7	187.33	465.63
	18	627.86	760.84
14T_PK_5085.las	1	452.66	488.99
	2	452.56	473.37
	7	192.2	467.36
	9	465.15	465.32
	10	465.15	465.44
	18	624.28	748.15
14T_PK_5086.las	1	458.85	489.73
	2	458.91	479.23
	7	196.66	469.06
	9	465.14	465.33
	10	465.17	465.43
	18	629.36	753.64
14T_PK_5087.las	1	459.14	485.29
	2	458.93	479.03
	7	195.52	201.88
	9	465.69	466.56
	10	465.69	466.53
	18	555.95	754.26
14T_PK_5088.las	1	466.66	501.02
	2	466.53	483.31
	7	200.42	204.11
	18	639.67	769.06
14T_PK_5089.las	1	477.11	495.88
	2	477.05	484.29
	18	635.48	753.21
14T_PK_5090.las	1	467.28	495.89
	2	467.18	482.3
	7	195.57	475.2
	18	634.63	753.3
14T_PK_5091.las	1	460.56	494.13
	2	460.55	478.78
	18	467.02	751.43
14T_PK_5092.las	1	452.55	488.82
	2	452.56	473.72
	7	173.21	463.82
	18	631.7	746.67
14T_PK_5093.las			

DPH-1.4 Report on Elevation by Class for Tiled Data - continued

File	Class	Z Min	Z Max
	1	447.78	484.11
	2	447.77	471.31
	7	168.95	455.67
	17	452.5	452.89
	18	505.39	739.79
14T_PK_5094.las	1	442.79	483.08
	2	442.46	468.39
	7	173.64	461.01
	9	453.88	454.08
	10	453.86	454.6
	18	626.83	732.92
14T_PK_5095.las	1	439.24	472.61
	2	438.99	464.19
	7	152.64	453.37
	17	444	444.7
	18	631.46	731.01
14T_PK_5096.las	1	443.4	475.89
	2	443.39	463.45
	7	453.09	453.4
	18	625.33	720.51
14T_PK_5097.las	1	434.75	468.36
	2	434.62	455.74
	7	154.83	438.98
	17	441.17	441.38
	18	624.83	711.02
14T_PK_5098.las	1	439.06	468.42
	2	438.85	458.01
	7	153.78	156.5
	18	488.86	716.54
14T_PK_5099.las	1	448.69	476.21
	2	448.45	463.07
	18	645.99	739.98
14T_PK_5168.las	1	427.03	453.23
	2	427.01	449.07
	7	138.78	431.46
	18	599.38	734.57
14T_PK_5169.las	1	433.07	460.47
	2	433.06	451.99
	7	151.17	195.74
	9	441.6	441.79

DPH-1.4 Report on Elevation by Class for Tiled Data - continued

File	Class	Z Min	Z Max
	10	441.59	441.95
	18	609.16	736.92
14T_PK_5170.las	1	433.54	460.59
	2	433.23	457.03
	7	146.32	438.94
	9	433.74	434.2
	10	433.73	434.26
	18	609.42	743.22
14T_PK_5171.las	1	437.69	464.9
	2	437.77	457.71
	7	149.06	217.72
	9	447.93	448.38
	10	447.95	448.49
	18	608.4	743.15
14T_PK_5172.las	1	436.78	531.39
	2	436.79	459.05
	7	145.09	447.88
	18	613.98	747.71
14T_PK_5173.las	1	440.45	473.69
	2	440.5	462.2
	7	151.98	445.27
	17	447.45	447.97
	18	608.26	747.88
14T_PK_5174.las	1	445.01	477.71
	2	444.47	467.28
	7	164.44	448.52
	18	602.52	749.22
14T_PK_5175.las	1	455.59	484.34
	2	454.95	470.81
	7	166.82	219.62
	18	614.38	750.07
14T_PK_5176.las	1	445.98	481.66
	2	445.56	471.96
	7	158.99	457.6
	18	601.67	749.2
14T_PK_5177.las	1	435.17	473.28
	2	435.18	463.29
	7	149.66	456.68
	17	444.37	444.7
	18	618.99	745.45

DPH-1.4 Report on Elevation by Class for Tiled Data - continued

File	Class	Z Min	Z Max
14T_PK_5178.las	1	441.45	479.22
	2	441.09	465.59
	7	162.27	206.29
	18	621.59	720.23
14T_PK_5179.las	1	442.85	481.53
	2	442.84	469.79
	7	154.68	464.81
	18	597.46	715.64
14T_PK_5180.las	1	436.99	474.95
	2	436.95	468.74
	7	146.23	449.84
	18	619.27	733.29
14T_PK_5181.las	1	428.57	468.92
	2	428.55	462.59
	7	136.76	444.39
	17	437	437.42
	18	622.96	736.31
14T_PK_5182.las	1	430.18	473.94
	2	429.95	456.11
	7	145.78	449.13
	17	435.53	435.94
	18	612.79	730.69
14T_PK_5183.las	1	439.79	487.93
	2	439.71	462.58
	7	153.01	446.81
	9	441.83	443.53
	10	441.86	443.76
	18	617.69	743.91
14T_PK_5184.las	1	441.95	473.46
	2	441.91	468.58
	7	163.19	457.96
	18	613.36	752.81
14T_PK_5185.las	1	448.16	483.54
	2	447.98	472.13
	7	180.22	465.08
	18	618.23	757.79
14T_PK_5186.las	1	458.03	487.35
	2	457.88	478.26
	7	178.63	208.44
	18	623.92	755.95

DPH-1.4 Report on Elevation by Class for Tiled Data - continued

File	Class	Z Min	Z Max
14T_PK_5187.las	1	467.04	501.41
	2	466.88	479.43
	7	189.6	206.58
	18	485.01	764.78
14T_PK_5188.las	1	473.8	492.92
	2	473.77	481.24
	7	189.55	204.89
	18	619.92	766.93
14T_PK_5189.las	1	474.36	498.21
	2	474.36	481.73
	7	191.44	204.92
	18	607.59	766.53
14T_PK_5190.las	1	466.72	492.12
	2	466.75	479.87
	7	187.92	215.97
	18	623.19	763.19
14T_PK_5191.las	1	464.98	492.19
	2	464.9	478.19
	7	189	213.62
	18	471.79	761.78
14T_PK_5192.las	1	459.07	491.81
	2	458.84	475.95
	7	186.96	464.99
	18	625.64	761.72
14T_PK_5193.las	1	457.74	487.04
	2	457.36	473.23
	7	182.87	199.26
	9	462.88	463.37
	10	462.92	463.98
	18	623.37	759.78
14T_PK_5194.las	1	444.16	485.06
	2	443.22	472.56
	7	174.34	447.35
	9	453.84	464.87
	10	453.91	465.61
	18	618.5	755.56
14T_PK_5195.las	1	438.8	474.76
	2	438.62	467.72
	7	161.97	447.06
	18	620.36	746.99

DPH-1.4 Report on Elevation by Class for Tiled Data - continued

File	Class	Z Min	Z Max
14T_PK_5196.las	1	435.4	476.1
	2	435.42	460.41
	7	147.92	443.31
	18	618.7	742.37
14T_PK_5197.las	1	433.28	464.7
	2	433.21	455.77
	7	148.47	439.19
	17	439.71	439.93
	18	622.98	729.79
14T_PK_5198.las	1	433.32	468.55
	2	433.14	458.93
	7	152.32	438.38
	18	614.41	743.14
14T_PK_5199.las	1	450.62	472.75
	2	450.34	459.85
	7	166.85	203.51
	18	610.06	748.01
14T_PK_5268.las	1	428.82	448.18
	2	428.61	445.55
	7	136.41	211.11
	18	609.25	735.56
14T_PK_5269.las	1	425.17	454.08
	2	424.97	445.35
	7	134.69	432.54
	18	617.28	2437.83
14T_PK_5270.las	1	427.04	460.48
	2	427	452.51
	7	136.1	444.59
	9	433.72	434.31
	10	433.74	434.28
	18	619.86	734.73
14T_PK_5271.las	1	433.69	462.98
	2	433.15	453.8
	7	137.47	440.89
	9	433.73	434.93
	10	433.74	434.5
	18	599.57	736.06
14T_PK_5272.las	1	434.34	476.31
	2	434.35	456.08
	7	149.93	447.03

DPH-1.4 Report on Elevation by Class for Tiled Data - continued

File	Class	Z Min	Z Max
	18	616.03	740.09
14T_PK_5273.las	1	439.75	487.41
	2	439.74	460.76
	7	149.66	444.75
	18	619.49	750.05
14T_PK_5274.las	1	445.54	472.86
	2	445.46	464.54
	7	168.5	453.12
	18	620.68	753.7
14T_PK_5275.las	1	447.12	480.13
	2	447.16	465.76
	7	166.75	456.54
	18	623.59	755.43
14T_PK_5276.las	1	439.02	479.32
	2	438.11	466.44
	7	151.55	456.71
	18	448.03	755.44
14T_PK_5277.las	1	433.1	484.28
	2	433.08	461.25
	7	140.55	448.16
	9	433.11	433.58
	10	433.15	433.54
	17	436.36	437.41
	18	621.3	742.69
14T_PK_5278.las	1	433.61	471.06
	2	433.34	460.09
	7	159.58	444.07
	18	607.35	749.86
14T_PK_5279.las	1	425.91	471.42
	2	425.84	462.99
	7	141.05	229.45
	9	440.29	440.48
	10	440.34	440.54
	17	433.12	433.47
	18	593.16	750.56
14T_PK_5280.las	1	425.9	462.23
	2	425.82	457.48
	7	141.43	439.62
	9	436.44	440.57
	10	436.43	440.72

DPH-1.4 Report on Elevation by Class for Tiled Data - continued

File	Class	Z Min	Z Max
	17	433.02	433.47
	18	591.5	743.67
14T_PK_5281.las	1	427.74	471.12
	2	427.71	461.81
	7	146.89	435.48
	18	616.04	730.51
14T_PK_5282.las	1	431.28	477.15
	2	431.31	467.33
	7	148.88	456.53
	18	612.88	735.17
14T_PK_5283.las	1	441.85	506.4
	2	441.94	471.41
	7	154.77	460.13
	9	441.88	442.69
	10	441.93	443.26
	18	616.39	737.82
14T_PK_5284.las	1	447.7	483.51
	2	447.72	471.68
	7	167.74	463.55
	18	611.1	746.14
14T_PK_5285.las	1	452.93	489.36
	2	452.78	475.38
	7	182.03	466.38
	18	617.84	2418.29
14T_PK_5286.las	1	461.01	493.01
	2	460.93	476.01
	7	184.29	203.14
	18	610.47	760.85
14T_PK_5287.las	1	465.98	491.72
	2	466.03	477.1
	7	181.25	195.52
	18	618.72	762.76
14T_PK_5288.las	1	466.39	491.71
	2	466.39	477.77
	7	186.03	474.89
	18	481.29	766.42
14T_PK_5289.las	1	465.74	536.43
	2	465.81	481.32
	7	180.18	201.38

DPH-1.4 Report on Elevation by Class for Tiled Data - continued

File	Class	Z Min	Z Max
	18	622.69	760.33
14T_PK_5290.las	1	470.57	493.35
	2	470.37	479.4
	7	191.86	203.56
	18	530.3	766.51
14T_PK_5291.las	1	460.54	493.98
	2	460.58	477.66
	7	181.69	203.47
	18	475.02	764.24
14T_PK_5292.las	1	454.13	486.9
	2	454.12	474.09
	7	166.37	455.36
	18	618.94	755.43
14T_PK_5293.las	1	450.86	487.01
	2	450.89	470.37
	7	162.04	453.59
	18	466.5	753.99
14T_PK_5294.las	1	449.62	484.96
	2	449.64	469.68
	7	168.7	195.5
	9	464.4	465.1
	10	464.43	465.35
	18	619.03	757.69
14T_PK_5295.las	1	447.05	482.86
	2	447.09	468.34
	7	165.06	447.68
	18	621.04	750.67
14T_PK_5296.las	1	439.23	474.42
	2	439.23	463.99
	7	151.22	197.43
	18	626.28	742.85
14T_PK_5297.las	1	431.8	470.7
	2	431.83	454.04
	7	142.24	437.49
	18	487.94	736.4
14T_PK_5298.las	1	433.12	462.03
	2	433.07	453.17
	7	146.83	195.11
	18	622.92	737.6

DPH-1.4 Report on Elevation by Class for Tiled Data - continued

File	Class	Z Min	Z Max
14T_PK_5299.las	1	443.35	467.02
	2	443.4	458.81
	7	153.83	447.39
	18	629.23	2439.82
14T_PK_5368.las	1	421.68	450.28
	2	421.18	441.63
	7	132.11	438.24
	18	601.06	732.63
14T_PK_5369.las	1	424.01	456.32
	2	423.78	449.19
	7	128.95	432.65
	18	596.48	735.24
14T_PK_5370.las	1	434.87	463.75
	2	434.73	452.24
	7	147.77	208.39
	18	589.69	741.42
14T_PK_5371.las	1	438.62	462.57
	2	438.37	456.16
	7	158.85	207.34
	18	599.14	747.41
14T_PK_5372.las	1	435.55	502.99
	2	435.57	455.96
	7	152.85	454.48
	18	598.67	747.61
14T_PK_5373.las	1	432.57	475.7
	2	432.54	456.6
	7	147	453.55
	18	589.69	743.94
14T_PK_5374.las	1	438.02	470.2
	2	438.02	459.49
	7	148.06	445.54
	18	586.75	745.12
14T_PK_5375.las	1	438.8	473.14
	2	437.43	462.49
	7	160.45	445.71
	18	593.58	752.89
14T_PK_5376.las	1	434.54	485.39
	2	434.54	460.86
	7	145.69	454.45

DPH-1.4 Report on Elevation by Class for Tiled Data - continued

File	Class	Z Min	Z Max
	18	583.32	745.92
14T_PK_5377.las	1	433.03	466.21
	2	433.04	453.39
	7	139.52	440.14
	9	433.02	435.08
	10	433.06	435.31
	18	594.32	2443.82
14T_PK_5378.las	1	432.83	470.04
	2	432.7	458.86
	7	149.85	212.15
	18	581.7	746.84
14T_PK_5379.las	1	425.04	464.16
	2	424.88	454.41
	7	134.73	428.45
	18	594.43	740.08
14T_PK_5380.las	1	428.24	462.74
	2	428.11	452.98
	7	138.85	440.09
	18	588.88	2436.8
14T_PK_5381.las	1	432.47	475.24
	2	432.47	463.33
	7	144.4	448.43
	18	594.61	746.96
14T_PK_5382.las	1	446.4	484.93
	2	445.49	471.19
	7	163.86	459
	18	600.9	2426.01
14T_PK_5383.las	1	454.68	511.14
	2	454.69	473.58
	7	172.89	213.27
	18	596.77	761.12
14T_PK_5384.las	1	458.14	494.08
	2	457.74	476.72
	7	179.8	217.02
	18	608.01	2434.42
14T_PK_5385.las	1	461.92	494.52
	2	461.82	481.19
	7	176.84	470.18
	18	604.2	765.72

DPH-1.4 Report on Elevation by Class for Tiled Data - continued

File	Class	Z Min	Z Max
14T_PK_5386.las	1	469.18	490.73
	2	468.89	480.71
	7	182.13	219.13
	18	589.84	766.15
14T_PK_5387.las	1	462.73	493.39
	2	462.65	476.78
	7	179.72	474.54
	18	470.59	761.84
14T_PK_5388.las	1	460.14	490
	2	460.04	476.16
	7	173.29	213.06
	18	465.59	760.17
14T_PK_5389.las	1	460.64	489.54
	2	460.55	475.47
	7	176.9	466.65
	18	467.52	756.22
14T_PK_5390.las	1	467.71	496.05
	2	467.59	478.26
	7	184.31	475.65
	18	490.85	2425.45
14T_PK_5391.las	1	462.34	494
	2	462.35	478.47
	7	172.39	212.3
	9	471.99	472.39
	10	472.02	472.67
	18	465.46	747.21
14T_PK_5392.las	1	456.35	491.22
	2	456.26	476.31
	7	169.16	235.86
	18	607.81	739.19
14T_PK_5393.las	1	449.72	480.01
	2	449.66	470.99
	7	166.96	464.73
	9	454.18	455.32
	10	454.2	455.1
	18	561.89	743.03
14T_PK_5394.las	1	445.46	478.48
	2	445.41	466.78
	7	168.51	448.07
	9	453.11	453.38

DPH-1.4 Report on Elevation by Class for Tiled Data - continued

File	Class	Z Min	Z Max
	10	445.45	453.55
	18	592.99	748.04
14T_PK_5395.las	1	438.73	471.6
	2	438.57	462.39
	7	157.37	443.96
	9	445.4	446.8
	10	445.38	446.88
	18	581.68	747.83
14T_PK_5396.las	1	436.24	471.48
	2	436.3	462.07
	7	149.16	206.73
	18	599.84	739.56
14T_PK_5397.las	1	430.96	460.83
	2	431.04	445.39
	7	139.92	437.36
	18	472.12	730.19
14T_PK_5398.las	1	435.39	459.4
	2	435.37	451.09
	7	146.7	204.54
	18	598.98	739.6
14T_PK_5399.las	1	441.66	466.13
	2	441.66	453.26
	7	154.03	201.28
	17	445.5	446.81
	18	488.73	743.56
14T_PK_5468.las	1	417.74	446.97
	2	417.46	438.41
	7	127.02	424.13
	17	425.56	426.89
	18	584.51	724.8
14T_PK_5469.las	1	426.42	458.57
	2	426.16	448.95
	7	136.32	212.37
	18	592.75	741.48
14T_PK_5470.las	1	431.02	459.73
	2	430.49	449.8
	7	137.21	441.91
	18	578.66	738.82
14T_PK_5471.las	1	429	461.08

DPH-1.4 Report on Elevation by Class for Tiled Data - continued

File	Class	Z Min	Z Max
	2	428.99	450.92
	7	138.49	437.69
	18	596.06	737.45
14T_PK_5472.las	1	434.23	459.62
	2	434.27	453.21
	7	144.31	438.3
	18	603.31	742.33
14T_PK_5473.las	1	427.68	501.71
	2	427.4	451.13
	7	135.2	443.93
	18	596.57	741.5
14T_PK_5474.las	1	435.24	467.8
	2	434.87	458.16
	7	146.92	442.59
	18	607.11	748.58
14T_PK_5475.las	1	434.53	466.82
	2	434.39	458.09
	7	155.18	443.29
	18	609.1	749.61
14T_PK_5476.las	1	423.53	463.32
	2	423.32	452.27
	7	134.07	443.46
	17	430.38	431.72
	18	587.87	745.01
14T_PK_5477.las	1	421.27	455.5
	2	421.11	449.04
	7	134.93	436.38
	9	433.02	433.5
	10	433.07	433.45
	17	430.31	431.54
	18	572.71	738.86
14T_PK_5478.las	1	420.92	456.59
	2	420.83	452.49
	7	134.53	429.03
	18	602.42	740.25
14T_PK_5479.las	1	423.58	457.62
	2	423.63	447.93
	7	132.82	434.73
	17	429.12	431.53
	18	603.86	735.84

DPH-1.4 Report on Elevation by Class for Tiled Data - continued

File	Class	Z Min	Z Max
14T_PK_5480.las	1	428.52	482.43
	2	428.54	453.02
	7	140.07	436.03
	18	590.89	737.56
14T_PK_5481.las	1	431.88	469.9
	2	431.68	463.1
	7	146.7	446.75
	18	599.5	746.86
14T_PK_5482.las	1	437.47	476.85
	2	437.23	466.75
	7	152.1	450.23
	9	445.87	446.58
	10	445.96	446.9
	17	445.53	445.86
	18	614.86	751.2
14T_PK_5483.las	1	445.96	502.92
	2	445.96	467.27
	7	158.53	461.76
	9	445.9	457.54
	10	445.97	457.65
	18	607.78	755.97
14T_PK_5484.las	1	446.01	480.18
	2	445.97	472.72
	7	167.89	463.76
	18	573.58	757.43
14T_PK_5485.las	1	452.25	487.36
	2	452.12	473.83
	7	169.05	462.64
	18	591.27	759.91
14T_PK_5486.las	1	464.02	491.8
	2	463.79	478.42
	7	183.68	203.56
	9	465.93	470.42
	10	465.93	470.59
	18	590.27	2443.86
14T_PK_5487.las	1	459.46	513.15
	2	459.47	477.04
	7	176.9	471.09
	9	470.27	470.61
	10	470.3	470.9
	18	476.04	762.52

DPH-1.4 Report on Elevation by Class for Tiled Data - continued

File	Class	Z Min	Z Max
14T_PK_5488.las	1	455.65	488.58
	2	455.53	474.53
	7	171.08	459.86
	18	461.95	2439.76
14T_PK_5489.las	1	460.47	489.52
	2	460.51	476.01
	7	183.25	205.48
	18	611.13	761.15
14T_PK_5490.las	1	463.32	489.25
	2	463.19	476.33
	7	181.35	467.69
	18	472.03	1949.2
14T_PK_5491.las	1	459.21	489.96
	2	459.13	474.06
	7	179.28	467.4
	18	469.11	763.27
14T_PK_5492.las	1	458.77	487.06
	2	458.5	472.08
	7	182.35	466.67
	9	461.16	461.43
	10	461.2	461.85
	18	612.47	762
14T_PK_5493.las	1	451.51	479.14
	2	451.2	469.89
	7	176.29	195.42
	9	457.03	461.38
	10	457.07	461.45
	18	583.99	760.83
14T_PK_5494.las	1	444.88	479.99
	2	444.67	467.44
	7	167.69	457.69
	18	609.88	2445.1
14T_PK_5495.las	1	440.94	478.33
	2	440.82	463.47
	7	150.87	441.89
	18	608.47	751.93
14T_PK_5496.las	1	432.88	471.11
	2	432.5	461.76
	7	140.88	446.46
	17	440.79	441.98

DPH-1.4 Report on Elevation by Class for Tiled Data - continued

File	Class	Z Min	Z Max
	18	601.91	741.59
14T_PK_5497.las	1	430.52	465.2
	2	430.45	440.31
	7	139.07	435.09
	17	439.33	440.67
	18	604	733.9
14T_PK_5498.las	1	433.6	465
	2	433.63	451.59
	7	139.95	443.56
	18	444.79	740.19
14T_PK_5499.las	1	438.26	474.18
	2	438.05	455.77
	7	151.98	219.41
	17	445.53	446.83
	18	484.81	744.13
14T_PK_5568.las	1	417.08	451.44
	2	416.66	442.1
	7	126.55	424.07
	17	422.8	423.12
	18	585.98	733.93
14T_PK_5569.las	1	428.98	456.09
	2	428.84	446.04
	7	140.15	217.4
	18	585.07	739.66
14T_PK_5570.las	1	419.25	444.93
	2	419.11	442.5
	7	124.46	428.6
	9	425.59	425.97
	10	425.58	426.24
	18	611.13	729.84
14T_PK_5571.las	1	418.78	451.49
	2	418.23	444.55
	7	130.71	430.96
	18	590.76	731.88
14T_PK_5572.las	1	420.34	449.43
	2	420.29	446.23
	7	126.01	427.26
	17	426.14	427.02
	18	605.38	2442.8
14T_PK_5573.las			

DPH-1.4 Report on Elevation by Class for Tiled Data - continued

File	Class	Z Min	Z Max
	1	426.21	455.05
	2	425.97	448.21
	7	139.97	437.59
	18	605.31	738.88
14T_PK_5574.las	1	420.96	461.3
	2	420.43	450.54
	7	128.4	441.61
	18	601.6	736.52
14T_PK_5575.las	1	419.13	465.83
	2	418.98	448.73
	7	127.78	437.23
	9	428.32	428.77
	10	428.32	428.94
	18	605.84	2441.78
14T_PK_5576.las	1	418.13	456.71
	2	418.06	447.03
	7	130.5	436.26
	18	593.24	735.55
14T_PK_5577.las	1	418.11	474.98
	2	417.93	438.39
	7	127.36	433.41
	18	551.28	2440.58
14T_PK_5578.las	1	420.93	455.15
	2	420.83	446.26
	7	131.94	429.64
	9	429.56	430.87
	10	429.61	430.98
	18	603.91	735.8
14T_PK_5579.las	1	428.13	465.02
	2	427.91	449.88
	7	143.77	433.35
	9	429.58	431.02
	10	429.61	431.09
	18	596.97	739.39
14T_PK_5580.las	1	429.63	468.01
	2	429.6	455.77
	7	152.1	443.93
	18	574.74	746.6
14T_PK_5581.las	1	432.98	472.78
	2	432.74	460.19

DPH-1.4 Report on Elevation by Class for Tiled Data - continued

File	Class	Z Min	Z Max
	7	153.22	446.16
	18	571.45	749.87
14T_PK_5582.las	1	444.61	483.17
	2	443.25	465.16
	7	159.65	451.92
	9	445.98	446.16
	10	446.02	446.26
	18	603.48	753.97
14T_PK_5583.las	1	448.08	502.7
	2	447.83	468.77
	7	163.99	450.88
	18	598.55	758.05
14T_PK_5584.las	1	447.3	485.95
	2	447.65	470.23
	7	160.61	456.33
	18	545.2	759.11
14T_PK_5585.las	1	452.54	486.86
	2	452.54	477.35
	7	163.95	458.63
	18	459.18	762.06
14T_PK_5586.las	1	461.68	490.69
	2	461.65	477.46
	7	178.27	211.45
	9	470.28	470.5
	10	470.29	470.67
	18	582.25	2431.32
14T_PK_5587.las	1	459.74	493.61
	2	459.64	476.94
	7	177.64	471.12
	9	470.33	470.38
	10	470.31	470.43
	18	475.79	2438.41
14T_PK_5588.las	1	452.33	485.34
	2	451.78	473.07
	7	166.13	456.11
	18	462.85	757.75
14T_PK_5589.las	1	451.56	490.54
	2	451.52	473.7
	7	168.92	423.46
	18	457.57	759.94

DPH-1.4 Report on Elevation by Class for Tiled Data - continued

File	Class	Z Min	Z Max
14T_PK_5590.las	1	460.12	506.41
	2	460.09	473.9
	7	173.38	464.35
	18	571.67	769.97
14T_PK_5591.las	1	452.84	485.36
	2	452.75	467.3
	7	167.88	459.66
	17	455.29	455.49
	18	584.07	755.09
14T_PK_5592.las	1	457.16	482.04
	2	457.06	468.58
	7	167.46	227.69
	9	459.19	460.27
	10	459.19	460.4
	18	528.6	2437.74
14T_PK_5593.las	1	457.27	486.35
	2	457.25	468.86
	7	174.25	463.37
	18	583.24	2425.02
14T_PK_5594.las	1	445.38	523.8
	2	445.34	468.14
	7	169.96	458.39
	9	449.03	449.33
	10	449.07	449.55
	18	519.24	756.24
14T_PK_5595.las	1	437.76	474.79
	2	437.76	463.32
	7	148.29	449.85
	18	588.24	749.03
14T_PK_5596.las	1	429.73	461.4
	2	429.62	456.29
	7	140.21	449.24
	18	588.89	2437.7
14T_PK_5597.las	1	428.97	461.84
	2	428.9	448.48
	7	138.62	446.31
	18	592.24	731.5
14T_PK_5598.las	1	433.28	474.4
	2	433.24	456.56
	7	145.68	455.14

DPH-1.4 Report on Elevation by Class for Tiled Data - continued

File	Class	Z Min	Z Max
	18	593.24	749.44
14T_PK_5599.las	1	441.58	477.97
	2	441.6	455.69
	7	153.97	208.26
	18	580.4	2432.47
14T_PK_5668.las	1	412.94	443.78
	2	412.92	436.9
	7	117.91	430.73
	17	418.33	419.1
	18	421.91	716.29
14T_PK_5669.las	1	412.58	444.61
	2	412.54	440.61
	7	117.23	419.88
	18	586.38	2432.83
14T_PK_5670.las	1	415.3	442.34
	2	414.8	435.32
	7	124.34	205.23
	18	482.63	727.19
14T_PK_5671.las	1	413.48	447.58
	2	413.47	437.86
	7	116.91	428.95
	17	419.48	419.65
	18	579.75	720.68
14T_PK_5672.las	1	418.44	520.59
	2	418.43	444.52
	7	125.15	205.5
	9	428.44	428.75
	10	428.45	429.04
	18	586.12	732.34
14T_PK_5673.las	1	412.9	459.5
	2	412.88	446.48
	7	118.84	434.78
	9	418.83	419.29
	10	418.9	419.6
	18	562.61	734.73
14T_PK_5674.las	1	413.94	446.88
	2	413.97	435.72
	7	120.56	416.61
	9	418.84	419.28
	10	418.86	419.52

DPH-1.4 Report on Elevation by Class for Tiled Data - continued

File	Class	Z Min	Z Max
	17	420.69	420.81
	18	579.87	2441.86
14T_PK_5675.las	1	415.49	449
	2	415.41	434.93
	7	126.78	416.57
	18	601.23	728.9
14T_PK_5676.las	1	416.44	452.73
	2	416.35	444.12
	7	136.87	426.98
	17	422.99	423.15
	18	590.69	738.65
14T_PK_5677.las	1	417.54	456.56
	2	417.43	447.7
	7	145.13	418.67
	17	423.51	424.12
	18	569.4	2432.58
14T_PK_5678.las	1	424.16	464.74
	2	423.91	454.18
	7	146.88	431.75
	9	429.59	431.77
	10	429.62	430.82
	18	579.47	2431.55
14T_PK_5679.las	1	429.59	465.97
	2	429.57	455.12
	7	144.44	441.21
	9	429.55	433.55
	10	429.58	433.53
	18	583.08	746.6
14T_PK_5680.las	1	429.62	467.15
	2	429.58	458.95
	7	144.84	441.51
	18	570.28	2440.38
14T_PK_5681.las	1	432.69	471.15
	2	432.67	457.4
	7	142.45	440.86
	18	577.78	2422.01
14T_PK_5682.las	1	439.44	473.51
	2	438.56	462.29
	7	159.58	442.42
	18	473.83	753.01

DPH-1.4 Report on Elevation by Class for Tiled Data - continued

File	Class	Z Min	Z Max
14T_PK_5683.las	1	448.01	502.78
	2	447.3	469.6
	7	165.91	337.49
	18	595.64	759.5
14T_PK_5684.las	1	452.47	486.06
	2	452.17	473.97
	7	170.85	466.92
	18	527.48	2440.79
14T_PK_5685.las	1	455.85	486.27
	2	455.61	474.46
	7	171.05	467.28
	18	592.4	2433.65
14T_PK_5686.las	1	462.7	485.87
	2	462.57	477.25
	7	174.3	278.04
	18	594.44	765.25
14T_PK_5687.las	1	464.41	491.13
	2	464.44	477.36
	7	184.18	468.7
	18	479.51	766.98
14T_PK_5688.las	1	454.58	490.86
	2	453.48	476.08
	7	166.47	450.41
	18	483.57	763.31
14T_PK_5689.las	1	451.47	483.54
	2	451.5	470.52
	7	158.04	454.47
	9	451.47	457.81
	10	451.45	457.78
	18	452.68	756.09
14T_PK_5690.las	1	449.97	480.56
	2	449.57	466.98
	7	160.55	459.54
	9	451.49	452.35
	10	451.54	452.74
	18	457	756.85
14T_PK_5691.las	1	447.71	478.27
	2	447.53	465.95
	7	157.98	202.29
	18	596.58	754.44

DPH-1.4 Report on Elevation by Class for Tiled Data - continued

File	Class	Z Min	Z Max
14T_PK_5692.las	1	448.41	528.97
	2	448.24	463.28
	7	166.44	203.54
	9	459.17	459.51
	10	459.2	459.79
	18	498.01	753.3
14T_PK_5693.las	1	449.79	534.86
	2	449.8	465.69
	7	164.68	207.36
	18	545.41	754.32
14T_PK_5694.las	1	443.28	473.53
	2	443.18	465.71
	7	158.75	449.36
	18	593.66	752.92
14T_PK_5695.las	1	436.88	471.23
	2	436.88	460
	7	149.39	444.12
	18	492.25	751.01
14T_PK_5696.las	1	427.98	473.77
	2	427.89	450.36
	7	140.72	438.03
	18	605.5	732.39
14T_PK_5697.las	1	428.01	465.06
	2	427.93	448.66
	7	137.04	441.54
	18	517.57	2435.94
14T_PK_5698.las	1	435.27	471.98
	2	434.98	454.61
	7	150.25	438.87
	18	566.38	744.83
14T_PK_5699.las	1	451.84	481.26
	2	449.04	455.18
	7	161.71	204.04
	18	522.96	748.25
14T_PK_5768.las	1	412.9	449.34
	2	412.91	441.49
	7	121.32	415.34
	17	418.28	419.11
	18	418	728.41
14T_PK_5769.las			

DPH-1.4 Report on Elevation by Class for Tiled Data - continued

File	Class	Z Min	Z Max
	1	411.44	447.16
	2	411.35	432.21
	7	119.68	425.33
	17	416.82	416.99
	18	590.05	725.33
14T_PK_5770.las	1	411.11	441.23
	2	411.16	430.36
	7	119.06	411.33
	17	415.19	415.52
	18	553.67	2441.42
14T_PK_5771.las	1	412.15	440.23
	2	412.16	438.1
	7	120.98	416.2
	17	414.98	418.72
	18	596.25	2436.45
14T_PK_5772.las	1	418.28	446.59
	2	417.82	439.61
	7	132.15	198.35
	9	428.45	428.88
	10	428.48	429
	18	514.63	724.98
14T_PK_5773.las	1	411.71	441.32
	2	411.7	432.26
	7	118.33	415.81
	18	576.11	2434.45
14T_PK_5774.las	1	416.52	447.5
	2	416.06	433.57
	7	121.82	421.06
	9	422.81	423.16
	10	422.9	423.22
	18	521.8	726.39
14T_PK_5775.las	1	422.86	452.74
	2	422.03	441.29
	7	131.5	425.4
	9	422.85	423.67
	10	422.86	423.81
	18	590.65	734.63
14T_PK_5776.las	1	423.49	454.92
	2	423.29	445.02
	7	140.62	429.53
	18	593.36	738.38

DPH-1.4 Report on Elevation by Class for Tiled Data - continued

File	Class	Z Min	Z Max
14T_PK_5777.las	1	427.86	459.41
	2	427.09	447.02
	7	143.92	435.33
	18	576.52	737.41
14T_PK_5778.las	1	433.1	469.47
	2	433.12	451.5
	7	146.1	434.65
	18	595.46	738.39
14T_PK_5779.las	1	441.1	470.26
	2	441.12	456.35
	7	154.51	182.21
	18	599.98	743.32
14T_PK_5780.las	1	447.74	473.46
	2	447.48	459.94
	7	161.78	181.43
	18	588.25	749.55
14T_PK_5781.las	1	435.71	475.82
	2	435.65	463.79
	7	162.33	452.09
	18	588.39	2424.83
14T_PK_5782.las	1	437.26	482.23
	2	436.99	468.47
	7	166.43	451.13
	18	452.92	2426.72
14T_PK_5783.las	1	443.83	501.88
	2	443.26	470.28
	7	165.4	368.79
	18	584.47	757.49
14T_PK_5784.las	1	451.55	487.23
	2	451.39	473.41
	7	168.19	462.72
	9	457.14	458.77
	10	457.15	459.1
	18	581.65	759.95
14T_PK_5785.las	1	458.62	487.27
	2	458.62	475.43
	7	171.38	465.18
	18	562.86	759
14T_PK_5786.las	1	462.38	489.32

DPH-1.4 Report on Elevation by Class for Tiled Data - continued

File	Class	Z Min	Z Max
	2	461.81	477.12
	7	176.59	473.56
	9	464.3	464.69
	10	464.31	464.7
	18	530.41	2438.11
14T_PK_5787.las	1	462.65	490.26
	2	462.64	475.66
	7	180.26	469.87
	9	462.57	463.1
	10	462.59	463.3
	18	475.85	2442.82
14T_PK_5788.las	1	455	485.05
	2	454.71	474.72
	7	181.24	223.39
	9	462.56	462.9
	10	462.61	463.04
	18	461.76	2435.3
14T_PK_5789.las	1	451.47	484.41
	2	451.53	472.97
	7	168.5	466.71
	9	451.48	452.69
	10	451.54	452.88
	18	452.85	761.22
14T_PK_5790.las	1	444.21	482.93
	2	443.92	469.47
	7	162.83	454.09
	9	451.48	452.19
	10	451.52	452.5
	17	449.6	450.64
	18	449.95	757.14
14T_PK_5791.las	1	440.36	473.87
	2	440.05	460.44
	7	153.98	448.09
	9	446.39	447.1
	10	446.38	447.27
	17	446.88	447.19
	18	448.12	2441.41
14T_PK_5792.las	1	442.62	476.75
	2	442.38	460.51
	7	154.24	446.22
	18	555.67	749.63
14T_PK_5793.las			

DPH-1.4 Report on Elevation by Class for Tiled Data - continued

File	Class	Z Min	Z Max
	1	443.29	477.36
	2	443.27	460.67
	7	154.74	452.84
	18	569.09	749.51
14T_PK_5794.las	1	438.99	471.8
	2	438.8	460.44
	7	150.69	455.68
	18	572.48	744.07
14T_PK_5795.las	1	434.12	470.62
	2	434.04	456.14
	7	152.25	439.1
	18	475.65	746.97
14T_PK_5796.las	1	426.56	462.14
	2	426.52	446.37
	7	135.79	429.53
	17	431.67	432.07
	18	583.75	733.22
14T_PK_5797.las	1	426.55	461.71
	2	426.49	448.07
	7	138.49	429.65
	18	593.08	740.02
14T_PK_5798.las	1	438.48	468.47
	2	438.48	452.64
	7	147.31	445.51
	18	507.11	745.11
14T_PK_5799.las	1	446.47	479.39
	2	446.31	452.45
	7	156.88	206.39
	18	544.28	745.57
14T_PK_5868.las	1	421.12	473.71
	2	420.84	444.86
	7	126.91	198.8
	18	455.48	736.75
14T_PK_5869.las	1	414.39	453.83
	2	414.03	442.69
	7	117.87	206.47
	18	585.11	2418.14
14T_PK_5870.las	1	409.86	463.07
	2	409.78	420.69

DPH-1.4 Report on Elevation by Class for Tiled Data - continued

File	Class	Z Min	Z Max
	7	114.4	411.73
	18	575.7	711.19
14T_PK_5871.las	1	408.67	440.38
	2	408.58	432.32
	7	116.95	413.81
	17	414.46	414.61
	18	565.61	722.27
14T_PK_5872.las	1	409.47	442.89
	2	409.37	433.3
	7	124.98	417.98
	18	561.22	726.18
14T_PK_5873.las	1	411.46	441.88
	2	411.34	434.83
	7	118.95	412.79
	17	416.58	416.67
	18	576.27	714.05
14T_PK_5874.las	1	416.05	451.47
	2	415.64	439.84
	7	121.85	206.02
	18	496.31	719.17
14T_PK_5875.las	1	423.94	455.89
	2	423.65	443.66
	7	134.95	287.45
	18	567.39	2420.97
14T_PK_5876.las	1	432.42	457.39
	2	432.39	446.95
	7	138.28	261.8
	18	563.35	720.59
14T_PK_5877.las	1	432.68	463.16
	2	432.7	449.61
	7	145.67	325.16
	18	537.46	2418.12
14T_PK_5878.las	1	438.2	465.12
	2	438.13	452.34
	7	144.51	307.16
	18	547.61	753.07
14T_PK_5879.las	1	439.35	466.32
	2	439.27	454.16
	7	151.55	442.61

DPH-1.4 Report on Elevation by Class for Tiled Data - continued

File	Class	Z Min	Z Max
	18	528.18	2414.15
14T_PK_5880.las	1	439.45	472.18
	2	439.47	457.69
	7	153.73	447.03
	18	573.07	2422.83
14T_PK_5881.las	1	442.17	477.3
	2	442.2	462.79
	7	163.03	428.85
	18	568.96	743.37
14T_PK_5882.las	1	448.61	481.63
	2	448.65	468.45
	7	165.34	452.14
	18	574.17	747.36
14T_PK_5883.las	1	458.47	509.58
	2	458.39	472.56
	7	175.1	223
	18	557.44	754.39
14T_PK_5884.las	1	455.45	488.5
	2	455.37	475.32
	7	164.3	452.73
	18	570.9	754.8
14T_PK_5885.las	1	456.19	486.44
	2	456.14	475.65
	7	173.34	468.58
	18	549.58	754.72
14T_PK_5886.las	1	450.65	487.68
	2	450.67	474.73
	7	167.17	452.65
	9	464.31	464.67
	10	464.36	464.83
	18	557.09	2422.91
14T_PK_5887.las	1	456.82	486.46
	2	456.69	473.67
	7	173.1	462.71
	18	479.38	754.49
14T_PK_5888.las	1	454.09	491.25
	2	454.21	473.65
	7	172.07	448.22
	18	482.01	755.66

DPH-1.4 Report on Elevation by Class for Tiled Data - continued

File	Class	Z Min	Z Max
14T_PK_5889.las	1	458.43	486.46
	2	458.32	474.23
	7	177.1	468.52
	18	476.34	753.69
14T_PK_5890.las	1	447.16	482.99
	2	446.91	470.49
	7	167.73	451.79
	18	456.19	2433.8
14T_PK_5891.las	1	438.29	476.46
	2	438.03	464.48
	7	155.39	449.49
	9	446.36	453.2
	10	446.38	453.54
	18	444.53	2431.97
14T_PK_5892.las	1	435.42	469.59
	2	435.26	458.26
	7	151.69	444.27
	17	440.48	441.98
	18	579.75	2430.96
14T_PK_5893.las	1	443.73	531.28
	2	443.75	458.39
	7	160.14	445.21
	18	575.09	2423.95
14T_PK_5894.las	1	439.95	469.53
	2	439.69	457.21
	7	151.79	454.05
	18	467.63	745.9
14T_PK_5895.las	1	430.38	467
	2	430.24	454.59
	7	142.11	435.79
	18	544.3	740.3
14T_PK_5896.las	1	426.33	461.45
	2	426.36	441.47
	7	133.64	428.86
	17	431.46	431.89
	18	469.06	2432.82
14T_PK_5897.las	1	426.5	460.47
	2	426.49	447.36
	7	136	429.85
	10	433.77	433.94

DPH-1.4 Report on Elevation by Class for Tiled Data - continued

File	Class	Z Min	Z Max
	18	461.68	735.86
14T_PK_5898.las	1	438.22	480.3
	2	438.02	451.31
	7	150.04	195.78
	18	592.28	2434.16
14T_PK_5899.las	1	445.83	550.68
	2	445.39	452.18
	7	158.07	266.76
	18	550.87	1704.79
14T_PK_5968.las	1	430.24	456.82
	2	430.09	443.4
	7	153.61	433.33
	18	450.19	733
14T_PK_5969.las	1	417.2	481.03
	2	416.94	442.2
	7	131.93	428.1
	18	597.59	732.21
14T_PK_5970.las	1	408.53	448.73
	2	408.53	432.37
	7	120.83	420.99
	18	478.18	721.57
14T_PK_5971.las	1	407.31	439.06
	2	407.26	416.49
	7	118.97	413.46
	17	412.78	414.34
	18	593.91	709.57
14T_PK_5972.las	1	412.7	433.25
	2	412.24	433.95
	7	120.1	186.14
	18	526.41	711.88
14T_PK_5973.las	1	414.61	447.65
	2	414.61	437.69
	7	122.33	432.12
	18	589.59	717.74
14T_PK_5974.las	1	416.28	451.35
	2	416.08	440.2
	7	132.07	426.74
	9	430.73	430.91
	10	430.74	431.03

DPH-1.4 Report on Elevation by Class for Tiled Data - continued

File	Class	Z Min	Z Max
	18	560.62	728.61
14T_PK_5975.las	1	425.1	453.21
	2	425.08	442.56
	7	143.95	432.46
	18	594.72	2424.01
14T_PK_5976.las	1	423.52	461.63
	2	423.43	443.08
	7	141.21	440.67
	9	432.34	432.65
	10	432.34	432.83
	18	505.83	732
14T_PK_5977.las	1	429.25	459.19
	2	428.48	448.3
	7	150.34	249.25
	18	560.05	2427.07
14T_PK_5978.las	1	427.5	464.41
	2	426.75	448.01
	7	155.03	278.04
	18	581.72	740.44
14T_PK_5979.las	1	431.95	461.39
	2	431.51	450.49
	7	145.86	196.82
	18	563.47	738.77
14T_PK_5980.las	1	432.52	464.27
	2	432.23	453.9
	7	150.71	179.63
	18	526.89	2389.51
14T_PK_5981.las	1	439.51	472.01
	2	439.17	461.08
	7	157.07	449.39
	18	575.06	741.45
14T_PK_5982.las	1	444.44	474.02
	2	444.29	462.86
	7	160.47	456.1
	9	447.77	448.56
	10	447.79	448.58
	18	523.12	743.67
14T_PK_5983.las	1	450.94	507.08
	2	450.96	466

DPH-1.4 Report on Elevation by Class for Tiled Data - continued

File	Class	Z Min	Z Max
	7	176.92	387.49
	18	579.29	727.93
14T_PK_5984.las	1	446.1	482.16
	2	446.06	466.15
	7	165.41	458
	18	548.49	2429.6
14T_PK_5985.las	1	441.42	480.97
	2	441.4	466.4
	7	160.45	458.35
	18	572.94	2418.78
14T_PK_5986.las	1	441.42	478.19
	2	441.41	466.36
	7	157.46	447.96
	18	472.74	2398.16
14T_PK_5987.las	1	443.41	479.45
	2	443.36	468.26
	7	158.05	448.44
	9	452.78	453.85
	10	452.84	454.32
	18	453.23	2141.27
14T_PK_5988.las	1	448.18	486.4
	2	447.8	469.08
	7	175.16	456.78
	9	452.81	453.27
	10	452.82	453.24
	18	460.35	751.29
14T_PK_5989.las	1	459.59	487.13
	2	459.53	471.03
	7	184.3	189.3
	18	462.94	2417.12
14T_PK_5990.las	1	452.7	483.77
	2	452.6	468.54
	7	175.18	462.24
	18	595.87	2427.09
14T_PK_5991.las	1	442.47	481.25
	2	442.49	463.72
	7	161.42	447.11
	9	450.69	451.91
	10	450.72	451.96
	18	452.23	750.36

DPH-1.4 Report on Elevation by Class for Tiled Data - continued

File	Class	Z Min	Z Max
14T_PK_5992.las	1	431.92	471.62
	2	431.93	458.74
	7	149.4	442.68
	18	554.42	745.38
14T_PK_5993.las	1	431.71	466.11
	2	431.72	455.07
	7	155.89	444.89
	18	491.77	737.51
14T_PK_5994.las	1	439.68	467.13
	2	439.61	455.62
	7	157.34	450.05
	18	562.14	740.49
14T_PK_5995.las	1	429.67	463.66
	2	429.57	454.53
	7	140.59	182.67
	18	474.12	740.11
14T_PK_5996.las	1	424.56	457.07
	2	424.51	438.36
	7	136.15	429.8
	18	444.36	723.36
14T_PK_5997.las	1	427.5	524.98
	2	427.18	451.1
	7	138.53	441.23
	9	433.64	440.15
	10	433.68	440.34
	18	472.67	2424.95
14T_PK_5998.las	1	438.61	528.94
	2	438.43	452.14
	7	159.9	447.09
	18	484.51	2426.31
14T_PK_5999.las	1	445.17	498.29
	2	445.09	451.68
	7	158.26	270.93
	9	449.95	450.24
	10	449.99	450.44
	18	490.16	2420.46
14T_PK_6068.las	1	423.67	449.85
	2	423.6	438.64
	7	144.98	172.1
	18	597.33	724.43

DPH-1.4 Report on Elevation by Class for Tiled Data - continued

File	Class	Z Min	Z Max
14T_PK_6069.las	1	423.21	503.51
	2	423.04	438.21
	7	140.05	434.9
	18	582.26	726.08
14T_PK_6070.las	1	406.83	440.62
	2	406.8	437.03
	7	119.36	421.09
	18	578.64	721.18
14T_PK_6071.las	1	406.82	435.3
	2	406.76	414.62
	7	118.27	408.35
	18	600.51	706.52
14T_PK_6072.las	1	411.54	439.37
	2	411.18	434.54
	7	119.2	419.49
	18	592.11	722.35
14T_PK_6073.las	1	419.21	452.69
	2	418.68	437.64
	7	132.44	421.45
	18	501.48	2423.81
14T_PK_6074.las	1	418.05	448.91
	2	417.62	437.47
	7	133.26	427.4
	9	430.71	430.96
	10	430.73	431.05
	18	510.09	722.2
14T_PK_6075.las	1	417.99	449.73
	2	417.26	438.78
	7	137.88	430.99
	18	594.66	729.22
14T_PK_6076.las	1	416.95	455.07
	2	416.55	439.44
	7	127.67	428.4
	9	423.32	425.11
	10	423.34	425.34
	18	605.19	723.22
14T_PK_6077.las	1	423.28	455.64
	2	423.3	443.56
	7	134.11	426.84
	9	423.3	424.41

DPH-1.4 Report on Elevation by Class for Tiled Data - continued

File	Class	Z Min	Z Max
	10	423.31	424.58
	18	588.96	723.89
14T_PK_6078.las	1	424.16	457.98
	2	424.21	447.34
	7	136.94	428.5
	18	481.49	727.63
14T_PK_6079.las	1	427.81	505.51
	2	427.83	449.9
	7	142.12	432.1
	18	463.87	2425.36
14T_PK_6080.las	1	436.36	467.66
	2	436.38	452.38
	7	154.26	184.2
	18	595.44	738.88
14T_PK_6081.las	1	441.41	479.87
	2	441.35	457.1
	7	161.23	451.49
	18	537.32	746.81
14T_PK_6082.las	1	445.09	476.5
	2	445.1	459.66
	7	166.22	199.62
	9	447.75	448.39
	10	447.82	448.51
	18	561.03	745.6
14T_PK_6083.las	1	449.7	507.04
	2	449.08	464.43
	7	169.52	193.64
	18	481.26	752.7
14T_PK_6084.las	1	442.84	477.19
	2	442.59	465.89
	7	158.58	446.23
	18	511.25	750.6
14T_PK_6085.las	1	432.26	475.42
	2	432.09	457.89
	7	152.35	446.82
	18	568.91	746.1
14T_PK_6086.las	1	434.79	470.14
	2	433.88	460.24
	7	157.3	443.05

DPH-1.4 Report on Elevation by Class for Tiled Data - continued

File	Class	Z Min	Z Max
	18	573.45	742.06
14T_PK_6087.las	1	441.47	474.19
	2	441.19	464.15
	7	155.8	446.5
	18	460.39	744.43
14T_PK_6088.las	1	448.41	481.06
	2	448.42	467.9
	7	167.5	463.77
	18	568.09	2411.42
14T_PK_6089.las	1	451.01	484.75
	2	451.08	469.75
	7	170.41	201.81
	9	458.51	459.18
	10	458.55	459.52
	18	529.75	755.15
14T_PK_6090.las	1	452.49	483.3
	2	452.52	468.68
	7	174.35	200.6
	9	458.57	458.7
	10	458.59	458.81
	18	574.36	722.03
14T_PK_6091.las	1	446.28	474.47
	2	446.53	466.73
	7	167.16	198.46
	18	562.27	2424.3
14T_PK_6092.las	1	431.51	473.11
	2	431.44	459.28
	7	146.14	437.14
	18	549.05	727.07
14T_PK_6093.las	1	427.66	467.46
	2	427.49	455.01
	7	147.84	432.77
	9	440.88	441.34
	10	440.95	441.49
	17	433.27	436.02
	18	567.55	735.82
14T_PK_6094.las	1	425.97	468.2
	2	425.97	453.04
	7	145.68	450.77
	18	510.13	732.54

DPH-1.4 Report on Elevation by Class for Tiled Data - continued

File	Class	Z Min	Z Max
14T_PK_6095.las	1	426.75	461.94
	2	426.67	452.18
	7	138.89	444.43
	18	547.43	732
14T_PK_6096.las	1	423.28	457.05
	2	423.27	439.63
	7	133.41	426.7
	18	553.41	724.75
14T_PK_6097.las	1	427.34	462.17
	2	426.71	449.67
	7	146.68	440.71
	9	439.88	440.09
	10	439.91	440.44
	18	535.16	738.61
14T_PK_6098.las	1	440.45	471.78
	2	440.46	452.34
	7	157.89	352.63
	18	493.14	740.83
14T_PK_6099.las	1	445.33	467.18
	2	444.46	451.96
	7	158.65	300.75
	18	577.85	740.1
14T_PK_6168.las	1	420.02	451.02
	2	419.91	436.72
	7	141.12	434.44
	18	431.21	2421.47
14T_PK_6169.las	1	413.33	446.24
	2	413.36	435.71
	7	137.2	431.45
	9	417.07	417.37
	10	417.08	417.57
	18	454.72	719.35
14T_PK_6170.las	1	406.05	435.83
	2	406.08	429.69
	7	127.22	412.78
	18	588.63	712.96
14T_PK_6171.las	1	404.59	434
	2	404.5	412.77
	7	118.92	409.72
	18	588.32	703.06

DPH-1.4 Report on Elevation by Class for Tiled Data - continued

File	Class	Z Min	Z Max
14T_PK_6172.las	1	411.16	438.56
	2	410.91	431.98
	7	117.25	422.48
	18	592.03	714.03
14T_PK_6173.las	1	420.41	448.46
	2	420.43	435.8
	7	138.22	185.88
	9	425.07	425.33
	10	425.07	425.49
	18	597.15	720.19
14T_PK_6174.las	1	416.15	449.81
	2	414.33	437.78
	7	147.99	174.77
	18	461.86	722.48
14T_PK_6175.las	1	413.04	439.53
	2	412.15	435.18
	7	121.97	188.61
	18	534.57	714.16
14T_PK_6176.las	1	416.59	456.43
	2	416.25	439.53
	7	139.2	427.28
	18	497.95	721.68
14T_PK_6177.las	1	432.18	453.48
	2	431.54	444.1
	7	157.89	177.84
	18	607.6	734.77
14T_PK_6178.las	1	428.25	456.87
	2	427.43	447.03
	7	147.33	432.2
	18	587.79	720.13
14T_PK_6179.las	1	432.6	465.29
	2	432.63	449.66
	7	151.61	444.53
	9	438.83	439.04
	10	438.86	439.08
	18	594.64	731.22
14T_PK_6180.las	1	440.05	465.21
	2	439.71	454.74
	7	172.92	178.71
	18	605.95	743.74

DPH-1.4 Report on Elevation by Class for Tiled Data - continued

File	Class	Z Min	Z Max
14T_PK_6181.las	1	441.61	468.09
	2	441.37	456.16
	7	152.33	322.18
	9	445.34	446.05
	10	445.34	446.22
	18	607.23	745.46
14T_PK_6182.las	1	444.73	474.45
	2	444.12	460.03
	7	170.39	274.66
	9	449.84	450.18
	10	449.84	450.31
	18	613.66	741.98
14T_PK_6183.las	1	444.77	496.65
	2	444.74	458.88
	7	163.38	183.14
	18	475.61	740.75
14T_PK_6184.las	1	431.5	470.46
	2	431.51	460.23
	7	163.06	447.95
	18	603.49	740.42
14T_PK_6185.las	1	428.34	465.21
	2	428.21	455.15
	7	150.6	440.83
	9	442.63	443.11
	10	442.65	443.31
	18	585.05	737.32
14T_PK_6186.las	1	430.61	467.84
	2	430.68	453.31
	7	146	435.14
	9	441.7	442.25
	10	441.74	442.95
	18	590.2	734.46
14T_PK_6187.las	1	437.61	470.45
	2	437.45	460.51
	7	166.63	443.72
	18	590.37	2424.75
14T_PK_6188.las	1	438.88	474.05
	2	438.85	463.39
	7	159.41	447.47
	18	585.87	747.57
14T_PK_6189.las			

DPH-1.4 Report on Elevation by Class for Tiled Data - continued

File	Class	Z Min	Z Max
	1	439.62	473.71
	2	439.54	462.96
	7	163.37	451.82
	9	443.73	444.47
	10	443.72	445.29
	18	602.7	750.76
14T_PK_6190.las	1	447.07	483.45
	2	446.93	466.46
	7	172.5	184.79
	9	451.07	451.31
	10	451.1	451.51
	18	586.44	746.91
14T_PK_6191.las	1	445.22	481.75
	2	445.22	465.3
	7	159.38	454.4
	18	604.96	748.53
14T_PK_6192.las	1	435.89	469.42
	2	435.7	457.34
	7	151.43	447.47
	18	569.46	2425.67
14T_PK_6193.las	1	428.66	462.08
	2	428.38	454.28
	7	140.72	434.66
	18	595.75	743.45
14T_PK_6194.las	1	423.53	456.67
	2	423.39	444.8
	7	135.13	431.47
	18	606.24	735.52
14T_PK_6195.las	1	421.3	453.26
	2	421.27	445.55
	7	131.59	206.36
	18	601.16	2427.71
14T_PK_6196.las	1	421.88	453.85
	2	421.83	448.98
	7	131.21	426.94
	18	576.16	725.62
14T_PK_6197.las	1	428.35	471.36
	2	428.36	450.83
	7	143.79	446.75
	18	432.4	728.04

DPH-1.4 Report on Elevation by Class for Tiled Data - continued

File	Class	Z Min	Z Max
14T_PK_6198.las	1	440.66	466.03
	2	440.52	451.54
	7	155.67	185.57
	18	593.72	726.96
14T_PK_6199.las	1	440.55	468.42
	2	440.58	451.01
	7	155.57	183.5
	18	584.3	728.19
14T_PK_6268.las	1	415.55	440.93
	2	415.47	433.14
	7	126.9	202.85
	18	612.03	724.76
14T_PK_6269.las	1	412.03	502.76
	2	411.9	432.14
	7	121.49	418.62
	18	599.31	720.84
14T_PK_6270.las	1	403.34	434.43
	2	403.29	430.22
	7	110.67	408.07
	18	597.87	715.57
14T_PK_6271.las	1	403.54	457.89
	2	403.54	420.5
	7	110.37	415.52
	17	409.28	409.66
	18	563.38	709.44
14T_PK_6272.las	1	408.92	438.78
	2	408.76	427.82
	7	117.01	413.42
	18	591.41	716.4
14T_PK_6273.las	1	415.96	444.23
	2	415.11	433.03
	7	125.8	426.27
	18	599.98	718.89
14T_PK_6274.las	1	409.62	437.35
	2	409.24	432.97
	7	116.15	413.91
	17	415.12	416.36
	18	457.57	719.51
14T_PK_6275.las	1	412.86	437.67

DPH-1.4 Report on Elevation by Class for Tiled Data - continued

File	Class	Z Min	Z Max
	2	412.09	433.16
	7	118.86	424.28
	18	500	2418.41
14T_PK_6276.las	1	425.18	446.24
	2	424.93	436.58
	7	135.65	430.71
	18	485.29	729.18
14T_PK_6277.las	1	424.53	448.31
	2	423.93	438.7
	7	136.28	176.45
	18	483.5	728.8
14T_PK_6278.las	1	423.53	454.54
	2	422.93	443.34
	7	134.03	427.59
	18	558.15	733.03
14T_PK_6279.las	1	428.5	458.04
	2	427.38	449.1
	7	145.27	432.37
	9	438.85	439.02
	10	438.86	439.04
	18	587.94	735.45
14T_PK_6280.las	1	430.47	465.11
	2	429.84	450.5
	7	144.23	441.08
	9	440.97	441.36
	10	441	441.67
	18	585.72	737.63
14T_PK_6281.las	1	434.54	466.59
	2	434.43	454.52
	7	146.44	447.07
	18	586.91	741.92
14T_PK_6282.las	1	442.4	488.91
	2	442.28	458.78
	7	159.62	207.09
	18	574.01	745.41
14T_PK_6283.las	1	433.1	481.02
	2	432.1	457.98
	7	152.26	452.32
	18	441.33	739.32
14T_PK_6284.las			

DPH-1.4 Report on Elevation by Class for Tiled Data - continued

File	Class	Z Min	Z Max
	1	431.42	461.96
	2	430.65	449.87
	7	147	443.8
	18	574.89	736.81
14T_PK_6285.las	1	425.09	460.66
	2	425.03	444.42
	7	135.25	433.16
	17	431.09	431.98
	18	576.66	733.6
14T_PK_6286.las	1	434.33	460.49
	2	433.51	450.68
	7	150.49	440.4
	18	576.23	738.72
14T_PK_6287.las	1	429.28	463.95
	2	429.02	449.78
	7	146.37	438.41
	18	567.12	738.98
14T_PK_6288.las	1	434.11	466.23
	2	434.1	455.67
	7	147.73	443.34
	18	501.76	737.1
14T_PK_6289.las	1	439.53	482.2
	2	438.96	459.6
	7	157.5	451.31
	18	508.9	746.18
14T_PK_6290.las	1	436.37	481.8
	2	435.83	459.36
	7	158.65	451.79
	9	451.07	451.41
	10	451.1	451.87
	18	556.97	2419.82
14T_PK_6291.las	1	436.24	489.54
	2	435.58	456.41
	7	157.38	217.68
	18	547.23	743.89
14T_PK_6292.las	1	431.3	468.92
	2	430.26	453.93
	7	147.86	437.37
	18	564.26	2404
14T_PK_6293.las			

DPH-1.4 Report on Elevation by Class for Tiled Data - continued

File	Class	Z Min	Z Max
	1	421.56	465.45
	2	421.53	449.15
	7	139.63	432.99
	18	569.78	737.31
14T_PK_6294.las	1	420.66	452
	2	420.5	433.91
	7	132.49	427.39
	17	428.47	430.08
	18	567.3	2413.75
14T_PK_6295.las	1	420.57	451.73
	2	420.47	431.71
	7	131.52	425.1
	17	427.85	429.4
	18	565.51	2414.01
14T_PK_6296.las	1	423.56	458.4
	2	423.6	448.96
	7	134.2	437.78
	18	571.63	739.31
14T_PK_6297.las	1	435.76	469.74
	2	435.61	449.8
	7	156.92	202.95
	9	440.56	440.95
	10	440.56	441.57
	18	584.95	738.76
14T_PK_6298.las	1	443.92	467.57
	2	441.87	452.03
	7	155.55	237.85
	18	584.1	747.97
14T_PK_6299.las	1	439.7	468.36
	2	439.45	451.16
	7	148.97	190.66
	18	571.11	2404.76
14T_PK_6368.las	1	417.14	441.68
	2	417.21	431.29
	7	127.22	178.16
	18	578.5	722.22
14T_PK_6369.las	1	408.55	442.04
	2	408.55	430.16
	7	111.91	271.66
	18	572.31	718.11

DPH-1.4 Report on Elevation by Class for Tiled Data - continued

File	Class	Z Min	Z Max
14T_PK_6370.las	1	402.94	429.97
	2	402.82	418.79
	7	108.4	404.8
	18	572.28	705.64
14T_PK_6371.las	1	402.52	452.88
	2	402.56	426.65
	7	108.25	418.76
	18	578.24	709.7
14T_PK_6372.las	1	407.75	437.48
	2	407.8	425.28
	7	111.66	415.53
	9	413.49	413.84
	10	413.51	413.93
	18	575.3	2420.21
14T_PK_6373.las	1	405.16	428.84
	2	405.15	422.35
	7	110.48	406.87
	18	556.57	2419.9
14T_PK_6374.las	1	407.67	432.46
	2	406.6	428.15
	7	114.49	360.67
	18	486.44	716.46
14T_PK_6375.las	1	413.05	440.82
	2	413.07	433.11
	7	123.18	181.28
	18	575.11	724.49
14T_PK_6376.las	1	421.67	447.42
	2	421.13	434.07
	7	131.63	181.48
	18	569.45	724.67
14T_PK_6377.las	1	419.11	445.33
	2	418.82	434.11
	7	126.22	188.29
	18	579.7	2414.1
14T_PK_6378.las	1	420.92	445.44
	2	420.65	438.04
	7	128.28	187.06
	18	450.8	724.97
14T_PK_6379.las	1	422.08	452.17

DPH-1.4 Report on Elevation by Class for Tiled Data - continued

File	Class	Z Min	Z Max
	2	422.11	440.68
	7	131.5	423.33
	18	578.68	727.68
14T_PK_6380.las	1	428.52	451.73
	2	428.41	443.48
	7	140.12	180.19
	18	586.51	728.51
14T_PK_6381.las	1	431.44	453.56
	2	430.42	453.34
	7	139.76	182.29
	18	552.84	729.19
14T_PK_6382.las	1	433.05	462.89
	2	432.79	453.51
	7	142.5	186.14
	18	546.32	731.2
14T_PK_6383.las	1	425.1	465.38
	2	424.53	443.95
	7	137.29	433.52
	18	474.14	731.1
14T_PK_6384.las	1	421.58	481.53
	2	420.52	441.69
	7	131.66	431.11
	17	425.4	425.52
	18	573.88	730.47
14T_PK_6385.las	1	423.85	472.86
	2	423.13	442.58
	7	132.8	426.69
	18	576.26	732.4
14T_PK_6386.las	1	430.87	455.61
	2	430.7	443.74
	7	146.59	182.62
	18	577.31	733.92
14T_PK_6387.las	1	425.68	455.77
	2	425.06	443.52
	7	135.79	431.53
	18	574.7	734.7
14T_PK_6388.las	1	431.01	461.67
	2	430.8	447.61
	7	145.6	436.13

DPH-1.4 Report on Elevation by Class for Tiled Data - continued

File	Class	Z Min	Z Max
	18	565.87	733.95
14T_PK_6389.las	1	428.7	463.31
	2	428.38	449.63
	7	140.82	184.2
	18	580.98	735.91
14T_PK_6390.las	1	423.12	465.62
	2	422	450.56
	7	137.52	440.99
	18	541.53	734.67
14T_PK_6391.las	1	420.8	460.31
	2	420.32	448.74
	7	137.98	432.28
	9	435.01	435.34
	10	435.03	435.74
	18	489.41	738.77
14T_PK_6392.las	1	416.34	464.97
	2	416.35	449.51
	7	132.15	431.05
	18	560.51	735.32
14T_PK_6393.las	1	416.65	520.82
	2	416.62	438.79
	7	128.14	426.18
	18	577.2	724.35
14T_PK_6394.las	1	418.44	451.29
	2	418.42	444.05
	7	128.15	423.52
	17	426.18	427.31
	18	570.86	719.72
14T_PK_6395.las	1	419.57	460.88
	2	419.59	446
	7	128.46	431.75
	9	427.09	429.91
	10	427.08	427.8
	18	564.66	737.09
14T_PK_6396.las	1	428.57	465.23
	2	428.4	448.3
	7	143.05	208.46
	9	440.19	440.52
	10	440.22	440.87
	18	572.77	739.58

DPH-1.4 Report on Elevation by Class for Tiled Data - continued

File	Class	Z Min	Z Max
14T_PK_6397.las	1	439.18	468.89
	2	439.11	448.39
	7	154.24	446.17
	18	566.54	739.27
14T_PK_6398.las	1	439.73	464.24
	2	439.34	447.31
	7	154.86	183.58
	9	440.78	441.15
	10	440.82	441.7
	18	583.75	737.79
14T_PK_6399.las	1	436.26	461.89
	2	435.94	447.18
	7	146.5	181.04
	18	577.55	735.94
14T_PK_6468.las	1	408	431.49
	2	407.49	427.82
	7	117.89	176.22
	18	575.74	718.48
14T_PK_6469.las	1	406.1	428.81
	2	405.28	425.89
	7	113.04	217.35
	18	571.38	719.61
14T_PK_6470.las	1	403.93	434.34
	2	403.29	415.23
	7	111.63	183.32
	18	583.36	707.28
14T_PK_6471.las	1	401.51	434.48
	2	401.41	414.77
	7	108.34	405.47
	17	408.06	408.27
	18	466.88	706.14
14T_PK_6472.las	1	400.68	431.46
	2	400.67	420.92
	7	107.69	404.28
	18	581.37	704.9
14T_PK_6473.las	1	402.36	431.05
	2	402.36	421.34
	7	109.24	177.77
	18	453.54	717.07
14T_PK_6474.las			

DPH-1.4 Report on Elevation by Class for Tiled Data - continued

File	Class	Z Min	Z Max
	1	409.3	438.16
	2	408.93	428.14
	7	117.43	183.69
	18	576.66	721.95
14T_PK_6475.las	1	417.76	438.84
	2	417.69	429.36
	7	124.66	421.47
	18	479.23	725.21
14T_PK_6476.las	1	421.34	445.3
	2	420.68	430.93
	7	133.12	180.14
	18	524.73	722.26
14T_PK_6477.las	1	414.56	441.27
	2	414.53	430.4
	7	122.31	415.36
	18	580.48	721.82
14T_PK_6478.las	1	417.51	438.73
	2	416.71	431.13
	7	125.9	178.26
	18	580.37	724.13
14T_PK_6479.las	1	425.25	441.24
	2	425.15	433.79
	7	133.54	183.16
	18	586.66	2422.09
14T_PK_6480.las	1	422.9	446.07
	2	422.86	433.83
	7	130.6	182.79
	18	539.54	726.76
14T_PK_6481.las	1	422.89	451.18
	2	422.84	434.9
	7	131.8	182.98
	18	577.17	726.68
14T_PK_6482.las	1	427.15	449.67
	2	426.63	436.43
	7	136.11	432.62
	18	492.83	728.77
14T_PK_6483.las	1	420.32	450.03
	2	419.74	439.28
	7	128.89	436.36

DPH-1.4 Report on Elevation by Class for Tiled Data - continued

File	Class	Z Min	Z Max
	18	565.23	728.09
14T_PK_6484.las	1	416.08	452.38
	2	415.76	436.68
	7	124.31	419.98
	18	533.05	725.72
14T_PK_6485.las	1	421.16	469.24
	2	420.99	438.68
	7	130.15	428.53
	9	421.78	422.07
	10	421.79	422.21
	18	565.09	729
14T_PK_6486.las	1	422.26	451.83
	2	421.84	440.54
	7	132.55	424.77
	18	495.11	729.58
14T_PK_6487.las	1	421.59	452.31
	2	420.92	439.99
	7	130.94	181.45
	18	569.96	2404.98
14T_PK_6488.las	1	424.02	448.72
	2	424.01	440.72
	7	134.21	204.9
	9	427.98	428.02
	10	428.01	428.05
	18	546.49	730
14T_PK_6489.las	1	428.18	445.09
	2	428.08	439.08
	7	140.31	221.87
	18	582.44	730.95
14T_PK_6490.las	1	417.54	503.34
	2	417.53	438.95
	7	125.5	420.94
	17	421.34	421.5
	18	551.37	726.66
14T_PK_6491.las	1	414.43	448.09
	2	414.31	434.41
	7	119.99	426.16
	18	573.91	716.08
14T_PK_6492.las	1	415.92	488.11

DPH-1.4 Report on Elevation by Class for Tiled Data - continued

File	Class	Z Min	Z Max
	2	415.69	435.36
	7	124.47	420.56
	17	422.57	422.82
	18	420.94	716.78
14T_PK_6493.las	1	416.76	450.85
	2	416.65	443.95
	7	127.03	421.28
	9	428.55	428.78
	10	428.54	428.8
	18	583.27	722.03
14T_PK_6494.las	1	417.76	455.26
	2	417.65	444.47
	7	134.64	425.26
	9	428.5	428.86
	10	428.52	429.17
	18	577.11	736.16
14T_PK_6495.las	1	432.8	457.37
	2	432.57	446.15
	7	148.94	441.29
	18	584.77	736.31
14T_PK_6496.las	1	441.44	457.19
	2	438.71	446.98
	7	151.06	186.22
	18	586.27	736.68
14T_PK_6497.las	1	442.84	467.4
	2	442.54	447.57
	7	152.56	189.54
	18	585.03	737.74
14T_PK_6498.las	1	432.9	461.01
	2	432.85	446.05
	7	147.35	443.19
	9	440.77	441.11
	10	440.83	441.42
	17	437.09	437.31
	18	586.36	738
14T_PK_6499.las	1	433.92	464.52
	2	433.81	447.04
	7	142.8	434.86
	18	581.37	736.78
14T_PK_6568.las	1	411.48	442.96

DPH-1.4 Report on Elevation by Class for Tiled Data - continued

File	Class	Z Min	Z Max
	2	411.54	433.87
	7	118.69	421.58
	18	568.93	715.32
14T_PK_6569.las	1	411.95	441.18
	2	411.89	432.25
	7	118.74	427.03
	18	507.49	723.59
14T_PK_6570.las	1	407.68	439.61
	2	407.59	431.44
	7	112.25	416.99
	18	575.7	716.16
14T_PK_6571.las	1	404.61	429.6
	2	404.58	421
	7	109.53	407
	18	560.43	703.07
14T_PK_6572.las	1	399.81	428.96
	2	399.78	407.97
	7	108.11	403.53
	17	404.79	404.99
	18	580.76	704.49
14T_PK_6573.las	1	401.98	426.72
	2	401.98	421.77
	7	111.45	187.02
	18	420.87	712.93
14T_PK_6574.las	1	410.33	438.59
	2	410.18	427.05
	7	117.66	414.21
	18	575.41	2407.74
14T_PK_6575.las	1	414.97	437.94
	2	414.76	428.3
	7	124.3	185.35
	18	581.82	720.96
14T_PK_6576.las	1	421.32	441.34
	2	420.99	429.1
	7	133.48	201.43
	18	538.73	722.56
14T_PK_6577.las	1	412.21	436.69
	2	412.18	428.26
	7	122.45	181.7

DPH-1.4 Report on Elevation by Class for Tiled Data - continued

File	Class	Z Min	Z Max
	18	575.96	2416.83
14T_PK_6578.las	1	421.28	439.2
	2	421.12	431.82
	7	129.55	186.67
	18	568.12	719.06
14T_PK_6579.las	1	417.45	504.26
	2	417.4	431.75
	7	124.57	184.66
	18	578.01	717.92
14T_PK_6580.las	1	417.87	442.2
	2	417.86	431.97
	7	127.49	212.42
	18	551.18	723.14
14T_PK_6581.las	1	422.46	446.72
	2	420.6	432.14
	7	132.11	195.83
	18	583.47	725.18
14T_PK_6582.las	1	425.64	448.74
	2	425.55	434.84
	7	137.04	431.71
	18	580.27	725.78
14T_PK_6583.las	1	418.89	447.31
	2	418.51	436.21
	7	132.28	184.62
	18	569.25	2422.71
14T_PK_6584.las	1	411.59	449.04
	2	411.56	435.56
	7	122.85	420.06
	18	580.46	724.85
14T_PK_6585.las	1	417.34	479.22
	2	417.32	435.19
	7	124.98	427.23
	9	421.84	422.09
	10	421.87	422.43
	18	517.63	725.75
14T_PK_6586.las	1	415.76	448.24
	2	415.7	435.87
	7	127.22	417.88
	18	583.33	727.6

DPH-1.4 Report on Elevation by Class for Tiled Data - continued

File	Class	Z Min	Z Max
14T_PK_6587.las	1	417.11	441.63
	2	417.07	434.52
	7	123.4	419.59
	9	426.44	426.92
	10	426.46	427.45
	18	571.94	725.47
14T_PK_6588.las	1	423.7	450.85
	2	423.64	436.45
	7	133.31	210.82
	9	426.43	428.31
	10	426.43	428.58
	18	562.73	727.59
14T_PK_6589.las	1	416.63	447.73
	2	416.6	436.84
	7	122.03	418.47
	9	429.77	430.12
	10	429.82	430.79
	18	573.19	2421.2
14T_PK_6590.las	1	413.43	445.72
	2	413.38	428.53
	7	120.15	415.02
	17	418.98	419.22
	18	464.1	714.66
14T_PK_6591.las	1	414.08	446.55
	2	413.9	438.06
	7	126.62	415.91
	18	497.03	727.97
14T_PK_6592.las	1	423.98	464.61
	2	423	440.84
	7	144.37	438.63
	18	579.92	731.97
14T_PK_6593.las	1	431.7	453.46
	2	430.29	444
	7	144.94	203.86
	18	577.91	732.03
14T_PK_6594.las	1	435.71	454.95
	2	435.23	443.19
	7	146.96	182
	18	564.03	732.07
14T_PK_6595.las	1	436.96	460.15

DPH-1.4 Report on Elevation by Class for Tiled Data - continued

File	Class	Z Min	Z Max
	2	436.82	443.29
	7	147.11	440.9
	18	584.14	733.75
14T_PK_6596.las	1	439.48	463.64
	2	439.43	444.86
	7	149.18	181.24
	18	512.9	733.33
14T_PK_6597.las	1	435.02	455.31
	2	434.94	445.08
	7	149.84	183.57
	18	571.5	735.1
14T_PK_6598.las	1	431.33	460.96
	2	431.02	445.51
	7	141.91	198.93
	18	585.98	733.86
14T_PK_6599.las	1	434.65	455.64
	2	433.81	445.94
	7	150.02	184.95
	18	586.58	736.06
14T_PK_6668.las	1	418.24	442.65
	2	418.25	433.18
	7	125.49	182.67
	18	564.53	720.83
14T_PK_6669.las	1	413.31	439.39
	2	412.76	431.43
	7	124.7	418.55
	18	576.33	2401.2
14T_PK_6670.las	1	412.75	437.35
	2	412.21	431.09
	7	131.76	175.15
	18	571.3	723.84
14T_PK_6671.las	1	405.54	432.58
	2	405.39	429.34
	7	108.83	171.6
	18	563.81	715.47
14T_PK_6672.las	1	399.72	423.78
	2	399.53	408.47
	7	106.32	403.03
	18	568.76	2415.33

DPH-1.4 Report on Elevation by Class for Tiled Data - continued

File	Class	Z Min	Z Max
14T_PK_6673.las	1	399.12	430.18
	2	398.91	418.49
	7	106.1	399.99
	18	562.71	2411.59
14T_PK_6674.las	1	404.33	433.38
	2	403.64	421.22
	7	117.98	411.02
	18	577.76	713.91
14T_PK_6675.las	1	411.21	438.81
	2	410.98	426.14
	7	120.14	187.27
	18	556.35	2403.78
14T_PK_6676.las	1	415.85	440.26
	2	415.75	428.67
	7	128	177.17
	18	575.98	721.1
14T_PK_6677.las	1	409.66	437.37
	2	409.45	428.44
	7	118.02	177.09
	18	563.03	719.92
14T_PK_6678.las	1	412.94	441.31
	2	412.44	428.14
	7	126	419.76
	18	559.02	720.67
14T_PK_6679.las	1	414.41	449.58
	2	413.99	432.02
	7	124.82	417.54
	18	570.94	720.43
14T_PK_6680.las	1	418.81	445.37
	2	418.56	433.14
	7	131.35	429.94
	18	578.16	722.35
14T_PK_6681.las	1	419.33	446.75
	2	419.24	433.06
	7	131.16	201.59
	9	425.4	427.41
	10	425.44	427.51
	18	489.04	722.15
14T_PK_6682.las	1	418.58	450.01

DPH-1.4 Report on Elevation by Class for Tiled Data - continued

File	Class	Z Min	Z Max
	2	418.59	434.11
	7	135.84	182.11
	9	426.69	428.06
	10	426.85	428.26
	18	474.35	722.68
14T_PK_6683.las	1	420.74	443.98
	2	420.62	434.94
	7	133.61	434.1
	18	563.92	723.32
14T_PK_6684.las	1	408.35	438.08
	2	408.33	434.6
	7	119.57	414.56
	18	564.94	715.26
14T_PK_6685.las	1	408.6	469.61
	2	408.64	431.82
	7	125.39	187.54
	9	422.3	422.67
	10	422.32	422.81
	18	574.36	716.63
14T_PK_6686.las	1	413.16	441.65
	2	413.18	432.4
	7	124.54	179.76
	18	565.81	720.52
14T_PK_6687.las	1	418.63	446.83
	2	418.58	435.54
	7	127.23	427.3
	18	552.78	719.82
14T_PK_6688.las	1	418.69	450.35
	2	418.7	436.59
	7	137.61	216.19
	18	559.67	2411.74
14T_PK_6689.las	1	411.72	446.94
	2	411.74	436.52
	7	121.23	427.44
	18	525.2	2389.37
14T_PK_6690.las	1	411.86	443.65
	2	411.83	420.79
	7	124.72	415.87
	18	557.56	712.35
14T_PK_6691.las			

DPH-1.4 Report on Elevation by Class for Tiled Data - continued

File	Class	Z Min	Z Max
	1	415.94	448.38
	2	415.61	437.85
	7	138.32	427.54
	18	559.55	726.66
14T_PK_6692.las	1	422.94	457.73
	2	422.69	440.15
	7	150.39	428.06
	9	428.81	428.95
	10	428.84	428.96
	18	555.35	2400.24
14T_PK_6693.las	1	428.79	452.29
	2	428.7	439.42
	7	144.75	433.9
	9	428.81	428.97
	10	428.83	429
	18	570.19	727.82
14T_PK_6694.las	1	431.74	456.03
	2	431.42	440.34
	7	145.23	433.4
	9	434.29	435.28
	10	434.33	435.45
	18	562.71	727.98
14T_PK_6695.las	1	427.2	455.04
	2	427.13	444.19
	7	142.54	427.89
	18	577.62	728.55
14T_PK_6696.las	1	425.55	463.58
	2	425.52	442.02
	7	134.4	434.98
	18	513.81	726.78
14T_PK_6697.las	1	426.94	459.13
	2	426.91	443.38
	7	139.47	440.5
	18	569.91	730.59
14T_PK_6698.las	1	429.53	474.95
	2	429.53	442.9
	7	146.43	439.8
	18	576.6	2395.41
14T_PK_6699.las	1	432.28	457.48
	2	431.77	443.95

DPH-1.4 Report on Elevation by Class for Tiled Data - continued

File	Class	Z Min	Z Max
	7	144.27	436.68
	18	559	731.64
14T_PK_6768.las	1	421.47	439.64
	2	421.48	431.85
	7	133.91	175.86
	18	586.79	723.14
14T_PK_6769.las	1	415.71	435.55
	2	415.07	430.72
	7	127.38	419.04
	18	580.22	721.24
14T_PK_6770.las	1	409.98	435.56
	2	409.77	428.09
	7	119.77	414.41
	17	412.43	412.66
	18	581.68	718.22
14T_PK_6771.las	1	406.23	431.7
	2	406.19	427.86
	7	113.56	175.17
	9	409.77	409.98
	10	409.79	410.09
	18	587.79	716.17
14T_PK_6772.las	1	398.14	428.26
	2	398.07	409.9
	7	102.42	173.19
	18	597.13	701.99
14T_PK_6773.las	1	397.71	428.51
	2	397.56	418.3
	7	106.75	409.82
	17	404.08	406.63
	18	455.11	710.16
14T_PK_6774.las	1	401.07	484.37
	2	400.97	419.04
	7	118.43	405.09
	18	511.49	711.67
14T_PK_6775.las	1	402.64	432.89
	2	402.56	423
	7	120.82	185.19
	18	605.61	712.76
14T_PK_6776.las	1	405.92	430.91

DPH-1.4 Report on Elevation by Class for Tiled Data - continued

File	Class	Z Min	Z Max
	2	405.72	425.82
	7	120.61	412.83
	17	410.67	411.11
	18	611.39	714.75
14T_PK_6777.las	1	408.08	434.9
	2	407.79	422.96
	7	115.89	411.56
	18	595.97	713.07
14T_PK_6778.las	1	410.52	434.34
	2	410.49	427.53
	7	116.51	412.51
	18	611.66	717.87
14T_PK_6779.las	1	416.57	437.39
	2	416.64	431.06
	7	132.66	176.11
	18	446.41	720.01
14T_PK_6780.las	1	413.48	444.16
	2	413.33	432.15
	7	133.84	417.69
	18	595.7	720.89
14T_PK_6781.las	1	411.54	470.09
	2	410.61	432.46
	7	126.76	428.77
	9	422.32	425.82
	10	422.32	425.88
	18	591.66	721.87
14T_PK_6782.las	1	407.69	439.66
	2	407.76	431.99
	7	128.28	419.42
	18	596.47	722.01
14T_PK_6783.las	1	403.84	442.46
	2	403.81	429.84
	7	125.99	405.28
	18	602.61	719.56
14T_PK_6784.las	1	406.09	435.88
	2	405.73	427.25
	7	119.04	412.78
	18	611.1	716.19
14T_PK_6785.las	1	409.67	456.85

DPH-1.4 Report on Elevation by Class for Tiled Data - continued

File	Class	Z Min	Z Max
	2	408.82	427.51
	7	120.61	206.97
	18	438.86	716.64
14T_PK_6786.las	1	410.76	453.12
	2	410.62	428.31
	7	119.32	413.42
	18	557.48	718.71
14T_PK_6787.las	1	411.01	445.66
	2	410.49	430.46
	7	124.06	176.94
	18	552.53	718.14
14T_PK_6788.las	1	412.18	445.48
	2	411.91	434.7
	7	131.17	296.54
	18	611.18	724.49
14T_PK_6789.las	1	410.37	446.73
	2	410.4	428.83
	7	120.63	414.67
	17	417.17	418.37
	18	491.54	715.12
14T_PK_6790.las	1	413.72	446.43
	2	413.25	428.89
	7	121.09	417.88
	18	616.72	2417.65
14T_PK_6791.las	1	417.93	449.66
	2	417.75	438.73
	7	134.75	426.51
	18	517.75	658.78
14T_PK_6792.las	1	425.29	457
	2	425.31	437.72
	7	140.94	178.81
	18	446.39	659.37
14T_PK_6793.las	1	430.77	451.69
	2	430.78	438.07
	7	140.38	434.53
	18	597.31	718
14T_PK_6794.las	1	427.23	455.01
	2	427.25	438.27
	7	143.27	218.84

DPH-1.4 Report on Elevation by Class for Tiled Data - continued

File	Class	Z Min	Z Max
	18	533.32	703.99
14T_PK_6795.las	1	421.55	458.86
	2	421.56	438.44
	7	140.61	430.88
	18	496.09	705.53
14T_PK_6796.las	1	424.15	459.22
	2	423.53	439.16
	7	138.44	210.65
	18	617.15	714.2
14T_PK_6797.las	1	433.03	452.42
	2	431.93	440.7
	7	142.5	179.9
	18	462.99	709.48
14T_PK_6798.las	1	426.49	457.53
	2	426.52	441.28
	7	148.91	429.15
	18	602.6	724.53
14T_PK_6799.las	1	426.36	452.54
	2	426.4	441.32
	7	160	437.01
	18	545.13	722.2
14T_PK_6868.las	1	415.41	437.17
	2	414.55	430.07
	7	315.04	315.04
	18	623.55	670.76
14T_PK_6869.las	1	416.1	439.54
	2	415.59	428.83
	7	416.99	416.99
	18	648.32	680.42
14T_PK_6870.las	1	409.85	451.83
	2	409.79	427.81
	9	409.76	410.06
	10	409.76	410.13
	18	539.8	713.16
14T_PK_6871.las	1	401.22	449.24
	2	401.23	426.22
	7	402.65	407.61
	9	409.77	410.27
	10	409.78	410.97

DPH-1.4 Report on Elevation by Class for Tiled Data - continued

File	Class	Z Min	Z Max
	18	615.63	710.06
14T_PK_6872.las	1	396.24	429.02
	2	396.19	417.25
	7	121.63	405.82
	18	624.8	688.72
14T_PK_6873.las	1	396.82	431.24
	2	396.89	411.9
	7	107.63	400.33
	18	402.11	686.27
14T_PK_6874.las	1	400.12	425.45
	2	399.74	413.75
	7	135.68	401.27
	18	408.1	692.08
14T_PK_6875.las	1	403.2	427.15
	2	403.07	419.04
	7	131.97	406.06
	18	624.16	699.27
14T_PK_6876.las	1	404.99	431.22
	2	404.8	422.03
	7	135.71	411
	18	608.28	652.93
14T_PK_6877.las	1	413.28	436.33
	2	413.29	423.18
	7	145.82	145.82
	18	632.11	682.91
14T_PK_6878.las	1	418.22	437.13
	2	417.65	425.49
	7	166.25	166.25
	18	625.6	691.45
14T_PK_6879.las	1	410.39	435.9
	2	410.32	425.24
	7	143.72	410.65
	18	614.76	702.64
14T_PK_6880.las	1	401.25	435.64
	2	401.12	424.49
	7	124.81	414.25
	17	406.76	407.16
	18	638.7	700.42
14T_PK_6881.las			

DPH-1.4 Report on Elevation by Class for Tiled Data - continued

File	Class	Z Min	Z Max
	1	401.67	431.43
	2	401.56	423.21
	7	145.94	405.15
	18	612.86	686.19
14T_PK_6882.las	1	402.67	435.55
	2	402.63	418.65
	7	128.19	406.67
	17	410.16	411.15
	18	438.32	695.56
14T_PK_6883.las	1	403.42	461.13
	2	403.42	415.71
	7	134.11	408.2
	18	617.37	700.63
14T_PK_6884.las	1	404.56	472.38
	2	404.59	429.07
	7	404.75	415.86
	17	410.69	411.86
	18	541.8	691.25
14T_PK_6885.las	1	405.9	443.96
	2	405.83	426.99
	7	123.88	421.63
	18	513.58	704.75
14T_PK_6886.las	1	407.38	460.93
	2	407.28	431.67
	7	137.49	408.71
	17	412.08	412.25
	18	460.69	674.83
14T_PK_6887.las	1	408.41	438.89
	2	408.24	431.22
	7	209.89	422.78
	17	414.98	415.18
	18	612.66	697.71
14T_PK_6888.las	1	409.46	442.1
	2	409.47	432.46
	7	409.6	411.92
	18	616.01	700.03
14T_PK_6889.las	1	410.21	457.46
	2	410.22	438.04
	7	410.43	424.41
	18	472	695.99

DPH-1.4 Report on Elevation by Class for Tiled Data - continued

File	Class	Z Min	Z Max
14T_PK_6890.las	1	414.46	465.39
	2	414.39	436.42
	7	418	426.01
	18	607.9	710.36
14T_PK_6891.las	1	418.81	457.82
	2	418.76	435.99
	7	418.91	426.57
	9	425.69	426.03
	10	425.7	426.55
	18	540.52	673.54
14T_PK_6892.las	1	425.03	454.12
	2	424.99	436.71
	7	428.72	433.43
	18	464.24	643.96
14T_PK_6893.las	1	425.88	452.07
	2	425.81	437.68
	7	147.47	434.25
	18	608.32	714.19
14T_PK_6894.las	1	416.7	448.19
	2	416.41	437.05
	7	149.13	423.91
	17	422.38	422.42
	18	611.69	693.03
14T_PK_6895.las	1	419.58	455.17
	2	418.93	437.78
	7	143.88	422.2
	18	603.73	694.53
14T_PK_6896.las	1	430.36	464.9
	2	430.36	438.06
	7	146.85	146.85
	18	586.27	695.29
14T_PK_6897.las	1	425.14	457.06
	2	425.16	439.18
	7	159.6	432.2
	18	602.48	706.31
14T_PK_6898.las	1	418.94	453.35
	2	418.85	439.07
	7	422.29	431.66
	18	608.09	706.32
14T_PK_6899.las			

DPH-1.4 Report on Elevation by Class for Tiled Data - continued

File	Class	Z Min	Z Max
	1	422.55	463.35
	2	422.56	439.24
	7	200.79	200.79
	17	429.03	429.1
	18	607.82	699.5
14T_PK_6968.las	1	411.52	433.05
	2	411.5	425.35
	7	123.79	416.19
	18	615.02	640.27
14T_PK_6969.las	1	409.61	439.17
	2	409.61	425.48
	7	178.18	412.06
	18	630.43	659.69
14T_PK_6970.las	1	409.45	439.55
	2	409.48	425.29
	7	118.98	423.36
	9	409.59	409.89
	10	409.62	410.06
	18	613.13	664.87
14T_PK_6971.las	1	403.55	433.64
	2	403.27	425.16
	18	628.25	682.7
14T_PK_6972.las	1	395.77	430.25
	2	395.73	420.94
	7	122.32	413.4
	18	608.3	655.97
14T_PK_6973.las	1	394.5	427.22
	2	394.4	402.69
	7	107.88	401.08
	18	401.17	687.05
14T_PK_6974.las	1	398.39	427.82
	2	398.26	413.2
	7	110.22	399.48
	18	609.75	696.02
14T_PK_6975.las	1	402.47	432.66
	2	402.47	420.57
	7	126.43	172.63
	18	636.18	685.18
14T_PK_6976.las	1	408.05	437.88

DPH-1.4 Report on Elevation by Class for Tiled Data - continued

File	Class	Z Min	Z Max
	2	408.04	424.18
	18	652.1	678.53
14T_PK_6977.las	1	413.73	423.84
	2	413.74	423.84
	7	147.89	175.93
	18	631.19	707.62
14T_PK_6978.las	1	412.75	461.95
	2	413.26	424.68
	7	142.4	142.4
	18	539.85	702.96
14T_PK_6979.las	1	403.74	435.74
	2	403.23	423.55
	7	142.65	152.21
	18	529.61	692.85
14T_PK_6980.las	1	400.11	432.66
	2	399.93	419.91
	7	152.83	403.09
	18	612.21	685.04
14T_PK_6981.las	1	403.68	430.75
	2	403.67	418.69
	7	137.45	414.65
	18	603.42	656.44
14T_PK_6982.las	1	406.05	434.7
	2	406.03	425.32
	7	134.78	418.9
	9	411.33	411.72
	10	411.4	412.21
	18	598.44	686.6
14T_PK_6983.las	1	409.32	440.35
	2	409.33	428.85
	7	136.47	413.92
	18	421.5	705.7
14T_PK_6984.las	1	415.29	443.38
	2	415.32	430.29
	7	419.18	419.18
	18	607.14	2403.7
14T_PK_6985.las	1	419.24	449.72
	2	419.07	430.96
	7	424.71	424.97

DPH-1.4 Report on Elevation by Class for Tiled Data - continued

File	Class	Z Min	Z Max
	18	552.25	706.53
14T_PK_6986.las	1	414.35	472.34
	2	413.85	432.6
	7	142.23	156.44
	18	607.58	693.77
14T_PK_6987.las	1	420.66	472.37
	2	419.86	433.48
	7	148.76	148.76
	18	589.2	722.25
14T_PK_6988.las	1	418.19	443.76
	2	418.09	433.31
	7	150.49	150.49
	18	497.99	707.51
14T_PK_6989.las	1	423.43	520.45
	2	423.22	434.27
	18	585.5	720.13
14T_PK_6990.las	1	426.44	450.91
	2	426.35	434.69
	7	143.06	427.16
	18	591.12	711.78
14T_PK_6991.las	1	430.38	457.73
	2	429.97	435
	18	586.56	716.21
14T_PK_6992.las	1	423.56	450.93
	2	422.99	435.9
	7	428.27	428.37
	18	472.33	721.28
14T_PK_6993.las	1	413.8	446
	2	413.69	435.3
	7	413.73	425.54
	18	582.83	700.35
14T_PK_6994.las	1	414.93	446.29
	2	414.53	434.13
	7	164.18	421.7
	17	420.06	420.48
	18	579.1	714.32
14T_PK_6995.las	1	421.84	451.92
	2	421.69	433.98

DPH-1.4 Report on Elevation by Class for Tiled Data - continued

File	Class	Z Min	Z Max
	7	152.07	194.88
	18	437.7	710.43
14T_PK_6996.las	1	421.12	451.84
	2	420.75	432.37
	9	424.67	425.2
	10	424.73	425.3
	18	439.32	695.09
14T_PK_6997.las	1	417.62	449.12
	2	417.05	431.96
	7	144.02	428.79
	18	430.16	711.19
14T_PK_6998.las	1	414	446.14
	2	413.84	432.06
	7	213.62	417.41
	18	423.67	722.11
14T_PK_6999.las	1	420.91	464.89
	2	420.84	436.39
	7	421.24	430.71
	18	449.99	692.42
14T_PK_7068.las	1	418.54	439.27
	2	418.2	426.25
	18	636.97	650.39
14T_PK_7069.las	1	409.66	426.98
	2	409.6	425.67
	9	409.63	409.78
	10	409.65	409.81
	18	640.85	656.87
14T_PK_7070.las	1	404.11	437.92
	2	404.08	423.25
	7	405.1	408.07
	9	409.6	409.9
	10	409.65	410.13
	18	642.06	673
14T_PK_7071.las	1	402.68	432.46
	2	402.71	421.93
	7	403.56	405.97
	18	605.31	673.54
14T_PK_7072.las	1	398.06	426.81
	2	397.89	419.42

DPH-1.4 Report on Elevation by Class for Tiled Data - continued

File	Class	Z Min	Z Max
	7	153.77	399.31
	18	600.39	632.54
14T_PK_7073.las	1	392.37	422.98
	2	392.4	403.29
	7	124.63	400.37
	17	398.3	399.66
	18	398.72	604.46
14T_PK_7074.las	1	392.66	423.17
	2	392.72	413.54
	18	600.49	639.36
14T_PK_7075.las	1	398.58	423.16
	2	398.18	418.15
	7	136.04	136.04
	9	398.48	398.66
	10	398.48	399
	18	609.73	634.98
14T_PK_7076.las	1	394.38	426.11
	2	394.2	421.51
	7	394.49	400.93
	18	608.17	684.72
14T_PK_7077.las	1	396.43	429.86
	2	395.68	422.88
	7	110.34	154.97
	18	603.94	698.83
14T_PK_7078.las	1	397.03	432.51
	2	397.05	419.6
	7	397.24	414.81
	9	409.46	411.61
	10	409.47	409.78
	18	593.36	672.47
14T_PK_7079.las	1	397.85	431.76
	2	397.87	417.73
	7	129.21	400.72
	17	404.04	404.93
	18	619.82	635.55
14T_PK_7080.las	1	398.9	432.04
	2	398.77	420.15
	7	149.5	406.71
	18	404.22	686.96
14T_PK_7081.las			

DPH-1.4 Report on Elevation by Class for Tiled Data - continued

File	Class	Z Min	Z Max
	1	406.03	434.98
	2	404.46	426.99
	7	412.75	412.75
	18	600.4	701.91
14T_PK_7082.las	1	415.07	441.53
	2	414.83	427.86
	7	424.55	424.55
	9	420.35	420.73
	10	420.36	421.09
	18	487.6	700.7
14T_PK_7083.las	1	419.5	448.39
	2	419.43	428.97
	7	144.6	144.6
	18	592.95	679.67
14T_PK_7084.las	1	419.08	446
	2	418.83	429.82
	7	423.22	423.22
	18	605.28	715.58
14T_PK_7085.las	1	420.74	451.16
	2	420.65	430.67
	7	154.62	154.62
	9	423.12	423.9
	10	423.13	424.14
	18	617.82	721.55
14T_PK_7086.las	1	418.99	442.08
	2	418.7	431.68
	7	425.86	425.86
	18	619.12	699.41
14T_PK_7087.las	1	421.38	472.71
	2	420.95	433.3
	7	423.57	423.7
	18	620.53	711.83
14T_PK_7088.las	1	418.42	446.72
	2	418.21	433.01
	7	139.86	428.13
	18	605.88	682.25
14T_PK_7089.las	1	415.15	440.49
	2	414.51	432.69
	7	139.26	140.44
	18	606.61	709.18

DPH-1.4 Report on Elevation by Class for Tiled Data - continued

File	Class	Z Min	Z Max
14T_PK_7090.las	1	416.83	449.9
	2	416.23	434.13
	7	141.99	422.85
	18	621.1	715.81
14T_PK_7091.las	1	418.84	457.57
	2	418.76	433.63
	7	145.23	171.68
	9	424.84	425.41
	10	424.86	425.84
	18	617.59	713.38
14T_PK_7092.las	1	418.3	451
	2	418.33	433.11
	7	144.76	429.51
	18	601.26	712.86
14T_PK_7093.las	1	410.61	436.79
	2	409.87	429.31
	7	127.38	414.04
	18	601.77	708.46
14T_PK_7094.las	1	414.68	442.66
	2	413.75	428.3
	7	135.32	143.2
	18	604.1	704.91
14T_PK_7095.las	1	412.39	452.6
	2	411.91	428.81
	7	153.76	413.32
	18	428.08	714.91
14T_PK_7096.las	1	411.76	439.93
	2	411.07	429.99
	18	418.44	657.73
14T_PK_7097.las	1	410.35	443.25
	2	410.22	430.01
	7	161.27	418.74
	18	429.63	718.74
14T_PK_7098.las	1	408.86	447.79
	2	408.3	430.5
	7	138.44	423.1
	17	413.26	418.33
	18	415.17	698.8
14T_PK_7099.las	1	413.06	514.65

DPH-1.4 Report on Elevation by Class for Tiled Data - continued

File	Class	Z Min	Z Max
	2	412.2	432.66
	7	416.61	416.92
	18	426.1	715.18
14T_PK_7168.las	1	415.75	432.48
	2	415.7	423.68
	7	122.08	184.64
	18	605.3	605.77
14T_PK_7169.las	1	414.44	431.38
	2	414.57	423.33
	7	126.37	170.01
14T_PK_7170.las	1	408.35	432.59
	2	407.98	423.26
	7	120.34	170.61
	18	620.47	667.08
14T_PK_7171.las	1	401.9	482.52
	2	401.39	418.66
	7	116.85	406.09
	18	613.99	701.01
14T_PK_7172.las	1	398.91	427.15
	2	398.83	412.33
	7	106.85	165.86
	18	619.1	698.46
14T_PK_7173.las	1	392.4	427.81
	2	392.3	404.05
	7	99.97	397.8
	18	397.52	693.23
14T_PK_7174.las	1	391.75	426.44
	2	391.73	408.97
	7	93.1	395.48
	18	396.25	691.56
14T_PK_7175.las	1	392.63	422.38
	2	392.43	409.07
	7	100.22	396.96
	9	398.52	398.86
	10	398.51	399.01
	18	500.55	694.77
14T_PK_7176.las	1	394.35	421.89
	2	394.23	404.6
	7	101.42	395.79

DPH-1.4 Report on Elevation by Class for Tiled Data - continued

File	Class	Z Min	Z Max
	17	401.52	401.87
	18	631.28	696.34
14T_PK_7177.las	1	395.57	429.43
	2	395.51	408.23
	7	102.19	396.49
	18	462.28	697.93
14T_PK_7178.las	1	396.51	424.81
	2	396.42	414.91
	7	103.94	183.65
	18	601.42	698.35
14T_PK_7179.las	1	401.11	428.7
	2	399.92	420.65
	7	107.92	182.87
	18	619.02	707.74
14T_PK_7180.las	1	403.09	433.1
	2	402.81	424.08
	7	117.57	188.03
	18	615.21	715.6
14T_PK_7181.las	1	409.87	440.47
	2	409.62	426.63
	7	118.67	200.29
	18	619.19	715.22
14T_PK_7182.las	1	410.08	441.4
	2	410.01	427.37
	7	121.35	422.82
	18	609.58	717.48
14T_PK_7183.las	1	409.06	442.41
	2	408.88	426.15
	7	119.81	410.33
	18	597.75	716.58
14T_PK_7184.las	1	410.32	441.06
	2	410.13	427.19
	7	122.04	170.63
	9	418.85	419.13
	10	418.84	419.27
	18	593.03	718.46
14T_PK_7185.las	1	416.99	463.19
	2	416.97	429.24
	7	130.55	201.8

DPH-1.4 Report on Elevation by Class for Tiled Data - continued

File	Class	Z Min	Z Max
	18	543.02	720.1
14T_PK_7186.las	1	409.77	442.45
	2	409.75	429.49
	7	121.65	421.73
	18	593.69	720.61
14T_PK_7187.las	1	407.49	470.02
	2	406.64	431.11
	7	118.27	418.02
	18	593.97	720.49
14T_PK_7188.las	1	413.91	450.38
	2	413.08	431.07
	7	130.49	195.52
	9	417.64	417.88
	10	417.68	418.37
	18	565.67	720.32
14T_PK_7189.las	1	407.87	475.88
	2	407.51	430.88
	7	119.47	411.75
	18	545.4	717.34
14T_PK_7190.las	1	409.57	441.26
	2	409.26	431.82
	7	128.37	422.29
	18	585.69	720.07
14T_PK_7191.las	1	407.88	448.14
	2	406.8	427.53
	7	120.92	421.6
	18	579.94	718.06
14T_PK_7192.las	1	409.13	440.76
	2	408.73	425.1
	7	118.15	166.51
	18	576.55	711.47
14T_PK_7193.las	1	405.89	439.14
	2	405.27	424.53
	7	114.69	412.64
	18	571.81	715.11
14T_PK_7194.las	1	405.18	437.97
	2	404.87	425.74
	7	117.7	411.44
	18	557.57	717.83

DPH-1.4 Report on Elevation by Class for Tiled Data - continued

File	Class	Z Min	Z Max
14T_PK_7195.las	1	407.85	445.25
	2	407.75	424.27
	7	118.81	413.19
	17	410.73	410.89
	18	419.98	716.92
14T_PK_7196.las	1	408.68	427
	2	408.58	415.44
	7	116.82	410.58
	17	411.5	412.31
	18	420.83	707
14T_PK_7197.las	1	408.23	428.7
	2	406.65	418.09
	7	115.44	411.01
	18	422.4	706.78
14T_PK_7198.las	1	403.75	439.67
	2	403.72	418.13
	7	111.89	413.09
	9	403.69	405.36
	10	403.72	405.38
	17	412.33	413.41
	18	405.06	2395.42
14T_PK_7199.las	1	404.31	450.1
	2	404.38	426.75
	7	111.16	410.79
	9	404.33	406.96
	10	404.3	405.95
	17	410.68	413.46
	18	408.62	2406.35
14T_PK_7268.las	1	411.33	429.24
	2	411.08	421
	7	126.56	413
	18	549.84	714.42
14T_PK_7269.las	1	410.93	435.3
	2	410.8	422.73
	7	126.75	417.71
	18	429.02	715.48
14T_PK_7270.las	1	407.4	435.22
	2	407.34	420.59
	7	122.14	416.71
	18	532.59	713.3
14T_PK_7271.las			

DPH-1.4 Report on Elevation by Class for Tiled Data - continued

File	Class	Z Min	Z Max
	1	402.83	424.88
	2	402.63	418.59
	7	116.68	162.22
	18	418.78	2398.59
14T_PK_7272.las	1	394.5	419.75
	2	394.38	411.14
	7	103.54	401.72
	18	402.7	2398.56
14T_PK_7273.las	1	392.72	424.29
	2	392.72	410.08
	7	102.11	197.49
	17	399.72	399.95
	18	400.42	2403.97
14T_PK_7274.las	1	390.67	422.46
	2	390.65	409.38
	7	97.01	393.27
	18	395.92	696.14
14T_PK_7275.las	1	396.68	431.3
	2	396.57	419.13
	7	112.76	397.48
	9	407.92	408.56
	10	407.95	408.98
	18	444.95	710.33
14T_PK_7276.las	1	398.92	501.52
	2	398.86	419.17
	7	108.92	248.87
	18	536.97	702.51
14T_PK_7277.las	1	399.01	499.9
	2	399.09	419.12
	7	105.05	408.47
	18	462.74	2412.9
14T_PK_7278.las	1	397.15	432.85
	2	397.19	419.97
	7	101.14	400.11
	18	517.81	695.49
14T_PK_7279.las	1	396.68	488.54
	2	396.63	419.89
	7	101.79	397.4
	18	509.63	2400.93
14T_PK_7280.las			

DPH-1.4 Report on Elevation by Class for Tiled Data - continued

File	Class	Z Min	Z Max
	1	394.51	471.08
	2	394.41	417.43
	7	97.67	398.62
	18	547.07	697.26
14T_PK_7281.las	1	394.58	493.73
	2	394.59	420.01
	7	103.15	400.45
	9	394.59	395.38
	10	394.62	395.68
	18	527.08	698.79
14T_PK_7282.las	1	400.79	437.76
	2	400.82	424.17
	7	107.16	421.65
	18	430.52	700.88
14T_PK_7283.las	1	402.29	459.46
	2	402.2	421.41
	7	108.93	413.09
	18	513.87	713.51
14T_PK_7284.las	1	399.04	499.2
	2	399.04	423.78
	7	106.87	404.74
	17	401.96	403.4
	18	556.8	701.79
14T_PK_7285.las	1	398.5	442.81
	2	398.54	427.85
	7	104.99	403.28
	17	402.46	403.3
	18	571.98	702.87
14T_PK_7286.las	1	398.86	502.63
	2	398.78	425.17
	7	106.02	401.88
	17	403.34	403.68
	18	548.31	699.66
14T_PK_7287.las	1	401.91	463.77
	2	401.78	424.67
	7	106.9	403.04
	17	404.38	404.75
	18	498.55	700
14T_PK_7288.las	1	403.12	442.11
	2	403.1	426.56

DPH-1.4 Report on Elevation by Class for Tiled Data - continued

File	Class	Z Min	Z Max
	7	107.8	189.27
	18	487.79	701.12
14T_PK_7289.las	1	401.43	478.47
	2	401.38	424.56
	7	108.64	404.41
	17	405.12	407.39
	18	435.13	701.77
14T_PK_7290.las	1	402.37	425.45
	2	402.36	418.39
	7	109.35	185.56
	18	446.23	2408.15
14T_PK_7291.las	1	402.79	435.12
	2	401.97	411.84
	7	109.44	403.5
	17	407.13	407.26
	18	532.97	702.57
14T_PK_7292.las	1	399.66	428.31
	2	399.63	411.96
	7	110.45	198.29
	9	399.62	401.26
	10	399.62	401.56
	18	480.15	702.38
14T_PK_7293.las	1	401.67	438.93
	2	401.35	414.13
	7	105.09	411.97
	9	407.23	407.73
	10	407.22	408.28
	17	407.1	409.76
	18	442.2	705.19
14T_PK_7294.las	1	401.51	462.26
	2	401.48	415.03
	7	105.27	411.88
	9	401.43	407.57
	10	401.4	407.9
	18	443.84	704.73
14T_PK_7295.las	1	401.63	437.86
	2	401.63	411.54
	7	113.16	408.56
	9	401.52	403.51
	10	401.63	404.55
	17	411.37	412.51

DPH-1.4 Report on Elevation by Class for Tiled Data - continued

File	Class	Z Min	Z Max
	18	402.99	705.38
14T_PK_7296.las	1	402.12	437.67
	2	402.09	411.28
	7	109.95	408.35
	9	402.09	404.27
	10	402.09	405.22
	17	410.78	412.55
	18	403.98	706.08
14T_PK_7297.las	1	402.86	491.92
	2	402.85	414.93
	7	112.85	412.34
	9	402.83	404.87
	10	402.82	405.43
	18	405.52	705.55
14T_PK_7298.las	1	403.5	439.76
	2	403.48	416.39
	7	111.51	414.22
	9	403.49	405.74
	10	403.49	406.11
	18	407.46	709.68
14T_PK_7299.las	1	404.96	490.94
	2	404.96	425.43
	7	115.84	412.97
	9	404.94	406.02
	10	404.97	406.28
	18	410.58	712.1
14T_PK_7368.las	1	411.18	512.64
	2	410.48	420.59
	7	123.52	412.06
	18	428.11	2398.53
14T_PK_7369.las	1	407.98	503.47
	2	407.92	420.51
	7	118.69	418.79
	17	410.35	410.69
	18	460.85	2402.57
14T_PK_7370.las	1	407.53	514.81
	2	407.32	417.88
	7	119.52	386.42
	18	445.62	2401.51
14T_PK_7371.las	1	397.23	501.77

DPH-1.4 Report on Elevation by Class for Tiled Data - continued

File	Class	Z Min	Z Max
	2	396.95	414.77
	7	108.78	410.83
	18	496.88	2399.23
14T_PK_7372.las	1	394.66	413.77
	2	394.69	409.47
	7	97.82	393.41
	18	415.25	2402.38
14T_PK_7373.las	1	390.05	492.94
	2	389.87	398.3
	7	94.3	395.49
	18	412.56	2401.46
14T_PK_7374.las	1	390.34	447.49
	2	390.19	417.34
	7	95.63	404.27
	17	397.65	399.16
	18	428.38	2401.4
14T_PK_7375.las	1	394.92	504.16
	2	394.05	419.36
	7	115.51	415.79
	18	435.52	2401.89
14T_PK_7376.las	1	393.51	437.41
	2	393.47	419.09
	7	105.29	393.43
	9	393.52	393.66
	10	393.52	393.8
	18	432.24	2404.66
14T_PK_7377.las	1	393.57	463.96
	2	393.5	413.43
	7	102.17	361.79
	9	393.5	394.59
	10	393.52	394.37
	18	411.3	2400.32
14T_PK_7378.las	1	393.95	418.19
	2	393.88	399.76
	7	101.16	398.16
	9	394.32	395.12
	10	394.33	395.55
	17	397.57	398.47
	18	434.3	2406.07
14T_PK_7379.las	1	391.9	483.29

DPH-1.4 Report on Elevation by Class for Tiled Data - continued

File	Class	Z Min	Z Max
	2	391.93	400.06
	7	100.91	345.38
	9	391.83	392.37
	10	391.89	392.81
	18	409.59	2400.54
14T_PK_7380.las	1	391.56	425.46
	2	391.52	402.26
	7	97.7	393.07
	9	391.5	394.49
	10	391.52	394.9
	18	413.48	2401.14
14T_PK_7381.las	1	392.24	424.11
	2	392.2	404.03
	7	99.37	397.78
	9	392.21	395.65
	10	392.23	396.22
	18	440.74	2398.19
14T_PK_7382.las	1	394.64	425.19
	2	394.67	404.2
	7	101.72	402.55
	9	394.67	396.26
	10	394.67	397.08
	18	459.4	2385.35
14T_PK_7383.las	1	393.92	428.78
	2	393.93	406.44
	7	97.54	400.95
	9	393.91	395
	10	393.92	395.25
	18	454.14	2396.28
14T_PK_7384.las	1	394.48	475.86
	2	394.65	404.16
	7	100.21	398.6
	9	394.56	397.67
	10	394.52	397.71
	18	478.39	2394.89
14T_PK_7385.las	1	395.16	469.4
	2	395.09	406.88
	7	106.34	401.31
	9	395.06	396.58
	10	395.03	396.8
	18	422.81	2399.8
14T_PK_7386.las			

DPH-1.4 Report on Elevation by Class for Tiled Data - continued

File	Class	Z Min	Z Max
	1	395.91	433.01
	2	395.83	404.23
	7	103.96	402.16
	9	395.81	397.7
	10	395.85	398.17
	18	435.83	2398.54
14T_PK_7387.las	1	396.55	429.1
	2	396.65	405.01
	7	104.26	402.92
	9	396.63	399.5
	10	396.64	399.87
	18	443.38	2401.41
14T_PK_7388.las	1	397.45	445.16
	2	397.45	405.73
	7	103.14	403.05
	9	397.46	399.74
	10	397.44	400.94
	18	468.95	2402.69
14T_PK_7389.las	1	398.04	434.09
	2	397.99	406.1
	7	101.85	400.8
	9	397.94	401.06
	10	398.01	401.9
	18	441.91	2403.14
14T_PK_7390.las	1	398.59	433.56
	2	398.55	408.57
	7	107.17	403.94
	9	398.53	399.84
	10	398.56	400.42
	18	437.86	2403.87
14T_PK_7391.las	1	399.11	435.82
	2	399.03	418.77
	7	110.59	409.38
	9	399.05	400.62
	10	399.05	401.14
	17	407.86	408.08
	18	463.41	2401.16
14T_PK_7392.las	1	399.42	513.11
	2	399.3	423.52
	7	112.7	410.44
	9	399.29	402.01
	10	399.3	402.56

DPH-1.4 Report on Elevation by Class for Tiled Data - continued

File	Class	Z Min	Z Max
	18	444.47	2399.73
14T_PK_7393.las	1	400.01	500.41
	2	400	416.07
	7	109.31	407.15
	9	399.96	403.18
	10	399.98	404.47
	18	437.62	2400.67
14T_PK_7394.las	1	400.4	436.4
	2	400.42	416.5
	7	105.86	410.77
	9	400.42	402.37
	10	400.41	403.46
	18	465.61	2403.42
14T_PK_7395.las	1	400.83	440.05
	2	400.82	418.6
	7	104.16	410.75
	9	400.83	402.95
	10	400.85	403.39
	18	402.23	2399.72
14T_PK_7396.las	1	402.02	493.82
	2	402.06	422.82
	7	116.94	320.36
	9	402.05	403.02
	10	402.08	403.75
	18	403.57	2404.54
14T_PK_7397.las	1	409.82	455.19
	2	409.64	438.37
	7	121.29	427.31
	9	420.33	421.45
	10	420.37	421.16
	18	417.49	2399.17
14T_PK_7398.las	1	413.35	516.58
	2	413	443.78
	7	133.22	436.26
	9	420.35	420.84
	10	420.38	421.19
	18	420.13	2404.05
14T_PK_7399.las	1	410.09	491.45
	2	409.76	446.25
	7	132.03	439.88
	18	417.8	2397.56

DPH-1.4 Report on Elevation by Class for Tiled Data - continued

File	Class	Z Min	Z Max
14T_PK_7468.las	1	404.34	431.51
	2	404.2	418.73
	7	115.87	405.57
	17	412.39	412.7
	18	466.34	710.07
14T_PK_7469.las	1	406.7	429.48
	2	406.66	416.87
	7	113.68	176.92
	18	431.79	2398.17
14T_PK_7470.las	1	406.92	425.73
	2	406.92	416.87
	7	119.28	381.85
	18	417.83	2397
14T_PK_7471.las	1	396.07	499.66
	2	396.06	414.42
	7	110.41	184.1
	18	418.22	2404.74
14T_PK_7472.las	1	390.03	482.01
	2	389.73	408.28
	7	97.79	345.38
	18	399.66	2403.65
14T_PK_7473.las	1	388.88	491.7
	2	388.77	396.65
	7	94.59	393.64
	18	413.52	2404.82
14T_PK_7474.las	1	393.14	495.97
	2	392.92	418.22
	7	99.8	393.95
	18	405.52	2404.24
14T_PK_7475.las	1	391.21	487.8
	2	391.12	416.91
	7	96.77	393.31
	9	392.51	392.81
	10	392.5	392.81
	18	425.39	2400.98
14T_PK_7476.las	1	392.52	492.15
	2	392.54	396.69
	7	92.47	366.15
	9	392.5	394.03
	10	392.52	394.43

DPH-1.4 Report on Elevation by Class for Tiled Data - continued

File	Class	Z Min	Z Max
	18	414.99	2402.96
14T_PK_7477.las	1	393.49	490.11
	2	393.52	397.61
	7	98.41	386.13
	17	395.88	396.74
	18	410.22	2395.26
14T_PK_7478.las	1	390.42	493.25
	2	390.16	398.04
	7	97.2	343.67
	9	390.14	395.08
	10	390.12	394.99
	18	439.78	2401.15
14T_PK_7479.las	1	390.91	424.97
	2	390.9	404.04
	7	95.97	393.98
	9	390.82	392.46
	10	390.88	392.63
	18	426.45	2404.67
14T_PK_7480.las	1	391.36	427.13
	2	391.37	407.74
	7	94.94	394.99
	9	391.36	392.4
	10	391.38	392.59
	18	438.35	2402.65
14T_PK_7481.las	1	392.36	425.41
	2	392.34	408.11
	7	96.44	398.09
	9	392.33	394.4
	10	392.31	394.53
	18	432.6	2405.46
14T_PK_7482.las	1	393.02	497.24
	2	392.97	404.35
	7	97.2	398.87
	9	392.96	394.4
	10	392.98	394.6
	18	437.91	2401.74
14T_PK_7483.las	1	393.69	427.13
	2	393.61	408.94
	7	99.86	403.77
	9	393.59	394.8
	10	393.59	394.88

DPH-1.4 Report on Elevation by Class for Tiled Data - continued

File	Class	Z Min	Z Max
	17	401.87	403.55
	18	446.44	2393.3
14T_PK_7484.las	1	394.46	428
	2	394.49	408.14
	7	103.51	400.3
	9	394.5	397.1
	10	394.46	397.58
	18	441.76	2401.52
14T_PK_7485.las	1	401.06	420
	2	400.55	405.01
	7	105.98	198.45
	18	435.93	2398
14T_PK_7486.las	1	396.67	465.54
	2	396.67	407.41
	7	104.7	202.77
	9	396.66	396.84
	10	396.71	396.83
	18	421.59	2404.2
14T_PK_7487.las	1	396.6	434.39
	2	396.64	411.79
	7	102.37	404.12
	9	396.63	398.65
	10	396.67	400.01
	17	404.49	404.65
	18	433.04	2400.65
14T_PK_7488.las	1	397.11	492.5
	2	397.14	421.96
	7	105.37	402.38
	9	397.13	410.39
	10	397.19	409.8
	17	405.84	406.07
	18	409.45	2404.47
14T_PK_7489.las	1	398.11	435.54
	2	398.12	424.32
	7	106.19	419.78
	9	398.1	399.91
	10	398.12	400.34
	17	407.76	407.94
	18	446.22	2396.62
14T_PK_7490.las	1	400.51	441.29
	2	400.51	425.42

DPH-1.4 Report on Elevation by Class for Tiled Data - continued

File	Class	Z Min	Z Max
	7	109.29	408.18
	17	409.75	409.89
	18	450.31	2401.89
14T_PK_7491.las	1	405.8	443.71
	2	405.84	432.23
	7	110.66	413.16
	18	458.45	2399.52
14T_PK_7492.las	1	411.88	485.83
	2	411.65	434.57
	7	117.84	328.19
	18	471.47	2402.3
14T_PK_7493.las	1	404.45	452.18
	2	404.21	432.93
	7	113.96	423.57
	18	459.96	2406.14
14T_PK_7494.las	1	404.45	451.61
	2	403.23	434.75
	7	110.72	424.33
	17	409.19	409.49
	18	485.46	2397.97
14T_PK_7495.las	1	401.01	534.51
	2	400.99	444.96
	7	104.13	426.23
	9	400.95	401.24
	10	400.99	401.69
	18	402.13	726.85
14T_PK_7496.las	1	415.37	543.19
	2	414.97	448.48
	7	122.57	441.86
	18	428.88	2396.77
14T_PK_7497.las	1	418.01	508.33
	2	417.75	451.99
	7	144.74	441.08
	18	429.37	2401.08
14T_PK_7498.las	1	428.12	544.37
	2	427.92	455.1
	7	156.57	452.82
	9	437.62	438.13
	10	437.68	438.39
	18	436.74	2401.83

DPH-1.4 Report on Elevation by Class for Tiled Data - continued

File	Class	Z Min	Z Max
14T_PK_7499.las	1	431.33	540
	2	431.25	456.5
	7	143.33	450.59
	9	431.28	446.76
	10	431.28	446.91
	18	433.02	2403.53
14T_PK_7568.las	1	403.92	511.44
	2	403.75	415.43
	7	116.63	194.41
	18	486.83	2399.27
14T_PK_7569.las	1	410.94	492.25
	2	410.68	419.34
	7	119.23	369.07
	18	493.57	2397.6
14T_PK_7570.las	1	403.32	489.6
	2	402.94	416.87
	7	114.07	190.48
	18	477.34	709.19
14T_PK_7571.las	1	393.25	484.39
	2	392.86	410.88
	7	105.12	405.53
	18	418.68	702.81
14T_PK_7572.las	1	388.46	503.69
	2	388.48	407.35
	7	95.68	398.19
	17	394.08	394.29
	18	389.88	702.79
14T_PK_7573.las	1	388.51	493.3
	2	388.43	396.35
	7	95.94	393.35
	17	393.9	396.5
	18	420.74	692.01
14T_PK_7574.las	1	390.8	493.13
	2	390.74	399.23
	7	95	390.35
	17	394.04	394.21
	18	409.58	692.52
14T_PK_7575.las	1	388.28	488.2
	2	388.21	395.6
	7	94.54	392.98

DPH-1.4 Report on Elevation by Class for Tiled Data - continued

File	Class	Z Min	Z Max
	9	388.18	388.94
	10	388.21	389.23
	18	409.67	691.38
14T_PK_7576.las	1	388.34	493.44
	2	388.36	396.88
	7	94.03	393.09
	9	388.27	390.09
	10	388.36	390.24
	18	408.06	2395.92
14T_PK_7577.las	1	389.22	458.89
	2	389.2	408.83
	7	91.88	394.65
	9	389.18	390.43
	10	389.21	390.65
	18	425.98	2401.08
14T_PK_7578.las	1	389.85	481.05
	2	389.9	410.66
	7	93.81	397.34
	9	389.88	392.23
	10	389.92	393.06
	18	449.2	2401.83
14T_PK_7579.las	1	393.18	500.63
	2	393.04	411.27
	7	102.68	400.92
	18	447.67	2404.06
14T_PK_7580.las	1	392.87	499.03
	2	392.53	411.97
	7	102.69	401.44
	9	407.31	407.76
	10	407.39	407.86
	18	422.21	2401.05
14T_PK_7581.las	1	399.24	422.78
	2	398.92	413.16
	7	107.34	407.17
	18	442.83	2400.6
14T_PK_7582.las	1	396.72	480.74
	2	396.71	415.19
	7	107.67	401.53
	18	429.12	2401.66
14T_PK_7583.las	1	396.21	493.13

DPH-1.4 Report on Elevation by Class for Tiled Data - continued

File	Class	Z Min	Z Max
	2	396.17	416.82
	7	105.73	405.52
	18	431.76	2401.82
14T_PK_7584.las	1	401.97	458.93
	2	401.69	420.45
	7	109.53	409.23
	9	411.27	411.63
	10	411.32	411.91
	18	425.41	2402.72
14T_PK_7585.las	1	402.84	437.19
	2	402.78	424.36
	7	110.33	414.3
	9	411.29	411.67
	10	411.3	411.79
	18	446.96	2401.02
14T_PK_7586.las	1	401.59	436.38
	2	401.63	425
	7	110.75	408.66
	17	410.75	410.85
	18	469.07	2401.07
14T_PK_7587.las	1	405.39	440.07
	2	405.38	428.06
	7	111.99	399.98
	18	436.9	2400.59
14T_PK_7588.las	1	407.55	489.44
	2	407.49	433.99
	7	118.21	419.98
	9	409.07	410.34
	10	409.11	410.53
	18	444.9	2404.28
14T_PK_7589.las	1	413.55	516.59
	2	413.53	437.67
	7	125.87	423.48
	9	418.77	419.48
	10	418.77	419.71
	18	449.3	2408.74
14T_PK_7590.las	1	414.42	488.52
	2	414.4	446.77
	7	129.03	435.06
	18	462.44	2400.41
14T_PK_7591.las			

DPH-1.4 Report on Elevation by Class for Tiled Data - continued

File	Class	Z Min	Z Max
	1	415.73	455.28
	2	415.66	444.39
	7	128.21	424.83
	18	471.72	2406.41
14T_PK_7592.las	1	421.76	453.88
	2	420.86	446.1
	7	132.71	431.02
	18	468.18	2398.95
14T_PK_7593.las	1	411.17	453.66
	2	411.16	438.89
	7	123	413.88
	18	491.43	2404.55
14T_PK_7594.las	1	420.82	462.25
	2	420.68	446.92
	7	129.08	430.38
	18	451.61	2398.19
14T_PK_7595.las	1	414.5	529.28
	2	413.94	445.28
	7	123.24	438.42
	18	421.85	2402.06
14T_PK_7596.las	1	426.55	543.71
	2	426.6	450.97
	7	138.22	446.08
	9	434.44	435.06
	10	434.47	435.28
	18	434.26	2401.81
14T_PK_7597.las	1	434.66	463
	2	434.51	455.9
	7	161.9	438.8
	9	444.58	445.2
	10	444.59	445.45
	18	446.05	2405.02
14T_PK_7598.las	1	441.84	536.87
	2	441.86	457.18
	7	160.81	307.91
	9	444.62	445.1
	10	444.59	445.35
	18	459.89	2402.6
14T_PK_7599.las	1	440.81	543.51
	2	440.72	461.53

DPH-1.4 Report on Elevation by Class for Tiled Data - continued

File	Class	Z Min	Z Max
	7	151.55	453.13
	18	464.94	2398.57
14T_PK_7668.las	1	403.32	425.02
	2	403.04	411.59
	7	112.87	398.44
	18	478.98	2397.59
14T_PK_7669.las	1	403.32	419.93
	2	403.24	411.32
	7	113.44	389.96
	9	405.65	406.73
	10	405.67	406.94
	18	453.11	2397.64
14T_PK_7670.las	1	404.19	505.56
	2	403.95	412.08
	7	113	395.14
	18	441.76	2403.26
14T_PK_7671.las	1	391.31	478.15
	2	391.28	408.7
	7	94.66	402.6
	9	398.19	405.21
	10	398.25	405.5
	18	438.33	2397.51
14T_PK_7672.las	1	387.48	491.71
	2	387.4	403.57
	7	92.49	392.72
	18	390.82	2402.17
14T_PK_7673.las	1	388.42	490.13
	2	388.36	394.88
	7	96.12	393.21
	18	412.31	2401.94
14T_PK_7674.las	1	387.37	420.18
	2	387.35	395.73
	7	93.22	391.24
	9	387.35	388.15
	10	387.38	388.35
	18	406.86	2401.4
14T_PK_7675.las	1	387.46	419.99
	2	387.54	406.82
	7	91.79	393.69
	9	387.5	388.89

DPH-1.4 Report on Elevation by Class for Tiled Data - continued

File	Class	Z Min	Z Max
	10	387.48	389.49
	17	396.2	397.06
	18	446.79	2400.69
14T_PK_7676.las	1	388.26	437.45
	2	388.21	407.54
	7	97.65	392.97
	9	388.15	389.35
	10	388.15	389.4
	18	421.45	2398.43
14T_PK_7677.las	1	392.42	488.24
	2	392.15	410.11
	7	107.72	403.1
	9	402.4	402.99
	10	402.42	403.09
	18	425.13	2344.37
14T_PK_7678.las	1	403.21	504.03
	2	403.22	414.76
	7	113.17	383.28
	18	440.07	706.3
14T_PK_7679.las	1	401.08	496.19
	2	400.65	414.7
	7	110.65	411.4
	18	434.67	706.41
14T_PK_7680.las	1	407.38	508.7
	2	407.37	418.73
	7	116.87	411.41
	9	407.31	407.76
	10	407.35	407.81
	18	427.05	708.15
14T_PK_7681.las	1	404.77	511.63
	2	404.11	422.1
	7	115.59	412.06
	9	407.35	407.49
	10	407.36	407.54
	18	433.13	709.86
14T_PK_7682.las	1	407.99	511.16
	2	408.08	426.39
	7	117.42	412.94
	18	429.18	711.27
14T_PK_7683.las	1	409.26	503.87

DPH-1.4 Report on Elevation by Class for Tiled Data - continued

File	Class	Z Min	Z Max
	2	409.01	431.35
	7	118.69	417.33
	9	415.05	415.5
	10	415.1	415.66
	18	434.99	2359.27
14T_PK_7684.las	1	413.06	511.3
	2	413.06	443.33
	7	126.52	414.08
	18	442.78	2404.83
14T_PK_7685.las	1	412.4	502.33
	2	412.18	442.64
	7	127.92	431.12
	18	457.6	2403.83
14T_PK_7686.las	1	407.26	507.09
	2	406.44	439.42
	7	118.45	419.38
	9	416.46	417.06
	10	416.46	417.33
	18	417.58	2405.49
14T_PK_7687.las	1	411.22	531.35
	2	411.27	444.48
	7	124.49	428.12
	17	419.74	419.99
	18	446.55	2400.22
14T_PK_7688.las	1	421.91	519.55
	2	421.8	450.59
	7	134.67	201.52
	18	477.87	2401.62
14T_PK_7689.las	1	421.47	529.72
	2	421.07	449.84
	7	133.42	444.52
	9	439.92	440.11
	10	439.99	440.44
	18	432.94	2403.58
14T_PK_7690.las	1	433.48	543.89
	2	433.39	454.73
	7	147.83	446.19
	18	475.78	2399.59
14T_PK_7691.las	1	427.39	525.15
	2	426.67	450.79

DPH-1.4 Report on Elevation by Class for Tiled Data - continued

File	Class	Z Min	Z Max
	7	137.84	435.22
	18	461.35	2404.63
14T_PK_7692.las	1	421.35	476.94
	2	420.79	447.59
	7	134.71	430.27
	18	467.42	2401.74
14T_PK_7693.las	1	421.3	519.72
	2	420.64	442.78
	7	135.54	427.51
	18	482.42	2403.3
14T_PK_7694.las	1	422.69	505.31
	2	422.21	446.5
	7	149.66	428.6
	18	478.65	2402.15
14T_PK_7695.las	1	427.4	458.26
	2	427.12	448.32
	7	142.97	431.14
	18	434.43	2397.37
14T_PK_7696.las	1	435.75	528.94
	2	435.79	453.18
	7	156.46	429.37
	18	457.71	2398.6
14T_PK_7697.las	1	434.84	544.68
	2	434.7	454.75
	7	162.96	450.91
	18	450.26	737.49
14T_PK_7698.las	1	435.16	528.47
	2	435.14	454.2
	7	150.58	444.42
	9	435.07	435.45
	10	435.14	435.51
	18	445.39	738.24
14T_PK_7699.las	1	448.38	476.46
	2	448.37	456.97
	7	163.12	452.71
	18	464.42	742.79
14T_PK_7768.las	1	399.57	415.51
	2	398.89	408.79
	7	114.82	361.99

DPH-1.4 Report on Elevation by Class for Tiled Data - continued

File	Class	Z Min	Z Max
	18	424.9	657.91
14T_PK_7769.las	1	401.87	426.52
	2	401.34	410.42
	7	117.94	330.59
	18	413.97	2308.68
14T_PK_7770.las	1	403.3	427.85
	2	403.05	410.09
	7	122.64	144.36
	18	459.24	669.95
14T_PK_7771.las	1	392.79	419.3
	2	392.09	406.14
	7	395.23	395.23
	18	448.54	680.04
14T_PK_7772.las	1	387.29	418.03
	2	387.21	395.91
	7	389.08	390.98
	17	395.17	395.39
	18	393.16	671.01
14T_PK_7773.las	1	389.95	412.58
	2	389.87	394.83
	7	389.54	392.84
	18	432.48	678.89
14T_PK_7774.las	1	387.35	421.79
	2	387.34	395.06
	7	344.79	387.45
	9	387.31	387.69
	10	387.3	388.23
	18	417.72	670.12
14T_PK_7775.las	1	389.56	419.86
	2	389.16	407.3
	7	283.47	400.72
	18	485.4	669.05
14T_PK_7776.las	1	403.68	416.44
	2	403.39	407.61
	7	380.95	380.95
	18	456.17	664.74
14T_PK_7777.las	1	403.02	424.22
	2	402.95	410.59
	7	151.11	393.8

DPH-1.4 Report on Elevation by Class for Tiled Data - continued

File	Class	Z Min	Z Max
	18	428.58	2314.49
14T_PK_7778.las	1	408.34	428.53
	2	408.29	415.83
	18	465.21	650.32
14T_PK_7779.las	1	405.73	431.01
	2	405.42	414.67
	18	425.83	2356.3
14T_PK_7780.las	1	417.59	421.3
	2	413.9	418.85
	7	279.8	282.88
	18	427.02	652.27
14T_PK_7781.las	1	411.99	420.73
	2	412.04	421.44
	7	399.06	399.06
	18	429.82	2401.63
14T_PK_7782.las	1	414.68	426.57
	2	414.42	426.81
	7	215.08	407.89
	18	529.38	2403.93
14T_PK_7783.las	1	423.38	430.75
	2	423.18	430.94
	18	515.16	2377.14
14T_PL_0000.las	1	496.31	530.18
	2	496.13	515.24
	7	214.23	500.99
	18	564.45	815.32
14T_PL_0001.las	1	506.4	532.69
	2	505.55	522.04
	18	586.43	690.14
14T_PL_0002.las	1	512.51	549.2
	2	512.3	523.57
	18	560.67	798.5
14T_PL_0003.las	1	510.45	529.99
	2	510.4	524.82
	7	514.62	514.62
14T_PL_0004.las	1	508.32	532.38
	2	508.18	525.16

DPH-1.4 Report on Elevation by Class for Tiled Data - continued

File	Class	Z Min	Z Max
	7	511.41	518.9
	18	674.17	761.07
14T_PL_0005.las	1	507.98	536.46
	2	507.75	521.72
	7	230.28	517.38
	18	519.44	761.77
14T_PL_0006.las	1	514.41	613.24
	2	514.16	523.32
	7	214.98	347
	18	613.85	764.56
14T_PL_0007.las	1	506.1	607.19
	2	505.68	521.72
	7	506.2	516.84
	18	520.33	600.92
14T_PL_0008.las	1	500.36	585.36
	2	500.21	520.26
	7	214.61	249.27
	18	559.67	792.34
14T_PL_0009.las	1	493.05	581.61
	2	492.98	507.77
	7	206.18	503.74
	17	497.85	498.3
	18	499.17	798.31
14T_PL_0010.las	1	495.37	574.61
	2	495.4	519.63
	7	205.29	500.95
	18	499.85	2507.34
14T_PL_0011.las	1	501.37	588.31
	2	501.33	522
	7	210.62	515.87
	18	504.51	2505.8
14T_PL_0012.las	1	509.81	533.13
	2	509.24	523.99
	7	242.94	303.19
	18	516.14	813.23
14T_PL_0013.las	1	516.85	544.98
	2	516.83	524.9
	7	238.29	523.62
	18	609.12	2363.59

DPH-1.4 Report on Elevation by Class for Tiled Data - continued

File	Class	Z Min	Z Max
14T_PL_0014.las	1	516.82	559.51
	2	516.81	525.09
	7	377.21	524.28
	9	519.36	519.84
	10	519.39	520.02
	18	553.21	779.74
14T_PL_0015.las	1	521.62	566.59
	2	521.69	526.96
	7	257.08	523.39
	18	533.36	774.9
14T_PL_0016.las	1	520.94	542.8
	2	520.97	527.24
	18	724.28	790.74
14T_PL_0017.las	1	521.21	543.28
	2	520.94	526.9
	7	522.59	522.59
	18	684.28	760.19
14T_PL_0018.las	1	521.9	543.32
	2	521.93	527.92
	7	255.4	261.23
	18	602.97	805.52
14T_PL_0019.las	1	518.69	560.56
	2	518.81	530.75
	7	520.49	523.37
	9	518.7	518.95
	10	518.78	519.01
	17	530.64	531.21
	18	534.69	772.96
14T_PL_0020.las	1	518.82	543.78
	2	518.69	526.84
	7	523.57	523.73
	9	518.76	518.91
	10	518.8	518.93
	18	531.7	531.85
14T_PL_0021.las	1	508.6	543.13
	2	508.12	527.42
	7	509.62	521.65
	18	688.02	774.49
14T_PL_0022.las	1	506.7	537.57
	2	506.42	526.71

DPH-1.4 Report on Elevation by Class for Tiled Data - continued

File	Class	Z Min	Z Max
	7	507.06	510.21
	17	512.03	512.37
	18	513.84	677.31
14T_PL_0023.las	1	511.95	544.92
	2	511.54	529.96
	7	274.64	525.02
	18	531.71	757.75
14T_PL_0024.las	1	518.98	547.93
	2	519	530.65
	7	332.65	376.58
	18	539.43	716.77
14T_PL_0025.las	1	525.27	573.1
	2	525.28	529.36
	7	275.95	507.22
	18	530.07	817.54
14T_PL_0026.las	1	523.61	557.69
	2	522.81	529.57
	7	250.54	494.01
	18	532.3	807.76
14T_PL_0027.las	1	520.45	548.57
	2	520.45	529.61
	7	444.87	515.1
	18	530.55	761.28
14T_PL_0028.las	1	515.41	543.89
	2	515.41	529.25
	18	535.36	759.17
14T_PL_0029.las	1	508.18	547.87
	2	508.13	525.07
	7	223.55	511.74
	17	513.55	513.83
	18	517.07	728.88
14T_PL_0030.las	1	511.44	535.28
	2	511.4	526.59
	7	221.41	256.85
	18	533.86	722.15
14T_PL_0031.las	1	517.06	534.33
	2	516.12	529.66
	18	537.33	711.46
14T_PL_0032.las			

DPH-1.4 Report on Elevation by Class for Tiled Data - continued

File	Class	Z Min	Z Max
	1	515.59	543.52
	2	515.47	530.34
	7	241.68	241.68
	18	677.32	714.42
14T_PL_0033.las	1	520.49	549.42
	2	520.25	533.68
	7	465.18	528.31
	18	545.69	728.57
14T_PL_0034.las	1	523.5	541.75
	2	523.52	535.32
	7	334.75	334.75
	18	541.96	741.52
14T_PL_0035.las	1	527.41	552.35
	2	527.42	539.02
	18	623.45	726.08
14T_PL_0036.las	1	531.95	555.69
	2	531.55	542.21
	7	249.78	249.78
	18	660.34	801.33
14T_PL_0037.las	1	529.64	542.93
	2	529.21	539.51
	18	702.56	705.47
14T_PL_0038.las	1	525.48	545.61
	2	524.93	534.85
	7	292.27	528.72
	18	658.5	658.5
14T_PL_0039.las	1	522.4	550.62
	2	522.03	532.63
	7	302.22	530.34
	18	534.2	1581.58
14T_PL_0040.las	1	520.59	547.63
	2	520.51	531.27
	7	527.17	527.59
	18	547.66	680.71
14T_PL_0041.las	1	519.58	542.74
	2	519.51	529.97
	18	728.66	793.23
14T_PL_0042.las	1	512.85	542.18

DPH-1.4 Report on Elevation by Class for Tiled Data - continued

File	Class	Z Min	Z Max
	2	512.88	531.4
	7	520.55	522.79
	17	518.3	518.71
	18	519.98	754.44
14T_PL_0043.las	1	520.5	540.29
	2	520.42	531.36
	18	551.81	742.54
14T_PL_0044.las	1	525.5	548.72
	2	525.54	532.24
	18	539.28	755.49
14T_PL_0100.las	1	494.96	527.31
	2	494.93	517.31
	7	210.53	499.67
	9	498.9	500.22
	10	498.91	500.18
	17	501.77	502.31
	18	532.1	797.97
14T_PL_0101.las	1	495.01	527.28
	2	495.01	515.83
	7	211.93	506.21
	9	498.93	504.2
	10	498.92	504.53
	18	576.44	802.35
14T_PL_0102.las	1	503.4	533.46
	2	503.27	519.72
	7	252.79	483.59
	18	511.92	789.11
14T_PL_0103.las	1	510.61	597.43
	2	510.42	521.18
	7	236.91	489.03
	18	523.85	802.07
14T_PL_0104.las	1	504.79	535.7
	2	504.86	522.47
	7	263.26	511.79
	18	695.35	1830.78
14T_PL_0105.las	1	503.93	529.59
	2	503.94	520.83
	18	513.53	801.14
14T_PL_0106.las	1	513.69	534.7

DPH-1.4 Report on Elevation by Class for Tiled Data - continued

File	Class	Z Min	Z Max
	2	512.51	521.08
	7	230.93	247.52
	18	540.19	808.83
14T_PL_0107.las	1	499.73	533.85
	2	498.78	520.15
	7	220.08	509.04
	18	569.19	809.16
14T_PL_0108.las	1	490.33	566.96
	2	490.19	518.75
	7	207.44	485.04
	18	540.32	790.81
14T_PL_0109.las	1	491.36	531.97
	2	491.21	513.23
	7	206.44	495.51
	18	543.21	794.82
14T_PL_0110.las	1	497.06	539.73
	2	496.7	520.14
	7	215.53	513.14
	9	502.07	503.11
	10	502.13	503.56
	18	531.98	811.47
14T_PL_0111.las	1	511.31	541.01
	2	510.81	521.38
	7	224.56	249.64
	18	556.5	810.54
14T_PL_0112.las	1	517.62	552.43
	2	517.6	521.74
	7	228.03	517.72
	18	526.76	808.57
14T_PL_0113.las	1	515.81	587.16
	2	515.83	521.85
	7	239.32	467.44
	18	570.76	805.06
14T_PL_0114.las	1	515.72	539.25
	2	515.67	523.17
	7	515.7	519.37
	18	532.07	749.95
14T_PL_0115.las	1	521.75	532.64
	2	520.32	524.26

DPH-1.4 Report on Elevation by Class for Tiled Data - continued

File	Class	Z Min	Z Max
	7	283.03	458.38
	18	556.69	807.7
14T_PL_0116.las	1	519.65	539.18
	2	519.5	524.72
	7	219.79	474.84
	18	570.28	770.7
14T_PL_0117.las	1	520.98	614.73
	2	520.57	524.74
	7	240.3	514.45
	18	625.67	826.07
14T_PL_0118.las	1	521.77	544.65
	2	521.76	527.3
	7	241.97	471.37
	18	674.4	808.77
14T_PL_0119.las	1	522.25	534.17
	2	521.96	527.68
	18	697.39	772.33
14T_PL_0120.las	1	517.59	556.22
	2	517.35	526.34
	7	271.77	522.5
	18	793.23	857.52
14T_PL_0121.las	1	511.15	530.48
	2	509.46	527.57
	18	716.83	783.99
14T_PL_0122.las	1	504.94	538.95
	2	504.68	525.64
	7	377.18	523.76
	18	513.78	739.86
14T_PL_0123.las	1	508.89	545.16
	2	508.67	530.13
	7	507.75	528.07
	18	535.1	731.27
14T_PL_0124.las	1	512.82	537.49
	2	512.79	529.71
	7	253.76	516.48
	9	516.62	516.94
	10	516.64	517.67
	18	677.64	800.34
14T_PL_0125.las			

DPH-1.4 Report on Elevation by Class for Tiled Data - continued

File	Class	Z Min	Z Max
	1	518.55	592.3
	2	518.45	529.47
	7	267.17	526.93
	18	558.2	785.33
14T_PL_0126.las	1	521.16	622.28
	2	521.15	529.24
	7	221.58	524.02
	18	541.46	821.71
14T_PL_0127.las	1	518.11	543.43
	2	518.03	527.77
	7	236.27	524.24
	18	543.26	2127.75
14T_PL_0128.las	1	515.02	542.02
	2	514.72	526.81
	7	299.86	442.47
	18	527.95	792.62
14T_PL_0129.las	1	507.83	539.44
	2	507.84	524.6
	7	214.99	283.19
	18	513.42	2498.37
14T_PL_0130.las	1	506.77	556.78
	2	506.72	523.13
	7	216.17	516.51
	17	512.12	512.54
	18	515.64	2497.62
14T_PL_0131.las	1	509.69	541.19
	2	509.76	527.14
	7	347.2	514.56
	18	536.15	2473.06
14T_PL_0132.las	1	514.89	537.61
	2	515.2	529.85
	7	234.49	516.71
	18	537.21	1948.36
14T_PL_0133.las	1	519.49	552.6
	2	519.45	531.74
	7	286.21	522.93
	18	533.06	757.74
14T_PL_0134.las	1	525.12	550.1
	2	524.79	534.83

DPH-1.4 Report on Elevation by Class for Tiled Data - continued

File	Class	Z Min	Z Max
	7	525.04	525.04
	18	531.32	743.34
14T_PL_0135.las	1	525.62	548.98
	2	525.56	538.59
	7	520.82	529.78
	9	525.49	525.88
	10	525.54	526.08
	18	691.43	771.98
14T_PL_0136.las	1	525.3	546.11
	2	525.11	539.62
	7	373.31	517.59
	9	525.52	525.78
	10	525.53	525.99
	18	535.87	821.28
14T_PL_0137.las	1	524.76	545.7
	2	524.71	536.17
	18	678.14	778.95
14T_PL_0138.las	1	525.14	543.58
	2	525.09	535.25
	7	309.6	309.6
	18	536.68	754.53
14T_PL_0139.las	1	527.19	555.61
	2	526.5	533.91
	18	612.41	714.77
14T_PL_0140.las	1	520.02	542.58
	2	519.96	531.84
	7	426.64	527.46
	18	701.03	784.29
14T_PL_0141.las	1	517.24	538.03
	2	516.96	530.07
	7	518.8	519.61
	18	528.25	528.25
14T_PL_0142.las	1	511.3	547.51
	2	511.17	531.25
	7	512.31	520.74
	17	517.1	517.36
	18	519.65	768.16
14T_PL_0143.las	1	518.66	546.61
	2	518.17	531.98

DPH-1.4 Report on Elevation by Class for Tiled Data - continued

File	Class	Z Min	Z Max
	7	522.57	529.07
	18	539.13	682.19
14T_PL_0144.las	1	516.13	540.08
	2	516.06	530.48
	7	518.05	518.05
	18	526.66	526.66
14T_PL_0200.las	1	498.05	522.06
	2	497.67	518.69
	7	240.77	499.67
	18	655.08	2497.74
14T_PL_0201.las	1	493.33	540.79
	2	493.37	514.55
	7	200.1	502.9
	17	497.41	499.43
	18	533.82	778.33
14T_PL_0202.las	1	493.01	561.57
	2	493.07	519.91
	7	216.74	515.01
	18	537.67	807.62
14T_PL_0203.las	1	498.66	529.43
	2	498.66	519.38
	7	208.95	507.97
	18	554.42	813.97
14T_PL_0204.las	1	502.87	531.28
	2	502.85	519.27
	7	217.32	515.98
	18	589.93	808.97
14T_PL_0205.las	1	501.37	543.53
	2	501.28	519.04
	7	221.45	511.83
	18	634.17	807.45
14T_PL_0206.las	1	508.86	534.01
	2	508.79	520.1
	7	230.95	510.2
	18	525.5	807.72
14T_PL_0207.las	1	495.12	530.7
	2	495.09	519.59
	7	207.18	500.48
	18	544.31	807.34

DPH-1.4 Report on Elevation by Class for Tiled Data - continued

File	Class	Z Min	Z Max
14T_PL_0208.las	1	489.25	574.42
	2	489.3	515.11
	7	192.21	501.97
	9	490.89	491.69
	10	490.94	492.32
	17	495.01	495.29
	18	563.94	2060.02
14T_PL_0209.las	1	490.57	540.84
	2	490.46	518.11
	7	212.48	512.43
	9	490.93	491.94
	10	490.98	491.47
	17	496.06	496.64
	18	550.25	1328.62
14T_PL_0210.las	1	506.74	529.79
	2	506.71	519.54
	7	236.43	513.94
	18	520.89	807.32
14T_PL_0211.las	1	513.52	537.14
	2	513.14	521.09
	18	653.33	783.3
14T_PL_0212.las	1	518.31	537.55
	2	518.26	521.23
	7	235.15	240.72
	18	529.28	810.01
14T_PL_0213.las	1	517.48	529.77
	2	516.71	522.3
	7	403.22	410.7
	18	529.76	624.59
14T_PL_0214.las	1	513.64	540.37
	2	513.58	522.44
	7	370.06	515.06
	9	517.47	519.67
	10	517.57	520.15
	18	535.14	711.85
14T_PL_0215.las	1	519.31	532.21
	2	517	522.73
	7	518.91	518.91
	18	530.39	802.21
14T_PL_0216.las	1	514.69	538.88

DPH-1.4 Report on Elevation by Class for Tiled Data - continued

File	Class	Z Min	Z Max
	2	514.44	523.5
	7	234.9	519.62
	18	533.97	804.58
14T_PL_0217.las	1	517.8	541.83
	2	517.79	524.64
	7	277.64	461.98
	18	543.54	815.34
14T_PL_0218.las	1	520.74	537.19
	2	520.74	524.57
	18	534.21	799.64
14T_PL_0219.las	1	520.83	539.41
	2	520.76	526.2
	7	370.87	372.24
	18	536.77	730.95
14T_PL_0220.las	1	514.14	539.16
	2	514.21	524.43
	7	239.92	518
	18	528.67	809.83
14T_PL_0221.las	1	521	540.12
	2	520.98	525.41
	7	231.91	318.06
	18	525.46	815.25
14T_PL_0222.las	1	504.47	552.53
	2	504.36	526.31
	7	230.77	507.81
	17	509.42	509.72
	18	509.65	811.29
14T_PL_0223.las	1	503.4	554.96
	2	503.39	523.51
	7	230.45	515.2
	18	512.46	804.5
14T_PL_0224.las	1	506.11	546.28
	2	505.81	530.47
	7	216.85	518.56
	18	515.21	823.79
14T_PL_0225.las	1	510.8	546.61
	2	510.75	528.09
	7	237.66	522.65
	18	527.39	807.1

DPH-1.4 Report on Elevation by Class for Tiled Data - continued

File	Class	Z Min	Z Max
14T_PL_0226.las	1	517.81	604.14
	2	517.66	527.76
	7	252.67	489.87
	18	536.32	801.78
14T_PL_0227.las	1	524.02	553.25
	2	523.94	529.76
	7	234.76	524.37
	18	550.05	818.93
14T_PL_0228.las	1	515.06	544.8
	2	514.71	529.92
	7	256	282.75
	18	662.65	803.12
14T_PL_0229.las	1	506.57	543.38
	2	506.4	525.55
	7	217.88	438.39
	18	521.02	820.56
14T_PL_0230.las	1	506.09	600.31
	2	506.09	522.88
	7	214.88	509.77
	17	511.32	511.66
	18	512.61	811.51
14T_PL_0231.las	1	513.4	618.15
	2	512.8	526.63
	7	232.46	520.01
	18	533.28	811.7
14T_PL_0232.las	1	515.79	532.13
	2	514.76	528.91
	18	725.6	800.36
14T_PL_0233.las	1	517.54	547.1
	2	517.61	527.27
	7	518.48	519.21
	18	529.31	786.74
14T_PL_0234.las	1	520.83	532.17
	2	520.85	528.94
	7	381.33	381.33
	18	681.51	784.47
14T_PL_0235.las	1	526.37	547.39
	2	526.21	534.17
	7	235.83	442.6

DPH-1.4 Report on Elevation by Class for Tiled Data - continued

File	Class	Z Min	Z Max
	18	670.47	820.19
14T_PL_0236.las	1	525.71	545.18
	2	525.68	535.38
	18	592.33	804.89
14T_PL_0237.las	1	524.7	531.85
	2	524.73	531.72
	7	251.99	498.53
	18	652.93	831.8
14T_PL_0238.las	1	525.26	571.37
	2	525.26	534.45
	7	243.74	530.8
	18	548.48	813.56
14T_PL_0239.las	1	527.53	623.23
	2	527.49	532.35
	7	233.75	523.06
	18	547.74	832.73
14T_PL_0240.las	1	521.19	609.89
	2	521.21	532.89
	7	231.26	526.69
	18	541.42	834.73
14T_PL_0241.las	1	517.94	541.34
	2	517.96	530.54
	7	522.43	524.13
	18	670.6	687.36
14T_PL_0242.las	1	511.14	542.18
	2	511.2	525.01
	7	516.63	517.06
	18	517.42	776.6
14T_PL_0243.las	1	510.37	541.94
	2	510.19	529.45
	7	501.74	516.22
	17	517.93	518.94
	18	515.85	791.45
14T_PL_0244.las	1	509.97	537.92
	2	509.97	528.44
	7	510.35	515.5
	18	516.12	741.57
14T_PL_0300.las	1	506.66	522.74

DPH-1.4 Report on Elevation by Class for Tiled Data - continued

File	Class	Z Min	Z Max
	2	506.41	519.92
	7	227.02	252.98
	18	669.07	809.91
14T_PL_0301.las	1	493.5	526.36
	2	493.48	517.55
	7	215.4	498.51
	9	510.36	510.79
	10	510.39	511
	18	681.45	802.57
14T_PL_0302.las	1	490.8	526.37
	2	490.57	515.91
	7	206.93	496.21
	18	535.3	2502.04
14T_PL_0303.las	1	489.77	524.15
	2	489.79	512.24
	7	197.62	508.2
	18	527.88	2500.63
14T_PL_0304.las	1	498.79	528.02
	2	498.82	517.44
	7	213.99	508.16
	18	521.67	807.54
14T_PL_0305.las	1	497.6	526.73
	2	497.62	517.19
	7	210.14	496.61
	18	584.35	805.58
14T_PL_0306.las	1	503.93	526.57
	2	503.81	517.6
	7	215.83	486.86
	18	621.59	801.93
14T_PL_0307.las	1	491.65	520.98
	2	491.66	516.65
	7	203.51	247.29
	18	507.83	793.39
14T_PL_0308.las	1	488.18	521.57
	2	488.18	511.71
	7	200.11	490.37
	17	491.38	492.47
	18	493.36	790.36
14T_PL_0309.las	1	495.31	538.06

DPH-1.4 Report on Elevation by Class for Tiled Data - continued

File	Class	Z Min	Z Max
	2	495.22	516.53
	7	213.85	511.32
	18	657.85	805.49
14T_PL_0310.las	1	502.46	532.98
	2	501.55	518.64
	7	229.68	514.84
	18	513.94	806.47
14T_PL_0311.las	1	512.62	534.87
	2	512.34	519.25
	7	227.68	231.1
	18	678.14	804.75
14T_PL_0312.las	1	517.76	538.93
	2	517.44	520.46
	7	229.89	247.1
	18	669.91	807.26
14T_PL_0313.las	1	518.61	532.43
	2	518.62	522.97
	7	236.3	239.95
	18	700.73	811.13
14T_PL_0314.las	1	511.7	538.06
	2	511.73	521.24
	7	230.18	511.96
	18	528.54	804.05
14T_PL_0315.las	1	513.13	535.84
	2	513.09	521.88
	7	240.33	399.34
	18	528.52	805.86
14T_PL_0316.las	1	511.6	530.02
	2	511.51	521.76
	7	224.8	514.31
	18	546.49	810.6
14T_PL_0317.las	1	519.18	538.11
	2	519.13	523.05
	7	234.76	520.63
	18	550.08	813.04
14T_PL_0318.las	1	517.07	535.18
	2	517	523.65
	7	235.75	243.99
	18	530.24	807.29

DPH-1.4 Report on Elevation by Class for Tiled Data - continued

File	Class	Z Min	Z Max
14T_PL_0319.las	1	520.26	533.6
	2	520.18	529.01
	7	235.61	235.61
	17	528.33	529.83
	18	532.05	806.83
14T_PL_0320.las	1	513.68	539.35
	2	513.33	524.5
	7	237.05	518.17
	18	521.66	2487.5
14T_PL_0321.las	1	515.65	544.18
	2	515.61	523
	7	226.3	459.96
	18	530.91	2498.16
14T_PL_0322.las	1	511.91	538.18
	2	511.56	523.26
	7	225.81	515.85
	18	518.07	809.04
14T_PL_0323.las	1	501.57	528.21
	2	501.4	522.07
	7	214.86	441.61
	17	506	507.04
	18	508.61	808.76
14T_PL_0324.las	1	503.04	529.09
	2	502.89	523.9
	7	222.65	516.56
	18	515.17	821.97
14T_PL_0325.las	1	516.83	530.16
	2	516.84	525.59
	7	220.47	311.85
	18	676.68	810.63
14T_PL_0326.las	1	521.65	552.38
	2	520.89	530.57
	7	242.34	528.52
	18	533.89	814.62
14T_PL_0327.las	1	519.93	535.74
	2	519.81	528.25
	7	522.81	523.78
	18	668.9	808.24
14T_PL_0328.las	1	518.81	540.68

DPH-1.4 Report on Elevation by Class for Tiled Data - continued

File	Class	Z Min	Z Max
	2	518.68	528.56
	7	238.78	524.92
	18	535.44	812.14
14T_PL_0329.las	1	505.35	543.08
	2	505.39	526.42
	7	223.99	517.37
	18	587	807.13
14T_PL_0330.las	1	505.35	536.64
	2	505.38	522.29
	7	218.37	513.29
	17	509.78	511.15
	18	511.85	808.26
14T_PL_0331.las	1	513.36	559.87
	2	512.28	528.78
	7	241.12	523.97
	18	663.79	810.53
14T_PL_0332.las	1	516.5	540.08
	2	516.01	530.42
	18	540.14	808.83
14T_PL_0333.las	1	518.47	544.76
	2	517.73	529.58
	7	243.49	519.22
	18	538.42	812.13
14T_PL_0334.las	1	524.12	554.06
	2	521.85	534.47
	7	321.67	529.98
	18	543.19	812.83
14T_PL_0335.las	1	526.11	547.4
	2	526.12	530.74
	7	248.31	527.24
	18	665.54	812.5
14T_PL_0336.las	1	525.32	550.83
	2	525.29	537.47
	7	530.97	530.97
	18	544.65	812.5
14T_PL_0337.las	1	524.38	542.71
	2	524.34	532.65
	7	289.36	393.23
	18	529.87	809.74

DPH-1.4 Report on Elevation by Class for Tiled Data - continued

File	Class	Z Min	Z Max
14T_PL_0338.las	1	527.35	591.09
	2	527.29	533.93
	7	258.62	529.18
	18	632.35	817.75
14T_PL_0339.las	1	528.54	625.03
	2	528.44	534.18
	7	242.77	531.78
	18	538.35	835.52
14T_PL_0340.las	1	528.55	586.35
	2	528.29	532.32
	7	262.36	528.36
	18	541.66	813.54
14T_PL_0341.las	1	523.95	548.31
	2	523.05	531.52
	7	521.02	521.02
	18	538.98	809.84
14T_PL_0342.las	1	520.62	545.95
	2	520.14	531.23
	18	541.05	804.06
14T_PL_0343.las	1	521.59	548.2
	2	520.19	532.85
	7	525.29	525.29
	18	664.28	795.56
14T_PL_0344.las	1	508.72	567.24
	2	508.2	532.38
	7	509.77	512.09
	17	514.15	515.35
	18	516.67	747.92
14T_PL_0400.las	1	510.54	528.96
	2	510.44	518.97
	7	222.8	251.12
	18	570.01	808.2
14T_PL_0401.las	1	508.99	533.77
	2	508.82	519.42
	7	231.49	238.72
	9	510.37	510.66
	10	510.39	511.39
	18	659.48	801.12
14T_PL_0402.las	1	501.46	527.05

DPH-1.4 Report on Elevation by Class for Tiled Data - continued

File	Class	Z Min	Z Max
	2	501.43	519.34
	7	205.59	329.77
	18	529.87	794.27
14T_PL_0403.las	1	488.49	520.47
	2	488.5	514.81
	7	198.38	500.12
	17	493.79	494.21
	18	654.8	792.7
14T_PL_0404.las	1	494.02	584.44
	2	494	514.16
	7	200.84	248.55
	18	506.83	784.87
14T_PL_0405.las	1	491.7	528.77
	2	491.68	513.55
	7	199.42	507.66
	18	663.12	2484.97
14T_PL_0406.las	1	494.63	527.64
	2	494.62	514.85
	7	206.86	506
	18	610.69	788.68
14T_PL_0407.las	1	487.6	513.73
	2	487.57	510.65
	7	195.38	487.77
	18	653.19	780.82
14T_PL_0408.las	1	487.31	523.35
	2	487.36	514.85
	7	195.46	492.27
	18	492.43	802.35
14T_PL_0409.las	1	498.91	539.37
	2	498.76	516.03
	7	225.15	246.67
	18	653.23	802.9
14T_PL_0410.las	1	508.36	535.1
	2	508.26	520.4
	7	222.28	515.54
	18	645.34	804.01
14T_PL_0411.las	1	510.07	540.02
	2	510.09	518.62
	7	222.21	515.89

DPH-1.4 Report on Elevation by Class for Tiled Data - continued

File	Class	Z Min	Z Max
	18	522.66	808.37
14T_PL_0412.las	1	515.95	540.44
	2	515.94	519.87
	7	229.09	255.13
	18	562.01	806.97
14T_PL_0413.las	1	517.76	540.9
	2	517.19	520.61
	7	225.21	244.19
	18	645.05	808.1
14T_PL_0414.las	1	510.59	536.33
	2	510.19	519.85
	7	228.74	517.35
	18	528.93	807.28
14T_PL_0415.las	1	508.49	535.92
	2	508.51	520.67
	7	225.56	242.5
	18	656.66	805.27
14T_PL_0416.las	1	508.7	533.56
	2	508.69	520.45
	7	215.88	240.46
	18	649.96	806.53
14T_PL_0417.las	1	511.42	538.96
	2	511.46	521.59
	7	228.65	517.05
	18	532.99	808.62
14T_PL_0418.las	1	517.08	544.2
	2	516.45	522.36
	7	234.36	517.44
	18	617.89	811.82
14T_PL_0419.las	1	518.9	526.78
	2	518.9	522.89
	7	231.41	248.69
	18	553	2473.82
14T_PL_0420.las	1	512.43	536.22
	2	512.38	522.47
	7	229.99	513.2
	18	659.56	810.27
14T_PL_0421.las	1	511.73	527.86

DPH-1.4 Report on Elevation by Class for Tiled Data - continued

File	Class	Z Min	Z Max
	2	511.71	520.99
	7	226.62	250.69
	18	651.27	807.41
14T_PL_0422.las	1	502.09	524.39
	2	502.03	520.68
	7	217.52	514.65
	18	653.87	804.47
14T_PL_0423.las	1	500.19	528.62
	2	500.15	520.46
	7	210.55	505.25
	18	507.59	801.01
14T_PL_0424.las	1	504.87	532.58
	2	504.73	521.95
	7	227.43	516.55
	18	651.75	809.05
14T_PL_0425.las	1	514.61	528.87
	2	514.6	523.5
	7	233.55	255.85
	18	661.94	811.56
14T_PL_0426.las	1	520.35	540.38
	2	520.34	526.49
	7	238.74	259.02
	18	531.95	812.97
14T_PL_0427.las	1	514.79	542.06
	2	514.81	525.59
	7	230.6	256.27
	18	642.66	815.38
14T_PL_0428.las	1	509.19	540.27
	2	509	524.79
	7	224.14	247.81
	18	526.7	810.81
14T_PL_0429.las	1	504.01	536.91
	2	504	524.2
	7	216.96	385.4
	18	512.11	804.89
14T_PL_0430.las	1	504.07	525.3
	2	504.11	521.82
	7	213.03	249.59
	18	648.53	808.9

DPH-1.4 Report on Elevation by Class for Tiled Data - continued

File	Class	Z Min	Z Max
14T_PL_0431.las	1	511.28	534.58
	2	510.59	526.77
	7	229.79	256.03
	18	527	2497.21
14T_PL_0432.las	1	516.19	531.69
	2	516.07	528.08
	7	228.88	250.7
	18	647.61	812.49
14T_PL_0433.las	1	520.85	535.95
	2	520.86	529.01
	7	239.48	312.19
	18	660.72	815.09
14T_PL_0434.las	1	525.26	547.57
	2	525.2	530.88
	7	242.59	250.02
	18	571.71	2493.7
14T_PL_0435.las	1	526.78	553.29
	2	526.38	532.6
	7	247.17	249.19
	18	645.09	815.14
14T_PL_0436.las	1	525.27	539.76
	2	525.29	537.45
	7	244.35	257.93
	18	580.04	812.98
14T_PL_0437.las	1	525.27	533.93
	2	525.28	533.29
	7	241.96	247.74
	18	549.09	817.49
14T_PL_0438.las	1	528.28	546.53
	2	527.93	535.4
	7	248.09	253.76
	18	649.27	820.2
14T_PL_0439.las	1	526.18	549.01
	2	525.06	533.34
	7	249.04	250.16
	18	543.14	817.83
14T_PL_0440.las	1	526.96	541.24
	2	526.76	532.71
	7	245.58	245.58

DPH-1.4 Report on Elevation by Class for Tiled Data - continued

File	Class	Z Min	Z Max
	18	657.18	815.52
14T_PL_0441.las	1	524.62	549.3
	2	524.28	531.33
	7	524.84	526.84
	18	533.22	810.71
14T_PL_0442.las	1	521.4	535.44
	2	521.05	530.81
	7	240.5	253.91
	18	662.76	813.49
14T_PL_0443.las	1	515.67	541.85
	2	515.54	528.11
	7	246.66	246.66
	18	667.13	811.49
14T_PL_0444.las	1	507.64	540.33
	2	507.53	526.71
	7	515.47	515.54
	18	514.03	791.96
14T_PL_0500.las	1	509.19	535.41
	2	508.24	517.59
	7	226.37	510.07
	18	641.08	804.57
14T_PL_0501.las	1	503.56	528.47
	2	503.57	517.41
	7	222.32	513.5
	18	520.3	804.5
14T_PL_0502.las	1	497.26	528.25
	2	497.27	519.37
	7	216.3	508.36
	18	670.36	805.58
14T_PL_0503.las	1	487.68	526.48
	2	487.57	515.45
	7	200.41	505.91
	18	641.71	795.17
14T_PL_0504.las	1	485.65	516.82
	2	485.46	507.99
	7	198.36	499.91
	17	491.66	492.57
	18	654.41	790.07
14T_PL_0505.las			

DPH-1.4 Report on Elevation by Class for Tiled Data - continued

File	Class	Z Min	Z Max
	1	485.31	511.3
	2	485.22	508.32
	7	205.05	496.97
	18	535.53	2499.74
14T_PL_0506.las	1	491.61	519.57
	2	491.5	508.42
	7	213.24	496.42
	18	656.73	797.57
14T_PL_0507.las	1	485.67	513.14
	2	485.58	503.85
	7	200.87	492.84
	17	492.12	492.49
	18	586.94	788.65
14T_PL_0508.las	1	487.16	530.42
	2	487.23	515.49
	7	199.51	511.66
	18	667.86	803.16
14T_PL_0509.las	1	500.98	538.21
	2	500.97	515.78
	7	215.45	513.62
	18	529.22	806.23
14T_PL_0510.las	1	505.2	532.91
	2	504.46	516.73
	7	222.48	511.8
	18	656.46	806.09
14T_PL_0511.las	1	511.23	527.12
	2	511.24	516.72
	7	225.58	243.11
	18	665.7	805.51
14T_PL_0512.las	1	508.03	528.27
	2	508.03	518.65
	7	221.34	354.09
	18	662.28	806.6
14T_PL_0513.las	1	512.91	535.91
	2	512.19	519.14
	7	227.94	249.17
	18	656.29	797.17
14T_PL_0514.las	1	515.61	532.77
	2	514.87	519

DPH-1.4 Report on Elevation by Class for Tiled Data - continued

File	Class	Z Min	Z Max
	7	227.07	240.75
	18	651.99	796.1
14T_PL_0515.las	1	505.4	548.96
	2	505.55	518.71
	7	216.58	247.83
	18	521.64	788.44
14T_PL_0516.las	1	505.6	533.8
	2	505.67	519.54
	7	222.29	507.96
	18	629.25	786.6
14T_PL_0517.las	1	510.94	534.5
	2	510.57	519.84
	7	219.89	248.79
	18	648.78	788.78
14T_PL_0518.las	1	517.04	537.13
	2	517.05	520.33
	7	230.12	247.49
	18	614.99	802.87
14T_PL_0519.las	1	516.56	537.05
	2	516.48	526.47
	7	225.44	519.29
	17	525.98	526.74
	18	662.25	802.86
14T_PL_0520.las	1	508.96	534.74
	2	508.96	520.97
	7	218.83	244.87
	18	537.02	2499.37
14T_PL_0521.las	1	504.52	523.81
	2	504.45	519.32
	7	217.36	252.84
	18	661.48	806.77
14T_PL_0522.las	1	499.01	535.92
	2	499.06	518.64
	7	208.35	247
	18	660.1	800.96
14T_PL_0523.las	1	500.05	528.69
	2	499.84	519.39
	7	212.78	248.16
	17	502.65	502.92

DPH-1.4 Report on Elevation by Class for Tiled Data - continued

File	Class	Z Min	Z Max
	18	659.46	805.92
14T_PL_0524.las	1	508.66	538
	2	508.67	521.91
	7	228.72	519.66
	18	629.16	807.41
14T_PL_0525.las	1	513.12	530.73
	2	513.16	522.47
	7	235.6	262.02
	18	656.05	812.59
14T_PL_0526.las	1	518.36	584.12
	2	518.21	526.65
	7	240.99	524.68
	18	632.28	2421.75
14T_PL_0527.las	1	519.29	543.09
	2	519.21	528.1
	7	242.23	522.69
	18	660.95	812.07
14T_PL_0528.las	1	509.16	539.01
	2	508.97	528.58
	7	515.17	521.63
	18	664.1	810.68
14T_PL_0529.las	1	502.62	538.81
	2	502.62	526.57
	7	221.38	514.36
	18	659.51	812.93
14T_PL_0530.las	1	504.05	532.37
	2	504	518.65
	7	221.88	507
	17	507.11	507.35
	18	553.68	2488.21
14T_PL_0531.las	1	511.48	540.14
	2	510.36	526.05
	7	225.59	516.8
	18	569.25	803.9
14T_PL_0532.las	1	517.62	538.24
	2	517.62	526.91
	7	238.33	243.77
	18	640.57	812.71
14T_PL_0533.las			

DPH-1.4 Report on Elevation by Class for Tiled Data - continued

File	Class	Z Min	Z Max
	1	519.99	544.55
	2	519.89	528.12
	7	239.84	521.34
	18	653.88	812.38
14T_PL_0534.las	1	522.06	538.05
	2	521.74	530
	18	659.11	810.55
14T_PL_0535.las	1	523.34	536.53
	2	523.37	528.82
	7	237.99	254.37
	18	536.51	812.5
14T_PL_0536.las	1	525.23	548.47
	2	525.18	529.45
	18	534.62	813.29
14T_PL_0537.las	1	525.05	550.32
	2	524.9	531.57
	7	240.92	241.17
	18	534.04	808.42
14T_PL_0538.las	1	524.31	546.44
	2	524.05	533.2
	18	656.45	812.36
14T_PL_0539.las	1	524.74	548.46
	2	524.74	530.97
	18	659.17	813.29
14T_PL_0540.las	1	524.64	541.96
	2	524.61	533.45
	18	635.01	810.14
14T_PL_0541.las	1	522.67	549.87
	2	522.67	530.28
	7	243.46	525.21
	18	533.27	811.84
14T_PL_0542.las	1	517.83	543.98
	2	517.74	526.43
	18	659.19	802.08
14T_PL_0543.las	1	511.33	544.66
	2	511.39	526.34
	7	223.95	513.27
	9	511.62	512.47

DPH-1.4 Report on Elevation by Class for Tiled Data - continued

File	Class	Z Min	Z Max
	10	511.67	512.36
	18	659.55	806.96
14T_PL_0544.las	1	506.31	537.05
	2	506.17	523.69
	7	227.08	512.6
	9	511.58	513.68
	10	511.59	513.83
	18	519.7	805.74
14T_PL_0600.las	1	503.4	520.64
	2	503.09	516.31
	7	218.85	245.82
	18	662.91	2489.63
14T_PL_0601.las	1	509.28	528.04
	2	509.45	517.28
	7	219.95	241.72
	18	656.32	805.6
14T_PL_0602.las	1	508.18	524.21
	2	506.6	517.01
	7	225.48	245.42
	18	520.74	807.62
14T_PL_0603.las	1	500.51	526.12
	2	500.48	517.73
	7	216.17	507.68
	18	656.09	2493.72
14T_PL_0604.las	1	488.42	524.72
	2	488.1	514.04
	7	200.06	491.71
	18	494.66	804.23
14T_PL_0605.las	1	483.52	516.96
	2	483.37	510.16
	7	194.53	491.17
	18	654.9	786.79
14T_PL_0606.las	1	483.17	511.38
	2	483.11	498.64
	7	197.3	491.25
	9	485.63	486.19
	10	485.7	486.36
	18	657.61	788.2
14T_PL_0607.las	1	485.29	513.89

DPH-1.4 Report on Elevation by Class for Tiled Data - continued

File	Class	Z Min	Z Max
	2	485.29	511.5
	7	194.39	491.36
	17	489.41	491.04
	18	605.95	783.7
14T_PL_0608.las	1	492.29	520.72
	2	491.75	514.01
	7	209.27	243.01
	18	660.45	798.22
14T_PL_0609.las	1	498.02	605.58
	2	497.75	514.59
	7	221.53	500.54
	18	660.97	2465.07
14T_PL_0610.las	1	509.35	524.62
	2	508.72	515.75
	7	220.37	513.06
	18	523.9	806.25
14T_PL_0611.las	1	507.86	528.01
	2	507.67	516.37
	7	221.85	240.82
	18	641.59	807.14
14T_PL_0612.las	1	502.24	535.97
	2	502.22	515.78
	7	222.02	511.25
	18	641.23	805.98
14T_PL_0613.las	1	506.82	530.14
	2	506.19	517.5
	7	228.93	230
	18	576.64	805.82
14T_PL_0614.las	1	502.8	535.1
	2	502.61	517.11
	7	214.13	508.37
	18	608.86	804.98
14T_PL_0615.las	1	503.2	529.86
	2	502.9	517.99
	7	217.36	507.68
	18	654.03	805.3
14T_PL_0616.las	1	506.66	532.37
	2	506.69	518.49
	7	221.13	250.79

DPH-1.4 Report on Elevation by Class for Tiled Data - continued

File	Class	Z Min	Z Max
	18	653.89	2477.05
14T_PL_0617.las	1	510.25	521.4
	2	510.13	519.6
	7	225.23	238.91
	18	650.4	810.34
14T_PL_0618.las	1	511.81	533.51
	2	511.73	519.8
	7	223.47	250.65
	18	656.6	810.22
14T_PL_0619.las	1	513.82	538.85
	2	513.42	519.6
	7	227.5	517.28
	18	653.68	810.31
14T_PL_0620.las	1	507.08	529.87
	2	507.08	518.77
	7	219.06	508.31
	18	634.52	811.41
14T_PL_0621.las	1	501.94	521.76
	2	501.85	517.22
	7	218.61	249.33
	18	528.96	807.1
14T_PL_0622.las	1	497.98	525.8
	2	497.92	515.51
	7	208.36	502.24
	17	500.17	500.39
	18	662.85	2497.24
14T_PL_0623.las	1	499.68	522.98
	2	499.71	518.05
	7	218.72	512.81
	18	655.65	2495.71
14T_PL_0624.las	1	507.87	528.03
	2	507.39	521.41
	7	220.78	253.8
	18	623.92	800.58
14T_PL_0625.las	1	512.6	539.89
	2	512.18	523.13
	7	233.38	518.96
	18	632.79	793.12
14T_PL_0626.las			

DPH-1.4 Report on Elevation by Class for Tiled Data - continued

File	Class	Z Min	Z Max
	1	519.25	557.89
	2	519.24	526.34
	7	239.14	249.67
	18	586.03	780.64
14T_PL_0627.las	1	519.43	538.69
	2	519.3	526.83
	7	231.93	251.69
	18	653.18	782.34
14T_PL_0628.las	1	517.75	547.01
	2	515.79	526.47
	7	233.96	244.94
	18	658.31	798.49
14T_PL_0629.las	1	502.74	537.5
	2	502.68	524.24
	7	215.85	520.76
	18	653.26	806.61
14T_PL_0630.las	1	501.7	530.47
	2	501.72	516.77
	7	213.27	509.62
	17	506.28	507.58
	18	655.14	799.8
14T_PL_0631.las	1	508.76	535.77
	2	508.57	524.37
	7	226.54	513.73
	18	646.95	808.31
14T_PL_0632.las	1	519.6	532.3
	2	518.63	525.33
	7	229.06	250.22
	18	653.44	809.88
14T_PL_0633.las	1	514.32	539.86
	2	514.31	524.98
	7	228.55	518.12
	18	521.31	808.94
14T_PL_0634.las	1	516.16	536.03
	2	516.16	526.94
	7	224.57	516.79
	18	660.85	814.65
14T_PL_0635.las	1	520.17	542.96
	2	520.16	527.84

DPH-1.4 Report on Elevation by Class for Tiled Data - continued

File	Class	Z Min	Z Max
	7	235.33	248.84
	18	654.58	812.92
14T_PL_0636.las	1	520.52	546.55
	2	520.53	529.2
	7	238.09	249.72
	18	652.63	815.55
14T_PL_0637.las	1	521.65	541.29
	2	521.66	529.62
	7	237.74	430.59
	18	657.13	814.72
14T_PL_0638.las	1	521.59	549.26
	2	521.57	527.79
	7	242.76	522.59
	18	660.67	814.56
14T_PL_0639.las	1	523.98	547.46
	2	523.87	528.9
	7	246.74	252.67
	18	664.91	814.84
14T_PL_0640.las	1	526.38	540.83
	2	526.32	530.64
	7	236.64	253.73
	18	663.27	818.91
14T_PL_0641.las	1	523.48	540.69
	2	523.47	530.49
	7	244.64	244.64
	18	649.91	811.02
14T_PL_0642.las	1	522.34	543.28
	2	522.15	527.83
	7	236	255.2
	18	658.87	814.11
14T_PL_0643.las	1	518.54	544.33
	2	518.21	527.84
	7	238.54	525.38
	18	528.73	810.42
14T_PL_0644.las	1	506.39	543.34
	2	506	527.05
	7	225.97	245.75
	18	652.69	813.49
14T_PL_0700.las			

DPH-1.4 Report on Elevation by Class for Tiled Data - continued

File	Class	Z Min	Z Max
	1	501.95	523.22
	2	501.95	515.03
	7	216.08	502.5
	18	662.69	801.92
14T_PL_0701.las	1	500	520.33
	2	499.91	513.4
	7	215.04	245.79
	18	522.26	800.1
14T_PL_0702.las	1	503.25	523.05
	2	503.25	513.29
	7	216.51	249.97
	18	521.57	801.89
14T_PL_0703.las	1	498.63	523.11
	2	498.22	513.56
	7	221.19	251.8
	18	600.88	803.47
14T_PL_0704.las	1	490.67	532.86
	2	490.45	513.98
	7	213.48	498.85
	18	502.07	804.82
14T_PL_0705.las	1	481.82	515.66
	2	481.72	503.87
	7	193.43	489.93
	17	485.68	487.56
	18	659.94	2497.79
14T_PL_0706.las	1	482	517.78
	2	482.03	504.28
	7	192.35	485.83
	18	641.14	786.3
14T_PL_0707.las	1	490.57	529.85
	2	490.45	511.31
	7	201.11	248.12
	18	656.8	797.41
14T_PL_0708.las	1	503.13	561.8
	2	503.01	514.73
	7	218.88	510.61
	18	650.03	801.48
14T_PL_0709.las	1	503.87	536.95
	2	503.49	511.42

DPH-1.4 Report on Elevation by Class for Tiled Data - continued

File	Class	Z Min	Z Max
	7	218.04	509.7
	18	536.88	803.59
14T_PL_0710.las	1	501.52	528.13
	2	501.26	512.77
	7	203.54	252.46
	18	649.14	802.72
14T_PL_0711.las	1	504.05	525.57
	2	503.06	513.01
	7	219.32	250.97
	18	654.92	2481.33
14T_PL_0712.las	1	497.88	529.31
	2	497.6	513.28
	7	214.07	501.92
	18	660.59	2482.44
14T_PL_0713.las	1	499.4	529.73
	2	499.36	514.84
	7	217.09	511.35
	18	663.09	809.79
14T_PL_0714.las	1	500.88	530.49
	2	500.48	514.53
	7	214.64	503.5
	18	664.28	806.21
14T_PL_0715.las	1	505.81	525.4
	2	505.73	516.06
	7	223.7	248.07
	18	660.56	805.97
14T_PL_0716.las	1	511.64	524.67
	2	511.44	519.24
	7	224.57	251.27
	18	663.19	803.88
14T_PL_0717.las	1	511.34	532.07
	2	511.02	514.41
	7	220.02	251.21
	18	631.04	804.43
14T_PL_0718.las	1	511.76	530.93
	2	511.66	517.79
	7	221.97	478.45
	18	658.73	804.92
14T_PL_0719.las			

DPH-1.4 Report on Elevation by Class for Tiled Data - continued

File	Class	Z Min	Z Max
	1	511.11	530.34
	2	511.12	518.36
	7	226.47	515.3
	18	612.21	808.63
14T_PL_0720.las	1	506.22	537.01
	2	506.04	518.7
	7	217.75	508.09
	18	662.01	803.63
14T_PL_0721.las	1	503.79	533.97
	2	503.73	517.29
	7	222.52	250.84
	18	662.93	802.15
14T_PL_0722.las	1	496.62	529.17
	2	496.27	519.08
	7	207.62	239.24
	18	654.21	800.74
14T_PL_0723.las	1	495.83	526.48
	2	495.72	515.23
	7	213.83	248.79
	18	661.64	805.49
14T_PL_0724.las	1	504.86	524.25
	2	504.8	520.66
	7	229.41	242.07
	18	658.84	806.83
14T_PL_0725.las	1	517.72	537.93
	2	517.55	521.95
	7	232	424.6
	18	571.65	810.07
14T_PL_0726.las	1	516.7	534.16
	2	516.8	522.18
	7	229.16	516.76
	18	658.22	810.99
14T_PL_0727.las	1	515.95	567.74
	2	515.93	522.08
	7	228.93	246.95
	18	658.3	813
14T_PL_0728.las	1	515.84	539.66
	2	514.63	523.81
	7	233.27	516.18

DPH-1.4 Report on Elevation by Class for Tiled Data - continued

File	Class	Z Min	Z Max
	18	644.64	813.16
14T_PL_0729.las	1	504.34	538.96
	2	504.43	524.41
	7	223.19	509.55
	18	659.15	811.02
14T_PL_0730.las	1	500.21	528.02
	2	500.03	519.49
	7	210.96	503.65
	18	657.1	796.67
14T_PL_0731.las	1	504.84	534.49
	2	504.73	520.58
	7	218.87	507.39
	18	637.69	809.69
14T_PL_0732.las	1	516.5	528.85
	2	516.39	521.26
	7	220.8	335.2
	18	650.84	809.57
14T_PL_0733.las	1	511.04	536.47
	2	511.08	521.29
	7	231.36	242.2
	18	659.23	809.93
14T_PL_0734.las	1	514.39	531.84
	2	514.37	522.6
	7	236.81	256.51
	18	666.93	799.74
14T_PL_0735.las	1	516.27	543.4
	2	515.96	525.32
	7	234.4	255.78
	18	523.37	811.81
14T_PL_0736.las	1	520.09	542.55
	2	520.09	525.47
	7	236.4	243.58
	18	615.72	786.46
14T_PL_0737.las	1	519.2	530.44
	2	519.23	526.9
	7	237.7	255.34
	18	608.76	786.71
14T_PL_0738.las	1	520.56	534.99

DPH-1.4 Report on Elevation by Class for Tiled Data - continued

File	Class	Z Min	Z Max
	2	520.56	527.8
	7	237.04	248.9
	18	657.28	793.32
14T_PL_0739.las	1	520.59	542.03
	2	520.61	529.68
	7	520.89	520.89
	9	520.61	521.62
	10	520.64	522.29
	18	528.08	793.87
14T_PL_0740.las	1	521.63	534.43
	2	521.58	529.86
	7	241.63	247.27
	18	658.68	806
14T_PL_0741.las	1	523.52	539.72
	2	523.45	529.41
	7	246.17	253.94
	18	649.29	807.59
14T_PL_0742.las	1	520.8	544.14
	2	519.66	526.26
	7	256.98	256.98
	18	537.75	2492.51
14T_PL_0743.las	1	517.28	543.99
	2	516.67	525.24
	7	234.29	251.38
	18	637.26	809.56
14T_PL_0744.las	1	510.91	537.56
	2	510.71	525.24
	7	230.87	247.17
	18	664.47	806.38
14T_PL_0800.las	1	502.59	525.56
	2	502.5	514.27
	7	219.69	240.29
	9	508.06	508.3
	10	508.1	508.43
	18	665.7	802.52
14T_PL_0801.las	1	496.83	528.67
	2	496.68	511.36
	7	211.12	500.38
	18	510.15	803.43
14T_PL_0802.las			

DPH-1.4 Report on Elevation by Class for Tiled Data - continued

File	Class	Z Min	Z Max
	1	499.1	525.12
	2	499.04	512.18
	7	212.55	252.04
	18	519.2	803.2
14T_PL_0803.las	1	495.57	521.15
	2	495.53	511.36
	7	204.99	247.07
	9	499.3	499.95
	10	499.45	500.07
	18	622.22	803.4
14T_PL_0804.las	1	480.42	522.82
	2	480.41	510.98
	7	192.69	247.61
	18	486.6	800.06
14T_PL_0805.las	1	480.5	515.69
	2	480.48	501
	7	190.94	487.14
	18	643.39	783.17
14T_PL_0806.las	1	484.91	522.39
	2	484.73	508.72
	7	203.14	491.9
	18	662.28	794.92
14T_PL_0807.las	1	496.98	531.12
	2	496.24	512.55
	7	211.53	507.45
	18	648.29	803.91
14T_PL_0808.las	1	503.83	529.83
	2	503.09	513.18
	7	218.67	244.04
	18	649.77	802.11
14T_PL_0809.las	1	508.15	536.66
	2	507.01	513.22
	7	219.21	238.19
	18	593.04	799.09
14T_PL_0810.las	1	499.87	531.8
	2	499.8	515
	7	213.49	500.46
	18	650.6	800.23
14T_PL_0811.las	1	495.31	528.92

DPH-1.4 Report on Elevation by Class for Tiled Data - continued

File	Class	Z Min	Z Max
	2	495.05	514.15
	7	207.18	496.7
	18	643.47	798.73
14T_PL_0812.las	1	496.4	565.2
	2	496.38	511.29
	7	210.82	504.5
	18	512.27	799.54
14T_PL_0813.las	1	504.32	530.33
	2	503.17	513.54
	7	218.19	246.77
	18	566.94	803.29
14T_PL_0814.las	1	504.52	551.45
	2	504.49	513.38
	7	219.15	249.26
	18	636.43	801.78
14T_PL_0815.las	1	511.88	518.88
	2	511.64	514.55
	7	219.54	244.67
	18	660.49	807.42
14T_PL_0816.las	1	512.72	535.65
	2	512.49	522.93
	7	225.78	248.21
	18	633.06	806.88
14T_PL_0817.las	1	510.46	531.71
	2	510.35	518.56
	7	219.12	233.74
	18	558.07	806.38
14T_PL_0818.las	1	509.87	532.39
	2	509.86	516.99
	7	224.72	248.3
	18	653.88	2477.41
14T_PL_0819.las	1	509	530.91
	2	508.94	523.46
	7	230.89	245.41
	17	523.2	523.81
	18	658.54	803.97
14T_PL_0820.las	1	512.22	538.15
	2	512.12	520.62
	7	231.27	245.73

DPH-1.4 Report on Elevation by Class for Tiled Data - continued

File	Class	Z Min	Z Max
	18	594.42	2489.67
14T_PL_0821.las	1	502.41	531.27
	2	502.25	517.11
	7	213.29	509.87
	17	505.94	506.12
	18	556.34	803.87
14T_PL_0822.las	1	495.04	535.11
	2	495.11	520.43
	7	208.38	335.38
	18	529.69	2489.75
14T_PL_0823.las	1	493.74	528.53
	2	493.55	512.2
	7	205.54	497.79
	17	498.74	499.23
	18	638.3	795.68
14T_PL_0824.las	1	498.9	530.54
	2	498.97	518.83
	7	216.12	475.98
	18	653.44	805.71
14T_PL_0825.las	1	510.53	536.76
	2	509.31	519.53
	7	228.81	246.18
	18	647.18	808.27
14T_PL_0826.las	1	513.27	532.46
	2	512.38	520.93
	7	225.28	241.08
	18	560.17	810.95
14T_PL_0827.las	1	511.83	536.96
	2	511.23	520.13
	7	231.12	512.77
	18	652.54	805.42
14T_PL_0828.las	1	513.81	535.37
	2	513.19	522.86
	7	229.07	236.99
	18	656.57	804.74
14T_PL_0829.las	1	510.04	536.96
	2	509.37	523.02
	7	235.37	235.37
	18	541.82	807.99

DPH-1.4 Report on Elevation by Class for Tiled Data - continued

File	Class	Z Min	Z Max
14T_PL_0830.las	1	499.13	534.78
	2	498.99	520.01
	7	213.2	500.2
	17	504.4	504.61
	18	645.69	804.15
14T_PL_0831.las	1	502.22	532.29
	2	501.9	519.44
	7	216.59	245.44
	17	507.59	507.9
	18	652.75	806.44
14T_PL_0832.las	1	504.24	523.97
	2	504.23	520.13
	7	219.57	219.57
	18	658.28	812.52
14T_PL_0833.las	1	508.81	538.36
	2	508.61	522.08
	7	231.33	236.81
	18	629	806.92
14T_PL_0834.las	1	511.1	534.07
	2	511.09	524.08
	7	221.42	511.37
	18	645.22	806.71
14T_PL_0835.las	1	513.47	541.89
	2	513.46	525
	7	232.55	517.25
	18	640.1	811.31
14T_PL_0836.las	1	519.78	542.41
	2	519.73	524.97
	7	232.71	252.85
	18	535.9	812.51
14T_PL_0837.las	1	516.45	538.04
	2	516.37	523.75
	7	234.9	518.2
	18	535.84	808.27
14T_PL_0838.las	1	517.72	532.85
	2	517.57	525.16
	7	233.8	239.69
	18	532.2	807.33
14T_PL_0839.las	1	517.98	545.19

DPH-1.4 Report on Elevation by Class for Tiled Data - continued

File	Class	Z Min	Z Max
	2	517.88	529.86
	7	235.1	244.98
	9	520.62	521
	10	520.64	521.6
	18	539.37	811.2
14T_PL_0840.las	1	516.29	550.32
	2	516.68	529.12
	7	232.58	398.42
	9	516.96	517.26
	10	516.96	517.36
	18	557.4	814.5
14T_PL_0841.las	1	517	545.76
	2	516.97	527.78
	7	229.71	525.69
	9	516.95	517.23
	10	516.97	517.28
	18	536.38	2486.13
14T_PL_0842.las	1	516.1	539.19
	2	516.14	525.84
	7	233.99	341.12
	18	648.25	791.17
14T_PL_0843.las	1	516.64	540.9
	2	516.63	524.04
	7	236.61	243
	18	530.96	782.64
14T_PL_0844.las	1	511.09	531.96
	2	510.76	524.4
	7	229.05	246.34
	18	523.04	771.19
14T_PL_0900.las	1	502.38	527.05
	2	502.33	515.39
	7	216.51	243.1
	18	625.32	804.19
14T_PL_0901.las	1	493.35	526.33
	2	492.93	511.59
	7	207.11	496.46
	18	516.05	798.96
14T_PL_0902.las	1	493.3	523.71
	2	493.21	510.31
	7	206.78	252

DPH-1.4 Report on Elevation by Class for Tiled Data - continued

File	Class	Z Min	Z Max
	18	598.19	796.02
14T_PL_0903.las	1	484.07	521.29
	2	484.2	508.69
	7	193.03	500.49
	18	587	797.28
14T_PL_0904.las	1	479.36	524.83
	2	479.38	511.28
	7	191.72	489.76
	17	486.12	486.62
	18	643.48	781.62
14T_PL_0905.las	1	483.81	514.19
	2	483.69	507
	7	192.98	491.61
	18	498.6	791.37
14T_PL_0906.las	1	488.31	518.9
	2	488.33	508.7
	7	208.81	488.58
	17	491.23	491.98
	18	654.77	795.03
14T_PL_0907.las	1	503.93	527.09
	2	503.51	514.36
	7	220.82	359.46
	18	520.69	802.74
14T_PL_0908.las	1	510.57	522.53
	2	510.49	514.66
	7	221.06	243.33
	18	652.81	803.96
14T_PL_0909.las	1	509.18	534.52
	2	509.18	512.34
	7	220.88	245.88
	18	649.87	804.36
14T_PL_0910.las	1	506.76	526.78
	2	506.8	514.3
	7	220.7	297.02
	18	617.34	799.5
14T_PL_0911.las	1	494.66	522.83
	2	494.55	513.2
	7	216.55	248.8
	18	644.02	802.57

DPH-1.4 Report on Elevation by Class for Tiled Data - continued

File	Class	Z Min	Z Max
14T_PL_0912.las	1	492.57	511.77
	2	492.25	508.77
	7	208.21	494.33
	18	646.86	2482.01
14T_PL_0913.las	1	495.69	515.65
	2	495.74	511.63
	7	204.49	326.87
	18	609.4	801.44
14T_PL_0914.las	1	501.96	611.42
	2	501.94	512.79
	7	222.07	508.48
	18	579.01	804.18
14T_PL_0915.las	1	508.79	551.61
	2	508.8	515.86
	7	222.89	511.46
	18	632.83	803.95
14T_PL_0916.las	1	512.75	520.96
	2	512.38	516.36
	7	224.7	514.78
	18	618.14	805.79
14T_PL_0917.las	1	507.34	534.34
	2	507.13	514.1
	7	216.28	251.97
	18	659.39	800.45
14T_PL_0918.las	1	510.33	525.15
	2	510.24	517.04
	7	227.01	245.53
	18	624.84	804.59
14T_PL_0919.las	1	513.61	536.71
	2	513.39	518.59
	7	222.49	242.58
	18	663.86	803.48
14T_PL_0920.las	1	509.59	536.94
	2	509.13	517.3
	7	219.22	250.03
	18	654.31	815.47
14T_PL_0921.las	1	501.1	517.06
	2	500.77	515.17
	7	217.87	246.48

DPH-1.4 Report on Elevation by Class for Tiled Data - continued

File	Class	Z Min	Z Max
	18	615.92	802.28
14T_PL_0922.las	1	503.14	526.95
	2	502.48	515.48
	7	220.62	503.61
	18	517.77	804.41
14T_PL_0923.las	1	492.26	521.87
	2	492.11	514.63
	7	209.13	495.34
	18	498.01	801.15
14T_PL_0924.las	1	497.1	525.78
	2	497.01	516.02
	7	212.89	499.81
	18	659.44	802.67
14T_PL_0925.las	1	506.61	611.74
	2	506.42	518.31
	7	226.05	247.56
	18	524.85	806.64
14T_PL_0926.las	1	507.96	531.92
	2	507.31	518.19
	7	220.6	510.08
	18	526.72	807.43
14T_PL_0927.las	1	507.61	542.05
	2	507.51	518.41
	7	223.8	508.02
	18	517.76	805.05
14T_PL_0928.las	1	514.11	537.85
	2	513.71	520.55
	7	227.45	252.89
	18	656.17	807.1
14T_PL_0929.las	1	506.97	535.5
	2	506.95	522.8
	7	231.97	250.1
	18	641.42	806.44
14T_PL_0930.las	1	497.86	525.24
	2	497.66	518.47
	7	210.79	500.73
	18	651.91	796.39
14T_PL_0931.las	1	497.57	527.95

DPH-1.4 Report on Elevation by Class for Tiled Data - continued

File	Class	Z Min	Z Max
	2	497.23	517.13
	7	215.03	507.42
	18	647.56	801.14
14T_PL_0932.las	1	507.85	535.87
	2	507.25	518.7
	7	223.37	241.82
	18	659.09	807.31
14T_PL_0933.las	1	512.79	530.33
	2	512.46	521.15
	7	228.7	245.79
	18	658.98	807.23
14T_PL_0934.las	1	511.6	531.49
	2	511.15	521.01
	7	231.73	249
	18	656.2	811.26
14T_PL_0935.las	1	513.13	619.07
	2	512.43	521.6
	7	226.78	519.58
	18	622.94	808.01
14T_PL_0936.las	1	517.06	524.41
	2	516.39	521.94
	7	232.17	238.62
	18	658.56	810.37
14T_PL_0937.las	1	512.73	535.38
	2	512.24	522.09
	7	232.44	513.62
	18	529.05	2453.54
14T_PL_0938.las	1	516.63	542.88
	2	516.39	521.08
	7	229.5	240.94
	18	529.62	806.36
14T_PL_0939.las	1	516.29	540.84
	2	516.2	526.31
	7	232.32	522.66
	18	522.93	807.25
14T_PL_0940.las	1	516.87	540.92
	2	516.95	528.45
	7	236.14	246.17
	9	516.92	517.31

DPH-1.4 Report on Elevation by Class for Tiled Data - continued

File	Class	Z Min	Z Max
	10	516.95	517.36
	18	535.97	806.84
14T_PL_0941.las	1	516.89	535.63
	2	516.92	524.75
	7	232.21	241.28
	9	516.93	517.39
	10	516.95	517.39
	18	645.56	808.12
14T_PL_0942.las	1	515.86	531.89
	2	515.88	525.52
	18	646.75	804.41
14T_PL_0943.las	1	515.96	534.4
	2	515.97	522.09
	7	234.38	517.67
	18	659.24	808.71
14T_PL_0944.las	1	512.08	535.76
	2	512.07	526.56
	7	237.54	237.9
	18	528.12	807.32
14T_PL_1000.las	1	497.93	522.82
	2	497.58	516.79
	7	208.72	242.94
	18	647.43	796.2
14T_PL_1001.las	1	488.98	556.32
	2	488.84	511.99
	7	205.89	501.45
	17	493.29	497.27
	18	542.41	795.25
14T_PL_1002.las	1	487.34	518.93
	2	487.36	508.11
	7	196.97	490.71
	18	499.05	796.67
14T_PL_1003.las	1	483.25	496.89
	2	483.19	503.16
	7	192.67	247.85
	18	628.37	780.26
14T_PL_1004.las	1	478.86	501.9
	2	478.84	491.59
	7	188.51	479.71

DPH-1.4 Report on Elevation by Class for Tiled Data - continued

File	Class	Z Min	Z Max
	17	483.07	483.8
	18	649.97	781.11
14T_PL_1005.las	1	483.74	513.79
	2	483.54	508.3
	7	198.54	500.18
	18	498.15	793.95
14T_PL_1006.las	1	505.48	524.1
	2	504.11	510.74
	7	216.9	228.52
	18	556.01	796.85
14T_PL_1007.las	1	505.95	524.42
	2	505.74	512.92
	7	220.31	236.1
	18	520.28	799.74
14T_PL_1008.las	1	507.15	531.22
	2	507.02	512.78
	7	222.06	225.99
	18	519.55	2485.8
14T_PL_1009.las	1	505.78	534.45
	2	505.71	512.15
	7	220.22	230
	18	650.55	798.54
14T_PL_1010.las	1	506.07	532.19
	2	506.05	514.66
	7	223.15	260.09
	18	554.71	2494.13
14T_PL_1011.las	1	495.46	519.58
	2	495.16	510.65
	7	219.52	403.54
	18	634.55	796.72
14T_PL_1012.las	1	489.97	511.92
	2	489.77	508.78
	7	205.23	501.08
	17	495.68	495.98
	18	628.69	794
14T_PL_1013.las	1	502.8	532.99
	2	502.15	511.05
	7	222.24	507.45
	18	626.65	2491.51

DPH-1.4 Report on Elevation by Class for Tiled Data - continued

File	Class	Z Min	Z Max
14T_PL_1014.las	1	508.63	532.7
	2	507.73	512.14
	7	222.78	238.67
	18	643.93	798.4
14T_PL_1015.las	1	506.72	530.13
	2	506.49	512.62
	7	216.85	238.99
	18	637.68	799.7
14T_PL_1016.las	1	508.01	521.68
	2	507.63	515.96
	7	218.55	394.45
	18	638.83	801.68
14T_PL_1017.las	1	504.3	536.6
	2	503.94	512.71
	7	218.76	237.46
	18	575.82	1130.31
14T_PL_1018.las	1	506.06	528.78
	2	505.99	513.55
	7	219.57	239.81
	18	650.93	801.06
14T_PL_1019.las	1	509.26	528.78
	2	509.12	522.5
	7	221.69	515.27
	17	522.37	522.92
	18	657.13	804.64
14T_PL_1020.las	1	508.3	533.61
	2	507.93	515.5
	7	224.08	512.79
	18	648	802.51
14T_PL_1021.las	1	497.95	532.54
	2	498.07	514.35
	7	213.76	506.58
	18	511.62	796.71
14T_PL_1022.las	1	497.05	602.45
	2	496.72	515.3
	7	205.24	498.05
	18	503.76	799.69
14T_PL_1023.las	1	491.59	522.07
	2	491.71	513.6

DPH-1.4 Report on Elevation by Class for Tiled Data - continued

File	Class	Z Min	Z Max
	7	207.15	508.69
	17	497.06	499.31
	18	499.32	797.66
14T_PL_1024.las	1	491.11	526.38
	2	491.06	513.53
	7	204.46	237.93
	18	516.6	793.5
14T_PL_1025.las	1	504.04	535.88
	2	503.86	517.61
	7	221.2	292.08
	18	520.84	805.72
14T_PL_1026.las	1	504.05	531.27
	2	503.87	517.51
	7	223.62	507.12
	18	512.97	803.22
14T_PL_1027.las	1	503.81	532.76
	2	503.72	516.79
	7	220.82	512.94
	18	523.08	805.91
14T_PL_1028.las	1	508.61	533.91
	2	508.58	518.36
	7	230.77	234.94
	18	578.32	801.33
14T_PL_1029.las	1	512.13	539.22
	2	511.26	521.32
	7	231.43	237.09
	18	636.11	803.05
14T_PL_1030.las	1	496.53	530.88
	2	496.31	519.7
	7	208.65	241.47
	18	637.72	799.62
14T_PL_1031.las	1	496.53	541.13
	2	496.38	515.66
	7	209.18	497.45
	17	501.49	501.78
	18	645.42	796.91
14T_PL_1032.las	1	506.54	531.46
	2	506.09	517.33
	7	223.82	241.24

DPH-1.4 Report on Elevation by Class for Tiled Data - continued

File	Class	Z Min	Z Max
	18	588.67	804.07
14T_PL_1033.las	1	510.18	533.63
	2	509.89	519.84
	7	228.23	245.5
	18	589.04	803.93
14T_PL_1034.las	1	508.27	522.46
	2	508.19	519.83
	7	219.65	238.16
	18	570.44	799.07
14T_PL_1035.las	1	512.07	535.3
	2	511.58	518.53
	7	234.27	442.95
	18	586.98	2468.29
14T_PL_1036.las	1	510.29	530.61
	2	510.29	520.93
	7	237.32	511.3
	18	539.42	804.39
14T_PL_1037.las	1	512.22	530.75
	2	512.26	520.47
	7	234.01	256.92
	18	634.27	808.86
14T_PL_1038.las	1	513.42	537.86
	2	513.1	521.23
	7	236.47	238.05
	18	519.66	2464.02
14T_PL_1039.las	1	516.93	532.15
	2	516.91	524.05
	18	550.28	808.1
14T_PL_1040.las	1	519.6	531.54
	2	518.89	528.01
	7	227.93	269.17
	18	576.11	804.4
14T_PL_1041.las	1	520.08	553.62
	2	519.42	534.33
	7	359.65	531.51
	18	535.05	817.49
14T_PL_1042.las	1	519.24	597.37
	2	518.56	527.53

DPH-1.4 Report on Elevation by Class for Tiled Data - continued

File	Class	Z Min	Z Max
	7	413.8	425.96
	18	579.94	799.81
14T_PL_1043.las	1	517.45	539.4
	2	517.49	525.77
	18	619	2478.44
14T_PL_1044.las	1	514.82	539.03
	2	514.75	522.86
	7	231.76	479.87
	18	614.58	802.04
14T_PL_1100.las	1	501.42	522.57
	2	501.31	519.71
	7	218.62	239.54
	18	575.86	794.65
14T_PL_1101.las	1	482.59	524.87
	2	482.5	519.34
	7	204.64	502.08
	9	486.91	487.27
	10	486.95	487.54
	18	492.12	2483.23
14T_PL_1102.las	1	479.49	515.13
	2	478.18	502.4
	7	194.82	497.68
	18	487.7	781.21
14T_PL_1103.las	1	478.6	505.77
	2	478.54	496.27
	7	190.38	232.07
	18	603.88	778.2
14T_PL_1104.las	1	477.92	512.36
	2	477.9	504.52
	7	189.86	493.23
	18	483.21	786.97
14T_PL_1105.las	1	489.77	518.09
	2	489.78	508
	7	198.86	241.3
	18	603.42	2482.93
14T_PL_1106.las	1	497.81	515.2
	2	497.69	508.34
	7	212.69	438.5
	18	556.55	1077.5

DPH-1.4 Report on Elevation by Class for Tiled Data - continued

File	Class	Z Min	Z Max
14T_PL_1107.las	1	496.92	522.7
	2	496.91	509.53
	7	208.28	234.94
	18	518.29	795.2
14T_PL_1108.las	1	499.47	531.64
	2	499.47	509.87
	7	212.81	504.02
	18	516.66	2441.54
14T_PL_1109.las	1	505.08	523.53
	2	504.56	509.48
	7	217.28	245.09
	18	642.13	795.76
14T_PL_1110.las	1	504.7	526.65
	2	504.49	510.51
	7	220.54	507.51
	18	602.68	798.01
14T_PL_1111.las	1	493.16	523.34
	2	493.12	509.61
	7	215.43	503.89
	18	565.08	2482.89
14T_PL_1112.las	1	487.41	516.74
	2	487.44	507.4
	7	204.61	499.43
	18	570.24	796.27
14T_PL_1113.las	1	495.37	521.2
	2	495.26	510.35
	7	218.55	232.1
	18	543.38	794.19
14T_PL_1114.las	1	503.09	520.67
	2	503.05	510.58
	7	221.01	231.92
	18	628.24	797.28
14T_PL_1115.las	1	501.32	524.06
	2	501.33	510.73
	7	217.03	434.95
	18	644.78	795.16
14T_PL_1116.las	1	500.4	514.69
	2	500.28	510.71
	7	218.27	501.38

DPH-1.4 Report on Elevation by Class for Tiled Data - continued

File	Class	Z Min	Z Max
	18	554.19	801.78
14T_PL_1117.las	1	499.74	519.08
	2	499.75	511.18
	7	216.24	500.58
	18	591.99	2440.24
14T_PL_1118.las	1	502.42	523.87
	2	502.44	511.6
	7	222.01	339.93
	18	611.4	801.56
14T_PL_1119.las	1	503.45	524.25
	2	503.46	511.73
	7	216.22	504.11
	18	615.51	798.32
14T_PL_1120.las	1	503.13	519.67
	2	503.12	511.86
	7	215.95	503.91
	18	639.26	792.7
14T_PL_1121.las	1	502.89	524.21
	2	500.91	511.42
	7	220.3	439.92
	18	519.28	798.94
14T_PL_1122.las	1	495.05	526.42
	2	494.72	510.74
	7	218.27	503.11
	18	515.63	2445.49
14T_PL_1123.las	1	489.88	519.51
	2	489.84	510.35
	7	200.54	499.57
	18	498.16	791.42
14T_PL_1124.las	1	490.39	518.47
	2	490.2	509.66
	7	206.5	490.86
	18	496.04	791.45
14T_PL_1125.las	1	503.31	526.8
	2	503.23	511.51
	7	219.12	507
	18	520.14	800.07
14T_PL_1126.las	1	501.29	527.27

DPH-1.4 Report on Elevation by Class for Tiled Data - continued

File	Class	Z Min	Z Max
	2	500.56	512.94
	7	219.22	236.27
	18	521.74	801.06
14T_PL_1127.las	1	500.12	528.54
	2	500.17	512.05
	7	219.56	509.69
	18	516.76	2469.71
14T_PL_1128.las	1	505.85	534.12
	2	505.84	514.32
	7	225.49	239.41
	18	599.57	796.4
14T_PL_1129.las	1	504.32	528.55
	2	504.34	514.63
	7	216.38	233.62
	18	635.84	798.51
14T_PL_1130.las	1	496.41	522.78
	2	496.31	514.6
	7	212.11	233.56
	18	625.29	796.52
14T_PL_1131.las	1	495.25	529.09
	2	495.24	512.15
	7	210.3	504.21
	17	498.62	500.55
	18	591.72	796.8
14T_PL_1132.las	1	501.16	531.19
	2	500.95	514.94
	7	218.85	513.08
	18	520.35	798.74
14T_PL_1133.las	1	506.48	529.08
	2	504.16	515.6
	7	220.33	247.16
	18	637.56	802.71
14T_PL_1134.las	1	503.51	529.67
	2	502.94	517.22
	7	223.68	511.25
	18	574.75	801.4
14T_PL_1135.las	1	507.62	548.87
	2	507.09	517.77
	7	226.73	515.58

DPH-1.4 Report on Elevation by Class for Tiled Data - continued

File	Class	Z Min	Z Max
	18	608.07	1818.1
14T_PL_1136.las	1	508.88	532.23
	2	508.88	519.55
	7	229.58	486.16
	18	630.49	802.03
14T_PL_1137.las	1	509.7	531.36
	2	509.49	518.84
	7	227.54	511.85
	18	522.43	805.14
14T_PL_1138.las	1	510.14	538.49
	2	510.02	520.37
	7	234.82	519.14
	18	518.54	802.98
14T_PL_1139.las	1	515.69	544.27
	2	514.63	523.15
	7	235.51	516
	18	522.68	804.39
14T_PL_1140.las	1	518.29	532.69
	2	516.59	526.02
	7	396.89	511.1
	18	550.18	805.82
14T_PL_1141.las	1	522.04	551.07
	2	521.29	530.6
	7	242.3	258.75
	18	572.54	808.56
14T_PL_1142.las	1	520.15	536.84
	2	519.98	527.02
	7	522.12	522.12
	9	521.9	522.68
	10	521.91	523.45
	18	534.69	809.62
14T_PL_1143.las	1	520.81	555.16
	2	520.54	528.52
	7	522.73	524.01
	18	535.06	807.54
14T_PL_1144.las	1	518.91	544.25
	2	518.89	523.49
	7	230.95	241.67
	18	628.9	805.25

DPH-1.4 Report on Elevation by Class for Tiled Data - continued

File	Class	Z Min	Z Max
14T_PL_1200.las	1	498.56	533.44
	2	498.49	516.04
	7	213.76	505
	18	508.13	2481.82
14T_PL_1201.las	1	492.52	526.32
	2	492.52	516.04
	7	203.53	240.8
	18	572.54	794.75
14T_PL_1202.las	1	483.72	515.54
	2	483.66	500.42
	7	191.69	492.17
	17	485.38	486.58
	18	495.23	788.94
14T_PL_1203.las	1	477.38	532.27
	2	477.31	493.33
	7	188.37	483.54
	17	483.48	485.79
	18	482.03	778.59
14T_PL_1204.las	1	477.05	515.84
	2	476.91	501.39
	7	190.27	498.39
	18	482.46	788.47
14T_PL_1205.las	1	483.94	510.23
	2	483.72	502.73
	7	194.33	496.86
	18	502.11	792.1
14T_PL_1206.las	1	488.5	514.56
	2	488.25	504.28
	7	197.92	495.97
	18	505.54	796.11
14T_PL_1207.las	1	493.9	523.98
	2	493.69	508.07
	7	199.26	494.41
	18	514.13	794.8
14T_PL_1208.las	1	494.28	531.48
	2	494.33	509.37
	7	208.95	504.88
	18	501.94	796.76
14T_PL_1209.las	1	500.06	525.15

DPH-1.4 Report on Elevation by Class for Tiled Data - continued

File	Class	Z Min	Z Max
	2	499.74	508.66
	7	214.72	378.05
	18	636.96	2472.6
14T_PL_1210.las	1	498.58	517.43
	2	498.53	508.06
	7	206.32	485.42
	18	548.59	814.65
14T_PL_1211.las	1	488.1	519.21
	2	488.02	507.77
	7	207.3	479.45
	18	638.75	788.59
14T_PL_1212.las	1	486.21	566.68
	2	486.14	505.58
	7	201.6	492.43
	18	602.56	779.99
14T_PL_1213.las	1	496.84	521.09
	2	496.68	508.01
	7	215.29	432.74
	18	634.77	770.52
14T_PL_1214.las	1	496.37	522.28
	2	496.36	508.74
	7	209.89	321.4
	18	561.4	772.65
14T_PL_1215.las	1	496.36	525.73
	2	496.38	508.25
	7	216.37	497.01
	18	631.09	781.23
14T_PL_1216.las	1	497.31	522.76
	2	496.98	509.16
	7	219.61	237.05
	18	614.72	787.81
14T_PL_1217.las	1	499.68	516.45
	2	499.64	509.78
	7	212.76	481.95
	18	534.85	808.71
14T_PL_1218.las	1	507.85	522.47
	2	507.8	511.67
	7	221.12	445.14
	18	571.84	791.41

DPH-1.4 Report on Elevation by Class for Tiled Data - continued

File	Class	Z Min	Z Max
14T_PL_1219.las	1	503.82	522.92
	2	503.69	511.55
	7	217.03	238.13
	18	560.52	2435.81
14T_PL_1220.las	1	503.36	520.76
	2	503.25	508.81
	7	213.74	354.14
	18	586.36	794.58
14T_PL_1221.las	1	503.77	513.62
	2	503.71	509.99
	7	222.12	394.82
	18	593.83	798.58
14T_PL_1222.las	1	495.56	525.28
	2	495.44	512.85
	7	203.43	473.24
	18	520.52	794.55
14T_PL_1223.las	1	488.99	547.28
	2	489.04	510.47
	7	200.07	493.27
	18	495.39	2478.01
14T_PL_1224.las	1	492.98	524.67
	2	492.39	509.07
	7	212.74	500.57
	18	619.57	797.72
14T_PL_1225.las	1	501.07	530.17
	2	500.22	510.95
	7	222.77	380.13
	18	519.96	794.35
14T_PL_1226.las	1	497.65	528.16
	2	497.56	510.29
	7	212.18	480.86
	18	513.23	794.63
14T_PL_1227.las	1	499.97	568.26
	2	499.95	511.48
	7	227.55	500.73
	18	514.03	800.81
14T_PL_1228.las	1	508.01	532.23
	2	507.88	514.14
	7	228.47	234.6

DPH-1.4 Report on Elevation by Class for Tiled Data - continued

File	Class	Z Min	Z Max
	18	522.59	2443.49
14T_PL_1229.las	1	503.53	529.4
	2	503.41	514.31
	7	222.72	228.4
	18	635.15	798.98
14T_PL_1230.las	1	499.6	520.64
	2	499.52	511.04
	7	215.8	251.06
	18	633.41	793.45
14T_PL_1231.las	1	494.04	519.25
	2	494.03	509.98
	7	206.87	495.87
	17	498.12	499.42
	18	545.07	791.51
14T_PL_1232.las	1	493.03	547.98
	2	492.98	514.17
	7	207.81	499.57
	18	499.3	797.06
14T_PL_1233.las	1	496.57	531.6
	2	496.62	514.22
	7	209.35	501.01
	18	545.86	2457.76
14T_PL_1234.las	1	500.46	533.6
	2	500.3	515.33
	7	271.15	455.36
	18	515.74	2460.22
14T_PL_1235.las	1	504.18	527.89
	2	504.16	516.29
	7	215.74	322.03
	18	640.97	796.79
14T_PL_1236.las	1	510.98	528.7
	2	510.78	516.73
	7	238.66	259.52
	18	554.41	794.72
14T_PL_1237.las	1	506.41	527.94
	2	506.19	517.28
	7	221.66	511
	18	540.83	796.76
14T_PL_1238.las			

DPH-1.4 Report on Elevation by Class for Tiled Data - continued

File	Class	Z Min	Z Max
	1	509.05	530.02
	2	508.51	517.69
	7	229.33	494.03
	18	602.24	800.09
14T_PL_1239.las	1	513.07	536.28
	2	512.69	520.65
	7	387.9	510.37
	18	521.85	802.16
14T_PL_1240.las	1	515.65	595.46
	2	515.32	525.46
	7	234.06	512.99
	18	563.59	799.35
14T_PL_1241.las	1	519.04	545.12
	2	518.97	527.33
	7	321.4	520.61
	18	530.83	804.88
14T_PL_1242.las	1	517.4	537.9
	2	517.29	526.72
	7	244.86	433.58
	18	644.98	2476.37
14T_PL_1243.las	1	516.09	533
	2	516.08	525.28
	7	427.51	427.51
	18	641.19	797.42
14T_PL_1244.las	1	511.53	537.82
	2	511.25	522.29
	18	618.13	804.1
14T_PL_1300.las	1	498.78	523.31
	2	497.62	514.82
	7	220.81	470.94
	18	615.81	795.23
14T_PL_1301.las	1	493.73	520.06
	2	493.1	515.38
	7	205.63	506.75
	18	613.94	791.74
14T_PL_1302.las	1	486.12	512.12
	2	485.65	500.95
	7	196.89	493.32
	18	648.51	789.15

DPH-1.4 Report on Elevation by Class for Tiled Data - continued

File	Class	Z Min	Z Max
14T_PL_1303.las	1	479.11	503.35
	2	478.75	496.48
	7	191.54	447.08
	18	488.8	775.24
14T_PL_1304.las	1	475.29	507.42
	2	475.21	487.81
	7	184.6	481.95
	17	479.2	479.35
	18	480.54	777.4
14T_PL_1305.las	1	475.15	575.83
	2	475	496.7
	7	196.81	480.84
	18	482.06	781.42
14T_PL_1306.las	1	482.53	510.1
	2	482.48	498.32
	7	196.26	489.55
	17	485.25	485.54
	18	494.82	786.1
14T_PL_1307.las	1	487.15	522.71
	2	486.98	506.19
	7	204.8	225.01
	18	493.18	790.67
14T_PL_1308.las	1	492.72	528.36
	2	492.53	509.96
	7	203.91	219.34
	18	508.04	795.53
14T_PL_1309.las	1	498.8	524.11
	2	497.93	507.72
	7	218.51	505.12
	18	515.84	794.13
14T_PL_1310.las	1	494.33	551.55
	2	494.29	506.34
	7	210.89	495.58
	18	514.03	793.19
14T_PL_1311.las	1	485.17	520.34
	2	484.91	505.9
	7	197.81	329
	17	488.98	489.73
	18	519.69	790.14
14T_PL_1312.las			

DPH-1.4 Report on Elevation by Class for Tiled Data - continued

File	Class	Z Min	Z Max
	1	484.58	514.19
	2	484.57	505.1
	7	195.45	221.44
	17	488.85	489.41
	18	626.96	791.31
14T_PL_1313.las	1	490.77	513.02
	2	490.54	506.44
	7	204.26	500.28
	18	595.44	2481.8
14T_PL_1314.las	1	490.09	522.03
	2	490.05	506.07
	7	209.16	494.44
	18	637.66	791.44
14T_PL_1315.las	1	493.06	519.2
	2	492.96	510.75
	7	204.84	494.1
	18	638.07	791.71
14T_PL_1316.las	1	497.93	513.9
	2	497.91	511.34
	7	213.98	505.81
	18	535.79	806.66
14T_PL_1317.las	1	504.48	518.99
	2	504.37	510.4
	7	219.02	503.64
	18	534.97	798.66
14T_PL_1318.las	1	505.18	531.06
	2	505.19	510.62
	7	202.25	412.58
	18	606.18	2470.13
14T_PL_1319.las	1	502.16	528.11
	2	502.04	517.56
	7	217.62	227.93
	18	559.67	794.46
14T_PL_1320.las	1	501.69	524.39
	2	501.7	509.09
	7	217.24	231.83
	18	550.83	779.71
14T_PL_1321.las	1	503.69	514.86
	2	503.69	508.85

DPH-1.4 Report on Elevation by Class for Tiled Data - continued

File	Class	Z Min	Z Max
	7	220.8	232.88
	18	629.47	778.36
14T_PL_1322.las	1	491.28	517.49
	2	491.21	508.85
	7	201.08	230.45
	18	513.86	2462.45
14T_PL_1323.las	1	487.26	514.4
	2	487.33	503.62
	7	197.72	496.52
	17	492.23	492.65
	18	493.53	2473.89
14T_PL_1324.las	1	494.06	524.69
	2	493.82	507.67
	7	213.01	495.49
	18	511.7	789.6
14T_PL_1325.las	1	498.94	526.58
	2	498.89	507.85
	7	221.34	504.91
	18	512.24	784.37
14T_PL_1326.las	1	494.49	524.64
	2	494.54	508.14
	7	212.05	504.26
	18	504.68	796.52
14T_PL_1327.las	1	499.88	522.13
	2	499.88	508.8
	7	222.57	238.66
	18	543.77	809.77
14T_PL_1328.las	1	502.72	529.67
	2	502.74	511.78
	7	223.97	499.43
	18	537.52	790.79
14T_PL_1329.las	1	507.47	531.34
	2	507.47	514.13
	7	225.15	234.56
	18	634.43	1091.2
14T_PL_1330.las	1	500.41	529.75
	2	500.31	513.93
	7	219.72	230.25
	18	631.24	2457.24

DPH-1.4 Report on Elevation by Class for Tiled Data - continued

File	Class	Z Min	Z Max
14T_PL_1331.las	1	496.04	518.69
	2	496.06	511.27
	7	220.45	231.2
	18	629.41	797.95
14T_PL_1332.las	1	491.65	524.31
	2	491.67	509.73
	7	202.93	508.42
	17	498.18	498.45
	18	498.44	799.12
14T_PL_1333.las	1	496.43	528.52
	2	496.42	512.73
	7	214.26	497.74
	18	515.46	798.94
14T_PL_1334.las	1	501.88	526.63
	2	501.89	512.96
	7	229.18	461.98
	18	538.78	2478.69
14T_PL_1335.las	1	501.47	526.46
	2	501.47	515.21
	7	220.88	511.66
	18	507.85	796.62
14T_PL_1336.las	1	502.6	531.42
	2	502.67	514.65
	7	224.29	504.4
	18	635.21	796.08
14T_PL_1337.las	1	504.72	584.41
	2	504.67	514.82
	7	221.96	511.54
	18	517.56	802.12
14T_PL_1338.las	1	507.61	613.07
	2	507.56	517.26
	7	288.07	510.56
	18	520.33	2481.53
14T_PL_1339.las	1	511.1	584.21
	2	511.12	519.4
	7	226.28	432.23
	18	522.35	802.74
14T_PL_1340.las	1	512.46	535.56
	2	512.46	520.11

DPH-1.4 Report on Elevation by Class for Tiled Data - continued

File	Class	Z Min	Z Max
	7	229.97	229.97
	18	597.52	804.49
14T_PL_1341.las	1	509.91	539.41
	2	509.76	522.18
	7	234.03	247.84
	18	624.9	2471.35
14T_PL_1342.las	1	510.89	538.07
	2	510.52	521.92
	7	232.95	312.44
	18	611.69	816.87
14T_PL_1343.las	1	513.8	523.52
	2	513.69	520.84
	18	555.14	2468.28
14T_PL_1344.las	1	514.65	542.27
	2	514.24	520.21
	7	231.96	242.16
	18	634.56	803.56
14T_PL_1400.las	1	496.39	524.43
	2	495.89	509.79
	7	215.2	229.56
	18	504.39	794.08
14T_PL_1401.las	1	494.34	520.5
	2	494.16	517.76
	7	228.56	507.36
	18	507.28	801.57
14T_PL_1402.las	1	490.12	519.67
	2	489.94	515.36
	7	207.04	416.13
	18	621.73	809.88
14T_PL_1403.las	1	481.92	508.38
	2	481.98	502.71
	7	196.77	488.25
	18	633.18	785.26
14T_PL_1404.las	1	476.09	505.1
	2	476.15	495.74
	7	191.82	484.53
	17	481.89	489.21
	18	489.86	776.73
14T_PL_1405.las			

DPH-1.4 Report on Elevation by Class for Tiled Data - continued

File	Class	Z Min	Z Max
	1	474.09	505.81
	2	474	490.74
	7	170.79	478.18
	18	480	785.92
14T_PL_1406.las	1	473.9	514.29
	2	473.83	502.8
	7	189.9	498.99
	18	481.26	783.23
14T_PL_1407.las	1	491.5	519.16
	2	491.35	505.15
	7	210.8	326.19
	18	513.57	794.75
14T_PL_1408.las	1	499.1	526.95
	2	498.2	507.13
	7	219.07	240.36
	18	512.75	796.06
14T_PL_1409.las	1	492.6	520.7
	2	491.84	508.1
	7	211.27	493.81
	18	517	797.41
14T_PL_1410.las	1	488.86	516.35
	2	488.87	504.96
	7	203.52	238.34
	18	646.09	791.46
14T_PL_1411.las	1	482.41	518.54
	2	482.13	505.13
	7	196.85	484.53
	18	633.62	2480.51
14T_PL_1412.las	1	481.98	519.12
	2	481.61	504.04
	7	198.11	499.01
	18	514.15	793.2
14T_PL_1413.las	1	487.36	508.83
	2	486.85	504.23
	7	201.67	237.5
	18	635.28	789.08
14T_PL_1414.las	1	490.21	515.04
	2	490.02	506.86
	7	214.29	230.67

DPH-1.4 Report on Elevation by Class for Tiled Data - continued

File	Class	Z Min	Z Max
	18	645.51	2479.96
14T_PL_1415.las	1	495.08	517.7
	2	494.84	508.17
	7	218.97	234.46
	18	628.75	793.91
14T_PL_1416.las	1	499.81	544.06
	2	499.82	507.25
	7	209.33	239.02
	18	626.95	792.13
14T_PL_1417.las	1	499.83	582.95
	2	499.82	509.94
	7	226.05	441.02
	18	620.25	796.73
14T_PL_1418.las	1	503.39	522.63
	2	503.41	508.25
	7	218.01	425.24
	18	628.3	794.52
14T_PL_1419.las	1	503.35	522.74
	2	502.63	517.42
	7	218.94	232.64
	18	637.89	796.49
14T_PL_1420.las	1	501.88	510.86
	2	501.89	509.82
	7	214.13	232.38
	18	623.9	798.21
14T_PL_1421.las	1	504.84	585.7
	2	504.52	507.79
	7	214.97	437.33
	18	636.88	795.96
14T_PL_1422.las	1	490.4	523.49
	2	490.08	508.58
	7	199.83	493.93
	18	622.07	789.41
14T_PL_1423.las	1	485.74	519.26
	2	485.67	504.16
	7	198.52	492.92
	18	626.79	789.4
14T_PL_1424.las	1	492.48	534.16

DPH-1.4 Report on Elevation by Class for Tiled Data - continued

File	Class	Z Min	Z Max
	2	492.43	507.8
	7	212.37	428.62
	18	635.83	792.47
14T_PL_1425.las	1	492.29	525.37
	2	492.1	508.03
	7	205.46	498.38
	9	492.24	493.01
	10	492.29	492.87
	17	495.54	495.91
	18	628.96	792.27
14T_PL_1426.las	1	493.56	525.71
	2	493.58	511.44
	7	212.05	496.2
	18	637.91	796.84
14T_PL_1427.las	1	498.53	529.35
	2	498.56	510.43
	7	210.5	498.85
	18	629.49	794.89
14T_PL_1428.las	1	503.8	530.73
	2	503.79	512.19
	7	218.06	505.76
	18	631.81	795.47
14T_PL_1429.las	1	507.05	530.25
	2	507.02	514.58
	7	221.03	371.51
	18	630.63	2481.16
14T_PL_1430.las	1	499.65	531.4
	2	499.49	516.73
	7	220.97	509.47
	18	641.61	802.46
14T_PL_1431.las	1	489.66	523.29
	2	489.68	511.99
	7	203.8	498.65
	17	493.5	494.52
	18	636.21	796.39
14T_PL_1432.las	1	490.52	519.66
	2	490.36	504.15
	7	203.09	494.26
	18	586.09	787.01
14T_PL_1433.las			

DPH-1.4 Report on Elevation by Class for Tiled Data - continued

File	Class	Z Min	Z Max
	1	491.42	518.26
	2	491.36	508.9
	7	212.09	503.78
	18	575.59	792.83
14T_PL_1434.las	1	500.34	518.89
	2	500.27	508.94
	7	222.44	277.15
	18	605.87	790.21
14T_PL_1435.las	1	498.49	527.83
	2	498.53	510.84
	7	220.39	506.36
	18	636.45	792.07
14T_PL_1436.las	1	502.77	527.49
	2	502.34	510.9
	7	218.18	503.6
	18	560.68	791.29
14T_PL_1437.las	1	503.79	546.11
	2	503.77	513.87
	7	218.25	488.01
	18	548.2	793.57
14T_PL_1438.las	1	505.5	532.24
	2	505.51	516.07
	7	228.35	510.59
	18	533.42	798.53
14T_PL_1439.las	1	510.74	528.77
	2	510.73	517.05
	7	229.9	230.54
	18	566.13	798.07
14T_PL_1440.las	1	510.97	522.56
	2	510.98	519.11
	7	232.97	238.12
	18	596.19	800.3
14T_PL_1441.las	1	507.67	524.84
	2	507.15	520.36
	7	225.45	412.63
	18	541.55	796.24
14T_PL_1442.las	1	509.02	544.41
	2	508.89	520.3
	7	226.84	252.58

DPH-1.4 Report on Elevation by Class for Tiled Data - continued

File	Class	Z Min	Z Max
	18	619.51	799.78
14T_PL_1443.las	1	514.82	538.68
	2	514.82	520.57
	7	232.9	238.63
	18	601.58	814.94
14T_PL_1444.las	1	510.95	532.39
	2	510.96	517.69
	7	232.06	232.06
	18	645.55	799.8
14T_PL_1500.las	1	501.35	534.85
	2	501.32	507.74
	7	239.51	285.8
	18	514.19	791.91
14T_PL_1501.las	1	499.86	514.4
	2	499.29	507.63
	7	216.5	444.22
	18	600.39	790.83
14T_PL_1502.las	1	496.59	518.96
	2	496.59	510.5
	7	225.14	506.13
	18	631.78	792.03
14T_PL_1503.las	1	493.37	515.09
	2	491.42	509.9
	7	198.39	348.36
	18	518.05	809.84
14T_PL_1504.las	1	482.98	510.85
	2	482.81	505.72
	7	194.58	496.04
	18	493.05	799.25
14T_PL_1505.las	1	476.14	506.19
	2	475.36	496.56
	7	188.55	480.31
	18	482.38	780.14
14T_PL_1506.las	1	473.08	507.88
	2	473.05	498.31
	7	181.49	492.11
	17	478.36	479.49
	18	477.25	778.94
14T_PL_1507.las			

DPH-1.4 Report on Elevation by Class for Tiled Data - continued

File	Class	Z Min	Z Max
	1	487.65	522.03
	2	487.19	501.65
	7	207.31	407.21
	18	500.75	882.49
14T_PL_1508.las	1	488.94	524.23
	2	488.98	503.06
	7	201.02	380.14
	18	502.23	791.62
14T_PL_1509.las	1	486.9	520.3
	2	486.55	504.37
	7	208.51	229.95
	18	503.99	786.3
14T_PL_1510.las	1	486.06	510.23
	2	485.35	501.84
	7	198.42	221.92
	17	490.02	490.7
	18	502.08	790.04
14T_PL_1511.las	1	483.98	510.82
	2	483.58	501.65
	7	206.91	493.98
	18	503.46	785.46
14T_PL_1512.las	1	479.32	509.78
	2	478.77	500.56
	7	194.91	487.92
	17	483.14	484.06
	18	488.15	780.1
14T_PL_1513.las	1	486.03	516.64
	2	485.59	502.33
	7	199.9	499.47
	17	488.78	489.03
	18	639.47	788.24
14T_PL_1514.las	1	483.65	517.09
	2	483.21	502.56
	7	198.97	488.5
	18	517.43	786.81
14T_PL_1515.las	1	488.47	577.89
	2	488.37	505.63
	7	209.6	500.44
	18	501.96	792.5
14T_PL_1516.las			

DPH-1.4 Report on Elevation by Class for Tiled Data - continued

File	Class	Z Min	Z Max
	1	493.93	524.91
	2	493.77	505.05
	7	212.59	354.5
	18	512.11	790.94
14T_PL_1517.las	1	501.45	515.21
	2	500.17	510.27
	7	220.06	433.14
	18	514.46	790.62
14T_PL_1518.las	1	502.33	515.95
	2	502.38	510.4
	7	219.4	503.16
	18	515.15	793.22
14T_PL_1519.las	1	500.42	598.75
	2	500.46	513.73
	7	216.04	253.29
	17	513.07	514.52
	18	513.9	2468.53
14T_PL_1520.las	1	502.87	527.05
	2	502.65	509.69
	7	221.25	436.85
	18	516.98	793.52
14T_PL_1521.las	1	501.53	523.12
	2	501.34	507.38
	7	219.19	314.18
	18	602.13	2471.13
14T_PL_1522.las	1	489.19	526.12
	2	489.03	506.64
	7	205.61	495.15
	9	493.58	493.83
	10	493.6	493.9
	18	629.67	2473.1
14T_PL_1523.las	1	482.85	514.9
	2	482.89	503.1
	7	198.48	489.78
	18	627.65	782.06
14T_PL_1524.las	1	487.11	550.62
	2	486.58	503.41
	7	200.23	498.69
	9	492.26	492.73
	10	492.3	492.92

DPH-1.4 Report on Elevation by Class for Tiled Data - continued

File	Class	Z Min	Z Max
	18	617.46	787.83
14T_PL_1525.las	1	492.22	520.75
	2	492.09	512.07
	7	209.81	505.08
	9	492.2	493.53
	10	492.23	493.84
	17	511.86	512.18
	18	567.87	2474.08
14T_PL_1526.las	1	496.1	524.02
	2	496.04	511.01
	7	223.13	223.13
	18	627.63	2444.88
14T_PL_1527.las	1	502.39	525.48
	2	502.22	510.57
	7	221.91	486.76
	18	616.17	792.86
14T_PL_1528.las	1	503.06	520.07
	2	502.42	510.57
	7	226.23	504.55
	18	634.97	796.74
14T_PL_1529.las	1	499.09	529.35
	2	498.97	512.22
	7	220.64	374
	18	602.4	2475.07
14T_PL_1530.las	1	488.72	517.49
	2	488.73	510.76
	7	207.03	500.9
	18	537.09	791.82
14T_PL_1531.las	1	489.02	517.75
	2	488.9	506.8
	7	204.45	491.3
	18	607.81	789.88
14T_PL_1532.las	1	494.05	517.71
	2	494.04	508.91
	7	206.95	230.59
	18	609.16	788.09
14T_PL_1533.las	1	499.76	523.42
	2	499.64	508.93
	7	212.7	234.47

DPH-1.4 Report on Elevation by Class for Tiled Data - continued

File	Class	Z Min	Z Max
	18	622.99	796.39
14T_PL_1534.las	1	496.16	519.68
	2	496.18	508.55
	7	205.35	414.71
	18	625.59	790.83
14T_PL_1535.las	1	497.95	514.38
	2	497.41	510.84
	7	219.53	498.73
	18	634.94	793.23
14T_PL_1536.las	1	501.58	527.53
	2	501.37	510.66
	7	213.97	380.09
	18	538.49	796.65
14T_PL_1537.las	1	506.05	521.73
	2	505.89	513.2
	7	223.55	282.91
	18	557.36	789.84
14T_PL_1538.las	1	507.2	544.81
	2	507.19	513.21
	7	224.93	508.28
	18	548.26	774.78
14T_PL_1539.las	1	508.65	520.98
	2	508.33	513.74
	7	223.86	494.16
	18	572.41	773.29
14T_PL_1540.las	1	510.89	521.44
	2	510.87	520.68
	7	227.9	370.82
	18	526.17	796.45
14T_PL_1541.las	1	510.14	523.32
	2	509.97	520.59
	7	229.29	513.53
	18	634.7	804.77
14T_PL_1542.las	1	509.45	522.44
	2	509.37	518.56
	7	230.03	236.37
	18	627.05	2476.23
14T_PL_1543.las	1	512.34	524.97

DPH-1.4 Report on Elevation by Class for Tiled Data - continued

File	Class	Z Min	Z Max
	2	512.32	519.9
	7	230.67	236.25
	18	627.39	2475.47
14T_PL_1544.las	1	511.79	527.58
	2	511.77	518
	7	230.21	236.95
	18	570.26	792.75
14T_PL_1600.las	1	500.81	543.15
	2	500.77	506.02
	7	217.34	277.48
	18	633.16	792.1
14T_PL_1601.las	1	501.77	526.95
	2	501.73	513.81
	7	217.81	230.26
	18	644.01	798.05
14T_PL_1602.las	1	501.92	520.26
	2	501.98	507.49
	7	217.94	368.31
	18	516.59	2461.7
14T_PL_1603.las	1	496.75	517.7
	2	496.76	509.1
	7	219.78	500.91
	18	514.78	791.49
14T_PL_1604.las	1	488.57	520.44
	2	488.17	510.37
	7	207.56	493.16
	18	528.57	803.17
14T_PL_1605.las	1	477.68	505.68
	2	477.68	495.32
	7	188.79	426.46
	18	486.6	776.2
14T_PL_1606.las	1	472.36	502.58
	2	472.35	493.17
	7	182.79	476.59
	17	477.05	477.7
	18	478.65	770.89
14T_PL_1607.las	1	477.2	510.2
	2	476.73	493.64
	7	186.16	438.22

DPH-1.4 Report on Elevation by Class for Tiled Data - continued

File	Class	Z Min	Z Max
	18	490.33	792.97
14T_PL_1608.las	1	479.86	518.55
	2	479.44	499.01
	7	194.49	489.98
	18	493.6	2477.66
14T_PL_1609.las	1	479.68	514.44
	2	479.65	497.75
	7	196.18	490.78
	17	482.6	483.13
	18	492.62	782.54
14T_PL_1610.las	1	479.25	506.17
	2	478.63	498.16
	7	196.69	486.6
	17	485.06	485.74
	18	489.25	783.14
14T_PL_1611.las	1	480.89	512.61
	2	480.15	501.3
	7	208.41	494.62
	18	638.5	791.34
14T_PL_1612.las	1	476.01	502.55
	2	475.72	499.92
	7	190.37	479.42
	17	481.62	482.14
	18	483.57	782.43
14T_PL_1613.las	1	480.46	505.87
	2	480.08	502.14
	7	204.51	227.05
	18	644.39	785.96
14T_PL_1614.las	1	479.09	507.52
	2	478.66	502.68
	7	195.3	480.91
	18	637.65	789.26
14T_PL_1615.las	1	483.02	513.68
	2	483.02	504.93
	7	203.11	494.96
	18	575.54	789.81
14T_PL_1616.las	1	488.93	516.8
	2	488.97	505.08
	7	205.79	494.62

DPH-1.4 Report on Elevation by Class for Tiled Data - continued

File	Class	Z Min	Z Max
	18	514.3	790.73
14T_PL_1617.las	1	494.48	521.52
	2	494.45	503.75
	7	200.02	499.97
	18	506.51	794.73
14T_PL_1618.las	1	500.75	515.14
	2	500.73	506.91
	7	217.75	226.34
	18	515.42	790.67
14T_PL_1619.las	1	497.54	523.76
	2	497.54	509.91
	7	208.22	501.2
	17	509.39	511.01
	18	510.54	794.38
14T_PL_1620.las	1	501.58	526.73
	2	501.46	505.61
	7	214.67	503.99
	18	513.91	792.41
14T_PL_1621.las	1	501.83	547.83
	2	501.69	505.75
	7	217.61	459.39
	18	534.81	793.38
14T_PL_1622.las	1	500.28	528.85
	2	499.54	506.87
	7	213.89	260.36
	18	596.54	794.98
14T_PL_1623.las	1	481.76	524.27
	2	481.8	506.81
	7	202.25	500.69
	9	481.75	483.14
	10	481.76	484.03
	17	489.9	490.96
	18	643	789.71
14T_PL_1624.las	1	481.76	522.3
	2	481.75	500.61
	7	194.22	491.14
	9	481.76	483.41
	10	481.74	483.48
	18	559.85	779.51
14T_PL_1625.las			

DPH-1.4 Report on Elevation by Class for Tiled Data - continued

File	Class	Z Min	Z Max
	1	487.61	517.69
	2	487.4	512.35
	7	212.82	498.42
	17	511.98	512.64
	18	503.59	790.08
14T_PL_1626.las	1	495.1	517.14
	2	495.08	512.56
	7	211.91	505.34
	17	512.13	512.63
	18	620.63	792.34
14T_PL_1627.las	1	500.16	516.51
	2	500.28	509.24
	7	222.62	501.77
	18	629.21	799.07
14T_PL_1628.las	1	500.19	528.07
	2	500.05	509.71
	7	220.77	505.11
	18	556.93	797.46
14T_PL_1629.las	1	492.99	524.3
	2	492.65	505.22
	7	213.75	225.84
	18	633.07	791.62
14T_PL_1630.las	1	488.5	512.98
	2	488.51	503.59
	7	203.85	491.53
	17	492.55	493.35
	18	615.17	790.05
14T_PL_1631.las	1	488.45	517.42
	2	488.44	506.4
	7	207.49	496.18
	18	603.74	785.87
14T_PL_1632.las	1	496.66	527.43
	2	496.57	507.81
	7	213.2	505.79
	18	617.69	792.7
14T_PL_1633.las	1	505.06	526.88
	2	505.09	508.33
	7	224.09	501.44
	18	575.11	797.57
14T_PL_1634.las			

DPH-1.4 Report on Elevation by Class for Tiled Data - continued

File	Class	Z Min	Z Max
	1	494.35	529.89
	2	494.19	508.41
	7	207.33	506.64
	18	638.91	792.43
14T_PL_1635.las	1	494.4	518.92
	2	494.13	517.02
	7	221.51	506.48
	18	636.99	797.24
14T_PL_1636.las	1	499.83	527.55
	2	499.8	512.42
	7	217.46	425.42
	9	502.06	502.69
	10	502.09	503.15
	18	624.99	798.17
14T_PL_1637.las	1	504.12	528.14
	2	503.82	512.52
	7	225.64	510
	18	643.43	796.09
14T_PL_1638.las	1	504.27	545.06
	2	504.15	512.07
	7	223.18	508.68
	18	539.58	794.35
14T_PL_1639.las	1	505.49	529.86
	2	505.12	513.33
	7	230.29	235.98
	18	639.71	797.81
14T_PL_1640.las	1	508.08	534.56
	2	507.98	520.06
	7	279.8	511.33
	18	629.47	797.95
14T_PL_1641.las	1	511.06	535.78
	2	510.92	520.32
	7	326.41	497.79
	18	524.56	813.18
14T_PL_1642.las	1	511.58	530.64
	2	511.61	517.01
	7	233.37	514.93
	18	526.1	813.87
14T_PL_1643.las	1	511.16	537.3

DPH-1.4 Report on Elevation by Class for Tiled Data - continued

File	Class	Z Min	Z Max
	2	511.12	521.36
	7	229.74	312.84
	18	579.33	800.03
14T_PL_1644.las	1	510.48	534.75
	2	510.45	516.44
	18	524.14	2475.71
14T_PL_1700.las	1	500.29	515.35
	2	500.19	505.48
	7	219.27	500.56
	18	512.44	2476.29
14T_PL_1701.las	1	499.37	575.6
	2	499.36	510.86
	7	219.71	230.95
	18	514.04	1375.52
14T_PL_1702.las	1	500.84	536.85
	2	500.71	508.8
	7	339.36	364.63
	18	511.82	788.26
14T_PL_1703.las	1	497.01	523.47
	2	494.39	508.47
	18	516.74	2477.9
14T_PL_1704.las	1	485.98	518.47
	2	485.57	507.27
	7	215.99	487.25
	18	509.5	792.03
14T_PL_1705.las	1	479.17	502.69
	2	478.6	500.89
	7	197.81	197.81
	18	625.77	2477.53
14T_PL_1706.las	1	472.24	500.3
	2	472.19	483.47
	7	185.76	472.79
	18	478.45	773.67
14T_PL_1707.las	1	471.09	502.09
	2	471.09	480.74
	7	177.04	476.66
	18	477	782.44
14T_PL_1708.las	1	475.01	508.8

DPH-1.4 Report on Elevation by Class for Tiled Data - continued

File	Class	Z Min	Z Max
	2	474.34	491.07
	7	186.89	210.38
	18	490.38	763.65
14T_PL_1709.las	1	474.14	502.89
	2	473.81	488.29
	7	185.21	460.62
	18	479.81	768.65
14T_PL_1710.las	1	470.81	507.36
	2	470.78	496.1
	7	183.8	473.69
	17	477.82	478.61
	18	553.4	771.86
14T_PL_1711.las	1	472.47	528.38
	2	472.53	496.11
	7	190.23	494.9
	17	476.85	477.47
	18	481.26	775.09
14T_PL_1712.las	1	472.76	513.78
	2	472.54	497.57
	7	189.35	488.32
	18	488.17	2469.88
14T_PL_1713.las	1	473.3	509.8
	2	473.34	501.04
	7	186.9	477.45
	18	633.51	785.59
14T_PL_1714.las	1	478.82	592.14
	2	478.41	502.72
	7	212.81	495.83
	18	635.12	790.84
14T_PL_1715.las	1	488.48	513.61
	2	487.4	504.51
	7	216.29	227.48
	18	627.9	785.53
14T_PL_1716.las	1	487.55	508.99
	2	487.35	504.43
	7	201.57	217.6
	18	602.35	789.45
14T_PL_1717.las	1	490.53	513.28
	2	489.74	504.65

DPH-1.4 Report on Elevation by Class for Tiled Data - continued

File	Class	Z Min	Z Max
	7	204.72	501.38
	18	502.53	2479.12
14T_PL_1718.las	1	492.15	512.4
	2	492.02	504.17
	7	215.73	498.39
	18	633.2	794.27
14T_PL_1719.las	1	496.04	523.24
	2	496.04	505.4
	7	216.64	498.32
	18	507.6	791.92
14T_PL_1720.las	1	498.37	584.82
	2	497.97	505.35
	7	215.76	247.5
	18	505.49	790.08
14T_PL_1721.las	1	494.44	577.32
	2	494.34	505.53
	7	217.67	474.41
	18	574.28	784.93
14T_PL_1722.las	1	492.08	583.57
	2	491.85	503.66
	7	206.71	221.55
	18	604.61	789.28
14T_PL_1723.las	1	489.17	521.57
	2	487.26	504.73
	7	213.19	500.85
	18	639.38	792.73
14T_PL_1724.las	1	482.09	523.32
	2	481.82	503.92
	7	194.9	501.22
	18	641.44	794.11
14T_PL_1725.las	1	485.53	529
	2	485.64	499.49
	7	200.43	495.77
	18	630.31	788.65
14T_PL_1726.las	1	491.23	552.46
	2	491.21	503.69
	7	212.71	502.31
	18	640.75	785.67
14T_PL_1727.las			

DPH-1.4 Report on Elevation by Class for Tiled Data - continued

File	Class	Z Min	Z Max
	1	499.3	532.19
	2	498.8	511.88
	7	228.76	502.82
	18	629.56	795.34
14T_PL_1728.las	1	500.71	527.78
	2	500.76	510.12
	7	504.66	505.51
	18	657.95	796.51
14T_PL_1729.las	1	487.36	524.4
	2	487.28	516.57
	7	209.9	504.11
	18	658.68	787.81
14T_PL_1730.las	1	487.39	516.03
	2	487.32	502.05
	7	196.18	491.84
	17	492.59	493.91
	18	648.03	787.06
14T_PL_1731.las	1	492.47	516.28
	2	491.29	505.64
	7	498.7	498.72
	18	664.08	792.04
14T_PL_1732.las	1	500.87	529.27
	2	500.85	509.11
	7	217.41	223.04
	18	545.2	793.02
14T_PL_1733.las	1	501.81	525.8
	2	501.74	509.23
	7	220.58	504.78
	18	667.51	789.85
14T_PL_1734.las	1	492.36	513.84
	2	492.26	507.4
	7	207.32	495.89
	17	497.32	498.14
	18	672.22	786.16
14T_PL_1735.las	1	493.61	522.94
	2	493.63	508.32
	7	209.19	219.57
	17	495.58	496.75
	18	658	787.38
14T_PL_1736.las			

DPH-1.4 Report on Elevation by Class for Tiled Data - continued

File	Class	Z Min	Z Max
	1	497.8	527.46
	2	497.82	510.05
	7	223.21	223.21
	9	502.11	502.17
	10	502.07	502.29
	18	648.38	793.9
14T_PL_1737.las	1	504.91	522.9
	2	502.78	510.7
	18	674.23	790.98
14T_PL_1738.las	1	500.94	537.86
	2	500.91	510.34
	9	506.15	507.39
	10	506.15	507.66
	17	507.75	508.12
	18	664.56	794.43
14T_PL_1739.las	1	505	531.34
	2	504.91	513.38
	7	458.62	511.48
	9	507.03	507.36
	10	507.03	507.72
	17	508.64	509.79
	18	637.01	793.73
14T_PL_1740.las	1	507.91	571.02
	2	507.78	515.61
	7	229.32	513.99
	18	515.46	795.59
14T_PL_1741.las	1	509.83	604.94
	2	509.27	515.06
	7	214.66	512.72
	18	523.56	796.33
14T_PL_1742.las	1	511.01	521.9
	2	510.95	517.65
	18	667.87	789.06
14T_PL_1743.las	1	510.14	539.14
	2	509.38	519.87
	18	519.08	797.41
14T_PL_1744.las	1	508.05	537.09
	2	508.07	521.05
	7	516.09	516.36
	18	530.13	797.24

DPH-1.4 Report on Elevation by Class for Tiled Data - continued

File	Class	Z Min	Z Max
14T_PL_1800.las	1	500.81	518.01
	2	500.53	505.31
	7	215.43	221.07
	18	623.65	670.86
14T_PL_1801.las	1	497.85	579.29
	2	497.87	505.94
	7	211.88	498.25
	18	511.29	660.91
14T_PL_1802.las	1	496.96	518.42
	2	496.89	505.71
	7	218.88	218.88
	18	512.33	692.34
14T_PL_1803.las	1	500.41	516.52
	2	500.29	507.65
	7	216.38	229.03
	18	659.56	738.41
14T_PL_1804.las	1	500.37	523.75
	2	500.22	510.77
	7	212.57	235.54
	18	676.32	793.12
14T_PL_1805.las	1	483.54	531.07
	2	483.43	511.43
	7	196.23	219.92
	18	519	738.66
14T_PL_1806.las	1	480.35	510.15
	2	480.17	507.52
	7	190.42	219.03
	18	495.95	740.09
14T_PL_1807.las	1	470.5	506.57
	2	470.42	495.88
	7	470.84	478.11
	18	478.92	760.47
14T_PL_1808.las	1	469.55	501.95
	2	469.46	491.6
	7	190.45	485.54
	18	475.63	493.44
14T_PL_1809.las	1	468.96	499.08
	2	468.95	477.9
	7	186.35	475.32

DPH-1.4 Report on Elevation by Class for Tiled Data - continued

File	Class	Z Min	Z Max
	17	472.98	476.93
	18	475.08	731.76
14T_PL_1810.las	1	468.34	499.3
	2	468.34	480.41
	7	188.92	472.9
	17	475.31	475.56
	18	475.44	490.46
14T_PL_1811.las	1	470.99	539.09
	2	471	491.9
	7	471.97	485.32
	18	478.51	754.59
14T_PL_1812.las	1	468.33	510.96
	2	468.25	493.7
	7	471.55	489.04
	17	476.02	476.73
	18	478.02	742.57
14T_PL_1813.las	1	474.96	513.51
	2	474.94	500.7
	7	199.68	489.13
	18	545.42	785.92
14T_PL_1814.las	1	477.99	514.08
	2	478.02	501.14
	7	493.37	493.37
	18	613.98	614.06
14T_PL_1815.las	1	480.22	519.95
	2	480.12	502.65
	7	480.77	496.49
	18	492.05	749.71
14T_PL_1816.las	1	486.07	592.81
	2	485.88	502.38
	7	490.99	492.94
	18	501.64	723.73
14T_PL_1817.las	1	489.06	537.82
	2	488.93	503.5
	7	497.13	497.29
	18	508.95	788.42
14T_PL_1818.las	1	496.39	522.94
	2	496.27	503.68
	18	511.23	742.25

DPH-1.4 Report on Elevation by Class for Tiled Data - continued

File	Class	Z Min	Z Max
14T_PL_1819.las	1	493.78	545.8
	2	493.73	508.15
	7	485.01	503.5
	17	507.82	508.99
	18	500.74	750.94
14T_PL_1820.las	1	493.09	542.14
	2	493.09	506.91
	7	494.75	501.33
	9	493.06	493.37
	10	493.1	493.41
	18	498.98	711.21
14T_PL_1821.las	1	498.07	518.59
	2	497.74	504.55
	7	500.29	500.34
	18	660.68	660.68
14T_PL_1822.las	1	488.1	550.7
	2	487.82	503.53
	7	488.93	500.47
	18	655	716.64
14T_PL_1823.las	1	480.63	518.55
	2	480.56	501.76
	7	482.48	497.25
	17	484.95	486.42
	18	653.8	742.7
14T_PL_1824.las	1	480.43	531.75
	2	480.5	498.57
	7	454.52	493.87
	17	484.94	486.58
	18	686.58	695.87
14T_PL_1825.las	1	485.57	541.59
	2	485.42	505.47
	7	487.01	502.59
	17	500.05	501.19
	18	492.84	799.58
14T_PL_1826.las	1	493.27	540.89
	2	492.84	508.53
	7	494.77	506.98
	18	599.19	706.96
14T_PL_1827.las	1	500.52	534.64
	2	500.23	509.72

DPH-1.4 Report on Elevation by Class for Tiled Data - continued

File	Class	Z Min	Z Max
	7	506.4	506.4
	18	662.78	769.98
14T_PL_1828.las	1	500.6	551.41
	2	500.6	510.99
	7	503.25	503.34
	18	704.83	704.83
14T_PL_1829.las	1	486.28	527.01
	2	486.18	510.29
	7	494.19	496.66
	17	491.61	491.93
	18	669.96	722.95
14T_PL_1830.las	1	485.56	516.98
	2	485.51	501.66
	7	488.66	488.66
	17	489.93	490.27
	18	683.82	777.19
14T_PL_1831.las	1	487.97	521.6
	2	487.87	505.12
	7	338.91	500.63
	18	615.8	734.16
14T_PL_1832.las	1	493.66	525.07
	2	493.62	506.56
	7	204.35	260.06
	18	667.59	799.9
14T_PL_1833.las	1	492.15	527.72
	2	490.9	509.07
	7	502.93	504.45
	18	584.5	746.78
14T_PL_1834.las	1	490.29	522.52
	2	490.23	509.06
	17	495.63	495.95
	18	666.87	764.32
14T_PL_1835.las	1	490.43	543.17
	2	490.37	508.4
	7	492.88	502.16
	18	651.97	702.91
14T_PL_1836.las	1	494.91	521.63
	2	494.73	507.35
	18	718.38	752.47

DPH-1.4 Report on Elevation by Class for Tiled Data - continued

File	Class	Z Min	Z Max
14T_PL_1837.las	1	496.74	528.69
	2	496.74	508.34
	7	461.48	503.74
	18	585.62	726.04
14T_PL_1838.las	1	499.49	526.04
	2	499.45	510.35
	18	655.84	714.85
14T_PL_1839.las	1	505.47	520.86
	2	505.45	510.92
	18	624.83	762.38
14T_PL_1840.las	1	506.93	529.72
	2	506.63	513.57
	18	662.9	743.19
14T_PL_1841.las	1	505.03	559.15
	2	504.16	514.91
	7	275.2	283.03
	18	520.74	724.01
14T_PL_1842.las	1	506.99	520.59
	2	507	517.66
	18	625.74	742.79
14T_PL_1843.las	1	512.34	528.34
	2	511.91	517.48
	18	657.83	737.85
14T_PL_1844.las	1	511.65	528.23
	2	510.03	517.68
	7	431.58	443.11
	18	704.31	767.58
14T_PL_1900.las	1	497.2	519.56
	2	497.11	504.45
	7	387.14	387.14
14T_PL_1901.las	1	493.6	513.96
	2	493.46	502.83
	7	493.64	493.74
	17	495.62	495.85
	18	513.74	690.97
14T_PL_1902.las	1	494.7	518.5
	2	494.37	503.31
	18	510.37	696.36

DPH-1.4 Report on Elevation by Class for Tiled Data - continued

File	Class	Z Min	Z Max
14T_PL_1903.las	1	497.33	518.24
	2	497.12	504.16
	18	613	773.52
14T_PL_1904.las	1	499.21	515.85
	2	498.48	506.43
	18	622.4	790.83
14T_PL_1905.las	1	499.22	517.25
	2	499.15	508.28
14T_PL_1906.las	1	491.57	514.9
	2	491.39	505.49
	7	271.39	275.21
14T_PL_1907.las	1	482.03	510.96
	2	481.74	500.97
	7	191.6	483.46
	18	495.88	715.47
14T_PL_1908.las	1	477.47	518.74
	2	477.43	499.06
	7	207.45	490.35
	18	497.53	722.16
14T_PL_1909.las	1	468.89	507.88
	2	468.84	497.03
	7	469.09	489.52
	18	474.81	733.03
14T_PL_1910.las	1	467.8	499.74
	2	467.75	494.37
	7	184.84	472.93
	18	474.17	732.72
14T_PL_1911.las	1	466.13	502.38
	2	466.12	477.48
	7	466.84	472.85
	17	474.65	474.93
	18	469.56	716.38
14T_PL_1912.las	1	465.2	500.13
	2	465.21	475.12
	7	337.85	473.14
	9	466.53	468.25
	10	466.6	468.59
	18	468.71	731.04
14T_PL_1913.las			

DPH-1.4 Report on Elevation by Class for Tiled Data - continued

File	Class	Z Min	Z Max
	1	465	505.53
	2	465.01	493.22
	7	349.81	472.08
	18	549.87	767.21
14T_PL_1914.las	1	473.54	513.53
	2	473.49	499.72
	7	481.4	490.23
	18	672.13	744.02
14T_PL_1915.las	1	479.52	534.56
	2	479.47	499.78
	18	498.77	677.35
14T_PL_1916.las	1	488.35	530.31
	2	488.29	500.05
	7	208.09	222.55
	18	496.61	790.96
14T_PL_1917.las	1	493.83	516.97
	2	493.71	500.49
	7	338.88	338.88
	18	509.07	699.8
14T_PL_1918.las	1	496.01	516.28
	2	495.89	501.7
	18	509.04	710.14
14T_PL_1919.las	1	494.2	516.83
	2	493.76	505.75
	17	503.68	506.8
	18	504.27	514.3
14T_PL_1920.las	1	493.16	520.24
	2	493.14	505.73
	9	493.11	493.31
	10	493.13	493.42
	17	505.6	506.41
	18	499.3	761.12
14T_PL_1921.las	1	493.67	582.82
	2	493.56	501.31
	18	570.99	675.95
14T_PL_1922.las	1	483.3	519.93
	2	483.25	504.59
	7	487.21	494.55
	18	562.91	746.04

DPH-1.4 Report on Elevation by Class for Tiled Data - continued

File	Class	Z Min	Z Max
14T_PL_1923.las	1	478.32	513.03
	2	478.35	496.32
	7	478.94	494.98
	17	484.12	486.86
	18	596.57	717.68
14T_PL_1924.las	1	480.59	526.83
	2	480.52	502.22
	7	480.53	500.53
	18	485.74	764.42
14T_PL_1925.las	1	492.12	541.55
	2	491.94	505.14
	7	486.99	503.01
	18	502.87	698.86
14T_PL_1926.las	1	498.55	527.63
	2	498.58	507.55
	7	499.32	503.68
	18	505.23	734.36
14T_PL_1927.las	1	499.45	535.12
	2	499.37	508.54
	18	508.65	729.85
14T_PL_1928.las	1	501.67	522.96
	2	501.55	509.44
	7	503.86	504.46
	18	512.42	782.64
14T_PL_1929.las	1	488.24	525.32
	2	487.44	508.91
	7	495.4	502.75
	18	511.59	768.02
14T_PL_1930.las	1	485.35	508.97
	2	485.3	503.03
	7	485.5	487.1
	17	489.6	490.2
	18	488.79	740.56
14T_PL_1931.las	1	484.45	516.59
	2	484.44	500.91
	7	484.6	487.33
	17	487.53	488.9
	18	490.21	760.09
14T_PL_1932.las	1	485.87	520.88

DPH-1.4 Report on Elevation by Class for Tiled Data - continued

File	Class	Z Min	Z Max
	2	485.41	502.51
	7	407.35	491.64
	17	488.87	490.32
	18	493.15	715.61
14T_PL_1933.las	1	486.54	518.35
	2	486.51	505.18
	7	486.71	499.88
	18	494.47	706.04
14T_PL_1934.las	1	489.75	521.12
	2	489.63	508.23
	18	496.81	774.23
14T_PL_1935.las	1	494.87	526.71
	2	493.98	509.8
	7	504.25	507.59
	18	645.48	741.56
14T_PL_1936.las	1	500.42	525.1
	2	500.09	508.95
	18	658.44	773.01
14T_PL_1937.las	1	503.28	565.46
	2	502.58	508.15
	7	262.43	506.14
	18	511.71	717.23
14T_PL_1938.las	1	499.01	526.92
	2	498.74	508.39
	7	218.19	234.45
	18	515.45	944.6
14T_PL_1939.las	1	501.92	527.27
	2	501.62	509.68
	7	507.58	507.58
	18	518.74	695.62
14T_PL_1940.las	1	499.42	525.87
	2	499.2	511.09
	7	343.53	500.36
	18	539.54	719.73
14T_PL_1941.las	1	503.03	529.45
	2	502.64	511.44
	7	504.38	506.88
	18	704.78	704.78
14T_PL_1942.las			

DPH-1.4 Report on Elevation by Class for Tiled Data - continued

File	Class	Z Min	Z Max
	1	507.69	527.56
	2	507.73	516.11
	18	518.47	749.07
14T_PL_1943.las	1	508.95	534.6
	2	508.59	517.98
	18	522.96	671.81
14T_PL_1944.las	1	508.38	526.09
	2	507.98	513.67
	7	508.67	508.8
	18	718.11	756.79
14T_PL_1945.las	1	508.42	511.08
	2	508.38	512.1
14T_PL_2000.las	1	494.5	515.94
	2	494.52	501.94
	7	199.62	485.43
	18	509.89	788.53
14T_PL_2001.las	1	491.99	512.09
	2	491.77	501.86
	7	211.69	494
	18	593.83	2467.75
14T_PL_2002.las	1	496.05	516.71
	2	494.92	502.85
	7	243.28	473.34
	18	512.26	787.51
14T_PL_2003.las	1	495.02	516.13
	2	494.83	502.12
	7	205.37	496.19
	18	507.77	2449.44
14T_PL_2004.las	1	496.24	521.64
	2	496.05	502.39
	7	211.82	444.57
	18	507.94	2454.86
14T_PL_2005.las	1	496.86	514.28
	2	496.85	504.18
	7	305.21	305.21
	9	498.31	498.61
	10	498.35	498.86
	18	556.8	784.59
14T_PL_2006.las			

DPH-1.4 Report on Elevation by Class for Tiled Data - continued

File	Class	Z Min	Z Max
	1	495.07	517.05
	2	495.09	506.2
	7	344.14	497.58
	18	616.08	774.04
14T_PL_2007.las	1	493.2	517.88
	2	493.23	509.72
	7	388.73	500.97
	18	511.54	777.34
14T_PL_2008.las	1	489.88	525.9
	2	489.54	508.48
	7	200.58	499.49
	18	509.96	781.82
14T_PL_2009.las	1	487.2	509.79
	2	487.09	499.99
	7	186	495.07
	18	501.78	780.61
14T_PL_2010.las	1	476.64	505.28
	2	476.54	494.56
	7	482.57	489.38
	18	490.38	762.88
14T_PL_2011.las	1	472.5	496.44
	2	472.45	481.04
	7	476.55	477.42
	18	483.19	699.87
14T_PL_2012.las	1	464.08	498.93
	2	464.08	475.19
	7	466.26	468.07
	17	470.27	471.38
	18	469.78	679.29
14T_PL_2013.las	1	464.29	500.15
	2	464.23	492.44
	7	177.28	466.96
	17	470.2	471.44
	18	644.91	763.54
14T_PL_2014.las	1	476.2	512.82
	2	476.16	496.85
	7	201.13	493.42
	18	664.92	723.03
14T_PL_2015.las	1	490.54	514.93

DPH-1.4 Report on Elevation by Class for Tiled Data - continued

File	Class	Z Min	Z Max
	2	490.47	499.08
	7	355.81	355.81
	18	649.01	741.56
14T_PL_2016.las	1	494.13	515.54
	2	493.38	499.11
	18	643.61	786.19
14T_PL_2017.las	1	495.4	505.28
	2	495.38	499.11
	7	298.49	298.77
	18	659.32	693.87
14T_PL_2018.las	1	496.11	511.93
	2	496.12	499.81
	18	709.77	729.22
14T_PL_2019.las	1	492.73	521.47
	2	492.54	499.65
	7	219.65	396.44
	18	498.75	690.7
14T_PL_2020.las	1	494.99	513.74
	2	494.74	499.35
	18	640.92	755.71
14T_PL_2021.las	1	491.18	517.51
	2	491.17	500.72
	9	491.12	491.65
	10	491.16	491.77
	18	508.89	758.86
14T_PL_2022.las	1	476.7	531.2
	2	476.71	500.31
	7	230.96	495.83
	9	491.1	491.64
	10	491.07	491.81
	18	545.18	751.7
14T_PL_2023.las	1	476.67	508.09
	2	476.67	497.25
	7	212.77	484.26
	18	679.07	700.7
14T_PL_2024.las	1	484.35	521.41
	2	484.38	502.2
	7	280.02	500.5
	18	502.93	756.35

DPH-1.4 Report on Elevation by Class for Tiled Data - continued

File	Class	Z Min	Z Max
14T_PL_2025.las	1	491.1	522.76
	2	490.31	503.76
	7	493.62	501.34
	18	499.38	740.3
14T_PL_2026.las	1	495.47	521.46
	2	495.46	505
	7	498.09	500.9
	18	508.78	785.91
14T_PL_2027.las	1	498.46	516.39
	2	498.33	503.27
	18	510.99	759.14
14T_PL_2028.las	1	499.59	533.32
	2	499.57	503.79
	18	505.12	750.62
14T_PL_2029.las	1	500.6	525.12
	2	500.29	505.6
	7	503.09	503.45
	18	508.91	710.8
14T_PL_2030.las	1	488.36	549.58
	2	488.2	505.89
	7	355.48	503.14
	18	509.64	736.97
14T_PL_2031.las	1	483.17	513.82
	2	483.17	503.03
	7	216.19	487.17
	18	489.06	773.05
14T_PL_2032.las	1	482.65	516.43
	2	482.65	497.41
	7	457.12	491.57
	17	487.26	488.14
	18	487.77	773.92
14T_PL_2033.las	1	483.02	513.56
	2	483.1	503.86
	7	259.89	494.15
	18	489.26	725.91
14T_PL_2034.las	1	492.19	514.93
	2	492.04	504.72
	7	499.43	500.32
	18	656.84	689.6

DPH-1.4 Report on Elevation by Class for Tiled Data - continued

File	Class	Z Min	Z Max
14T_PL_2035.las	1	492.49	510.14
	2	492.46	505.97
	18	668.02	762.08
14T_PL_2036.las	1	495.31	525.78
	2	494.95	507.09
	7	324.19	324.19
	18	742.72	742.72
14T_PL_2037.las	1	492.59	509.83
	2	492.23	507.18
	7	243.21	306.06
	18	535.95	756.71
14T_PL_2038.las	1	496.21	522.92
	2	495.97	509.02
	7	302.1	302.1
	18	512.99	735.9
14T_PL_2039.las	1	494.89	514.2
	2	494.64	507.14
	18	643	762.76
14T_PL_2040.las	1	497.38	520
	2	497.09	511.09
	7	311.3	499.02
	18	521.01	781.46
14T_PL_2041.las	1	501.27	527.91
	2	501.28	511.05
	18	526.17	770.31
14T_PL_2042.las	1	503.34	526.67
	2	503.3	510.64
	18	668.39	743.26
14T_PL_2043.las	1	505.49	533.45
	2	503.98	511.2
	18	517.79	762.78
14T_PL_2044.las	1	503.24	526.61
	2	502.98	511.8
	18	659.44	770.75
14T_PL_2045.las	1	503.93	521.14
	2	503.19	511.24
14T_PL_2100.las	1	492.67	588.79

DPH-1.4 Report on Elevation by Class for Tiled Data - continued

File	Class	Z Min	Z Max
	2	492.46	500.31
	7	193.33	471.06
	18	507.03	789.19
14T_PL_2101.las	1	488.02	511.68
	2	487.77	501.42
	7	202.55	488.1
	17	490.55	491.12
	18	504.37	786.7
14T_PL_2102.las	1	487.83	514.33
	2	487.37	501.85
	7	205.21	429.96
	18	500.4	780.86
14T_PL_2103.las	1	494.32	511.75
	2	493.43	503.29
	7	228.35	492.1
	18	508.67	782.94
14T_PL_2104.las	1	496.07	518.2
	2	495.81	506.99
	7	212.38	473.13
	18	507.56	804.04
14T_PL_2105.las	1	494.15	533.53
	2	493.62	503.83
	7	215.8	488.67
	18	507.86	783.63
14T_PL_2106.las	1	492	596.61
	2	491.85	503.46
	7	208.3	499.91
	18	506.73	2476.44
14T_PL_2107.las	1	492.59	598.66
	2	492.07	505.62
	7	193.62	495.89
	18	507.1	2200.13
14T_PL_2108.las	1	491.34	589.28
	2	491.1	505.36
	7	212.51	427.48
	18	509.73	788.7
14T_PL_2109.las	1	482.99	514.58
	2	482.96	503.22
	7	215.05	215.05

DPH-1.4 Report on Elevation by Class for Tiled Data - continued

File	Class	Z Min	Z Max
	18	506.61	783.19
14T_PL_2110.las	1	474.77	504.32
	2	474.53	494.63
	7	198.31	198.31
	9	484.68	484.97
	10	484.71	485.46
	18	487.47	773.28
14T_PL_2111.las	1	470.13	494.79
	2	469.57	485.94
	7	183.8	474.66
	18	480.91	749.71
14T_PL_2112.las	1	462.96	493.28
	2	462.9	474.85
	7	463.68	472.46
	18	471.62	741.57
14T_PL_2113.las	1	463.3	501.34
	2	463.23	497.06
	18	514.42	759.3
14T_PL_2114.las	1	483.04	548.08
	2	482.53	496.24
	7	291.23	363.75
	18	559.38	743.33
14T_PL_2115.las	1	484.46	519
	2	483.51	496.86
	7	242.89	492.56
	18	513.88	787.83
14T_PL_2116.las	1	489.02	505.93
	2	488.75	498.71
	7	209.83	231.2
	18	670.73	787.57
14T_PL_2117.las	1	494.96	511.32
	2	494.86	498.78
	18	507.01	759.34
14T_PL_2118.las	1	493.25	512.29
	2	493.23	502.2
	7	323.11	498.2
	18	511.25	728.74
14T_PL_2119.las	1	492.91	519.65

DPH-1.4 Report on Elevation by Class for Tiled Data - continued

File	Class	Z Min	Z Max
	2	492.55	498.44
	7	495.71	495.8
	18	504.88	2104.09
14T_PL_2120.las	1	491.72	516.11
	2	491.57	498.8
	7	418.49	495.77
	18	502.63	716.49
14T_PL_2121.las	1	489.21	505.86
	2	488.84	498.73
	7	209.13	470.61
	18	548.35	777.26
14T_PL_2122.las	1	476.42	534.39
	2	476.39	498.74
	7	217.05	495.55
	18	645.14	782.88
14T_PL_2123.las	1	475.41	514.52
	2	475.31	499.73
	7	195.63	478.3
	17	479.94	480.5
	18	521.47	786.3
14T_PL_2124.las	1	495.11	526.09
	2	495.05	505.63
	7	206.22	501.76
	18	509.41	805.78
14T_PL_2125.las	1	490.72	525.36
	2	490.83	503.29
	7	209.85	498.73
	18	507.2	774.87
14T_PL_2126.las	1	492.01	512.24
	2	491.51	502.09
	7	498.29	499.22
	18	507.05	707.58
14T_PL_2127.las	1	495.51	517.96
	2	495.29	503.05
	7	214.58	214.58
	18	509.55	788.57
14T_PL_2128.las	1	497.55	521.8
	2	497.56	504.96
	7	472.07	500.84

DPH-1.4 Report on Elevation by Class for Tiled Data - continued

File	Class	Z Min	Z Max
	18	506.74	746.02
14T_PL_2129.las	1	498.72	519.77
	2	497.4	503.24
	7	234.82	334.18
	18	506.27	768.69
14T_PL_2130.las	1	499.43	532.04
	2	499.14	503.37
	7	231.45	499.56
	18	510.25	774.26
14T_PL_2131.las	1	487.27	511.67
	2	487.23	504.2
	7	498.75	499.8
	18	498.83	712.66
14T_PL_2132.las	1	482.09	507.42
	2	482.02	503.47
	7	482.82	488.17
	17	486.01	486.22
	18	487.85	710.28
14T_PL_2133.las	1	481.14	514
	2	481.18	497.39
	7	481.33	484.42
	17	485.76	486.4
	18	486.98	711.45
14T_PL_2134.las	1	481.19	506.17
	2	481.15	499.76
	7	211.32	481.46
	18	503.46	782.42
14T_PL_2135.las	1	483.63	515.49
	2	483.66	501.79
	7	199.52	216.95
	18	502.18	781.35
14T_PL_2136.las	1	485.16	595.1
	2	485.17	502.64
	7	214.75	494.33
	18	502.89	758.67
14T_PL_2137.las	1	488.49	590.76
	2	488.36	502.69
	7	203.31	499.81
	18	496.96	788.19

DPH-1.4 Report on Elevation by Class for Tiled Data - continued

File	Class	Z Min	Z Max
14T_PL_2138.las	1	492.2	591.28
	2	492.07	504.88
	7	209.34	493.47
	18	508.36	786.42
14T_PL_2139.las	1	490.46	516.94
	2	490.48	506.49
	7	215.25	364.8
	18	514.23	789.14
14T_PL_2140.las	1	490.96	569.08
	2	490.95	506.15
	7	205.06	491.51
	18	513.38	791.65
14T_PL_2141.las	1	495.94	521.84
	2	495.55	507.16
	7	277.6	504.34
	18	512.38	788.72
14T_PL_2142.las	1	496.45	521.38
	2	496.46	506.57
	7	503.25	503.31
	18	515.44	806.04
14T_PL_2143.las	1	498.23	519.99
	2	498.24	507.22
	7	498.58	499.45
	18	700.83	770.51
14T_PL_2144.las	1	500.6	532.32
	2	500.58	507.84
	18	514.91	784.68
14T_PL_2145.las	1	502.95	509.95
	2	502.88	507.52
	18	514.49	748.2
14T_PL_2200.las	1	491.87	508.29
	2	491.39	497.47
	7	207.45	391.31
	18	633.87	786.21
14T_PL_2201.las	1	487.61	508.13
	2	487.55	495.78
	7	198.57	216.85
	18	499.37	779.93
14T_PL_2202.las			

DPH-1.4 Report on Elevation by Class for Tiled Data - continued

File	Class	Z Min	Z Max
	1	485.83	537.92
	2	485.41	501.84
	7	195.77	448.8
	18	510.52	780.43
14T_PL_2203.las	1	485.43	505.99
	2	484.89	502.84
	7	420.11	488.45
	17	487.83	488.25
	18	512.56	676.56
14T_PL_2204.las	1	486.76	593.39
	2	485.98	500.62
	7	200.56	489.15
	18	510.74	791.35
14T_PL_2205.las	1	487.35	586.68
	2	487.32	505.09
	7	213.58	487.88
	18	504.34	791.65
14T_PL_2206.las	1	487.58	591.49
	2	487.43	502.04
	7	196.49	488.31
	18	499.34	794.27
14T_PL_2207.las	1	487.37	561.18
	2	487.06	501.84
	7	197.89	487.75
	18	507.44	794.99
14T_PL_2208.las	1	489.45	521.8
	2	489.33	501.61
	7	263.48	419.08
	18	506.26	779.98
14T_PL_2209.las	1	483.44	512.25
	2	483.37	502.82
	7	209.1	492.57
	18	622.52	782.65
14T_PL_2210.las	1	475.32	503.6
	2	475.04	497.82
	7	202.59	478.38
	18	540.77	789.83
14T_PL_2211.las	1	468.57	491.98
	2	468.3	481.75

DPH-1.4 Report on Elevation by Class for Tiled Data - continued

File	Class	Z Min	Z Max
	7	188.21	321.44
	18	627.08	753.14
14T_PL_2212.las	1	461.86	496.06
	2	461.69	471.56
	7	175.7	464.75
	18	467.17	760.37
14T_PL_2213.las	1	462.29	500.95
	2	462.26	497.1
	7	169.62	479.34
	18	468.83	762.43
14T_PL_2214.las	1	476.65	559.9
	2	476.19	495.65
	7	202.51	476.87
	18	504.32	753.74
14T_PL_2215.las	1	478.67	549.92
	2	478.56	496.89
	7	193.21	461.47
	18	510.7	2023.81
14T_PL_2216.las	1	485.08	502.65
	2	484.94	498.68
	7	336.43	336.43
	18	564.05	715.53
14T_PL_2217.las	1	488.63	536.41
	2	487.99	498.41
	7	391.7	494.83
	18	696.44	788.52
14T_PL_2218.las	1	493.28	522.24
	2	493.28	502.6
	18	499.05	750.65
14T_PL_2219.las	1	491.41	532.38
	2	491.4	497.8
	7	204.2	491.71
	18	526.87	778.59
14T_PL_2220.las	1	484.15	515.22
	2	484.03	498.2
	7	205.55	428.82
14T_PL_2221.las	1	480.48	509.06
	2	480.16	499.28

DPH-1.4 Report on Elevation by Class for Tiled Data - continued

File	Class	Z Min	Z Max
	7	209.23	209.23
	18	676.4	774.67
14T_PL_2222.las	1	473.51	501.6
	2	473.33	491.84
	7	194.11	482.12
	18	632.05	762.45
14T_PL_2223.las	1	475.05	517.39
	2	475.08	501.12
	7	186.14	492.21
	18	528.62	781.37
14T_PL_2224.las	1	486.66	518.35
	2	486.04	502.08
	7	216.04	492.27
	18	498.24	793.05
14T_PL_2225.las	1	488.68	512.29
	2	488.41	501.82
	7	489.72	496.57
	9	488.69	489.54
	10	488.72	489.9
	18	495.76	767.75
14T_PL_2226.las	1	493.29	505.51
	2	493.25	502.38
	18	641.34	684.45
14T_PL_2227.las	1	495.26	523.05
	2	495	504.33
	7	207.27	224.58
	18	517.84	536.68
14T_PL_2228.las	1	498.31	556.78
	2	497.98	505
	7	207.78	502.38
	18	504.02	763.21
14T_PL_2229.las	1	498.42	518.26
	2	498.41	502.9
	7	212.43	431.37
	18	511.11	777.71
14T_PL_2230.las	1	498.66	519.94
	2	498.55	503.81
	7	292.58	502.39
	18	503.82	788.47

DPH-1.4 Report on Elevation by Class for Tiled Data - continued

File	Class	Z Min	Z Max
14T_PL_2231.las	1	499.34	513.01
	2	499.1	505.15
	18	658.2	691.48
14T_PL_2232.las	1	487	517.03
	2	486.99	505.88
	7	213.65	500.5
	18	506.88	746.43
14T_PL_2233.las	1	479.25	513.46
	2	479.27	505.41
	7	220.59	497.4
	18	483.88	733.19
14T_PL_2234.las	1	478.25	506.99
	2	478.25	492.48
	7	187.19	482.8
	17	481.59	483.56
	18	484.38	767.85
14T_PL_2235.las	1	477.92	572.21
	2	477.92	496.01
	7	185.74	489.65
	17	479.24	483.2
	18	484.85	762.01
14T_PL_2236.las	1	480.69	528.69
	2	480.7	498.28
	7	178.49	482.56
	18	497.54	1987.05
14T_PL_2237.las	1	483.17	561.36
	2	483.02	501.42
	7	191.63	488.77
	18	499.96	2467.07
14T_PL_2238.las	1	484.85	557.78
	2	484.78	502.33
	7	199.37	489.82
	18	499.71	2467.72
14T_PL_2239.las	1	488.48	512.29
	2	488	503.3
	7	207.45	397.98
	18	505.5	776.8
14T_PL_2240.las	1	491.41	509.45
	2	491.43	504.55

DPH-1.4 Report on Elevation by Class for Tiled Data - continued

File	Class	Z Min	Z Max
	7	219.51	475.03
	18	504.17	775.19
14T_PL_2241.las	1	493.39	521.14
	2	493.38	507.97
	7	203.9	495.09
	18	516.05	2461.98
14T_PL_2242.las	1	495.36	529.49
	2	495.29	505.66
	7	199.07	503.79
	18	509.48	766.62
14T_PL_2243.las	1	501.57	522.96
	2	501.37	507.61
	7	253.2	332.13
	18	622.03	786.63
14T_PL_2244.las	1	505.08	552.28
	2	505.09	508.23
	7	228.32	493.16
	18	583.37	785.69
14T_PL_2245.las	1	505.42	572.86
	2	505.3	507.84
	7	331.05	440.48
	18	629.21	777.75
14T_PL_2300.las	1	489.83	510.7
	2	489.67	497.95
	7	199.62	309.63
	18	502.75	783.14
14T_PL_2301.las	1	489.37	512.91
	2	488.49	493.89
	7	202.4	363
	18	496.88	781.35
14T_PL_2302.las	1	487.91	586.41
	2	487.73	500.4
	7	200.06	479.19
	18	499.41	2463.62
14T_PL_2303.las	1	484.52	567.71
	2	484.11	499.62
	7	196.46	486.6
	18	506.44	785.59
14T_PL_2304.las			

DPH-1.4 Report on Elevation by Class for Tiled Data - continued

File	Class	Z Min	Z Max
	1	482.98	575.39
	2	482.32	496.02
	7	190.83	484.85
	18	490.86	2474.77
14T_PL_2305.las	1	482.36	578.89
	2	482.36	496.21
	7	189.68	486.5
	18	509.06	786.06
14T_PL_2306.las	1	487.11	501.27
	2	486.95	494.01
	7	199.72	413.75
	18	504.58	779.03
14T_PL_2307.las	1	486.86	563.98
	2	486.75	496.31
	7	197.31	468.37
	18	498.72	2459.05
14T_PL_2308.las	1	486	541.51
	2	485.96	498.43
	7	193.02	481.62
	9	489.54	489.96
	10	489.54	490.48
	18	502.61	781.47
14T_PL_2309.las	1	485.88	513.44
	2	485.89	498.99
	7	189.41	470.75
	9	489.49	490.37
	10	489.53	490.65
	18	498.5	787.66
14T_PL_2310.las	1	477.82	550.89
	2	475.76	498.05
	7	192.07	491.04
	9	480.16	480.52
	10	480.2	480.53
	18	505.51	785.28
14T_PL_2311.las	1	469.83	572.01
	2	469.45	490.6
	7	163.92	484.19
	9	480.15	480.51
	10	480.23	480.87
	18	481.69	777.77
14T_PL_2312.las			

DPH-1.4 Report on Elevation by Class for Tiled Data - continued

File	Class	Z Min	Z Max
	1	461.29	495.44
	2	461.29	471.82
	7	171.92	465.87
	9	464.86	466.2
	10	464.9	466.43
	17	466.14	467.02
	18	465.04	762.76
14T_PL_2313.las	1	460.93	497.17
	2	460.88	491.62
	7	172.2	463.67
	9	464.87	465.97
	10	464.93	465.74
	18	462.54	780.72
14T_PL_2314.las	1	470.45	524.53
	2	470.34	495.3
	7	179.31	475.25
	18	486.64	781.51
14T_PL_2315.las	1	480.49	582.89
	2	480.5	497.5
	7	189.07	492.82
	18	503.93	2392.26
14T_PL_2316.las	1	487.42	510.98
	2	487.14	498.1
	7	195.7	265.1
	18	502.67	787.08
14T_PL_2317.las	1	490.49	506.04
	2	489.57	497.86
	7	208.21	213.86
	18	500.94	770.29
14T_PL_2318.las	1	493.83	510.45
	2	493.73	503.03
	18	506.71	746.31
14T_PL_2319.las	1	493.46	518.29
	2	493.44	498.01
	7	211.35	465.65
	18	518.43	793.93
14T_PL_2320.las	1	484.55	590.18
	2	484.01	498.18
	7	204.28	489.13
	18	500.3	1589.19

DPH-1.4 Report on Elevation by Class for Tiled Data - continued

File	Class	Z Min	Z Max
14T_PL_2321.las	1	474.55	510.26
	2	474.6	498.6
	7	211	481.26
	9	479.83	480.58
	10	479.88	481.07
	18	538.86	1888.06
14T_PL_2322.las	1	472.25	511.05
	2	472.09	491.11
	7	195.92	478.29
	17	477.41	477.66
	18	575.25	749.34
14T_PL_2323.las	1	480.12	519.44
	2	480.08	494.84
	7	191.93	485.48
	18	561.66	783.83
14T_PL_2324.las	1	482.09	505.56
	2	481.57	495.26
	7	193.85	488.89
	18	498.8	787.67
14T_PL_2325.las	1	486.26	511.05
	2	485.87	497.73
	7	200.23	492.94
	18	501.91	789.23
14T_PL_2326.las	1	489.57	592.07
	2	489.35	501.05
	7	202.16	467.02
	18	505.82	759.16
14T_PL_2327.las	1	492.49	587.1
	2	492.4	501.53
	7	217.98	479.4
	18	506.41	2453.61
14T_PL_2328.las	1	494.25	521.43
	2	493.94	502.61
	7	201.9	480.51
	18	509.36	2469.35
14T_PL_2329.las	1	496.79	514.23
	2	496.73	500.81
	7	210.31	477.59
	18	564.22	2440.2
14T_PL_2330.las			

DPH-1.4 Report on Elevation by Class for Tiled Data - continued

File	Class	Z Min	Z Max
	1	497.21	520.27
	2	496.91	502.92
	7	253.63	321.79
	18	510.13	703.07
14T_PL_2331.las	1	499.26	508.71
	2	499.17	504.23
	7	262.5	500.99
	18	539.45	780.9
14T_PL_2332.las	1	499.54	597.22
	2	499.49	504.99
	7	258.42	467.78
	18	522.55	2464.42
14T_PL_2333.las	1	479.24	566.81
	2	479.24	505.25
	7	240.29	499.31
	18	530.55	2461.1
14T_PL_2334.las	1	478.47	571.61
	2	478.46	502.53
	7	195.22	487.45
	18	484.07	776.29
14T_PL_2335.las	1	476.68	571.97
	2	476.61	495.39
	7	188.7	485.21
	17	481.14	482.07
	18	480.19	2476.62
14T_PL_2336.las	1	476.31	587.22
	2	476.19	493.48
	7	187.46	486.45
	18	485.63	774
14T_PL_2337.las	1	481.12	583.79
	2	481.11	500.16
	7	202.4	485.81
	18	509.77	2475.5
14T_PL_2338.las	1	484.64	540.35
	2	484.67	501.61
	7	194.54	484.93
	18	508.47	800.03
14T_PL_2339.las	1	490.02	512.62
	2	489.98	502.83

DPH-1.4 Report on Elevation by Class for Tiled Data - continued

File	Class	Z Min	Z Max
	7	209.85	241.97
	18	605.1	791.9
14T_PL_2340.las	1	494.82	508.44
	2	494.85	502.51
	7	210.06	374.83
	18	623.94	792.04
14T_PL_2341.las	1	495.6	550.63
	2	495.5	503.18
	7	198.01	401.92
	18	610.49	792.03
14T_PL_2342.las	1	496.4	508.02
	2	496.28	504.38
	7	246.78	345.55
	18	624.43	777.38
14T_PL_2343.las	1	502.69	513.48
	2	502.37	506.35
	7	229.95	483.34
	18	524.45	2450.77
14T_PL_2344.las	1	503.92	515.34
	2	503.94	506.86
	7	215.17	504.39
	18	515.99	2453.09
14T_PL_2345.las	1	503.59	515.53
	2	503.63	506.28
	18	515.43	761.43
14T_PL_2400.las	1	487.5	512.38
	2	487.54	498.3
	7	199.78	414.18
	18	494.23	781.39
14T_PL_2401.las	1	487.52	510.38
	2	487.51	497.99
	7	202.21	491.57
	18	501.77	2448.47
14T_PL_2402.las	1	486.13	582.66
	2	486.07	497.12
	7	201.28	487.66
	18	499.09	2459.09
14T_PL_2403.las	1	485.2	531.69

DPH-1.4 Report on Elevation by Class for Tiled Data - continued

File	Class	Z Min	Z Max
	2	484.65	497
	7	192.31	492.13
	18	517.77	2465.67
14T_PL_2404.las	1	482.52	503.03
	2	482.34	496.1
	7	200.6	461.63
	18	490.07	2469.16
14T_PL_2405.las	1	481.1	505.36
	2	481.03	497.42
	7	191.81	483.02
	18	489.47	780.45
14T_PL_2406.las	1	481.61	529.16
	2	481.35	497.96
	7	197.7	485.57
	18	494.61	780.35
14T_PL_2407.las	1	486.79	511.53
	2	486.73	498.66
	7	190.37	475.37
	18	498.45	2455.14
14T_PL_2408.las	1	486.06	573.69
	2	485.98	498.52
	7	197.08	469.67
	18	498.28	2466.24
14T_PL_2409.las	1	486.08	585.74
	2	485.96	498.92
	7	192.07	491.26
	18	496.88	2467.49
14T_PL_2410.las	1	481.98	564.59
	2	481.96	499.16
	7	192.45	488.85
	18	500.87	2474.64
14T_PL_2411.las	1	466.74	500.94
	2	466.17	489.63
	7	181.04	486.68
	18	492.62	775.92
14T_PL_2412.las	1	459.11	491.79
	2	459.03	476.08
	7	170.69	462.47
	9	460.19	460.41

DPH-1.4 Report on Elevation by Class for Tiled Data - continued

File	Class	Z Min	Z Max
	10	460.24	460.73
	17	463.73	463.97
	18	464.86	760.55
14T_PL_2413.las	1	460.24	493.35
	2	460.29	481.89
	7	175.5	466.66
	9	460.18	460.89
	10	460.21	461.24
	18	464.92	2468.07
14T_PL_2414.las	1	467.15	501.32
	2	466.76	494.92
	7	178.26	487.21
	9	479.43	479.72
	10	479.46	479.82
	18	489.72	2485.46
14T_PL_2415.las	1	479.51	540.46
	2	479.54	497.75
	7	191.08	494.16
	18	498.1	2475.95
14T_PL_2416.las	1	491.41	500.3
	2	491.21	496.17
	7	207.28	231.94
	18	609.31	787.47
14T_PL_2417.las	1	489.87	511.75
	2	489.52	496.96
	7	420.25	494.51
	18	559.43	2473.12
14T_PL_2418.las	1	491.25	524.92
	2	491.26	495.8
	7	274.2	274.2
	18	502.42	790.02
14T_PL_2419.las	1	490.24	550.3
	2	490.09	501.95
	7	191.16	491.47
	18	519.05	779.66
14T_PL_2420.las	1	490.99	513.19
	2	490.52	502.14
	7	199.22	497.2
	17	501.38	502.58
	18	507.83	794.59

DPH-1.4 Report on Elevation by Class for Tiled Data - continued

File	Class	Z Min	Z Max
14T_PL_2421.las	1	478.44	509.12
	2	478.18	498.66
	7	245.94	470.92
	18	520.35	792.51
14T_PL_2422.las	1	471.53	568.11
	2	471.52	489.06
	7	183.5	486.55
	17	475.4	475.63
	18	559.28	1702.12
14T_PL_2423.las	1	475.02	500.78
	2	474.89	494.64
	7	194.96	488.87
	18	656	781.16
14T_PL_2424.las	1	488.07	501.49
	2	487.97	497.12
	7	201.99	231.41
	18	643.01	788.67
14T_PL_2425.las	1	489.15	514.09
	2	488.83	499.42
	7	206.49	224.72
	18	540.71	788.6
14T_PL_2426.las	1	491.71	509.94
	2	491.59	499.64
	7	197.38	287.79
	18	586.3	771.13
14T_PL_2427.las	1	489.6	544.6
	2	489.24	501.33
	7	207.39	499.96
	18	500.76	1841.8
14T_PL_2428.las	1	493.85	582.59
	2	493.83	499.63
	7	202.6	490.71
	18	509.35	785.69
14T_PL_2429.las	1	496.76	515.94
	2	496.56	500.79
	7	211.03	388.01
	18	511.1	789.37
14T_PL_2430.las	1	498.11	512.33
	2	498.04	502.89

DPH-1.4 Report on Elevation by Class for Tiled Data - continued

File	Class	Z Min	Z Max
	18	515.35	719.98
14T_PL_2431.las	1	498.94	518.68
	2	498.91	502.51
	18	511.55	774.12
14T_PL_2432.las	1	498.59	595.77
	2	497.51	504.43
	7	215.48	497.94
	18	505.29	786.79
14T_PL_2433.las	1	491.44	587.11
	2	490.93	504.28
	7	331.47	500.93
	18	512.12	784.39
14T_PL_2434.las	1	489.51	516.7
	2	489.38	502.75
	7	207.27	495.89
	18	525.97	791.19
14T_PL_2435.las	1	476.01	597.32
	2	476.02	500.37
	7	189.14	490.65
	18	481.66	789.22
14T_PL_2436.las	1	474.66	508.47
	2	474.61	493.26
	7	461.47	480.66
	17	480.12	480.37
	18	476.46	691.6
14T_PL_2437.las	1	482.92	588.82
	2	482.62	497.17
	7	200.49	453.6
	18	551.54	785.96
14T_PL_2438.las	1	483.33	588.4
	2	483.21	498.9
	7	216.22	490.12
	18	499.03	777.53
14T_PL_2439.las	1	489.83	516.71
	2	489.06	502.81
	7	496.26	496.29
	18	506.92	783.41
14T_PL_2440.las	1	495.55	522.58

DPH-1.4 Report on Elevation by Class for Tiled Data - continued

File	Class	Z Min	Z Max
	2	495.46	502.23
	18	505.66	757.58
14T_PL_2441.las	1	491.67	521.27
	2	491.5	502.23
	7	201.33	498.3
	18	504.04	776.51
14T_PL_2442.las	1	490.93	522.21
	2	490.78	505.94
	7	427.88	493.74
	18	721.57	753.89
14T_PL_2443.las	1	496.28	522.83
	2	496.17	506.45
	7	255.32	255.32
	18	503.01	784.5
14T_PL_2444.las	1	494.23	579.89
	2	494.18	505.79
	7	228.4	502.22
	18	614.16	787.4
14T_PL_2445.las	1	495.09	584.37
	2	494.56	505.55
	18	645.1	772.87
14T_PL_2500.las	1	487.52	508.37
	2	487.53	493.9
	7	203.71	441.26
	18	495.79	777.84
14T_PL_2501.las	1	486.76	512.41
	2	486.67	494.46
	7	203.19	487.5
	18	500.83	781.1
14T_PL_2502.las	1	486.71	512.37
	2	486.54	496.26
	7	196.71	487.52
	18	614.29	2471.37
14T_PL_2503.las	1	488.05	526.83
	2	487.91	492.69
	7	199.5	488.85
	18	510.13	781.43
14T_PL_2504.las	1	485.43	498.15

DPH-1.4 Report on Elevation by Class for Tiled Data - continued

File	Class	Z Min	Z Max
	2	485.43	493.78
	7	199.77	225.6
	18	617.24	2455.41
14T_PL_2505.las	1	480.49	504.2
	2	480.46	497.5
	7	192.68	486.82
	18	493.86	784.68
14T_PL_2506.las	1	480.42	502.63
	2	480.39	497.01
	7	198.02	210.69
	18	507.5	789.39
14T_PL_2507.las	1	486.92	513.09
	2	486.9	500.56
	7	209.31	210.51
	18	621.63	2448.9
14T_PL_2508.las	1	487.77	519.32
	2	487.8	498.9
	7	206.47	217.39
	18	504.59	779.63
14T_PL_2509.las	1	487.54	503
	2	487.18	499.72
	7	213.81	213.81
	18	501.48	783.27
14T_PL_2510.las	1	478.19	509.37
	2	477.72	498.44
	7	204.25	487.67
	18	499.18	778.58
14T_PL_2511.las	1	465.78	533.2
	2	465.73	491.45
	7	180.54	481.11
	17	477.89	479.1
	18	482.98	774.21
14T_PL_2512.las	1	457.96	486.04
	2	457.98	477.11
	7	169.05	473.14
	18	465.55	762.11
14T_PL_2513.las	1	458.69	486
	2	458.56	483.64
	7	169.94	464.79

DPH-1.4 Report on Elevation by Class for Tiled Data - continued

File	Class	Z Min	Z Max
	18	467.17	775.08
14T_PL_2514.las	1	467.35	499.86
	2	467.35	491.91
	7	182.53	479.15
	18	566.39	773.13
14T_PL_2515.las	1	479.09	508.55
	2	478.7	494.81
	7	203.07	212.49
	18	641.43	776.11
14T_PL_2516.las	1	490.11	508.21
	2	490.05	494.61
	7	200.47	212.49
	18	562.81	782.61
14T_PL_2517.las	1	484.99	503.29
	2	484.93	493.59
	7	487.59	487.59
	18	637.83	777.11
14T_PL_2518.las	1	484.33	507.86
	2	484.15	494.95
	7	207.14	216.12
	18	655.5	780.92
14T_PL_2519.las	1	491.63	506.34
	2	491.53	495.7
	7	207.22	210.96
	18	503.41	780.48
14T_PL_2520.las	1	486.36	516.23
	2	486.32	496.94
	7	488.8	492.46
	18	500.23	782.06
14T_PL_2521.las	1	478.47	507.83
	2	478.36	500.12
	7	205.34	209.64
	18	628.8	779.54
14T_PL_2522.las	1	470.08	498.2
	2	470.15	489.8
	7	186.1	473.68
	17	473.96	475.82
	18	592.9	767.9
14T_PL_2523.las			

DPH-1.4 Report on Elevation by Class for Tiled Data - continued

File	Class	Z Min	Z Max
	1	467.76	510.04
	2	467.61	496.14
	7	187.5	478.86
	18	644.63	776.47
14T_PL_2524.las	1	477.55	509.68
	2	476.87	495.76
	7	256.11	482.97
	18	638.16	779.84
14T_PL_2525.las	1	480.35	511.77
	2	480.42	498.35
	7	203.83	490.89
	18	491.86	780.54
14T_PL_2526.las	1	484.88	516.32
	2	484.9	497.91
	18	636.21	771.03
14T_PL_2527.las	1	488.39	515.16
	2	488.1	500.2
	7	492.63	493.2
	18	506.12	784.47
14T_PL_2528.las	1	495.47	508.93
	2	495.37	499.57
	18	508.2	781.2
14T_PL_2529.las	1	497.06	504.54
	2	497.09	500.65
	18	629.98	781.31
14T_PL_2530.las	1	497.82	510.69
	2	497.29	503.29
	7	255.86	255.86
	18	511.07	777.97
14T_PL_2531.las	1	497.13	512.42
	2	496.8	502.29
	18	619.62	783.99
14T_PL_2532.las	1	495.33	516.46
	2	495.27	501.96
	18	633.74	776.47
14T_PL_2533.las	1	490.15	510.52
	2	490.03	501.39
	7	210.58	498.53

DPH-1.4 Report on Elevation by Class for Tiled Data - continued

File	Class	Z Min	Z Max
	18	504.28	781.77
14T_PL_2534.las	1	485.84	506.97
	2	485.25	500.59
	7	205.48	215.13
	9	488.42	489.08
	10	488.45	489.28
	18	501.44	782.38
14T_PL_2535.las	1	480.03	512.45
	2	479.98	499.46
	7	209.49	215.25
	18	630.62	767.28
14T_PL_2536.las	1	474.54	506.96
	2	474.55	491.58
	7	188.57	478.44
	17	479.39	480.43
	18	481.67	2454.11
14T_PL_2537.las	1	474.57	506.96
	2	474.57	492.55
	7	191.13	488.26
	18	480.3	772.74
14T_PL_2538.las	1	482.78	523.91
	2	482.12	496.56
	7	208.27	490.08
	18	498.7	778.09
14T_PL_2539.las	1	492.07	510.34
	2	491.55	499.63
	7	492.26	492.35
	18	627.36	772.07
14T_PL_2540.las	1	485.28	514.17
	2	484.95	499.67
	7	205.84	282.31
	18	629.09	788.04
14T_PL_2541.las	1	484.41	514.64
	2	484.21	499.38
	7	215.28	495.56
	18	630.59	782.43
14T_PL_2542.las	1	487.6	504.67
	2	487.34	500.91
	7	202.03	489.39

DPH-1.4 Report on Elevation by Class for Tiled Data - continued

File	Class	Z Min	Z Max
	18	625.4	775.05
14T_PL_2543.las	1	488.49	518.15
	2	488.18	503.39
	7	488.24	496.46
	18	501.07	777.61
14T_PL_2544.las	1	490.91	517.84
	2	490.74	503.04
	7	260.75	492.79
	18	506.53	775.95
14T_PL_2545.las	1	495.38	518.52
	2	495.39	503.22
	7	500.2	500.56
	18	632.15	776.68
14T_PL_2600.las	1	491.17	509.54
	2	491.26	494.48
	7	202.46	226.63
	18	501.07	2463.64
14T_PL_2601.las	1	489.34	506.64
	2	489.34	497
	7	201.12	477.92
	18	502.39	783.35
14T_PL_2602.las	1	490.61	510.18
	2	490.47	497.93
	7	204.94	226.33
	18	620.87	782.87
14T_PL_2603.las	1	488.32	529.66
	2	488.27	495.91
	7	198.37	391.42
	18	529.66	2462.33
14T_PL_2604.las	1	487.66	508.05
	2	487.68	494.59
	7	197.5	223.93
	18	616.16	774.35
14T_PL_2605.las	1	479.76	508.67
	2	479.56	497.21
	7	198.08	219.53
	18	564.29	2435.17
14T_PL_2606.las	1	478.43	511.79

DPH-1.4 Report on Elevation by Class for Tiled Data - continued

File	Class	Z Min	Z Max
	2	478.42	496.15
	7	191.16	484.57
	18	573.69	758.12
14T_PL_2607.las	1	486.66	521.35
	2	486.41	496.7
	7	202.82	226.12
	18	620.17	755.35
14T_PL_2608.las	1	487.79	518.07
	2	487.63	497.79
	7	201.28	414.87
	18	624.52	757.14
14T_PL_2609.las	1	482.57	508.66
	2	481.91	498.52
	7	200.78	221.39
	18	611.19	779.45
14T_PL_2610.las	1	474.8	512.66
	2	474.78	497.65
	7	201.71	480.61
	18	556.39	1668.91
14T_PL_2611.las	1	470.88	536.56
	2	470.67	497.46
	7	189.05	486.42
	18	557.46	2443.36
14T_PL_2612.las	1	457.18	495.98
	2	457.09	484.07
	7	167.49	476.04
	18	597.02	765.45
14T_PL_2613.las	1	456.55	486.83
	2	456.53	471.41
	7	164.56	460.89
	18	597.92	756.51
14T_PL_2614.las	1	465.01	497.38
	2	464.95	489.68
	7	177.35	479.82
	18	598.41	767.63
14T_PL_2615.las	1	473.69	506.12
	2	473.62	496.61
	7	196.94	486.56
	18	574.23	776.1

DPH-1.4 Report on Elevation by Class for Tiled Data - continued

File	Class	Z Min	Z Max
14T_PL_2616.las	1	477.56	509.73
	2	477.49	496.89
	18	608.45	2461.26
14T_PL_2617.las	1	479.83	506.88
	2	479.82	490.96
	7	199.4	485.19
	18	602.04	778.36
14T_PL_2618.las	1	479.27	511.32
	2	479.3	492.87
	7	203.64	246.08
	18	608.31	782.65
14T_PL_2619.las	1	484.16	509.71
	2	484.2	499.06
	7	230.32	230.32
	18	593.19	781.04
14T_PL_2620.las	1	489.82	507.52
	2	489.61	499.86
	7	212.41	492.1
	17	499.65	500.18
	18	603.18	779.55
14T_PL_2621.las	1	478.71	516.64
	2	478.44	496.11
	7	204.16	207.16
	18	623.53	784.05
14T_PL_2622.las	1	468.98	491.47
	2	468.95	485.13
	7	182.68	472.39
	17	476.76	477.08
	18	624.01	773.19
14T_PL_2623.las	1	468.56	506.74
	2	468.45	497.38
	7	182.23	487.59
	17	473.48	474.18
	18	559.47	778.19
14T_PL_2624.las	1	481.24	513.61
	2	480.97	499.14
	7	486.96	493.22
	18	604.26	782.82
14T_PL_2625.las	1	483.73	510.95

DPH-1.4 Report on Elevation by Class for Tiled Data - continued

File	Class	Z Min	Z Max
	2	483.03	499.38
	7	228.88	228.88
	18	623.33	783.46
14T_PL_2626.las	1	492.15	514.21
	2	491.83	499.98
	7	215	215
	18	618.56	781.63
14T_PL_2627.las	1	495.6	515.25
	2	495.66	500.81
	7	214.59	355.22
	18	562.83	781.76
14T_PL_2628.las	1	495.65	521.77
	2	495.53	498.7
	7	240.81	443.99
	18	526.46	778.62
14T_PL_2629.las	1	494.69	594.06
	2	494.02	498.99
	18	622.04	777.37
14T_PL_2630.las	1	495.1	507.72
	2	494.08	499.51
	7	391.08	496.25
	18	525.64	781.39
14T_PL_2631.las	1	495.18	511.7
	2	495.07	500.3
	18	626.35	783
14T_PL_2632.las	1	495.35	516.22
	2	495.22	500.36
	7	214.41	216
	18	529.55	784.19
14T_PL_2633.las	1	494.58	515.1
	2	493.65	501.43
	7	215.6	216.84
	18	630.72	783.94
14T_PL_2634.las	1	486.49	516.53
	2	485.95	499.84
	7	202.97	211.24
	18	617.38	779.18
14T_PL_2635.las	1	485.44	516.35

DPH-1.4 Report on Elevation by Class for Tiled Data - continued

File	Class	Z Min	Z Max
	2	485.27	499.15
	7	292.32	300.16
	18	624.33	776.79
14T_PL_2636.las	1	475.49	519.43
	2	475.44	494.91
	7	195.4	484.43
	18	486.84	771.95
14T_PL_2637.las	1	473.85	507.13
	2	473.85	491.52
	7	187.09	479.09
	17	479.55	480.08
	18	479.02	772.93
14T_PL_2638.las	1	478.14	512.91
	2	477.88	494.41
	7	187.6	491.82
	18	500.74	774.36
14T_PL_2639.las	1	484.54	577.7
	2	484.46	495.9
	7	204.98	210.91
	18	501.2	778.43
14T_PL_2640.las	1	480.42	571.23
	2	480.32	496.18
	7	206.1	483.25
	18	571.84	770.02
14T_PL_2641.las	1	482.45	506.47
	2	482.41	500.29
	7	208.6	493.41
	18	517.93	778.06
14T_PL_2642.las	1	485.1	505.57
	2	484.85	501.49
	7	245	486.22
	18	553.48	773.2
14T_PL_2643.las	1	490.84	539.47
	2	489.7	505.28
	7	227.05	484.52
	18	508.58	803.46
14T_PL_2644.las	1	494.98	509.16
	2	494.73	505.22
	7	498.19	498.19

DPH-1.4 Report on Elevation by Class for Tiled Data - continued

File	Class	Z Min	Z Max
	18	624.74	788.19
14T_PL_2645.las	1	502.78	514.97
	2	502.75	504.53
	18	513.45	765.75
14T_PL_2700.las	1	491.3	509.83
	2	491.02	496.38
	7	206.27	469.54
	18	499.92	781.84
14T_PL_2701.las	1	491.25	503.88
	2	491.09	497.37
	7	206.95	213.09
	18	502.08	782.91
14T_PL_2702.las	1	489.88	499.1
	2	489.69	495.37
	7	202.72	219.26
	18	541.68	780.79
14T_PL_2703.las	1	489.58	511.56
	2	489.32	498.21
	7	210.75	486.73
	18	601.94	2384.13
14T_PL_2704.las	1	487.58	512.2
	2	487.37	499.26
	7	203.12	457.15
	18	594.3	784.01
14T_PL_2705.las	1	477.75	499.8
	2	477.4	495.08
	7	195.17	215.3
	18	601.66	778.72
14T_PL_2706.las	1	477.74	505.2
	2	477.2	495.67
	7	191.29	267.83
	18	591.25	2447.09
14T_PL_2707.las	1	486.19	521.04
	2	486.18	495.46
	7	202.08	484.24
	18	542.71	783.1
14T_PL_2708.las	1	486.7	501.69
	2	486.56	497.77

DPH-1.4 Report on Elevation by Class for Tiled Data - continued

File	Class	Z Min	Z Max
	7	254.22	254.22
	18	611.87	781.82
14T_PL_2709.las	1	485.59	499.17
	2	485.59	495.38
	7	196.96	217.11
	18	592.21	2444.43
14T_PL_2710.las	1	480.75	499.03
	2	480.76	498.75
	7	207.01	253.44
	18	566.97	774.42
14T_PL_2711.las	1	471.99	510.36
	2	471.85	495.95
	7	187.69	431.35
	18	528.69	778.43
14T_PL_2712.las	1	461.7	498.31
	2	460.96	489.26
	7	171.96	476.87
	17	465.89	466.09
	18	542.24	2453.49
14T_PL_2713.las	1	455.57	488.84
	2	455.48	467.18
	7	166.51	460.53
	9	455.63	457.72
	10	455.67	459.46
	17	461.28	461.99
	18	526.15	753.55
14T_PL_2714.las	1	454.94	487.1
	2	455.01	485.3
	7	168.93	467.96
	9	454.91	455.75
	10	454.98	457.75
	18	566.9	2464.45
14T_PL_2715.las	1	468.25	504.14
	2	468.22	494.88
	7	180.87	220.69
	18	556.23	757.47
14T_PL_2716.las	1	476.92	562.06
	2	476.77	496.21
	7	192.35	490.32
	18	569.39	752.37

DPH-1.4 Report on Elevation by Class for Tiled Data - continued

File	Class	Z Min	Z Max
14T_PL_2717.las	1	481.46	512.26
	2	481.2	496.41
	7	186.22	478.15
	18	597.89	2455.76
14T_PL_2718.las	1	476.11	502.9
	2	476.12	491.95
	7	188.38	456.85
	18	560.59	763.72
14T_PL_2719.las	1	480.36	504.12
	2	480.25	493.46
	7	199.57	480.86
	18	614.56	777.79
14T_PL_2720.las	1	485.3	504.15
	2	485.2	496.88
	7	208.94	486.26
	18	590.71	776.09
14T_PL_2721.las	1	481.16	560.81
	2	481.19	495.92
	7	203.22	491.58
	18	595.34	774.09
14T_PL_2722.las	1	468.28	505.03
	2	468.27	491.49
	7	184.56	469.07
	18	544.44	776.16
14T_PL_2723.las	1	467.3	496.75
	2	467.32	493.65
	7	186.25	471.32
	17	470.16	471.42
	18	614.65	765.8
14T_PL_2724.las	1	476.36	541.35
	2	475.5	498.54
	7	201.9	490.17
	18	613.01	776
14T_PL_2725.las	1	481.81	513.17
	2	481.88	499.65
	7	202.71	490.48
	18	616.74	779.07
14T_PL_2726.las	1	488.5	516.66
	2	488.39	499.09

DPH-1.4 Report on Elevation by Class for Tiled Data - continued

File	Class	Z Min	Z Max
	7	215.15	490.44
	18	580.26	782.7
14T_PL_2727.las	1	494.26	517.92
	2	494.18	500.54
	7	196.35	394.51
	18	528.64	781.33
14T_PL_2728.las	1	494.17	532.82
	2	494.16	498.53
	7	210.5	473.53
	18	516.35	787.51
14T_PL_2729.las	1	493.69	504.44
	2	493.68	497.96
	7	210.4	400.58
	18	528.17	779.49
14T_PL_2730.las	1	493.56	513.01
	2	493.56	498.75
	7	495.15	495.17
	18	521.49	779.69
14T_PL_2731.las	1	494.6	509.68
	2	494.58	500.22
	7	216.36	496.12
	18	618.72	781.63
14T_PL_2732.las	1	490.88	502.97
	2	490.87	499.45
	7	209.46	213.2
	18	609.34	782.22
14T_PL_2733.las	1	488.16	514.19
	2	488.15	500.38
	7	215.26	489.72
	18	566.02	780.2
14T_PL_2734.las	1	484.3	507.31
	2	483.9	499.05
	7	200.72	217.21
	18	522.05	779.58
14T_PL_2735.las	1	480.92	506.47
	2	480.72	497.8
	7	204.49	345.14
	18	619.89	776.87
14T_PL_2736.las			

DPH-1.4 Report on Elevation by Class for Tiled Data - continued

File	Class	Z Min	Z Max
	1	473.14	501.26
	2	472.79	496.08
	7	187.33	483.9
	18	480.5	773.26
14T_PL_2737.las	1	472	503.87
	2	471.97	493.22
	7	182.91	485.78
	17	476.61	478.93
	18	475.97	777.3
14T_PL_2738.las	1	478.08	502.31
	2	478.05	494.19
	7	194.39	312.96
	18	497.33	778.34
14T_PL_2739.las	1	477.37	510.01
	2	476.85	495.82
	7	194.72	492.91
	17	481.1	482.39
	18	486.01	776.8
14T_PL_2740.las	1	477.95	504.37
	2	477.77	496.85
	7	195.42	480.26
	18	486.48	778.08
14T_PL_2741.las	1	485.68	593.86
	2	485.62	500.28
	7	491.8	495.17
	9	487.89	488.39
	10	487.87	488.53
	18	505.31	772.49
14T_PL_2742.las	1	495.51	510.86
	2	495.01	504.32
	7	229.4	443.89
	18	583.25	784
14T_PL_2743.las	1	498.05	593.99
	2	497.86	505.49
	7	251.18	491.67
	18	517.5	794.83
14T_PL_2744.las	1	494.83	584.93
	2	494.73	505.23
	7	501.44	501.44
	18	557.18	781.39

DPH-1.4 Report on Elevation by Class for Tiled Data - continued

File	Class	Z Min	Z Max
14T_PL_2745.las	1	492.51	522.07
	2	492.21	503.29
	7	349.12	349.12
	18	631.42	778.33
14T_PL_2800.las	1	489.87	509.56
	2	489.16	494.33
	7	204.82	468.52
	18	500.26	776.18
14T_PL_2801.las	1	488.22	511.84
	2	488.14	495.09
	7	203.55	439
	18	498.34	780.32
14T_PL_2802.las	1	488.05	503.47
	2	487.3	491.88
	7	203.36	213.93
	18	554.2	781.42
14T_PL_2803.las	1	486.1	509.54
	2	485.95	492.65
	7	202.25	213.2
	18	559.17	777.08
14T_PL_2804.las	1	486.54	559.53
	2	486.4	496.29
	7	202.46	211.35
	18	595.55	782.27
14T_PL_2805.las	1	484.9	508.58
	2	484.64	494.28
	7	195.64	420.69
	18	595.6	778.72
14T_PL_2806.las	1	475.5	504.13
	2	475.05	498.09
	7	198.74	477.21
	18	598.73	776.04
14T_PL_2807.las	1	478.61	516.06
	2	478.11	494.63
	7	202.29	292.61
	18	600.77	777.19
14T_PL_2808.las	1	485.01	506.3
	2	484.16	494.4
	7	203.63	345.52

DPH-1.4 Report on Elevation by Class for Tiled Data - continued

File	Class	Z Min	Z Max
	18	600.37	778.06
14T_PL_2809.las	1	483.31	499.05
	2	482.66	499.05
	7	191.67	364.34
	18	560.12	778.9
14T_PL_2810.las	1	483.28	514.29
	2	482.69	499.86
	7	201.73	209.24
	18	541.69	779.8
14T_PL_2811.las	1	472.08	504.32
	2	472.04	494.14
	7	191.28	484.4
	18	593.76	774.55
14T_PL_2812.las	1	463.86	500.09
	2	463.85	490.68
	7	185.81	475.03
	9	470.85	471.37
	10	470.88	471.5
	18	615.17	766.01
14T_PL_2813.las	1	455.16	485.59
	2	455.18	476.9
	7	171.22	459.8
	9	455.13	457.3
	10	455.14	457.9
	18	565.61	767.06
14T_PL_2814.las	1	454.01	485.07
	2	453.86	480.1
	7	161.22	460.33
	9	453.83	456.25
	10	453.88	457.29
	17	458.08	459.44
	18	579.4	764.6
14T_PL_2815.las	1	467.19	499.06
	2	465.06	493.24
	7	188.38	483.25
	18	596.98	789.67
14T_PL_2816.las	1	479.54	565.16
	2	479.52	496.41
	7	184.64	479.08
	18	517.18	798.7

DPH-1.4 Report on Elevation by Class for Tiled Data - continued

File	Class	Z Min	Z Max
14T_PL_2817.las	1	487.13	506.92
	2	486.64	496.41
	7	208.07	437.51
	18	544.69	778.42
14T_PL_2818.las	1	473.33	506.3
	2	473.34	491.61
	7	189.02	485.54
	18	565.33	2458.38
14T_PL_2819.las	1	475.4	501.61
	2	474.64	492.78
	7	195.78	210.39
	18	578.3	778.11
14T_PL_2820.las	1	486.43	509.86
	2	485.62	494.05
	7	210.93	490.88
	18	600.56	780.95
14T_PL_2821.las	1	476.99	505.29
	2	476.94	493.88
	7	203.11	214.57
	18	581.77	2448.16
14T_PL_2822.las	1	466.73	497.82
	2	466.71	488.6
	7	182.85	476.36
	18	583.73	768.93
14T_PL_2823.las	1	465.65	493
	2	465.66	487.03
	7	177.65	468.82
	18	613.13	2406.25
14T_PL_2824.las	1	472.28	498.03
	2	472.28	492.45
	7	199.57	486.18
	18	608.33	759.55
14T_PL_2825.las	1	478.68	510.29
	2	478.57	495.15
	7	195.86	485.19
	18	616.98	772.74
14T_PL_2826.las	1	484.96	515.17
	2	484.81	495.48
	7	210.3	473.5

DPH-1.4 Report on Elevation by Class for Tiled Data - continued

File	Class	Z Min	Z Max
	18	535.88	771.17
14T_PL_2827.las	1	490.3	511.56
	2	490.3	495.73
	7	205.46	437.96
	18	569.23	2461
14T_PL_2828.las	1	492.83	513.65
	2	492.8	500.76
	7	286.5	429.26
	18	598.19	774.75
14T_PL_2829.las	1	493.39	504.38
	2	492.95	503.59
	7	209.35	411.77
	18	584.01	772.21
14T_PL_2830.las	1	493.56	509.34
	2	493.31	498.01
	7	329.5	489.25
	18	538.72	777.34
14T_PL_2831.las	1	493.41	578.74
	2	493.39	498.25
	7	218.88	492.24
	18	509.47	782.75
14T_PL_2832.las	1	492.47	513.99
	2	492.42	499.36
	7	213.99	302.36
	18	602.99	778.54
14T_PL_2833.las	1	491.63	516.05
	2	490.45	498.38
	7	199.67	441.25
	18	595.67	778.07
14T_PL_2834.las	1	487.38	509.43
	2	486.13	496.14
	7	205.07	205.07
	18	609.16	2445.62
14T_PL_2835.las	1	484.22	512.02
	2	483.9	495.76
	18	587.21	779.49
14T_PL_2836.las	1	474.31	502.36
	2	473.9	496.17

DPH-1.4 Report on Elevation by Class for Tiled Data - continued

File	Class	Z Min	Z Max
	7	189.32	474.87
	18	483.33	771.22
14T_PL_2837.las	1	470.74	497.44
	2	470.75	493.43
	7	176.26	472.44
	18	476.93	780.6
14T_PL_2838.las	1	477.95	503.87
	2	477.87	493.79
	7	201.61	201.61
	18	612.18	770.93
14T_PL_2839.las	1	473.99	503.05
	2	473.86	493.51
	7	176.83	381.48
	18	610.2	784.98
14T_PL_2840.las	1	478.27	509.14
	2	478.27	495.81
	7	180.33	416.72
	18	590.18	797.28
14T_PL_2841.las	1	481.57	515.93
	2	481.41	498.71
	7	484.8	497.77
	18	558.54	773.45
14T_PL_2842.las	1	485.68	519.96
	2	485.7	499.49
	7	211.08	492.63
	18	580.27	770.4
14T_PL_2843.las	1	490.19	567.52
	2	490.04	500.89
	7	198.41	497.96
	18	509.54	775.55
14T_PL_2844.las	1	488.93	511.69
	2	488.93	502.2
	7	240.33	497.5
	18	503.31	776.43
14T_PL_2845.las	1	487.39	508.7
	2	486.82	499.93
	7	489.52	489.52
	18	496.77	764.41
14T_PL_2900.las			

DPH-1.4 Report on Elevation by Class for Tiled Data - continued

File	Class	Z Min	Z Max
	1	489.44	512.88
	2	489.14	492.46
	7	207.38	461.74
	18	496.14	776.4
14T_PL_2901.las	1	489.33	581.43
	2	489.01	492.54
	7	209.82	215.96
	18	500.09	781.67
14T_PL_2902.las	1	486.97	507.35
	2	486.8	491.95
	7	203.14	208.77
	18	532.4	776.62
14T_PL_2903.las	1	485.75	508.06
	2	485.55	492.8
	7	202.88	276.75
	18	562.51	776.73
14T_PL_2904.las	1	483.14	504.25
	2	482.89	492.7
	7	352.59	448.01
	18	601.72	773.21
14T_PL_2905.las	1	483.78	564.52
	2	483.73	491.68
	7	199.77	369.64
	18	574.59	777.71
14T_PL_2906.las	1	473.48	502.28
	2	473.13	492.83
	7	187.24	209.27
	18	539.33	775.06
14T_PL_2907.las	1	473.32	511.68
	2	473.2	494.78
	7	192.07	484.56
	18	582.73	775.51
14T_PL_2908.las	1	481.81	504.44
	2	481.52	494.79
	7	197.41	313.57
	18	584.88	773.85
14T_PL_2909.las	1	478.94	557.51
	2	478.97	492.69
	7	200.35	380.7

DPH-1.4 Report on Elevation by Class for Tiled Data - continued

File	Class	Z Min	Z Max
	18	614.46	775.3
14T_PL_2910.las	1	476.89	534.41
	2	476.89	492.6
	7	201.29	484.52
	18	522.34	775.21
14T_PL_2911.las	1	473.18	567.51
	2	473.19	492.63
	7	188.82	481.9
	18	510.66	1697.74
14T_PL_2912.las	1	463.9	553.85
	2	462.68	490.66
	7	184.63	474.35
	18	514.19	1685.52
14T_PL_2913.las	1	453.9	529.27
	2	453.91	469.22
	7	166.4	458.25
	18	478.88	760.66
14T_PL_2914.las	1	452.79	543.32
	2	452.82	476.08
	7	161.62	461.99
	9	452.77	454.81
	10	452.81	455.45
	17	459.62	459.87
	18	521.99	2425.62
14T_PL_2915.las	1	463.84	502.44
	2	463.53	489.63
	7	188.28	475.64
	18	561.43	773.49
14T_PL_2916.las	1	478.95	562.46
	2	478.81	491.32
	7	189.16	480.93
	18	516.63	779.32
14T_PL_2917.las	1	478.29	549.43
	2	478.3	490.39
	7	200.25	487.93
	18	576.84	775.09
14T_PL_2918.las	1	468.08	515.87
	2	467.77	490.15
	7	187.2	468.87

DPH-1.4 Report on Elevation by Class for Tiled Data - continued

File	Class	Z Min	Z Max
	18	604.92	770.24
14T_PL_2919.las	1	470.39	506.78
	2	470.18	493.34
	7	359.8	487.75
	18	546.18	776.91
14T_PL_2920.las	1	478.39	515.78
	2	478.08	495.59
	7	478.79	494.34
	17	495.45	495.94
	18	591.52	2452.59
14T_PL_2921.las	1	478.72	507.07
	2	478.58	493.67
	18	594.71	2441.33
14T_PL_2922.las	1	463.45	503.85
	2	463.43	492.71
	7	185.04	206.26
	18	502.62	768.23
14T_PL_2923.las	1	463.8	502.76
	2	463.73	490.74
	7	179.62	467.88
	17	470.82	471.38
	18	602.09	768.42
14T_PL_2924.las	1	472.83	499.27
	2	472.37	493.46
	7	191.75	480.51
	18	497.65	2453.75
14T_PL_2925.las	1	476.94	510.01
	2	476.81	494.39
	7	193.96	487.8
	18	602.94	778.82
14T_PL_2926.las	1	481.11	510.34
	2	481.06	495.35
	7	209.49	210.34
	18	595	777.77
14T_PL_2927.las	1	484.44	513.29
	2	484.25	496.44
	7	208.02	488.15
	18	584.28	2447.78
14T_PL_2928.las			

DPH-1.4 Report on Elevation by Class for Tiled Data - continued

File	Class	Z Min	Z Max
	1	486.55	558.1
	2	486.33	499.11
	7	206.56	494.97
	18	551.39	2452.22
14T_PL_2929.las	1	491.42	513.31
	2	491.36	499.5
	7	207.9	459.55
	18	595.79	2454.1
14T_PL_2930.las	1	493.97	514.1
	2	493.99	499.28
	7	463.57	496.78
	18	604.84	2451.31
14T_PL_2931.las	1	492.07	595.89
	2	492.15	500.21
	7	209.82	493.3
	18	553.62	772.69
14T_PL_2932.las	1	492.33	514.95
	2	492.3	498.43
	7	204.89	383.52
	18	503.94	790.39
14T_PL_2933.las	1	490.4	513.4
	2	490.29	497.5
	7	209.21	287.38
	18	551.36	747.67
14T_PL_2934.las	1	487.04	510.82
	2	487.03	496.1
	7	206.9	304.22
	18	601.35	749.3
14T_PL_2935.las	1	487.1	512.08
	2	487.09	495.65
	7	209.55	492.84
	18	510.49	764.3
14T_PL_2936.las	1	474.61	512.32
	2	474.42	496.38
	7	184.2	443.93
	18	486.04	779.77
14T_PL_2937.las	1	470.38	495.21
	2	470.39	486.62
	7	180.27	471.86

DPH-1.4 Report on Elevation by Class for Tiled Data - continued

File	Class	Z Min	Z Max
	17	476.01	476.82
	18	474.29	2448.05
14T_PL_2938.las	1	472.73	535
	2	472.73	488.36
	7	180.76	366.48
	18	574.56	766.14
14T_PL_2939.las	1	468.77	560.38
	2	468.79	487.77
	7	181.93	205.93
	17	476.45	476.75
	18	608.53	765.44
14T_PL_2940.las	1	474.37	501.78
	2	474.37	489.6
	7	189.6	485.3
	18	590.48	771.36
14T_PL_2941.las	1	483.24	504.39
	2	483.31	497.77
	7	204.22	484.41
	18	521.5	778.19
14T_PL_2942.las	1	482.08	515.61
	2	482.2	499.93
	7	207.74	483.12
	18	508.64	783.76
14T_PL_2943.las	1	483.64	534.35
	2	483.55	499.57
	7	206.86	490.14
	18	498.84	783.74
14T_PL_2944.las	1	483.9	518.5
	2	483.9	500.45
	7	207.97	496.17
	18	501.22	781.77
14T_PL_2945.las	1	483.93	510.38
	2	483.99	495.71
	7	487.43	491.92
	18	498.65	769.71
14T_PL_3000.las	1	486.76	531.91
	2	486.82	494.46
	7	204.81	491.37
	18	495.2	784.91

DPH-1.4 Report on Elevation by Class for Tiled Data - continued

File	Class	Z Min	Z Max
14T_PL_3001.las	1	487.3	510.09
	2	487.19	492.51
	7	201.09	489.35
	18	494.47	775.59
14T_PL_3002.las	1	486.52	511.36
	2	486.18	490.99
	7	202.77	407.32
	18	615.49	780.41
14T_PL_3003.las	1	482.29	579.36
	2	482.3	489.06
	7	193.71	213.64
	18	496.93	2431.42
14T_PL_3004.las	1	481.53	500.85
	2	481.16	492.31
	7	194.71	223.29
	18	602.1	774.8
14T_PL_3005.las	1	481.67	500.24
	2	481.59	492.46
	7	197.04	219.09
	18	601.51	771.88
14T_PL_3006.las	1	472.54	496.69
	2	472.52	489.74
	7	188.3	485.46
	18	611.64	773.95
14T_PL_3007.las	1	472.32	510.05
	2	472.27	492.96
	7	183.9	485.13
	18	586.35	776.4
14T_PL_3008.las	1	481.59	504.34
	2	481.14	490.96
	7	197.82	212.48
	18	586.91	777.3
14T_PL_3009.las	1	477.7	510.33
	2	477.31	490.21
	7	196.61	217.35
	18	619.01	778.86
14T_PL_3010.las	1	472.08	534.13
	2	472.07	490.76
	7	187.31	477.7

DPH-1.4 Report on Elevation by Class for Tiled Data - continued

File	Class	Z Min	Z Max
	18	506.33	777.59
14T_PL_3011.las	1	475.53	554.57
	2	475.03	490.51
	7	191.54	480.65
	18	572.51	771.13
14T_PL_3012.las	1	459.41	580.21
	2	459.4	488.06
	7	180.58	386.59
	18	583.27	781.54
14T_PL_3013.las	1	451.68	484.79
	2	451.72	462.7
	7	160.58	454.88
	9	451.62	453.51
	10	451.66	454.38
	18	491.7	753.95
14T_PL_3014.las	1	451.94	545.45
	2	451.91	476.42
	7	165.02	455.55
	9	451.89	454.3
	10	451.97	454.6
	18	513.96	757.75
14T_PL_3015.las	1	464.07	500.79
	2	464.05	487.37
	7	184.43	473.48
	18	502.95	776.41
14T_PL_3016.las	1	477.1	501.53
	2	475.82	491.61
	7	205.09	213.72
	18	552.1	778.23
14T_PL_3017.las	1	474.62	558.78
	2	474.42	491.44
	7	197.03	487.92
	18	575.64	2435.32
14T_PL_3018.las	1	466.14	499.18
	2	466.17	490.67
	7	186.49	476.58
	18	582.6	773.33
14T_PL_3019.las	1	461.93	492.93
	2	461.68	484.71

DPH-1.4 Report on Elevation by Class for Tiled Data - continued

File	Class	Z Min	Z Max
	7	180.32	472.28
	18	607.08	2450.72
14T_PL_3020.las	1	473.2	501.81
	2	472.02	489.15
	7	188.61	474.41
	18	566.96	772.7
14T_PL_3021.las	1	470.39	494.84
	2	469.3	491.36
	7	194.82	442.06
	18	575.94	777.82
14T_PL_3022.las	1	462.44	489.29
	2	462.4	483.52
	7	175.94	464.56
	17	466.21	466.66
	18	572.92	2442.23
14T_PL_3023.las	1	463.8	516.82
	2	463.78	488.8
	7	173.4	468.09
	18	599.41	2429.31
14T_PL_3024.las	1	470.51	506.66
	2	470.02	493.62
	7	192.07	481.4
	18	586.14	772.27
14T_PL_3025.las	1	476.53	509.17
	2	476.4	493.28
	7	199.26	206.66
	18	610.26	772.76
14T_PL_3026.las	1	484.11	511.91
	2	482.66	495.7
	18	618.3	780.47
14T_PL_3027.las	1	487.65	510.93
	2	487.02	496.67
	7	214.45	408.42
	18	546.32	778.89
14T_PL_3028.las	1	489.19	554.66
	2	489.21	497.15
	7	211.67	428.23
	18	503.4	780.29
14T_PL_3029.las			

DPH-1.4 Report on Elevation by Class for Tiled Data - continued

File	Class	Z Min	Z Max
	1	490.63	509.44
	2	489.92	496.86
	7	209.6	490.98
	18	524.67	781.57
14T_PL_3030.las	1	490.73	513.35
	2	490.58	496.09
	7	198.43	491.84
	18	580.5	779.5
14T_PL_3031.las	1	491.94	551.06
	2	491.76	500.07
	18	528.95	781.88
14T_PL_3032.las	1	489.46	512.72
	2	489.44	496.83
	7	208.72	492.74
	18	614.48	779.06
14T_PL_3033.las	1	489.41	506.92
	2	489.11	496.63
	7	203.67	418
	18	594.16	780.78
14T_PL_3034.las	1	481.17	506.69
	2	481.12	495.43
	7	191.03	485.85
	18	595.37	2443.34
14T_PL_3035.las	1	483.65	516.59
	2	483.62	494.82
	7	198.92	222.23
	18	612.78	780.36
14T_PL_3036.las	1	483.14	513.37
	2	483.11	496.04
	7	204.47	487.66
	18	613.55	775.92
14T_PL_3037.las	1	469.57	509.79
	2	469.47	495.95
	7	183.69	473.95
	18	611.92	772.06
14T_PL_3038.las	1	468.36	505.01
	2	468.27	492.21
	7	182.56	487.08
	17	473.99	475.47

DPH-1.4 Report on Elevation by Class for Tiled Data - continued

File	Class	Z Min	Z Max
	18	612.27	770.17
14T_PL_3039.las	1	467.51	517.99
	2	467.47	476.54
	7	178.79	468.51
	17	473.1	473.79
	18	592.56	764.08
14T_PL_3040.las	1	470.93	501.95
	2	470.84	491.66
	7	183.85	483.96
	18	536.66	768.38
14T_PL_3041.las	1	473.8	504.62
	2	473.62	495.44
	7	193.31	487.31
	18	484.63	750.27
14T_PL_3042.las	1	478.36	509.62
	2	477.95	495.68
	7	198.88	487.46
	18	527.64	760.47
14T_PL_3043.las	1	479.42	517.86
	2	478.6	494.61
	7	188.29	490.6
	18	499.7	778.01
14T_PL_3044.las	1	482.37	500.62
	2	482.32	497.54
	7	198.79	490.33
	18	535.46	2435.3
14T_PL_3045.las	1	485.92	513.52
	2	485.94	498.65
	7	209.55	219.4
	18	504.47	778.52
14T_PL_3100.las	1	486.2	548.12
	2	486.25	491.52
	7	198.34	489.58
	18	494.57	777.65
14T_PL_3101.las	1	488.3	510.62
	2	488.28	494.49
	7	199.53	489.44
	18	495.55	2464.85
14T_PL_3102.las			

DPH-1.4 Report on Elevation by Class for Tiled Data - continued

File	Class	Z Min	Z Max
	1	487.18	505.6
	2	487.17	494
	7	201.57	218.12
	18	620.35	781.2
14T_PL_3103.las	1	486.23	504.66
	2	485.84	494.63
	7	197.29	220.12
	18	497.19	784
14T_PL_3104.las	1	480.22	504.96
	2	480.23	492.85
	7	196.89	480.92
	18	566.62	2465.29
14T_PL_3105.las	1	479.91	501.86
	2	479.81	490.7
	7	195.46	220.36
	18	501.05	777.97
14T_PL_3106.las	1	480.35	504.6
	2	479.96	491.91
	7	191.56	271.05
	18	610.93	775.5
14T_PL_3107.las	1	471.23	505.62
	2	471.09	493.32
	7	182.37	483.11
	18	607.13	776.18
14T_PL_3108.las	1	482.7	503.74
	2	482.27	490.15
	7	191.44	223.24
	18	621.16	777.52
14T_PL_3109.las	1	482.42	509.31
	2	482.2	494.18
	7	192.35	487.91
	18	566.88	779.09
14T_PL_3110.las	1	470.3	499.61
	2	470.09	492.25
	7	187.79	475.47
	18	544.97	777.14
14T_PL_3111.las	1	466.92	498.84
	2	466.75	489.5
	7	182.05	478.95

DPH-1.4 Report on Elevation by Class for Tiled Data - continued

File	Class	Z Min	Z Max
	18	606.66	771.67
14T_PL_3112.las	1	459.24	494.67
	2	459.26	487.17
	7	170.08	463.49
	18	615.13	2463.03
14T_PL_3113.las	1	450.47	483.36
	2	450.5	470.76
	7	159.39	454.65
	9	450.47	453.39
	10	450.54	453.45
	17	455.79	456.72
	18	538.11	755.21
14T_PL_3114.las	1	450.22	510.61
	2	450.19	474.03
	7	160.98	455.04
	9	450.14	452.61
	10	450.19	453.17
	18	525.27	753.06
14T_PL_3115.las	1	461.68	498.28
	2	461.43	486.83
	7	172.16	483.46
	18	571.58	2465.69
14T_PL_3116.las	1	475.71	499.32
	2	475.53	490.11
	7	193.9	219.17
	18	596.88	777.54
14T_PL_3117.las	1	469.7	493.01
	2	469.62	490.03
	7	186.52	475.32
	18	619.11	778.19
14T_PL_3118.las	1	457.31	568.93
	2	457.17	490.7
	7	168.75	458.65
	18	572.03	773.48
14T_PL_3119.las	1	457.58	488.98
	2	457.44	480.94
	7	168.85	467.11
	17	464.76	465.04
	18	615.63	762.24
14T_PL_3120.las			

DPH-1.4 Report on Elevation by Class for Tiled Data - continued

File	Class	Z Min	Z Max
	1	459.1	498.63
	2	458.99	482.71
	7	176.04	473.03
	17	464.72	469.06
	18	627.62	767.63
14T_PL_3121.las	1	459.97	490.89
	2	459.85	482.67
	7	171.76	464.73
	18	623.86	764.58
14T_PL_3122.las	1	461.58	492.17
	2	461.61	485.91
	7	172.75	463.07
	17	465.44	465.98
	18	470.02	762.09
14T_PL_3123.las	1	469.24	498.08
	2	468.91	490.22
	7	184.03	216
	18	545.61	2453.09
14T_PL_3124.las	1	472.55	504.2
	2	472.44	490.11
	7	183.7	484.64
	18	486.15	774.51
14T_PL_3125.las	1	476.43	505.53
	2	476.38	491.26
	7	192.83	484.88
	18	493.23	777.56
14T_PL_3126.las	1	481.68	507.33
	2	481.46	493.02
	7	198.13	223.81
	18	629.44	780.04
14T_PL_3127.las	1	490.44	502.98
	2	490.12	495.08
	7	206.75	214.86
	18	502.29	784.28
14T_PL_3128.las	1	489.99	509.52
	2	489.41	494.53
	7	206.28	219.39
	18	503.22	782.69
14T_PL_3129.las	1	490.96	529.25

DPH-1.4 Report on Elevation by Class for Tiled Data - continued

File	Class	Z Min	Z Max
	2	490.85	496.16
	7	206.49	461.66
	18	499.85	785.73
14T_PL_3130.las	1	491.65	506.03
	2	491.34	495.38
	7	207.36	487.92
	18	627.98	2455.29
14T_PL_3131.las	1	489.78	587.85
	2	489.81	496.52
	7	207.37	219.34
	18	623.76	784.15
14T_PL_3132.las	1	487.05	509.7
	2	486.86	495.51
	7	205.65	210.67
	18	505.57	783.18
14T_PL_3133.las	1	484.39	508.04
	2	484.28	495.74
	7	202.66	489.23
	17	486	487.12
	18	610.07	2458.46
14T_PL_3134.las	1	479.14	499.16
	2	479.15	495.48
	7	190.21	208.52
	18	493.8	777.76
14T_PL_3135.las	1	475.54	502.75
	2	475.24	494.07
	7	190.62	490.33
	17	479.91	480.52
	18	486.03	780.85
14T_PL_3136.las	1	475.31	499.14
	2	475.02	495.14
	18	625.43	786.12
14T_PL_3137.las	1	482.37	511.22
	2	482.2	495.36
	7	490.13	490.38
	18	611.88	784.79
14T_PL_3138.las	1	465.93	506.83
	2	465.83	493.89
	7	191.08	485.85

DPH-1.4 Report on Elevation by Class for Tiled Data - continued

File	Class	Z Min	Z Max
	18	618.97	778.72
14T_PL_3139.las	1	466.42	559.24
	2	466.44	476.19
	7	181.33	471.49
	18	504.41	766.16
14T_PL_3140.las	1	471.39	504.37
	2	470.95	491.48
	7	184.02	481.38
	18	616.21	777.33
14T_PL_3141.las	1	476.11	503.45
	2	475.94	493.29
	7	185.52	489.03
	18	495.66	779.36
14T_PL_3142.las	1	482.5	510.92
	2	481.66	493.4
	7	205.29	208.77
	18	616.41	780.18
14T_PL_3143.las	1	488.86	504.09
	2	488.79	495.77
	7	206.52	494.82
	18	502.13	781.16
14T_PL_3144.las	1	484.57	518.72
	2	484.56	497.22
	7	195.37	486.58
	18	497.56	779.54
14T_PL_3145.las	1	487.44	514.95
	2	487.34	498.66
	7	205.61	211.34
	18	508.81	777.75
14T_PL_3200.las	1	483.11	508.63
	2	483.11	492.07
	7	199.46	485.72
	9	486.76	487.5
	10	486.8	487.73
	18	491.7	770.55
14T_PL_3201.las	1	485.8	517.02
	2	485.76	496.88
	7	201.63	208.91
	18	497.76	776.21

DPH-1.4 Report on Elevation by Class for Tiled Data - continued

File	Class	Z Min	Z Max
14T_PL_3202.las	1	486.16	494.64
	2	486.09	491.73
	7	201.5	213.22
	18	629.11	776.1
14T_PL_3203.las	1	483.31	500.27
	2	483.26	494.84
	7	199.31	484.05
	18	497.84	779.97
14T_PL_3204.las	1	480.44	509.55
	2	480.36	492.33
	7	194.98	215.9
	18	619.6	778.49
14T_PL_3205.las	1	476.84	501.14
	2	476.8	489.5
	7	188.2	476.99
	18	628.96	776.84
14T_PL_3206.las	1	477.69	506.08
	2	477.64	490.29
	7	187.53	488.07
	18	625.9	775.51
14T_PL_3207.las	1	469.03	512.21
	2	469.01	489.97
	7	185.32	406.83
	18	632.72	777.63
14T_PL_3208.las	1	479	500.57
	2	478.8	489.41
	7	191.19	210.03
	18	629.56	777.68
14T_PL_3209.las	1	478.79	501.35
	2	478.78	492.94
	7	193.82	485.61
	18	618.43	775.76
14T_PL_3210.las	1	474.53	503.42
	2	473.59	491.14
	7	189.42	207.84
	18	616.34	775.84
14T_PL_3211.las	1	461.98	500.76
	2	461.96	485.12
	7	175.75	477.42

DPH-1.4 Report on Elevation by Class for Tiled Data - continued

File	Class	Z Min	Z Max
	18	630.71	773.97
14T_PL_3212.las	1	457.02	483.45
	2	456.43	482.17
	7	166.44	467.32
	18	634.26	764.79
14T_PL_3213.las	1	452.7	478.55
	2	452.69	465.3
	7	159.44	460.11
	18	614.31	757.64
14T_PL_3214.las	1	449.55	480.47
	2	449.58	467.9
	7	155.55	456.97
	9	449.54	451.6
	10	449.56	452.11
	17	454.39	455.99
	18	626.83	754.95
14T_PL_3215.las	1	458.62	494.62
	2	458.58	485.9
	7	169.58	220.83
	18	626.68	772.32
14T_PL_3216.las	1	475	501.95
	2	474.88	488.38
	7	191.33	217.17
	18	632.3	779.79
14T_PL_3217.las	1	464.79	494.76
	2	464.59	488.26
	7	180.37	479.56
	9	473.93	474.47
	10	473.93	475.28
	18	623.69	774.04
14T_PL_3218.las	1	455.76	486.22
	2	455.57	480.6
	7	162.24	462.64
	18	568.71	758.91
14T_PL_3219.las	1	459.18	496.36
	2	458.6	483.97
	7	183.47	471.38
	18	468.28	772.03
14T_PL_3220.las	1	461.25	496.21

DPH-1.4 Report on Elevation by Class for Tiled Data - continued

File	Class	Z Min	Z Max
	2	461.03	487.53
	7	178.86	471.15
	17	486.54	488.38
	18	624.98	773.62
14T_PL_3221.las	1	465.97	517.42
	2	465.31	487.14
	7	182.74	471.82
	18	515.93	775.12
14T_PL_3222.las	1	468.97	506.12
	2	468.51	490.46
	7	189.2	476.44
	18	624.12	779.57
14T_PL_3223.las	1	481.68	502.03
	2	481.16	493.61
	7	193.9	426.18
	18	499.94	774.9
14T_PL_3224.las	1	475.89	507.42
	2	475.69	495.96
	7	186.71	481.83
	18	600.97	777.13
14T_PL_3225.las	1	480.67	502.72
	2	480.5	493.13
	7	196.01	214.05
	18	493.86	777.06
14T_PL_3226.las	1	483.09	511.82
	2	483.11	494.91
	7	194.32	218.32
	18	497.51	784.72
14T_PL_3227.las	1	487.47	507.52
	2	487.1	495.26
	7	202.26	214.01
	18	499.74	781.91
14T_PL_3228.las	1	489.04	508.68
	2	488.92	494.08
	7	203.11	216.47
	18	502.41	782.38
14T_PL_3229.las	1	490.76	511.04
	2	490.72	495.13
	7	205.81	215.08

DPH-1.4 Report on Elevation by Class for Tiled Data - continued

File	Class	Z Min	Z Max
	18	501.39	781.97
14T_PL_3230.las	1	491.57	509.88
	2	489.81	495.23
	7	204.33	222.44
	18	502.78	783.38
14T_PL_3231.las	1	491.96	500.76
	2	491.68	496.72
	7	207.75	213.97
	18	622.54	781.72
14T_PL_3232.las	1	490.19	511.18
	2	489.99	496.85
	7	207.64	491.32
	18	620.84	778.52
14T_PL_3233.las	1	488.08	511.18
	2	487.69	496.06
	7	203.98	493.88
	18	492.93	784.43
14T_PL_3234.las	1	485.7	513.91
	2	484.98	495.5
	7	203.44	220.93
	18	620.5	780.35
14T_PL_3235.las	1	475.9	583.49
	2	475.87	491.45
	7	197.41	481.25
	18	487.02	2444.5
14T_PL_3236.las	1	472.02	498.53
	2	472.02	491.44
	7	185.04	474.44
	18	613.85	2457.01
14T_PL_3237.las	1	469.18	511.07
	2	468.77	491.94
	7	189.24	477.85
	18	613.08	778.04
14T_PL_3238.las	1	465.7	504.02
	2	465.7	488.99
	7	177.92	469.89
	18	619.71	774.89
14T_PL_3239.las	1	465.09	495.78

DPH-1.4 Report on Elevation by Class for Tiled Data - continued

File	Class	Z Min	Z Max
	2	465.03	479.92
	7	177.93	469.23
	17	469.23	470.97
	18	617.5	766.34
14T_PL_3240.las	1	469.76	500.08
	2	469.79	493.68
	7	179.81	217.57
	18	616.65	781.3
14T_PL_3241.las	1	474.61	505.73
	2	474.6	493.08
	7	188.82	480.99
	18	481.9	2450.47
14T_PL_3242.las	1	478.39	509.56
	2	478.1	494.4
	7	206.9	492.79
	18	491.28	782.9
14T_PL_3243.las	1	481.99	504.6
	2	481.84	496.74
	7	200.31	485.72
	18	494.62	780.92
14T_PL_3244.las	1	485.45	516.65
	2	485.22	498.04
	7	210.11	218.41
	18	592.67	783.02
14T_PL_3245.las	1	492.63	507.6
	2	492.27	498.7
	18	548.65	777.27
14T_PL_3300.las	1	479.76	505.19
	2	479.59	488.11
	7	191.04	483.87
	18	493.05	778.22
14T_PL_3301.las	1	484.03	499.73
	2	483.13	492.42
	7	195.27	219.05
	18	620.17	779.65
14T_PL_3302.las	1	483.51	496.47
	2	483.49	491.51
	7	194.53	218.63
	18	618.7	778.55

DPH-1.4 Report on Elevation by Class for Tiled Data - continued

File	Class	Z Min	Z Max
14T_PL_3303.las	1	480.93	514.11
	2	480.51	489.2
	7	191.12	483.53
	18	493.46	779.14
14T_PL_3304.las	1	477.57	503.49
	2	477.55	488.87
	7	187.67	220.86
	18	547.32	752.64
14T_PL_3305.las	1	475.38	495.48
	2	475.23	488.32
	7	188.75	477.07
	18	622.16	754.05
14T_PL_3306.las	1	475.91	505.18
	2	475.92	490.3
	7	185.78	478.02
	18	620.83	749.44
14T_PL_3307.las	1	466.96	492.92
	2	467.06	486.53
	7	176.12	469.48
	18	599.57	756.65
14T_PL_3308.las	1	466.89	491.25
	2	466.93	484.56
	7	175.65	477.97
	18	616.77	770.52
14T_PL_3309.las	1	476.69	497.76
	2	476.69	486.63
	7	189.44	220.95
	18	612.25	2450.42
14T_PL_3310.las	1	477.82	498.81
	2	477.78	485.88
	7	185.09	218.97
	18	613.87	775.6
14T_PL_3311.las	1	471.12	495.58
	2	470.8	484.55
	7	182.99	211.35
	18	613.68	770.03
14T_PL_3312.las	1	460.91	489.31
	2	460.79	480.92
	7	170.99	214.94

DPH-1.4 Report on Elevation by Class for Tiled Data - continued

File	Class	Z Min	Z Max
	18	614.93	766.98
14T_PL_3313.las	1	453.8	467.57
	2	453.8	463.05
	7	161.97	208.74
	18	495.3	754.9
14T_PL_3314.las	1	448.59	478.74
	2	448.65	473.17
	7	159.54	453.63
	9	448.54	450.43
	10	448.63	451.94
	18	606.38	749.87
14T_PL_3315.las	1	454.24	493.68
	2	454.18	485.5
	7	163.15	464.71
	18	619.47	769.51
14T_PL_3316.las	1	469.57	496.87
	2	469.45	485.31
	7	190.01	213.5
	18	623.23	775.05
14T_PL_3317.las	1	456.99	489.65
	2	456.98	486.72
	7	171.88	466.32
	18	620.15	772.32
14T_PL_3318.las	1	453.36	487.48
	2	453.45	476.1
	7	162.31	462.42
	18	622.19	759.66
14T_PL_3319.las	1	461.27	494.89
	2	461.17	481.8
	7	171.84	466.93
	18	619.3	769.78
14T_PL_3320.las	1	471.92	499.71
	2	471.26	486.17
	7	189.98	214.52
	18	614.54	774.84
14T_PL_3321.las	1	477.93	496.94
	2	476.3	489.47
	7	192.13	217.47
	18	620.77	777.45

DPH-1.4 Report on Elevation by Class for Tiled Data - continued

File	Class	Z Min	Z Max
14T_PL_3322.las	1	480.86	503.01
	2	479.69	489.7
	7	194.29	482.4
	18	494.93	776.1
14T_PL_3323.las	1	482.38	500.96
	2	482.39	489.83
	7	191.92	218.52
	18	525.46	773.71
14T_PL_3324.las	1	483.45	499.61
	2	483.34	495.31
	7	197.22	216.8
	18	605.7	782.46
14T_PL_3325.las	1	483.06	507.61
	2	482.45	494.46
	7	200.58	217.65
	18	620.95	779.88
14T_PL_3326.las	1	485.2	508.91
	2	485.12	496.14
	7	205.19	220.88
	18	620.31	781.89
14T_PL_3327.las	1	487.49	506.86
	2	486.37	494.62
	7	201.66	490.99
	18	501.71	2456.41
14T_PL_3328.las	1	490.9	499.66
	2	490.52	494.24
	7	204.42	216.74
	18	622.67	782.24
14T_PL_3329.las	1	489.42	549.56
	2	489.38	495.45
	7	200.96	492.92
	9	490.5	491.33
	10	490.54	491.44
	18	498.3	783.95
14T_PL_3330.las	1	489.52	517.45
	2	489.47	494.5
	7	206.7	219.36
	18	492.76	2453.75
14T_PL_3331.las	1	491.3	510.33

DPH-1.4 Report on Elevation by Class for Tiled Data - continued

File	Class	Z Min	Z Max
	2	490.97	494.72
	7	206.9	216.36
	18	497.35	779.74
14T_PL_3332.las	1	490.94	502.11
	2	490.59	494.63
	7	207.56	213.78
	18	518.03	780.33
14T_PL_3333.las	1	485.41	506.25
	2	485.39	496.58
	7	204.52	486.52
	17	488.63	489.68
	18	498.99	778.93
14T_PL_3334.las	1	481.37	501.96
	2	481.35	496.72
	7	191.1	218.92
	18	621.2	780.9
14T_PL_3335.las	1	477.54	503.25
	2	476.93	494.57
	7	191.35	215
	18	618.84	776.69
14T_PL_3336.las	1	471.29	506.72
	2	471.27	494.03
	7	193.29	479.19
	18	591.37	777.91
14T_PL_3337.las	1	467.77	502.85
	2	466.6	493.29
	7	176.5	211.41
	18	620.02	774.3
14T_PL_3338.las	1	463.95	493.43
	2	463.93	485.21
	7	175.2	469
	17	470.32	470.64
	18	615.48	764.72
14T_PL_3339.las	1	464.7	502.99
	2	464.71	492.27
	7	180.91	471.22
	18	615.61	775.48
14T_PL_3340.las	1	474.51	505.56
	2	474.11	493.85

DPH-1.4 Report on Elevation by Class for Tiled Data - continued

File	Class	Z Min	Z Max
	7	188.82	220.44
	18	625	782.13
14T_PL_3341.las	1	481.4	508.11
	2	481.13	492.91
	7	200.28	492.19
	18	593.62	779.03
14T_PL_3342.las	1	486.59	515.06
	2	485.45	496.22
	7	206.4	218.82
	18	500.02	2461.92
14T_PL_3343.las	1	483.76	515.25
	2	483.56	497.16
	7	203.02	494.34
	18	607.19	783.87
14T_PL_3344.las	1	484.32	512.73
	2	484.24	498.49
	7	206.19	495.49
	18	617.77	782.29
14T_PL_3345.las	1	487.3	510.63
	2	487.13	498.53
	7	205.88	211.66
	18	620.73	780.98
14T_PL_3400.las	1	478.86	497.67
	2	478.18	485.72
	7	196.18	482.94
	18	486.43	775.56
14T_PL_3401.las	1	482.55	504.01
	2	481.67	487.24
	7	196.97	210.3
	18	494.73	777.88
14T_PL_3402.las	1	482.04	503.89
	2	482.04	488.3
	7	194.01	483.32
	18	499.53	775.92
14T_PL_3403.las	1	478.22	503.58
	2	478.04	488.62
	7	195.35	478.85
	18	490.99	775.33
14T_PL_3404.las			

DPH-1.4 Report on Elevation by Class for Tiled Data - continued

File	Class	Z Min	Z Max
	1	476.09	499.66
	2	476.09	486.58
	7	187.83	476.93
	18	564.28	777.06
14T_PL_3405.las	1	473.64	501.52
	2	473.08	484.24
	7	186.18	211.52
	18	579.14	770.14
14T_PL_3406.las	1	473.89	506.03
	2	473.82	484.31
	7	187.44	213.57
	18	545.02	775.93
14T_PL_3407.las	1	468.66	499.89
	2	468.6	487.36
	7	184.18	213.08
	18	606.27	771.28
14T_PL_3408.las	1	465.44	488.82
	2	465.01	485.96
	7	178.92	466.23
	17	470.42	470.86
	18	473.2	773.97
14T_PL_3409.las	1	472.75	494.58
	2	472.76	484.36
	7	183.83	209.36
	18	624.14	767.95
14T_PL_3410.las	1	473.65	496.48
	2	473.65	483.79
	7	188.84	214.25
	18	619.96	771.67
14T_PL_3411.las	1	469.72	492.93
	2	469.77	482.27
	7	184.28	209.19
	18	615.33	2461.35
14T_PL_3412.las	1	461.44	499.63
	2	461.14	480.06
	7	168.79	214.87
	9	470.43	471.14
	10	470.51	471.82
	18	614.4	763.55
14T_PL_3413.las			

DPH-1.4 Report on Elevation by Class for Tiled Data - continued

File	Class	Z Min	Z Max
	1	453.42	475.31
	2	453.4	463.88
	7	161.4	202.98
	18	515.93	752.12
14T_PL_3414.las	1	447.57	477.81
	2	447.7	459.24
	7	158.07	452.05
	9	447.54	453.28
	10	447.58	453.41
	17	453.97	454.32
	18	621.98	2456.21
14T_PL_3415.las	1	450.25	481.82
	2	450.09	480.96
	7	156.35	460.3
	9	453.1	453.53
	10	453.12	453.56
	18	620.21	2455.39
14T_PL_3416.las	1	455.45	493.06
	2	455.43	485.08
	7	167.56	479.24
	9	464.64	465.11
	10	464.7	465.41
	18	614.54	763.67
14T_PL_3417.las	1	459.05	496.66
	2	458.27	484.97
	7	175.29	476.38
	18	584.34	2458.83
14T_PL_3418.las	1	451.73	481.98
	2	451.69	469.36
	7	161.59	457.27
	17	457.55	458
	18	565.23	753.51
14T_PL_3419.las	1	459.8	490.5
	2	459.73	481.27
	7	170.61	473.67
	18	613.59	768.9
14T_PL_3420.las	1	469.52	496.79
	2	469.23	484.07
	7	191.84	470.42
	17	479.48	479.82
	18	601.79	773.17

DPH-1.4 Report on Elevation by Class for Tiled Data - continued

File	Class	Z Min	Z Max
14T_PL_3421.las	1	478.87	501.75
	2	478.25	486.93
	7	192.81	216.11
	18	618.48	2460.58
14T_PL_3422.las	1	481.13	534.92
	2	481.13	487.84
	7	191.9	422.1
	18	524.27	776.29
14T_PL_3423.las	1	482.5	496.47
	2	482.41	489.59
	7	201.27	330.34
	18	539.86	775.76
14T_PL_3424.las	1	482.67	501.13
	2	482.68	489.64
	7	191.94	315.43
	18	497.67	776.98
14T_PL_3425.las	1	482.51	506.83
	2	481.48	490.04
	7	194.52	213.74
	18	496.58	778.56
14T_PL_3426.las	1	486.49	508.58
	2	486.4	492.5
	7	200.72	223.47
	18	617.61	778.86
14T_PL_3427.las	1	484.34	511.35
	2	484.33	493.74
	7	207.23	207.94
	18	499.32	2458.66
14T_PL_3428.las	1	489.89	510.39
	2	488.56	494.81
	7	205.81	492.76
	18	501.76	2463.2
14T_PL_3429.las	1	490.41	511.36
	2	489.66	496.85
	7	205.27	495.46
	18	498.2	1076.69
14T_PL_3430.las	1	490.17	510.12
	2	490.12	494.61
	7	204.43	382.27

DPH-1.4 Report on Elevation by Class for Tiled Data - continued

File	Class	Z Min	Z Max
	18	497.18	779.19
14T_PL_3431.las	1	489.59	512.29
	2	488.56	493.82
	7	205.38	491.88
	18	499.87	778.25
14T_PL_3432.las	1	490.06	502.48
	2	490.05	493.96
	7	206.5	474.8
	18	502.49	781.09
14T_PL_3433.las	1	489.16	512.9
	2	489.11	497.94
	7	207.2	430.77
	18	504.63	779.43
14T_PL_3434.las	1	490.3	506.03
	2	490.17	497.99
	7	207.99	219.48
	18	504.2	778.38
14T_PL_3435.las	1	479.07	510.85
	2	479	493.93
	7	192.05	215.1
	18	492.39	781.28
14T_PL_3436.las	1	468.96	506.79
	2	469	492.59
	7	182.34	473.57
	18	616.09	777.87
14T_PL_3437.las	1	462.43	496.56
	2	462.42	478.94
	7	173.44	468.35
	9	467.01	468.3
	10	467.05	468.6
	18	620.74	764.18
14T_PL_3438.las	1	463.89	496.7
	2	463.81	486.43
	7	178.99	468.92
	17	470.71	470.84
	18	617.11	772.55
14T_PL_3439.las	1	479.49	505.52
	2	479.5	492.72
	7	195.1	220.05

DPH-1.4 Report on Elevation by Class for Tiled Data - continued

File	Class	Z Min	Z Max
	18	604.61	778.36
14T_PL_3440.las	1	486.11	501.01
	2	485.65	493.4
	7	201.99	219.24
	18	621.91	777.59
14T_PL_3441.las	1	488.33	502.28
	2	488.15	492.77
	7	202.77	307.86
	18	597.86	778.7
14T_PL_3442.las	1	484.15	516.93
	2	483.91	494.25
	7	205.38	491.02
	18	582.36	777.52
14T_PL_3443.las	1	486.65	553.01
	2	486.47	495.83
	7	205.57	491.38
	9	489.34	490.1
	10	489.35	490.57
	18	612.56	779.09
14T_PL_3444.las	1	489.75	508.71
	2	488.93	497.63
	7	211.01	234.12
	18	596.77	781.15
14T_PL_3445.las	1	493.44	510.37
	2	493.23	498.73
	18	627.8	781.38
14T_PL_3500.las	1	474.75	499.75
	2	474.48	483.66
	7	186.03	477.23
	18	486.85	774.31
14T_PL_3501.las	1	477.53	498.09
	2	477.29	484.98
	7	195.45	211.49
	18	485.13	771.98
14T_PL_3502.las	1	480.46	496.72
	2	480.45	485.13
	7	195.77	209.9
	18	613.37	2440.89
14T_PL_3503.las			

DPH-1.4 Report on Elevation by Class for Tiled Data - continued

File	Class	Z Min	Z Max
	1	475.6	496.61
	2	475.33	484.8
	7	185.75	482.29
	18	492.56	774.44
14T_PL_3504.las	1	474.2	492.4
	2	473.9	484.01
	7	188.85	210.66
	18	615.92	773.42
14T_PL_3505.las	1	470.7	502.45
	2	470.53	483.9
	7	187.91	448.4
	18	597.54	769.94
14T_PL_3506.las	1	471.96	508.05
	2	471.97	483.49
	7	185.77	478.5
	18	618.61	772.72
14T_PL_3507.las	1	472.09	486.98
	2	471.89	484.2
	7	188.59	214.05
	18	612.01	2441.34
14T_PL_3508.las	1	463.3	485.29
	2	462.99	481.74
	7	177.14	469.77
	18	540.92	769.62
14T_PL_3509.las	1	472.04	492.53
	2	472.18	482.44
	7	185.67	212.11
	18	587.8	772.02
14T_PL_3510.las	1	469.9	491.68
	2	469.47	481.18
	7	181.5	211.34
	18	616.11	770.9
14T_PL_3511.las	1	470.25	521.91
	2	470.14	480.33
	7	182.04	301.91
	18	560.7	771.13
14T_PL_3512.las	1	462.23	533.2
	2	462.23	480.48
	7	177.95	214.66

DPH-1.4 Report on Elevation by Class for Tiled Data - continued

File	Class	Z Min	Z Max
	18	605.97	2448.77
14T_PL_3513.las	1	454.3	478.42
	2	454.11	473.3
	7	164.71	226.13
	18	617.47	757.66
14T_PL_3514.las	1	446.96	479.07
	2	446.96	458.25
	7	152.53	448.54
	9	446.93	448.7
	10	446.94	449.79
	18	598.88	751.62
14T_PL_3515.las	1	446.98	471.46
	2	447	463.5
	7	156.29	451.3
	9	446.9	447.83
	10	446.86	448.18
	18	621.77	748.27
14T_PL_3516.las	1	454.87	493.32
	2	454.88	481.53
	7	167.53	469.24
	18	584.88	771.15
14T_PL_3517.las	1	459	494.41
	2	458.64	483.2
	7	171.86	464.9
	18	606.6	771.3
14T_PL_3518.las	1	450.81	509.19
	2	450.72	474.6
	7	149.85	457.23
	18	602.8	2460.91
14T_PL_3519.las	1	450.33	486.12
	2	450.32	479.66
	7	157.77	472.51
	17	454.83	456.67
	18	572.55	761.15
14T_PL_3520.las	1	465.66	492.08
	2	465.57	482.65
	7	183.71	467.95
	17	480.25	480.88
	18	613.71	751.85
14T_PL_3521.las			

DPH-1.4 Report on Elevation by Class for Tiled Data - continued

File	Class	Z Min	Z Max
	1	476.31	503.81
	2	475.56	487.3
	7	193.26	434.15
	18	602.65	2439.77
14T_PL_3522.las	1	482.72	510.57
	2	482.66	489.81
	7	192.77	485.82
	18	495.62	761.45
14T_PL_3523.las	1	481.85	499.32
	2	481.78	490.11
	7	195.17	453.91
	18	610.9	2464.51
14T_PL_3524.las	1	483.77	505.81
	2	483.76	490.76
	7	194.52	220.63
	18	495.55	773.51
14T_PL_3525.las	1	483.61	505.8
	2	483.57	491.91
	7	193.03	225.57
	18	496.78	775.84
14T_PL_3526.las	1	483.08	507.35
	2	483.12	489.75
	7	196.65	221.2
	18	497.03	777.48
14T_PL_3527.las	1	487.41	509.28
	2	487.42	491.53
	7	202.53	366.54
	18	499.49	2454.29
14T_PL_3528.las	1	487.82	562.42
	2	487.87	493.29
	7	195.94	431.11
	18	500.46	780.74
14T_PL_3529.las	1	485.52	559.61
	2	485.51	492.61
	7	198.51	473.01
	18	499.16	781.46
14T_PL_3530.las	1	485.55	507.99
	2	485.54	492.73
	7	199.82	213.52

DPH-1.4 Report on Elevation by Class for Tiled Data - continued

File	Class	Z Min	Z Max
	18	498.62	774.59
14T_PL_3531.las	1	484	496.69
	2	484.04	492.72
	7	198.93	487.92
	18	620.87	776.65
14T_PL_3532.las	1	485.03	514.1
	2	485.06	492.57
	7	196.02	491.31
	18	614.66	777.81
14T_PL_3533.las	1	489.47	508.05
	2	489.49	495.35
	7	207.42	489.93
	18	498.14	778.98
14T_PL_3534.las	1	481.91	510.02
	2	481.97	492.93
	7	209.48	337.67
	18	505.28	778.37
14T_PL_3535.las	1	475.69	499.76
	2	474.78	492.68
	7	194.13	489.16
	18	608.06	774.55
14T_PL_3536.las	1	465.42	500.11
	2	465.44	489.71
	7	177.38	294.56
	18	617.25	775.7
14T_PL_3537.las	1	461.22	491.65
	2	461.24	479.52
	7	174.53	465.75
	17	466.18	467.29
	18	605.1	761.53
14T_PL_3538.las	1	466.25	487.65
	2	466.35	486.83
	7	178.61	481.99
	18	588.81	773.52
14T_PL_3539.las	1	475.84	502.21
	2	475.51	489.13
	7	202.53	420.23
	9	479.68	480.27
	10	479.72	480.54

DPH-1.4 Report on Elevation by Class for Tiled Data - continued

File	Class	Z Min	Z Max
	18	523.71	777.42
14T_PL_3540.las	1	480.24	506
	2	480.26	490.01
	7	198.28	487.97
	18	591.21	2460.45
14T_PL_3541.las	1	477.75	503.41
	2	477.64	490.91
	7	195.86	485.22
	18	602.16	2452.64
14T_PL_3542.las	1	481.41	506.33
	2	481.43	491.07
	7	184.2	318.17
	18	496.44	790.62
14T_PL_3543.las	1	483.92	514.46
	2	483.86	494.38
	7	195.6	489.55
	9	489.34	489.7
	10	489.36	489.88
	18	499.16	779.37
14T_PL_3544.las	1	488.78	508.18
	2	488.78	498.95
	7	206.4	444.64
	18	505.75	2463.01
14T_PL_3545.las	1	494.65	508.51
	2	493.8	499.03
	7	208.31	231.11
	18	623.79	786.49
14T_PL_3600.las	1	472.74	576.83
	2	472.53	483.26
	7	181.61	473.24
	18	490.45	778.72
14T_PL_3601.las	1	474.91	530.79
	2	474.77	485.99
	7	188.82	479.54
	18	488.36	771.21
14T_PL_3602.las	1	477.57	500.4
	2	477.24	484.41
	7	189.07	294.26
	18	484.91	772.29

DPH-1.4 Report on Elevation by Class for Tiled Data - continued

File	Class	Z Min	Z Max
14T_PL_3603.las	1	474.7	496.5
	2	474.71	483.84
	7	187.55	482.12
	18	489.45	774.91
14T_PL_3604.las	1	470.53	494.7
	2	470.33	481.41
	7	182.97	472.89
	18	536.56	770.45
14T_PL_3605.las	1	469.2	500.62
	2	468.81	479.14
	7	180.31	473.29
	18	610.74	2449.86
14T_PL_3606.las	1	470.48	489.36
	2	470.4	479.6
	7	178.33	472.21
	18	575.71	2446.12
14T_PL_3607.las	1	466.49	573.39
	2	466.47	482.45
	7	179.62	473.73
	18	472.42	2463.75
14T_PL_3608.las	1	460.85	534.76
	2	460.67	481.24
	7	168.7	474.4
	18	540.72	2469.05
14T_PL_3609.las	1	460.85	560.22
	2	460.44	483.48
	7	180.09	478.83
	18	511.08	2462.22
14T_PL_3610.las	1	466.77	535.05
	2	465.73	480.13
	7	178.15	468.63
	18	498.58	2438.09
14T_PL_3611.las	1	463.93	570.51
	2	463.4	478.75
	7	177.75	465.51
	18	524.31	2459.91
14T_PL_3612.las	1	468.78	531.12
	2	468.91	481.97
	7	180.19	467.9

DPH-1.4 Report on Elevation by Class for Tiled Data - continued

File	Class	Z Min	Z Max
	18	525.62	2465.5
14T_PL_3613.las	1	455.53	554.14
	2	455.6	479.95
	7	161.54	468.97
	18	506.08	2467.65
14T_PL_3614.las	1	446.99	554.66
	2	447.01	460.41
	7	154.95	451.64
	9	446.95	447.65
	10	447	448.14
	17	452.34	452.62
	18	514.11	2455.58
14T_PL_3615.las	1	445.67	520.7
	2	445.69	462.59
	7	150.77	458.03
	9	445.59	448.55
	10	445.64	449.01
	17	451.54	452.63
	18	519.87	2461.65
14T_PL_3616.las	1	449.64	550.8
	2	449.44	480.24
	7	167.73	477.38
	18	501.54	2449.03
14T_PL_3617.las	1	456.44	568.53
	2	456.23	480.92
	7	185.08	477.73
	18	535.58	2272.56
14T_PL_3618.las	1	449.08	487.41
	2	449.01	474.76
	7	161.24	460.35
	18	455.37	760.86
14T_PL_3619.las	1	449.66	483.16
	2	449.71	478.14
	7	158.05	452.29
	18	605.89	2456.6
14T_PL_3620.las	1	461.02	500.73
	2	461.07	484.13
	7	174.78	467.27
	18	567.54	2445.63
14T_PL_3621.las			

DPH-1.4 Report on Elevation by Class for Tiled Data - continued

File	Class	Z Min	Z Max
	1	474.68	500.22
	2	474.77	486.72
	7	191.56	463.96
	18	531.79	776.53
14T_PL_3622.las	1	481.73	502.97
	2	481.62	489.33
	7	194.88	471.39
	18	517.3	2459.97
14T_PL_3623.las	1	482.28	507.17
	2	482.25	490.62
	7	188.53	482.42
	18	516.88	2462.75
14T_PL_3624.las	1	481.48	500.64
	2	481.26	488.31
	7	190.94	470.11
	18	526.15	2455.91
14T_PL_3625.las	1	481.25	495.53
	2	481.25	487.45
	7	194.05	424.2
	18	520.49	2441.13
14T_PL_3626.las	1	483.01	515.04
	2	482.97	488.34
	7	197.78	241.55
	18	562.3	777.29
14T_PL_3627.las	1	486.04	502.81
	2	485.64	491.52
	7	197.32	471.64
	18	578.31	2390.44
14T_PL_3628.las	1	484.83	505.8
	2	484.67	491.94
	7	198.77	459.3
	18	515.18	2443.51
14T_PL_3629.las	1	486.04	503.11
	2	485.99	489.73
	7	197.79	485.61
	18	515.99	2472.44
14T_PL_3630.las	1	485.47	505.7
	2	484.98	494.17
	7	198.86	215.76

DPH-1.4 Report on Elevation by Class for Tiled Data - continued

File	Class	Z Min	Z Max
	18	591.79	2446.89
14T_PL_3631.las	1	483.14	490.67
	2	483.1	486.44
	7	199.04	209.91
	9	484.48	484.92
	10	484.53	485.32
	18	502.12	763.7
14T_PL_3632.las	1	483.7	550.83
	2	483.45	491.58
	7	194.87	208.5
	9	484.49	485.33
	10	484.5	485.31
	18	491.77	771.06
14T_PL_3633.las	1	485.65	501.46
	2	485.6	492.52
	7	200.84	487.05
	18	494.63	772.83
14T_PL_3634.las	1	477.51	496.92
	2	477.51	491.51
	7	203.89	323.11
	18	617.12	772.29
14T_PL_3635.las	1	465.67	501.65
	2	465.61	489.74
	7	181.98	485.07
	18	489.81	772.53
14T_PL_3636.las	1	460.49	483.87
	2	460.49	480.63
	7	170.56	471.21
	18	478.35	761
14T_PL_3637.las	1	460.91	484.23
	2	460.8	479.77
	7	175.09	465.2
	17	467.02	467.38
	18	475.99	761.04
14T_PL_3638.las	1	469.55	501.95
	2	469.49	487.19
	7	180.56	478.53
	18	484.59	770.08
14T_PL_3639.las	1	481.19	492.58

DPH-1.4 Report on Elevation by Class for Tiled Data - continued

File	Class	Z Min	Z Max
	2	481.14	488.98
	7	198.59	486.14
	18	619.55	772.53
14T_PL_3640.las	1	477.6	509.95
	2	477.37	489.34
	7	194.3	486.29
	18	500.64	773.86
14T_PL_3641.las	1	473.94	508.11
	2	473.92	489.19
	7	193.4	479.94
	18	485.73	778.87
14T_PL_3642.las	1	478.41	502.64
	2	478.3	490.76
	7	199.63	483.71
	18	488.87	2445.26
14T_PL_3643.las	1	484.63	504.92
	2	484.57	497.04
	7	209.83	210.69
	18	599.55	778.5
14T_PL_3644.las	1	491.04	584.72
	2	490.95	497.99
	7	213.18	214.55
	18	495.4	2444.18
14T_PL_3645.las	1	494.91	586.45
	2	494.82	498.56
	18	542.7	2455.6
14T_PL_3700.las	1	470.25	573.96
	2	470.06	481.54
	7	175.33	476.28
	18	522.59	2484.4
14T_PL_3701.las	1	471.79	551.14
	2	471.48	481.04
	7	183.74	474.97
	18	522.5	2451.9
14T_PL_3702.las	1	473.46	523.67
	2	473.09	482.4
	7	183.04	450.43
	18	496.73	2439.63
14T_PL_3703.las			

DPH-1.4 Report on Elevation by Class for Tiled Data - continued

File	Class	Z Min	Z Max
	1	474.96	540.63
	2	474.89	484.26
	7	183.83	475.02
	18	531.87	773.87
14T_PL_3704.las	1	471.68	572.32
	2	471.66	482
	7	183.15	472.15
	18	576.89	2451.68
14T_PL_3705.las	1	467.45	499.81
	2	467.37	484.04
	7	174.68	478.05
	18	475.23	770.4
14T_PL_3706.las	1	466.23	528.72
	2	466.12	480.95
	7	177.14	471.8
	18	472.82	769.55
14T_PL_3707.las	1	474.06	517.84
	2	473.64	482.44
	7	183.41	466.16
	18	482.52	771.16
14T_PL_3708.las	1	459.87	487.05
	2	459.59	480.95
	7	167.89	464.89
	18	467.06	772.11
14T_PL_3709.las	1	457.44	553.41
	2	457.26	478.26
	7	168.05	462.52
	17	463.19	463.51
	18	467.86	771.68
14T_PL_3710.las	1	466.14	566.09
	2	462.82	478.99
	7	179.14	252.93
	18	515.05	769.09
14T_PL_3711.las	1	457.87	487.73
	2	457.62	477.23
	7	172.08	470.36
	18	479.32	769.15
14T_PL_3712.las	1	468.84	489.28
	2	468.49	481.95

DPH-1.4 Report on Elevation by Class for Tiled Data - continued

File	Class	Z Min	Z Max
	7	181.36	469.71
	18	485.43	771.5
14T_PL_3713.las	1	458.76	561.61
	2	458.3	479.41
	7	163.28	465.69
	18	465.98	770.27
14T_PL_3714.las	1	451.15	541.41
	2	451.03	463.31
	7	156.57	452.79
	18	464.41	2465.47
14T_PL_3715.las	1	445.47	470.83
	2	445.53	456.97
	7	150.7	436.73
	9	445.44	446.81
	10	445.5	447.24
	18	505.76	751.52
14T_PL_3716.las	1	444.61	478.41
	2	444.57	467.33
	7	149.88	448.22
	9	444.6	446.79
	10	444.6	447.61
	17	448.79	449.42
	18	450.26	2453.88
14T_PL_3717.las	1	446.04	563.19
	2	445.98	477.04
	7	162.87	455.59
	18	451.29	762.45
14T_PL_3718.las	1	445.6	476.14
	2	445.44	476.17
	7	156.83	465.37
	17	451.88	452.4
	18	451.77	749.47
14T_PL_3719.las	1	449.08	489.48
	2	449.01	483.86
	7	167.01	469.66
	18	615.93	770.25
14T_PL_3720.las	1	469.97	494.22
	2	469.55	484.34
	7	190.8	476.41
	18	496.86	774.71

DPH-1.4 Report on Elevation by Class for Tiled Data - continued

File	Class	Z Min	Z Max
14T_PL_3721.las	1	471.53	536.04
	2	471.53	486.27
	7	193.11	444.37
	18	588.98	2442.84
14T_PL_3722.las	1	477.01	501.63
	2	476.88	487.39
	7	191.31	218.94
	18	600.05	2453.48
14T_PL_3723.las	1	480.84	577.01
	2	480.45	487.61
	7	190.81	482.48
	18	547.54	776.16
14T_PL_3724.las	1	477.54	503.7
	2	477.52	485.5
	7	190.22	482.31
	18	513.77	2456.01
14T_PL_3725.las	1	477.85	496.3
	2	477.71	486.82
	7	192.78	480.45
	18	615.92	780.44
14T_PL_3726.las	1	481.35	585.9
	2	481.25	487.61
	7	199.35	416.6
	18	587.76	774.91
14T_PL_3727.las	1	484.04	535.89
	2	483.73	490.4
	7	201.84	486.48
	18	508.3	2446.09
14T_PL_3728.las	1	483.25	574.39
	2	482.71	488.75
	7	193.22	368.15
	18	610.02	779.57
14T_PL_3729.las	1	484.27	506.71
	2	484.21	488.51
	7	196.05	355.76
	18	545.25	777.35
14T_PL_3730.las	1	484.32	505.86
	2	484.22	494.3
	7	194.76	215.3

DPH-1.4 Report on Elevation by Class for Tiled Data - continued

File	Class	Z Min	Z Max
	18	615.06	2454.21
14T_PL_3731.las	1	484.47	500.76
	2	484.53	487.07
	7	195.97	215.14
	9	484.47	484.92
	10	484.53	484.94
	18	526.92	776.17
14T_PL_3732.las	1	484.47	565.07
	2	484.51	486.89
	7	192.83	219.97
	9	484.47	485.21
	10	484.5	485.01
	18	497.59	773.41
14T_PL_3733.las	1	485.4	493.76
	2	485.32	490.83
	7	196.15	216.67
	18	612.02	773.55
14T_PL_3734.las	1	479.28	496.98
	2	479.05	490.37
	7	194.58	480.52
	18	616.1	778.47
14T_PL_3735.las	1	459.81	494.33
	2	459.74	487.78
	7	172.61	481.32
	18	466.59	776.37
14T_PL_3736.las	1	458.84	485.96
	2	458.9	475.41
	7	170.45	466.57
	18	465.21	753.6
14T_PL_3737.las	1	461.76	486.37
	2	461.59	479.31
	7	175.72	472.78
	18	617.35	747.95
14T_PL_3738.las	1	471.59	497.95
	2	471.32	485.96
	7	187.95	209.7
	18	484.19	744.38
14T_PL_3739.las	1	471.59	489.76
	2	471.57	486.81

DPH-1.4 Report on Elevation by Class for Tiled Data - continued

File	Class	Z Min	Z Max
	7	187.63	220.28
	18	612.08	757.26
14T_PL_3740.las	1	469.27	494.79
	2	469.36	487
	7	176.3	472.2
	18	501.12	766.91
14T_PL_3741.las	1	472.96	498.22
	2	472.97	486.76
	7	185.35	482.64
	18	579.27	771.96
14T_PL_3742.las	1	475.88	498.69
	2	475.83	490.71
	7	191.95	288.45
	18	602.02	778.56
14T_PL_3743.las	1	480.61	577.72
	2	480.62	495.78
	7	195.7	490.99
	18	489.79	778.85
14T_PL_3744.las	1	487.89	563.76
	2	487.87	498.17
	7	207.68	227.9
	18	530.31	2435.48
14T_PL_3745.las	1	490.7	594.57
	2	490.68	498.59
	7	205.24	487.68
	18	566.2	2451.91
14T_PL_3800.las	1	469.29	484.4
	2	469.1	481.19
	7	183.53	469.81
	18	479.09	2453.86
14T_PL_3801.las	1	468.03	505.06
	2	467.91	478.43
	7	182.56	469
	17	473.06	474.82
	18	523.38	2451.18
14T_PL_3802.las	1	470.95	498.8
	2	470.97	481.47
	7	182.11	463.02
	18	506.88	2452.41

DPH-1.4 Report on Elevation by Class for Tiled Data - continued

File	Class	Z Min	Z Max
14T_PL_3803.las	1	472.33	578.74
	2	472.04	480.76
	7	181.12	455.97
	18	577.12	2452.35
14T_PL_3804.las	1	472.02	521.5
	2	471.94	478.81
	7	180.86	459.97
	18	490.11	2440.14
14T_PL_3805.las	1	473.27	503.56
	2	473.24	482.83
	7	188.43	250.33
	18	486.84	767.91
14T_PL_3806.las	1	464.93	528.41
	2	464.63	478.8
	7	174.28	470.03
	18	470.86	2454.56
14T_PL_3807.las	1	471.12	564.07
	2	471.15	480.2
	7	179.54	446.79
	18	494.56	2467.64
14T_PL_3808.las	1	468.29	515.84
	2	468.13	478.96
	7	180.48	224.39
	18	475.97	2468.04
14T_PL_3809.las	1	457.18	483.37
	2	456.85	479.76
	7	176.21	471.93
	18	589.95	767.48
14T_PL_3810.las	1	454.44	482.32
	2	454.39	477.09
	7	167.38	459.82
	18	464.17	762.03
14T_PL_3811.las	1	452.69	481.52
	2	452.57	473.34
	7	162.1	458.03
	17	457.31	458.81
	18	463.65	761.9
14T_PL_3812.las	1	461.4	494.02
	2	458.85	476.12

DPH-1.4 Report on Elevation by Class for Tiled Data - continued

File	Class	Z Min	Z Max
	7	179.66	290.09
	18	479.92	766.71
14T_PL_3813.las	1	459.83	544.21
	2	459.82	477.91
	7	176.24	468.89
	18	468.88	2465.79
14T_PL_3814.las	1	452.61	565.41
	2	452.12	476.71
	7	160.44	352.36
	18	497.26	2418.02
14T_PL_3815.las	1	446.83	458.83
	2	446.65	455.09
	7	157.92	206.1
	18	588.71	748.89
14T_PL_3816.las	1	443.32	474.56
	2	443.3	454.8
	7	151.09	449.19
	9	443.22	447.09
	10	443.26	446.38
	18	447.83	747.29
14T_PL_3817.las	1	443.87	472.54
	2	443.85	465.71
	7	152.21	450.09
	9	443.9	443.9
	10	443.89	445.41
	17	449.38	449.67
	18	451.76	752.16
14T_PL_3818.las	1	443.99	483.71
	2	443.95	473.85
	7	153.8	455.35
	18	450.53	754.25
14T_PL_3819.las	1	454.41	484.27
	2	454.46	480.51
	7	166.97	463.56
	18	628.37	766.63
14T_PL_3820.las	1	463.57	489.02
	2	463.56	484.06
	7	176.7	468.45
	18	615.3	770.64
14T_PL_3821.las			

DPH-1.4 Report on Elevation by Class for Tiled Data - continued

File	Class	Z Min	Z Max
	1	473.17	495.09
	2	472.96	485.39
	7	187.25	224.36
	18	525.05	773.01
14T_PL_3822.las	1	477.42	491.06
	2	477.43	484.6
	7	189.19	218.28
	18	624.2	772.21
14T_PL_3823.las	1	478.86	486.8
	2	478.77	484.83
	7	190.85	213.64
	18	620.49	774.46
14T_PL_3824.las	1	476.54	500.37
	2	476.13	485.18
	7	190.33	379.02
	18	616.34	775.22
14T_PL_3825.las	1	475.11	492.21
	2	474.8	485.59
	7	189.75	211.88
	18	588.06	774.55
14T_PL_3826.las	1	481.5	500.38
	2	481.08	485.92
	7	192.06	482.25
	18	628.19	775.17
14T_PL_3827.las	1	482.42	505.62
	2	482.4	488.31
	7	191.98	446.3
	18	532.08	776.15
14T_PL_3828.las	1	482.66	503.6
	2	481.24	487.52
	7	192.68	215.35
	18	628.1	778.06
14T_PL_3829.las	1	482.06	499.49
	2	480.03	487.27
	7	193.38	220.23
	18	548.31	778.27
14T_PL_3830.las	1	482.45	563.6
	2	481.72	494.04
	7	194.17	210.98

DPH-1.4 Report on Elevation by Class for Tiled Data - continued

File	Class	Z Min	Z Max
	18	621.15	779.59
14T_PL_3831.las	1	482.29	502.95
	2	481.93	489.58
	7	199.84	280.45
	18	625.64	778.15
14T_PL_3832.las	1	484.16	502.77
	2	484.17	488.76
	7	197.31	208.57
	18	625.49	775.84
14T_PL_3833.las	1	484.12	504.65
	2	484.06	490.91
	7	204.57	489.31
	18	632.13	776.74
14T_PL_3834.las	1	470.81	497.03
	2	470.58	490.37
	7	199.49	479.73
	18	497.13	777.7
14T_PL_3835.las	1	458.78	490.21
	2	458.7	485.89
	7	176.32	473.69
	18	464.78	768.91
14T_PL_3836.las	1	457.72	490.45
	2	457.6	475.97
	7	169.37	461.53
	17	463.3	463.7
	18	464.45	761.38
14T_PL_3837.las	1	464.93	494.01
	2	464.24	479.35
	7	177.86	465.39
	18	472.07	771.52
14T_PL_3838.las	1	462.17	489.65
	2	461.46	484.95
	7	180.98	471.22
	18	467.45	776.68
14T_PL_3839.las	1	465.93	496.57
	2	465.42	485.9
	7	180.54	480.45
	18	605.49	774.62
14T_PL_3840.las			

DPH-1.4 Report on Elevation by Class for Tiled Data - continued

File	Class	Z Min	Z Max
	1	468.63	498.01
	2	468.61	488.86
	7	183.04	479.53
	18	477.66	769.04
14T_PL_3841.las	1	471.39	497.79
	2	471.38	485.59
	7	191.31	483.3
	18	618.63	773.68
14T_PL_3842.las	1	475.91	501.85
	2	476.06	490.1
	7	194.32	486.34
	18	479.93	776.53
14T_PL_3843.las	1	480.32	580.27
	2	480.14	495.8
	7	204.56	483.52
	18	484.73	777.2
14T_PL_3844.las	1	483.66	589.77
	2	483.69	496.34
	7	203.64	485.11
	18	489.21	2429.53
14T_PL_3845.las	1	490.81	523.75
	2	490.77	496.72
	7	204.2	232.83
	18	495.57	2439.53
14T_PL_3900.las	1	472.25	494.65
	2	472.13	481.68
	7	184.41	205.79
	18	607.76	767.58
14T_PL_3901.las	1	466.42	493.35
	2	466.22	476.54
	7	177.07	469.24
	18	579.32	768.75
14T_PL_3902.las	1	466.55	492.37
	2	466.55	479.75
	7	177.98	469.79
	18	607.8	766.7
14T_PL_3903.las	1	467.97	493.67
	2	467.9	481.72
	7	180.95	224.14

DPH-1.4 Report on Elevation by Class for Tiled Data - continued

File	Class	Z Min	Z Max
	18	618.51	767.24
14T_PL_3904.las	1	469	504.49
	2	468.93	479.06
	7	179.81	470.3
	18	567.62	764.54
14T_PL_3905.las	1	470.94	493.38
	2	470.97	483.41
	7	178.65	210.99
	18	575.2	767.4
14T_PL_3906.las	1	463.2	490.57
	2	463.2	481.24
	7	174.32	473.07
	18	623.2	764.89
14T_PL_3907.las	1	470.38	497.51
	2	470.3	480.4
	7	183.15	209.69
	18	497.41	768.93
14T_PL_3908.las	1	471.25	532.15
	2	471.21	483.44
	7	180.27	478.89
	18	478.18	767.27
14T_PL_3909.las	1	473.89	502.52
	2	473.34	486.18
	7	184.01	209.12
	18	487.38	773.58
14T_PL_3910.las	1	465.58	491.47
	2	465.41	485.46
	7	179.13	482.23
	18	479.91	775.5
14T_PL_3911.las	1	452.43	483.76
	2	452.21	472.94
	7	163.69	468.2
	18	472.35	762.12
14T_PL_3912.las	1	450.54	482.01
	2	450.56	476.17
	7	161.11	467.59
	17	458.05	458.66
	18	473.36	757.95
14T_PL_3913.las			

DPH-1.4 Report on Elevation by Class for Tiled Data - continued

File	Class	Z Min	Z Max
	1	460.05	489.71
	2	459.85	478.23
	7	174.78	204.99
	18	481.73	764.53
14T_PL_3914.las	1	452.71	476.39
	2	452.63	473.52
	7	158.61	225.33
	18	611.75	764.36
14T_PL_3915.las	1	446.29	459.01
	2	446.27	455.57
	7	157.34	210.1
	18	605.82	749.41
14T_PL_3916.las	1	442.57	477.24
	2	442.6	454.81
	7	150.3	446.78
	9	442.46	445.02
	10	442.59	445.5
	17	449.1	449.42
	18	446.16	747.39
14T_PL_3917.las	1	442.41	470.62
	2	442.36	455.48
	7	148.8	448.67
	17	448.82	449.94
	18	445.74	746.61
14T_PL_3918.las	1	444.17	477.58
	2	444.01	472.16
	7	155.2	453.57
	18	455.54	764.89
14T_PL_3919.las	1	452.74	495.36
	2	452.68	480.47
	7	174.06	473.27
	18	459.89	768.51
14T_PL_3920.las	1	467.41	493.94
	2	466.95	484.89
	7	181.91	215.35
	17	484.66	485.34
	18	624.53	770.09
14T_PL_3921.las	1	467.68	495.43
	2	467.58	484
	7	182.86	469.62

DPH-1.4 Report on Elevation by Class for Tiled Data - continued

File	Class	Z Min	Z Max
	18	632.12	771.96
14T_PL_3922.las	1	466.42	499.64
	2	466.18	483.62
	7	178.37	468.31
	18	622.88	775.69
14T_PL_3923.las	1	467.69	492.7
	2	467.64	483.68
	7	179.21	479.86
	18	630.54	774.31
14T_PL_3924.las	1	471.55	497.85
	2	471.46	485.87
	7	181.05	473.56
	18	565.76	774.8
14T_PL_3925.las	1	474.66	498.06
	2	474.33	487
	7	189.77	210.72
	18	494.18	774.43
14T_PL_3926.las	1	479.16	522.96
	2	478.66	483.27
	7	190.66	211.51
	18	615.65	773.81
14T_PL_3927.las	1	480.1	524.57
	2	479.56	485.79
	7	190.1	482.85
	9	482.03	482.71
	10	482.06	482.83
	18	621.02	775.28
14T_PL_3928.las	1	481.19	536.62
	2	481.04	487.46
	7	195.29	486.09
	18	619.25	779.07
14T_PL_3929.las	1	481.7	506.3
	2	481.5	488.33
	7	193.46	484.12
	9	481.7	482
	10	481.7	482.06
	18	521.05	776.01
14T_PL_3930.las	1	481.68	495.63
	2	481.65	485.79

DPH-1.4 Report on Elevation by Class for Tiled Data - continued

File	Class	Z Min	Z Max
	7	187.58	237.6
	9	481.66	482.49
	10	481.7	482.62
	18	619.14	774.71
14T_PL_3931.las	1	481.7	494.88
	2	481.7	488.44
	7	190.49	484.11
	9	481.68	483.01
	10	481.7	482.42
	18	531.38	778.97
14T_PL_3932.las	1	484.1	501
	2	483.91	488.49
	7	196.7	213.75
	18	500.09	778.36
14T_PL_3933.las	1	478.83	502.41
	2	478.62	489.7
	7	192.06	212.41
	18	493.58	778.05
14T_PL_3934.las	1	470.78	506.3
	2	470.66	489.27
	7	194.24	478.5
	18	488.26	776.62
14T_PL_3935.las	1	463.13	502.38
	2	462.76	484.6
	7	174.51	478.01
	18	476.6	2462.55
14T_PL_3936.las	1	456.62	490.92
	2	456.57	467.01
	7	166.11	462.42
	18	465.82	757.08
14T_PL_3937.las	1	456.49	491.33
	2	456.19	477.3
	7	170.88	468.37
	18	617.25	765.96
14T_PL_3938.las	1	461.25	493.34
	2	460.62	484.05
	7	173.64	478.15
	18	468.11	772.13
14T_PL_3939.las	1	469.23	504.59

DPH-1.4 Report on Elevation by Class for Tiled Data - continued

File	Class	Z Min	Z Max
	2	468.87	485.61
	7	191.25	471.11
	9	473.71	480.63
	10	473.76	480.69
	18	524.23	775.96
14T_PL_3940.las	1	473.8	503.43
	2	473.73	488.16
	7	193.49	208.48
	9	473.73	473.92
	10	473.74	473.97
	18	593.95	774.09
14T_PL_3941.las	1	475.96	489.72
	2	475.93	486.59
	7	188.62	482.57
	18	613.23	772.54
14T_PL_3942.las	1	478.12	503.54
	2	477.99	490.14
	7	196.31	479.07
	18	556.45	775.82
14T_PL_3943.las	1	482.62	587.15
	2	482.71	493.91
	7	197.97	221.78
	18	486.01	781.03
14T_PL_3944.las	1	487.8	591.71
	2	487.74	494.59
	7	205.72	419.74
	18	491.57	780.62
14T_PL_3945.las	1	491.12	590.9
	2	491.02	495.33
	7	201.72	491.43
	18	492.25	781.57
14T_PL_4000.las	1	470.85	498.39
	2	470.68	479.29
	7	183.12	209.6
	18	504.19	764.81
14T_PL_4001.las	1	467.3	572.81
	2	467.2	476.27
	7	177.63	471
	18	555.59	764.12
14T_PL_4002.las			

DPH-1.4 Report on Elevation by Class for Tiled Data - continued

File	Class	Z Min	Z Max
	1	465.21	483.44
	2	464.95	475.6
	7	184.07	211.16
	18	620	755.58
14T_PL_4003.las	1	464.52	537.27
	2	464.42	477.42
	7	171.98	205.23
	18	615.8	747.31
14T_PL_4004.las	1	464.35	563.61
	2	464.35	477.56
	7	176.24	463.94
	9	467.81	468.05
	10	467.85	468.2
	18	573	761.79
14T_PL_4005.las	1	468.22	538.37
	2	468.19	476.72
	7	182.63	250.95
	18	618.54	761.15
14T_PL_4006.las	1	462.36	491.45
	2	462.24	481.24
	7	176.74	466.66
	18	605.53	763.27
14T_PL_4007.las	1	461.8	488.32
	2	461.83	479.8
	7	185.97	203.22
	18	616.98	759.42
14T_PL_4008.las	1	467.74	488.62
	2	467.7	477.29
	7	189.25	425.19
	18	622.44	766.07
14T_PL_4009.las	1	468.12	560.7
	2	468.12	480.94
	7	183.88	446.98
	18	572.31	766.69
14T_PL_4010.las	1	470.77	512.2
	2	470.79	481.31
	7	186.04	443
	18	627.76	767.21
14T_PL_4011.las	1	459.81	489.66

DPH-1.4 Report on Elevation by Class for Tiled Data - continued

File	Class	Z Min	Z Max
	2	459.82	478.52
	7	180.7	474.08
	18	487.41	766.02
14T_PL_4012.las	1	448.73	478.01
	2	448.71	470.39
	7	168.94	459.3
	18	457.34	763.46
14T_PL_4013.las	1	447.11	482.78
	2	447.1	473.64
	7	159.09	452.33
	17	452.73	454.54
	18	466.39	749.73
14T_PL_4014.las	1	445.86	550.25
	2	445.88	468.87
	7	159.47	449.56
	18	522.99	747.91
14T_PL_4015.las	1	449.12	462.54
	2	449.03	454.73
	7	156.49	186.38
	18	613.5	749.78
14T_PL_4016.las	1	441.11	472.83
	2	441.15	453
	7	149.75	445.47
	9	441.14	444.44
	10	441.15	444.89
	18	447.25	743.57
14T_PL_4017.las	1	441.89	480.91
	2	441.82	466.25
	7	151.6	464.45
	18	453.36	749.75
14T_PL_4018.las	1	448.95	485.86
	2	448.37	475.39
	7	166.73	463.82
	9	455.26	455.85
	10	455.28	456.72
	18	465.01	760.92
14T_PL_4019.las	1	452.83	492.95
	2	452.76	478.33
	7	180.36	466.65
	18	461.32	766.36

DPH-1.4 Report on Elevation by Class for Tiled Data - continued

File	Class	Z Min	Z Max
14T_PL_4020.las	1	456.6	490.13
	2	456.31	481.99
	7	184.13	475.76
	17	465.47	465.85
	18	494.34	769.43
14T_PL_4021.las	1	460.55	495.64
	2	460.29	480.85
	7	185.69	463.55
	18	556.62	767.02
14T_PL_4022.las	1	465.08	494.14
	2	464.64	483.56
	7	191.62	204.73
	18	588.9	772.48
14T_PL_4023.las	1	473.28	556.21
	2	473.3	484.85
	7	189.93	475.1
	18	546.07	772.03
14T_PL_4024.las	1	476.95	495.16
	2	476.24	486.21
	7	195.6	472.2
	18	514.75	772.95
14T_PL_4025.las	1	481.17	493.32
	2	480.87	485.84
	7	192.98	213.65
	18	624.93	774.23
14T_PL_4026.las	1	480.4	498.61
	2	480.29	485.66
	7	197.98	209.25
	18	561	2462.25
14T_PL_4027.las	1	480.01	498.43
	2	480.04	484.07
	7	193.1	452.23
	18	510.34	772.88
14T_PL_4028.las	1	481.31	541.51
	2	481.2	486.73
	7	193.57	482.54
	18	604.37	769.66
14T_PL_4029.las	1	483.71	510.62
	2	483.51	494.75

DPH-1.4 Report on Elevation by Class for Tiled Data - continued

File	Class	Z Min	Z Max
	7	198.77	209.96
	18	615.01	777.45
14T_PL_4030.las	1	481.14	502.16
	2	480.77	492.74
	7	198.18	309.35
	9	481.72	482.26
	10	481.76	482.47
	18	533.31	789.62
14T_PL_4031.las	1	480.38	498.06
	2	480.31	486.76
	7	198.68	396.18
	9	481.71	482.12
	10	481.75	482.05
	18	627.73	773.02
14T_PL_4032.las	1	482.41	502.01
	2	482.34	488.64
	7	196.78	215.85
	18	495.24	776.77
14T_PL_4033.las	1	480.88	499.94
	2	480.47	488.57
	7	195.98	289.66
	18	487.43	783.16
14T_PL_4034.las	1	479.13	502.96
	2	478.75	485.93
	7	195.16	484.45
	18	522.68	2442.07
14T_PL_4035.las	1	467.13	538.94
	2	467.01	486.11
	7	197.51	483.21
	18	489.34	775.19
14T_PL_4036.las	1	458.34	500.14
	2	458.27	486.09
	7	172	484.53
	18	478.37	771.99
14T_PL_4037.las	1	454.9	508.93
	2	454.88	465.03
	7	167.13	459.78
	17	460.61	462.42
	18	460.73	1742.42
14T_PL_4038.las			

DPH-1.4 Report on Elevation by Class for Tiled Data - continued

File	Class	Z Min	Z Max
	1	457.34	505.27
	2	457.33	482.17
	7	170.15	476.72
	18	554.37	769.98
14T_PL_4039.las	1	464.91	512.21
	2	464.55	486.08
	7	191.2	376.63
	9	473.75	473.99
	10	473.8	474.22
	18	494.75	773.81
14T_PL_4040.las	1	473.79	497.95
	2	473.84	485.8
	7	196.83	210.07
	9	473.79	473.9
	10	473.8	474.03
	18	493.49	774.31
14T_PL_4041.las	1	480.31	550.72
	2	479.91	486.76
	7	201.21	484.29
	18	619	772.87
14T_PL_4042.las	1	480.3	580.39
	2	480.19	489.85
	7	193.6	407.25
	18	487.36	778.07
14T_PL_4043.las	1	484.9	580.96
	2	484.9	494.4
	7	198.15	468.59
	18	489.38	2438.98
14T_PL_4044.las	1	488.45	589.15
	2	488.39	493.88
	7	205.48	248.11
	18	490.76	2426.01
14T_PL_4045.las	1	488.76	579.84
	2	488.77	493.88
	7	205.29	225.76
	18	491.61	2439.18
14T_PL_4100.las	1	473.05	495.92
	2	473	479.68
	7	185.06	476.92
	18	578.09	766.58

DPH-1.4 Report on Elevation by Class for Tiled Data - continued

File	Class	Z Min	Z Max
14T_PL_4101.las	1	470.58	491.04
	2	470.68	478.5
	7	177.72	225.51
	18	578	767.62
14T_PL_4102.las	1	466.38	562.79
	2	466.39	477.73
	7	172.67	215.18
	18	570.07	764.42
14T_PL_4103.las	1	462.88	498.27
	2	462.56	477.39
	7	172.15	471.47
	18	607.87	763.22
14T_PL_4104.las	1	461.72	520.32
	2	461.63	474.13
	7	167.21	464.46
	18	480.23	763.72
14T_PL_4105.las	1	464.73	545.49
	2	464.13	475.62
	7	165.57	441.49
	18	490.75	1674.01
14T_PL_4106.las	1	464.79	487.97
	2	464.61	476.57
	7	178.36	471.68
	18	508.22	764.49
14T_PL_4107.las	1	460.05	486.71
	2	459.96	475.45
	7	168.43	465.28
	18	467.6	763.56
14T_PL_4108.las	1	459.7	508.15
	2	459.68	476.57
	7	167.37	467.31
	18	485.49	762.88
14T_PL_4109.las	1	466.65	492.54
	2	466.51	479.5
	7	178.37	476.11
	18	605.6	767.33
14T_PL_4110.las	1	467.84	494.92
	2	467.84	481.26
	7	178.09	477.54

DPH-1.4 Report on Elevation by Class for Tiled Data - continued

File	Class	Z Min	Z Max
	18	482.89	766.52
14T_PL_4111.las	1	461.66	488.04
	2	461.6	477.29
	7	173.49	471.93
	18	524.53	752.26
14T_PL_4112.las	1	455.01	487.49
	2	454.92	478.09
	7	169.76	207.87
	18	611.22	2448.08
14T_PL_4113.las	1	446.93	487.43
	2	446.88	472.72
	7	157.96	449.43
	18	550.04	691.82
14T_PL_4114.las	1	445.05	478.01
	2	444.93	469.15
	7	158.1	456.35
	17	450.07	450.32
	18	453.73	723.05
14T_PL_4115.las	1	444.15	476.11
	2	444.16	453.7
	7	161.18	445.13
	18	451.28	726.74
14T_PL_4116.las	1	440.34	472.92
	2	440.49	451.71
	7	150.86	441.92
	9	440.35	442.33
	10	440.43	443.16
	17	444.08	444.73
	18	445.52	734.11
14T_PL_4117.las	1	446.75	481.92
	2	446.65	472.42
	7	158.1	462.52
	18	511.18	739.28
14T_PL_4118.las	1	454.04	485.34
	2	453.74	475.35
	7	175.99	463.76
	9	455.21	457.06
	10	455.24	457.24
	18	460.11	749.9
14T_PL_4119.las			

DPH-1.4 Report on Elevation by Class for Tiled Data - continued

File	Class	Z Min	Z Max
	1	458.43	484.29
	2	458.28	479.67
	7	224.74	313.54
	18	583.46	718.83
14T_PL_4120.las	1	464.42	490
	2	464.37	482.38
	7	177.97	477.69
	18	640.66	769.52
14T_PL_4121.las	1	467.8	554.74
	2	467.8	482.06
	7	184.81	205.61
	18	500.13	756.99
14T_PL_4122.las	1	474.31	486.75
	2	474.14	482.82
	18	508.6	757.41
14T_PL_4123.las	1	477.28	556.49
	2	477.34	483.03
	7	193.36	454.84
	18	514.47	2055.89
14T_PL_4124.las	1	478.34	494.79
	2	478.33	484.69
	7	192.54	467
	18	546.74	786.17
14T_PL_4125.las	1	480.12	494.28
	2	479.27	485.98
	18	629.85	731.17
14T_PL_4126.las	1	481.46	574.07
	2	481.16	487.3
	18	624.66	749.51
14T_PL_4127.las	1	481.3	505.73
	2	480.83	484.71
	7	193.55	470.36
	18	526.1	767.84
14T_PL_4128.las	1	481.07	575.17
	2	480.94	486.56
	7	343.7	398.89
	18	537.45	754.96
14T_PL_4129.las	1	482.26	492.61

DPH-1.4 Report on Elevation by Class for Tiled Data - continued

File	Class	Z Min	Z Max
	2	481.91	487.12
	7	201.23	482.56
	18	612.78	768.22
14T_PL_4130.las	1	482.16	490.65
	2	482.13	486.8
	7	201.2	279.55
	18	602.08	767.74
14T_PL_4131.las	1	481.14	512.68
	2	481.04	486.93
	7	210.02	434.36
	18	603.69	779.34
14T_PL_4132.las	1	480.08	501.63
	2	480.1	485.89
	7	199.26	388.31
	18	579.5	759.51
14T_PL_4133.las	1	482.12	521.08
	2	481.2	488.36
	7	197.23	485.44
	18	621.88	735.19
14T_PL_4134.las	1	473.08	567.04
	2	473.13	488.09
	7	193.71	480.27
	18	522.11	2442.84
14T_PL_4135.las	1	473.56	520.21
	2	472.89	485.87
	7	199.46	473.36
	18	482.19	773.89
14T_PL_4136.las	1	460.94	567.45
	2	460.82	485.18
	7	173.22	463.48
	18	496.73	764.29
14T_PL_4137.las	1	453.93	507.87
	2	453.83	464.81
	7	188.23	458
	18	469.34	729.71
14T_PL_4138.las	1	454.75	497.51
	2	454.56	483.76
	7	184.97	471.54
	18	469.07	750.1

DPH-1.4 Report on Elevation by Class for Tiled Data - continued

File	Class	Z Min	Z Max
14T_PL_4139.las	1	463.89	495.84
	2	463.58	484.97
	7	467.13	478.5
	18	520.63	747.11
14T_PL_4140.las	1	468.26	498.65
	2	468.24	486.67
	7	295.79	484.87
	18	484.15	730.41
14T_PL_4141.las	1	471.96	501.99
	2	471.33	488.54
	7	471.65	482.93
	18	635.86	751.41
14T_PL_4142.las	1	473.88	569.34
	2	473.84	489.14
	7	192.98	475.99
	18	475.56	777.41
14T_PL_4143.las	1	477.3	577.39
	2	477.23	490.5
	7	194.85	479.05
	18	487.11	778.03
14T_PL_4144.las	1	480.27	549.3
	2	480.27	492.83
	7	198.19	488.37
	9	486.13	486.61
	10	486.15	486.9
	18	489.72	2374.41
14T_PL_4145.las	1	483.18	509.5
	2	483.16	491.71
	7	188.13	209.28
	18	490.18	2430.29
14T_PL_4200.las	1	473.06	494.72
	2	473.05	479.06
	7	182.51	474.94
	18	523.84	768.32
14T_PL_4201.las	1	471.92	502.04
	2	471.92	479.35
	7	185.28	468.63
	18	487.78	2458.36
14T_PL_4202.las	1	470.32	492.99

DPH-1.4 Report on Elevation by Class for Tiled Data - continued

File	Class	Z Min	Z Max
	2	470.31	477.91
	7	182.25	217.15
	18	631.92	766.05
14T_PL_4203.las	1	465.06	495.15
	2	464.55	476.03
	7	183.34	215.76
	18	634.18	765.14
14T_PL_4204.las	1	459.94	485.29
	2	459.71	474.62
	7	169.32	465.52
	17	463.42	463.62
	18	517.21	2458.15
14T_PL_4205.las	1	462.31	532.1
	2	461.29	474.74
	7	177.2	398.56
	18	586.28	762.13
14T_PL_4206.las	1	465.47	486.52
	2	465.22	478.14
	7	344.57	368.61
	18	523.83	758.57
14T_PL_4207.las	1	460.2	484.81
	2	460.21	475.86
	7	186.84	453.9
	18	538.8	765.94
14T_PL_4208.las	1	458.52	548.3
	2	458.19	473.79
	7	173.53	464.05
	17	461.99	462.39
	18	465.69	2450.61
14T_PL_4209.las	1	463.24	485.7
	2	463.24	477.91
	7	269.46	470.38
	18	473.04	2430.95
14T_PL_4210.las	1	466.51	489.67
	2	466.52	475.86
	7	271.38	345.99
	18	547.47	2449.9
14T_PL_4211.las	1	471.58	483.81
	2	471.57	476.93

DPH-1.4 Report on Elevation by Class for Tiled Data - continued

File	Class	Z Min	Z Max
	7	401.17	401.17
	18	482.49	765
14T_PL_4212.las	1	467.82	543.53
	2	467.68	478.45
	7	187.36	472.25
	18	479.22	763.57
14T_PL_4213.las	1	454.39	487.16
	2	454.5	473.11
	18	650.99	756.11
14T_PL_4214.las	1	441.24	490.87
	2	441.19	469.48
	7	145.96	446.77
	18	453.9	724.66
14T_PL_4215.las	1	439.53	473.13
	2	439.53	451.79
	7	219.07	445.42
	9	439.43	441.38
	10	439.46	442.03
	18	444.84	707.26
14T_PL_4216.las	1	439.8	473.9
	2	439.83	462.74
	7	180.46	444.27
	9	439.74	441.24
	10	439.81	441.69
	18	445.22	739.15
14T_PL_4217.las	1	446.8	486.1
	2	446.75	479.08
	7	173.98	462.97
	18	466.23	740.49
14T_PL_4218.las	1	460.04	494.92
	2	460.09	479.21
	7	470.52	470.91
	18	488.21	731.64
14T_PL_4219.las	1	462.02	491.15
	2	461.29	478.61
	7	335.27	474.39
	9	467.98	468.73
	10	468.02	468.95
	18	485.71	743.22
14T_PL_4220.las			

DPH-1.4 Report on Elevation by Class for Tiled Data - continued

File	Class	Z Min	Z Max
	1	475.83	489.61
	2	475.46	481.18
	7	308.96	476.61
	18	566.65	764.9
14T_PL_4221.las	1	471.28	497
	2	471.28	481.87
	7	191.79	478.39
	18	630.16	763.28
14T_PL_4222.las	1	477.13	499.73
	2	477.01	482.7
	7	360.9	360.9
	18	609.85	711.29
14T_PL_4223.las	1	478.6	529.09
	2	478.6	482.16
	7	199.01	468.46
	18	666.95	753.89
14T_PL_4224.las	1	478.47	500.4
	2	478.4	484.86
	7	270.99	270.99
	18	586.2	765.78
14T_PL_4225.las	1	479.96	501.23
	2	479.49	483.52
	18	645.65	738.23
14T_PL_4226.las	1	479.19	498.71
	2	478.69	484.21
	18	655.31	748.99
14T_PL_4227.las	1	480.97	582.81
	2	480.38	484.55
	7	184.53	351.57
	18	546.17	782.09
14T_PL_4228.las	1	479.11	567.56
	2	478.93	483.57
	18	601.61	751.59
14T_PL_4229.las	1	479.23	495.63
	2	479.11	484.51
	7	192.45	481.65
	18	640.39	747.99
14T_PL_4230.las	1	478.47	502.03

DPH-1.4 Report on Elevation by Class for Tiled Data - continued

File	Class	Z Min	Z Max
	2	478.41	485.98
	7	480.25	480.3
	18	642.85	752.79
14T_PL_4231.las	1	480.83	492.56
	2	480.65	487.01
	7	236.19	315.22
	18	517.91	758.56
14T_PL_4232.las	1	476.19	502.68
	2	475.81	487.08
	18	624.47	736.97
14T_PL_4233.las	1	471.95	493.29
	2	471.88	484.47
	7	232.89	480.44
	18	640.38	735.1
14T_PL_4234.las	1	473.54	501.36
	2	473.01	484.57
	7	192.36	475.34
	18	658.46	763.29
14T_PL_4235.las	1	465.05	500.01
	2	465.03	485.28
	7	192.57	479.95
	9	468.98	477.26
	10	469	477.75
	18	626.24	750.62
14T_PL_4236.las	1	457.24	526.04
	2	457.01	485.18
	7	211.41	480.44
	18	466.95	748.99
14T_PL_4237.las	1	453.01	480.43
	2	452.94	473.62
	7	175.6	455.03
	17	458.1	458.72
	18	519.76	728.68
14T_PL_4238.las	1	458.45	488.15
	2	458.23	481.75
	7	465.81	475.82
	18	603.73	756.73
14T_PL_4239.las	1	469.63	498.78
	2	467.92	482.97

DPH-1.4 Report on Elevation by Class for Tiled Data - continued

File	Class	Z Min	Z Max
	7	476.26	479.01
	18	641.18	754.16
14T_PL_4240.las	1	477.17	500.77
	2	476.06	485.93
	7	196.97	210.83
	18	491.81	745.04
14T_PL_4241.las	1	481.78	506.41
	2	481.71	488.93
	7	193.57	402.33
	18	497.08	755.87
14T_PL_4242.las	1	483.5	527.07
	2	483.38	489.44
	7	195.81	223.22
	18	602.03	778.42
14T_PL_4243.las	1	484.98	584.23
	2	484.99	494.74
	7	194.73	230.74
	18	488.49	771.24
14T_PL_4244.las	1	484.3	497.54
	2	484.31	493.57
	7	201.54	480.93
	18	489.7	776.95
14T_PL_4245.las	1	485.94	512.01
	2	485.93	492.57
	7	187.76	254.71
	18	488.91	776.2
14T_PL_4300.las	1	473.16	493.45
	2	472.34	479.93
	7	184.63	457.51
	18	540.04	768.66
14T_PL_4301.las	1	474.17	492.55
	2	474.02	480.75
	7	185.89	379.45
	18	505.38	770.86
14T_PL_4302.las	1	473.49	484.32
	2	473.32	482.44
	7	185.44	233.77
	18	582.77	767.52
14T_PL_4303.las			

DPH-1.4 Report on Elevation by Class for Tiled Data - continued

File	Class	Z Min	Z Max
	1	467.36	506.01
	2	467.37	480.67
	7	189.1	344.07
	18	507.1	761.1
14T_PL_4304.las	1	458.91	492.25
	2	458.95	477.34
	7	166.82	459.71
	18	517.41	2453.23
14T_PL_4305.las	1	458.38	485.41
	2	458.27	472.85
	7	169.89	397.82
	17	461.63	461.86
	18	528.12	2419.12
14T_PL_4306.las	1	464.39	491.09
	2	464.3	473.49
	7	176.64	276.73
	18	495.55	761.85
14T_PL_4307.las	1	468.54	527.72
	2	468.45	474.59
	7	178.59	232.37
	18	554.3	2444.93
14T_PL_4308.las	1	455.41	518.77
	2	454.93	474.58
	7	166.1	461.88
	18	468.83	2448.47
14T_PL_4309.las	1	455.64	484.64
	2	455.21	476.18
	7	170.32	463.22
	18	524.42	2450.61
14T_PL_4310.las	1	468.99	507.27
	2	467.81	476.91
	7	180.36	358.94
	18	507.18	765
14T_PL_4311.las	1	468.27	483.97
	2	467.79	476.88
	7	184.84	207.42
	18	602.45	763.07
14T_PL_4312.las	1	455.15	479.94
	2	455.04	474.34

DPH-1.4 Report on Elevation by Class for Tiled Data - continued

File	Class	Z Min	Z Max
	7	188.93	462
	9	463.76	464.76
	10	463.79	465.73
	18	616.59	755.44
14T_PL_4313.las	1	449.28	481.72
	2	448.63	471.96
	7	396.9	462.75
	9	463.77	464.64
	10	463.85	465.18
	18	533.48	751.19
14T_PL_4314.las	1	439.5	471.41
	2	438.12	467.13
	7	440.22	450.67
	9	438.07	438.07
	10	438.06	438.42
	18	445.85	723.46
14T_PL_4315.las	1	438	480.19
	2	438.02	446.38
	7	146.58	444.05
	9	437.92	441.87
	10	437.98	442.2
	18	443.13	741.21
14T_PL_4316.las	1	439.01	493.37
	2	439.04	470.2
	7	155.02	456.23
	9	438.98	440.46
	10	439	441.79
	18	446.02	2126.04
14T_PL_4317.las	1	452.12	514.47
	2	452.06	476.65
	7	168.08	468.55
	18	495.55	768.46
14T_PL_4318.las	1	471.34	495.23
	2	470.75	477.62
	18	643.58	726.02
14T_PL_4319.las	1	474.25	492.87
	2	472.39	478.34
	7	410.47	410.47
	18	486.04	680.41
14T_PL_4320.las	1	473.62	489.8

DPH-1.4 Report on Elevation by Class for Tiled Data - continued

File	Class	Z Min	Z Max
	2	473.55	480.42
	7	245.66	245.66
	18	536.48	752.24
14T_PL_4321.las	1	474.32	500.48
	2	474.32	479.64
	7	410.96	475.09
	18	509.36	751.8
14T_PL_4322.las	1	472.9	487.07
	2	472.78	481.11
	7	226.29	473.7
	18	616.76	775.24
14T_PL_4323.las	1	475.37	510.15
	2	475.03	481.71
	7	477.62	477.73
	18	557.36	739.04
14T_PL_4324.las	1	476.38	491.38
	2	476.23	482.2
	7	195.41	295.47
	18	559.15	702.01
14T_PL_4325.las	1	477.48	492.5
	2	476.84	481.92
	7	292.85	421.6
	18	586.95	688.06
14T_PL_4326.las	1	477.33	496.51
	2	477.3	481.26
	7	354.36	354.36
	18	622.02	719.96
14T_PL_4327.las	1	478.34	498.15
	2	477.59	483.77
	7	203.61	319.73
	18	552.38	690.99
14T_PL_4328.las	1	478.28	499.11
	2	478.3	487.85
	7	253.65	262.34
	18	575.26	775.29
14T_PL_4329.las	1	477.26	487.98
	2	477.23	482.53
	7	199.92	250.3
	18	593.43	769.43

DPH-1.4 Report on Elevation by Class for Tiled Data - continued

File	Class	Z Min	Z Max
14T_PL_4330.las	1	477.94	490.06
	2	477.67	483.33
	18	618.17	703.5
14T_PL_4331.las	1	475.2	496.96
	2	475.14	482.94
	7	196.19	444.87
	18	584.78	776.67
14T_PL_4332.las	1	477.34	498.87
	2	477.35	485.29
	7	182.51	182.51
	18	580.47	670.51
14T_PL_4333.las	1	471.05	499.09
	2	470.49	488.59
	7	390.77	479.88
	18	485.57	750.42
14T_PL_4334.las	1	466.47	498.71
	2	466.48	484.96
	7	467.66	478.62
	18	482.26	735.33
14T_PL_4335.las	1	467.15	497.86
	2	467.09	485.63
	7	200.77	481.71
	18	617.75	767.28
14T_PL_4336.las	1	458.72	534.18
	2	457.55	483.67
	7	180.43	478.05
	9	471.54	472.29
	10	471.58	472.51
	18	480.63	750.42
14T_PL_4337.las	1	451.89	480.46
	2	451.92	463.72
	7	452.35	459.25
	17	455.67	457.23
	18	460.63	733.02
14T_PL_4338.las	1	455.93	481.07
	2	455.85	472.95
	7	192.55	314.81
	18	620.73	734.93
14T_PL_4339.las	1	463.43	508.63

DPH-1.4 Report on Elevation by Class for Tiled Data - continued

File	Class	Z Min	Z Max
	2	462.77	484.01
	7	468.82	470.38
	18	504.9	715.6
14T_PL_4340.las	1	473.99	502.67
	2	473.39	484.78
	7	477.72	479.29
	18	482.16	771.51
14T_PL_4341.las	1	475.21	504.7
	2	475.21	485.86
	7	193.29	193.29
	18	481.85	774.84
14T_PL_4342.las	1	478.1	504.12
	2	477.98	487.34
	7	195.64	216.72
	18	481.17	777.02
14T_PL_4343.las	1	482.21	498.25
	2	482.24	489.59
	7	195.64	256.38
	18	485.8	2454.86
14T_PL_4344.las	1	487.29	498.85
	2	487.2	491.68
	7	203.27	214.45
	18	488.23	777.26
14T_PL_4345.las	1	485.34	498.52
	2	485.35	490.92
	7	203.02	210.3
	18	488.26	778.26
14T_PL_4400.las	1	469.17	497.37
	2	468.87	477.07
	7	189.81	475.76
	18	615.98	756.7
14T_PL_4401.las	1	469.34	525.08
	2	469.28	480.35
	7	467.19	476.05
	18	476.74	741.93
14T_PL_4402.las	1	474.03	500.23
	2	473.82	481.33
	7	190.88	472.58
	18	603.15	765.15

DPH-1.4 Report on Elevation by Class for Tiled Data - continued

File	Class	Z Min	Z Max
14T_PL_4403.las	1	467.65	504.07
	2	466.43	481.29
	7	192.51	474.4
	18	567.74	760.75
14T_PL_4404.las	1	463.11	537.8
	2	461.05	477.56
	7	161.47	296
	18	519.94	764.8
14T_PL_4405.las	1	455.38	489.79
	2	455.32	472.64
	7	169.4	460.18
	9	461.01	461.33
	10	461.01	461.27
	18	511.81	762.67
14T_PL_4406.las	1	455.15	491.63
	2	455.1	473.59
	7	170.08	460.43
	18	476.11	759
14T_PL_4407.las	1	464.35	489.95
	2	464.29	474.18
	7	180.55	214.42
	18	573.68	762.88
14T_PL_4408.las	1	454.89	489.68
	2	454.49	474.66
	7	170.54	469.85
	18	563.6	762.33
14T_PL_4409.las	1	453.75	514.45
	2	453.68	473.65
	7	161.32	467.14
	9	463.79	464.31
	10	463.84	464.42
	18	591.71	755.38
14T_PL_4410.las	1	463.78	491.22
	2	463.85	477.08
	7	173.29	471.66
	9	463.79	465.2
	10	463.85	465.31
	18	559.91	759.09
14T_PL_4411.las	1	462.03	494.31
	2	461.85	476.7

DPH-1.4 Report on Elevation by Class for Tiled Data - continued

File	Class	Z Min	Z Max
	7	190.39	468.81
	18	482.3	760.24
14T_PL_4412.las	1	449.27	482.26
	2	449.19	473.44
	7	182.36	466.42
	18	482.73	748.11
14T_PL_4413.las	1	442.55	479.66
	2	442.43	469.46
	7	271.56	462.15
	18	458.58	712.96
14T_PL_4414.las	1	437.91	514.79
	2	437.97	449.85
	7	439.95	442.99
	9	437.87	439.43
	10	437.89	440.17
	17	444.85	445.44
	18	443.69	725.52
14T_PL_4415.las	1	437.39	497.49
	2	437.39	463.58
	7	161.59	458
	9	437.33	438.85
	10	437.33	439.46
	17	444.92	445.5
	18	439.42	731.79
14T_PL_4416.las	1	443.4	482.12
	2	443.28	474.32
	7	152.4	466.64
	18	453.62	759.09
14T_PL_4417.las	1	459.47	513.15
	2	459.53	476.88
	7	174.5	463.9
	18	506.98	757.53
14T_PL_4418.las	1	464.28	491.18
	2	464.18	476.86
	7	468.93	469.16
	9	468.78	469.49
	10	468.81	470.17
	18	638.96	738.95
14T_PL_4419.las	1	473.2	493.62
	2	473.15	477.32

DPH-1.4 Report on Elevation by Class for Tiled Data - continued

File	Class	Z Min	Z Max
	7	222.12	427.33
	18	537.77	736.45
14T_PL_4420.las	1	467.83	489.12
	2	467.82	482.57
	7	193.31	473.58
	17	482.35	482.83
	18	589.77	755.03
14T_PL_4421.las	1	467.66	491.64
	2	466.95	476.66
	7	401.29	401.29
	18	543.29	742.05
14T_PL_4422.las	1	466.31	491.69
	2	465.87	477.31
	18	586.43	741.71
14T_PL_4423.las	1	469.95	485.3
	2	469.33	478.69
	7	181.11	185.74
	18	602.25	711.59
14T_PL_4424.las	1	470.64	496.28
	2	470.51	479.24
	7	191.16	471.98
	18	498.03	740.37
14T_PL_4425.las	1	474.89	490.54
	2	474.62	480.4
	18	625.98	758.11
14T_PL_4426.las	1	475.85	496.8
	2	475.85	480.21
	18	623.3	754.15
14T_PL_4427.las	1	478.41	497.79
	2	478.28	481.88
	7	220.68	304.91
	18	628.21	771.62
14T_PL_4428.las	1	478.35	503.73
	2	478.36	482.78
	18	636.69	750.76
14T_PL_4429.las	1	478.49	504.42
	2	478.41	482.42
	7	286.4	286.4

DPH-1.4 Report on Elevation by Class for Tiled Data - continued

File	Class	Z Min	Z Max
	18	643.84	709.34
14T_PL_4430.las	1	473.79	496.67
	2	473.51	482.92
	7	476.21	476.32
	18	491.6	713.61
14T_PL_4431.las	1	472.41	532.38
	2	472.4	480.22
	7	262.94	476.66
	18	637.78	766.53
14T_PL_4432.las	1	475.29	495.17
	2	475.34	481.3
	18	488.94	719.98
14T_PL_4433.las	1	479.28	487.75
	2	479.13	482.2
	18	648.92	685.68
14T_PL_4434.las	1	464.2	494.39
	2	464.01	482.46
	7	472.51	477.51
	18	647.16	671.26
14T_PL_4435.las	1	459.35	494.89
	2	459.37	482.04
	7	461.42	478.43
	9	468.92	470.29
	10	468.95	470.39
	18	479.09	710.53
14T_PL_4436.las	1	450.67	483.4
	2	450.62	479.51
	7	166.81	470.69
	18	644.94	719.91
14T_PL_4437.las	1	450.49	490.65
	2	450.51	473.24
	7	173.16	457.37
	18	638.95	727.93
14T_PL_4438.las	1	455.47	492.99
	2	455.05	481.41
	7	458.34	470.95
	9	470.03	470.74
	10	470.04	470.91
	18	658.99	742.4

DPH-1.4 Report on Elevation by Class for Tiled Data - continued

File	Class	Z Min	Z Max
14T_PL_4439.las	1	470.06	495.86
	2	470.09	481.42
	7	473.18	477.52
	9	470.02	470.34
	10	470.05	470.66
	18	485.82	712.02
14T_PL_4440.las	1	471.12	498.46
	2	471.13	481.52
	7	182.12	480.61
	18	526.01	768.95
14T_PL_4441.las	1	473.02	502.72
	2	472.98	482.76
	7	183.61	477.55
	18	480.66	772.31
14T_PL_4442.las	1	478.78	499.2
	2	478.77	485.26
	7	190.59	214.83
	18	632.94	775.02
14T_PL_4443.las	1	482.76	491.42
	2	482.78	487.91
	7	195.1	287.83
	18	484.81	776.48
14T_PL_4444.las	1	483.74	491.69
	2	483.75	488.28
	7	195.55	212.78
	18	484.16	776.67
14T_PL_4445.las	1	482.73	490.74
	2	482.74	488.22
	7	194.4	473.8
	18	483.55	778.4
14T_PL_4500.las	1	459.36	519.24
	2	459.39	476
	7	189.67	474.1
	18	538.09	729.69
14T_PL_4501.las	1	465.37	533.72
	2	465.41	476.62
	7	465.16	474.46
	18	645.35	750.77
14T_PL_4502.las	1	471.32	499.34

DPH-1.4 Report on Elevation by Class for Tiled Data - continued

File	Class	Z Min	Z Max
	2	471.22	476.82
	7	172.88	319.99
	18	627.63	765.24
14T_PL_4503.las	1	472.11	488.32
	2	471.87	476.29
	18	654.36	775.07
14T_PL_4504.las	1	465.89	491.1
	2	465.3	476.74
	7	207.97	207.97
	18	663.88	756.84
14T_PL_4505.las	1	453.74	485
	2	453.72	475.74
	7	460.9	461.33
	9	460.97	461.24
	10	461.01	461.59
	18	633.12	721.41
14T_PL_4506.las	1	452.83	492.51
	2	452.9	473.8
	7	453.37	463.12
	17	457.83	459.13
	18	523.57	748.72
14T_PL_4507.las	1	459.08	483.18
	2	458.59	473.88
	7	182.04	182.04
	18	645.3	749.45
14T_PL_4508.las	1	450.24	481.69
	2	449.87	474.5
	7	378.52	456.27
	18	582.28	757.75
14T_PL_4509.las	1	453.39	485.69
	2	453.38	473.39
	7	202.29	453.79
	18	629.89	747.84
14T_PL_4510.las	1	461.89	484.12
	2	460.24	472.63
	18	626.03	753.59
14T_PL_4511.las	1	447.29	485.51
	2	447.07	475.67
	7	194.36	471.66

DPH-1.4 Report on Elevation by Class for Tiled Data - continued

File	Class	Z Min	Z Max
	18	588.35	727.01
14T_PL_4512.las	1	442.53	468.91
	2	441.82	470.51
	7	166.38	443.42
	18	638.45	733.89
14T_PL_4513.las	1	435.79	462.56
	2	435.78	449.55
	7	436.75	436.8
	9	435.72	437.25
	10	435.75	437.76
	18	603.3	714.05
14T_PL_4514.las	1	435.88	471.76
	2	435.98	448.05
	7	436.13	441.73
	9	435.92	438.67
	10	435.97	439.71
	17	441.21	442.58
	18	648.36	726.43
14T_PL_4515.las	1	437.24	523.8
	2	437.29	463.24
	7	173.2	451.36
	9	437.18	438.18
	10	437.22	438.57
	18	516.92	737.96
14T_PL_4516.las	1	445.41	482.69
	2	445.42	474.3
	7	177.35	461.74
	18	640.1	743.39
14T_PL_4517.las	1	450.47	482.19
	2	450.13	474.81
	7	462.13	462.22
	18	612.24	748.88
14T_PL_4518.las	1	460.5	492.43
	2	460.52	476.97
	7	461.19	464.15
	18	645.81	754.18
14T_PL_4519.las	1	465.98	498.62
	2	465.87	477.26
	7	192.72	192.72
	18	617.81	746.79

DPH-1.4 Report on Elevation by Class for Tiled Data - continued

File	Class	Z Min	Z Max
14T_PL_4520.las	1	461.34	488.23
	2	461.41	477.73
	7	450.59	473.01
	9	466.9	467.19
	10	466.97	467.41
	18	613.27	747.87
14T_PL_4521.las	1	461.7	551.61
	2	461.6	476.19
	7	177.11	462.55
	9	466.89	467.29
	10	466.91	467.52
	18	634.54	747.45
14T_PL_4522.las	1	465.14	494.97
	2	464.52	476.8
	18	621.9	752.77
14T_PL_4523.las	1	467.23	501.82
	2	466.92	480.26
	7	469.25	477.09
	18	479.9	738.48
14T_PL_4524.las	1	470.53	491.69
	2	470.35	480.29
	7	471.31	471.31
	18	484.14	747.55
14T_PL_4525.las	1	472.27	499.48
	2	472.25	480.22
	7	174.49	201.46
	18	484.58	780.43
14T_PL_4526.las	1	475.53	497.97
	2	475.43	479.84
	18	564.65	759.63
14T_PL_4527.las	1	477.35	496.72
	2	476.79	480.89
	18	628.68	756.24
14T_PL_4528.las	1	478.01	487.84
	2	477.36	481.15
	7	196.75	205.32
	18	593.9	766.48
14T_PL_4529.las	1	477.85	498.01
	2	477.82	481.69

DPH-1.4 Report on Elevation by Class for Tiled Data - continued

File	Class	Z Min	Z Max
	18	570.46	751.12
14T_PL_4530.las	1	471.89	496.87
	2	471.4	481.7
	7	476.85	477.35
	18	623.52	714.12
14T_PL_4531.las	1	470.02	485.21
	2	469.44	479.4
	18	566.23	741.09
14T_PL_4532.las	1	474.91	495.24
	2	474.91	480.68
	18	579.4	745.14
14T_PL_4533.las	1	478.5	489.38
	2	478.42	481.26
	7	194.67	342.98
	18	598.51	742.21
14T_PL_4534.las	1	471.03	495.57
	2	470.98	482.91
	7	218.49	480.21
	18	622.17	757.58
14T_PL_4535.las	1	456.86	493.75
	2	456.98	481.26
	7	194.09	476.56
	18	615.12	742.23
14T_PL_4536.las	1	449.45	474.56
	2	449.42	460.56
	7	173.21	453.03
	17	454.77	455.33
	18	458	751.03
14T_PL_4537.las	1	450.41	486.81
	2	450.3	479.75
	7	186.22	473.31
	17	454.95	457.57
	18	459.06	739.06
14T_PL_4538.las	1	467.13	496.13
	2	467.14	480.98
	7	355.65	478.78
	18	560.15	691.19
14T_PL_4539.las	1	466.91	499.83

DPH-1.4 Report on Elevation by Class for Tiled Data - continued

File	Class	Z Min	Z Max
	2	466.91	481.6
	7	199.75	475.27
	18	480.78	772.62
14T_PL_4540.las	1	470.18	502.56
	2	470.08	481.21
	7	475.48	479.67
	18	486.55	724.56
14T_PL_4541.las	1	473.16	487.81
	2	472.86	481.56
	7	477.33	477.79
	18	623.19	690.53
14T_PL_4542.las	1	478.65	504.43
	2	478.02	483.02
	7	190.87	481.69
	18	481.51	763.64
14T_PL_4543.las	1	476.7	500.66
	2	476.68	484.57
	7	191.38	481.59
	18	481.6	769.78
14T_PL_4544.las	1	477.01	510.42
	2	476.91	484.66
	7	200.48	206.14
	18	478.74	769.89
14T_PL_4545.las	1	476.94	530.72
	2	476.93	484.18
	18	482.66	765.15
14T_PL_4600.las	1	455.83	489.11
	2	455.92	473.66
	7	183.34	197.56
	18	580.21	749.86
14T_PL_4601.las	1	460.99	528.42
	2	461.02	476.01
	7	468.4	473.7
	18	639.98	754.37
14T_PL_4602.las	1	469.51	517.26
	2	469.27	478.11
	7	472.61	472.92
	18	623.56	748.76
14T_PL_4603.las			

DPH-1.4 Report on Elevation by Class for Tiled Data - continued

File	Class	Z Min	Z Max
	1	471.65	487.48
	2	471.58	476.61
	18	644.51	745.66
14T_PL_4604.las	1	466.57	491.85
	2	466.38	476.55
	7	188.13	188.13
	18	633.27	761.16
14T_PL_4605.las	1	452.38	483.67
	2	452.29	476.3
	7	179.58	456.77
	18	629.55	721.27
14T_PL_4606.las	1	449.58	479.69
	2	449.64	469.7
	7	196.97	453.19
	17	453.08	454.21
	18	578.07	741.18
14T_PL_4607.las	1	447.4	479.33
	2	447.22	467.81
	7	191.78	451.63
	18	651.79	739.02
14T_PL_4608.las	1	448.87	479.58
	2	448.94	473.15
	18	573.52	743.11
14T_PL_4609.las	1	459.56	486.82
	2	459.38	473.21
	18	623.79	757.92
14T_PL_4610.las	1	454.99	478.79
	2	454.93	471.75
	7	183.68	456.35
	18	621.05	748.2
14T_PL_4611.las	1	442.17	473.88
	2	442.2	470.87
	7	160.46	445.76
	18	627.79	737.99
14T_PL_4612.las	1	439.95	463.77
	2	439.86	447.09
	7	158.24	176.8
	18	462.38	733.32
14T_PL_4613.las			

DPH-1.4 Report on Elevation by Class for Tiled Data - continued

File	Class	Z Min	Z Max
	1	434.87	469.6
	2	434.89	445.05
	7	434.98	438.08
	9	434.77	436.4
	10	434.85	436.96
	18	633.46	726.1
14T_PL_4614.las	1	438.41	470.58
	2	437.15	459.09
	7	147.25	447.9
	9	444.34	447.65
	10	444.4	447.71
	18	550.58	721.28
14T_PL_4615.las	1	442.3	484.75
	2	442.05	474.9
	7	170.55	465.87
	9	452.53	452.96
	10	452.54	453.6
	18	547.34	748.66
14T_PL_4616.las	1	454.17	476.26
	2	453.88	473.53
	7	456.56	456.56
	18	653	764.07
14T_PL_4617.las	1	455.32	487.06
	2	454.79	473.37
	7	469.71	469.77
	18	622.65	718.96
14T_PL_4618.las	1	463.37	499.82
	2	462.66	473.55
	7	464.8	464.8
	18	643.5	729.53
14T_PL_4619.las	1	456.38	486.45
	2	456.27	475.72
	7	456.58	456.9
	9	462.94	463.28
	10	462.98	463.39
	18	640.84	754.45
14T_PL_4620.las	1	458.04	486.61
	2	457.97	474.54
	7	177	467.75
	18	640.35	740.88
14T_PL_4621.las			

DPH-1.4 Report on Elevation by Class for Tiled Data - continued

File	Class	Z Min	Z Max
	1	462.76	491.16
	2	462.8	475.02
	7	458.25	466.21
	18	645.2	735.67
14T_PL_4622.las	1	469.63	486.3
	2	469.46	477.85
	18	631.96	744.64
14T_PL_4623.las	1	472.21	482.62
	2	472.05	478.91
	7	190.64	190.64
	18	626.49	743.1
14T_PL_4624.las	1	473.79	489.54
	2	473.34	481.54
	18	627.67	760.09
14T_PL_4625.las	1	476.12	485.26
	2	476.13	480.6
	7	248.74	351.23
	18	624.76	940.99
14T_PL_4626.las	1	476.42	494.31
	2	476.35	480.61
	7	193.54	251.28
	18	506.05	754.14
14T_PL_4627.las	1	475.4	497.28
	2	475.4	480.56
	18	488.15	747.31
14T_PL_4628.las	1	476.28	496.36
	2	476.3	482.49
	18	490.74	761.28
14T_PL_4629.las	1	474.06	494.55
	2	474.02	480.49
	7	476.35	476.67
	18	562.39	753.51
14T_PL_4630.las	1	474.64	494.38
	2	474.35	481.38
	18	605.09	723.83
14T_PL_4631.las	1	465.97	501.25
	2	465.94	480.1
	7	465.95	474.69

DPH-1.4 Report on Elevation by Class for Tiled Data - continued

File	Class	Z Min	Z Max
	18	587.45	760.52
14T_PL_4632.las	1	473.55	497.45
	2	473.25	479.82
	18	483.88	732.04
14T_PL_4633.las	1	476.01	496.09
	2	475.58	480.7
	18	558.95	732.53
14T_PL_4634.las	1	465.93	495.04
	2	466.02	480.25
	7	468.24	474.45
	18	477.86	715.75
14T_PL_4635.las	1	456.18	502.63
	2	455.86	479.17
	7	221.17	475
	18	484.79	759.53
14T_PL_4636.las	1	447.83	483.59
	2	447.77	459.38
	7	160.6	450.49
	18	642.43	742.94
14T_PL_4637.las	1	452.72	490.8
	2	452.61	477.43
	7	262.51	468.49
	18	641.42	740.1
14T_PL_4638.las	1	468.74	496.26
	2	468.76	481.4
	18	646.14	755.35
14T_PL_4639.las	1	463.64	572.69
	2	463.61	479.4
	7	138.37	476.41
	18	484.67	758.74
14T_PL_4640.las	1	467.45	495.51
	2	467.3	481.78
	7	189.8	479.62
	18	474.23	763.5
14T_PL_4641.las	1	474.69	577.5
	2	474.47	481.4
	7	194.42	475.36
	18	477.09	765.33

DPH-1.4 Report on Elevation by Class for Tiled Data - continued

File	Class	Z Min	Z Max
14T_PL_4642.las	1	478.54	498.3
	2	478.3	483.1
	7	192.52	480.07
	18	479.53	767.48
14T_PL_4643.las	1	469.53	569.45
	2	469.54	482.89
	7	186.89	475.26
	18	478.02	772.05
14T_PL_4644.las	1	470.86	580.21
	2	470.85	482.03
	7	475.6	479.79
	18	472.09	762.82
14T_PL_4645.las	1	472.89	531.34
	2	473.03	482.92
	7	190.4	474.06
	18	481.94	768.18
14T_PL_4700.las	1	456	488.6
	2	455.99	473.29
	18	565.99	720.54
14T_PL_4701.las	1	465.18	498.4
	2	465.17	476.05
	7	470.18	470.43
	18	533.27	711.63
14T_PL_4702.las	1	471.21	498.45
	2	470.96	477.62
	17	474.29	474.61
	18	596.5	736.4
14T_PL_4703.las	1	470.46	497.34
	2	470.26	475.62
	18	630.13	753.82
14T_PL_4704.las	1	467.61	479.04
	2	467.49	475.15
	18	621.24	745.68
14T_PL_4705.las	1	456.18	483.89
	2	456.02	473.61
	18	622.63	754.85
14T_PL_4706.las	1	456.13	477.4
	2	456.02	473.12

DPH-1.4 Report on Elevation by Class for Tiled Data - continued

File	Class	Z Min	Z Max
	18	628.39	746.14
14T_PL_4707.las	1	445.32	476.07
	2	445.24	468.07
	7	445.87	447.24
	17	451.64	452.5
	18	627.82	733.86
14T_PL_4708.las	1	452.33	478.01
	2	452.16	474.21
	7	461.96	462.38
	18	549.16	756.95
14T_PL_4709.las	1	460.14	489.77
	2	460.43	473.77
	7	462.91	462.95
	18	579.36	756.36
14T_PL_4710.las	1	447.78	481.02
	2	447.74	471.21
	7	448.4	463.98
	9	452.51	453.29
	10	452.55	453.4
	18	577.05	729.87
14T_PL_4711.las	1	439.95	469.43
	2	439.93	463.23
	9	452.53	453.16
	10	452.57	453.36
	18	566.16	715.77
14T_PL_4712.las	1	433.85	521.13
	2	433.93	442.67
	7	146.77	435.99
	9	433.88	435.24
	10	433.86	435.41
	18	601.16	731.98
14T_PL_4713.las	1	434.19	469.95
	2	434.25	459.84
	7	156.37	442.16
	9	434.17	436.1
	10	434.22	436.77
	17	440.88	441.29
	18	635.59	727.66
14T_PL_4714.las	1	441.76	507.13
	2	441.01	471.31

DPH-1.4 Report on Elevation by Class for Tiled Data - continued

File	Class	Z Min	Z Max
	18	629.35	751.84
14T_PL_4715.las	1	452.58	489.03
	2	452.58	474.21
	9	452.54	452.66
	10	452.55	453.03
	18	593.18	756.34
14T_PL_4716.las	1	459.94	488.96
	2	459.95	474.76
	7	466.29	466.54
	18	473.23	737.3
14T_PL_4717.las	1	456.69	485.24
	2	456.38	473.52
	18	474.44	743.08
14T_PL_4718.las	1	452.69	492.28
	2	452.43	475.58
	7	457.92	466.63
	18	478.75	747.87
14T_PL_4719.las	1	453.65	482.69
	2	453.63	472.23
	7	456.16	461.51
	18	461.88	747.83
14T_PL_4720.las	1	465.33	550.93
	2	465.32	479.42
	7	468.93	474.2
	17	479.24	480.03
	18	482.49	759.17
14T_PL_4721.las	1	471.76	492.34
	2	471.45	474.44
	7	471.31	471.42
	18	481.8	758.07
14T_PL_4722.las	1	470.73	492.57
	2	470.67	475.06
	7	205.19	220.64
	18	615.46	749.6
14T_PL_4723.las	1	470.41	492.05
	2	470.37	477.28
	18	483.5	754.42
14T_PL_4724.las	1	471.87	497.39

DPH-1.4 Report on Elevation by Class for Tiled Data - continued

File	Class	Z Min	Z Max
	2	471.21	482.16
	7	194.63	212.18
	18	486.47	741.85
14T_PL_4725.las	1	473.52	494.54
	2	473.54	480.9
	18	488.16	756.17
14T_PL_4726.las	1	473.7	571.29
	2	473.62	480.94
	7	190.64	190.64
	18	485.1	745.95
14T_PL_4727.las	1	474.37	496.13
	2	473.89	480.28
	7	188.36	479.1
	18	487.39	740.85
14T_PL_4728.las	1	474	491.6
	2	474.04	481.1
	18	486.45	753.89
14T_PL_4729.las	1	469.56	493.66
	2	469.32	479.69
	7	469.37	475.4
	18	489.68	754.33
14T_PL_4730.las	1	466.99	494.17
	2	466.74	480.74
	7	468.51	472.52
	18	552.75	735.73
14T_PL_4731.las	1	463.91	492.99
	2	463.79	479.93
	7	464.6	474.9
	18	482.34	760.24
14T_PL_4732.las	1	472.5	492.2
	2	472.02	479.12
	18	486.98	703.13
14T_PL_4733.las	1	468.12	491.31
	2	467.89	477.99
	7	190.7	473.84
	18	611.64	754.23
14T_PL_4734.las	1	467.58	494
	2	467.15	479.04

DPH-1.4 Report on Elevation by Class for Tiled Data - continued

File	Class	Z Min	Z Max
	7	200.38	470.77
	18	481.21	751.07
14T_PL_4735.las	1	453.5	496.52
	2	452.55	477.84
	7	179.28	473.8
	18	473.67	739.75
14T_PL_4736.las	1	447.03	477.3
	2	446.99	458.73
	7	159.72	449.9
	18	616.37	747.21
14T_PL_4737.las	1	451.79	487.91
	2	451.85	476.36
	7	199.73	464.68
	18	598.42	746.91
14T_PL_4738.las	1	464.97	499.76
	2	464.67	483.85
	7	481.74	481.94
	18	534.54	724.96
14T_PL_4739.las	1	460.11	570.27
	2	460.17	481.49
	7	184.54	476.04
	18	467.29	2430.93
14T_PL_4740.las	1	466.97	556.74
	2	466.93	482.54
	7	448.21	448.21
	18	488.43	2436.9
14T_PL_4741.las	1	473.96	568.19
	2	472.95	481.97
	7	193.71	392.13
	18	479.93	2441.35
14T_PL_4742.las	1	474.54	579.11
	2	474.3	483.41
	7	189.02	478.9
	18	478.66	2441.94
14T_PL_4743.las	1	466.7	538
	2	466.73	480.66
	7	177.01	476.62
	18	477.56	2441.67
14T_PL_4744.las			

DPH-1.4 Report on Elevation by Class for Tiled Data - continued

File	Class	Z Min	Z Max
	1	470.67	522.31
	2	470.68	485.25
	7	177.2	477.69
	18	477.94	2436.28
14T_PL_4745.las	1	472.64	490.35
	2	472.84	486.15
	7	190.45	417.84
	18	481.5	2434.72
14T_PL_4800.las	1	455.76	480.3
	2	455.45	471.39
	7	177.32	458.96
	18	539.13	744.47
14T_PL_4801.las	1	466.54	500.73
	2	465.54	474.5
	7	190.61	197.88
	18	624.52	761.83
14T_PL_4802.las	1	468.22	486.33
	2	467.99	477.08
	7	190.77	190.77
	18	514.7	750.56
14T_PL_4803.las	1	467.02	512.52
	2	466.82	476.98
	7	209.22	209.22
	18	615.76	758.59
14T_PL_4804.las	1	466.74	477.9
	2	466.44	472.92
	7	193	196.01
	18	609.98	749.35
14T_PL_4805.las	1	461.16	490.62
	2	460.78	473.46
	18	470.71	742.84
14T_PL_4806.las	1	452.15	481.17
	2	451.82	471.11
	7	173.9	455.36
	18	612.82	748.32
14T_PL_4807.las	1	443.56	471.31
	2	443.39	467.28
	7	160.65	447
	18	568.64	727.16

DPH-1.4 Report on Elevation by Class for Tiled Data - continued

File	Class	Z Min	Z Max
14T_PL_4808.las	1	444.28	483.93
	2	444.07	472.4
	7	190.02	465.93
	18	620.43	721.64
14T_PL_4809.las	1	457.29	487.04
	2	456.86	472.2
	18	576.57	691.32
14T_PL_4810.las	1	444.32	480.24
	2	444.33	469.91
	7	466.08	466.08
	18	562.89	708.29
14T_PL_4811.las	1	440.56	538.25
	2	440.3	454.17
	7	170.41	170.41
	18	532.22	718.74
14T_PL_4812.las	1	433.59	468.4
	2	433.59	442.94
	7	167.48	435.61
	9	433.55	434.86
	10	433.57	435.47
	18	613.45	723
14T_PL_4813.las	1	432.69	487.32
	2	432.72	463.02
	7	167.01	452.43
	9	432.65	434.48
	10	432.71	435.58
	17	437.5	438.93
	18	516.78	734.59
14T_PL_4814.las	1	435.92	502.99
	2	435.69	467.69
	7	436.11	462.23
	17	442.79	444.1
	18	581.41	2438.4
14T_PL_4815.las	1	441.88	477.07
	2	441.91	468.76
	7	185.71	461.76
	18	605.44	753.75
14T_PL_4816.las	1	446.99	488.25
	2	446.92	470.68
	18	474.62	751.94

DPH-1.4 Report on Elevation by Class for Tiled Data - continued

File	Class	Z Min	Z Max
14T_PL_4817.las	1	448.28	501.64
	2	448.3	468.88
	7	448.74	452.54
	18	456.92	751.01
14T_PL_4818.las	1	452.28	515.43
	2	452.2	471.24
	7	452.3	453.28
	18	464.01	729.92
14T_PL_4819.las	1	460.18	510.5
	2	459.03	472.56
	7	464.22	469.12
	18	477.36	730.14
14T_PL_4820.las	1	465.62	489.13
	2	464.94	477.71
	7	470.5	470.55
	18	482.93	734.88
14T_PL_4821.las	1	469.36	490.68
	2	469.34	476.18
	18	605.69	743.19
14T_PL_4822.las	1	469.71	488.44
	2	469.69	480.28
	18	606.26	745
14T_PL_4823.las	1	470.28	506.53
	2	470.27	480.24
	18	611.86	719.53
14T_PL_4824.las	1	470.53	495.7
	2	470.49	481.44
	18	479.26	759.47
14T_PL_4825.las	1	471.26	483.81
	2	471.27	480.24
	7	475.79	475.79
	18	612.96	738.95
14T_PL_4826.las	1	471.36	497.33
	2	471.33	481.25
	7	193.37	193.37
	18	487	756.94
14T_PL_4827.las	1	471	492.7
	2	470.95	479.18

DPH-1.4 Report on Elevation by Class for Tiled Data - continued

File	Class	Z Min	Z Max
	18	481.96	759.56
14T_PL_4828.las	1	469.59	497.47
	2	469.33	479.44
	7	470.4	473.66
	18	610.23	721.08
14T_PL_4829.las	1	468.99	491.25
	2	468.41	477.38
	7	469.98	477.08
	18	486.51	750.3
14T_PL_4830.las	1	464.93	492.19
	2	464.82	476.96
	7	465.89	476.41
	18	486.99	705.83
14T_PL_4831.las	1	461.2	539.03
	2	461.12	476.5
	7	461.75	463.05
	18	510.02	723.42
14T_PL_4832.las	1	459.93	492.92
	2	459.28	477.39
	7	461.26	473.62
	18	473.1	738.53
14T_PL_4833.las	1	458.94	501.54
	2	458.73	476.86
	7	459.89	474.85
	18	474.08	684.17
14T_PL_4834.las	1	457.92	491.67
	2	457.86	476.91
	7	468.97	472.57
	18	611.07	740.98
14T_PL_4835.las	1	449.1	491.96
	2	448.85	474.77
	7	452.88	471.84
	18	460.09	729.5
14T_PL_4836.las	1	446.27	478.94
	2	445.96	456.77
	7	166.33	453.98
	17	450.97	452.41
	18	451.83	735.69
14T_PL_4837.las			

DPH-1.4 Report on Elevation by Class for Tiled Data - continued

File	Class	Z Min	Z Max
	1	452.25	491.53
	2	451.83	474.35
	7	452.08	465.61
	18	622.17	741.59
14T_PL_4838.las	1	456.43	487.17
	2	456.34	478.29
	7	188.87	471.39
	18	462.25	747.38
14T_PL_4839.las	1	457.84	494.88
	2	457.77	477.62
	7	175.89	472.51
	18	473.59	760.49
14T_PL_4840.las	1	463.86	555.25
	2	463.77	479.15
	7	179.82	475.31
	18	573.2	764.81
14T_PL_4841.las	1	474.15	576.72
	2	473.99	480.73
	7	188.79	474.7
	18	480.03	765.14
14T_PL_4842.las	1	469.96	577.44
	2	469.81	481.49
	7	183.14	476.57
	18	475.62	2445
14T_PL_4843.las	1	462.79	501.76
	2	462.78	480.59
	7	175.73	477.16
	18	471.81	2431.41
14T_PL_4844.las	1	470.89	564.2
	2	470.86	485.08
	7	189.13	479.08
	18	477.74	2441.2
14T_PL_4845.las	1	480.69	541.24
	2	480.66	486.11
	7	184.28	427.62
	18	482.24	2441.76
14T_PL_4900.las	1	459.93	483.41
	2	459.86	469.12
	7	464.09	464.09

DPH-1.4 Report on Elevation by Class for Tiled Data - continued

File	Class	Z Min	Z Max
	18	575.08	742.49
14T_PL_4901.las	1	460.08	491.1
	2	459.86	470.71
	7	467.17	469.18
	18	635.81	758.38
14T_PL_4902.las	1	464.9	486.35
	2	464.74	471.34
	18	634.57	729.2
14T_PL_4903.las	1	463.45	485.36
	2	463.19	474.76
	18	616.63	747.92
14T_PL_4904.las	1	460.09	482.1
	2	459.74	469.78
	7	183.91	465.17
	18	643.34	748.43
14T_PL_4905.las	1	461.52	568.42
	2	460.63	470.73
	7	177.66	467.56
	18	569.71	752.75
14T_PL_4906.las	1	457.21	483.55
	2	457.17	470.56
	18	478.29	727.97
14T_PL_4907.las	1	442.44	480.3
	2	441.93	468
	7	447.44	449.01
	17	448.36	449.68
	18	638.38	717.96
14T_PL_4908.las	1	442.52	533.59
	2	441.67	467.3
	7	180.8	458.85
	18	622.45	723.32
14T_PL_4909.las	1	457.13	487.04
	2	457.08	468.09
	7	462.14	462.43
	18	639.39	724.36
14T_PL_4910.las	1	443.86	481.71
	2	443.87	467.96
	7	465.38	465.38

DPH-1.4 Report on Elevation by Class for Tiled Data - continued

File	Class	Z Min	Z Max
	18	666.26	695.72
14T_PL_4911.las	1	437.57	462.76
	2	437.14	445.61
	7	153.64	441.17
	18	527.5	735.45
14T_PL_4912.las	1	432.21	461.16
	2	432.22	442.14
	7	432.56	436.19
	9	432.15	434.71
	10	432.17	434.54
	18	510.15	717.74
14T_PL_4913.las	1	432.68	471.58
	2	432.64	454.17
	7	154.05	435.22
	9	432.61	434.63
	10	432.65	435.28
	17	437.58	438.85
	18	510.07	691.94
14T_PL_4914.las	1	439.02	482
	2	439.05	469.38
	7	439.17	447.43
	17	444.39	444.73
	18	660.95	683.27
14T_PL_4915.las	1	440.11	480.74
	2	440.04	470.85
	7	172.8	448.78
	9	459.65	460.09
	10	459.7	460.68
	18	640.68	680.7
14T_PL_4916.las	1	443.32	479.39
	2	443.34	471.19
	7	181.8	446.71
	9	459.65	460.56
	10	459.68	460.89
	18	451.74	726.34
14T_PL_4917.las	1	447.53	479.24
	2	447.15	471.71
	7	447.95	447.95
	18	452.41	722.09
14T_PL_4918.las	1	457.24	490.75

DPH-1.4 Report on Elevation by Class for Tiled Data - continued

File	Class	Z Min	Z Max
	2	456.15	473.48
	7	466.57	469.01
	18	469.05	707.27
14T_PL_4919.las	1	467.51	481.53
	2	467.22	472.56
	18	660.18	740.98
14T_PL_4920.las	1	470.16	483.86
	2	470.2	473.11
	18	642.47	748.72
14T_PL_4921.las	1	470.19	495.19
	2	470.19	476.41
	7	194.2	470.55
	18	679.61	716.82
14T_PL_4922.las	1	469.34	489.66
	2	469.21	476.49
	18	662.62	694.23
14T_PL_4923.las	1	469.09	490.04
	2	469.13	476.15
	18	659.05	673.06
14T_PL_4924.las	1	470.56	494.65
	2	470.45	475.95
	7	188.7	194.51
	18	479.39	703.15
14T_PL_4925.las	1	471.41	488.48
	2	471.31	481.49
	18	674.54	704.21
14T_PL_4926.las	1	470.35	491.45
	2	470.27	477.64
	7	469.87	469.87
	18	478.78	729.77
14T_PL_4927.las	1	470.02	486.53
	2	469.96	474.23
	18	480.57	708.17
14T_PL_4928.las	1	467.6	537.68
	2	467.43	476.15
	7	471.55	473.26
	18	477.26	713.83
14T_PL_4929.las			

DPH-1.4 Report on Elevation by Class for Tiled Data - continued

File	Class	Z Min	Z Max
	1	462.88	492.98
	2	462.59	475.09
	7	464.23	471.69
	18	471.59	731.01
14T_PL_4930.las	1	465.37	484.96
	2	464.79	474.65
	18	632.08	670.43
14T_PL_4931.las	1	468.23	478.67
	2	467.16	474.99
	18	483.88	741.01
14T_PL_4932.las	1	459.17	486.34
	2	459.23	479.02
	7	460.37	462.03
	18	501.18	684.92
14T_PL_4933.las	1	453.29	486.37
	2	453.26	478.8
	7	454.3	464.13
	18	662.18	681.09
14T_PL_4934.las	1	450.84	502.78
	2	450.07	473.89
	7	451.15	470.83
	18	466.77	723.72
14T_PL_4935.las	1	447.87	477.52
	2	447.88	472.05
	7	191.43	459.53
	18	463.96	727.47
14T_PL_4936.las	1	445.03	478.75
	2	444.92	464.62
	7	445.1	447.59
	18	452	724.71
14T_PL_4937.las	1	448.02	484.81
	2	447.97	468.88
	7	448.59	462.45
	18	457.2	736.29
14T_PL_4938.las	1	451.12	486.24
	2	451.14	474.13
	7	184.98	462.77
	18	457.95	712.92
14T_PL_4939.las			

DPH-1.4 Report on Elevation by Class for Tiled Data - continued

File	Class	Z Min	Z Max
	1	459.62	493.97
	2	458.82	477.57
	7	190.02	471.81
	18	475.75	2438.63
14T_PL_4940.las	1	469.87	578.22
	2	469.58	479.15
	7	187.53	451.97
	18	475.23	2445.76
14T_PL_4941.las	1	466.05	577.54
	2	465.88	481.9
	7	171.71	469.43
	18	476.46	2443.14
14T_PL_4942.las	1	458.57	575.65
	2	458.6	478.16
	7	168.99	474.79
	18	474.49	2444.34
14T_PL_4943.las	1	462.14	541.61
	2	462.18	480.15
	7	172.67	472.03
	18	473.76	2419.92
14T_PL_4944.las	1	466.29	529.15
	2	466.19	481.34
	7	179.89	363.89
	18	477.55	2446.37
14T_PL_4945.las	1	460.35	570.57
	2	460.35	483.55
	7	175.08	481.03
	18	475.62	2422.16
14T_PL_5000.las	1	453.08	486.94
	2	453.03	464.97
	7	179.35	196.56
	18	629.25	736.6
14T_PL_5001.las	1	454.74	480.69
	2	454.51	467.87
	7	187.13	199.45
	18	612.22	752.2
14T_PL_5002.las	1	460.89	485.12
	2	460.56	469.46
	7	192.01	467.05

DPH-1.4 Report on Elevation by Class for Tiled Data - continued

File	Class	Z Min	Z Max
	18	496.4	748.92
14T_PL_5003.las	1	462.75	487.92
	2	461.94	474.42
	7	184.33	467.19
	18	615.19	747.59
14T_PL_5004.las	1	456.4	483.39
	2	456.42	469.1
	7	456.57	466.93
	18	618.85	749.35
14T_PL_5005.las	1	454.17	477.75
	2	453.97	470.94
	7	456.91	456.91
	18	624.63	736.6
14T_PL_5006.las	1	448.75	473.74
	2	448.43	471.63
	7	456.22	456.22
	18	622.71	757.42
14T_PL_5007.las	1	440.17	474.33
	2	439.95	466.6
	7	167.74	449.58
	18	613.36	755.3
14T_PL_5008.las	1	440.77	478.42
	2	440.39	465.38
	7	172.12	454.46
	17	446.08	446.57
	18	617.63	731.5
14T_PL_5009.las	1	455.83	477
	2	455.73	467.69
	7	459.56	459.56
	18	619.99	736.94
14T_PL_5010.las	1	444.38	480.05
	2	444.32	465.86
	7	457.69	457.69
	9	454.21	455.34
	10	454.24	455.72
	18	562.94	736.47
14T_PL_5011.las	1	438.95	456.33
	2	438.79	451.33
	7	173.92	441.05

DPH-1.4 Report on Elevation by Class for Tiled Data - continued

File	Class	Z Min	Z Max
	18	549.47	720.62
14T_PL_5012.las	1	431.66	462.53
	2	431.68	442.26
	7	431.89	439.16
	9	431.59	433.84
	10	431.65	434.27
	17	437.76	438.19
	18	625.6	723.43
14T_PL_5013.las	1	431.53	461.52
	2	431.45	463.32
	7	431.69	435.54
	9	431.51	432.81
	10	431.53	433.34
	18	628.12	715.58
14T_PL_5014.las	1	443.42	482.03
	2	443.39	471.44
	7	453.22	469.13
	18	611.35	735.97
14T_PL_5015.las	1	456.68	482.56
	2	456.5	472.24
	7	465.75	465.82
	18	605.07	746.58
14T_PL_5016.las	1	459.71	481.33
	2	459.74	474.03
	7	188.48	189.45
	9	459.7	460.54
	10	459.71	460.67
	18	621.1	755.88
14T_PL_5017.las	1	460.68	486.71
	2	460.56	472.31
	7	464.2	469.27
	18	653.42	746.85
14T_PL_5018.las	1	467.15	488.88
	2	467.11	471.87
	7	189.16	189.16
	18	477.5	707.35
14T_PL_5019.las	1	468.88	488.77
	2	468.7	472.17
	18	476.91	736.4
14T_PL_5020.las			

DPH-1.4 Report on Elevation by Class for Tiled Data - continued

File	Class	Z Min	Z Max
	1	468.47	487.9
	2	468.47	477.81
	7	190.81	473.92
	17	477.71	478.89
	18	481.48	701.74
14T_PL_5021.las	1	467.15	525.09
	2	467.17	472.08
	7	186.18	470.26
	18	475.37	490.96
14T_PL_5022.las	1	465.22	496.08
	2	465.17	472.04
	7	182.62	468.6
	18	628.65	674.1
14T_PL_5023.las	1	468.44	494.67
	2	468.08	472.99
	7	189.6	201.56
	18	476.49	674.95
14T_PL_5024.las	1	467.2	489.72
	2	467.15	473.63
	7	191.77	469.93
	18	659.47	696.49
14T_PL_5025.las	1	469.22	489.05
	2	468.75	476.57
	7	199.64	203.77
	18	482.75	690.79
14T_PL_5026.las	1	469.55	496.01
	2	469.49	477.64
	18	483.41	738.3
14T_PL_5027.las	1	469.38	487.97
	2	469.29	477.65
	7	187.35	191.26
	18	481.07	753.39
14T_PL_5028.las	1	467.01	484.09
	2	466.87	475.75
	7	195.49	215.52
	18	483.57	757.33
14T_PL_5029.las	1	462.22	490.08
	2	461.66	474.88
	7	191.12	471.38

DPH-1.4 Report on Elevation by Class for Tiled Data - continued

File	Class	Z Min	Z Max
	18	624.27	2440.2
14T_PL_5030.las	1	457.12	486.32
	2	457.11	473.8
	7	184.99	471.76
	18	723.14	732.94
14T_PL_5031.las	1	463.95	502.83
	2	463.89	475.2
	7	188.62	472.82
	18	720.94	760.13
14T_PL_5032.las	1	468.67	497.83
	2	468.75	478.52
	7	190.1	471.58
	18	483.48	747.55
14T_PL_5033.las	1	460.33	484.45
	2	460.29	478.9
	7	185	185
	18	620.5	752.52
14T_PL_5034.las	1	448.74	546.42
	2	447.96	475.26
	7	184.59	469.22
	9	458.85	459.42
	10	458.88	459.9
	18	460.13	748.2
14T_PL_5035.las	1	445.77	477.42
	2	445.82	469.59
	7	167.43	458.64
	18	688.11	730.68
14T_PL_5036.las	1	443.91	480.7
	2	443.88	454.47
	7	167.44	450.61
	17	450.06	450.86
	18	455	726.44
14T_PL_5037.las	1	447.7	477.34
	2	447.66	467.21
	7	448.52	449.17
	18	455.32	730.3
14T_PL_5038.las	1	457.51	485.22
	2	457.49	474.37
	7	462.36	462.36

DPH-1.4 Report on Elevation by Class for Tiled Data - continued

File	Class	Z Min	Z Max
	18	476.5	743.12
14T_PL_5039.las	1	462.84	486.77
	2	462.59	475.53
	7	182.35	471.97
	18	490.32	767.41
14T_PL_5040.las	1	466.25	564.42
	2	464.71	477.02
	7	180.51	473.73
	9	467.28	467.71
	10	467.29	467.99
	18	608.19	767.15
14T_PL_5041.las	1	465.47	574.56
	2	464.49	484.07
	7	179.01	369.24
	18	572.14	767.82
14T_PL_5042.las	1	454.9	570.65
	2	454.85	476.05
	7	166.44	468.88
	18	458.09	2442.83
14T_PL_5043.las	1	453.74	570.77
	2	453.56	476.16
	7	179.2	469
	18	455.24	2440.13
14T_PL_5044.las	1	450.85	543.06
	2	450.72	474.34
	7	172.78	468.44
	18	456.53	2446.04
14T_PL_5045.las	1	453.84	475.08
	2	453.84	473.03
	7	170.05	455.17
	18	454.31	2440.62
14T_PL_5100.las	1	448.39	482.42
	2	447.78	458.77
	7	170.17	202.07
	18	613.58	747.13
14T_PL_5101.las	1	453.1	479.63
	2	453.08	464.63
	7	174.26	207.69
	18	626	748.48

DPH-1.4 Report on Elevation by Class for Tiled Data - continued

File	Class	Z Min	Z Max
14T_PL_5102.las	1	457.56	482.65
	2	457.51	470.79
	7	179.31	191.93
	18	624.25	748.48
14T_PL_5103.las	1	457.74	477.73
	2	457.47	467.4
	7	189.96	461.83
	10	457.46	457.64
	18	616.58	749.22
14T_PL_5104.las	1	455.69	478.15
	2	455.61	468.53
	7	177.87	177.87
	9	457.35	457.73
	10	457.41	457.74
	18	622.81	750.46
14T_PL_5105.las	1	451.78	476.46
	2	451.81	464.89
	7	182.94	453.1
	9	451.79	452.05
	10	451.83	452.21
	18	458.43	748
14T_PL_5106.las	1	446.78	478.96
	2	446.82	465.26
	7	177.8	456.91
	18	632.11	751.42
14T_PL_5107.las	1	438.43	465.06
	2	438.31	459.56
	7	164.41	442.6
	18	631.69	735.88
14T_PL_5108.las	1	443.73	469.75
	2	443.75	465.23
	7	162.24	188.97
	18	627.33	743.84
14T_PL_5109.las	1	453.06	470.63
	2	453.25	465.24
	7	180.38	206.5
	18	571.47	754.68
14T_PL_5110.las	1	439.84	479.5
	2	438.57	462.94
	7	163.91	189.4

DPH-1.4 Report on Elevation by Class for Tiled Data - continued

File	Class	Z Min	Z Max
	18	623.67	749.62
14T_PL_5111.las	1	436.02	450.44
	2	435.53	451.11
	7	149.34	195.29
	18	629.29	734.51
14T_PL_5112.las	1	430.26	466.73
	2	430.28	447.15
	7	153.64	437.39
	9	430.22	433.32
	10	430.25	433.7
	18	625.38	724.46
14T_PL_5113.las	1	431.24	489.73
	2	431.34	464.93
	7	152.65	458.18
	9	431.29	432.44
	10	431.31	433.05
	18	621.75	736.05
14T_PL_5114.las	1	440.69	484.47
	2	440.69	469.42
	7	168.39	444.82
	9	447.89	448.2
	10	447.91	448.32
	18	619.39	745.53
14T_PL_5115.las	1	453.13	482
	2	452.57	471.71
	18	633.35	737.5
14T_PL_5116.las	1	464.75	486.38
	2	463.27	472.03
	7	191.86	468.47
	18	629.97	757.49
14T_PL_5117.las	1	466.34	481.76
	2	466.2	471.66
	7	193.4	198.97
	18	625.66	751.62
14T_PL_5118.las	1	465.65	476.96
	2	465.62	469.23
	18	622.69	742.24
14T_PL_5119.las	1	463.78	483.57
	2	463.78	470.11

DPH-1.4 Report on Elevation by Class for Tiled Data - continued

File	Class	Z Min	Z Max
	7	192.19	192.19
	18	633.55	755.96
14T_PL_5120.las	1	463.37	481.41
	2	463.3	470.88
	18	575.12	752.41
14T_PL_5121.las	1	461.84	486.16
	2	461.69	470.66
	7	185.87	464.06
	18	469.87	740.11
14T_PL_5122.las	1	462.23	483.57
	2	461.77	470.58
	7	177.93	182.07
	18	624.01	751.73
14T_PL_5123.las	1	462.99	482.73
	2	462.85	472.45
	7	463.44	463.87
	18	477.88	751.93
14T_PL_5124.las	1	465.16	489.26
	2	464.58	470.76
	7	179.15	188.03
	18	478.09	754.13
14T_PL_5125.las	1	464.65	476.33
	2	464.68	474.53
	7	185.86	185.86
	18	621.14	756.84
14T_PL_5126.las	1	466.96	489.71
	2	466.78	475.99
	7	473.34	473.38
	18	481.95	753.66
14T_PL_5127.las	1	465.87	488.01
	2	465.78	473.6
	18	480.85	727.22
14T_PL_5128.las	1	470.61	482.09
	2	470.23	474.7
	7	471.21	471.21
	18	482.75	739.15
14T_PL_5129.las	1	461.59	491.24
	2	461.1	474.83

DPH-1.4 Report on Elevation by Class for Tiled Data - continued

File	Class	Z Min	Z Max
	18	623.26	735.72
14T_PL_5130.las	1	452.68	490.73
	2	452.77	475.83
	7	453.07	473.52
	18	470.98	728.07
14T_PL_5131.las	1	456.03	483.06
	2	456.07	473.41
	7	191.62	462.35
	18	472.07	745.88
14T_PL_5132.las	1	456.69	490.86
	2	455.84	474.07
	7	191.29	468.04
	18	636.29	747.86
14T_PL_5133.las	1	446.5	484.48
	2	446.45	473.79
	7	451.21	452.94
	18	638.24	729.6
14T_PL_5134.las	1	445.58	480.41
	2	445.56	471.57
	7	157.72	452.78
	18	466.45	732
14T_PL_5135.las	1	443.05	478.38
	2	443.05	468.02
	7	166.5	446.29
	17	447.41	447.88
	18	455.08	732.64
14T_PL_5136.las	1	443.58	472.75
	2	443.46	451.02
	7	163.41	445.92
	18	452.16	732.07
14T_PL_5137.las	1	447.96	475.5
	2	447.82	466.89
	7	162.83	454.25
	18	465.06	747.3
14T_PL_5138.las	1	456.17	563.78
	2	456.19	475.24
	7	462.94	471.24
	18	479.32	758.21
14T_PL_5139.las			

DPH-1.4 Report on Elevation by Class for Tiled Data - continued

File	Class	Z Min	Z Max
	1	466.65	488.25
	2	466.69	479.01
	7	188.87	468.35
	18	474.05	754.88
14T_PL_5140.las	1	450.5	486.98
	2	450.59	474.63
	7	175.02	470.38
	9	467.28	467.6
	10	467.34	467.83
	18	625.67	748.18
14T_PL_5141.las	1	450.55	482.63
	2	450.63	478.41
	7	182.03	464.25
	18	635.71	739.64
14T_PL_5142.las	1	447.94	479.76
	2	447.98	472.9
	7	162.77	455.25
	18	455.54	758.87
14T_PL_5143.las	1	447.83	496.34
	2	447.83	458.39
	7	159.34	453.24
	17	453.56	454.69
	18	454.23	2462.2
14T_PL_5144.las	1	448.09	554.08
	2	448.24	464.89
	7	157.9	452.92
	17	453.59	454.76
	18	452.87	748.74
14T_PL_5145.las	1	449.78	553.45
	2	449.81	459.68
	7	160.73	456.89
	17	454.29	456.16
	18	454.27	749.05
14T_PL_5200.las	1	445.94	476.31
	2	446.03	464.22
	7	164.54	452.15
	18	625.52	747.49
14T_PL_5201.las	1	455.09	476.12
	2	454.76	464.39
	7	171.96	191.4

DPH-1.4 Report on Elevation by Class for Tiled Data - continued

File	Class	Z Min	Z Max
	18	631.66	754.22
14T_PL_5202.las	1	456.15	482.71
	2	456.01	469.4
	7	171.62	200.7
	18	626.12	754.07
14T_PL_5203.las	1	452.45	477.08
	2	452.26	467.28
	7	167.8	455.14
	18	617.37	756.33
14T_PL_5204.las	1	447.74	473.54
	2	447.75	466.91
	7	162.27	456.44
	9	457.31	457.63
	10	457.35	457.98
	18	613.86	750.43
14T_PL_5205.las	1	441.66	468.29
	2	441.63	464.18
	7	159.49	447.33
	9	451.8	452.51
	10	451.86	452.82
	18	632.94	748.6
14T_PL_5206.las	1	442.44	468.21
	2	442.28	462.85
	7	154.77	447.73
	18	626.15	744.96
14T_PL_5207.las	1	436.71	467.06
	2	436.46	457.71
	7	150.46	446.67
	9	440.64	441.24
	10	440.66	441.55
	17	441.86	442.17
	18	621.72	737.37
14T_PL_5208.las	1	447.82	478.87
	2	447.77	463.78
	7	162.35	455.53
	18	466.55	749.27
14T_PL_5209.las	1	446.43	474.27
	2	445.79	463.28
	7	166.53	196.21
	18	603.78	748.33

DPH-1.4 Report on Elevation by Class for Tiled Data - continued

File	Class	Z Min	Z Max
14T_PL_5210.las	1	436.69	474.19
	2	436.14	458.69
	7	151.49	192.14
	9	445.27	445.75
	10	445.29	446.02
	18	459.75	744.19
14T_PL_5211.las	1	429.53	459.51
	2	429.56	439.63
	7	142.01	435.29
	9	429.49	431.05
	10	429.54	431.58
	17	435.58	435.89
	18	432	728.88
14T_PL_5212.las	1	429.73	468.22
	2	429.79	458.84
	7	141.05	453.86
	9	429.72	432.34
	10	429.73	432.79
	18	432.02	733.85
14T_PL_5213.las	1	437.32	477.43
	2	437.31	470.93
	7	164.37	448.21
	18	444.93	743.05
14T_PL_5214.las	1	447.6	486.22
	2	447.61	473.64
	7	164.22	463.93
	18	617.76	753.12
14T_PL_5215.las	1	456.52	486.22
	2	456.51	471.24
	7	179.95	467.37
	18	621.92	753.11
14T_PL_5216.las	1	462.7	487.9
	2	462.68	471.4
	7	180.47	469.21
	18	476.54	751.98
14T_PL_5217.las	1	464.23	483.04
	2	464.23	470.78
	7	184.11	467.87
	18	542.14	755
14T_PL_5218.las	1	463.47	480.9

DPH-1.4 Report on Elevation by Class for Tiled Data - continued

File	Class	Z Min	Z Max
	2	463.52	468.94
	7	180.1	193.09
	18	474.27	754.09
14T_PL_5219.las	1	460.15	485.27
	2	459.85	470.81
	7	204.59	208.96
	18	474.16	758.83
14T_PL_5220.las	1	457.58	479.21
	2	457.08	470.35
	7	185.84	462.91
	18	476.79	750.11
14T_PL_5221.las	1	456.72	562.48
	2	456.55	470.49
	7	177.48	209.83
	18	613.22	750.87
14T_PL_5222.las	1	458.65	485.36
	2	457.23	469.95
	7	185.69	466.7
	18	619.05	751.64
14T_PL_5223.las	1	457.96	486.38
	2	457.93	469.01
	7	179.58	183.54
	18	613.25	747.71
14T_PL_5224.las	1	464.06	489.38
	2	463.09	474.78
	7	184.79	465.89
	18	612.15	757.13
14T_PL_5225.las	1	462.19	476.74
	2	461.96	466.88
	7	189.69	208.14
	18	602.21	746.05
14T_PL_5226.las	1	463.16	488.19
	2	462.62	473.8
	7	190.68	190.68
	18	617.32	749.17
14T_PL_5227.las	1	463.1	488.77
	2	463.09	473.58
	7	194.76	194.76
	18	613.57	757.5

DPH-1.4 Report on Elevation by Class for Tiled Data - continued

File	Class	Z Min	Z Max
14T_PL_5228.las	1	470.69	573.01
	2	470.32	476.75
	7	192.2	192.2
	18	573.85	759.57
14T_PL_5229.las	1	464.5	495.75
	2	464.28	476.99
	7	196.99	197.24
	18	602.05	761.77
14T_PL_5230.las	1	451.58	486.6
	2	451.42	475.47
	7	187.58	462.91
	18	463.34	745.04
14T_PL_5231.las	1	447.43	479.86
	2	446.82	472.42
	7	-147.53	465.01
	18	467.32	747.62
14T_PL_5232.las	1	448.15	563.03
	2	447.33	477.05
	7	170.19	472.09
	18	460.11	759.21
14T_PL_5233.las	1	441.44	468.25
	2	441.28	464.17
	7	157.81	451.85
	18	614.92	743.18
14T_PL_5234.las	1	441.39	473.15
	2	441.25	450.27
	7	162.9	447.96
	18	448.99	739.26
14T_PL_5235.las	1	442.36	473.92
	2	442.29	456.76
	7	166.81	449.05
	18	450.31	732
14T_PL_5236.las	1	445.85	474.95
	2	445.79	469.97
	7	161.38	455.59
	18	607.41	708.8
14T_PL_5237.las	1	449.07	492.72
	2	449.07	474.16
	7	183.3	471.63

DPH-1.4 Report on Elevation by Class for Tiled Data - continued

File	Class	Z Min	Z Max
	18	617.81	718.3
14T_PL_5238.las	1	447.21	489.5
	2	447.23	473.71
	7	161.83	470.7
	9	461.58	462.07
	10	461.59	462.4
	18	613.04	711.32
14T_PL_5239.las	1	447.49	488.9
	2	447.53	479.15
	7	166.99	458.27
	18	471.71	720.15
14T_PL_5240.las	1	445.53	484.48
	2	445.58	475.65
	7	163.05	450.36
	17	451.17	451.82
	18	455.82	740.25
14T_PL_5241.las	1	445.89	477.89
	2	445.89	465.85
	7	157.88	455.62
	17	452.7	453.25
	18	450.81	744.5
14T_PL_5242.las	1	447.11	477.43
	2	447.06	470.83
	7	158.57	458.14
	9	457.42	457.9
	10	457.45	458.3
	17	451.9	453.03
	18	450.75	748.63
14T_PL_5243.las	1	447.45	556.32
	2	447.45	477.06
	7	168.85	456.21
	9	453.32	453.79
	10	453.35	454.25
	18	457.85	765.33
14T_PL_5244.las	1	448.25	556.37
	2	448.22	477.95
	7	171.05	475.74
	9	453.34	460.82
	10	453.38	461.1
	18	456.34	755.36
14T_PL_5245.las			

DPH-1.4 Report on Elevation by Class for Tiled Data - continued

File	Class	Z Min	Z Max
	1	451.94	481.61
	2	451.92	481.69
	7	166.09	465.61
	18	456.39	765.03
14T_PL_5300.las	1	444.84	475.24
	2	444.27	462.81
	7	156.46	451.65
	18	525.18	745.83
14T_PL_5301.las	1	451.19	477.91
	2	451.19	463.23
	7	169.16	208.13
	18	595.71	749.72
14T_PL_5302.las	1	457.22	476.25
	2	457.26	466.78
	7	172.04	203.66
	18	603.84	753
14T_PL_5303.las	1	454.19	481.27
	2	453.95	468.02
	7	171.32	210.79
	18	601.21	755.92
14T_PL_5304.las	1	449.43	481.1
	2	448.96	467.98
	7	180.32	206.34
	18	597.75	757.85
14T_PL_5305.las	1	437.46	476.82
	2	437.41	466.7
	7	149.17	446.48
	17	439.93	440.45
	18	458.77	758.64
14T_PL_5306.las	1	437.49	462.66
	2	437.29	459.78
	7	148.43	208.21
	18	604.02	745.68
14T_PL_5307.las	1	434.9	465.64
	2	434.8	459.24
	7	145.73	446.04
	17	439.28	439.51
	18	444.4	746.78
14T_PL_5308.las	1	448.38	491.73

DPH-1.4 Report on Elevation by Class for Tiled Data - continued

File	Class	Z Min	Z Max
	2	447.48	462.83
	7	166.56	454.33
	18	463.88	750.6
14T_PL_5309.las	1	436.57	472.84
	2	436.38	459.98
	7	148.46	455.81
	18	451.07	750.03
14T_PL_5310.las	1	428.66	465.58
	2	428.67	453.92
	7	140.43	449.14
	9	428.66	430.88
	10	428.68	432.37
	17	436.52	437.26
	18	430.11	739.43
14T_PL_5311.las	1	429.08	462.89
	2	429.18	455.49
	7	144.41	437.4
	9	429.07	430.95
	10	429.13	431.38
	18	434.2	739.3
14T_PL_5312.las	1	437.48	474.12
	2	437.07	470.57
	7	148.28	448.83
	18	615.25	744.65
14T_PL_5313.las	1	451.96	572.32
	2	451.62	478.53
	7	171.25	454.12
	18	483.92	763.51
14T_PL_5314.las	1	458.69	491.49
	2	458.46	476.56
	7	184.57	470.02
	18	487.63	764.18
14T_PL_5315.las	1	465.87	488.84
	2	465.87	473.76
	7	182.74	214.79
	18	478.48	763.28
14T_PL_5316.las	1	465.69	484.43
	2	465.04	469.39
	7	176.26	217.47
	18	483.3	759.46

DPH-1.4 Report on Elevation by Class for Tiled Data - continued

File	Class	Z Min	Z Max
14T_PL_5317.las	1	461.3	483.68
	2	460.95	467.72
	7	178.02	211.23
	18	623	757.21
14T_PL_5318.las	1	461.98	566.67
	2	460.99	467.36
	7	167.43	346.3
	18	566.65	901.66
14T_PL_5319.las	1	464.09	489.51
	2	463.91	467.17
	7	174.46	207.65
	18	471.49	753.45
14T_PL_5320.las	1	461.83	483.92
	2	461.67	473.16
	7	176.24	467.98
	17	472.87	473.88
	18	610.6	753.1
14T_PL_5321.las	1	452.4	484.32
	2	452.08	469.05
	7	169.05	455.04
	18	475.27	750.96
14T_PL_5322.las	1	451.52	476.06
	2	451.04	465.65
	7	175.29	453.76
	18	623.84	754.2
14T_PL_5323.las	1	454.27	482.23
	2	454.26	468.65
	7	172.78	462.7
	18	617.17	751.29
14T_PL_5324.las	1	462.89	484.35
	2	462.24	474.79
	7	179.42	218.02
	18	476.25	756.17
14T_PL_5325.las	1	460.72	487.46
	2	460.7	472.4
	7	172.9	212.58
	18	473.88	757.16
14T_PL_5326.las	1	458.75	489.37
	2	458.66	470.92

DPH-1.4 Report on Elevation by Class for Tiled Data - continued

File	Class	Z Min	Z Max
	7	176.71	196.62
	18	622.79	751.06
14T_PL_5327.las	1	462.08	491.98
	2	461.46	471.25
	7	179.39	468.31
	18	635.1	757.9
14T_PL_5328.las	1	465.26	476.55
	2	464.88	473.2
	7	181.18	467.54
	18	618.37	761.88
14T_PL_5329.las	1	467.57	497.7
	2	467.39	473.75
	7	192.38	202.3
	18	622.27	756.45
14T_PL_5330.las	1	458.43	570.6
	2	458.31	473.73
	7	180.41	470.16
	9	465.78	466.74
	10	465.83	466.87
	18	515.52	760.89
14T_PL_5331.las	1	442.81	486.15
	2	442.28	471.78
	7	162.63	470.12
	18	451.72	751.18
14T_PL_5332.las	1	441.86	468.6
	2	441.61	466.75
	7	157.56	445.64
	18	452.56	747.76
14T_PL_5333.las	1	440.67	469.99
	2	440.66	459.69
	7	153.85	444.05
	17	444.64	444.82
	18	447.92	739.82
14T_PL_5334.las	1	441.21	478.9
	2	441.23	463.18
	7	158.05	445.95
	18	452.86	738.91
14T_PL_5335.las	1	450.49	480.02
	2	450.26	468.16

DPH-1.4 Report on Elevation by Class for Tiled Data - continued

File	Class	Z Min	Z Max
	7	168.67	460.2
	18	625.16	743.25
14T_PL_5336.las	1	451.2	481.45
	2	451.06	471.11
	7	459.63	459.68
	18	628.58	756.84
14T_PL_5337.las	1	444.79	491.87
	2	444.79	473.16
	7	158.62	470.24
	18	462.77	760.9
14T_PL_5338.las	1	442.8	478.25
	2	442.7	466.91
	7	164.39	446.83
	17	448.88	449.23
	18	451.43	746.69
14T_PL_5339.las	1	443.21	473.57
	2	443.14	458.93
	7	164.98	453.03
	18	448.86	741.67
14T_PL_5340.las	1	445.46	482.8
	2	445.45	475.77
	7	166.92	455.34
	17	449.18	452.8
	18	447.9	748.23
14T_PL_5341.las	1	449.34	489.63
	2	449.35	479.38
	7	-1359.11	470.26
	18	463.23	746.29
14T_PL_5342.las	1	456.68	493.22
	2	456.54	487.15
	7	188.66	480.27
	9	457.42	457.87
	10	457.45	458.09
	18	470.93	761.92
14T_PL_5343.las	1	457.89	504.35
	2	457.87	488.57
	7	203.27	480.53
	18	473.56	758.41
14T_PL_5344.las	1	460.42	529.59

DPH-1.4 Report on Elevation by Class for Tiled Data - continued

File	Class	Z Min	Z Max
	2	460.42	487.4
	7	190.03	483.19
	9	469.5	469.98
	10	469.51	470.08
	18	476.58	754.66
14T_PL_5345.las	1	463.7	508.79
	2	463.67	484.37
	7	185.44	478.99
	9	472.34	472.92
	10	472.36	473.23
	18	484.13	758.78
14T_PL_5400.las	1	444.25	473.66
	2	444.08	458.77
	7	155.63	449.28
	18	514.51	741.59
14T_PL_5401.las	1	450.93	475.02
	2	449.7	461.45
	7	165.61	211.59
	18	597.78	749.73
14T_PL_5402.las	1	455.33	475.54
	2	455.34	464.06
	7	165.95	198.69
	18	470.54	751.68
14T_PL_5403.las	1	453.75	562.29
	2	453.51	464.48
	7	170.92	200.4
	18	578.15	2445.06
14T_PL_5404.las	1	442.84	514.16
	2	442.64	463.85
	7	157.21	456.11
	9	452	452.3
	10	452.03	452.34
	18	555.11	751.74
14T_PL_5405.las	1	436.64	487.37
	2	436.59	461.23
	7	146.09	440.65
	18	470.26	741.03
14T_PL_5406.las	1	432.02	467.28
	2	432.04	451.75
	7	142.15	436.4

DPH-1.4 Report on Elevation by Class for Tiled Data - continued

File	Class	Z Min	Z Max
	17	438.2	438.51
	18	586.89	743.07
14T_PL_5407.las	1	434.61	473.92
	2	434.52	459.53
	7	151.73	434.8
	18	594.53	750.04
14T_PL_5408.las	1	433.47	470.22
	2	433.18	459.77
	7	164.34	449.15
	9	454.93	455.35
	10	454.9	455.55
	18	602.48	751.53
14T_PL_5409.las	1	427.72	468.34
	2	427.8	455.69
	7	132.89	442.25
	9	427.74	430.58
	10	427.79	430.61
	18	498.8	740.3
14T_PL_5410.las	1	428.11	464.57
	2	428.19	449.52
	7	137.92	439.65
	9	428.15	429.29
	10	428.19	429.79
	18	608.64	731.63
14T_PL_5411.las	1	435.25	478.62
	2	434.99	463.78
	7	147.27	457.75
	18	614.57	750.42
14T_PL_5412.las	1	444.77	482.81
	2	444.53	473.97
	7	162.76	461.43
	9	459.26	459.8
	10	459.25	460.12
	18	564.55	757.9
14T_PL_5413.las	1	453.16	494.23
	2	453	477.14
	7	183.81	207.38
	18	609.37	765.85
14T_PL_5414.las	1	466.19	490.72
	2	466.09	476.74

DPH-1.4 Report on Elevation by Class for Tiled Data - continued

File	Class	Z Min	Z Max
	7	185.12	216.6
	18	609.52	760.91
14T_PL_5415.las	1	465.22	493.12
	2	465.2	471.74
	7	176.47	216.43
	18	613.92	2440.26
14T_PL_5416.las	1	462.23	482.12
	2	462.16	468.25
	7	174.87	223.77
	18	619.26	757.9
14T_PL_5417.las	1	458.64	477.11
	2	458.65	468.16
	7	173.23	215.69
	18	477.77	754.16
14T_PL_5418.las	1	455.01	480.82
	2	455.1	466.32
	7	168.2	214.24
	18	612.06	756.77
14T_PL_5419.las	1	454.88	484.13
	2	454.89	466.61
	7	170.1	204.76
	18	475.58	755.51
14T_PL_5420.las	1	457.71	481.1
	2	457.68	467.02
	7	172.48	462.65
	18	467.18	755.59
14T_PL_5421.las	1	452.14	482.23
	2	451.77	469.4
	7	170.72	455.09
	18	467.33	757.35
14T_PL_5422.las	1	449.05	481.82
	2	448.35	465.96
	7	163.2	460.1
	18	620.18	754.13
14T_PL_5423.las	1	457.89	482.98
	2	457.9	467.55
	7	174.69	460.64
	18	618.61	757.53
14T_PL_5424.las			

DPH-1.4 Report on Elevation by Class for Tiled Data - continued

File	Class	Z Min	Z Max
	1	458.01	479.74
	2	457.47	469.02
	7	174.51	206.68
	18	596.46	754.47
14T_PL_5425.las	1	460.73	477.16
	2	460.73	468.77
	7	175.61	206.85
	18	613.33	755.57
14T_PL_5426.las	1	456.96	473.09
	2	455.66	470.77
	7	169.28	195.54
	18	595.22	758.06
14T_PL_5427.las	1	457.68	485.36
	2	457.67	470.02
	7	168.26	212.25
	18	609.1	752.88
14T_PL_5428.las	1	462.42	479
	2	461.87	470.08
	7	173.66	208.03
	18	604.97	754.71
14T_PL_5429.las	1	453.15	491.52
	2	452.31	471.19
	7	181.84	461.84
	18	606.92	759.22
14T_PL_5430.las	1	446.38	473.48
	2	446.07	469.94
	7	161.66	204.38
	18	606.71	759.06
14T_PL_5431.las	1	441.13	471.54
	2	441.08	458.96
	7	153.23	449.42
	18	613.34	740.55
14T_PL_5432.las	1	438.88	479.11
	2	438.83	459.18
	7	147.54	445.96
	17	443.33	444.73
	18	445.2	736.02
14T_PL_5433.las	1	440.38	481.36
	2	440.36	467.57

DPH-1.4 Report on Elevation by Class for Tiled Data - continued

File	Class	Z Min	Z Max
	7	157.43	459.91
	18	446.73	744.77
14T_PL_5434.las	1	450.51	478.79
	2	446.99	469.21
	7	170.06	463.11
	18	590.48	753.57
14T_PL_5435.las	1	444.07	481.86
	2	443.93	469.73
	7	177.42	457.08
	18	606.3	752.1
14T_PL_5436.las	1	444.33	479.38
	2	444.14	469.37
	7	160.01	454.14
	18	604.81	750.78
14T_PL_5437.las	1	441.58	496.18
	2	441.47	451.76
	7	156.08	448.21
	17	447.05	447.47
	18	453.24	742.5
14T_PL_5438.las	1	442.61	482
	2	442.59	466.57
	7	154.08	447.27
	18	449.83	737.61
14T_PL_5439.las	1	445.45	497.95
	2	445.45	483.21
	7	174.16	460.28
	18	465.26	745.82
14T_PL_5440.las	1	447.71	498.58
	2	447.67	485.47
	7	170.47	479.92
	18	477.79	755.23
14T_PL_5441.las	1	460.22	503.98
	2	460.2	487.41
	7	192.58	479.21
	18	472.92	757.8
14T_PL_5442.las	1	465.15	587.96
	2	465.15	492.6
	7	204.53	485.79
	9	473.65	474.7

DPH-1.4 Report on Elevation by Class for Tiled Data - continued

File	Class	Z Min	Z Max
	10	473.7	475.05
	18	487.56	772.41
14T_PL_5443.las	1	478.2	512.53
	2	478.14	494.64
	7	425.51	489.55
	18	486.43	769.47
14T_PL_5444.las	1	476.62	538.55
	2	476.6	497.95
	7	212.19	489.32
	18	495.81	774.98
14T_PL_5445.las	1	472.8	509.54
	2	472.78	500.61
	7	206.77	485.11
	18	495.97	768.9
14T_PL_5500.las	1	449.22	477.21
	2	448.85	460.78
	7	164.17	455.63
	18	583.08	749.22
14T_PL_5501.las	1	454.09	489
	2	453.05	465.89
	7	165.75	460.48
	9	456.3	456.9
	10	456.34	457.15
	18	502.49	752.25
14T_PL_5502.las	1	453.67	486.95
	2	453.68	467.08
	7	166.1	211.84
	17	466.67	467.54
	18	487.05	751.13
14T_PL_5503.las	1	456.68	499.56
	2	456.59	463.53
	7	165.65	212.98
	18	534.59	752.62
14T_PL_5504.las	1	443.87	472.85
	2	443.36	463.88
	7	164.35	448.52
	18	532.07	2440.44
14T_PL_5505.las	1	431.75	457.77
	2	431.38	458.92

DPH-1.4 Report on Elevation by Class for Tiled Data - continued

File	Class	Z Min	Z Max
	7	143.31	451.46
	18	512.25	739.73
14T_PL_5506.las	1	431.3	469.36
	2	431.32	455.47
	7	143.25	450.28
	17	436.37	436.7
	18	507.63	730.21
14T_PL_5507.las	1	444.08	474
	2	444.03	460.1
	7	153.82	216.76
	9	446.31	446.66
	10	446.37	447.16
	18	585.75	732.62
14T_PL_5508.las	1	429.88	468.98
	2	429.8	459.39
	7	140.22	449.35
	9	454.92	455.41
	10	454.88	455.52
	18	436.89	732.74
14T_PL_5509.las	1	426.89	465.33
	2	426.91	449.94
	7	134.78	429.34
	9	426.86	430.75
	10	426.9	429.23
	17	432.53	432.77
	18	474.89	732.25
14T_PL_5510.las	1	431.54	470.27
	2	430.86	458.41
	7	144.33	449.91
	9	443.4	443.98
	10	443.42	444.37
	18	538.85	743.09
14T_PL_5511.las	1	439.39	480.88
	2	439.2	469.28
	7	156.78	464.55
	18	568.8	757.69
14T_PL_5512.las	1	452.6	495.12
	2	452.4	478.39
	7	173.69	465.21
	18	599.34	765.31
14T_PL_5513.las			

DPH-1.4 Report on Elevation by Class for Tiled Data - continued

File	Class	Z Min	Z Max
	1	467.56	565.8
	2	467.44	477.04
	7	179.55	213.85
	18	574.71	761.61
14T_PL_5514.las	1	463.49	490.68
	2	463.49	476.21
	7	177.19	471.51
	18	599.73	2438.48
14T_PL_5515.las	1	464.22	482.67
	2	464.05	473.07
	7	176.95	217.5
	18	601.02	760.73
14T_PL_5516.las	1	458.59	482.07
	2	458.64	467.08
	7	170.45	211.79
	18	605.39	757.85
14T_PL_5517.las	1	457.61	475.4
	2	457.63	466.36
	7	170.28	209.86
	18	475.73	755.07
14T_PL_5518.las	1	456.45	488.03
	2	456.38	466.22
	7	167.35	463.97
	18	479.95	752.85
14T_PL_5519.las	1	450.89	483.11
	2	450.95	465.41
	7	160.13	454.28
	18	465.23	752.49
14T_PL_5520.las	1	457.3	476
	2	457.29	471.31
	7	171.78	466.03
	17	471.06	471.98
	18	473.13	754.86
14T_PL_5521.las	1	449.09	475.33
	2	449.11	466.58
	7	169.23	344.7
	18	596.28	756.12
14T_PL_5522.las	1	445.92	476.23
	2	445.74	462.57

DPH-1.4 Report on Elevation by Class for Tiled Data - continued

File	Class	Z Min	Z Max
	7	157.5	449.09
	17	450.67	450.78
	18	597.14	753.2
14T_PL_5523.las	1	452.4	477.65
	2	452.19	466.37
	7	167.2	463.23
	18	604.75	755.13
14T_PL_5524.las	1	452.65	479.01
	2	452.51	467.04
	7	172.16	464.46
	18	602.73	755.88
14T_PL_5525.las	1	458.7	480.88
	2	458.15	468.37
	7	173.36	465.78
	18	595.36	757.66
14T_PL_5526.las	1	451.59	482.52
	2	451.58	467.82
	7	165.56	455.15
	18	471.74	2438.37
14T_PL_5527.las	1	456.25	486.02
	2	455.54	470.06
	7	172.93	220.25
	18	475.71	756.74
14T_PL_5528.las	1	452.97	478.18
	2	451.32	470.31
	7	169.45	215.76
	18	477.2	754.72
14T_PL_5529.las	1	451.08	487.94
	2	450.58	470.72
	7	163.33	461.46
	18	605.59	756.18
14T_PL_5530.las	1	436.6	468.45
	2	436.56	464.27
	7	154.31	448.71
	18	604.86	744.8
14T_PL_5531.las	1	436.91	467.13
	2	436.87	446.5
	7	148.73	444
	18	443.92	738.83

DPH-1.4 Report on Elevation by Class for Tiled Data - continued

File	Class	Z Min	Z Max
14T_PL_5532.las	1	438.2	476.3
	2	438.21	465.99
	7	150.64	453.96
	18	445.36	742.38
14T_PL_5533.las	1	446.05	481.77
	2	445.48	468.28
	7	159.76	200.87
	18	508.92	754.3
14T_PL_5534.las	1	443.11	482.4
	2	442.92	468.43
	7	153.24	458.75
	18	465.64	741.95
14T_PL_5535.las	1	440.74	468.85
	2	440.36	449.37
	7	148.22	445.87
	18	454.11	740.05
14T_PL_5536.las	1	440.91	472.42
	2	440.81	450.7
	7	153.71	443.89
	18	449.81	741.33
14T_PL_5537.las	1	441.06	474.47
	2	441.03	471.01
	7	153.23	456.79
	9	443.39	455.27
	10	443.44	455.29
	17	447.89	449.13
	18	450.1	741.85
14T_PL_5538.las	1	446.58	487.16
	2	446.59	473.75
	7	159.51	464.76
	18	461.14	2432.65
14T_PL_5539.las	1	454.18	496.91
	2	453.17	479.98
	7	170.84	475.56
	18	462.11	764.49
14T_PL_5540.las	1	460.2	496.56
	2	460.1	484.86
	7	185.03	479.7
	18	608.65	768.54
14T_PL_5541.las			

DPH-1.4 Report on Elevation by Class for Tiled Data - continued

File	Class	Z Min	Z Max
	1	465.43	498.22
	2	465.21	487.28
	7	198.41	478.93
	18	479.32	765.47
14T_PL_5542.las	1	475.1	509.05
	2	475.17	490.99
	7	356.64	487.21
	18	487.37	2446.41
14T_PL_5543.las	1	478.82	567.44
	2	478.81	492.49
	7	200.62	486.15
	18	487.71	2438.78
14T_PL_5544.las	1	484.55	537.02
	2	484.54	495.35
	7	206.46	494.06
	18	495.23	2427.5
14T_PL_5545.las	1	486.46	590.16
	2	486.46	497.62
	7	208.93	233.86
	18	496.04	2414.49
14T_PL_5600.las	1	451.89	548.36
	2	451.84	457.03
	7	161.89	207.14
	18	597.23	749.9
14T_PL_5601.las	1	451.1	479.15
	2	451.05	458.06
	7	161.97	454.72
	18	589.45	749.14
14T_PL_5602.las	1	453.27	472.54
	2	452.95	459.45
	7	161.74	197.17
	18	590.17	2436.71
14T_PL_5603.las	1	454.93	474.73
	2	454.8	463.12
	7	167.22	195.29
	18	590.73	752.3
14T_PL_5604.las	1	447.7	471.65
	2	447.71	463.27
	7	170.14	198.24

DPH-1.4 Report on Elevation by Class for Tiled Data - continued

File	Class	Z Min	Z Max
	18	581.46	755.9
14T_PL_5605.las	1	430.84	464.7
	2	430.64	458.87
	7	140.69	432.74
	18	552.15	2438.18
14T_PL_5606.las	1	429.63	463.07
	2	429.22	448.88
	7	141.1	189.38
	18	499.69	2443.32
14T_PL_5607.las	1	437.02	458.86
	2	436.8	454.62
	7	154.53	307.4
	18	464.37	2444.35
14T_PL_5608.las	1	425.58	458.99
	2	425.49	450.02
	7	138.48	441.74
	9	425.48	427.52
	10	425.51	427.88
	18	441.05	743.89
14T_PL_5609.las	1	426.12	463.32
	2	426.13	448.3
	7	135.88	430.3
	9	426.05	429.38
	10	426.11	429.8
	18	601.5	731.02
14T_PL_5610.las	1	430.52	472.41
	2	430.57	460.05
	7	146.18	450.68
	9	443.4	443.63
	10	443.4	443.69
	18	605.38	2430.27
14T_PL_5611.las	1	444.85	485.95
	2	444.83	469.43
	7	166.38	455.18
	9	452.52	453.85
	10	452.56	454.55
	18	603.59	755.43
14T_PL_5612.las	1	461.24	484.83
	2	461.11	474
	7	175.77	202.3

DPH-1.4 Report on Elevation by Class for Tiled Data - continued

File	Class	Z Min	Z Max
	18	601.03	2437.98
14T_PL_5613.las	1	460.1	483.53
	2	460.11	473.65
	7	172.25	198.72
	18	602.49	738.55
14T_PL_5614.las	1	461.37	476.44
	2	461.4	469.3
	7	173.71	366.5
	18	600.63	744.38
14T_PL_5615.las	1	458.79	484.23
	2	458.83	467.95
	7	175.25	199.7
	18	599.07	744.49
14T_PL_5616.las	1	458.77	485.17
	2	458.77	467.23
	7	169.56	195.09
	18	470.31	754.17
14T_PL_5617.las	1	454.36	474.28
	2	454.37	464.13
	7	168.32	200.76
	18	596.33	754.58
14T_PL_5618.las	1	452.41	486.21
	2	452.05	468.19
	7	167.42	384.38
	18	457.55	2425.51
14T_PL_5619.las	1	447.12	474.51
	2	447.13	466.04
	7	155.38	459.12
	18	463.59	2437.89
14T_PL_5620.las	1	446.51	476.82
	2	446.47	467.39
	7	156.43	457.8
	18	609.73	753.76
14T_PL_5621.las	1	449.69	484.32
	2	449.7	466.95
	7	165.32	193.43
	18	597.15	753.31
14T_PL_5622.las	1	443.36	471.18

DPH-1.4 Report on Elevation by Class for Tiled Data - continued

File	Class	Z Min	Z Max
	2	443.42	462.09
	7	153.04	445.18
	17	445.33	446.26
	18	591.97	751.07
14T_PL_5623.las	1	445.55	479.95
	2	445.59	463.41
	7	154.64	449.02
	18	501.14	2419.33
14T_PL_5624.las	1	454.46	482.05
	2	453.88	465.44
	7	171.36	194.1
	18	609.77	755.37
14T_PL_5625.las	1	450.44	470.75
	2	450.45	466.47
	7	159.66	453.79
	9	454.13	454.93
	10	454.15	455.09
	18	463.95	754.71
14T_PL_5626.las	1	448.17	480.78
	2	448.03	464.63
	7	160.28	450.42
	18	462.05	751.71
14T_PL_5627.las	1	456.86	481.46
	2	455.92	465.89
	7	170.63	222.77
	18	471.84	754.56
14T_PL_5628.las	1	444.86	469.53
	2	444.72	465.78
	7	153.74	452.39
	9	451.71	452.14
	10	451.74	452.59
	18	594.65	758.38
14T_PL_5629.las	1	439.75	476.81
	2	439.53	459.67
	7	148.5	454.38
	18	456.03	740.04
14T_PL_5630.las	1	435.34	467.87
	2	435.3	450.85
	7	146.43	439.27
	18	467.98	735.48

DPH-1.4 Report on Elevation by Class for Tiled Data - continued

File	Class	Z Min	Z Max
14T_PL_5631.las	1	437.04	474.51
	2	437.02	464.84
	7	146.31	459.96
	17	443.34	443.54
	18	604.51	751.74
14T_PL_5632.las	1	444.61	482.59
	2	443.6	466.5
	7	167.78	211.44
	18	518.03	753.45
14T_PL_5633.las	1	445.29	469.49
	2	444.41	461.62
	7	156.94	257.42
	18	469.61	747.23
14T_PL_5634.las	1	439.25	476.25
	2	439.28	448.01
	7	149.73	441.95
	18	443.18	740.17
14T_PL_5635.las	1	439.41	472.5
	2	439.41	462.44
	7	149.71	442.83
	9	452.76	453.12
	10	452.8	453.19
	17	444.7	445.32
	18	456.67	738.48
14T_PL_5636.las	1	440.39	480.56
	2	440.38	470.82
	7	151.15	456.35
	9	452.76	460.99
	10	452.78	461.25
	18	451.22	752.54
14T_PL_5637.las	1	445.58	486.66
	2	445.35	474.81
	7	173.08	463.29
	9	446.61	460.93
	10	446.65	461.33
	18	603.39	761.11
14T_PL_5638.las	1	455.09	495.96
	2	454.96	481.11
	7	181.15	471.46
	9	454.96	460.98
	10	454.96	461.15

DPH-1.4 Report on Elevation by Class for Tiled Data - continued

File	Class	Z Min	Z Max
	18	479.39	765.41
14T_PL_5639.las	1	460.41	498.17
	2	460.31	484.83
	7	185.43	479.4
	18	478.06	763.19
14T_PL_5640.las	1	464.63	497.64
	2	463.79	480.14
	7	188.89	293.12
	18	514.77	765.17
14T_PL_5641.las	1	465.49	556.11
	2	465.47	483.42
	7	188.11	481.86
	9	467.43	473.4
	10	468.6	473.53
	18	572.65	764.07
14T_PL_5642.las	1	471.95	512.08
	2	471.94	487.1
	7	185.11	470.2
	9	472.9	473.52
	10	472.96	473.61
	18	586.85	772.71
14T_PL_5643.las	1	470.54	582.54
	2	470.46	488.4
	7	186.88	483.78
	18	580.34	2449.18
14T_PL_5644.las	1	472.9	586.2
	2	472.94	492.19
	7	179.9	488.57
	18	487.65	2447.4
14T_PL_5645.las	1	478.04	585.5
	2	478.07	494.01
	7	199.79	489.23
	9	481.92	484.82
	10	481.97	484.98
	18	489.16	2443.84
14T_PL_5700.las	1	448.64	477.22
	2	448.56	453.91
	7	158.08	254.35
	18	568.91	2432.03
14T_PL_5701.las			

DPH-1.4 Report on Elevation by Class for Tiled Data - continued

File	Class	Z Min	Z Max
	1	449.33	469.27
	2	449.33	455.57
	7	160.34	452.35
	18	585.24	2409.5
14T_PL_5702.las	1	451.6	471.41
	2	451.2	456.92
	7	162.54	454.05
	18	469.86	747.48
14T_PL_5703.las	1	454.42	474.77
	2	454.33	462.2
	7	163.8	206.86
	18	589.95	2430.34
14T_PL_5704.las	1	444.6	468.72
	2	444.58	463.67
	7	154.23	243.96
	18	581.93	2430.45
14T_PL_5705.las	1	433.89	460.8
	2	433.82	453.88
	7	139.54	441.29
	9	441.55	442.1
	10	441.58	442.49
	18	540.44	2427.51
14T_PL_5706.las	1	427.09	461.15
	2	427.02	447.55
	7	135.84	431.59
	17	433.97	434.28
	18	576.65	728.98
14T_PL_5707.las	1	429.63	467
	2	429.55	447.97
	7	145.93	435.81
	18	571.97	2432.96
14T_PL_5708.las	1	424.36	459.55
	2	424.29	439.76
	7	134.36	424.94
	9	424.27	426.81
	10	424.34	427.25
	18	431.1	2432.57
14T_PL_5709.las	1	424.84	464.77
	2	424.88	454.88
	7	130.22	443.49

DPH-1.4 Report on Elevation by Class for Tiled Data - continued

File	Class	Z Min	Z Max
	9	424.78	427.28
	10	424.83	428.97
	17	429.69	431.49
	18	547.96	746.39
14T_PL_5710.las	1	438.91	471.13
	2	438.66	462.5
	7	156.85	449.57
	18	584	2430.32
14T_PL_5711.las	1	450.78	490.55
	2	450.69	468.03
	7	170.13	226.99
	18	574.76	2425.48
14T_PL_5712.las	1	459.38	478.22
	2	459.02	468.3
	7	171.35	213.96
	18	553.59	2427.59
14T_PL_5713.las	1	452.48	480.32
	2	451.98	465.8
	7	170.24	463.47
	18	573.19	2430.32
14T_PL_5714.las	1	459.08	480.67
	2	458.64	465.82
	7	170.65	212.26
	18	577.15	756.43
14T_PL_5715.las	1	454.86	467.34
	2	454.8	466.54
	7	166.07	458.83
	18	565.56	756.47
14T_PL_5716.las	1	456.79	483.03
	2	455.68	466.7
	7	168.78	210.31
	18	478.96	755.12
14T_PL_5717.las	1	452.93	471.78
	2	452.93	464.35
	7	168.62	455.24
	18	562.92	2432.27
14T_PL_5718.las	1	454.36	479.92
	2	454.34	468.61
	7	169.58	205.35

DPH-1.4 Report on Elevation by Class for Tiled Data - continued

File	Class	Z Min	Z Max
	18	472.97	2432.01
14T_PL_5719.las	1	450.69	477.16
	2	450.63	466.16
	7	166.33	208.29
	18	469.84	2434.08
14T_PL_5720.las	1	445.3	477.73
	2	445.19	465.85
	7	155.7	457.4
	17	450.9	451.96
	18	572.88	2429.82
14T_PL_5721.las	1	442.49	478.61
	2	442.45	463.24
	7	158.2	446.58
	18	502.17	2428.57
14T_PL_5722.las	1	440.45	474.64
	2	440.49	461.1
	7	152.89	458.54
	18	565.31	741.45
14T_PL_5723.las	1	447.88	472.42
	2	447.81	463.07
	7	163.52	222.39
	18	545.95	2430.76
14T_PL_5724.las	1	457.42	478.98
	2	457.36	464.76
	7	168.54	211.2
	18	465.59	749.28
14T_PL_5725.las	1	452.66	476.01
	2	452.47	466.02
	7	165.86	207.34
	18	581.69	751.29
14T_PL_5726.las	1	445.08	476.34
	2	445.12	463.69
	7	158.23	457.26
	18	453.05	2433.47
14T_PL_5727.las	1	446.59	482.16
	2	446.59	465.25
	7	155.67	459.67
	9	456.19	456.71
	10	456.27	457.05

DPH-1.4 Report on Elevation by Class for Tiled Data - continued

File	Class	Z Min	Z Max
	18	460.06	749.06
14T_PL_5728.las	1	441.13	484.34
	2	441.11	460.52
	7	150.68	449.86
	18	458.88	737.95
14T_PL_5729.las	1	438.47	468.6
	2	438.01	445.86
	7	145.62	196.04
	18	578.29	2429.89
14T_PL_5730.las	1	434.69	463.81
	2	434.7	456.51
	7	145.73	438.38
	18	578.64	733.18
14T_PL_5731.las	1	437.31	475.92
	2	437.27	462.64
	7	148.81	440.07
	18	567.45	736.97
14T_PL_5732.las	1	437.62	464.43
	2	437.46	464.64
	7	147.61	446.29
	18	451.55	734.24
14T_PL_5733.las	1	438.8	467.64
	2	438.78	448.32
	7	148.44	441.94
	18	446.74	736.66
14T_PL_5734.las	1	439.03	473.18
	2	439	460.74
	7	150.63	450.05
	9	442.97	443.97
	10	443.02	444.5
	17	443.82	444.45
	18	449.27	744.72
14T_PL_5735.las	1	444.09	479
	2	443.91	469.99
	7	161.47	469.03
	18	457.62	754.62
14T_PL_5736.las	1	453.57	490.72
	2	453.41	471.47
	7	168.13	462.73

DPH-1.4 Report on Elevation by Class for Tiled Data - continued

File	Class	Z Min	Z Max
	9	457.68	464.3
	10	457.71	464.61
	18	465.12	756.55
14T_PL_5737.las	1	463.12	494.06
	2	463.11	473.91
	7	177.36	471.25
	9	463.1	464.59
	10	463.12	465.15
	18	471.22	2413.24
14T_PL_5738.las	1	472.43	488.75
	2	471.44	478.84
	7	187.64	204.7
	18	574.73	763.27
14T_PL_5739.las	1	458.16	494.35
	2	458.12	477.95
	7	171.88	473.39
	18	470.36	763.31
14T_PL_5740.las	1	459.76	495.68
	2	459.77	478.9
	7	174.81	471.98
	9	473.21	473.79
	10	473.25	474.03
	18	469.46	764.94
14T_PL_5741.las	1	462.37	579.55
	2	462.41	481.23
	7	164.53	478.24
	18	477.47	2448.51
14T_PL_5742.las	1	464.68	578.06
	2	464.75	484.97
	7	168.6	481.08
	9	472.9	473.7
	10	472.92	473.82
	18	471.9	2447.6
14T_PL_5743.las	1	467.17	576.64
	2	467.12	486
	7	178.8	478.7
	9	472.93	473.99
	10	472.94	474.32
	18	482.17	2436.42
14T_PL_5744.las	1	471.96	531.4

DPH-1.4 Report on Elevation by Class for Tiled Data - continued

File	Class	Z Min	Z Max
	2	471.82	487.94
	7	192.85	480.53
	18	478.52	773.06
14T_PL_5745.las	1	476.34	567.06
	2	476.3	492.75
	7	193.35	488.86
	9	481.96	482.27
	10	481.94	482.85
	18	487.51	2441.46
14T_PL_5800.las	1	445.84	469.31
	2	445.6	452.81
	7	157.19	447.64
	18	579.92	743.65
14T_PL_5801.las	1	450.81	476.45
	2	449.74	456.27
	7	160.96	454.7
	18	472.79	746.41
14T_PL_5802.las	1	450.32	505.24
	2	449.2	456.84
	7	161.07	399.56
	18	463.04	747.38
14T_PL_5803.las	1	447.45	467.96
	2	446.3	458.06
	7	161.13	196.79
	18	469.78	746.34
14T_PL_5804.las	1	448.7	477.3
	2	446.19	462.17
	7	161.66	351.8
	18	553.07	745.79
14T_PL_5805.las	1	438.51	468.4
	2	438.08	456.12
	7	150.94	441.99
	18	463.23	743.17
14T_PL_5806.las	1	424.66	459.11
	2	424.6	447.4
	7	135.55	441.82
	17	431.61	432.53
	18	592.9	736.87
14T_PL_5807.las	1	422.93	483.09

DPH-1.4 Report on Elevation by Class for Tiled Data - continued

File	Class	Z Min	Z Max
	2	422.99	432.62
	7	133.2	429.1
	9	422.91	424.26
	10	422.97	424.93
	18	460.41	725.65
14T_PL_5808.las	1	423.08	466.45
	2	423.06	453.59
	7	132.72	426.13
	9	423.03	427
	10	423.06	427.29
	17	432.51	433.16
	18	454.31	2409.24
14T_PL_5809.las	1	438.14	473.54
	2	437.5	456.87
	7	157.05	195.16
	18	492.6	746.79
14T_PL_5810.las	1	441.58	469.21
	2	441.4	460.17
	7	163.04	196.12
	9	448.57	448.82
	10	448.62	449.3
	18	465.97	2427.94
14T_PL_5811.las	1	454.98	476.61
	2	454.6	462.3
	7	166.38	317.28
	18	470.78	2422.01
14T_PL_5812.las	1	452.33	501.84
	2	452.09	462.35
	7	166.85	194.35
	18	577.24	2385.85
14T_PL_5813.las	1	448.61	487.46
	2	448.08	460.81
	7	162.96	456.65
	18	498.68	751.07
14T_PL_5814.las	1	449.62	475.84
	2	449.51	461.48
	7	163.72	452.33
	18	593.89	750.76
14T_PL_5815.las	1	451.66	481.83
	2	451.58	463.28

DPH-1.4 Report on Elevation by Class for Tiled Data - continued

File	Class	Z Min	Z Max
	7	162.91	457.68
	18	592.09	750.36
14T_PL_5816.las	1	454.47	471.15
	2	454.08	465.75
	7	167.07	390.07
	18	470.98	753.66
14T_PL_5817.las	1	448.53	466.75
	2	448.29	459.52
	7	159.69	450.81
	18	530.25	750.47
14T_PL_5818.las	1	452.56	474.53
	2	452.31	461.21
	7	167.56	321.36
	18	468.47	750.37
14T_PL_5819.las	1	453.52	475.26
	2	453.28	461.69
	7	168.53	392.89
	18	467.52	2427.51
14T_PL_5820.las	1	454.08	495.84
	2	453.84	465.86
	7	169.27	460.58
	17	465.55	466.5
	18	519.56	2404.44
14T_PL_5821.las	1	442	474.35
	2	441.97	462.3
	7	169.03	455.99
	9	455.6	455.91
	10	455.63	456.39
	18	458.38	2422.37
14T_PL_5822.las	1	437.92	527.56
	2	437.62	458.93
	7	149.02	450.17
	17	443.96	444.06
	18	477.49	2417.97
14T_PL_5823.las	1	447.02	477.14
	2	447	463.26
	7	165.43	192.99
	18	519.07	2415.14
14T_PL_5824.las	1	452.1	475.56

DPH-1.4 Report on Elevation by Class for Tiled Data - continued

File	Class	Z Min	Z Max
	2	452.03	460.65
	7	166.63	362.96
	18	475.81	2420.32
14T_PL_5825.las	1	451.92	469.17
	2	451.69	460.08
	7	167	194.94
	18	566.55	2422.06
14T_PL_5826.las	1	443.49	476.98
	2	443.48	459.01
	7	158.23	453.6
	18	454.46	2418.41
14T_PL_5827.las	1	439.98	474.22
	2	439.97	459.6
	7	150.43	449.02
	18	457.2	2416.25
14T_PL_5828.las	1	439.03	469.31
	2	438.93	446.72
	7	150.49	190.33
	18	452.1	729.8
14T_PL_5829.las	1	433.98	468.4
	2	433.97	443.6
	7	146.29	434.94
	18	478.79	728.8
14T_PL_5830.las	1	434.29	467.3
	2	434.33	441.32
	7	145.47	438.11
	17	438.55	439.67
	18	438.69	732.09
14T_PL_5831.las	1	435.57	468.92
	2	435.55	444.53
	7	146.05	439.04
	17	441.48	441.94
	18	460.49	2430.74
14T_PL_5832.las	1	437.51	502.14
	2	437.49	452.68
	7	147.15	443.34
	17	442.86	443.39
	18	446.19	739.26
14T_PL_5833.las	1	438.23	475.75

DPH-1.4 Report on Elevation by Class for Tiled Data - continued

File	Class	Z Min	Z Max
	2	438.23	462.97
	7	148.86	443.75
	18	446.64	747.76
14T_PL_5834.las	1	440.78	483.85
	2	440.75	467.53
	7	154.33	461.56
	18	448.68	2426.4
14T_PL_5835.las	1	447.79	485.12
	2	447.7	468.72
	7	156.68	463.52
	18	534.36	2427.99
14T_PL_5836.las	1	456.54	489.21
	2	455.86	473.86
	7	167.68	256.49
	9	458.82	459.53
	10	458.84	459.93
	18	582.47	758.61
14T_PL_5837.las	1	459.35	491.31
	2	459.26	474.48
	7	186.22	468.03
	18	482.77	2424.72
14T_PL_5838.las	1	454.45	492.46
	2	454.44	477.29
	7	167.89	460.68
	9	463.42	464.42
	10	463.45	464.53
	18	464.54	752.34
14T_PL_5839.las	1	456.56	488.83
	2	456.55	477.62
	7	172.78	471.5
	18	482.31	755.56
14T_PL_5840.las	1	459.2	549.85
	2	458.87	477.13
	7	172	463.28
	18	589.89	2429.51
14T_PL_5841.las	1	463.64	577.35
	2	463.42	479.25
	7	175.63	472.12
	9	470.09	470.45
	10	470.09	470.66

DPH-1.4 Report on Elevation by Class for Tiled Data - continued

File	Class	Z Min	Z Max
	18	502.77	768
14T_PL_5842.las	1	470.01	575.64
	2	470.1	480.95
	7	168.92	478.17
	9	470.08	470.43
	10	470.08	470.58
	18	485.34	2420.94
14T_PL_5843.las	1	476.98	570.89
	2	477	486.14
	7	188.88	434.16
	18	480.86	2413.18
14T_PL_5844.las	1	481.71	561.47
	2	481.44	487.99
	7	202.81	487.06
	18	484.37	2415.33
14T_PL_5845.las	1	482.05	577.48
	2	481.98	489.57
	7	206.03	487.27
	18	485.74	771.52
14T_PL_5900.las	1	444.1	470.82
	2	444.07	453.38
	7	153.86	449.37
	9	449.92	450.63
	10	449.94	450.91
	18	546.38	741.38
14T_PL_5901.las	1	448.36	513.84
	2	448.38	455.84
	7	158.56	452.55
	18	475.15	2429.67
14T_PL_5902.las	1	446.46	470.49
	2	446.46	455.16
	7	161.3	453.22
	18	555.43	752.41
14T_PL_5903.las	1	442.06	468.92
	2	441.78	454.06
	7	154.87	448.39
	18	500.02	2426.1
14T_PL_5904.las	1	439.07	521.54
	2	439.1	453.12

DPH-1.4 Report on Elevation by Class for Tiled Data - continued

File	Class	Z Min	Z Max
	7	151.4	447.62
	9	439.07	439.53
	10	439.07	439.6
	18	578.03	2422.93
14T_PL_5905.las	1	431.78	474.46
	2	431.32	451.34
	7	149.78	449.17
	9	439.13	439.65
	10	439.18	439.7
	18	587.41	739.89
14T_PL_5906.las	1	422.36	456.6
	2	422.16	447.6
	7	133.66	442.16
	9	436.2	436.64
	10	436.21	437.23
	18	587.53	2406.48
14T_PL_5907.las	1	421.81	516.17
	2	421.81	445.52
	7	135.45	427.82
	9	421.78	426.62
	10	421.85	426.66
	18	465.36	728.83
14T_PL_5908.las	1	428.53	462.98
	2	428.29	452.84
	7	153.97	245.01
	18	573.55	748.03
14T_PL_5909.las	1	439.66	473.28
	2	439.66	455.39
	7	153.19	197.77
	18	579.26	741.54
14T_PL_5910.las	1	446.76	470.44
	2	446.34	457.79
	7	159.78	340.14
	18	463.1	744.64
14T_PL_5911.las	1	451.79	474.02
	2	451.79	458.51
	7	164.71	194.94
	18	567.85	745.52
14T_PL_5912.las	1	446.35	471.34
	2	445.97	458.45

DPH-1.4 Report on Elevation by Class for Tiled Data - continued

File	Class	Z Min	Z Max
	7	159.84	376.41
	18	556.34	746.54
14T_PL_5913.las	1	444.62	470.15
	2	444.56	459.27
	7	158.53	444.72
	18	570.95	743.9
14T_PL_5914.las	1	446.39	497.36
	2	446.23	462.7
	7	159.47	447.97
	18	483.78	748.21
14T_PL_5915.las	1	454.64	480.19
	2	454.75	462.54
	7	172.64	458.08
	18	524.62	750
14T_PL_5916.las	1	456.56	482.86
	2	456.01	466.84
	7	168.81	463.98
	18	568.95	2404.13
14T_PL_5917.las	1	445.83	549.31
	2	445.84	463.47
	7	157.44	441.95
	18	557.42	750.61
14T_PL_5918.las	1	443.12	472.16
	2	443.12	456.99
	7	159.89	444.96
	18	586.23	2418.69
14T_PL_5919.las	1	447.6	499.16
	2	447.61	459.32
	7	167.01	454.6
	18	467.25	2382.79
14T_PL_5920.las	1	447.21	488.5
	2	446.96	461.09
	7	164.54	451.72
	9	451.46	451.97
	10	451.52	452.09
	18	536.81	746.43
14T_PL_5921.las	1	438.51	471.14
	2	438.48	460.34
	7	149.35	456.23

DPH-1.4 Report on Elevation by Class for Tiled Data - continued

File	Class	Z Min	Z Max
	18	584.04	749.14
14T_PL_5922.las	1	435.84	463.62
	2	435.31	456.42
	7	150.74	443.85
	18	508.47	744.43
14T_PL_5923.las	1	442.69	474.34
	2	442.44	458.69
	7	159.39	452.5
	9	445.74	445.98
	10	445.8	446.22
	18	464.63	746.69
14T_PL_5924.las	1	450.67	471.74
	2	450.63	460.28
	7	164.79	454.51
	18	468.47	749.74
14T_PL_5925.las	1	449.69	472.72
	2	449.63	461.23
	7	162.97	450.33
	18	460.47	747.75
14T_PL_5926.las	1	445.39	471.75
	2	444.87	458.81
	7	162.54	454.95
	18	457.67	747.24
14T_PL_5927.las	1	437.1	471.99
	2	436.82	456.9
	7	146.84	449.59
	18	444.53	747.04
14T_PL_5928.las	1	435.27	465.49
	2	435.01	450.16
	7	149.69	448.85
	17	440.76	450.16
	18	442.49	2409.78
14T_PL_5929.las	1	432.85	468.57
	2	432.82	448.07
	7	144.83	438.47
	17	441.05	442.31
	18	519.81	735.72
14T_PL_5930.las	1	433.98	506.29
	2	433.99	455.37

DPH-1.4 Report on Elevation by Class for Tiled Data - continued

File	Class	Z Min	Z Max
	7	145.59	449.98
	17	437.71	440.71
	18	482.72	2416.12
14T_PL_5931.las	1	436.92	531.93
	2	436.91	457.39
	7	147.66	455.1
	18	449.66	2414.44
14T_PL_5932.las	1	442.43	480.93
	2	442.38	461.05
	7	155.47	455.7
	17	446.51	450.76
	18	456.82	2417.63
14T_PL_5933.las	1	444.17	488.92
	2	444.19	467.28
	7	153.12	463.41
	9	457.98	458.48
	10	458	458.89
	18	464.7	2421.41
14T_PL_5934.las	1	453.56	490.25
	2	453.56	473.97
	7	168.46	214.03
	18	472.18	2429.33
14T_PL_5935.las	1	453.74	486.27
	2	453.75	472.46
	7	165.14	201.61
	18	562.74	2409.81
14T_PL_5936.las	1	451.42	485.3
	2	451.45	470.33
	7	166.2	466.69
	18	561.12	725.5
14T_PL_5937.las	1	452.3	498.4
	2	451.64	473.08
	7	171.21	459.53
	17	456.27	457.66
	18	460.12	2419.57
14T_PL_5938.las	1	453.9	493.09
	2	453.81	475.94
	7	166.9	470.58
	18	481.77	758.54
14T_PL_5939.las			

DPH-1.4 Report on Elevation by Class for Tiled Data - continued

File	Class	Z Min	Z Max
	1	461.25	493.39
	2	461.21	477.77
	7	171.77	474.91
	18	478.79	2422.87
14T_PL_5940.las	1	461.9	497.87
	2	461.84	477
	7	183.36	384.98
	18	476.95	2425.87
14T_PL_5941.las	1	466.75	500.51
	2	466.7	477.8
	7	187.14	467.27
	18	475.43	756.34
14T_PL_5942.las	1	465.58	494.51
	2	465.4	480.93
	7	193.36	473.66
	9	466.29	466.75
	10	466.32	467.13
	18	474.21	2423.09
14T_PL_5943.las	1	463.55	565.5
	2	463.56	484.46
	7	183.55	195.77
	18	472.46	2425.78
14T_PL_5944.las	1	469.42	526.48
	2	469.46	485.28
	7	189.75	481.61
	18	478.78	760.55
14T_PL_5945.las	1	471.96	501.36
	2	471.93	486.66
	7	198.09	480.14
	18	481.08	2413.42
14T_PL_6000.las	1	442.51	468.31
	2	442.52	454.18
	7	156.24	448.13
	18	558.78	740.76
14T_PL_6001.las	1	449.09	465.17
	2	449.03	455.44
	7	161.22	193.54
	18	551.35	741.95
14T_PL_6002.las	1	444.96	472.25

DPH-1.4 Report on Elevation by Class for Tiled Data - continued

File	Class	Z Min	Z Max
	2	444.97	454.4
	7	165.7	197.25
	18	567.35	744.91
14T_PL_6003.las	1	439.02	466.78
	2	438.84	453.67
	7	161.51	439.08
	9	438.94	439.16
	10	438.95	439.29
	18	522.16	741.01
14T_PL_6004.las	1	430.48	463.28
	2	430.33	450.68
	7	141.99	441.43
	9	438.94	439.41
	10	438.98	439.76
	18	551.87	739.23
14T_PL_6005.las	1	427.21	451.58
	2	427.05	443.89
	7	132.96	362.96
	9	439.12	439.23
	10	439.2	439.29
	18	562.95	724.74
14T_PL_6006.las	1	420.81	455.97
	2	420.82	443.27
	7	132.94	437.31
	9	420.78	422.77
	10	420.83	424.26
	18	497.23	726.04
14T_PL_6007.las	1	421.62	453.32
	2	421.65	443.35
	7	134.73	428.94
	9	421.52	422.64
	10	421.6	423.15
	18	576.07	725.15
14T_PL_6008.las	1	431.57	464.69
	2	431.18	448.95
	7	140.56	191.54
	18	461.16	738.04
14T_PL_6009.las	1	437.84	462.51
	2	437.47	454.91
	7	157.82	328.73
	18	487.41	742.58

DPH-1.4 Report on Elevation by Class for Tiled Data - continued

File	Class	Z Min	Z Max
14T_PL_6010.las	1	446.09	478.47
	2	446.02	456.34
	7	157.38	450.29
	18	481.54	745.97
14T_PL_6011.las	1	454.59	478.16
	2	454.12	457.77
	7	166.79	455.3
	18	502.97	746.28
14T_PL_6012.las	1	440.52	468.19
	2	440.55	457.67
	7	155.73	446.28
	18	556.27	747.09
14T_PL_6013.las	1	442.14	540.95
	2	442.22	460.13
	7	159.1	456.76
	18	543.62	2404.14
14T_PL_6014.las	1	451.92	476.18
	2	451.45	459.16
	7	167.45	312.16
	18	465.92	747.45
14T_PL_6015.las	1	452.87	476.14
	2	452.74	459.66
	7	162.86	456.1
	18	489.52	746.03
14T_PL_6016.las	1	447.06	468.89
	2	447.05	459.12
	7	164.01	413.48
	18	525.33	744.47
14T_PL_6017.las	1	443.8	479.41
	2	443.66	460.9
	7	158.16	457.71
	18	511.12	746.14
14T_PL_6018.las	1	434.9	474.76
	2	434.88	456.89
	7	151.22	446.2
	18	444.96	741.97
14T_PL_6019.las	1	437.49	478.01
	2	437.46	458.42
	7	144.25	446

DPH-1.4 Report on Elevation by Class for Tiled Data - continued

File	Class	Z Min	Z Max
	18	456.14	747.1
14T_PL_6020.las	1	437.89	553.17
	2	437.69	463.48
	7	163.68	347.53
	17	463.36	463.79
	18	486.56	2426.89
14T_PL_6021.las	1	438.56	477.08
	2	437.75	460.1
	7	153.19	451.31
	18	467.7	744.18
14T_PL_6022.las	1	432.27	465.54
	2	431.92	455.43
	7	145.54	441.67
	17	440.51	440.78
	18	577.74	740.07
14T_PL_6023.las	1	431.79	472.6
	2	431.61	456.91
	7	146.95	452.17
	17	437.27	437.55
	18	438.63	2381.18
14T_PL_6024.las	1	441.11	475.27
	2	439.5	457.4
	7	162.54	450.14
	18	456.95	2426.38
14T_PL_6025.las	1	439.15	471.96
	2	439.03	457.64
	7	158.35	448.45
	18	453.32	745.16
14T_PL_6026.las	1	437.22	468.11
	2	436.98	453.65
	7	155.76	380.86
	18	445.47	2429.49
14T_PL_6027.las	1	431.88	513.11
	2	431.52	452.29
	7	150.58	189.99
	17	437.91	438.11
	18	552.05	743.9
14T_PL_6028.las	1	431.76	472.68
	2	431.64	442.61

DPH-1.4 Report on Elevation by Class for Tiled Data - continued

File	Class	Z Min	Z Max
	7	145.78	439.41
	17	439.42	440.26
	18	583.9	732.42
14T_PL_6029.las	1	432.61	476.73
	2	432.59	454.87
	7	144.6	453.54
	17	436.12	443.83
	18	517.06	735.68
14T_PL_6030.las	1	435.02	487.54
	2	434.97	457.17
	7	148.23	455.3
	18	483.43	747.86
14T_PL_6031.las	1	445.01	501.21
	2	445	463.05
	7	164	461.34
	18	457.35	2412.57
14T_PL_6032.las	1	451.08	503.75
	2	450.68	463.93
	7	174.81	462.48
	18	465.91	754.15
14T_PL_6033.las	1	457.97	480.79
	2	456.38	469.24
	7	178.54	216.96
	9	458	458.45
	10	458.12	458.56
	18	569.85	2415.66
14T_PL_6034.las	1	462.77	493.93
	2	462.72	472.97
	7	188.69	233.55
	18	553.64	2411.5
14T_PL_6035.las	1	454.11	488.47
	2	453.95	472.32
	7	168.53	191.11
	9	460.51	460.95
	10	460.58	461.19
	18	570.82	2412.01
14T_PL_6036.las	1	448.29	485.44
	2	447.9	469.11
	7	159.4	450.68
	18	560.8	750.81

DPH-1.4 Report on Elevation by Class for Tiled Data - continued

File	Class	Z Min	Z Max
14T_PL_6037.las	1	454.9	485.32
	2	454.23	472.36
	7	181.78	469.87
	18	469.86	753.05
14T_PL_6038.las	1	455.45	484.19
	2	455.49	473.72
	7	171.53	464.99
	18	579.04	754.77
14T_PL_6039.las	1	452.91	489.31
	2	452.93	475.85
	7	165.39	471.04
	18	465.72	757.48
14T_PL_6040.las	1	453.63	500.01
	2	453.63	475.14
	7	163.67	221.21
	18	465.63	752.14
14T_PL_6041.las	1	452.63	494.99
	2	452.54	476.26
	7	164.84	465.49
	18	475.32	737.65
14T_PL_6042.las	1	455.73	486.15
	2	455.75	478.36
	7	173.4	207.04
	18	468.71	739
14T_PL_6043.las	1	461.54	493.96
	2	461.53	478.99
	7	180.68	469.97
	18	463.73	772.72
14T_PL_6044.las	1	460.91	565.99
	2	461.02	480.66
	7	180.25	471.32
	9	469.39	470.02
	10	469.43	470.03
	18	469.7	753.83
14T_PL_6045.las	1	460.37	492.82
	2	460.43	481.44
	7	180.4	474.42
	18	479.63	759.54
14T_PL_6100.las	1	440.59	469.33

DPH-1.4 Report on Elevation by Class for Tiled Data - continued

File	Class	Z Min	Z Max
	2	440.57	451.07
	7	155.08	409.94
	18	577.3	737.15
14T_PL_6101.las	1	446.84	456.29
	2	446.8	451.65
	7	160.56	184.14
	18	566.91	741.01
14T_PL_6102.las	1	444.85	467.1
	2	444.85	454.76
	7	157.35	200.84
	18	567.78	740.79
14T_PL_6103.las	1	437.9	468.69
	2	437.93	454.84
	7	156.48	193.76
	18	457.21	2429.4
14T_PL_6104.las	1	426.17	462.17
	2	426.19	450.52
	7	133.26	435.37
	18	562.05	2417.82
14T_PL_6105.las	1	418.85	445.07
	2	418.89	430.38
	7	131.95	425.18
	9	418.87	422.32
	10	418.93	422.47
	18	521.85	721.04
14T_PL_6106.las	1	419.95	456.05
	2	419.98	431.6
	7	129.26	426.35
	9	419.91	422.1
	10	419.93	423.29
	17	427.61	429.06
	18	550.88	724.5
14T_PL_6107.las	1	425.82	450.63
	2	425.58	444.59
	7	135.04	177.3
	18	456.8	732.67
14T_PL_6108.las	1	433.72	460.13
	2	433.36	450.98
	7	147.16	442.98
	18	456.71	739.97

DPH-1.4 Report on Elevation by Class for Tiled Data - continued

File	Class	Z Min	Z Max
14T_PL_6109.las	1	440.79	459.06
	2	440.65	454.57
	7	154.6	181.81
	18	583.77	742.56
14T_PL_6110.las	1	449.9	463.65
	2	449.74	455.7
	7	165.69	189.7
	18	486.94	745.13
14T_PL_6111.las	1	447.35	471.44
	2	447.28	456.19
	7	161.56	193.6
	18	581.72	744.91
14T_PL_6112.las	1	438.62	460.65
	2	438.4	456.5
	7	148.12	439.79
	18	564.79	745.24
14T_PL_6113.las	1	441	470.72
	2	440.54	457.25
	7	156.45	444.39
	18	505.97	741.08
14T_PL_6114.las	1	444.64	471.84
	2	444.68	457.29
	7	160.29	445.76
	18	460.76	2379.3
14T_PL_6115.las	1	446.99	473.73
	2	446.98	458.44
	7	162.07	451.9
	18	529.14	745.76
14T_PL_6116.las	1	441.86	470.42
	2	441.77	457.6
	7	153.44	448.83
	18	572.83	744.6
14T_PL_6117.las	1	440.85	468.47
	2	440.55	456.69
	7	154.56	449.24
	9	440.77	440.98
	10	440.81	441.02
	18	586.96	743.17
14T_PL_6118.las	1	432.69	465.18

DPH-1.4 Report on Elevation by Class for Tiled Data - continued

File	Class	Z Min	Z Max
	2	432.26	455.41
	7	149.2	278.6
	18	441.5	2417.47
14T_PL_6119.las	1	431.21	461.65
	2	431.19	441.39
	7	142.4	433.06
	18	436.75	736.74
14T_PL_6120.las	1	432.53	458.93
	2	432.44	447.67
	7	141	435.04
	17	443.35	444.1
	18	475.34	731.09
14T_PL_6121.las	1	432.12	464
	2	432.13	450.81
	7	145.41	435.87
	18	558.96	732.23
14T_PL_6122.las	1	428.86	458.13
	2	428.47	440.2
	7	142.05	433.7
	9	432.58	433.1
	10	432.6	433.33
	18	560.96	730.61
14T_PL_6123.las	1	428.01	462.05
	2	427.95	439.56
	7	141.68	433.81
	17	435.2	435.74
	18	431.04	728.7
14T_PL_6124.las	1	428.55	512.15
	2	428.51	448.27
	7	141.54	431.32
	18	430.89	731.92
14T_PL_6125.las	1	433.51	490.04
	2	432.89	448.15
	7	144.06	190.59
	18	441.46	732.51
14T_PL_6126.las	1	434.13	458.73
	2	433.85	440.81
	7	142.56	191.67
	18	450.29	731.53
14T_PL_6127.las			

DPH-1.4 Report on Elevation by Class for Tiled Data - continued

File	Class	Z Min	Z Max
	1	430.96	460.51
	2	430.81	438.89
	7	141.18	435.26
	18	563.83	2417.82
14T_PL_6128.las	1	431.56	466.48
	2	431.51	458.61
	7	144.29	405.89
	18	509.46	2419.39
14T_PL_6129.las	1	433.06	474.32
	2	432.93	460.06
	7	143.54	447.9
	18	577.39	733.77
14T_PL_6130.las	1	434.94	483.85
	2	434.94	459.96
	7	145.05	456.84
	17	438.7	439.27
	18	567.17	736.64
14T_PL_6131.las	1	435.54	483.9
	2	435.48	458.53
	7	151.16	457.03
	17	442	442.26
	18	441.17	743.48
14T_PL_6132.las	1	437.31	475.8
	2	437.28	460.29
	7	155.11	457.2
	17	441.46	444.93
	18	440.38	746.67
14T_PL_6133.las	1	438.19	477.7
	2	438.16	466.58
	7	159.04	455.26
	9	460.59	460.89
	10	460.6	461.18
	18	443.03	747.93
14T_PL_6134.las	1	448.23	484.07
	2	447.74	467.25
	7	172.35	459.43
	9	460.58	461.99
	10	460.62	461.74
	18	462.35	2419.81
14T_PL_6135.las	1	442.53	482.93

DPH-1.4 Report on Elevation by Class for Tiled Data - continued

File	Class	Z Min	Z Max
	2	442.36	469.37
	7	159	449.66
	9	456.46	457.05
	10	456.49	457.05
	18	570.55	747.48
14T_PL_6136.las	1	444.37	477.63
	2	444.12	467.41
	7	163.26	449.43
	17	447.88	448
	18	570.92	746.1
14T_PL_6137.las	1	446.56	476.09
	2	446.11	469.07
	7	168.6	451.77
	17	451.86	452.21
	18	452.52	747.42
14T_PL_6138.las	1	447.57	480.01
	2	447.44	470.26
	7	164.24	454.16
	18	455.59	751.23
14T_PL_6139.las	1	449.72	486.45
	2	449.58	473.35
	7	161.36	453.91
	17	452.91	453.01
	18	461.98	747.26
14T_PL_6140.las	1	450.15	509.69
	2	450.17	468.63
	7	163.78	461.17
	17	455.79	456.77
	18	456.56	2422.43
14T_PL_6141.las	1	450.76	482.3
	2	450.76	474.29
	7	167.13	460.09
	18	454.6	745.44
14T_PL_6142.las	1	452.62	484.3
	2	452.61	474.19
	7	169.5	467.47
	17	457.45	459.25
	18	456.5	756.95
14T_PL_6143.las	1	453.99	478.63
	2	454.09	474.65

DPH-1.4 Report on Elevation by Class for Tiled Data - continued

File	Class	Z Min	Z Max
	7	173.49	460.04
	18	456.97	756.48
14T_PL_6144.las	1	455.22	516.01
	2	455.29	476.81
	7	174.76	462.84
	18	458.62	755.86
14T_PL_6145.las	1	456.32	479.87
	2	456.27	478.25
	7	173.73	460.82
	17	459.52	461.42
	18	459.78	755.88
14T_PL_6200.las	1	438.5	465.62
	2	438.25	451.68
	7	151.51	441.05
	18	573.61	740.42
14T_PL_6201.las	1	444.86	459.34
	2	444.79	451.55
	7	156.62	185.74
	18	585.6	740.09
14T_PL_6202.las	1	442.82	468.74
	2	442.77	451.16
	7	156.93	449.74
	9	442.8	443.07
	10	442.82	443.22
	18	582.29	740.35
14T_PL_6203.las	1	435.62	466.07
	2	435.69	451.66
	7	156.52	191.43
	9	435.6	443.12
	10	435.66	443.74
	18	584.23	737.5
14T_PL_6204.las	1	422.17	459.44
	2	422.17	450.39
	7	132.02	434.33
	9	435.59	436.04
	10	435.61	436.34
	18	568.87	731.68
14T_PL_6205.las	1	418.26	455.03
	2	418.34	428.19
	7	129.94	422.61

DPH-1.4 Report on Elevation by Class for Tiled Data - continued

File	Class	Z Min	Z Max
	9	418.31	420.54
	10	418.37	420.82
	18	421.35	2414.51
14T_PL_6206.las	1	418.28	454.79
	2	418.35	430.81
	7	129.28	425.5
	9	418.26	421.05
	10	418.28	421.99
	18	462.31	720.04
14T_PL_6207.las	1	422.72	454.18
	2	422.47	445.88
	7	139.77	423.26
	9	437.09	437.47
	10	437.13	438.27
	18	501.02	729.99
14T_PL_6208.las	1	432.67	469.87
	2	432.66	454.7
	7	148.32	444.07
	9	437.1	437.35
	10	437.12	438.08
	18	584.05	740.3
14T_PL_6209.las	1	441.62	473.16
	2	441.63	455.73
	7	160.88	449.33
	18	582.65	742.93
14T_PL_6210.las	1	450.69	471.33
	2	448.74	456.02
	7	165.16	186.31
	18	584.26	744.1
14T_PL_6211.las	1	443.18	465.19
	2	442.68	456.36
	7	155.67	194.61
	18	553.5	743.19
14T_PL_6212.las	1	434.7	528.39
	2	434.75	453.81
	7	145.73	439.58
	18	477.73	742.06
14T_PL_6213.las	1	441.59	471.45
	2	441.23	454.8
	7	160.66	182.7

DPH-1.4 Report on Elevation by Class for Tiled Data - continued

File	Class	Z Min	Z Max
	18	492.37	740.58
14T_PL_6214.las	1	436.1	469.73
	2	436.06	455.96
	7	151.05	436.94
	9	440.89	441.5
	10	440.93	441.92
	18	560.66	739.24
14T_PL_6215.las	1	440.9	472.97
	2	440.94	456.3
	7	154.02	442.43
	9	440.88	441.14
	10	440.89	441.35
	18	573.59	2420.97
14T_PL_6216.las	1	443.14	471.06
	2	442.29	457.01
	7	159.03	180.97
	18	570.98	740.8
14T_PL_6217.las	1	432.24	454.07
	2	432.29	454.99
	7	144.68	181.68
	9	440.77	443.05
	10	440.8	443.37
	18	581.4	741.62
14T_PL_6218.las	1	427.25	462.96
	2	427.13	448.56
	7	136.66	433.43
	17	432.03	432.41
	18	434.64	733.44
14T_PL_6219.las	1	427.39	460.62
	2	427.41	437.29
	7	134.78	432.12
	18	433.13	725.36
14T_PL_6220.las	1	426.89	457.58
	2	426.79	441.64
	7	136.43	430.88
	9	426.74	431.22
	10	426.71	431.51
	17	436.39	441.65
	18	570.86	729.78
14T_PL_6221.las	1	426.64	486.22

DPH-1.4 Report on Elevation by Class for Tiled Data - continued

File	Class	Z Min	Z Max
	2	426.66	435
	7	138.38	432.89
	9	426.71	430.21
	10	426.62	430.27
	17	434.15	435.34
	18	574.12	726.14
14T_PL_6222.las	1	427.09	461.2
	2	427.09	437.34
	7	138.16	432.91
	9	431.31	432.61
	10	431.32	433.11
	18	532.48	726.69
14T_PL_6223.las	1	427.76	465.03
	2	427.75	441.28
	7	139.42	432.01
	18	576.33	2402.12
14T_PL_6224.las	1	428.6	459.81
	2	428.53	439.18
	7	140.97	434.16
	18	579.91	728.59
14T_PL_6225.las	1	429.09	463.1
	2	429.05	447.21
	7	139.35	437.91
	18	430.56	2415.67
14T_PL_6226.las	1	430.23	467.61
	2	430.25	456.98
	7	141.21	437.75
	9	441.81	442.5
	10	441.85	442.73
	17	436.44	436.84
	18	431.13	740.14
14T_PL_6227.las	1	430.8	495.05
	2	430.71	454.84
	7	145.48	435.53
	9	449.11	449.61
	10	449.15	449.85
	18	577.91	742.33
14T_PL_6228.las	1	434.71	483.62
	2	434.72	462.36
	7	145.23	454.62
	9	447.09	447.51

DPH-1.4 Report on Elevation by Class for Tiled Data - continued

File	Class	Z Min	Z Max
	10	447.1	447.83
	18	569.28	749.26
14T_PL_6229.las	1	448.99	481.59
	2	448.69	463.99
	7	167.91	457.43
	18	578.1	748.32
14T_PL_6230.las	1	439.42	480.71
	2	439.08	461.49
	7	153.32	460.13
	18	569.31	745.69
14T_PL_6231.las	1	441.55	477.03
	2	440.71	463.7
	7	158.78	458.75
	18	451.77	747.5
14T_PL_6232.las	1	437.9	483.59
	2	437.75	469.04
	7	164.32	458.59
	17	444.72	444.93
	18	582.04	748.07
14T_PL_6233.las	1	438.27	479.31
	2	438.19	468.98
	7	151.7	454.47
	18	575.39	743.22
14T_PL_6234.las	1	439.15	476.81
	2	439.16	465.23
	7	150.86	444.82
	18	530.38	737.98
14T_PL_6235.las	1	440.86	483.43
	2	440.89	469.45
	7	152.89	451.01
	18	572.68	2417.73
14T_PL_6236.las	1	449.24	492.03
	2	448.72	472.14
	7	173.69	466.36
	9	457.52	458.16
	10	457.54	458.31
	18	498.44	750.03
14T_PL_6237.las	1	455.37	515.78
	2	454.5	473.82

DPH-1.4 Report on Elevation by Class for Tiled Data - continued

File	Class	Z Min	Z Max
	7	176.44	456.06
	9	462.18	462.92
	10	462.19	463.1
	18	574.51	751.5
14T_PL_6238.las	1	450.04	507.94
	2	449.35	474.45
	7	169.12	468.71
	18	582.18	747.31
14T_PL_6239.las	1	452.34	512.99
	2	452.33	473.13
	7	171.37	467.55
	18	462.54	750.38
14T_PL_6240.las	1	458.61	517.15
	2	458.62	475.81
	7	184.27	469.31
	9	468.69	469.69
	10	468.72	470.62
	18	461.89	750.65
14T_PL_6241.las	1	462.83	519.9
	2	462.72	476.91
	7	203.24	474.82
	18	473.7	2418.08
14T_PL_6242.las	1	459.23	515.78
	2	459.2	476.3
	7	192.89	475.09
	18	466.73	752.8
14T_PL_6243.las	1	456.28	506.67
	2	456.1	476.11
	7	181.69	461.18
	18	466.3	756.02
14T_PL_6244.las	1	457.08	556.39
	2	456.89	478.47
	7	178.16	463.41
	18	458.87	750.16
14T_PL_6245.las	1	457.4	495.99
	2	457.41	478.8
	7	181.01	470.66
	18	476.67	753.47
14T_PL_6300.las	1	437.55	470.16

DPH-1.4 Report on Elevation by Class for Tiled Data - continued

File	Class	Z Min	Z Max
	2	437.52	448.27
	7	151.61	181.29
	18	460.15	2417.79
14T_PL_6301.las	1	445.04	469.41
	2	445.05	450.67
	7	157.62	448.61
	18	524.04	739.42
14T_PL_6302.las	1	445.76	467.1
	2	445.62	450.38
	7	157.6	184.48
	18	586.01	740.33
14T_PL_6303.las	1	434.69	467.39
	2	434.58	450.64
	7	157.33	437.84
	18	585.66	740.97
14T_PL_6304.las	1	417.16	457.08
	2	417.17	450.24
	7	129.65	179.87
	9	417.14	418.57
	10	417.15	418.85
	18	577.83	739.43
14T_PL_6305.las	1	417.46	465.66
	2	417.54	425.68
	7	130.17	420.29
	9	417.43	419.72
	10	417.48	420.38
	18	587.79	720.42
14T_PL_6306.las	1	418.14	450.99
	2	418.15	436.48
	7	129.6	423.61
	9	418.09	419.43
	10	418.12	420.11
	18	569.56	723.44
14T_PL_6307.las	1	427.15	455.92
	2	426.93	448.91
	7	139.49	185.51
	18	576.24	731.99
14T_PL_6308.las	1	442.33	471.3
	2	441.74	455.45
	7	153.33	396.72

DPH-1.4 Report on Elevation by Class for Tiled Data - continued

File	Class	Z Min	Z Max
	18	487.47	741.27
14T_PL_6309.las	1	448.49	469.84
	2	448.58	457.12
	7	160.05	182.54
	18	584.15	743.73
14T_PL_6310.las	1	447.99	465.6
	2	447.86	455.48
	7	160.09	451.07
	18	581.68	743.64
14T_PL_6311.las	1	447.24	472.57
	2	447.04	458.99
	7	159.44	455.09
	18	515.31	2422.5
14T_PL_6312.las	1	432.88	515.51
	2	432.73	457.22
	7	145.27	451.31
	18	579.69	734.41
14T_PL_6313.las	1	428.32	462.58
	2	428.31	452.09
	7	142.19	443.24
	17	435	435.49
	18	544.71	736.31
14T_PL_6314.las	1	427.71	467.56
	2	427.66	452.6
	7	136.55	448.73
	17	431.14	433.97
	18	566.36	735.94
14T_PL_6315.las	1	437.2	489.64
	2	436.8	453.49
	7	156.24	451.3
	18	581.84	741.87
14T_PL_6316.las	1	431.19	474.35
	2	431.15	455.23
	7	140.97	451.14
	18	580.56	736.84
14T_PL_6317.las	1	423.4	455.76
	2	423.41	451.14
	7	132.42	432.76
	9	423.36	424

DPH-1.4 Report on Elevation by Class for Tiled Data - continued

File	Class	Z Min	Z Max
	10	423.34	424.45
	18	501.32	2414.04
14T_PL_6318.las	1	423.41	454.21
	2	423.39	435.67
	7	133.76	429.78
	9	423.43	425.46
	10	423.44	426.03
	17	433.4	433.99
	18	426.12	724.74
14T_PL_6319.las	1	424.63	459.22
	2	424.65	434.85
	7	136.02	431.98
	9	424.6	426.03
	10	424.59	426.32
	17	433.9	434.09
	18	428.27	726.82
14T_PL_6320.las	1	425.82	518.43
	2	425.76	437.75
	7	138.42	434.52
	9	425.74	429.42
	10	425.76	429.74
	17	436.45	436.79
	18	554.77	728.18
14T_PL_6321.las	1	429.72	466.97
	2	429.02	453.01
	7	141.02	209.4
	9	429.63	432.26
	10	429.69	432.19
	18	565.36	741.44
14T_PL_6322.las	1	432.25	469.34
	2	431.5	454.58
	7	149.28	228.05
	9	446.36	446.66
	10	446.37	446.91
	18	568.12	741.36
14T_PL_6323.las	1	436.63	476.24
	2	436.24	457.3
	7	158.67	245.43
	18	569.82	2406.59
14T_PL_6324.las	1	435.39	471.37
	2	434.78	455.9

DPH-1.4 Report on Elevation by Class for Tiled Data - continued

File	Class	Z Min	Z Max
	7	151.79	452.17
	18	568.4	743.92
14T_PL_6325.las	1	432.39	468.74
	2	432.37	458.5
	7	153.39	447.47
	18	439.67	743.25
14T_PL_6326.las	1	436.99	473.57
	2	436.94	461.94
	7	148.26	454.21
	18	444.4	740.68
14T_PL_6327.las	1	445.48	474.98
	2	445.44	465.49
	7	159.39	216.31
	9	449.14	449.24
	10	449.17	449.3
	18	545.94	750.61
14T_PL_6328.las	1	438.2	481.11
	2	437.96	464.39
	7	157.72	461.46
	18	555.55	746.63
14T_PL_6329.las	1	440.6	480.29
	2	440.48	464.3
	7	154.2	459.87
	9	450.87	451.53
	10	450.93	451.87
	18	453.15	747.38
14T_PL_6330.las	1	448.98	480.34
	2	448.59	463.71
	7	170.55	459.69
	18	567.27	2405.79
14T_PL_6331.las	1	448.19	483.21
	2	448.18	467.59
	7	162.24	462.01
	18	502.79	753.28
14T_PL_6332.las	1	453.9	526.62
	2	453.63	471.18
	7	177.4	467.91
	9	463.7	464.39
	10	463.71	464.51
	18	569.95	756.87

DPH-1.4 Report on Elevation by Class for Tiled Data - continued

File	Class	Z Min	Z Max
14T_PL_6333.las	1	451.67	518.29
	2	451.52	473.54
	7	183.9	217.75
	18	573.5	753.37
14T_PL_6334.las	1	449.31	512.12
	2	449.31	473.46
	7	166.71	449.58
	9	465.76	466.64
	10	465.77	466.84
	18	574.9	757.04
14T_PL_6335.las	1	443.39	495.14
	2	442.91	467.99
	7	159.54	447.7
	18	583.87	749.96
14T_PL_6336.las	1	451.28	512.58
	2	450.62	472.25
	7	169.34	464.36
	18	576.9	754.85
14T_PL_6337.las	1	459.65	516.6
	2	459.59	474.19
	7	177.24	220.65
	9	464.35	465.52
	10	464.32	465.74
	18	566	758.7
14T_PL_6338.las	1	454.08	491.91
	2	453.85	474.05
	7	172.18	468.66
	18	539.42	753.35
14T_PL_6339.las	1	455.03	502.34
	2	454.88	473.87
	7	166.75	455.11
	18	522.03	749.29
14T_PL_6340.las	1	461.59	495.46
	2	461.58	476.2
	7	180.54	473.95
	9	468.09	468.52
	10	468.13	468.73
	18	469.19	757.22
14T_PL_6341.las	1	468.63	514.24
	2	468.6	479.31

DPH-1.4 Report on Elevation by Class for Tiled Data - continued

File	Class	Z Min	Z Max
	7	200.64	474.92
	18	567.63	756.62
14T_PL_6342.las	1	465.58	497.1
	2	465.59	480.6
	7	185.38	220.15
	9	474.78	475.47
	10	474.81	476.21
	18	479.08	757.86
14T_PL_6343.las	1	464.16	576.69
	2	464.19	483.29
	7	188.01	477.45
	18	479.8	758.6
14T_PL_6344.las	1	459.61	489.75
	2	459.7	482.81
	7	174.4	465.41
	9	477.13	477.65
	10	477.22	477.91
	18	474.7	754.5
14T_PL_6345.las	1	461.71	496.43
	2	461.74	481.31
	7	179.91	474.09
	18	466.42	758.72
14T_PL_6400.las	1	443.21	462.75
	2	442.53	447.36
	7	153.89	186.4
	18	581.18	2422.71
14T_PL_6401.las	1	442.57	454.7
	2	442.06	448.36
	7	153.31	202.01
	18	567.81	738.34
14T_PL_6402.las	1	445.01	461.1
	2	442.78	448.07
	7	155.11	187.45
	18	564.03	738.93
14T_PL_6403.las	1	433.58	472.23
	2	433.48	448.15
	7	145.44	445.73
	18	586.86	739.52
14T_PL_6404.las	1	415.92	454.13

DPH-1.4 Report on Elevation by Class for Tiled Data - continued

File	Class	Z Min	Z Max
	2	415.92	447.9
	7	126.97	422.26
	9	415.85	418.2
	10	415.9	419.69
	17	422.42	423.56
	18	555.73	734.49
14T_PL_6405.las	1	416.26	451.08
	2	416.26	425.35
	7	125.66	423.71
	9	416.19	418.65
	10	416.2	419.77
	17	422.44	422.63
	18	561.89	719.2
14T_PL_6406.las	1	420.69	451.56
	2	420.25	438.56
	7	130.37	429.82
	18	517.89	726.33
14T_PL_6407.las	1	429.37	452.47
	2	428.42	446.18
	7	143.57	436.5
	18	582.42	737.54
14T_PL_6408.las	1	442.23	468.9
	2	441.92	454.18
	7	153.15	183.65
	18	566.08	743.27
14T_PL_6409.las	1	447.32	464.79
	2	447.02	456.3
	7	164.52	182.23
	18	574.45	744.55
14T_PL_6410.las	1	443.33	466.25
	2	442.84	454.18
	7	154.84	449.95
	18	576.24	2408.67
14T_PL_6411.las	1	439.66	464.23
	2	439.65	452.38
	7	156.5	182.6
	18	581.76	741.3
14T_PL_6412.las	1	431.17	474.9
	2	430.58	473.03
	7	145.19	440.24

DPH-1.4 Report on Elevation by Class for Tiled Data - continued

File	Class	Z Min	Z Max
	18	566.69	742.42
14T_PL_6413.las	1	431.76	467.46
	2	431.66	452.3
	7	150.5	219.1
	9	440.47	440.85
	10	440.54	441.07
	18	571.53	741.54
14T_PL_6414.las	1	422.86	465.55
	2	422.8	448.84
	7	133.02	443.58
	18	557.2	735.24
14T_PL_6415.las	1	421.32	497.4
	2	421.34	449.93
	7	131.18	447.6
	9	421.29	424.03
	10	421.37	424.26
	17	431.05	438.83
	18	424.57	739.88
14T_PL_6416.las	1	422.55	463.29
	2	422.53	446.16
	7	137.35	433.06
	9	422.52	423.59
	10	422.52	425.17
	18	566.4	2415.94
14T_PL_6417.las	1	422.74	459.12
	2	422.7	437.08
	7	133.45	429.54
	9	422.7	429.35
	10	422.68	429.64
	17	431.1	432.72
	18	515.44	722.92
14T_PL_6418.las	1	423.31	451.98
	2	423.36	436.6
	7	131.77	430.52
	9	423.59	432.67
	10	423.34	432.85
	18	562.73	721.75
14T_PL_6419.las	1	430.22	473.22
	2	430	459.68
	7	139.56	434.76
	10	432	432.14

DPH-1.4 Report on Elevation by Class for Tiled Data - continued

File	Class	Z Min	Z Max
	18	483.9	726.08
14T_PL_6420.las	1	432.89	473.77
	2	432.82	458.84
	7	140.03	457.52
	17	458.12	459.68
	18	489.43	728.77
14T_PL_6421.las	1	435.41	472.34
	2	435.36	454.82
	7	144.91	452.44
	18	576.69	739.1
14T_PL_6422.las	1	440.38	470.09
	2	440.3	456.9
	7	146.64	207.49
	9	446.38	446.58
	10	446.39	446.58
	18	560.78	737.29
14T_PL_6423.las	1	447.51	479.06
	2	447.06	458.87
	7	163.31	189.99
	18	489.11	740.07
14T_PL_6424.las	1	446.27	475.72
	2	445.54	461.71
	7	153.41	206.86
	18	581.83	747.3
14T_PL_6425.las	1	447.53	481.08
	2	447.93	465.37
	7	158.66	460.83
	9	449.84	450.33
	10	449.87	450.7
	18	558.57	749.16
14T_PL_6426.las	1	439.77	475.64
	2	439.43	462.31
	7	152.7	454.81
	18	578.09	745.4
14T_PL_6427.las	1	443.65	478.77
	2	443.27	463.63
	7	164.98	456.24
	18	570.46	739.56
14T_PL_6428.las	1	447.65	480.19

DPH-1.4 Report on Elevation by Class for Tiled Data - continued

File	Class	Z Min	Z Max
	2	447.66	465.13
	18	572.89	745.77
14T_PL_6429.las	1	447.64	483.68
	2	447.5	467.55
	7	463.93	463.96
	18	469.48	751.05
14T_PL_6430.las	1	447.59	505.58
	2	447.43	468.63
	7	175.7	465.06
	18	509.68	750.12
14T_PL_6431.las	1	451.27	504.23
	2	451.23	468.4
	7	177.44	453.17
	18	565.25	750.92
14T_PL_6432.las	1	454.76	516.59
	2	454.73	471.97
	7	183.42	463.44
	18	564.78	752.72
14T_PL_6433.las	1	463.06	571.21
	2	462.97	476.45
	7	198.38	225.82
	18	572.71	752.47
14T_PL_6434.las	1	451.87	491.84
	2	451.88	475.08
	7	167.36	222.54
	18	564.59	751.74
14T_PL_6435.las	1	447.22	482.91
	2	446.6	469.67
	7	162.76	450.86
	18	512.73	748.05
14T_PL_6436.las	1	452.5	488.28
	2	451.79	473.4
	7	182.06	467.21
	9	468.3	468.97
	10	468.35	469.3
	18	568.79	754.42
14T_PL_6437.las	1	456.9	486.31
	2	456.89	474.31
	7	191.55	460.62

DPH-1.4 Report on Elevation by Class for Tiled Data - continued

File	Class	Z Min	Z Max
	9	468.3	469.4
	10	468.36	469.61
	18	549.91	753.23
14T_PL_6438.las	1	461.07	493.5
	2	461.05	476.39
	7	179.97	185.58
	9	469.11	469.33
	10	469.13	469.62
	18	585.18	752.43
14T_PL_6439.las	1	457.79	490.38
	2	457.87	476
	7	179.98	466.67
	18	463.2	754.33
14T_PL_6440.las	1	464.25	501.12
	2	464.25	476.25
	7	230.54	473.64
	18	467.73	750.98
14T_PL_6441.las	1	468.58	565.76
	2	468.5	480.23
	18	475.64	752.18
14T_PL_6442.las	1	474.74	499.91
	2	474.85	482.48
	7	193.72	478.48
	9	474.8	475.35
	10	474.84	475.58
	18	477.86	758.59
14T_PL_6443.las	1	470.97	580.66
	2	470.77	487.3
	7	201.63	204.32
	18	482.38	755.28
14T_PL_6444.las	1	469.8	507.79
	2	469.69	490.09
	7	208.11	480.96
	9	477.15	477.59
	10	477.23	477.91
	18	483.05	759.11
14T_PL_6445.las	1	463.92	585.19
	2	464.03	489.32
	7	464	487.03
	18	471.88	749.68

DPH-1.4 Report on Elevation by Class for Tiled Data - continued

File	Class	Z Min	Z Max
14T_PL_6500.las	1	440.68	462.68
	2	440.17	447.22
	7	154.41	182.55
	18	584.01	738.04
14T_PL_6501.las	1	439.76	463.49
	2	439.37	446.97
	7	154.05	184.03
	18	578.26	736.5
14T_PL_6502.las	1	440.25	477.27
	2	440.13	446.33
	7	148.44	441.15
	9	442.18	443.08
	10	442.21	443.21
	18	577.55	736.34
14T_PL_6503.las	1	432.07	461.2
	2	432.1	447.28
	7	147.33	443.84
	9	432.08	432.23
	10	432.09	432.2
	18	510.98	736.33
14T_PL_6504.las	1	414.68	453.31
	2	414.72	445.67
	7	128.21	422.23
	9	414.64	432.33
	10	414.64	432.98
	18	564.71	731.89
14T_PL_6505.las	1	414.64	448.89
	2	414.56	424.01
	7	121.01	420.98
	9	414.53	418.5
	10	414.61	418.85
	18	561.5	718.12
14T_PL_6506.las	1	421.49	441.58
	2	420.96	437.43
	7	127.6	216.13
	18	575.32	722.74
14T_PL_6507.las	1	428.94	500.5
	2	428.73	448.59
	7	143.51	204.43
	18	566.6	737.83
14T_PL_6508.las			

DPH-1.4 Report on Elevation by Class for Tiled Data - continued

File	Class	Z Min	Z Max
	1	437.71	467.61
	2	437.66	448.74
	7	151.56	444.91
	18	563.78	2409.94
14T_PL_6509.las	1	432.3	463.24
	2	430.03	451.95
	7	152.44	447.37
	18	571.87	2404.25
14T_PL_6510.las	1	431.62	463.02
	2	430.97	451.18
	7	149.97	438.58
	18	578.16	736.76
14T_PL_6511.las	1	423.96	462.78
	2	423.58	448.38
	7	145.33	443.15
	18	566.26	739.61
14T_PL_6512.las	1	418.36	455.71
	2	418.37	448.43
	7	133.6	436.7
	9	418.31	419.07
	10	418.32	419.45
	18	547.11	729.55
14T_PL_6513.las	1	418.62	459.54
	2	418.64	447.76
	7	145.3	438.22
	9	418.58	420.33
	10	418.61	421.15
	18	557.87	2402.64
14T_PL_6514.las	1	419.74	458.39
	2	419.68	443.18
	7	131.83	441.08
	9	419.62	421.16
	10	419.67	421.7
	17	429.59	432.63
	18	570.17	732.04
14T_PL_6515.las	1	420.62	456.56
	2	420.65	438.59
	7	129.49	430.27
	9	420.61	429.02
	10	420.64	429.3
	17	430.56	438.83

DPH-1.4 Report on Elevation by Class for Tiled Data - continued

File	Class	Z Min	Z Max
	18	509.26	730.04
14T_PL_6516.las	1	427.33	458.71
	2	427.13	444.98
	7	133.45	436.34
	18	529.3	729.56
14T_PL_6517.las	1	424.16	509.83
	2	424.16	447.39
	7	136.18	432.54
	17	430.01	430.11
	18	466.85	729.23
14T_PL_6518.las	1	428.17	459.25
	2	427.61	450.71
	7	137.92	430.58
	18	570.61	734.03
14T_PL_6519.las	1	432.59	471.12
	2	432.42	458.59
	7	148.92	437.88
	18	474.39	742.09
14T_PL_6520.las	1	435.58	471.71
	2	435.16	454.49
	7	150.09	439.27
	18	557.66	741.44
14T_PL_6521.las	1	440.56	468.75
	2	439.87	455.16
	7	156.63	450.73
	18	557.54	743.06
14T_PL_6522.las	1	443.35	470.14
	2	442.9	455.92
	7	155.08	184.2
	18	577.39	744.05
14T_PL_6523.las	1	446.96	476.82
	2	446.27	457.96
	7	160.55	183.73
	18	570.24	743.98
14T_PL_6524.las	1	451.93	488.03
	2	451.39	468.31
	7	170.72	183.21
	18	558.76	744.01
14T_PL_6525.las			

DPH-1.4 Report on Elevation by Class for Tiled Data - continued

File	Class	Z Min	Z Max
	1	458.02	473.32
	2	456.3	469.94
	7	175.11	195.21
	18	547.58	722.17
14T_PL_6526.las	1	444.46	553.99
	2	444.39	469.44
	7	156.06	452.36
	9	452.03	462.26
	10	452.1	462.49
	18	538.44	731.17
14T_PL_6527.las	1	445.27	482.3
	2	445.23	470.5
	7	156.68	203.72
	9	454.94	455.44
	10	454.99	455.52
	18	534.17	742.4
14T_PL_6528.las	1	448.25	485.86
	2	448.27	472
	7	159.93	185.05
	18	568.6	749.3
14T_PL_6529.las	1	452.85	484.64
	2	452.64	470.42
	7	173.49	185.87
	18	466	2402.71
14T_PL_6530.las	1	458.09	515.15
	2	457.96	473.63
	7	183.59	187.25
	18	571.48	752.49
14T_PL_6531.las	1	453.2	487.55
	2	453.23	471.41
	7	163.96	206.3
	18	566.04	2402.66
14T_PL_6532.las	1	456.4	488.25
	2	456.52	473.49
	7	172.84	470.57
	18	561.33	750.71
14T_PL_6533.las	1	463.74	500.6
	2	463.76	477.15
	7	178	353.16
	18	569.7	752.51

DPH-1.4 Report on Elevation by Class for Tiled Data - continued

File	Class	Z Min	Z Max
14T_PL_6534.las	1	458.27	495.8
	2	457.36	477.63
	7	172.91	475.18
	9	463.4	464.22
	10	463.45	464.34
	18	564.63	752.99
14T_PL_6535.las	1	452.05	485.04
	2	451.5	473.19
	7	168.97	186.04
	18	576.35	746.62
14T_PL_6536.las	1	459.27	570.42
	2	459.28	475.83
	7	468.01	469.91
	18	555.51	750.31
14T_PL_6537.las	1	467.18	484.82
	2	466.61	477.6
	7	196.36	234.51
	9	471.91	472.51
	10	471.94	472.58
	18	565.46	754.32
14T_PL_6538.las	1	464.09	486.76
	2	463.95	479.09
	7	208.66	210.46
	9	469.09	469.97
	10	469.13	470.53
	18	568.09	750.34
14T_PL_6539.las	1	461.53	494.24
	2	461.47	478.87
	7	196.19	196.19
	18	466.01	752.85
14T_PL_6540.las	1	463	504.3
	2	463.02	476.63
	7	430.84	433.68
	18	474.56	751.17
14T_PL_6541.las	1	462.79	495.78
	2	462.81	478.41
	7	271.07	475.3
	18	469.93	751.82
14T_PL_6542.las	1	457.63	497.87
	2	457.67	482.44

DPH-1.4 Report on Elevation by Class for Tiled Data - continued

File	Class	Z Min	Z Max
	7	193.67	480.84
	18	474.29	761.83
14T_PL_6543.las	1	452.04	494.11
	2	452.01	484.49
	7	185.07	476.21
	18	465.82	748.99
14T_PL_6544.las	1	455.25	497.69
	2	455.19	488.81
	7	215.74	486.89
	18	467.42	757.15
14T_PL_6545.las	1	462.43	564.31
	2	462.39	490.37
	7	466.49	468.56
	18	480.51	752.59
14T_PL_6600.las	1	434.63	476.9
	2	433.83	446.34
	7	149.95	177.6
	18	567.73	2411.76
14T_PL_6601.las	1	436.45	457.43
	2	436.3	446.49
	7	153.34	181.56
	18	528.26	734.74
14T_PL_6602.las	1	440.41	462.07
	2	440.14	445.47
	7	153.95	300.11
	18	559.4	735.24
14T_PL_6603.las	1	436.34	460.74
	2	435.4	445.21
	7	152.32	440.61
	18	556.79	734.93
14T_PL_6604.las	1	419.26	454.72
	2	418.71	442.65
	7	127.06	434.66
	18	568.55	729.73
14T_PL_6605.las	1	413.79	447.84
	2	413.76	424.38
	7	126.53	421.25
	9	413.71	416.74
	10	413.72	416.83

DPH-1.4 Report on Elevation by Class for Tiled Data - continued

File	Class	Z Min	Z Max
	17	422.71	423.87
	18	568.66	716.61
14T_PL_6606.las	1	419.09	448.37
	2	418.93	437.69
	7	127.55	420.29
	18	578.09	723.17
14T_PL_6607.las	1	430.55	458.27
	2	430.54	445.87
	7	143.3	434.16
	18	580.07	733.65
14T_PL_6608.las	1	430.52	457.37
	2	430.49	444.97
	7	149.71	439.16
	18	584.34	733.33
14T_PL_6609.las	1	424.81	451.96
	2	423.87	442.17
	7	136.22	178.35
	18	580.46	732.35
14T_PL_6610.las	1	427.06	455.67
	2	426.44	445.4
	7	146.28	441.32
	18	585.89	732.62
14T_PL_6611.las	1	416.17	453.29
	2	416.16	445.11
	7	126.82	435.91
	9	416.13	419.16
	10	416.17	419.49
	17	424.23	424.54
	18	571.68	728.21
14T_PL_6612.las	1	418.29	449.64
	2	418.3	433.06
	7	132.64	427.12
	9	418.26	419.09
	10	418.27	419.38
	18	586.91	720.63
14T_PL_6613.las	1	418.73	473.18
	2	418.76	438.6
	7	130.44	424.82
	9	418.73	420.04
	10	418.75	420.31

DPH-1.4 Report on Elevation by Class for Tiled Data - continued

File	Class	Z Min	Z Max
	18	582.05	719.73
14T_PL_6614.las	1	422.56	460.85
	2	422.07	442.47
	7	134.16	439.93
	18	485.45	2406.21
14T_PL_6615.las	1	425.18	463.13
	2	424.73	443.92
	7	136.88	437.27
	9	428.75	429.09
	10	428.78	429.35
	17	437.62	438.12
	18	576.57	729.54
14T_PL_6616.las	1	429.79	463.15
	2	429.69	448.45
	7	140.87	445.25
	18	555.55	735.53
14T_PL_6617.las	1	440.45	460.95
	2	439.83	452.53
	7	158.16	181.64
	18	549.23	2420.89
14T_PL_6618.las	1	431.46	462.52
	2	430.51	452.44
	7	147.6	439.28
	18	583.14	738.7
14T_PL_6619.las	1	432.3	468.86
	2	432.32	453.91
	7	147.44	451.23
	18	575.52	734.86
14T_PL_6620.las	1	435.63	471.99
	2	435.14	454.77
	7	148.57	439.43
	17	449.85	451.76
	18	559.5	735.57
14T_PL_6621.las	1	440.66	470.3
	2	440.06	455.07
	7	163.52	175.65
	18	571.91	736.15
14T_PL_6622.las	1	443.35	473.72
	2	443.35	460.24

DPH-1.4 Report on Elevation by Class for Tiled Data - continued

File	Class	Z Min	Z Max
	7	166.9	179.51
	18	559.55	2417.19
14T_PL_6623.las	1	449.16	484.39
	2	449.2	470.12
	7	172.07	453.89
	18	550.92	741.22
14T_PL_6624.las	1	455.3	494.35
	2	455.29	471.63
	7	467.57	469.96
	18	571	2417.3
14T_PL_6625.las	1	464.03	493.69
	2	464.09	473.07
	18	573.79	2408.2
14T_PL_6626.las	1	452.02	494.82
	2	452.09	471.24
	7	171	468.39
	9	452.04	462.47
	10	452.06	463.16
	18	567.09	750.46
14T_PL_6627.las	1	452.92	487.46
	2	452.22	472.42
	7	188.54	216.96
	9	461.22	461.73
	10	461.28	462.1
	18	565.14	755.02
14T_PL_6628.las	1	462.52	493.22
	2	462.39	475.32
	18	536.16	743.9
14T_PL_6629.las	1	458.7	494.96
	2	458.75	476.03
	7	186.59	468.4
	18	471.3	2423.08
14T_PL_6630.las	1	463.16	518.76
	2	463.02	478.89
	9	467.98	468.93
	10	468.03	468.84
	18	474.07	741.32
14T_PL_6631.las	1	458.83	491.15
	2	458.79	476.79

DPH-1.4 Report on Elevation by Class for Tiled Data - continued

File	Class	Z Min	Z Max
	7	186.13	224.62
	18	467.26	735.83
14T_PL_6632.las	1	459.56	502.29
	2	459.59	477.83
	7	378.5	463.29
	18	565.16	715.83
14T_PL_6633.las	1	463.82	502.37
	2	463.83	479.27
	18	544.05	733.16
14T_PL_6634.las	1	456.24	494.43
	2	455.62	477.76
	7	175.82	466.13
	18	568.67	750.36
14T_PL_6635.las	1	454.16	486.56
	2	453.97	474.2
	7	191.23	454.35
	18	548.57	748.18
14T_PL_6636.las	1	463.2	505.41
	2	463.01	477.29
	7	194.96	330.5
	18	541.58	2413.31
14T_PL_6637.las	1	471.13	502.16
	2	471.11	480.07
	7	195.1	475.81
	18	560.09	751.29
14T_PL_6638.las	1	468.91	500.26
	2	468.92	481.76
	18	544.38	753.36
14T_PL_6639.las	1	457.89	495.25
	2	457.86	479.85
	7	250.53	476.95
	9	467.3	467.97
	10	467.28	468.26
	18	561.21	755.95
14T_PL_6640.las	1	452.88	495.69
	2	453.17	481.68
	7	193.37	476.57
	18	540.83	2389.76
14T_PL_6641.las			

DPH-1.4 Report on Elevation by Class for Tiled Data - continued

File	Class	Z Min	Z Max
	1	443.26	492.66
	2	443.26	478.53
	7	174.41	471.48
	18	453.76	2421.46
14T_PL_6642.las	1	449.41	489.88
	2	449.44	477.38
	7	175.08	470.09
	9	449.44	454.37
	10	449.46	454.77
	18	547.91	752.27
14T_PL_6643.las	1	446.62	486.31
	2	446.68	478.01
	7	154.66	457.83
	9	446.67	448.06
	10	446.69	448.37
	18	459.88	747.37
14T_PL_6644.las	1	449.5	556.28
	2	449.59	483.96
	7	169.42	465.5
	9	455.38	456.22
	10	455.38	456.64
	18	468.48	752.4
14T_PL_6645.las	1	456.09	560.81
	2	456.07	487.36
	7	190.4	480.88
	18	480.22	768.01
14T_PL_6700.las	1	435.73	461.77
	2	435.78	443.48
	9	435.73	435.98
	10	435.77	436.05
	18	601.32	717.23
14T_PL_6701.las	1	439.61	462.3
	2	439.36	446.56
	7	211.76	219.41
	18	595.9	726.98
14T_PL_6702.las	1	438.14	457.57
	2	438.05	445.12
	7	156.92	156.92
	18	592.51	720.87
14T_PL_6703.las	1	429.88	461.12

DPH-1.4 Report on Elevation by Class for Tiled Data - continued

File	Class	Z Min	Z Max
	2	429.49	443.84
	7	361.72	430.2
	9	435.17	435.64
	10	435.21	436.07
	18	585.14	715.52
14T_PL_6704.las	1	422.72	461.02
	2	421.12	439.53
	7	150.89	185.43
	9	426.6	426.9
	10	426.63	427.07
	18	598.75	718.51
14T_PL_6705.las	1	412.39	447.9
	2	412.52	434.61
	7	133.42	420.47
	9	412.41	415.91
	10	412.5	416.09
	18	589.51	707.47
14T_PL_6706.las	1	412.2	452.16
	2	412.17	440.89
	7	128.6	417.67
	9	412.15	420.19
	10	412.17	419.67
	18	584.54	708.33
14T_PL_6707.las	1	422.91	457.19
	2	422.45	443.89
	7	142.3	436.68
	18	565.08	722.94
14T_PL_6708.las	1	421.17	450.48
	2	420.65	440.83
	7	131.06	431.61
	9	432.61	433.04
	10	432.65	433.43
	18	584.37	720.69
14T_PL_6709.las	1	414.18	453.5
	2	413.5	440.91
	7	130.09	425.81
	18	558.58	714.49
14T_PL_6710.las	1	414.94	450
	2	414.8	439.89
	7	137.02	429.55
	9	414.78	415.13

DPH-1.4 Report on Elevation by Class for Tiled Data - continued

File	Class	Z Min	Z Max
	10	414.84	415.36
	18	579.63	725.49
14T_PL_6711.las	1	414.9	449.26
	2	414.84	433.07
	7	133.25	421.99
	9	414.82	417
	10	414.83	417.3
	18	491.57	714.53
14T_PL_6712.las	1	425.53	452.69
	2	424.83	444.42
	7	145.51	170.56
	18	579.17	728.14
14T_PL_6713.las	1	424.99	452.03
	2	424.62	445.59
	7	135.53	167.74
	18	562.36	731.33
14T_PL_6714.las	1	428.12	455.57
	2	427.83	447.88
	7	157.7	174.99
	18	509.68	731.28
14T_PL_6715.las	1	435.19	466.18
	2	435.1	452.35
	7	154.86	444.84
	18	582.18	736.45
14T_PL_6716.las	1	432.5	457.67
	2	432.17	448.9
	7	147.07	437.94
	18	567.35	1045.4
14T_PL_6717.las	1	438.66	456.01
	2	438.67	451.52
	7	156.04	175.47
	18	592.4	738.81
14T_PL_6718.las	1	437.97	459.98
	2	437.16	455.82
	7	159.41	175.48
	18	592.81	739.1
14T_PL_6719.las	1	438.59	469.3
	2	436.94	457.46
	7	156.94	180.05

DPH-1.4 Report on Elevation by Class for Tiled Data - continued

File	Class	Z Min	Z Max
	18	563.88	738.87
14T_PL_6720.las	1	442.23	473.19
	2	442.08	459.08
	7	161.56	174.22
	18	580.45	742.27
14T_PL_6721.las	1	443.15	484.75
	2	442.39	470.24
	7	160.52	454.94
	18	578.37	741.72
14T_PL_6722.las	1	445.76	506.41
	2	445.33	471.14
	7	164.18	456.45
	9	457.74	458.22
	10	457.79	458.51
	18	595.72	740.49
14T_PL_6723.las	1	451.02	508.15
	2	450.61	471.43
	7	167.46	180.23
	18	610.23	745.82
14T_PL_6724.las	1	455.45	511.41
	2	454.87	474.63
	7	178.44	180.33
	18	593.94	748.47
14T_PL_6725.las	1	461.89	515.36
	2	461.55	475.24
	7	182.39	183.69
	18	605.86	753.09
14T_PL_6726.las	1	458.49	516.38
	2	458.39	473.9
	7	177.87	179.72
	18	597.39	746.94
14T_PL_6727.las	1	454.25	506.27
	2	454.04	473.62
	7	173.57	457.58
	18	532.27	747.57
14T_PL_6728.las	1	458.74	515.45
	2	458.68	474.62
	7	182.12	182.12
	18	604.65	748.52

DPH-1.4 Report on Elevation by Class for Tiled Data - continued

File	Class	Z Min	Z Max
14T_PL_6729.las	1	464.81	519.95
	2	464.65	476.94
	18	478.75	752.41
14T_PL_6730.las	1	468.38	511.15
	2	468.4	480.2
	18	478.01	750.98
14T_PL_6731.las	1	463.77	499.13
	2	463.75	479.58
	7	205.12	205.12
	9	468.48	469.24
	10	468.54	469.38
	18	469.78	750.73
14T_PL_6732.las	1	462.76	503.73
	2	462.61	481.12
	18	599.83	752.03
14T_PL_6733.las	1	470.16	499.5
	2	469.92	481.33
	18	612.14	753.51
14T_PL_6734.las	1	456.97	554.27
	2	457	480.12
	7	178.26	454.29
	18	471.24	750.13
14T_PL_6735.las	1	458.54	489.97
	2	458.51	476.53
	7	182.47	370.87
	18	465.98	750.53
14T_PL_6736.las	1	461.75	497.93
	2	461.62	480.77
	7	464.39	464.55
	9	470.36	470.78
	10	470.37	471.32
	18	467.75	2416.86
14T_PL_6737.las	1	470.29	498.96
	2	470.34	479.95
	7	472.54	472.64
	9	470.29	471.2
	10	470.32	471.53
	18	471.47	752.07
14T_PL_6738.las	1	458.73	493.96

DPH-1.4 Report on Elevation by Class for Tiled Data - continued

File	Class	Z Min	Z Max
	2	458.56	481.23
	7	463.71	468.53
	18	468.23	2422.72
14T_PL_6739.las	1	443.6	485.21
	2	443.5	478.47
	7	178.93	462.97
	9	456.27	467.75
	10	456.32	468.35
	18	464.29	724.18
14T_PL_6740.las	1	436.93	484.44
	2	436.9	478.99
	7	167.32	475.74
	18	458.03	728.02
14T_PL_6741.las	1	428.05	472.73
	2	428.02	472.47
	7	147.67	459.55
	18	437.14	2420.09
14T_PL_6742.las	1	431.92	477.28
	2	431.92	473.16
	7	157.13	441.47
	9	449.46	450.62
	10	449.52	450.67
	18	451.12	2419.78
14T_PL_6743.las	1	437.53	476.01
	2	437.55	466.65
	7	160.81	452.4
	9	446.67	447.06
	10	446.72	447.48
	18	590.82	737.82
14T_PL_6744.las	1	446.1	485.71
	2	446.11	477.14
	7	173.63	468.37
	9	452.92	453.93
	10	452.91	454.24
	18	465.77	2397.96
14T_PL_6745.las	1	454.71	494.86
	2	454.7	485.33
	7	178.38	475.15
	18	472.91	764.91
14T_PL_6800.las	1	430.37	459.1

DPH-1.4 Report on Elevation by Class for Tiled Data - continued

File	Class	Z Min	Z Max
	2	430.42	442.69
	7	143.12	277.85
	9	435.75	436.13
	10	435.75	436.57
	18	622.13	713.24
14T_PL_6801.las	1	433.97	454.55
	2	433.95	442.72
	7	209.27	209.27
	18	630.6	724.08
14T_PL_6802.las	1	432.9	453.48
	2	432.83	441.77
	7	159.67	323.79
	18	633.86	715.35
14T_PL_6803.las	1	434.88	451.75
	2	434.74	442.58
	18	611.77	724.43
14T_PL_6804.las	1	427.16	453.11
	2	426.13	438.32
	18	622.03	664.18
14T_PL_6805.las	1	412.87	451.78
	2	412.16	434.38
	7	147.15	427.99
	9	415.43	415.76
	10	415.42	415.97
	18	611.4	707.98
14T_PL_6806.las	1	411.11	449.15
	2	411.11	423.9
	7	124.65	419.02
	9	411.09	414.23
	10	411.12	415.03
	18	608.61	697.95
14T_PL_6807.las	1	417.56	449.17
	2	417.58	431.6
	18	607.59	710.09
14T_PL_6808.las	1	410.93	444.95
	2	411	433.01
	7	411.31	416.83
	9	410.97	412.94
	10	410.96	413.77
	18	599.18	697.75

DPH-1.4 Report on Elevation by Class for Tiled Data - continued

File	Class	Z Min	Z Max
14T_PL_6809.las	1	412.07	447.14
	2	412.07	435.83
	7	144.49	422.07
	9	412.04	415.65
	10	412.05	415.29
	18	609.34	704.22
14T_PL_6810.las	1	413.53	447.59
	2	413.53	434.64
	7	130.48	420.97
	9	413.51	416.63
	10	413.55	417.18
	17	421.73	423.2
	18	609.59	709.5
14T_PL_6811.las	1	414.35	451.41
	2	414.37	443.47
	7	148.98	436.32
	9	414.34	415.69
	10	414.36	416.03
	18	473.33	707.06
14T_PL_6812.las	1	422.72	462.34
	2	422.7	452.13
	7	422.47	430.8
	18	610.63	716.61
14T_PL_6813.las	1	432.06	464.72
	2	431.94	453.48
	7	438.53	445.05
	18	561.34	707.13
14T_PL_6814.las	1	432.46	463.51
	2	432.3	453.16
	18	603.07	732.48
14T_PL_6815.las	1	431.73	463.85
	2	431.64	452.22
	7	167.27	187.68
	17	444.82	445.84
	18	602.45	726.3
14T_PL_6816.las	1	439.97	469.32
	2	438.7	453.61
	18	569.31	728.34
14T_PL_6817.las	1	440.1	472.65
	2	438.64	459.72

DPH-1.4 Report on Elevation by Class for Tiled Data - continued

File	Class	Z Min	Z Max
	7	404.37	449.03
	18	557.1	728.04
14T_PL_6818.las	1	443.64	475.52
	2	443.59	464.78
	7	265.58	455.83
	9	443.59	443.92
	10	443.62	444.15
	18	576.9	743.97
14T_PL_6819.las	1	448.28	478.4
	2	448	469.94
	7	454.8	454.8
	18	610.31	741.37
14T_PL_6820.las	1	448.88	488.78
	2	448.4	471.5
	7	170.25	469.32
	17	461.51	463.52
	18	604.05	728.33
14T_PL_6821.las	1	443.05	487.66
	2	442.92	473.87
	7	449.89	455.52
	18	567.15	742.22
14T_PL_6822.las	1	436.06	508.21
	2	435.7	471.67
	7	195.43	460.76
	9	457.78	458.19
	10	457.83	458.43
	18	612.49	740.17
14T_PL_6823.las	1	437.66	488.78
	2	437.17	472.62
	7	195.15	463.34
	18	585.24	738.15
14T_PL_6824.las	1	433.54	489.85
	2	432.92	472.93
	7	290.03	470.64
	18	489.4	718.04
14T_PL_6825.las	1	446.65	487.33
	2	446.2	475.36
	7	189.23	471.48
	18	597.12	732.36
14T_PL_6826.las			

DPH-1.4 Report on Elevation by Class for Tiled Data - continued

File	Class	Z Min	Z Max
	1	443.63	494.9
	2	442.69	477.29
	7	190.61	461.06
	18	596.62	771.54
14T_PL_6827.las	1	436.44	491.7
	2	435.41	475.33
	7	297.14	462.26
	18	592.72	744.07
14T_PL_6828.las	1	442.62	494.63
	2	441.92	476.82
	7	451.2	472.39
	18	595.62	736.89
14T_PL_6829.las	1	433.94	496.86
	2	433.92	478.06
	7	-153.66	462.91
	18	441.25	738.02
14T_PL_6830.las	1	440.31	494.11
	2	440.14	481.27
	7	176.54	466.17
	9	450.53	451.78
	10	450.53	452.12
	18	446.95	754.07
14T_PL_6831.las	1	437.43	491.16
	2	437.17	479.77
	7	438.9	461.96
	18	452.99	740.88
14T_PL_6832.las	1	447.26	496.71
	2	447.34	484.14
	7	455.69	467.55
	9	471.97	472.48
	10	472.04	472.66
	18	581.31	739.15
14T_PL_6833.las	1	463.03	498
	2	462.79	485.83
	7	472.18	480.84
	9	471.95	473.93
	10	471.99	474.04
	18	590.05	741.52
14T_PL_6834.las	1	459.31	500.2
	2	459.47	484.38

DPH-1.4 Report on Elevation by Class for Tiled Data - continued

File	Class	Z Min	Z Max
	7	183.19	477.14
	18	538.36	751.74
14T_PL_6835.las	1	459.32	485.87
	2	459.26	479.01
	7	183.61	387.1
	18	586.51	750.16
14T_PL_6836.las	1	465.84	499.64
	2	465.7	481.8
	18	474.4	758
14T_PL_6837.las	1	451.21	498.85
	2	450.39	481.28
	7	186.38	470.71
	18	465.16	777.8
14T_PL_6838.las	1	440.32	490.68
	2	440.1	481.03
	7	182.52	477.37
	9	462.17	463.51
	10	462.19	463.66
	18	448.46	789.14
14T_PL_6839.las	1	436.31	487.94
	2	436.31	478.66
	7	156.06	470.72
	18	442.46	755.32
14T_PL_6840.las	1	422.08	477.64
	2	421.91	470.45
	7	144.44	452.48
	18	429.68	740.28
14T_PL_6841.las	1	423.75	479.29
	2	423.73	465.25
	7	142.02	455.48
	18	433.34	722.68
14T_PL_6842.las	1	430.53	484.06
	2	430.57	477.43
	7	147.89	456.46
	18	440.91	747.61
14T_PL_6843.las	1	434.43	482.29
	2	434.44	476.11
	7	150.89	465.48
	18	459.62	741.5

DPH-1.4 Report on Elevation by Class for Tiled Data - continued

File	Class	Z Min	Z Max
14T_PL_6844.las	1	442.56	539.4
	2	442.61	473.93
	7	167.06	455.57
	9	453.27	454.32
	10	453.35	454.52
	18	462.8	752.97
14T_PL_6845.las	1	453.34	497.78
	2	453.42	481.87
	7	173.53	469.66
	9	453.38	453.66
	10	453.44	453.6
	18	460.16	752.21
14T_PL_6900.las	1	428.65	452.47
	2	428.49	438.65
	7	145.19	145.19
	18	447.72	667.12
14T_PL_6901.las	1	429.57	454.51
	2	429.55	437.95
	7	157.81	157.81
	18	443.54	685.25
14T_PL_6902.las	1	425.51	453.64
	2	425.48	436.46
	7	426.18	428.29
	18	432.93	682.63
14T_PL_6903.las	1	427.39	453.66
	2	427.39	438.37
	7	172.14	172.14
	18	442.75	668.86
14T_PL_6904.las	1	422.24	449.93
	2	422.22	435.49
	7	140.78	169.78
	18	608.81	671.65
14T_PL_6905.las	1	419.29	440.96
	2	419.09	433.97
	7	136.8	420.25
	18	626.27	700.35
14T_PL_6906.las	1	409.78	447.27
	2	409.88	422.96
	7	119.87	421.67
	9	409.79	413.41

DPH-1.4 Report on Elevation by Class for Tiled Data - continued

File	Class	Z Min	Z Max
	10	409.84	414.36
	17	418.7	419.15
	18	413.55	710.29
14T_PL_6907.las	1	409.76	439.74
	2	409.75	422.69
	7	132.11	417.03
	9	409.74	412.64
	10	409.77	413.11
	18	413.83	688.19
14T_PL_6908.las	1	410.38	454.21
	2	410.4	448.98
	7	143.07	429.35
	9	410.34	412.14
	10	410.35	412.87
	17	417.51	418.31
	18	413.59	701.71
14T_PL_6909.las	1	415.91	465.94
	2	415.61	450.81
	7	158.82	445.57
	18	425.79	728.83
14T_PL_6910.las	1	421.96	470.64
	2	421.85	452.81
	7	230.71	436.14
	18	435.77	730.25
14T_PL_6911.las	1	423.08	464.81
	2	422.96	451.04
	7	152.81	440.81
	18	434.07	734.53
14T_PL_6912.las	1	428.66	471.18
	2	427.92	462.21
	7	350.92	360.84
	9	443.77	444.38
	10	443.84	444.65
	18	593.73	733.36
14T_PL_6913.las	1	437.67	475.37
	2	437.65	463.92
	18	580.65	726.9
14T_PL_6914.las	1	427.75	473.16
	2	427.82	463
	7	440.85	448.61

DPH-1.4 Report on Elevation by Class for Tiled Data - continued

File	Class	Z Min	Z Max
	9	434.74	435.58
	10	434.74	435.79
	18	592.96	730.3
14T_PL_6915.las	1	424.65	478.94
	2	424.61	455.91
	7	434.35	442.07
	18	588.85	725.11
14T_PL_6916.las	1	419.28	467.23
	2	419.16	455.79
	7	419.86	444.81
	18	434.41	721.51
14T_PL_6917.las	1	427.96	470.61
	2	427.57	460.55
	7	162.44	431.67
	18	438.68	694.49
14T_PL_6918.las	1	423.23	467
	2	423.26	458.47
	7	424.1	447.49
	9	437.13	444.45
	10	437.14	444.71
	18	433.19	730.67
14T_PL_6919.las	1	437.33	474.76
	2	437.15	470.6
	7	221.97	450.92
	9	437.2	437.46
	10	437.19	437.74
	18	440.29	712.07
14T_PL_6920.las	1	433.04	524.96
	2	432.96	470.4
	7	436.47	461.68
	18	442.15	720.91
14T_PL_6921.las	1	420.67	517.24
	2	420.47	462.58
	7	437.84	443.37
	9	426.42	427.47
	10	426.46	428.31
	18	610.9	697.71
14T_PL_6922.las	1	419.63	492.34
	2	419.22	459.52
	9	430.39	430.85

DPH-1.4 Report on Elevation by Class for Tiled Data - continued

File	Class	Z Min	Z Max
	10	430.47	431.18
	18	611.34	721.55
14T_PL_6923.las	1	420.86	462.57
	2	420.71	456.17
	7	424.19	441.89
	18	601.09	724.94
14T_PL_6924.las	1	430.73	484
	2	430.59	468.86
	7	437.93	453.59
	18	466.5	706.58
14T_PL_6925.las	1	445.67	480.13
	2	445.57	471.94
	7	448.32	450.55
	18	606.91	687.43
14T_PL_6926.las	1	427.21	482.04
	2	427.12	470.38
	7	436.7	457.86
	9	442.14	442.79
	10	442.17	442.97
	18	604.66	726.12
14T_PL_6927.las	1	419.12	474.47
	2	418.6	467.5
	7	425.44	461.11
	9	426.62	434.5
	10	426.65	434.74
	18	596.87	705.16
14T_PL_6928.las	1	419.82	477.9
	2	419.2	465.33
	7	425.54	454.63
	18	621.93	713.48
14T_PL_6929.las	1	420.35	469.25
	2	420.1	459.07
	7	425.05	440.18
	18	494.44	715.38
14T_PL_6930.las	1	419.23	481.17
	2	419.04	468.29
	7	175.6	463.15
	17	432.21	432.51
	18	601.77	740.03
14T_PL_6931.las			

DPH-1.4 Report on Elevation by Class for Tiled Data - continued

File	Class	Z Min	Z Max
	1	433.98	486.21
	2	433.99	477.21
	7	438.41	460.99
	18	606.79	720.53
14T_PL_6932.las	1	448.61	496.3
	2	448.11	487.39
	7	456.77	481.89
	18	599.35	734.53
14T_PL_6933.las	1	464.37	501.57
	2	463.59	487.41
	7	234.86	469.55
	18	613.84	737.18
14T_PL_6934.las	1	456.3	518.7
	2	456.16	482.65
	7	457.78	479.25
	9	473.7	474.21
	10	473.76	474.34
	18	611.96	704.73
14T_PL_6935.las	1	466.47	502.83
	2	466.46	484.2
	7	471.73	476.86
	18	483.73	743.6
14T_PL_6936.las	1	450.24	499.25
	2	450.01	482.32
	7	457.16	478.36
	18	476.37	740.86
14T_PL_6937.las	1	442.69	496.83
	2	442.66	479.89
	7	444.28	469.87
	18	450.2	735.07
14T_PL_6938.las	1	428.48	479.91
	2	428.47	471.28
	7	451.59	463.4
	18	436.12	738.26
14T_PL_6939.las	1	419.58	472.64
	2	419.44	463.25
	7	427.15	446.15
	9	428.36	429.23
	10	428.4	429.81
	18	429.57	741.79

DPH-1.4 Report on Elevation by Class for Tiled Data - continued

File	Class	Z Min	Z Max
14T_PL_6940.las	1	417.73	469.66
	2	417.57	460.94
	7	166.48	448.87
	17	429.84	433.04
	18	424.07	729.38
14T_PL_6941.las	1	424.85	474.44
	2	424.89	467.4
	7	154.9	454.02
	18	433.5	726.82
14T_PL_6942.las	1	440.21	483.96
	2	440.18	477.83
	7	172.71	461.58
	18	572.26	745.55
14T_PL_6943.las	1	439.32	560.56
	2	439.31	478.31
	7	178.71	466.87
	18	449.98	735.66
14T_PL_6944.las	1	448.04	497.12
	2	448.09	482.93
	7	350.91	469.57
	18	462.78	755.58
14T_PL_6945.las	1	446.47	503.62
	2	446.46	482.4
	7	161.62	475.6
	18	472.24	744.7
14T_PL_7000.las	1	409.47	449.49
	2	408.94	433.28
	7	410.59	429.62
	9	419.69	420.51
	10	419.75	420.51
	18	417.91	707.18
14T_PL_7001.las	1	405.96	448.92
	2	405.92	436.78
	7	417.28	429.39
	9	405.91	425.88
	10	405.95	424.52
	18	409.49	709.06
14T_PL_7002.las	1	406.15	449.57
	2	406.17	435.26
	7	402.16	431.23

DPH-1.4 Report on Elevation by Class for Tiled Data - continued

File	Class	Z Min	Z Max
	9	406.08	413.47
	10	406.13	413.74
	18	409.98	710.06
14T_PL_7003.las	1	411.33	452.65
	2	411.28	436.76
	7	125.77	432.41
	18	421.96	697.76
14T_PL_7004.las	1	407.27	441.18
	2	407.22	429.51
	7	120.82	414.89
	9	407.16	408.64
	10	407.25	409
	18	594.99	703.1
14T_PL_7005.las	1	408.24	440.78
	2	408.21	422.81
	7	119.48	413.16
	9	408.17	410.91
	10	408.22	410.53
	18	598.7	708.22
14T_PL_7006.las	1	408.51	449.72
	2	408.44	441.4
	7	119.21	424.18
	9	408.41	411.99
	10	408.4	411.98
	18	411.53	706.75
14T_PL_7007.las	1	409.65	457.94
	2	409.66	452.33
	7	132.37	432
	9	409.67	422.8
	10	409.66	422.99
	18	416.64	695.91
14T_PL_7008.las	1	416.1	465.86
	2	415.67	455.63
	7	147.47	444.09
	9	437.74	438.07
	10	437.77	438.21
	18	427.79	703.26
14T_PL_7009.las	1	429.19	471.23
	2	429.02	463.88
	7	157.84	449.93
	18	436.91	682.76

DPH-1.4 Report on Elevation by Class for Tiled Data - continued

File	Class	Z Min	Z Max
14T_PL_7010.las	1	437.04	550.55
	2	437.04	466.32
	7	166.56	442.65
	9	450.95	452.1
	10	450.92	452.58
	18	450.58	733.98
14T_PL_7011.las	1	431.42	469.28
	2	431.43	460.1
	7	149.55	443.57
	9	448.53	451.46
	10	448.52	451.52
	18	440.63	738.05
14T_PL_7012.las	1	441.17	475.1
	2	440.61	463.9
	7	160.71	210.34
	9	445.6	446.16
	10	445.68	446.47
	18	617.72	740.59
14T_PL_7013.las	1	435.79	474.7
	2	435.68	464.45
	7	152.02	445.36
	18	585.71	736.39
14T_PL_7014.las	1	419.85	462.16
	2	419.66	456.66
	7	150.74	432.56
	18	579.45	734.87
14T_PL_7015.las	1	407.39	452.77
	2	407.37	441.19
	7	117.86	428.78
	17	425.87	426.44
	18	608.21	731.7
14T_PL_7016.las	1	406.57	452.8
	2	406.53	443.48
	7	115.8	436.95
	18	420.59	723.31
14T_PL_7017.las	1	407.76	452.09
	2	407.79	447.63
	7	122.77	433.65
	18	423.97	727.53
14T_PL_7018.las	1	417.31	461.68

DPH-1.4 Report on Elevation by Class for Tiled Data - continued

File	Class	Z Min	Z Max
	2	417.32	452.86
	7	131.77	425.6
	18	428.75	727.55
14T_PL_7019.las	1	423.25	464.62
	2	423.26	454.66
	7	133.1	430.4
	18	439.05	737.05
14T_PL_7020.las	1	423.63	465.97
	2	423.65	460.77
	7	140.74	427
	18	607.47	737.64
14T_PL_7021.las	1	413.04	458.24
	2	413.12	450.35
	7	124.56	431.18
	9	426.48	426.72
	10	426.5	426.86
	18	602.96	733.26
14T_PL_7022.las	1	410.79	478.87
	2	410.74	445.3
	7	121.14	431.88
	18	602.53	723.04
14T_PL_7023.las	1	422.25	457.64
	2	421.8	453.63
	7	140.99	440.17
	18	574.79	732.48
14T_PL_7024.las	1	429.03	467.18
	2	428.56	458.97
	7	146.45	447.84
	9	440.53	441.07
	10	440.53	441.26
	18	601.61	739.78
14T_PL_7025.las	1	436.46	471.5
	2	436.42	469.03
	7	164.23	456.09
	9	440.53	441.55
	10	440.56	441.68
	18	591.29	744.05
14T_PL_7026.las	1	432.13	479.21
	2	431.73	469.97
	7	151.62	458.73

DPH-1.4 Report on Elevation by Class for Tiled Data - continued

File	Class	Z Min	Z Max
	18	578.09	737.38
14T_PL_7027.las	1	410.02	463.05
	2	409.98	454.66
	7	123.62	437.92
	18	473.69	728.96
14T_PL_7028.las	1	406.44	503.13
	2	406.24	446.56
	7	120.86	422.03
	18	584.64	726.62
14T_PL_7029.las	1	408.22	523.36
	2	408.16	452.05
	7	124.46	417.55
	18	577.15	722.72
14T_PL_7030.las	1	419.03	469.81
	2	418.78	463.69
	7	146.98	450.78
	9	436.08	436.59
	10	436.13	436.57
	18	583.13	739.73
14T_PL_7031.las	1	434.13	480.93
	2	433.54	477.46
	7	162.31	455.42
	10	436.29	436.38
	18	525.83	742.4
14T_PL_7032.las	1	435.74	530.18
	2	435.51	477.73
	7	161.74	461.72
	18	582.61	743.22
14T_PL_7033.las	1	446.46	487.71
	2	445.91	479.07
	7	169.41	457.74
	18	577.43	754.28
14T_PL_7034.las	1	440.52	494.49
	2	440.54	479.46
	7	175.98	460.77
	18	577.32	737.85
14T_PL_7035.las	1	443.36	493.92
	2	443.33	479.85
	7	186.09	471.73

DPH-1.4 Report on Elevation by Class for Tiled Data - continued

File	Class	Z Min	Z Max
	9	443.32	456.83
	10	443.35	456.96
	18	575.45	756.86
14T_PL_7036.las	1	437.87	494.31
	2	437.72	478.74
	7	173.16	469.33
	9	442.29	450.95
	10	442.32	451.48
	18	443.58	748
14T_PL_7037.las	1	432.51	488.97
	2	432.35	476.54
	7	155.38	460.56
	18	442.35	750.48
14T_PL_7038.las	1	422.11	475.87
	2	422.09	463.67
	7	140.53	447.93
	18	434.26	737.44
14T_PL_7039.las	1	410.66	460.31
	2	410.37	450.03
	7	125.93	433.98
	17	419.61	419.71
	18	414.28	720.85
14T_PL_7040.las	1	417.17	472.66
	2	417.06	461.41
	7	140.04	453.98
	18	423.98	741.1
14T_PL_7041.las	1	418.6	472.61
	2	418.34	463.72
	7	153.16	448.56
	9	429.85	430.39
	10	429.89	430.67
	18	424.76	735.67
14T_PL_7042.las	1	429.84	517.77
	2	429.85	464.07
	7	153.1	450.75
	9	429.81	430.45
	10	429.85	430.72
	18	435.15	740.19
14T_PL_7043.las	1	436.57	520.45
	2	436.79	475.19

DPH-1.4 Report on Elevation by Class for Tiled Data - continued

File	Class	Z Min	Z Max
	7	157.61	462.38
	9	441.66	442.25
	10	441.67	442.61
	18	453.42	741.32
14T_PL_7044.las	1	442.51	502.93
	2	442.47	483.5
	7	180.44	474.89
	18	463.94	745.25
14T_PL_7045.las	1	426.69	508.9
	2	426.7	478.05
	7	143.68	467.84
	9	444.22	444.9
	10	444.22	445.07
	18	433.05	2406.79
14T_PL_7100.las	1	405.2	442.86
	2	405.11	427.64
	7	116.08	409.48
	9	405.09	420.41
	10	405.14	420.47
	18	409.83	711.19
14T_PL_7101.las	1	405.69	444.45
	2	405.69	419.38
	7	118.7	409.16
	9	405.68	407.84
	10	405.7	408.85
	18	410.77	709.55
14T_PL_7102.las	1	406.39	450.24
	2	406.4	428.08
	7	117.42	412.73
	9	406.34	408.13
	10	406.4	408.31
	18	411.21	709.29
14T_PL_7103.las	1	406.55	444.83
	2	406.56	432.79
	7	114.56	421.48
	9	406.55	408.22
	10	406.53	409.14
	17	413.17	414.75
	18	409.29	709.63
14T_PL_7104.las	1	407.09	452.88
	2	407.12	443.78

DPH-1.4 Report on Elevation by Class for Tiled Data - continued

File	Class	Z Min	Z Max
	7	116.54	414.63
	9	407.13	408.53
	10	407.17	410.01
	17	413.77	414.66
	18	551.29	710.71
14T_PL_7105.las	1	407.83	455.56
	2	407.78	448.28
	7	115.65	424.36
	9	407.71	427.59
	10	407.72	427.75
	18	558.55	712.14
14T_PL_7106.las	1	408.48	472.94
	2	408.42	459.2
	7	115.47	444.11
	9	408.41	410.27
	10	408.44	411.23
	17	412.94	416
	18	409.91	731.32
14T_PL_7107.las	1	422.23	472.4
	2	422.26	458.85
	7	135.5	448.66
	9	422.25	437.42
	10	422.27	437.37
	18	431.69	740.04
14T_PL_7108.las	1	433.48	481.37
	2	433.43	465.46
	7	155.37	454
	9	436.25	441.87
	10	436.22	441.48
	18	449.03	741
14T_PL_7109.las	1	437.69	477.71
	2	437.76	468.06
	7	155.4	459.43
	9	437.72	441.8
	10	437.75	441.29
	18	458.22	739.88
14T_PL_7110.las	1	449.37	479.92
	2	449.31	466.82
	7	172.86	199.22
	9	451.51	451.84
	10	451.56	451.93
	18	460.65	742.09

DPH-1.4 Report on Elevation by Class for Tiled Data - continued

File	Class	Z Min	Z Max
14T_PL_7111.las	1	438.68	474.49
	2	438.65	461.78
	7	163.98	445.91
	9	451.49	452.19
	10	451.53	452.27
	18	452.28	737.84
14T_PL_7112.las	1	435.13	475.07
	2	435	459.61
	7	164.8	450.4
	18	560.4	745.11
14T_PL_7113.las	1	423.58	464.22
	2	423.36	455.29
	7	163.28	443.17
	9	436.46	444.43
	10	436.47	444.82
	18	549.14	737.21
14T_PL_7114.las	1	412.67	455.71
	2	412.24	447.71
	7	146.69	436.39
	9	426.37	426.81
	10	426.38	426.92
	18	561.09	2405.79
14T_PL_7115.las	1	402.68	447.31
	2	402.28	438.08
	7	114.34	425.62
	18	557.5	722.29
14T_PL_7116.las	1	399.64	442.8
	2	399.61	433.3
	7	107.76	410.03
	17	404.33	406.17
	18	406.88	708.38
14T_PL_7117.las	1	402.2	443.58
	2	401.86	434.9
	7	120.59	417.68
	18	409.34	2403.02
14T_PL_7118.las	1	411.68	451.18
	2	411.61	439.87
	7	120.61	425.79
	18	423.36	716.88
14T_PL_7119.las	1	419.27	507.52

DPH-1.4 Report on Elevation by Class for Tiled Data - continued

File	Class	Z Min	Z Max
	2	419.02	446.31
	7	133.22	432.54
	18	426.94	2387.84
14T_PL_7120.las	1	412.81	458.99
	2	412.66	446.88
	7	124.04	423.1
	17	423.02	423.75
	18	548.61	721.02
14T_PL_7121.las	1	408.8	450.64
	2	408.78	440.69
	7	115.18	433.33
	9	408.83	409.06
	10	408.81	409.06
	18	532.35	712.21
14T_PL_7122.las	1	408.79	475.62
	2	408.8	444.04
	7	116.65	410.02
	18	509.96	725.31
14T_PL_7123.las	1	411.38	455.83
	2	411.35	445.9
	7	122.11	415.98
	18	423.93	2404.55
14T_PL_7124.las	1	420.72	515.01
	2	420.69	452
	7	140.05	431.21
	18	455.09	728.79
14T_PL_7125.las	1	422.92	503.98
	2	422.93	457.32
	7	135.84	437.03
	18	525.51	2404.34
14T_PL_7126.las	1	408.74	465.49
	2	408.76	454.24
	7	118.55	434.51
	18	519.39	2406.12
14T_PL_7127.las	1	405.97	460.53
	2	405.9	448.82
	7	115.76	418.05
	17	417.61	417.68
	18	496.72	725.5
14T_PL_7128.las			

DPH-1.4 Report on Elevation by Class for Tiled Data - continued

File	Class	Z Min	Z Max
	1	400.61	444.65
	2	400.66	440.23
	7	109.35	432.56
	17	408.49	409.27
	18	524.61	725.18
14T_PL_7129.las	1	410.4	509.98
	2	410.48	449.61
	7	122.7	428.99
	18	451.06	2403.42
14T_PL_7130.las	1	421.89	526.78
	2	421.53	455.32
	7	136.25	445.65
	9	436.08	436.55
	10	436.13	436.57
	18	480.33	738.02
14T_PL_7131.las	1	422.85	541.82
	2	422.62	460.75
	7	135.25	446.88
	18	474.44	741.6
14T_PL_7132.las	1	425.58	547.94
	2	425.36	469.07
	7	140.16	452.2
	18	507.89	736.77
14T_PL_7133.las	1	426.72	472.76
	2	426.61	469.06
	7	141.11	432.93
	18	492.64	738.58
14T_PL_7134.las	1	436.92	533.54
	2	436.67	471.36
	7	164.5	448.53
	18	469.07	751.86
14T_PL_7135.las	1	421.8	471.23
	2	421.82	464.96
	7	131.95	447.03
	9	443.32	443.88
	10	443.33	443.98
	18	505.36	2406.64
14T_PL_7136.las	1	420.83	520.23
	2	420.73	465.39
	7	136.5	450.33

DPH-1.4 Report on Elevation by Class for Tiled Data - continued

File	Class	Z Min	Z Max
	18	427.88	738.88
14T_PL_7137.las	1	419.95	470.48
	2	419.71	463.37
	7	133.69	443.4
	18	429.49	737.63
14T_PL_7138.las	1	416.61	466.76
	2	416.41	457.38
	7	130.26	447.63
	18	423.79	734.04
14T_PL_7139.las	1	404.98	451.29
	2	404.79	443.55
	7	117.18	428.28
	17	414.29	415.69
	18	410.51	722.69
14T_PL_7140.las	1	404.97	452.01
	2	404.84	453.69
	7	124.69	432.11
	18	410.6	725.97
14T_PL_7141.las	1	412.92	486.49
	2	412.97	451.8
	7	126.15	425.58
	9	432.03	435.49
	10	432.06	435.67
	18	419.67	735.34
14T_PL_7142.las	1	432.05	529.23
	2	432.03	467.45
	7	145.86	448.76
	9	432.06	441.44
	10	432.09	441.43
	18	449.27	737.38
14T_PL_7143.las	1	426.63	477.21
	2	426.65	468.1
	7	145.52	454.85
	9	441.62	442.51
	10	441.63	442.58
	18	447.49	2397.86
14T_PL_7144.las	1	427.36	550.42
	2	427.34	471.41
	7	143.42	453.3
	18	509.8	2401.01

DPH-1.4 Report on Elevation by Class for Tiled Data - continued

File	Class	Z Min	Z Max
14T_PL_7145.las	1	416.94	543.81
	2	416.89	462.8
	7	126.87	453.59
	18	426.38	2399.98
14T_PL_7146.las	1	417.37	549.15
	2	417.41	461.7
	7	132.22	448.46
	18	430.75	2399.54
14T_PL_7200.las	1	405.4	442.69
	2	405.1	423.73
	7	117.12	413.86
	9	405.08	405.49
	10	405.19	405.76
	17	411.82	414.2
	18	411.51	712.45
14T_PL_7201.las	1	412.51	512.69
	2	412.22	433.38
	7	122.97	187.74
	18	422.65	713.25
14T_PL_7202.las	1	419.43	517.81
	2	418.96	442.84
	7	129.1	429.65
	18	430.99	726.36
14T_PL_7203.las	1	419.64	464.97
	2	419.62	451.97
	7	139.67	428.87
	18	426.77	2398.21
14T_PL_7204.las	1	423.37	467.51
	2	422.8	454.1
	7	139.11	442.74
	9	442.14	442.64
	10	442.16	443.02
	18	485.64	2403.64
14T_PL_7205.las	1	425.13	479.74
	2	423.53	460.83
	7	150.68	439.38
	9	425.96	439.83
	10	425.96	440.11
	18	486.6	2399.27
14T_PL_7206.las	1	426.4	479.23

DPH-1.4 Report on Elevation by Class for Tiled Data - continued

File	Class	Z Min	Z Max
	2	426.13	463.21
	7	157.1	448.76
	9	453.3	453.63
	10	453.34	453.8
	18	439.28	2402.51
14T_PL_7207.las	1	438.08	479.87
	2	437.74	466.92
	7	173.29	453.99
	9	453.28	453.76
	10	453.31	454.14
	18	450.26	2396.66
14T_PL_7208.las	1	431.24	480.88
	2	431.04	468.16
	7	160.61	453.39
	18	438.84	2401.14
14T_PL_7209.las	1	434.62	478.41
	2	434.29	467.59
	7	165.05	463.69
	18	444.53	2392.53
14T_PL_7210.las	1	439.87	552.26
	2	439.61	465.91
	7	171.9	454.75
	9	448.22	452.15
	10	448.27	452.72
	18	455.18	2393.4
14T_PL_7211.las	1	427.8	478.27
	2	427.41	462.05
	7	165.7	437.36
	18	442.4	2396.19
14T_PL_7212.las	1	426.2	472.25
	2	425.72	460.59
	7	169.83	458.48
	18	438.26	2403.06
14T_PL_7213.las	1	422.9	467.62
	2	422.85	457.25
	7	152.23	186.25
	18	484.1	2401.26
14T_PL_7214.las	1	416.52	514.11
	2	416.43	451.33
	7	135.08	446.93

DPH-1.4 Report on Elevation by Class for Tiled Data - continued

File	Class	Z Min	Z Max
	18	463.77	2397.89
14T_PL_7215.las	1	404.28	447.8
	2	403.86	438.03
	7	121.34	417.85
	9	420.11	420.53
	10	420.15	420.81
	17	428.34	429.72
	18	456.91	2404.65
14T_PL_7216.las	1	394.6	434.99
	2	394.39	427.78
	7	105.25	405.79
	17	403.12	403.7
	18	401.82	2400.01
14T_PL_7217.las	1	397.58	447.39
	2	397.26	433.55
	7	108.47	419.13
	18	410.63	2396.55
14T_PL_7218.las	1	403.52	447.81
	2	403.4	436.39
	7	117.92	431.91
	18	414.22	2399.93
14T_PL_7219.las	1	414.37	449.42
	2	414.39	440.7
	7	118.34	435.74
	18	420.11	2390.7
14T_PL_7220.las	1	397.49	440.42
	2	397.48	433.71
	7	104.67	402.32
	9	415.67	416.43
	10	415.71	416.41
	17	401.95	402.54
	18	464.41	2397.82
14T_PL_7221.las	1	400.5	488.24
	2	400.32	425.46
	7	81.7	400.92
	9	408.71	410.1
	10	408.78	410.37
	18	427.6	2400.44
14T_PL_7222.las	1	408.77	469.33
	2	408.82	437.64

DPH-1.4 Report on Elevation by Class for Tiled Data - continued

File	Class	Z Min	Z Max
	7	94.84	194.75
	9	408.73	411.22
	10	408.82	410.42
	18	458.31	2401.67
14T_PL_7223.las	1	408.89	447.44
	2	408.8	437.34
	7	120.24	411.75
	9	408.83	409.09
	10	408.83	409.34
	18	413.95	2399.77
14T_PL_7224.las	1	413.75	466.05
	2	413.5	451.27
	7	130.37	429.29
	18	466.5	2399.51
14T_PL_7225.las	1	424.48	461.39
	2	424.61	456.95
	7	133.94	446.54
	18	464.7	2401.36
14T_PL_7226.las	1	405.32	459.63
	2	405.2	450.27
	7	121.87	441.32
	18	450.64	2398.85
14T_PL_7227.las	1	394.6	441.68
	2	394.65	435.48
	7	103.09	418.12
	17	400.3	401.32
	18	435.53	2398.58
14T_PL_7228.las	1	397.3	437.66
	2	397.08	433.93
	7	106.33	408.28
	18	470.01	2400.38
14T_PL_7229.las	1	406.94	503.4
	2	406.76	446.82
	7	123.71	433.55
	18	465.77	2400.11
14T_PL_7230.las	1	409.88	518.34
	2	409.85	453.09
	7	118.71	438.33
	18	461.57	2403.33
14T_PL_7231.las			

DPH-1.4 Report on Elevation by Class for Tiled Data - continued

File	Class	Z Min	Z Max
	1	412.51	535.42
	2	412.35	446.25
	7	131.77	428.94
	9	421.95	422.69
	10	421.97	423.24
	18	449.71	2402.9
14T_PL_7232.las	1	409.76	516.37
	2	409.76	453.13
	7	124.64	442.15
	9	417.12	418.43
	10	417.13	418.25
	18	488.76	2402.65
14T_PL_7233.las	1	422.96	519
	2	422.5	460.03
	7	137.53	442.78
	18	464.21	2401.61
14T_PL_7234.las	1	434.77	481.57
	2	434.82	470.87
	7	155.86	458.19
	18	471.71	2400.34
14T_PL_7235.las	1	422.32	555.92
	2	422.29	461.14
	7	146.68	448.59
	18	461.34	2401.91
14T_PL_7236.las	1	409.91	454.67
	2	409.98	451.12
	7	118.13	429.09
	18	472.41	2399.05
14T_PL_7237.las	1	411.01	461.29
	2	410.94	454.55
	7	121.55	439.67
	18	484.07	2397.78
14T_PL_7238.las	1	402.42	461.96
	2	401.94	444.59
	7	112.95	435
	9	414.45	415.72
	10	414.46	415.94
	18	412.98	2391.74
14T_PL_7239.las	1	399.46	501.14
	2	399.42	441.78

DPH-1.4 Report on Elevation by Class for Tiled Data - continued

File	Class	Z Min	Z Max
	7	109.4	430.25
	17	407.8	410.05
	18	405.95	2382.65
14T_PL_7240.las	1	402.51	530.85
	2	402.34	448.21
	7	115.38	437.84
	18	408.12	2399.11
14T_PL_7241.las	1	413.98	467.59
	2	413.79	459.56
	7	141.72	446.49
	9	432.04	432.98
	10	432.08	433.3
	18	421.6	2394.66
14T_PL_7242.las	1	416.58	537.21
	2	416.53	462.37
	7	132.83	451.94
	18	434	2399.25
14T_PL_7243.las	1	414.35	525.17
	2	414.35	453.74
	7	124.08	442.13
	9	414.33	427.04
	10	414.36	427.49
	18	424.65	2404.38
14T_PL_7244.las	1	408.48	519.21
	2	408.32	452.23
	7	126.6	439.88
	18	439.72	2389.81
14T_PL_7245.las	1	404.06	512.37
	2	404.07	443.83
	7	118.12	427.47
	18	412.47	2403.47
14T_PL_7246.las	1	407.38	514.53
	2	407.47	446.29
	7	117.39	425.65
	18	415.29	2398.43
14T_PL_7300.las	1	410.77	500.44
	2	410.66	444.22
	7	123.33	430.66
	18	417.41	2402.62
14T_PL_7301.las			

DPH-1.4 Report on Elevation by Class for Tiled Data - continued

File	Class	Z Min	Z Max
	1	414.5	456.13
	2	414.53	441.4
	7	123.94	420.21
	18	421.28	2401.27
14T_PL_7302.las	1	424.84	502.24
	2	423.88	443.35
	7	140.24	432.75
	18	432.32	2400.56
14T_PL_7303.las	1	428.61	534.28
	2	428.63	451.44
	7	133.16	441.83
	9	434.83	435.82
	10	434.87	436.15
	18	436.08	2403.03
14T_PL_7304.las	1	437.13	472
	2	437.18	454.81
	7	148.99	448
	9	442.2	442.6
	10	442.21	442.85
	18	471.74	2397.24
14T_PL_7305.las	1	443.84	520.5
	2	443.89	460.3
	7	162.73	445.19
	18	476.06	736.3
14T_PL_7306.las	1	445.65	555.67
	2	445.52	462.8
	7	149.48	453.41
	18	458.75	743.03
14T_PL_7307.las	1	427.54	472.38
	2	427.5	460.15
	7	139.98	450.54
	9	453.33	453.84
	10	453.29	454.13
	18	439.52	744.46
14T_PL_7308.las	1	418.6	464.4
	2	418.6	457.23
	7	133.26	438.91
	18	425.94	736.53
14T_PL_7309.las	1	425.03	545.45
	2	424.79	462.84

DPH-1.4 Report on Elevation by Class for Tiled Data - continued

File	Class	Z Min	Z Max
	7	144.65	446.22
	9	439.84	440.61
	10	439.83	440.68
	18	436.98	2402.54
14T_PL_7310.las	1	432.23	502.96
	2	432.15	462.46
	7	150.9	447.01
	9	439.85	440.06
	10	439.84	440.22
	18	448.27	2398.78
14T_PL_7311.las	1	422.37	552.61
	2	422.12	456.64
	7	148.01	436.88
	18	444.85	2404.47
14T_PL_7312.las	1	408.57	542.99
	2	408.44	451.92
	7	126.05	434.49
	18	418.24	2399.19
14T_PL_7313.las	1	412.58	537.95
	2	412.47	446.76
	7	134.69	428.98
	9	429.08	429.53
	10	429.1	429.87
	18	420.79	2401.72
14T_PL_7314.las	1	410.01	520.14
	2	410.03	447.17
	7	119.07	435.19
	9	419.32	420.32
	10	419.36	420.48
	18	421.84	2401.37
14T_PL_7315.las	1	401	493.82
	2	400.95	438.85
	7	112.46	427.03
	18	408.17	2402.47
14T_PL_7316.las	1	392.84	437.6
	2	392.78	433.06
	7	100.69	416.67
	17	397.32	398.51
	18	401.96	2403.17
14T_PL_7317.las	1	389.47	516.11

DPH-1.4 Report on Elevation by Class for Tiled Data - continued

File	Class	Z Min	Z Max
	2	388.83	423.79
	7	101.33	405.4
	18	397.68	2400.9
14T_PL_7318.las	1	395.08	521.28
	2	395.07	431.15
	7	120.1	400.34
	18	406.88	2399.28
14T_PL_7319.las	1	394.96	441.49
	2	394.52	430.02
	7	116.76	420.34
	18	404.69	2405.33
14T_PL_7320.las	1	391.67	497.48
	2	391.47	423.26
	7	102.84	419.71
	17	402.9	403.16
	18	441.02	2398.79
14T_PL_7321.las	1	395.61	489.55
	2	395.41	426.95
	7	81.59	408.9
	9	408.77	409.71
	10	408.83	409.87
	17	402.85	403.18
	18	408.83	2404.1
14T_PL_7322.las	1	408.78	472.96
	2	408.81	438.08
	7	83.53	420.81
	9	408.8	410.38
	10	408.84	409.96
	18	443.6	2391.77
14T_PL_7323.las	1	415.43	456.73
	2	415.34	444.53
	7	126.85	434.72
	18	424.77	2401.05
14T_PL_7324.las	1	422.37	465.99
	2	422.16	451.05
	7	133.83	432.56
	18	473	2401.31
14T_PL_7325.las	1	406.01	471.35
	2	405.62	454.44
	7	129.64	425.95

DPH-1.4 Report on Elevation by Class for Tiled Data - continued

File	Class	Z Min	Z Max
	18	482.23	2398.3
14T_PL_7326.las	1	392.83	445.39
	2	392.79	442.85
	7	98	434.68
	18	459.88	2396.26
14T_PL_7327.las	1	389.81	424.13
	2	389.91	419.57
	7	97.76	397.96
	18	420.37	2399.67
14T_PL_7328.las	1	395.92	445.86
	2	395.78	437.12
	7	105.82	404.98
	18	439.66	2400.12
14T_PL_7329.las	1	411.03	481.01
	2	410.93	444.84
	7	118.87	428.71
	18	504.06	2403
14T_PL_7330.las	1	399.91	495.97
	2	399.88	444.31
	7	107.76	425.75
	18	460.33	2393.92
14T_PL_7331.las	1	402.75	471.7
	2	402.47	440.09
	7	123.82	427.31
	18	441.68	2400.66
14T_PL_7332.las	1	408.72	498.38
	2	408.51	453.45
	7	119.17	434.96
	18	452.49	2402
14T_PL_7333.las	1	427.15	543.7
	2	426.68	464.74
	7	140.14	452.52
	18	465.95	2405
14T_PL_7334.las	1	433.8	557.55
	2	433.19	469.04
	7	155.84	452.48
	18	475.76	2397.96
14T_PL_7335.las	1	418.52	464.18

DPH-1.4 Report on Elevation by Class for Tiled Data - continued

File	Class	Z Min	Z Max
	2	418.08	464.19
	7	137.03	442.05
	18	490.64	2401.19
14T_PL_7336.las	1	407.68	460.78
	2	407.7	448.5
	7	120.4	432.76
	9	407.67	408.86
	10	407.66	409.06
	18	512.06	731.66
14T_PL_7337.las	1	399.35	485.94
	2	399.35	438.15
	7	108.25	414.47
	9	407.63	409.16
	10	407.68	409.4
	18	409.53	722
14T_PL_7338.las	1	395.64	470.26
	2	395.58	443.93
	7	105.64	427.93
	18	405.89	2397.27
14T_PL_7339.las	1	396.07	445.88
	2	396.03	432.24
	7	105.23	428.11
	18	402.16	2399.12
14T_PL_7340.las	1	411.13	527.23
	2	410.95	449.84
	7	132.7	448.08
	18	429.39	2398.64
14T_PL_7341.las	1	423.6	514.46
	2	423.29	465.26
	7	142.81	455
	18	443.92	2397.89
14T_PL_7342.las	1	414.64	545.47
	2	414.65	461.7
	7	129.03	442.55
	18	430.87	2400.88
14T_PL_7343.las	1	398.98	526.94
	2	398.92	442.77
	7	107.09	421.96
	9	414.33	415.61
	10	414.41	415.86

DPH-1.4 Report on Elevation by Class for Tiled Data - continued

File	Class	Z Min	Z Max
	18	438.37	2400.92
14T_PL_7344.las	1	401.12	512.64
	2	401.11	445.31
	7	109.86	423.26
	17	408.93	410.38
	18	465.7	2401.08
14T_PL_7345.las	1	403.59	531.02
	2	403.59	457.8
	7	119.26	451.23
	18	411.03	2397.63
14T_PL_7346.las	1	417.38	541.71
	2	416.76	463.49
	7	141.71	453.57
	18	447.53	2403.58
14T_PL_7400.las	1	419.06	521.25
	2	419.2	452.54
	7	147.27	441.24
	9	431.28	432.41
	10	431.3	432.26
	18	431.04	2397.51
14T_PL_7401.las	1	416.19	488.3
	2	415.83	445.6
	7	128.92	430.19
	18	422.11	2398.3
14T_PL_7402.las	1	420.82	458.42
	2	420.8	448.11
	7	138.1	438.46
	18	428.4	2388.58
14T_PL_7403.las	1	429.54	543.86
	2	429.37	451.13
	7	149.71	439
	18	438.84	2401.67
14T_PL_7404.las	1	434.93	532.23
	2	434.83	455.65
	7	147.39	437.08
	9	434.85	435
	10	434.83	434.98
	18	466.96	2401.63
14T_PL_7405.las	1	436.78	537.39

DPH-1.4 Report on Elevation by Class for Tiled Data - continued

File	Class	Z Min	Z Max
	2	436.13	454.05
	7	149.3	447.83
	9	442.77	443.13
	10	442.75	443.36
	18	467.16	2402.66
14T_PL_7406.las	1	429.06	474.34
	2	428.84	458
	7	153.37	455.67
	18	437.01	2405.3
14T_PL_7407.las	1	421.85	547.87
	2	421.59	457.97
	7	135.58	444.57
	18	427.47	2396.95
14T_PL_7408.las	1	408.92	455.77
	2	408.67	449.95
	7	120.45	427.62
	18	416.28	2398.87
14T_PL_7409.las	1	420.38	554.18
	2	420.16	458.71
	7	135.17	448.02
	18	427.95	2402.57
14T_PL_7410.las	1	427.86	536.32
	2	427.52	459.53
	7	148.05	445.33
	9	436.37	438.07
	10	436.4	436.97
	18	436.93	2403.1
14T_PL_7411.las	1	414.33	517.03
	2	414.32	450.78
	7	132.7	438.31
	18	428	2402.9
14T_PL_7412.las	1	401.64	452.55
	2	401.66	443.66
	7	109.92	422.71
	18	408.73	728.2
14T_PL_7413.las	1	399.48	454.11
	2	399.31	439.6
	7	112.14	432.69
	9	412.73	413.93
	10	412.78	414.25

DPH-1.4 Report on Elevation by Class for Tiled Data - continued

File	Class	Z Min	Z Max
	18	406.66	721.08
14T_PL_7414.las	1	415.57	494.02
	2	415.32	445.49
	7	132.15	433.74
	18	421.97	726.66
14T_PL_7415.las	1	401.11	503.3
	2	401.11	436.83
	7	110.6	431.68
	18	415.61	722.05
14T_PL_7416.las	1	390.79	483.91
	2	390.81	426.93
	7	100.31	414.38
	17	417.78	418.17
	18	404.06	2399.12
14T_PL_7417.las	1	385.96	479.22
	2	385.93	421.59
	7	92.21	403.04
	17	393.89	396.77
	18	392.02	2399.96
14T_PL_7418.las	1	387.56	508.14
	2	387.26	420.39
	7	95.18	396.73
	18	401.33	2398.82
14T_PL_7419.las	1	385.48	501.19
	2	385.3	418.83
	7	94.59	411.27
	18	391.16	2399.99
14T_PL_7420.las	1	389.5	501.25
	2	389.49	426.22
	7	98.05	407.72
	17	426.17	427.56
	18	475.83	2396.79
14T_PL_7421.las	1	403.38	453.47
	2	403.35	435.87
	7	112.76	426.59
	17	427.48	428.13
	18	422.88	2358.04
14T_PL_7422.las	1	401.02	476.79
	2	400.94	435.41

DPH-1.4 Report on Elevation by Class for Tiled Data - continued

File	Class	Z Min	Z Max
	7	118.83	411.48
	18	413.85	2396.8
14T_PL_7423.las	1	408.14	450.7
	2	408.07	442.04
	7	120.73	425.27
	18	415.28	2396.56
14T_PL_7424.las	1	410.88	514.1
	2	410.5	441.08
	7	128.76	423.47
	18	420.09	2400.79
14T_PL_7425.las	1	406.83	450.49
	2	406.73	438.67
	7	127.36	427.51
	18	420.89	2396.39
14T_PL_7426.las	1	386.01	444.05
	2	385.76	431.89
	7	96.87	419.86
	18	393.09	2401.98
14T_PL_7427.las	1	386.01	427.45
	2	385.68	418.81
	7	96.22	405.13
	17	393.71	394.53
	18	393.03	2401.99
14T_PL_7428.las	1	404.15	502.89
	2	403.8	438.7
	7	108.45	420.27
	18	417.17	2401.45
14T_PL_7429.las	1	392.23	450.22
	2	392	438.41
	7	101.9	427.33
	17	402.23	402.91
	18	398.43	2402.75
14T_PL_7430.las	1	396.67	499.62
	2	396.58	436.29
	7	108.43	420.47
	18	404.81	2395.94
14T_PL_7431.las	1	409.82	512.16
	2	409.83	448.55
	7	129.61	435.84

DPH-1.4 Report on Elevation by Class for Tiled Data - continued

File	Class	Z Min	Z Max
	18	416.27	2402.42
14T_PL_7432.las	1	415.33	535.37
	2	415.43	451.49
	7	123.16	447.01
	18	437.62	2397.41
14T_PL_7433.las	1	423.68	526.89
	2	423.66	456.34
	7	134.56	445.74
	18	434.86	2403.36
14T_PL_7434.las	1	423.82	469.08
	2	423.79	457.44
	7	136.49	442.76
	9	435.85	436.98
	10	435.88	436.98
	18	432.37	2401.88
14T_PL_7435.las	1	412.6	462.81
	2	411.98	454.82
	7	134.5	445.87
	18	423.72	2393.29
14T_PL_7436.las	1	402.44	486.55
	2	402.43	441.91
	7	109.49	431.95
	9	411.89	413.78
	10	411.94	414.38
	18	414.24	2402.11
14T_PL_7437.las	1	395.6	443.8
	2	395.3	436.83
	7	105.16	422.79
	18	405.74	717.57
14T_PL_7438.las	1	392.32	431.82
	2	392.36	424.34
	7	100.08	401.57
	17	400.25	401.17
	18	398.51	2392.87
14T_PL_7439.las	1	399.99	452.06
	2	399.64	442.29
	7	109.1	424.19
	18	405.67	2392.53
14T_PL_7440.las	1	411.53	536.76

DPH-1.4 Report on Elevation by Class for Tiled Data - continued

File	Class	Z Min	Z Max
	2	411.02	449.45
	7	132.85	433.99
	18	419.4	2403.1
14T_PL_7441.las	1	413.88	512.71
	2	413.13	452.88
	7	126.77	433.83
	18	420.11	2404.2
14T_PL_7442.las	1	395.88	500.96
	2	395.9	435.02
	7	101.04	417.75
	18	402.99	2401.19
14T_PL_7443.las	1	396.94	513.04
	2	396.98	440.24
	7	103.94	427.63
	17	405.12	406.78
	18	402.64	2400.34
14T_PL_7444.las	1	411.1	526.61
	2	411.06	451.05
	7	118.06	432.83
	18	425.3	2404.53
14T_PL_7445.las	1	415	547.75
	2	415.01	455.74
	7	125.8	438.27
	18	425.07	2402.94
14T_PL_7446.las	1	417.18	487.67
	2	417.24	451.15
	7	128.58	436.21
	18	430.06	2401.9
14T_PL_7500.las	1	433.94	540.88
	2	433.89	456.03
	7	145.84	438.78
	9	433.87	435.41
	10	433.92	434.65
	18	441.93	2402.26
14T_PL_7501.las	1	419.71	463.05
	2	419.59	448.69
	7	131.1	435.64
	9	430.28	435.27
	10	430.31	434.36
	18	427.95	2399.12

DPH-1.4 Report on Elevation by Class for Tiled Data - continued

File	Class	Z Min	Z Max
14T_PL_7502.las	1	422.52	526.61
	2	422.28	446.8
	7	131.33	425.7
	18	430.46	2394.46
14T_PL_7503.las	1	427.3	537.88
	2	427.2	447.6
	7	139.4	443.59
	9	434.76	435.52
	10	434.8	435.57
	18	434.09	2406.81
14T_PL_7504.las	1	434.83	548.6
	2	434.8	455.73
	7	145.77	244.23
	9	434.8	435.27
	10	434.8	435.81
	18	488.76	2395.68
14T_PL_7505.las	1	421.93	516.25
	2	421.95	454.56
	7	137.31	438.85
	9	435.9	436.22
	10	435.95	436.37
	18	473.08	739.16
14T_PL_7506.las	1	414.64	519.87
	2	414.68	453.29
	7	126.62	438.95
	18	428.89	2392.25
14T_PL_7507.las	1	407.18	456.35
	2	407.18	449.32
	7	115.3	437.04
	18	418.83	2394.62
14T_PL_7508.las	1	402.96	447.89
	2	402.86	440.94
	7	111.8	428.13
	18	411.14	2397.01
14T_PL_7509.las	1	411.4	467.97
	2	411.23	457.06
	7	128.88	446.22
	18	420.52	729.35
14T_PL_7510.las	1	413.99	533.16
	2	413.97	451.08

DPH-1.4 Report on Elevation by Class for Tiled Data - continued

File	Class	Z Min	Z Max
	7	126.81	439.35
	9	436.37	437.45
	10	436.38	437.02
	18	421.75	2392.19
14T_PL_7511.las	1	409.25	490.46
	2	408.96	445.56
	7	125.77	428.82
	18	419.14	2384.76
14T_PL_7512.las	1	397.21	447.8
	2	397.05	437.45
	7	114.5	434.34
	10	405.79	405.79
	18	406.42	2397.75
14T_PL_7513.las	1	392.07	441.7
	2	391.93	428.75
	7	102.46	420.19
	18	400.97	2391.45
14T_PL_7514.las	1	399.99	445.31
	2	399.82	430.27
	7	110.32	412.4
	18	408.23	2397.59
14T_PL_7515.las	1	407.24	504.41
	2	407.21	434.91
	7	114.05	418.19
	18	417.04	2400.37
14T_PL_7516.las	1	396.91	437.01
	2	396.79	428.38
	7	109.81	413.84
	9	400.16	407.51
	10	400.23	407.88
	18	402.69	2399.53
14T_PL_7517.las	1	383.99	480.89
	2	383.74	416.53
	7	96.12	395.37
	18	390.51	704.96
14T_PL_7518.las	1	379.81	413.68
	2	379.81	400.91
	7	87.03	385.26
	17	386.13	387.88
	18	385.46	692.85

DPH-1.4 Report on Elevation by Class for Tiled Data - continued

File	Class	Z Min	Z Max
14T_PL_7519.las	1	384.11	489.07
	2	383.66	414.84
	7	88.33	385.73
	18	392.27	704.15
14T_PL_7520.las	1	392.57	503.92
	2	392.32	422.38
	7	104.15	387.49
	18	422.56	711.65
14T_PL_7521.las	1	391.09	434.87
	2	390.8	426.68
	7	102.83	407.96
	18	400.14	2399.39
14T_PL_7522.las	1	397.73	512.44
	2	397.2	426.03
	7	109.14	400.24
	18	407.14	2402.17
14T_PL_7523.las	1	401.47	501.88
	2	401.43	428.6
	7	110.11	411.4
	18	407.27	2400.78
14T_PL_7524.las	1	401.65	480.32
	2	401.66	431.73
	7	114.16	191.96
	18	411.78	2401.07
14T_PL_7525.las	1	396.64	499.17
	2	396.24	429.27
	7	112	422.36
	18	413.75	2400.19
14T_PL_7526.las	1	383.68	500.58
	2	383.46	423.76
	7	91.02	351.62
	17	387.48	387.97
	18	389.55	2401.34
14T_PL_7527.las	1	382.44	505.93
	2	382.35	421.89
	7	91.66	400.52
	18	389.26	2401.76
14T_PL_7528.las	1	385.65	520.98
	2	385.36	429.7

DPH-1.4 Report on Elevation by Class for Tiled Data - continued

File	Class	Z Min	Z Max
	7	95.24	400.77
	18	392.21	2403.5
14T_PL_7529.las	1	390.13	469.8
	2	389.87	427.18
	7	95.17	408.59
	18	396.5	2402.93
14T_PL_7530.las	1	399.22	459.35
	2	399.21	436.79
	7	127.97	424.93
	18	407.26	2396.88
14T_PL_7531.las	1	414.99	459.39
	2	414.62	448.9
	7	128.34	441.11
	18	436.45	2398.97
14T_PL_7532.las	1	402.67	522.98
	2	402.68	444.12
	7	121.48	422.62
	18	410.58	2392.58
14T_PL_7533.las	1	412.99	513.88
	2	412.72	443.68
	7	127.96	427.57
	9	429.7	430.2
	10	429.61	430.4
	18	440.74	2400.13
14T_PL_7534.las	1	425.69	532.18
	2	424.59	455.99
	7	138.51	429.88
	9	429.64	430.14
	10	429.64	430.51
	18	438.25	2401.31
14T_PL_7535.las	1	413.22	503.97
	2	412.97	452.15
	7	126.63	443.8
	18	423.14	2401.53
14T_PL_7536.las	1	397.99	446.5
	2	397.92	435.47
	7	106.12	414.73
	18	403.88	2360.41
14T_PL_7537.las	1	391.59	429.2

DPH-1.4 Report on Elevation by Class for Tiled Data - continued

File	Class	Z Min	Z Max
	2	391.52	426.45
	7	106.19	425.96
	17	394.63	395.29
	18	396.83	2403.34
14T_PL_7538.las	1	391.78	445.37
	2	391.76	427.85
	7	100.59	420.52
	9	411.8	412.81
	10	411.83	412.98
	18	402.21	2394.43
14T_PL_7539.las	1	411.88	534.34
	2	411.81	445.4
	7	136.19	431.91
	9	411.8	412.67
	10	411.82	413.51
	18	426.71	2405.06
14T_PL_7540.las	1	412.51	516.36
	2	411.5	448.28
	7	132.53	437.07
	18	425.98	2404.08
14T_PL_7541.las	1	393.36	449.97
	2	393.27	435.83
	7	126.49	424.1
	17	400.5	401.27
	18	399.07	2401.61
14T_PL_7542.las	1	393.59	497.91
	2	393.45	420.46
	7	104.04	399.93
	17	400.82	402.26
	18	399.09	2432.32
14T_PL_7543.las	1	398.72	527.12
	2	398.74	433.86
	7	102.46	402.85
	18	405.24	2430.23
14T_PL_7544.las	1	403.86	523.94
	2	403.89	434.85
	7	104.4	421.89
	9	413.5	414.72
	10	413.54	415.36
	18	407.95	2431.28
14T_PL_7545.las			

DPH-1.4 Report on Elevation by Class for Tiled Data - continued

File	Class	Z Min	Z Max
	1	413.48	538.69
	2	413.56	451.43
	7	123.75	429.58
	9	413.49	413.89
	10	413.52	413.93
	18	428.06	2439.88
14T_PL_7546.las	1	418.68	553.47
	2	418.68	457.2
	7	126.57	447.14
	18	432.29	2400.4
14T_PL_7600.las	1	436.05	549.45
	2	436.09	455.11
	7	157.26	441.53
	18	449.83	738.94
14T_PL_7601.las	1	426.25	546.12
	2	426.23	451.84
	7	140.49	433.64
	18	439.34	727.98
14T_PL_7602.las	1	425.3	532.87
	2	425.29	446.79
	7	134.82	432.6
	9	434.08	434.25
	10	434.06	434.35
	18	432.34	716.2
14T_PL_7603.las	1	429.2	540.35
	2	429.21	450.63
	7	141.89	429.25
	18	443.42	723.11
14T_PL_7604.las	1	442.94	554.73
	2	442.95	456.31
	7	162.21	447.22
	18	450	2397.35
14T_PL_7605.las	1	426.21	551.68
	2	426.21	453.85
	7	133.58	437.38
	18	434.98	2406.05
14T_PL_7606.las	1	411.9	538.72
	2	411.89	445.3
	7	126.56	427.9
	18	420.79	2405.09

DPH-1.4 Report on Elevation by Class for Tiled Data - continued

File	Class	Z Min	Z Max
14T_PL_7607.las	1	405.04	519.11
	2	404.55	436.72
	7	120.38	423.31
	18	413.46	2401.61
14T_PL_7608.las	1	398.92	438.82
	2	398.68	429.94
	7	115.96	409.72
	18	405.4	2399.98
14T_PL_7609.las	1	400.88	442.5
	2	400.86	438.11
	7	127.74	188.53
	18	423.19	2399.71
14T_PL_7610.las	1	411.24	445.93
	2	410.89	441.43
	7	133.96	424.18
	18	424.99	2397.15
14T_PL_7611.las	1	407.3	444
	2	407.17	436.47
	7	147.52	417.18
	18	413.7	2399.42
14T_PL_7612.las	1	396.51	438.83
	2	396.38	431.21
	7	397.03	397.03
	9	405.65	406.14
	10	405.69	406.09
	18	407.55	2394.74
14T_PL_7613.las	1	389.09	427.41
	2	388.81	421.1
	7	389.55	394.35
	17	396.88	396.97
	18	396.18	2399.84
14T_PL_7614.las	1	395.06	436.93
	2	394.43	417.95
	7	106.68	402.98
	18	404.51	2403.53
14T_PL_7615.las	1	400.49	437.91
	2	400.17	428.16
	7	356.36	407.53
	9	409.79	409.97
	10	409.83	410.01

DPH-1.4 Report on Elevation by Class for Tiled Data - continued

File	Class	Z Min	Z Max
	18	413.96	2402.36
14T_PL_7616.las	1	400.22	440.02
	2	400.25	428.87
	7	408.71	408.71
	9	400.21	400.41
	10	400.2	400.47
	18	411.08	2397.79
14T_PL_7617.las	1	387.66	423.48
	2	386.3	416.02
	7	390.39	394.27
	18	398.69	2395.24
14T_PL_7618.las	1	378.69	410.35
	2	378.53	407.04
	7	362.08	382.38
	17	384.33	384.49
	18	385.44	2401.18
14T_PL_7619.las	1	382.87	412.16
	2	382.82	405.46
	7	343.3	343.3
	18	391	2403.34
14T_PL_7620.las	1	395.52	428.77
	2	395.37	416.91
	7	171.76	398.42
	18	434.18	2399.97
14T_PL_7621.las	1	388.57	427.03
	2	388.32	411.49
	7	389.29	391.85
	18	396.54	2396.35
14T_PL_7622.las	1	392.66	455.1
	2	392.41	411.51
	7	281.72	398.77
	18	403.03	2399.79
14T_PL_7623.las	1	399.29	432.64
	2	399.11	420.12
	7	172.88	379.4
	18	413.45	681.12
14T_PL_7624.las	1	399.43	438.33
	2	399.21	423.26
	7	419.46	419.46

DPH-1.4 Report on Elevation by Class for Tiled Data - continued

File	Class	Z Min	Z Max
	18	411.19	673.44
14T_PL_7625.las	1	399.04	431.09
	2	398.51	420.45
	7	416.03	416.06
	18	416.11	670.97
14T_PL_7626.las	1	383.64	410.5
	2	383.25	407.26
	7	189.4	386.3
	18	392.56	671.53
14T_PL_7627.las	1	382.38	407.73
	2	382.15	400.65
	7	382.9	388.13
	17	387.52	390.06
	18	390.9	671.91
14T_PL_7628.las	1	388.59	414.36
	2	388.33	414.86
	7	366.09	390.83
	18	396	684.79
14T_PL_7629.las	1	403.68	436.1
	2	403.31	426.26
	7	395.71	395.71
	18	415.97	677.97
14T_PL_7630.las	1	418.38	429.13
	2	418.33	430.69
	18	523.74	674.78
14T_PL_7631.las	1	413.18	447.88
	2	413.19	436.6
	7	151.01	323.84
	18	533.65	676.25
14T_PL_7632.las	1	402.55	432.74
	2	402.46	432.41
	18	442.71	683
14T_PL_7633.las	1	432.89	440.14
	2	432.04	437.31
	18	583.73	678.73

DPH-2 Report on Full Waveform (Swath Data)

The USGS Lidar Base Specification Version 1.2 states: "If full waveform data are recorded during collection, the waveform packets shall be delivered. LAS Specification version 1.4 deliverables including waveform data shall use external auxiliary files with the extension .wdp to store waveform packet data. See the LAS Specification version 1.4 for additional information (American Society for Photogrammetry and Remote Sensing, 2011)."

The purpose of this section is to show the presence of waveform data for the lidar swath data.

Boresighted Files - Y:\Mapping\Projects\65219751_NE_NRCS_Ortho_Lidar\Production\Final_Client_Deliverables\Block3_Surdex\point_cloud\swathuncls

No waveform data (WPD) files are included in this dataset.

DPH-2 Report on Full Waveform (Tiled Data)

The purpose of this section is to show the presence of waveform data for the lidar tiled data.

Classified Files - Y:\Mapping\Projects\65219751_NE_NRCS_Ortho_Lidar\Production\Final_Client_Deliverables\Block3_Surdex\point_cloud\tilecls

No waveform data (WPD) files are included in this dataset.

DPH-3 Report on Time of Global Positioning System Data (Swath Data)

The USGS Lidar Base Specification Version 1.2 states: "The time of global positioning system (GPS) data shall be recorded as Adjusted GPS Time, at a precision sufficient to allow unique timestamps for each pulse. Adjusted GPS Time is defined to be Standard (or satellite) GPS time minus 109. See the LAS Specification version 1.4 for additional information (American Society for Photogrammetry and Remote Sensing, 2013)."

The purpose of this section is to show the GPS time type within the LAS files for the lidar swath data.

Boresighted Files - Y:\Mapping\Projects\65219751_NE_NRCS_Ortho_Lidar\Production\Final_Client_Deliverables\Block3_Surdex\point_cloud\swathuncls

File	GPS Time Type
00132.las	Adjusted GPS Time
00133.las	Adjusted GPS Time
00134.las	Adjusted GPS Time
00135.las	Adjusted GPS Time
00136.las	Adjusted GPS Time
00138.las	Adjusted GPS Time
00139.las	Adjusted GPS Time
00140.las	Adjusted GPS Time
00141.las	Adjusted GPS Time
00142.las	Adjusted GPS Time
00143.las	Adjusted GPS Time
00144.las	Adjusted GPS Time
00145.las	Adjusted GPS Time
00147.las	Adjusted GPS Time
00148.las	Adjusted GPS Time
00149.las	Adjusted GPS Time
00150.las	Adjusted GPS Time
00151.las	Adjusted GPS Time
00152.las	Adjusted GPS Time
00153.las	Adjusted GPS Time
00154.las	Adjusted GPS Time
00157.las	Adjusted GPS Time
00158.las	Adjusted GPS Time
00159.las	Adjusted GPS Time
00160.las	Adjusted GPS Time
00161.las	Adjusted GPS Time
00162.las	Adjusted GPS Time
00164.las	Adjusted GPS Time
00165.las	Adjusted GPS Time
00166.las	Adjusted GPS Time
00167.las	Adjusted GPS Time
00168.las	Adjusted GPS Time
00169.las	Adjusted GPS Time
00170.las	Adjusted GPS Time
00171.las	Adjusted GPS Time
00172.las	Adjusted GPS Time
00173.las	Adjusted GPS Time
00174.las	Adjusted GPS Time
00175.las	Adjusted GPS Time

DPH-3 Report on Time of Global Positioning System Data (Swath Data) - continued

File	GPS Time Type
00176.las	Adjusted GPS Time
00177.las	Adjusted GPS Time
00178.las	Adjusted GPS Time
00179.las	Adjusted GPS Time
00180.las	Adjusted GPS Time
00181.las	Adjusted GPS Time
00182.las	Adjusted GPS Time
00183.las	Adjusted GPS Time
00184.las	Adjusted GPS Time
00185.las	Adjusted GPS Time
00186.las	Adjusted GPS Time
00187.las	Adjusted GPS Time
00188.las	Adjusted GPS Time
00189.las	Adjusted GPS Time
00190.las	Adjusted GPS Time
00191.las	Adjusted GPS Time
00192.las	Adjusted GPS Time
00193.las	Adjusted GPS Time
00194.las	Adjusted GPS Time
00195.las	Adjusted GPS Time
00196.las	Adjusted GPS Time
00197.las	Adjusted GPS Time
00198.las	Adjusted GPS Time
00199.las	Adjusted GPS Time
00200.las	Adjusted GPS Time
00201.las	Adjusted GPS Time
00202.las	Adjusted GPS Time
00203.las	Adjusted GPS Time
00204.las	Adjusted GPS Time
00205.las	Adjusted GPS Time
00206.las	Adjusted GPS Time
00207.las	Adjusted GPS Time
00208.las	Adjusted GPS Time
00380.las	Adjusted GPS Time
00381.las	Adjusted GPS Time
00382.las	Adjusted GPS Time
00383.las	Adjusted GPS Time
00384.las	Adjusted GPS Time
00414.las	Adjusted GPS Time
00427.las	Adjusted GPS Time
00428.las	Adjusted GPS Time
00439.las	Adjusted GPS Time
00440.las	Adjusted GPS Time
00441.las	Adjusted GPS Time
00442.las	Adjusted GPS Time
00443.las	Adjusted GPS Time
00444.las	Adjusted GPS Time

DPH-3 Report on Time of Global Positioning System Data (Swath Data) - continued

File	GPS Time Type
00445.las	Adjusted GPS Time
00446.las	Adjusted GPS Time
00447.las	Adjusted GPS Time
00448.las	Adjusted GPS Time
00450.las	Adjusted GPS Time
00451.las	Adjusted GPS Time
00452.las	Adjusted GPS Time
00453.las	Adjusted GPS Time
00454.las	Adjusted GPS Time
00455.las	Adjusted GPS Time
00458.las	Adjusted GPS Time
00459.las	Adjusted GPS Time
00460.las	Adjusted GPS Time
00461.las	Adjusted GPS Time
00462.las	Adjusted GPS Time
00463.las	Adjusted GPS Time
00464.las	Adjusted GPS Time
00465.las	Adjusted GPS Time
00466.las	Adjusted GPS Time
00467.las	Adjusted GPS Time
00468.las	Adjusted GPS Time

DPH-3 Report on Time of Global Positioning System Data (Tiled Data)

The purpose of this section is to show the GPS time type within the LAS files for the lidar tiled data.

Classified Files - Y:\Mapping\Projects\65219751_NE_NRCS_Ortho_Lidar\Production\Final_Client_Deliverables\Block3_Surdex\point_cloud\tilecls

File	GPS Time Type
14T_NK_9967.las	Adjusted GPS Time
14T_NK_9968.las	Adjusted GPS Time
14T_NK_9969.las	Adjusted GPS Time
14T_NK_9970.las	Adjusted GPS Time
14T_NK_9971.las	Adjusted GPS Time
14T_NK_9972.las	Adjusted GPS Time
14T_NK_9973.las	Adjusted GPS Time
14T_NK_9974.las	Adjusted GPS Time
14T_NK_9975.las	Adjusted GPS Time
14T_NK_9976.las	Adjusted GPS Time
14T_NK_9977.las	Adjusted GPS Time
14T_NK_9978.las	Adjusted GPS Time
14T_NK_9979.las	Adjusted GPS Time
14T_NK_9980.las	Adjusted GPS Time
14T_NK_9981.las	Adjusted GPS Time
14T_NK_9982.las	Adjusted GPS Time
14T_NK_9983.las	Adjusted GPS Time
14T_NK_9984.las	Adjusted GPS Time
14T_NK_9985.las	Adjusted GPS Time
14T_NK_9986.las	Adjusted GPS Time
14T_NK_9987.las	Adjusted GPS Time
14T_NK_9988.las	Adjusted GPS Time
14T_NK_9989.las	Adjusted GPS Time
14T_NK_9990.las	Adjusted GPS Time
14T_NK_9991.las	Adjusted GPS Time
14T_NK_9992.las	Adjusted GPS Time
14T_NK_9993.las	Adjusted GPS Time
14T_NK_9994.las	Adjusted GPS Time
14T_NK_9995.las	Adjusted GPS Time
14T_NK_9996.las	Adjusted GPS Time
14T_NK_9997.las	Adjusted GPS Time
14T_NK_9998.las	Adjusted GPS Time
14T_NK_9999.las	Adjusted GPS Time
14T_NL_9813.las	Adjusted GPS Time
14T_NL_9814.las	Adjusted GPS Time
14T_NL_9815.las	Adjusted GPS Time
14T_NL_9816.las	Adjusted GPS Time
14T_NL_9817.las	Adjusted GPS Time
14T_NL_9818.las	Adjusted GPS Time
14T_NL_9819.las	Adjusted GPS Time
14T_NL_9820.las	Adjusted GPS Time
14T_NL_9821.las	Adjusted GPS Time
14T_NL_9822.las	Adjusted GPS Time

DPH-3 Report on Time of Global Positioning System Data (Tiled Data) - continued

File	GPS Time Type
14T_NL_9823.las	Adjusted GPS Time
14T_NL_9824.las	Adjusted GPS Time
14T_NL_9825.las	Adjusted GPS Time
14T_NL_9826.las	Adjusted GPS Time
14T_NL_9827.las	Adjusted GPS Time
14T_NL_9828.las	Adjusted GPS Time
14T_NL_9829.las	Adjusted GPS Time
14T_NL_9830.las	Adjusted GPS Time
14T_NL_9831.las	Adjusted GPS Time
14T_NL_9832.las	Adjusted GPS Time
14T_NL_9833.las	Adjusted GPS Time
14T_NL_9834.las	Adjusted GPS Time
14T_NL_9835.las	Adjusted GPS Time
14T_NL_9836.las	Adjusted GPS Time
14T_NL_9837.las	Adjusted GPS Time
14T_NL_9838.las	Adjusted GPS Time
14T_NL_9839.las	Adjusted GPS Time
14T_NL_9840.las	Adjusted GPS Time
14T_NL_9841.las	Adjusted GPS Time
14T_NL_9842.las	Adjusted GPS Time
14T_NL_9843.las	Adjusted GPS Time
14T_NL_9844.las	Adjusted GPS Time
14T_NL_9900.las	Adjusted GPS Time
14T_NL_9901.las	Adjusted GPS Time
14T_NL_9902.las	Adjusted GPS Time
14T_NL_9903.las	Adjusted GPS Time
14T_NL_9904.las	Adjusted GPS Time
14T_NL_9905.las	Adjusted GPS Time
14T_NL_9906.las	Adjusted GPS Time
14T_NL_9907.las	Adjusted GPS Time
14T_NL_9908.las	Adjusted GPS Time
14T_NL_9909.las	Adjusted GPS Time
14T_NL_9910.las	Adjusted GPS Time
14T_NL_9911.las	Adjusted GPS Time
14T_NL_9912.las	Adjusted GPS Time
14T_NL_9913.las	Adjusted GPS Time
14T_NL_9914.las	Adjusted GPS Time
14T_NL_9915.las	Adjusted GPS Time
14T_NL_9916.las	Adjusted GPS Time
14T_NL_9917.las	Adjusted GPS Time
14T_NL_9918.las	Adjusted GPS Time
14T_NL_9919.las	Adjusted GPS Time
14T_NL_9920.las	Adjusted GPS Time
14T_NL_9921.las	Adjusted GPS Time
14T_NL_9922.las	Adjusted GPS Time
14T_NL_9923.las	Adjusted GPS Time
14T_NL_9924.las	Adjusted GPS Time

DPH-3 Report on Time of Global Positioning System Data (Tiled Data) - continued

File	GPS Time Type
14T_NL_9925.las	Adjusted GPS Time
14T_NL_9926.las	Adjusted GPS Time
14T_NL_9927.las	Adjusted GPS Time
14T_NL_9928.las	Adjusted GPS Time
14T_NL_9929.las	Adjusted GPS Time
14T_NL_9930.las	Adjusted GPS Time
14T_NL_9931.las	Adjusted GPS Time
14T_NL_9932.las	Adjusted GPS Time
14T_NL_9933.las	Adjusted GPS Time
14T_NL_9934.las	Adjusted GPS Time
14T_NL_9935.las	Adjusted GPS Time
14T_NL_9936.las	Adjusted GPS Time
14T_NL_9937.las	Adjusted GPS Time
14T_NL_9938.las	Adjusted GPS Time
14T_NL_9939.las	Adjusted GPS Time
14T_NL_9940.las	Adjusted GPS Time
14T_NL_9941.las	Adjusted GPS Time
14T_NL_9942.las	Adjusted GPS Time
14T_NL_9943.las	Adjusted GPS Time
14T_NL_9944.las	Adjusted GPS Time
14T_PK_0067.las	Adjusted GPS Time
14T_PK_0068.las	Adjusted GPS Time
14T_PK_0069.las	Adjusted GPS Time
14T_PK_0070.las	Adjusted GPS Time
14T_PK_0071.las	Adjusted GPS Time
14T_PK_0072.las	Adjusted GPS Time
14T_PK_0073.las	Adjusted GPS Time
14T_PK_0074.las	Adjusted GPS Time
14T_PK_0075.las	Adjusted GPS Time
14T_PK_0076.las	Adjusted GPS Time
14T_PK_0077.las	Adjusted GPS Time
14T_PK_0078.las	Adjusted GPS Time
14T_PK_0079.las	Adjusted GPS Time
14T_PK_0080.las	Adjusted GPS Time
14T_PK_0081.las	Adjusted GPS Time
14T_PK_0082.las	Adjusted GPS Time
14T_PK_0083.las	Adjusted GPS Time
14T_PK_0084.las	Adjusted GPS Time
14T_PK_0085.las	Adjusted GPS Time
14T_PK_0086.las	Adjusted GPS Time
14T_PK_0087.las	Adjusted GPS Time
14T_PK_0088.las	Adjusted GPS Time
14T_PK_0089.las	Adjusted GPS Time
14T_PK_0090.las	Adjusted GPS Time
14T_PK_0091.las	Adjusted GPS Time
14T_PK_0092.las	Adjusted GPS Time
14T_PK_0093.las	Adjusted GPS Time

DPH-3 Report on Time of Global Positioning System Data (Tiled Data) - continued

File	GPS Time Type
14T_PK_0094.las	Adjusted GPS Time
14T_PK_0095.las	Adjusted GPS Time
14T_PK_0096.las	Adjusted GPS Time
14T_PK_0097.las	Adjusted GPS Time
14T_PK_0098.las	Adjusted GPS Time
14T_PK_0099.las	Adjusted GPS Time
14T_PK_0167.las	Adjusted GPS Time
14T_PK_0168.las	Adjusted GPS Time
14T_PK_0169.las	Adjusted GPS Time
14T_PK_0170.las	Adjusted GPS Time
14T_PK_0171.las	Adjusted GPS Time
14T_PK_0172.las	Adjusted GPS Time
14T_PK_0173.las	Adjusted GPS Time
14T_PK_0174.las	Adjusted GPS Time
14T_PK_0175.las	Adjusted GPS Time
14T_PK_0176.las	Adjusted GPS Time
14T_PK_0177.las	Adjusted GPS Time
14T_PK_0178.las	Adjusted GPS Time
14T_PK_0179.las	Adjusted GPS Time
14T_PK_0180.las	Adjusted GPS Time
14T_PK_0181.las	Adjusted GPS Time
14T_PK_0182.las	Adjusted GPS Time
14T_PK_0183.las	Adjusted GPS Time
14T_PK_0184.las	Adjusted GPS Time
14T_PK_0185.las	Adjusted GPS Time
14T_PK_0186.las	Adjusted GPS Time
14T_PK_0187.las	Adjusted GPS Time
14T_PK_0188.las	Adjusted GPS Time
14T_PK_0189.las	Adjusted GPS Time
14T_PK_0190.las	Adjusted GPS Time
14T_PK_0191.las	Adjusted GPS Time
14T_PK_0192.las	Adjusted GPS Time
14T_PK_0193.las	Adjusted GPS Time
14T_PK_0194.las	Adjusted GPS Time
14T_PK_0195.las	Adjusted GPS Time
14T_PK_0196.las	Adjusted GPS Time
14T_PK_0197.las	Adjusted GPS Time
14T_PK_0198.las	Adjusted GPS Time
14T_PK_0199.las	Adjusted GPS Time
14T_PK_0267.las	Adjusted GPS Time
14T_PK_0268.las	Adjusted GPS Time
14T_PK_0269.las	Adjusted GPS Time
14T_PK_0270.las	Adjusted GPS Time
14T_PK_0271.las	Adjusted GPS Time
14T_PK_0272.las	Adjusted GPS Time
14T_PK_0273.las	Adjusted GPS Time
14T_PK_0274.las	Adjusted GPS Time

DPH-3 Report on Time of Global Positioning System Data (Tiled Data) - continued

File	GPS Time Type
14T_PK_0275.las	Adjusted GPS Time
14T_PK_0276.las	Adjusted GPS Time
14T_PK_0277.las	Adjusted GPS Time
14T_PK_0278.las	Adjusted GPS Time
14T_PK_0279.las	Adjusted GPS Time
14T_PK_0280.las	Adjusted GPS Time
14T_PK_0281.las	Adjusted GPS Time
14T_PK_0282.las	Adjusted GPS Time
14T_PK_0283.las	Adjusted GPS Time
14T_PK_0284.las	Adjusted GPS Time
14T_PK_0285.las	Adjusted GPS Time
14T_PK_0286.las	Adjusted GPS Time
14T_PK_0287.las	Adjusted GPS Time
14T_PK_0288.las	Adjusted GPS Time
14T_PK_0289.las	Adjusted GPS Time
14T_PK_0290.las	Adjusted GPS Time
14T_PK_0291.las	Adjusted GPS Time
14T_PK_0292.las	Adjusted GPS Time
14T_PK_0293.las	Adjusted GPS Time
14T_PK_0294.las	Adjusted GPS Time
14T_PK_0295.las	Adjusted GPS Time
14T_PK_0296.las	Adjusted GPS Time
14T_PK_0297.las	Adjusted GPS Time
14T_PK_0298.las	Adjusted GPS Time
14T_PK_0299.las	Adjusted GPS Time
14T_PK_0367.las	Adjusted GPS Time
14T_PK_0368.las	Adjusted GPS Time
14T_PK_0369.las	Adjusted GPS Time
14T_PK_0370.las	Adjusted GPS Time
14T_PK_0371.las	Adjusted GPS Time
14T_PK_0372.las	Adjusted GPS Time
14T_PK_0373.las	Adjusted GPS Time
14T_PK_0374.las	Adjusted GPS Time
14T_PK_0375.las	Adjusted GPS Time
14T_PK_0376.las	Adjusted GPS Time
14T_PK_0377.las	Adjusted GPS Time
14T_PK_0378.las	Adjusted GPS Time
14T_PK_0379.las	Adjusted GPS Time
14T_PK_0380.las	Adjusted GPS Time
14T_PK_0381.las	Adjusted GPS Time
14T_PK_0382.las	Adjusted GPS Time
14T_PK_0383.las	Adjusted GPS Time
14T_PK_0384.las	Adjusted GPS Time
14T_PK_0385.las	Adjusted GPS Time
14T_PK_0386.las	Adjusted GPS Time
14T_PK_0387.las	Adjusted GPS Time
14T_PK_0388.las	Adjusted GPS Time

DPH-3 Report on Time of Global Positioning System Data (Tiled Data) - continued

File	GPS Time Type
14T_PK_0389.las	Adjusted GPS Time
14T_PK_0390.las	Adjusted GPS Time
14T_PK_0391.las	Adjusted GPS Time
14T_PK_0392.las	Adjusted GPS Time
14T_PK_0393.las	Adjusted GPS Time
14T_PK_0394.las	Adjusted GPS Time
14T_PK_0395.las	Adjusted GPS Time
14T_PK_0396.las	Adjusted GPS Time
14T_PK_0397.las	Adjusted GPS Time
14T_PK_0398.las	Adjusted GPS Time
14T_PK_0399.las	Adjusted GPS Time
14T_PK_0467.las	Adjusted GPS Time
14T_PK_0468.las	Adjusted GPS Time
14T_PK_0469.las	Adjusted GPS Time
14T_PK_0470.las	Adjusted GPS Time
14T_PK_0471.las	Adjusted GPS Time
14T_PK_0472.las	Adjusted GPS Time
14T_PK_0473.las	Adjusted GPS Time
14T_PK_0474.las	Adjusted GPS Time
14T_PK_0475.las	Adjusted GPS Time
14T_PK_0476.las	Adjusted GPS Time
14T_PK_0477.las	Adjusted GPS Time
14T_PK_0478.las	Adjusted GPS Time
14T_PK_0479.las	Adjusted GPS Time
14T_PK_0480.las	Adjusted GPS Time
14T_PK_0481.las	Adjusted GPS Time
14T_PK_0482.las	Adjusted GPS Time
14T_PK_0483.las	Adjusted GPS Time
14T_PK_0484.las	Adjusted GPS Time
14T_PK_0485.las	Adjusted GPS Time
14T_PK_0486.las	Adjusted GPS Time
14T_PK_0487.las	Adjusted GPS Time
14T_PK_0488.las	Adjusted GPS Time
14T_PK_0489.las	Adjusted GPS Time
14T_PK_0490.las	Adjusted GPS Time
14T_PK_0491.las	Adjusted GPS Time
14T_PK_0492.las	Adjusted GPS Time
14T_PK_0493.las	Adjusted GPS Time
14T_PK_0494.las	Adjusted GPS Time
14T_PK_0495.las	Adjusted GPS Time
14T_PK_0496.las	Adjusted GPS Time
14T_PK_0497.las	Adjusted GPS Time
14T_PK_0498.las	Adjusted GPS Time
14T_PK_0499.las	Adjusted GPS Time
14T_PK_0567.las	Adjusted GPS Time
14T_PK_0568.las	Adjusted GPS Time
14T_PK_0569.las	Adjusted GPS Time

DPH-3 Report on Time of Global Positioning System Data (Tiled Data) - continued

File	GPS Time Type
14T_PK_0570.las	Adjusted GPS Time
14T_PK_0571.las	Adjusted GPS Time
14T_PK_0572.las	Adjusted GPS Time
14T_PK_0573.las	Adjusted GPS Time
14T_PK_0574.las	Adjusted GPS Time
14T_PK_0575.las	Adjusted GPS Time
14T_PK_0576.las	Adjusted GPS Time
14T_PK_0577.las	Adjusted GPS Time
14T_PK_0578.las	Adjusted GPS Time
14T_PK_0579.las	Adjusted GPS Time
14T_PK_0580.las	Adjusted GPS Time
14T_PK_0581.las	Adjusted GPS Time
14T_PK_0582.las	Adjusted GPS Time
14T_PK_0583.las	Adjusted GPS Time
14T_PK_0584.las	Adjusted GPS Time
14T_PK_0585.las	Adjusted GPS Time
14T_PK_0586.las	Adjusted GPS Time
14T_PK_0587.las	Adjusted GPS Time
14T_PK_0588.las	Adjusted GPS Time
14T_PK_0589.las	Adjusted GPS Time
14T_PK_0590.las	Adjusted GPS Time
14T_PK_0591.las	Adjusted GPS Time
14T_PK_0592.las	Adjusted GPS Time
14T_PK_0593.las	Adjusted GPS Time
14T_PK_0594.las	Adjusted GPS Time
14T_PK_0595.las	Adjusted GPS Time
14T_PK_0596.las	Adjusted GPS Time
14T_PK_0597.las	Adjusted GPS Time
14T_PK_0598.las	Adjusted GPS Time
14T_PK_0599.las	Adjusted GPS Time
14T_PK_0667.las	Adjusted GPS Time
14T_PK_0668.las	Adjusted GPS Time
14T_PK_0669.las	Adjusted GPS Time
14T_PK_0670.las	Adjusted GPS Time
14T_PK_0671.las	Adjusted GPS Time
14T_PK_0672.las	Adjusted GPS Time
14T_PK_0673.las	Adjusted GPS Time
14T_PK_0674.las	Adjusted GPS Time
14T_PK_0675.las	Adjusted GPS Time
14T_PK_0676.las	Adjusted GPS Time
14T_PK_0677.las	Adjusted GPS Time
14T_PK_0678.las	Adjusted GPS Time
14T_PK_0679.las	Adjusted GPS Time
14T_PK_0680.las	Adjusted GPS Time
14T_PK_0681.las	Adjusted GPS Time
14T_PK_0682.las	Adjusted GPS Time
14T_PK_0683.las	Adjusted GPS Time

DPH-3 Report on Time of Global Positioning System Data (Tiled Data) - continued

File	GPS Time Type
14T_PK_0684.las	Adjusted GPS Time
14T_PK_0685.las	Adjusted GPS Time
14T_PK_0686.las	Adjusted GPS Time
14T_PK_0687.las	Adjusted GPS Time
14T_PK_0688.las	Adjusted GPS Time
14T_PK_0689.las	Adjusted GPS Time
14T_PK_0690.las	Adjusted GPS Time
14T_PK_0691.las	Adjusted GPS Time
14T_PK_0692.las	Adjusted GPS Time
14T_PK_0693.las	Adjusted GPS Time
14T_PK_0694.las	Adjusted GPS Time
14T_PK_0695.las	Adjusted GPS Time
14T_PK_0696.las	Adjusted GPS Time
14T_PK_0697.las	Adjusted GPS Time
14T_PK_0698.las	Adjusted GPS Time
14T_PK_0699.las	Adjusted GPS Time
14T_PK_0767.las	Adjusted GPS Time
14T_PK_0768.las	Adjusted GPS Time
14T_PK_0769.las	Adjusted GPS Time
14T_PK_0770.las	Adjusted GPS Time
14T_PK_0771.las	Adjusted GPS Time
14T_PK_0772.las	Adjusted GPS Time
14T_PK_0773.las	Adjusted GPS Time
14T_PK_0774.las	Adjusted GPS Time
14T_PK_0775.las	Adjusted GPS Time
14T_PK_0776.las	Adjusted GPS Time
14T_PK_0777.las	Adjusted GPS Time
14T_PK_0778.las	Adjusted GPS Time
14T_PK_0779.las	Adjusted GPS Time
14T_PK_0780.las	Adjusted GPS Time
14T_PK_0781.las	Adjusted GPS Time
14T_PK_0782.las	Adjusted GPS Time
14T_PK_0783.las	Adjusted GPS Time
14T_PK_0784.las	Adjusted GPS Time
14T_PK_0785.las	Adjusted GPS Time
14T_PK_0786.las	Adjusted GPS Time
14T_PK_0787.las	Adjusted GPS Time
14T_PK_0788.las	Adjusted GPS Time
14T_PK_0789.las	Adjusted GPS Time
14T_PK_0790.las	Adjusted GPS Time
14T_PK_0791.las	Adjusted GPS Time
14T_PK_0792.las	Adjusted GPS Time
14T_PK_0793.las	Adjusted GPS Time
14T_PK_0794.las	Adjusted GPS Time
14T_PK_0795.las	Adjusted GPS Time
14T_PK_0796.las	Adjusted GPS Time
14T_PK_0797.las	Adjusted GPS Time

DPH-3 Report on Time of Global Positioning System Data (Tiled Data) - continued

File	GPS Time Type
14T_PK_0798.las	Adjusted GPS Time
14T_PK_0799.las	Adjusted GPS Time
14T_PK_0867.las	Adjusted GPS Time
14T_PK_0868.las	Adjusted GPS Time
14T_PK_0869.las	Adjusted GPS Time
14T_PK_0870.las	Adjusted GPS Time
14T_PK_0871.las	Adjusted GPS Time
14T_PK_0872.las	Adjusted GPS Time
14T_PK_0873.las	Adjusted GPS Time
14T_PK_0874.las	Adjusted GPS Time
14T_PK_0875.las	Adjusted GPS Time
14T_PK_0876.las	Adjusted GPS Time
14T_PK_0877.las	Adjusted GPS Time
14T_PK_0878.las	Adjusted GPS Time
14T_PK_0879.las	Adjusted GPS Time
14T_PK_0880.las	Adjusted GPS Time
14T_PK_0881.las	Adjusted GPS Time
14T_PK_0882.las	Adjusted GPS Time
14T_PK_0883.las	Adjusted GPS Time
14T_PK_0884.las	Adjusted GPS Time
14T_PK_0885.las	Adjusted GPS Time
14T_PK_0886.las	Adjusted GPS Time
14T_PK_0887.las	Adjusted GPS Time
14T_PK_0888.las	Adjusted GPS Time
14T_PK_0889.las	Adjusted GPS Time
14T_PK_0890.las	Adjusted GPS Time
14T_PK_0891.las	Adjusted GPS Time
14T_PK_0892.las	Adjusted GPS Time
14T_PK_0893.las	Adjusted GPS Time
14T_PK_0894.las	Adjusted GPS Time
14T_PK_0895.las	Adjusted GPS Time
14T_PK_0896.las	Adjusted GPS Time
14T_PK_0897.las	Adjusted GPS Time
14T_PK_0898.las	Adjusted GPS Time
14T_PK_0899.las	Adjusted GPS Time
14T_PK_0967.las	Adjusted GPS Time
14T_PK_0968.las	Adjusted GPS Time
14T_PK_0969.las	Adjusted GPS Time
14T_PK_0970.las	Adjusted GPS Time
14T_PK_0971.las	Adjusted GPS Time
14T_PK_0972.las	Adjusted GPS Time
14T_PK_0973.las	Adjusted GPS Time
14T_PK_0974.las	Adjusted GPS Time
14T_PK_0975.las	Adjusted GPS Time
14T_PK_0976.las	Adjusted GPS Time
14T_PK_0977.las	Adjusted GPS Time
14T_PK_0978.las	Adjusted GPS Time

DPH-3 Report on Time of Global Positioning System Data (Tiled Data) - continued

File	GPS Time Type
14T_PK_0979.las	Adjusted GPS Time
14T_PK_0980.las	Adjusted GPS Time
14T_PK_0981.las	Adjusted GPS Time
14T_PK_0982.las	Adjusted GPS Time
14T_PK_0983.las	Adjusted GPS Time
14T_PK_0984.las	Adjusted GPS Time
14T_PK_0985.las	Adjusted GPS Time
14T_PK_0986.las	Adjusted GPS Time
14T_PK_0987.las	Adjusted GPS Time
14T_PK_0988.las	Adjusted GPS Time
14T_PK_0989.las	Adjusted GPS Time
14T_PK_0990.las	Adjusted GPS Time
14T_PK_0991.las	Adjusted GPS Time
14T_PK_0992.las	Adjusted GPS Time
14T_PK_0993.las	Adjusted GPS Time
14T_PK_0994.las	Adjusted GPS Time
14T_PK_0995.las	Adjusted GPS Time
14T_PK_0996.las	Adjusted GPS Time
14T_PK_0997.las	Adjusted GPS Time
14T_PK_0998.las	Adjusted GPS Time
14T_PK_0999.las	Adjusted GPS Time
14T_PK_1067.las	Adjusted GPS Time
14T_PK_1068.las	Adjusted GPS Time
14T_PK_1069.las	Adjusted GPS Time
14T_PK_1070.las	Adjusted GPS Time
14T_PK_1071.las	Adjusted GPS Time
14T_PK_1072.las	Adjusted GPS Time
14T_PK_1073.las	Adjusted GPS Time
14T_PK_1074.las	Adjusted GPS Time
14T_PK_1075.las	Adjusted GPS Time
14T_PK_1076.las	Adjusted GPS Time
14T_PK_1077.las	Adjusted GPS Time
14T_PK_1078.las	Adjusted GPS Time
14T_PK_1079.las	Adjusted GPS Time
14T_PK_1080.las	Adjusted GPS Time
14T_PK_1081.las	Adjusted GPS Time
14T_PK_1082.las	Adjusted GPS Time
14T_PK_1083.las	Adjusted GPS Time
14T_PK_1084.las	Adjusted GPS Time
14T_PK_1085.las	Adjusted GPS Time
14T_PK_1086.las	Adjusted GPS Time
14T_PK_1087.las	Adjusted GPS Time
14T_PK_1088.las	Adjusted GPS Time
14T_PK_1089.las	Adjusted GPS Time
14T_PK_1090.las	Adjusted GPS Time
14T_PK_1091.las	Adjusted GPS Time
14T_PK_1092.las	Adjusted GPS Time

DPH-3 Report on Time of Global Positioning System Data (Tiled Data) - continued

File	GPS Time Type
14T_PK_1093.las	Adjusted GPS Time
14T_PK_1094.las	Adjusted GPS Time
14T_PK_1095.las	Adjusted GPS Time
14T_PK_1096.las	Adjusted GPS Time
14T_PK_1097.las	Adjusted GPS Time
14T_PK_1098.las	Adjusted GPS Time
14T_PK_1099.las	Adjusted GPS Time
14T_PK_1167.las	Adjusted GPS Time
14T_PK_1168.las	Adjusted GPS Time
14T_PK_1169.las	Adjusted GPS Time
14T_PK_1170.las	Adjusted GPS Time
14T_PK_1171.las	Adjusted GPS Time
14T_PK_1172.las	Adjusted GPS Time
14T_PK_1173.las	Adjusted GPS Time
14T_PK_1174.las	Adjusted GPS Time
14T_PK_1175.las	Adjusted GPS Time
14T_PK_1176.las	Adjusted GPS Time
14T_PK_1177.las	Adjusted GPS Time
14T_PK_1178.las	Adjusted GPS Time
14T_PK_1179.las	Adjusted GPS Time
14T_PK_1180.las	Adjusted GPS Time
14T_PK_1181.las	Adjusted GPS Time
14T_PK_1182.las	Adjusted GPS Time
14T_PK_1183.las	Adjusted GPS Time
14T_PK_1184.las	Adjusted GPS Time
14T_PK_1185.las	Adjusted GPS Time
14T_PK_1186.las	Adjusted GPS Time
14T_PK_1187.las	Adjusted GPS Time
14T_PK_1188.las	Adjusted GPS Time
14T_PK_1189.las	Adjusted GPS Time
14T_PK_1190.las	Adjusted GPS Time
14T_PK_1191.las	Adjusted GPS Time
14T_PK_1192.las	Adjusted GPS Time
14T_PK_1193.las	Adjusted GPS Time
14T_PK_1194.las	Adjusted GPS Time
14T_PK_1195.las	Adjusted GPS Time
14T_PK_1196.las	Adjusted GPS Time
14T_PK_1197.las	Adjusted GPS Time
14T_PK_1198.las	Adjusted GPS Time
14T_PK_1199.las	Adjusted GPS Time
14T_PK_1267.las	Adjusted GPS Time
14T_PK_1268.las	Adjusted GPS Time
14T_PK_1269.las	Adjusted GPS Time
14T_PK_1270.las	Adjusted GPS Time
14T_PK_1271.las	Adjusted GPS Time
14T_PK_1272.las	Adjusted GPS Time
14T_PK_1273.las	Adjusted GPS Time

DPH-3 Report on Time of Global Positioning System Data (Tiled Data) - continued

File	GPS Time Type
14T_PK_1274.las	Adjusted GPS Time
14T_PK_1275.las	Adjusted GPS Time
14T_PK_1276.las	Adjusted GPS Time
14T_PK_1277.las	Adjusted GPS Time
14T_PK_1278.las	Adjusted GPS Time
14T_PK_1279.las	Adjusted GPS Time
14T_PK_1280.las	Adjusted GPS Time
14T_PK_1281.las	Adjusted GPS Time
14T_PK_1282.las	Adjusted GPS Time
14T_PK_1283.las	Adjusted GPS Time
14T_PK_1284.las	Adjusted GPS Time
14T_PK_1285.las	Adjusted GPS Time
14T_PK_1286.las	Adjusted GPS Time
14T_PK_1287.las	Adjusted GPS Time
14T_PK_1288.las	Adjusted GPS Time
14T_PK_1289.las	Adjusted GPS Time
14T_PK_1290.las	Adjusted GPS Time
14T_PK_1291.las	Adjusted GPS Time
14T_PK_1292.las	Adjusted GPS Time
14T_PK_1293.las	Adjusted GPS Time
14T_PK_1294.las	Adjusted GPS Time
14T_PK_1295.las	Adjusted GPS Time
14T_PK_1296.las	Adjusted GPS Time
14T_PK_1297.las	Adjusted GPS Time
14T_PK_1298.las	Adjusted GPS Time
14T_PK_1299.las	Adjusted GPS Time
14T_PK_1367.las	Adjusted GPS Time
14T_PK_1368.las	Adjusted GPS Time
14T_PK_1369.las	Adjusted GPS Time
14T_PK_1370.las	Adjusted GPS Time
14T_PK_1371.las	Adjusted GPS Time
14T_PK_1372.las	Adjusted GPS Time
14T_PK_1373.las	Adjusted GPS Time
14T_PK_1374.las	Adjusted GPS Time
14T_PK_1375.las	Adjusted GPS Time
14T_PK_1376.las	Adjusted GPS Time
14T_PK_1377.las	Adjusted GPS Time
14T_PK_1378.las	Adjusted GPS Time
14T_PK_1379.las	Adjusted GPS Time
14T_PK_1380.las	Adjusted GPS Time
14T_PK_1381.las	Adjusted GPS Time
14T_PK_1382.las	Adjusted GPS Time
14T_PK_1383.las	Adjusted GPS Time
14T_PK_1384.las	Adjusted GPS Time
14T_PK_1385.las	Adjusted GPS Time
14T_PK_1386.las	Adjusted GPS Time
14T_PK_1387.las	Adjusted GPS Time

DPH-3 Report on Time of Global Positioning System Data (Tiled Data) - continued

File	GPS Time Type
14T_PK_1388.las	Adjusted GPS Time
14T_PK_1389.las	Adjusted GPS Time
14T_PK_1390.las	Adjusted GPS Time
14T_PK_1391.las	Adjusted GPS Time
14T_PK_1392.las	Adjusted GPS Time
14T_PK_1393.las	Adjusted GPS Time
14T_PK_1394.las	Adjusted GPS Time
14T_PK_1395.las	Adjusted GPS Time
14T_PK_1396.las	Adjusted GPS Time
14T_PK_1397.las	Adjusted GPS Time
14T_PK_1398.las	Adjusted GPS Time
14T_PK_1399.las	Adjusted GPS Time
14T_PK_1467.las	Adjusted GPS Time
14T_PK_1468.las	Adjusted GPS Time
14T_PK_1469.las	Adjusted GPS Time
14T_PK_1470.las	Adjusted GPS Time
14T_PK_1471.las	Adjusted GPS Time
14T_PK_1472.las	Adjusted GPS Time
14T_PK_1473.las	Adjusted GPS Time
14T_PK_1474.las	Adjusted GPS Time
14T_PK_1475.las	Adjusted GPS Time
14T_PK_1476.las	Adjusted GPS Time
14T_PK_1477.las	Adjusted GPS Time
14T_PK_1478.las	Adjusted GPS Time
14T_PK_1479.las	Adjusted GPS Time
14T_PK_1480.las	Adjusted GPS Time
14T_PK_1481.las	Adjusted GPS Time
14T_PK_1482.las	Adjusted GPS Time
14T_PK_1483.las	Adjusted GPS Time
14T_PK_1484.las	Adjusted GPS Time
14T_PK_1485.las	Adjusted GPS Time
14T_PK_1486.las	Adjusted GPS Time
14T_PK_1487.las	Adjusted GPS Time
14T_PK_1488.las	Adjusted GPS Time
14T_PK_1489.las	Adjusted GPS Time
14T_PK_1490.las	Adjusted GPS Time
14T_PK_1491.las	Adjusted GPS Time
14T_PK_1492.las	Adjusted GPS Time
14T_PK_1493.las	Adjusted GPS Time
14T_PK_1494.las	Adjusted GPS Time
14T_PK_1495.las	Adjusted GPS Time
14T_PK_1496.las	Adjusted GPS Time
14T_PK_1497.las	Adjusted GPS Time
14T_PK_1498.las	Adjusted GPS Time
14T_PK_1499.las	Adjusted GPS Time
14T_PK_1567.las	Adjusted GPS Time
14T_PK_1568.las	Adjusted GPS Time

DPH-3 Report on Time of Global Positioning System Data (Tiled Data) - continued

File	GPS Time Type
14T_PK_1569.las	Adjusted GPS Time
14T_PK_1570.las	Adjusted GPS Time
14T_PK_1571.las	Adjusted GPS Time
14T_PK_1572.las	Adjusted GPS Time
14T_PK_1573.las	Adjusted GPS Time
14T_PK_1574.las	Adjusted GPS Time
14T_PK_1575.las	Adjusted GPS Time
14T_PK_1576.las	Adjusted GPS Time
14T_PK_1577.las	Adjusted GPS Time
14T_PK_1578.las	Adjusted GPS Time
14T_PK_1579.las	Adjusted GPS Time
14T_PK_1580.las	Adjusted GPS Time
14T_PK_1581.las	Adjusted GPS Time
14T_PK_1582.las	Adjusted GPS Time
14T_PK_1583.las	Adjusted GPS Time
14T_PK_1584.las	Adjusted GPS Time
14T_PK_1585.las	Adjusted GPS Time
14T_PK_1586.las	Adjusted GPS Time
14T_PK_1587.las	Adjusted GPS Time
14T_PK_1588.las	Adjusted GPS Time
14T_PK_1589.las	Adjusted GPS Time
14T_PK_1590.las	Adjusted GPS Time
14T_PK_1591.las	Adjusted GPS Time
14T_PK_1592.las	Adjusted GPS Time
14T_PK_1593.las	Adjusted GPS Time
14T_PK_1594.las	Adjusted GPS Time
14T_PK_1595.las	Adjusted GPS Time
14T_PK_1596.las	Adjusted GPS Time
14T_PK_1597.las	Adjusted GPS Time
14T_PK_1598.las	Adjusted GPS Time
14T_PK_1599.las	Adjusted GPS Time
14T_PK_1667.las	Adjusted GPS Time
14T_PK_1668.las	Adjusted GPS Time
14T_PK_1669.las	Adjusted GPS Time
14T_PK_1670.las	Adjusted GPS Time
14T_PK_1671.las	Adjusted GPS Time
14T_PK_1672.las	Adjusted GPS Time
14T_PK_1673.las	Adjusted GPS Time
14T_PK_1674.las	Adjusted GPS Time
14T_PK_1675.las	Adjusted GPS Time
14T_PK_1676.las	Adjusted GPS Time
14T_PK_1677.las	Adjusted GPS Time
14T_PK_1678.las	Adjusted GPS Time
14T_PK_1679.las	Adjusted GPS Time
14T_PK_1680.las	Adjusted GPS Time
14T_PK_1681.las	Adjusted GPS Time
14T_PK_1682.las	Adjusted GPS Time

DPH-3 Report on Time of Global Positioning System Data (Tiled Data) - continued

File	GPS Time Type
14T_PK_1683.las	Adjusted GPS Time
14T_PK_1684.las	Adjusted GPS Time
14T_PK_1685.las	Adjusted GPS Time
14T_PK_1686.las	Adjusted GPS Time
14T_PK_1687.las	Adjusted GPS Time
14T_PK_1688.las	Adjusted GPS Time
14T_PK_1689.las	Adjusted GPS Time
14T_PK_1690.las	Adjusted GPS Time
14T_PK_1691.las	Adjusted GPS Time
14T_PK_1692.las	Adjusted GPS Time
14T_PK_1693.las	Adjusted GPS Time
14T_PK_1694.las	Adjusted GPS Time
14T_PK_1695.las	Adjusted GPS Time
14T_PK_1696.las	Adjusted GPS Time
14T_PK_1697.las	Adjusted GPS Time
14T_PK_1698.las	Adjusted GPS Time
14T_PK_1699.las	Adjusted GPS Time
14T_PK_1767.las	Adjusted GPS Time
14T_PK_1768.las	Adjusted GPS Time
14T_PK_1769.las	Adjusted GPS Time
14T_PK_1770.las	Adjusted GPS Time
14T_PK_1771.las	Adjusted GPS Time
14T_PK_1772.las	Adjusted GPS Time
14T_PK_1773.las	Adjusted GPS Time
14T_PK_1774.las	Adjusted GPS Time
14T_PK_1775.las	Adjusted GPS Time
14T_PK_1776.las	Adjusted GPS Time
14T_PK_1777.las	Adjusted GPS Time
14T_PK_1778.las	Adjusted GPS Time
14T_PK_1779.las	Adjusted GPS Time
14T_PK_1780.las	Adjusted GPS Time
14T_PK_1781.las	Adjusted GPS Time
14T_PK_1782.las	Adjusted GPS Time
14T_PK_1783.las	Adjusted GPS Time
14T_PK_1784.las	Adjusted GPS Time
14T_PK_1785.las	Adjusted GPS Time
14T_PK_1786.las	Adjusted GPS Time
14T_PK_1787.las	Adjusted GPS Time
14T_PK_1788.las	Adjusted GPS Time
14T_PK_1789.las	Adjusted GPS Time
14T_PK_1790.las	Adjusted GPS Time
14T_PK_1791.las	Adjusted GPS Time
14T_PK_1792.las	Adjusted GPS Time
14T_PK_1793.las	Adjusted GPS Time
14T_PK_1794.las	Adjusted GPS Time
14T_PK_1795.las	Adjusted GPS Time
14T_PK_1796.las	Adjusted GPS Time

DPH-3 Report on Time of Global Positioning System Data (Tiled Data) - continued

File	GPS Time Type
14T_PK_1797.las	Adjusted GPS Time
14T_PK_1798.las	Adjusted GPS Time
14T_PK_1799.las	Adjusted GPS Time
14T_PK_1867.las	Adjusted GPS Time
14T_PK_1868.las	Adjusted GPS Time
14T_PK_1869.las	Adjusted GPS Time
14T_PK_1870.las	Adjusted GPS Time
14T_PK_1871.las	Adjusted GPS Time
14T_PK_1872.las	Adjusted GPS Time
14T_PK_1873.las	Adjusted GPS Time
14T_PK_1874.las	Adjusted GPS Time
14T_PK_1875.las	Adjusted GPS Time
14T_PK_1876.las	Adjusted GPS Time
14T_PK_1877.las	Adjusted GPS Time
14T_PK_1878.las	Adjusted GPS Time
14T_PK_1879.las	Adjusted GPS Time
14T_PK_1880.las	Adjusted GPS Time
14T_PK_1881.las	Adjusted GPS Time
14T_PK_1882.las	Adjusted GPS Time
14T_PK_1883.las	Adjusted GPS Time
14T_PK_1884.las	Adjusted GPS Time
14T_PK_1885.las	Adjusted GPS Time
14T_PK_1886.las	Adjusted GPS Time
14T_PK_1887.las	Adjusted GPS Time
14T_PK_1888.las	Adjusted GPS Time
14T_PK_1889.las	Adjusted GPS Time
14T_PK_1890.las	Adjusted GPS Time
14T_PK_1891.las	Adjusted GPS Time
14T_PK_1892.las	Adjusted GPS Time
14T_PK_1893.las	Adjusted GPS Time
14T_PK_1894.las	Adjusted GPS Time
14T_PK_1895.las	Adjusted GPS Time
14T_PK_1896.las	Adjusted GPS Time
14T_PK_1897.las	Adjusted GPS Time
14T_PK_1898.las	Adjusted GPS Time
14T_PK_1899.las	Adjusted GPS Time
14T_PK_1967.las	Adjusted GPS Time
14T_PK_1968.las	Adjusted GPS Time
14T_PK_1969.las	Adjusted GPS Time
14T_PK_1970.las	Adjusted GPS Time
14T_PK_1971.las	Adjusted GPS Time
14T_PK_1972.las	Adjusted GPS Time
14T_PK_1973.las	Adjusted GPS Time
14T_PK_1974.las	Adjusted GPS Time
14T_PK_1975.las	Adjusted GPS Time
14T_PK_1976.las	Adjusted GPS Time
14T_PK_1977.las	Adjusted GPS Time

DPH-3 Report on Time of Global Positioning System Data (Tiled Data) - continued

File	GPS Time Type
14T_PK_1978.las	Adjusted GPS Time
14T_PK_1979.las	Adjusted GPS Time
14T_PK_1980.las	Adjusted GPS Time
14T_PK_1981.las	Adjusted GPS Time
14T_PK_1982.las	Adjusted GPS Time
14T_PK_1983.las	Adjusted GPS Time
14T_PK_1984.las	Adjusted GPS Time
14T_PK_1985.las	Adjusted GPS Time
14T_PK_1986.las	Adjusted GPS Time
14T_PK_1987.las	Adjusted GPS Time
14T_PK_1988.las	Adjusted GPS Time
14T_PK_1989.las	Adjusted GPS Time
14T_PK_1990.las	Adjusted GPS Time
14T_PK_1991.las	Adjusted GPS Time
14T_PK_1992.las	Adjusted GPS Time
14T_PK_1993.las	Adjusted GPS Time
14T_PK_1994.las	Adjusted GPS Time
14T_PK_1995.las	Adjusted GPS Time
14T_PK_1996.las	Adjusted GPS Time
14T_PK_1997.las	Adjusted GPS Time
14T_PK_1998.las	Adjusted GPS Time
14T_PK_1999.las	Adjusted GPS Time
14T_PK_2067.las	Adjusted GPS Time
14T_PK_2068.las	Adjusted GPS Time
14T_PK_2069.las	Adjusted GPS Time
14T_PK_2070.las	Adjusted GPS Time
14T_PK_2071.las	Adjusted GPS Time
14T_PK_2072.las	Adjusted GPS Time
14T_PK_2073.las	Adjusted GPS Time
14T_PK_2074.las	Adjusted GPS Time
14T_PK_2075.las	Adjusted GPS Time
14T_PK_2076.las	Adjusted GPS Time
14T_PK_2077.las	Adjusted GPS Time
14T_PK_2078.las	Adjusted GPS Time
14T_PK_2079.las	Adjusted GPS Time
14T_PK_2080.las	Adjusted GPS Time
14T_PK_2081.las	Adjusted GPS Time
14T_PK_2082.las	Adjusted GPS Time
14T_PK_2083.las	Adjusted GPS Time
14T_PK_2084.las	Adjusted GPS Time
14T_PK_2085.las	Adjusted GPS Time
14T_PK_2086.las	Adjusted GPS Time
14T_PK_2087.las	Adjusted GPS Time
14T_PK_2088.las	Adjusted GPS Time
14T_PK_2089.las	Adjusted GPS Time
14T_PK_2090.las	Adjusted GPS Time
14T_PK_2091.las	Adjusted GPS Time

DPH-3 Report on Time of Global Positioning System Data (Tiled Data) - continued

File	GPS Time Type
14T_PK_2092.las	Adjusted GPS Time
14T_PK_2093.las	Adjusted GPS Time
14T_PK_2094.las	Adjusted GPS Time
14T_PK_2095.las	Adjusted GPS Time
14T_PK_2096.las	Adjusted GPS Time
14T_PK_2097.las	Adjusted GPS Time
14T_PK_2098.las	Adjusted GPS Time
14T_PK_2099.las	Adjusted GPS Time
14T_PK_2167.las	Adjusted GPS Time
14T_PK_2168.las	Adjusted GPS Time
14T_PK_2169.las	Adjusted GPS Time
14T_PK_2170.las	Adjusted GPS Time
14T_PK_2171.las	Adjusted GPS Time
14T_PK_2172.las	Adjusted GPS Time
14T_PK_2173.las	Adjusted GPS Time
14T_PK_2174.las	Adjusted GPS Time
14T_PK_2175.las	Adjusted GPS Time
14T_PK_2176.las	Adjusted GPS Time
14T_PK_2177.las	Adjusted GPS Time
14T_PK_2178.las	Adjusted GPS Time
14T_PK_2179.las	Adjusted GPS Time
14T_PK_2180.las	Adjusted GPS Time
14T_PK_2181.las	Adjusted GPS Time
14T_PK_2182.las	Adjusted GPS Time
14T_PK_2183.las	Adjusted GPS Time
14T_PK_2184.las	Adjusted GPS Time
14T_PK_2185.las	Adjusted GPS Time
14T_PK_2186.las	Adjusted GPS Time
14T_PK_2187.las	Adjusted GPS Time
14T_PK_2188.las	Adjusted GPS Time
14T_PK_2189.las	Adjusted GPS Time
14T_PK_2190.las	Adjusted GPS Time
14T_PK_2191.las	Adjusted GPS Time
14T_PK_2192.las	Adjusted GPS Time
14T_PK_2193.las	Adjusted GPS Time
14T_PK_2194.las	Adjusted GPS Time
14T_PK_2195.las	Adjusted GPS Time
14T_PK_2196.las	Adjusted GPS Time
14T_PK_2197.las	Adjusted GPS Time
14T_PK_2198.las	Adjusted GPS Time
14T_PK_2199.las	Adjusted GPS Time
14T_PK_2267.las	Adjusted GPS Time
14T_PK_2268.las	Adjusted GPS Time
14T_PK_2269.las	Adjusted GPS Time
14T_PK_2270.las	Adjusted GPS Time
14T_PK_2271.las	Adjusted GPS Time
14T_PK_2272.las	Adjusted GPS Time

DPH-3 Report on Time of Global Positioning System Data (Tiled Data) - continued

File	GPS Time Type
14T_PK_2273.las	Adjusted GPS Time
14T_PK_2274.las	Adjusted GPS Time
14T_PK_2275.las	Adjusted GPS Time
14T_PK_2276.las	Adjusted GPS Time
14T_PK_2277.las	Adjusted GPS Time
14T_PK_2278.las	Adjusted GPS Time
14T_PK_2279.las	Adjusted GPS Time
14T_PK_2280.las	Adjusted GPS Time
14T_PK_2281.las	Adjusted GPS Time
14T_PK_2282.las	Adjusted GPS Time
14T_PK_2283.las	Adjusted GPS Time
14T_PK_2284.las	Adjusted GPS Time
14T_PK_2285.las	Adjusted GPS Time
14T_PK_2286.las	Adjusted GPS Time
14T_PK_2287.las	Adjusted GPS Time
14T_PK_2288.las	Adjusted GPS Time
14T_PK_2289.las	Adjusted GPS Time
14T_PK_2290.las	Adjusted GPS Time
14T_PK_2291.las	Adjusted GPS Time
14T_PK_2292.las	Adjusted GPS Time
14T_PK_2293.las	Adjusted GPS Time
14T_PK_2294.las	Adjusted GPS Time
14T_PK_2295.las	Adjusted GPS Time
14T_PK_2296.las	Adjusted GPS Time
14T_PK_2297.las	Adjusted GPS Time
14T_PK_2298.las	Adjusted GPS Time
14T_PK_2299.las	Adjusted GPS Time
14T_PK_2367.las	Adjusted GPS Time
14T_PK_2368.las	Adjusted GPS Time
14T_PK_2369.las	Adjusted GPS Time
14T_PK_2370.las	Adjusted GPS Time
14T_PK_2371.las	Adjusted GPS Time
14T_PK_2372.las	Adjusted GPS Time
14T_PK_2373.las	Adjusted GPS Time
14T_PK_2374.las	Adjusted GPS Time
14T_PK_2375.las	Adjusted GPS Time
14T_PK_2376.las	Adjusted GPS Time
14T_PK_2377.las	Adjusted GPS Time
14T_PK_2378.las	Adjusted GPS Time
14T_PK_2379.las	Adjusted GPS Time
14T_PK_2380.las	Adjusted GPS Time
14T_PK_2381.las	Adjusted GPS Time
14T_PK_2382.las	Adjusted GPS Time
14T_PK_2383.las	Adjusted GPS Time
14T_PK_2384.las	Adjusted GPS Time
14T_PK_2385.las	Adjusted GPS Time
14T_PK_2386.las	Adjusted GPS Time

DPH-3 Report on Time of Global Positioning System Data (Tiled Data) - continued

File	GPS Time Type
14T_PK_2387.las	Adjusted GPS Time
14T_PK_2388.las	Adjusted GPS Time
14T_PK_2389.las	Adjusted GPS Time
14T_PK_2390.las	Adjusted GPS Time
14T_PK_2391.las	Adjusted GPS Time
14T_PK_2392.las	Adjusted GPS Time
14T_PK_2393.las	Adjusted GPS Time
14T_PK_2394.las	Adjusted GPS Time
14T_PK_2395.las	Adjusted GPS Time
14T_PK_2396.las	Adjusted GPS Time
14T_PK_2397.las	Adjusted GPS Time
14T_PK_2398.las	Adjusted GPS Time
14T_PK_2399.las	Adjusted GPS Time
14T_PK_2467.las	Adjusted GPS Time
14T_PK_2468.las	Adjusted GPS Time
14T_PK_2469.las	Adjusted GPS Time
14T_PK_2470.las	Adjusted GPS Time
14T_PK_2471.las	Adjusted GPS Time
14T_PK_2472.las	Adjusted GPS Time
14T_PK_2473.las	Adjusted GPS Time
14T_PK_2474.las	Adjusted GPS Time
14T_PK_2475.las	Adjusted GPS Time
14T_PK_2476.las	Adjusted GPS Time
14T_PK_2477.las	Adjusted GPS Time
14T_PK_2478.las	Adjusted GPS Time
14T_PK_2479.las	Adjusted GPS Time
14T_PK_2480.las	Adjusted GPS Time
14T_PK_2481.las	Adjusted GPS Time
14T_PK_2482.las	Adjusted GPS Time
14T_PK_2483.las	Adjusted GPS Time
14T_PK_2484.las	Adjusted GPS Time
14T_PK_2485.las	Adjusted GPS Time
14T_PK_2486.las	Adjusted GPS Time
14T_PK_2487.las	Adjusted GPS Time
14T_PK_2488.las	Adjusted GPS Time
14T_PK_2489.las	Adjusted GPS Time
14T_PK_2490.las	Adjusted GPS Time
14T_PK_2491.las	Adjusted GPS Time
14T_PK_2492.las	Adjusted GPS Time
14T_PK_2493.las	Adjusted GPS Time
14T_PK_2494.las	Adjusted GPS Time
14T_PK_2495.las	Adjusted GPS Time
14T_PK_2496.las	Adjusted GPS Time
14T_PK_2497.las	Adjusted GPS Time
14T_PK_2498.las	Adjusted GPS Time
14T_PK_2499.las	Adjusted GPS Time
14T_PK_2567.las	Adjusted GPS Time

DPH-3 Report on Time of Global Positioning System Data (Tiled Data) - continued

File	GPS Time Type
14T_PK_2568.las	Adjusted GPS Time
14T_PK_2569.las	Adjusted GPS Time
14T_PK_2570.las	Adjusted GPS Time
14T_PK_2571.las	Adjusted GPS Time
14T_PK_2572.las	Adjusted GPS Time
14T_PK_2573.las	Adjusted GPS Time
14T_PK_2574.las	Adjusted GPS Time
14T_PK_2575.las	Adjusted GPS Time
14T_PK_2576.las	Adjusted GPS Time
14T_PK_2577.las	Adjusted GPS Time
14T_PK_2578.las	Adjusted GPS Time
14T_PK_2579.las	Adjusted GPS Time
14T_PK_2580.las	Adjusted GPS Time
14T_PK_2581.las	Adjusted GPS Time
14T_PK_2582.las	Adjusted GPS Time
14T_PK_2583.las	Adjusted GPS Time
14T_PK_2584.las	Adjusted GPS Time
14T_PK_2585.las	Adjusted GPS Time
14T_PK_2586.las	Adjusted GPS Time
14T_PK_2587.las	Adjusted GPS Time
14T_PK_2588.las	Adjusted GPS Time
14T_PK_2589.las	Adjusted GPS Time
14T_PK_2590.las	Adjusted GPS Time
14T_PK_2591.las	Adjusted GPS Time
14T_PK_2592.las	Adjusted GPS Time
14T_PK_2593.las	Adjusted GPS Time
14T_PK_2594.las	Adjusted GPS Time
14T_PK_2595.las	Adjusted GPS Time
14T_PK_2596.las	Adjusted GPS Time
14T_PK_2597.las	Adjusted GPS Time
14T_PK_2598.las	Adjusted GPS Time
14T_PK_2599.las	Adjusted GPS Time
14T_PK_2667.las	Adjusted GPS Time
14T_PK_2668.las	Adjusted GPS Time
14T_PK_2669.las	Adjusted GPS Time
14T_PK_2670.las	Adjusted GPS Time
14T_PK_2671.las	Adjusted GPS Time
14T_PK_2672.las	Adjusted GPS Time
14T_PK_2673.las	Adjusted GPS Time
14T_PK_2674.las	Adjusted GPS Time
14T_PK_2675.las	Adjusted GPS Time
14T_PK_2676.las	Adjusted GPS Time
14T_PK_2677.las	Adjusted GPS Time
14T_PK_2678.las	Adjusted GPS Time
14T_PK_2679.las	Adjusted GPS Time
14T_PK_2680.las	Adjusted GPS Time
14T_PK_2681.las	Adjusted GPS Time

DPH-3 Report on Time of Global Positioning System Data (Tiled Data) - continued

File	GPS Time Type
14T_PK_2682.las	Adjusted GPS Time
14T_PK_2683.las	Adjusted GPS Time
14T_PK_2684.las	Adjusted GPS Time
14T_PK_2685.las	Adjusted GPS Time
14T_PK_2686.las	Adjusted GPS Time
14T_PK_2687.las	Adjusted GPS Time
14T_PK_2688.las	Adjusted GPS Time
14T_PK_2689.las	Adjusted GPS Time
14T_PK_2690.las	Adjusted GPS Time
14T_PK_2691.las	Adjusted GPS Time
14T_PK_2692.las	Adjusted GPS Time
14T_PK_2693.las	Adjusted GPS Time
14T_PK_2694.las	Adjusted GPS Time
14T_PK_2695.las	Adjusted GPS Time
14T_PK_2696.las	Adjusted GPS Time
14T_PK_2697.las	Adjusted GPS Time
14T_PK_2698.las	Adjusted GPS Time
14T_PK_2699.las	Adjusted GPS Time
14T_PK_2767.las	Adjusted GPS Time
14T_PK_2768.las	Adjusted GPS Time
14T_PK_2769.las	Adjusted GPS Time
14T_PK_2770.las	Adjusted GPS Time
14T_PK_2771.las	Adjusted GPS Time
14T_PK_2772.las	Adjusted GPS Time
14T_PK_2773.las	Adjusted GPS Time
14T_PK_2774.las	Adjusted GPS Time
14T_PK_2775.las	Adjusted GPS Time
14T_PK_2776.las	Adjusted GPS Time
14T_PK_2777.las	Adjusted GPS Time
14T_PK_2778.las	Adjusted GPS Time
14T_PK_2779.las	Adjusted GPS Time
14T_PK_2780.las	Adjusted GPS Time
14T_PK_2781.las	Adjusted GPS Time
14T_PK_2782.las	Adjusted GPS Time
14T_PK_2783.las	Adjusted GPS Time
14T_PK_2784.las	Adjusted GPS Time
14T_PK_2785.las	Adjusted GPS Time
14T_PK_2786.las	Adjusted GPS Time
14T_PK_2787.las	Adjusted GPS Time
14T_PK_2788.las	Adjusted GPS Time
14T_PK_2789.las	Adjusted GPS Time
14T_PK_2790.las	Adjusted GPS Time
14T_PK_2791.las	Adjusted GPS Time
14T_PK_2792.las	Adjusted GPS Time
14T_PK_2793.las	Adjusted GPS Time
14T_PK_2794.las	Adjusted GPS Time
14T_PK_2795.las	Adjusted GPS Time

DPH-3 Report on Time of Global Positioning System Data (Tiled Data) - continued

File	GPS Time Type
14T_PK_2796.las	Adjusted GPS Time
14T_PK_2797.las	Adjusted GPS Time
14T_PK_2798.las	Adjusted GPS Time
14T_PK_2799.las	Adjusted GPS Time
14T_PK_2867.las	Adjusted GPS Time
14T_PK_2868.las	Adjusted GPS Time
14T_PK_2869.las	Adjusted GPS Time
14T_PK_2870.las	Adjusted GPS Time
14T_PK_2871.las	Adjusted GPS Time
14T_PK_2872.las	Adjusted GPS Time
14T_PK_2873.las	Adjusted GPS Time
14T_PK_2874.las	Adjusted GPS Time
14T_PK_2875.las	Adjusted GPS Time
14T_PK_2876.las	Adjusted GPS Time
14T_PK_2877.las	Adjusted GPS Time
14T_PK_2878.las	Adjusted GPS Time
14T_PK_2879.las	Adjusted GPS Time
14T_PK_2880.las	Adjusted GPS Time
14T_PK_2881.las	Adjusted GPS Time
14T_PK_2882.las	Adjusted GPS Time
14T_PK_2883.las	Adjusted GPS Time
14T_PK_2884.las	Adjusted GPS Time
14T_PK_2885.las	Adjusted GPS Time
14T_PK_2886.las	Adjusted GPS Time
14T_PK_2887.las	Adjusted GPS Time
14T_PK_2888.las	Adjusted GPS Time
14T_PK_2889.las	Adjusted GPS Time
14T_PK_2890.las	Adjusted GPS Time
14T_PK_2891.las	Adjusted GPS Time
14T_PK_2892.las	Adjusted GPS Time
14T_PK_2893.las	Adjusted GPS Time
14T_PK_2894.las	Adjusted GPS Time
14T_PK_2895.las	Adjusted GPS Time
14T_PK_2896.las	Adjusted GPS Time
14T_PK_2897.las	Adjusted GPS Time
14T_PK_2898.las	Adjusted GPS Time
14T_PK_2899.las	Adjusted GPS Time
14T_PK_2967.las	Adjusted GPS Time
14T_PK_2968.las	Adjusted GPS Time
14T_PK_2969.las	Adjusted GPS Time
14T_PK_2970.las	Adjusted GPS Time
14T_PK_2971.las	Adjusted GPS Time
14T_PK_2972.las	Adjusted GPS Time
14T_PK_2973.las	Adjusted GPS Time
14T_PK_2974.las	Adjusted GPS Time
14T_PK_2975.las	Adjusted GPS Time
14T_PK_2976.las	Adjusted GPS Time

DPH-3 Report on Time of Global Positioning System Data (Tiled Data) - continued

File	GPS Time Type
14T_PK_2977.las	Adjusted GPS Time
14T_PK_2978.las	Adjusted GPS Time
14T_PK_2979.las	Adjusted GPS Time
14T_PK_2980.las	Adjusted GPS Time
14T_PK_2981.las	Adjusted GPS Time
14T_PK_2982.las	Adjusted GPS Time
14T_PK_2983.las	Adjusted GPS Time
14T_PK_2984.las	Adjusted GPS Time
14T_PK_2985.las	Adjusted GPS Time
14T_PK_2986.las	Adjusted GPS Time
14T_PK_2987.las	Adjusted GPS Time
14T_PK_2988.las	Adjusted GPS Time
14T_PK_2989.las	Adjusted GPS Time
14T_PK_2990.las	Adjusted GPS Time
14T_PK_2991.las	Adjusted GPS Time
14T_PK_2992.las	Adjusted GPS Time
14T_PK_2993.las	Adjusted GPS Time
14T_PK_2994.las	Adjusted GPS Time
14T_PK_2995.las	Adjusted GPS Time
14T_PK_2996.las	Adjusted GPS Time
14T_PK_2997.las	Adjusted GPS Time
14T_PK_2998.las	Adjusted GPS Time
14T_PK_2999.las	Adjusted GPS Time
14T_PK_3067.las	Adjusted GPS Time
14T_PK_3068.las	Adjusted GPS Time
14T_PK_3069.las	Adjusted GPS Time
14T_PK_3070.las	Adjusted GPS Time
14T_PK_3071.las	Adjusted GPS Time
14T_PK_3072.las	Adjusted GPS Time
14T_PK_3073.las	Adjusted GPS Time
14T_PK_3074.las	Adjusted GPS Time
14T_PK_3075.las	Adjusted GPS Time
14T_PK_3076.las	Adjusted GPS Time
14T_PK_3077.las	Adjusted GPS Time
14T_PK_3078.las	Adjusted GPS Time
14T_PK_3079.las	Adjusted GPS Time
14T_PK_3080.las	Adjusted GPS Time
14T_PK_3081.las	Adjusted GPS Time
14T_PK_3082.las	Adjusted GPS Time
14T_PK_3083.las	Adjusted GPS Time
14T_PK_3084.las	Adjusted GPS Time
14T_PK_3085.las	Adjusted GPS Time
14T_PK_3086.las	Adjusted GPS Time
14T_PK_3087.las	Adjusted GPS Time
14T_PK_3088.las	Adjusted GPS Time
14T_PK_3089.las	Adjusted GPS Time
14T_PK_3090.las	Adjusted GPS Time

DPH-3 Report on Time of Global Positioning System Data (Tiled Data) - continued

File	GPS Time Type
14T_PK_3091.las	Adjusted GPS Time
14T_PK_3092.las	Adjusted GPS Time
14T_PK_3093.las	Adjusted GPS Time
14T_PK_3094.las	Adjusted GPS Time
14T_PK_3095.las	Adjusted GPS Time
14T_PK_3096.las	Adjusted GPS Time
14T_PK_3097.las	Adjusted GPS Time
14T_PK_3098.las	Adjusted GPS Time
14T_PK_3099.las	Adjusted GPS Time
14T_PK_3167.las	Adjusted GPS Time
14T_PK_3168.las	Adjusted GPS Time
14T_PK_3169.las	Adjusted GPS Time
14T_PK_3170.las	Adjusted GPS Time
14T_PK_3171.las	Adjusted GPS Time
14T_PK_3172.las	Adjusted GPS Time
14T_PK_3173.las	Adjusted GPS Time
14T_PK_3174.las	Adjusted GPS Time
14T_PK_3175.las	Adjusted GPS Time
14T_PK_3176.las	Adjusted GPS Time
14T_PK_3177.las	Adjusted GPS Time
14T_PK_3178.las	Adjusted GPS Time
14T_PK_3179.las	Adjusted GPS Time
14T_PK_3180.las	Adjusted GPS Time
14T_PK_3181.las	Adjusted GPS Time
14T_PK_3182.las	Adjusted GPS Time
14T_PK_3183.las	Adjusted GPS Time
14T_PK_3184.las	Adjusted GPS Time
14T_PK_3185.las	Adjusted GPS Time
14T_PK_3186.las	Adjusted GPS Time
14T_PK_3187.las	Adjusted GPS Time
14T_PK_3188.las	Adjusted GPS Time
14T_PK_3189.las	Adjusted GPS Time
14T_PK_3190.las	Adjusted GPS Time
14T_PK_3191.las	Adjusted GPS Time
14T_PK_3192.las	Adjusted GPS Time
14T_PK_3193.las	Adjusted GPS Time
14T_PK_3194.las	Adjusted GPS Time
14T_PK_3195.las	Adjusted GPS Time
14T_PK_3196.las	Adjusted GPS Time
14T_PK_3197.las	Adjusted GPS Time
14T_PK_3198.las	Adjusted GPS Time
14T_PK_3199.las	Adjusted GPS Time
14T_PK_3267.las	Adjusted GPS Time
14T_PK_3268.las	Adjusted GPS Time
14T_PK_3269.las	Adjusted GPS Time
14T_PK_3270.las	Adjusted GPS Time
14T_PK_3271.las	Adjusted GPS Time

DPH-3 Report on Time of Global Positioning System Data (Tiled Data) - continued

File	GPS Time Type
14T_PK_3272.las	Adjusted GPS Time
14T_PK_3273.las	Adjusted GPS Time
14T_PK_3274.las	Adjusted GPS Time
14T_PK_3275.las	Adjusted GPS Time
14T_PK_3276.las	Adjusted GPS Time
14T_PK_3277.las	Adjusted GPS Time
14T_PK_3278.las	Adjusted GPS Time
14T_PK_3279.las	Adjusted GPS Time
14T_PK_3280.las	Adjusted GPS Time
14T_PK_3281.las	Adjusted GPS Time
14T_PK_3282.las	Adjusted GPS Time
14T_PK_3283.las	Adjusted GPS Time
14T_PK_3284.las	Adjusted GPS Time
14T_PK_3285.las	Adjusted GPS Time
14T_PK_3286.las	Adjusted GPS Time
14T_PK_3287.las	Adjusted GPS Time
14T_PK_3288.las	Adjusted GPS Time
14T_PK_3289.las	Adjusted GPS Time
14T_PK_3290.las	Adjusted GPS Time
14T_PK_3291.las	Adjusted GPS Time
14T_PK_3292.las	Adjusted GPS Time
14T_PK_3293.las	Adjusted GPS Time
14T_PK_3294.las	Adjusted GPS Time
14T_PK_3295.las	Adjusted GPS Time
14T_PK_3296.las	Adjusted GPS Time
14T_PK_3297.las	Adjusted GPS Time
14T_PK_3298.las	Adjusted GPS Time
14T_PK_3299.las	Adjusted GPS Time
14T_PK_3367.las	Adjusted GPS Time
14T_PK_3368.las	Adjusted GPS Time
14T_PK_3369.las	Adjusted GPS Time
14T_PK_3370.las	Adjusted GPS Time
14T_PK_3371.las	Adjusted GPS Time
14T_PK_3372.las	Adjusted GPS Time
14T_PK_3373.las	Adjusted GPS Time
14T_PK_3374.las	Adjusted GPS Time
14T_PK_3375.las	Adjusted GPS Time
14T_PK_3376.las	Adjusted GPS Time
14T_PK_3377.las	Adjusted GPS Time
14T_PK_3378.las	Adjusted GPS Time
14T_PK_3379.las	Adjusted GPS Time
14T_PK_3380.las	Adjusted GPS Time
14T_PK_3381.las	Adjusted GPS Time
14T_PK_3382.las	Adjusted GPS Time
14T_PK_3383.las	Adjusted GPS Time
14T_PK_3384.las	Adjusted GPS Time
14T_PK_3385.las	Adjusted GPS Time

DPH-3 Report on Time of Global Positioning System Data (Tiled Data) - continued

File	GPS Time Type
14T_PK_3386.las	Adjusted GPS Time
14T_PK_3387.las	Adjusted GPS Time
14T_PK_3388.las	Adjusted GPS Time
14T_PK_3389.las	Adjusted GPS Time
14T_PK_3390.las	Adjusted GPS Time
14T_PK_3391.las	Adjusted GPS Time
14T_PK_3392.las	Adjusted GPS Time
14T_PK_3393.las	Adjusted GPS Time
14T_PK_3394.las	Adjusted GPS Time
14T_PK_3395.las	Adjusted GPS Time
14T_PK_3396.las	Adjusted GPS Time
14T_PK_3397.las	Adjusted GPS Time
14T_PK_3398.las	Adjusted GPS Time
14T_PK_3399.las	Adjusted GPS Time
14T_PK_3467.las	Adjusted GPS Time
14T_PK_3468.las	Adjusted GPS Time
14T_PK_3469.las	Adjusted GPS Time
14T_PK_3470.las	Adjusted GPS Time
14T_PK_3471.las	Adjusted GPS Time
14T_PK_3472.las	Adjusted GPS Time
14T_PK_3473.las	Adjusted GPS Time
14T_PK_3474.las	Adjusted GPS Time
14T_PK_3475.las	Adjusted GPS Time
14T_PK_3476.las	Adjusted GPS Time
14T_PK_3477.las	Adjusted GPS Time
14T_PK_3478.las	Adjusted GPS Time
14T_PK_3479.las	Adjusted GPS Time
14T_PK_3480.las	Adjusted GPS Time
14T_PK_3481.las	Adjusted GPS Time
14T_PK_3482.las	Adjusted GPS Time
14T_PK_3483.las	Adjusted GPS Time
14T_PK_3484.las	Adjusted GPS Time
14T_PK_3485.las	Adjusted GPS Time
14T_PK_3486.las	Adjusted GPS Time
14T_PK_3487.las	Adjusted GPS Time
14T_PK_3488.las	Adjusted GPS Time
14T_PK_3489.las	Adjusted GPS Time
14T_PK_3490.las	Adjusted GPS Time
14T_PK_3491.las	Adjusted GPS Time
14T_PK_3492.las	Adjusted GPS Time
14T_PK_3493.las	Adjusted GPS Time
14T_PK_3494.las	Adjusted GPS Time
14T_PK_3495.las	Adjusted GPS Time
14T_PK_3496.las	Adjusted GPS Time
14T_PK_3497.las	Adjusted GPS Time
14T_PK_3498.las	Adjusted GPS Time
14T_PK_3499.las	Adjusted GPS Time

DPH-3 Report on Time of Global Positioning System Data (Tiled Data) - continued

File	GPS Time Type
14T_PK_3567.las	Adjusted GPS Time
14T_PK_3568.las	Adjusted GPS Time
14T_PK_3569.las	Adjusted GPS Time
14T_PK_3570.las	Adjusted GPS Time
14T_PK_3571.las	Adjusted GPS Time
14T_PK_3572.las	Adjusted GPS Time
14T_PK_3573.las	Adjusted GPS Time
14T_PK_3574.las	Adjusted GPS Time
14T_PK_3575.las	Adjusted GPS Time
14T_PK_3576.las	Adjusted GPS Time
14T_PK_3577.las	Adjusted GPS Time
14T_PK_3578.las	Adjusted GPS Time
14T_PK_3579.las	Adjusted GPS Time
14T_PK_3580.las	Adjusted GPS Time
14T_PK_3581.las	Adjusted GPS Time
14T_PK_3582.las	Adjusted GPS Time
14T_PK_3583.las	Adjusted GPS Time
14T_PK_3584.las	Adjusted GPS Time
14T_PK_3585.las	Adjusted GPS Time
14T_PK_3586.las	Adjusted GPS Time
14T_PK_3587.las	Adjusted GPS Time
14T_PK_3588.las	Adjusted GPS Time
14T_PK_3589.las	Adjusted GPS Time
14T_PK_3590.las	Adjusted GPS Time
14T_PK_3591.las	Adjusted GPS Time
14T_PK_3592.las	Adjusted GPS Time
14T_PK_3593.las	Adjusted GPS Time
14T_PK_3594.las	Adjusted GPS Time
14T_PK_3595.las	Adjusted GPS Time
14T_PK_3596.las	Adjusted GPS Time
14T_PK_3597.las	Adjusted GPS Time
14T_PK_3598.las	Adjusted GPS Time
14T_PK_3599.las	Adjusted GPS Time
14T_PK_3667.las	Adjusted GPS Time
14T_PK_3668.las	Adjusted GPS Time
14T_PK_3669.las	Adjusted GPS Time
14T_PK_3670.las	Adjusted GPS Time
14T_PK_3671.las	Adjusted GPS Time
14T_PK_3672.las	Adjusted GPS Time
14T_PK_3673.las	Adjusted GPS Time
14T_PK_3674.las	Adjusted GPS Time
14T_PK_3675.las	Adjusted GPS Time
14T_PK_3676.las	Adjusted GPS Time
14T_PK_3677.las	Adjusted GPS Time
14T_PK_3678.las	Adjusted GPS Time
14T_PK_3679.las	Adjusted GPS Time
14T_PK_3680.las	Adjusted GPS Time

DPH-3 Report on Time of Global Positioning System Data (Tiled Data) - continued

File	GPS Time Type
14T_PK_3681.las	Adjusted GPS Time
14T_PK_3682.las	Adjusted GPS Time
14T_PK_3683.las	Adjusted GPS Time
14T_PK_3684.las	Adjusted GPS Time
14T_PK_3685.las	Adjusted GPS Time
14T_PK_3686.las	Adjusted GPS Time
14T_PK_3687.las	Adjusted GPS Time
14T_PK_3688.las	Adjusted GPS Time
14T_PK_3689.las	Adjusted GPS Time
14T_PK_3690.las	Adjusted GPS Time
14T_PK_3691.las	Adjusted GPS Time
14T_PK_3692.las	Adjusted GPS Time
14T_PK_3693.las	Adjusted GPS Time
14T_PK_3694.las	Adjusted GPS Time
14T_PK_3695.las	Adjusted GPS Time
14T_PK_3696.las	Adjusted GPS Time
14T_PK_3697.las	Adjusted GPS Time
14T_PK_3698.las	Adjusted GPS Time
14T_PK_3699.las	Adjusted GPS Time
14T_PK_3767.las	Adjusted GPS Time
14T_PK_3768.las	Adjusted GPS Time
14T_PK_3769.las	Adjusted GPS Time
14T_PK_3770.las	Adjusted GPS Time
14T_PK_3771.las	Adjusted GPS Time
14T_PK_3772.las	Adjusted GPS Time
14T_PK_3773.las	Adjusted GPS Time
14T_PK_3774.las	Adjusted GPS Time
14T_PK_3775.las	Adjusted GPS Time
14T_PK_3776.las	Adjusted GPS Time
14T_PK_3777.las	Adjusted GPS Time
14T_PK_3778.las	Adjusted GPS Time
14T_PK_3779.las	Adjusted GPS Time
14T_PK_3780.las	Adjusted GPS Time
14T_PK_3781.las	Adjusted GPS Time
14T_PK_3782.las	Adjusted GPS Time
14T_PK_3783.las	Adjusted GPS Time
14T_PK_3784.las	Adjusted GPS Time
14T_PK_3785.las	Adjusted GPS Time
14T_PK_3786.las	Adjusted GPS Time
14T_PK_3787.las	Adjusted GPS Time
14T_PK_3788.las	Adjusted GPS Time
14T_PK_3789.las	Adjusted GPS Time
14T_PK_3790.las	Adjusted GPS Time
14T_PK_3791.las	Adjusted GPS Time
14T_PK_3792.las	Adjusted GPS Time
14T_PK_3793.las	Adjusted GPS Time
14T_PK_3794.las	Adjusted GPS Time

DPH-3 Report on Time of Global Positioning System Data (Tiled Data) - continued

File	GPS Time Type
14T_PK_3795.las	Adjusted GPS Time
14T_PK_3796.las	Adjusted GPS Time
14T_PK_3797.las	Adjusted GPS Time
14T_PK_3798.las	Adjusted GPS Time
14T_PK_3799.las	Adjusted GPS Time
14T_PK_3867.las	Adjusted GPS Time
14T_PK_3868.las	Adjusted GPS Time
14T_PK_3869.las	Adjusted GPS Time
14T_PK_3870.las	Adjusted GPS Time
14T_PK_3871.las	Adjusted GPS Time
14T_PK_3872.las	Adjusted GPS Time
14T_PK_3873.las	Adjusted GPS Time
14T_PK_3874.las	Adjusted GPS Time
14T_PK_3875.las	Adjusted GPS Time
14T_PK_3876.las	Adjusted GPS Time
14T_PK_3877.las	Adjusted GPS Time
14T_PK_3878.las	Adjusted GPS Time
14T_PK_3879.las	Adjusted GPS Time
14T_PK_3880.las	Adjusted GPS Time
14T_PK_3881.las	Adjusted GPS Time
14T_PK_3882.las	Adjusted GPS Time
14T_PK_3883.las	Adjusted GPS Time
14T_PK_3884.las	Adjusted GPS Time
14T_PK_3885.las	Adjusted GPS Time
14T_PK_3886.las	Adjusted GPS Time
14T_PK_3887.las	Adjusted GPS Time
14T_PK_3888.las	Adjusted GPS Time
14T_PK_3889.las	Adjusted GPS Time
14T_PK_3890.las	Adjusted GPS Time
14T_PK_3891.las	Adjusted GPS Time
14T_PK_3892.las	Adjusted GPS Time
14T_PK_3893.las	Adjusted GPS Time
14T_PK_3894.las	Adjusted GPS Time
14T_PK_3895.las	Adjusted GPS Time
14T_PK_3896.las	Adjusted GPS Time
14T_PK_3897.las	Adjusted GPS Time
14T_PK_3898.las	Adjusted GPS Time
14T_PK_3899.las	Adjusted GPS Time
14T_PK_3967.las	Adjusted GPS Time
14T_PK_3968.las	Adjusted GPS Time
14T_PK_3969.las	Adjusted GPS Time
14T_PK_3970.las	Adjusted GPS Time
14T_PK_3971.las	Adjusted GPS Time
14T_PK_3972.las	Adjusted GPS Time
14T_PK_3973.las	Adjusted GPS Time
14T_PK_3974.las	Adjusted GPS Time
14T_PK_3975.las	Adjusted GPS Time

DPH-3 Report on Time of Global Positioning System Data (Tiled Data) - continued

File	GPS Time Type
14T_PK_3976.las	Adjusted GPS Time
14T_PK_3977.las	Adjusted GPS Time
14T_PK_3978.las	Adjusted GPS Time
14T_PK_3979.las	Adjusted GPS Time
14T_PK_3980.las	Adjusted GPS Time
14T_PK_3981.las	Adjusted GPS Time
14T_PK_3982.las	Adjusted GPS Time
14T_PK_3983.las	Adjusted GPS Time
14T_PK_3984.las	Adjusted GPS Time
14T_PK_3985.las	Adjusted GPS Time
14T_PK_3986.las	Adjusted GPS Time
14T_PK_3987.las	Adjusted GPS Time
14T_PK_3988.las	Adjusted GPS Time
14T_PK_3989.las	Adjusted GPS Time
14T_PK_3990.las	Adjusted GPS Time
14T_PK_3991.las	Adjusted GPS Time
14T_PK_3992.las	Adjusted GPS Time
14T_PK_3993.las	Adjusted GPS Time
14T_PK_3994.las	Adjusted GPS Time
14T_PK_3995.las	Adjusted GPS Time
14T_PK_3996.las	Adjusted GPS Time
14T_PK_3997.las	Adjusted GPS Time
14T_PK_3998.las	Adjusted GPS Time
14T_PK_3999.las	Adjusted GPS Time
14T_PK_4067.las	Adjusted GPS Time
14T_PK_4068.las	Adjusted GPS Time
14T_PK_4069.las	Adjusted GPS Time
14T_PK_4070.las	Adjusted GPS Time
14T_PK_4071.las	Adjusted GPS Time
14T_PK_4072.las	Adjusted GPS Time
14T_PK_4073.las	Adjusted GPS Time
14T_PK_4074.las	Adjusted GPS Time
14T_PK_4075.las	Adjusted GPS Time
14T_PK_4076.las	Adjusted GPS Time
14T_PK_4077.las	Adjusted GPS Time
14T_PK_4078.las	Adjusted GPS Time
14T_PK_4079.las	Adjusted GPS Time
14T_PK_4080.las	Adjusted GPS Time
14T_PK_4081.las	Adjusted GPS Time
14T_PK_4082.las	Adjusted GPS Time
14T_PK_4083.las	Adjusted GPS Time
14T_PK_4084.las	Adjusted GPS Time
14T_PK_4085.las	Adjusted GPS Time
14T_PK_4086.las	Adjusted GPS Time
14T_PK_4087.las	Adjusted GPS Time
14T_PK_4088.las	Adjusted GPS Time
14T_PK_4089.las	Adjusted GPS Time

DPH-3 Report on Time of Global Positioning System Data (Tiled Data) - continued

File	GPS Time Type
14T_PK_4090.las	Adjusted GPS Time
14T_PK_4091.las	Adjusted GPS Time
14T_PK_4092.las	Adjusted GPS Time
14T_PK_4093.las	Adjusted GPS Time
14T_PK_4094.las	Adjusted GPS Time
14T_PK_4095.las	Adjusted GPS Time
14T_PK_4096.las	Adjusted GPS Time
14T_PK_4097.las	Adjusted GPS Time
14T_PK_4098.las	Adjusted GPS Time
14T_PK_4099.las	Adjusted GPS Time
14T_PK_4167.las	Adjusted GPS Time
14T_PK_4168.las	Adjusted GPS Time
14T_PK_4169.las	Adjusted GPS Time
14T_PK_4170.las	Adjusted GPS Time
14T_PK_4171.las	Adjusted GPS Time
14T_PK_4172.las	Adjusted GPS Time
14T_PK_4173.las	Adjusted GPS Time
14T_PK_4174.las	Adjusted GPS Time
14T_PK_4175.las	Adjusted GPS Time
14T_PK_4176.las	Adjusted GPS Time
14T_PK_4177.las	Adjusted GPS Time
14T_PK_4178.las	Adjusted GPS Time
14T_PK_4179.las	Adjusted GPS Time
14T_PK_4180.las	Adjusted GPS Time
14T_PK_4181.las	Adjusted GPS Time
14T_PK_4182.las	Adjusted GPS Time
14T_PK_4183.las	Adjusted GPS Time
14T_PK_4184.las	Adjusted GPS Time
14T_PK_4185.las	Adjusted GPS Time
14T_PK_4186.las	Adjusted GPS Time
14T_PK_4187.las	Adjusted GPS Time
14T_PK_4188.las	Adjusted GPS Time
14T_PK_4189.las	Adjusted GPS Time
14T_PK_4190.las	Adjusted GPS Time
14T_PK_4191.las	Adjusted GPS Time
14T_PK_4192.las	Adjusted GPS Time
14T_PK_4193.las	Adjusted GPS Time
14T_PK_4194.las	Adjusted GPS Time
14T_PK_4195.las	Adjusted GPS Time
14T_PK_4196.las	Adjusted GPS Time
14T_PK_4197.las	Adjusted GPS Time
14T_PK_4198.las	Adjusted GPS Time
14T_PK_4199.las	Adjusted GPS Time
14T_PK_4267.las	Adjusted GPS Time
14T_PK_4268.las	Adjusted GPS Time
14T_PK_4269.las	Adjusted GPS Time
14T_PK_4270.las	Adjusted GPS Time

DPH-3 Report on Time of Global Positioning System Data (Tiled Data) - continued

File	GPS Time Type
14T_PK_4271.las	Adjusted GPS Time
14T_PK_4272.las	Adjusted GPS Time
14T_PK_4273.las	Adjusted GPS Time
14T_PK_4274.las	Adjusted GPS Time
14T_PK_4275.las	Adjusted GPS Time
14T_PK_4276.las	Adjusted GPS Time
14T_PK_4277.las	Adjusted GPS Time
14T_PK_4278.las	Adjusted GPS Time
14T_PK_4279.las	Adjusted GPS Time
14T_PK_4280.las	Adjusted GPS Time
14T_PK_4281.las	Adjusted GPS Time
14T_PK_4282.las	Adjusted GPS Time
14T_PK_4283.las	Adjusted GPS Time
14T_PK_4284.las	Adjusted GPS Time
14T_PK_4285.las	Adjusted GPS Time
14T_PK_4286.las	Adjusted GPS Time
14T_PK_4287.las	Adjusted GPS Time
14T_PK_4288.las	Adjusted GPS Time
14T_PK_4289.las	Adjusted GPS Time
14T_PK_4290.las	Adjusted GPS Time
14T_PK_4291.las	Adjusted GPS Time
14T_PK_4292.las	Adjusted GPS Time
14T_PK_4293.las	Adjusted GPS Time
14T_PK_4294.las	Adjusted GPS Time
14T_PK_4295.las	Adjusted GPS Time
14T_PK_4296.las	Adjusted GPS Time
14T_PK_4297.las	Adjusted GPS Time
14T_PK_4298.las	Adjusted GPS Time
14T_PK_4299.las	Adjusted GPS Time
14T_PK_4367.las	Adjusted GPS Time
14T_PK_4368.las	Adjusted GPS Time
14T_PK_4369.las	Adjusted GPS Time
14T_PK_4370.las	Adjusted GPS Time
14T_PK_4371.las	Adjusted GPS Time
14T_PK_4372.las	Adjusted GPS Time
14T_PK_4373.las	Adjusted GPS Time
14T_PK_4374.las	Adjusted GPS Time
14T_PK_4375.las	Adjusted GPS Time
14T_PK_4376.las	Adjusted GPS Time
14T_PK_4377.las	Adjusted GPS Time
14T_PK_4378.las	Adjusted GPS Time
14T_PK_4379.las	Adjusted GPS Time
14T_PK_4380.las	Adjusted GPS Time
14T_PK_4381.las	Adjusted GPS Time
14T_PK_4382.las	Adjusted GPS Time
14T_PK_4383.las	Adjusted GPS Time
14T_PK_4384.las	Adjusted GPS Time

DPH-3 Report on Time of Global Positioning System Data (Tiled Data) - continued

File	GPS Time Type
14T_PK_4385.las	Adjusted GPS Time
14T_PK_4386.las	Adjusted GPS Time
14T_PK_4387.las	Adjusted GPS Time
14T_PK_4388.las	Adjusted GPS Time
14T_PK_4389.las	Adjusted GPS Time
14T_PK_4390.las	Adjusted GPS Time
14T_PK_4391.las	Adjusted GPS Time
14T_PK_4392.las	Adjusted GPS Time
14T_PK_4393.las	Adjusted GPS Time
14T_PK_4394.las	Adjusted GPS Time
14T_PK_4395.las	Adjusted GPS Time
14T_PK_4396.las	Adjusted GPS Time
14T_PK_4397.las	Adjusted GPS Time
14T_PK_4398.las	Adjusted GPS Time
14T_PK_4399.las	Adjusted GPS Time
14T_PK_4467.las	Adjusted GPS Time
14T_PK_4468.las	Adjusted GPS Time
14T_PK_4469.las	Adjusted GPS Time
14T_PK_4470.las	Adjusted GPS Time
14T_PK_4471.las	Adjusted GPS Time
14T_PK_4472.las	Adjusted GPS Time
14T_PK_4473.las	Adjusted GPS Time
14T_PK_4474.las	Adjusted GPS Time
14T_PK_4475.las	Adjusted GPS Time
14T_PK_4476.las	Adjusted GPS Time
14T_PK_4477.las	Adjusted GPS Time
14T_PK_4478.las	Adjusted GPS Time
14T_PK_4479.las	Adjusted GPS Time
14T_PK_4480.las	Adjusted GPS Time
14T_PK_4481.las	Adjusted GPS Time
14T_PK_4482.las	Adjusted GPS Time
14T_PK_4483.las	Adjusted GPS Time
14T_PK_4484.las	Adjusted GPS Time
14T_PK_4485.las	Adjusted GPS Time
14T_PK_4486.las	Adjusted GPS Time
14T_PK_4487.las	Adjusted GPS Time
14T_PK_4488.las	Adjusted GPS Time
14T_PK_4489.las	Adjusted GPS Time
14T_PK_4490.las	Adjusted GPS Time
14T_PK_4491.las	Adjusted GPS Time
14T_PK_4492.las	Adjusted GPS Time
14T_PK_4493.las	Adjusted GPS Time
14T_PK_4494.las	Adjusted GPS Time
14T_PK_4495.las	Adjusted GPS Time
14T_PK_4496.las	Adjusted GPS Time
14T_PK_4497.las	Adjusted GPS Time
14T_PK_4498.las	Adjusted GPS Time

DPH-3 Report on Time of Global Positioning System Data (Tiled Data) - continued

File	GPS Time Type
14T_PK_4499.las	Adjusted GPS Time
14T_PK_4567.las	Adjusted GPS Time
14T_PK_4568.las	Adjusted GPS Time
14T_PK_4569.las	Adjusted GPS Time
14T_PK_4570.las	Adjusted GPS Time
14T_PK_4571.las	Adjusted GPS Time
14T_PK_4572.las	Adjusted GPS Time
14T_PK_4573.las	Adjusted GPS Time
14T_PK_4574.las	Adjusted GPS Time
14T_PK_4575.las	Adjusted GPS Time
14T_PK_4576.las	Adjusted GPS Time
14T_PK_4577.las	Adjusted GPS Time
14T_PK_4578.las	Adjusted GPS Time
14T_PK_4579.las	Adjusted GPS Time
14T_PK_4580.las	Adjusted GPS Time
14T_PK_4581.las	Adjusted GPS Time
14T_PK_4582.las	Adjusted GPS Time
14T_PK_4583.las	Adjusted GPS Time
14T_PK_4584.las	Adjusted GPS Time
14T_PK_4585.las	Adjusted GPS Time
14T_PK_4586.las	Adjusted GPS Time
14T_PK_4587.las	Adjusted GPS Time
14T_PK_4588.las	Adjusted GPS Time
14T_PK_4589.las	Adjusted GPS Time
14T_PK_4590.las	Adjusted GPS Time
14T_PK_4591.las	Adjusted GPS Time
14T_PK_4592.las	Adjusted GPS Time
14T_PK_4593.las	Adjusted GPS Time
14T_PK_4594.las	Adjusted GPS Time
14T_PK_4595.las	Adjusted GPS Time
14T_PK_4596.las	Adjusted GPS Time
14T_PK_4597.las	Adjusted GPS Time
14T_PK_4598.las	Adjusted GPS Time
14T_PK_4599.las	Adjusted GPS Time
14T_PK_4667.las	Adjusted GPS Time
14T_PK_4668.las	Adjusted GPS Time
14T_PK_4669.las	Adjusted GPS Time
14T_PK_4670.las	Adjusted GPS Time
14T_PK_4671.las	Adjusted GPS Time
14T_PK_4672.las	Adjusted GPS Time
14T_PK_4673.las	Adjusted GPS Time
14T_PK_4674.las	Adjusted GPS Time
14T_PK_4675.las	Adjusted GPS Time
14T_PK_4676.las	Adjusted GPS Time
14T_PK_4677.las	Adjusted GPS Time
14T_PK_4678.las	Adjusted GPS Time
14T_PK_4679.las	Adjusted GPS Time

DPH-3 Report on Time of Global Positioning System Data (Tiled Data) - continued

File	GPS Time Type
14T_PK_4680.las	Adjusted GPS Time
14T_PK_4681.las	Adjusted GPS Time
14T_PK_4682.las	Adjusted GPS Time
14T_PK_4683.las	Adjusted GPS Time
14T_PK_4684.las	Adjusted GPS Time
14T_PK_4685.las	Adjusted GPS Time
14T_PK_4686.las	Adjusted GPS Time
14T_PK_4687.las	Adjusted GPS Time
14T_PK_4688.las	Adjusted GPS Time
14T_PK_4689.las	Adjusted GPS Time
14T_PK_4690.las	Adjusted GPS Time
14T_PK_4691.las	Adjusted GPS Time
14T_PK_4692.las	Adjusted GPS Time
14T_PK_4693.las	Adjusted GPS Time
14T_PK_4694.las	Adjusted GPS Time
14T_PK_4695.las	Adjusted GPS Time
14T_PK_4696.las	Adjusted GPS Time
14T_PK_4697.las	Adjusted GPS Time
14T_PK_4698.las	Adjusted GPS Time
14T_PK_4699.las	Adjusted GPS Time
14T_PK_4767.las	Adjusted GPS Time
14T_PK_4768.las	Adjusted GPS Time
14T_PK_4769.las	Adjusted GPS Time
14T_PK_4770.las	Adjusted GPS Time
14T_PK_4771.las	Adjusted GPS Time
14T_PK_4772.las	Adjusted GPS Time
14T_PK_4773.las	Adjusted GPS Time
14T_PK_4774.las	Adjusted GPS Time
14T_PK_4775.las	Adjusted GPS Time
14T_PK_4776.las	Adjusted GPS Time
14T_PK_4777.las	Adjusted GPS Time
14T_PK_4778.las	Adjusted GPS Time
14T_PK_4779.las	Adjusted GPS Time
14T_PK_4780.las	Adjusted GPS Time
14T_PK_4781.las	Adjusted GPS Time
14T_PK_4782.las	Adjusted GPS Time
14T_PK_4783.las	Adjusted GPS Time
14T_PK_4784.las	Adjusted GPS Time
14T_PK_4785.las	Adjusted GPS Time
14T_PK_4786.las	Adjusted GPS Time
14T_PK_4787.las	Adjusted GPS Time
14T_PK_4788.las	Adjusted GPS Time
14T_PK_4789.las	Adjusted GPS Time
14T_PK_4790.las	Adjusted GPS Time
14T_PK_4791.las	Adjusted GPS Time
14T_PK_4792.las	Adjusted GPS Time
14T_PK_4793.las	Adjusted GPS Time

DPH-3 Report on Time of Global Positioning System Data (Tiled Data) - continued

File	GPS Time Type
14T_PK_4794.las	Adjusted GPS Time
14T_PK_4795.las	Adjusted GPS Time
14T_PK_4796.las	Adjusted GPS Time
14T_PK_4797.las	Adjusted GPS Time
14T_PK_4798.las	Adjusted GPS Time
14T_PK_4799.las	Adjusted GPS Time
14T_PK_4867.las	Adjusted GPS Time
14T_PK_4868.las	Adjusted GPS Time
14T_PK_4869.las	Adjusted GPS Time
14T_PK_4870.las	Adjusted GPS Time
14T_PK_4871.las	Adjusted GPS Time
14T_PK_4872.las	Adjusted GPS Time
14T_PK_4873.las	Adjusted GPS Time
14T_PK_4874.las	Adjusted GPS Time
14T_PK_4875.las	Adjusted GPS Time
14T_PK_4876.las	Adjusted GPS Time
14T_PK_4877.las	Adjusted GPS Time
14T_PK_4878.las	Adjusted GPS Time
14T_PK_4879.las	Adjusted GPS Time
14T_PK_4880.las	Adjusted GPS Time
14T_PK_4881.las	Adjusted GPS Time
14T_PK_4882.las	Adjusted GPS Time
14T_PK_4883.las	Adjusted GPS Time
14T_PK_4884.las	Adjusted GPS Time
14T_PK_4885.las	Adjusted GPS Time
14T_PK_4886.las	Adjusted GPS Time
14T_PK_4887.las	Adjusted GPS Time
14T_PK_4888.las	Adjusted GPS Time
14T_PK_4889.las	Adjusted GPS Time
14T_PK_4890.las	Adjusted GPS Time
14T_PK_4891.las	Adjusted GPS Time
14T_PK_4892.las	Adjusted GPS Time
14T_PK_4893.las	Adjusted GPS Time
14T_PK_4894.las	Adjusted GPS Time
14T_PK_4895.las	Adjusted GPS Time
14T_PK_4896.las	Adjusted GPS Time
14T_PK_4897.las	Adjusted GPS Time
14T_PK_4898.las	Adjusted GPS Time
14T_PK_4899.las	Adjusted GPS Time
14T_PK_4967.las	Adjusted GPS Time
14T_PK_4968.las	Adjusted GPS Time
14T_PK_4969.las	Adjusted GPS Time
14T_PK_4970.las	Adjusted GPS Time
14T_PK_4971.las	Adjusted GPS Time
14T_PK_4972.las	Adjusted GPS Time
14T_PK_4973.las	Adjusted GPS Time
14T_PK_4974.las	Adjusted GPS Time

DPH-3 Report on Time of Global Positioning System Data (Tiled Data) - continued

File	GPS Time Type
14T_PK_4975.las	Adjusted GPS Time
14T_PK_4976.las	Adjusted GPS Time
14T_PK_4977.las	Adjusted GPS Time
14T_PK_4978.las	Adjusted GPS Time
14T_PK_4979.las	Adjusted GPS Time
14T_PK_4980.las	Adjusted GPS Time
14T_PK_4981.las	Adjusted GPS Time
14T_PK_4982.las	Adjusted GPS Time
14T_PK_4983.las	Adjusted GPS Time
14T_PK_4984.las	Adjusted GPS Time
14T_PK_4985.las	Adjusted GPS Time
14T_PK_4986.las	Adjusted GPS Time
14T_PK_4987.las	Adjusted GPS Time
14T_PK_4988.las	Adjusted GPS Time
14T_PK_4989.las	Adjusted GPS Time
14T_PK_4990.las	Adjusted GPS Time
14T_PK_4991.las	Adjusted GPS Time
14T_PK_4992.las	Adjusted GPS Time
14T_PK_4993.las	Adjusted GPS Time
14T_PK_4994.las	Adjusted GPS Time
14T_PK_4995.las	Adjusted GPS Time
14T_PK_4996.las	Adjusted GPS Time
14T_PK_4997.las	Adjusted GPS Time
14T_PK_4998.las	Adjusted GPS Time
14T_PK_4999.las	Adjusted GPS Time
14T_PK_5068.las	Adjusted GPS Time
14T_PK_5069.las	Adjusted GPS Time
14T_PK_5070.las	Adjusted GPS Time
14T_PK_5071.las	Adjusted GPS Time
14T_PK_5072.las	Adjusted GPS Time
14T_PK_5073.las	Adjusted GPS Time
14T_PK_5074.las	Adjusted GPS Time
14T_PK_5075.las	Adjusted GPS Time
14T_PK_5076.las	Adjusted GPS Time
14T_PK_5077.las	Adjusted GPS Time
14T_PK_5078.las	Adjusted GPS Time
14T_PK_5079.las	Adjusted GPS Time
14T_PK_5080.las	Adjusted GPS Time
14T_PK_5081.las	Adjusted GPS Time
14T_PK_5082.las	Adjusted GPS Time
14T_PK_5083.las	Adjusted GPS Time
14T_PK_5084.las	Adjusted GPS Time
14T_PK_5085.las	Adjusted GPS Time
14T_PK_5086.las	Adjusted GPS Time
14T_PK_5087.las	Adjusted GPS Time
14T_PK_5088.las	Adjusted GPS Time
14T_PK_5089.las	Adjusted GPS Time

DPH-3 Report on Time of Global Positioning System Data (Tiled Data) - continued

File	GPS Time Type
14T_PK_5090.las	Adjusted GPS Time
14T_PK_5091.las	Adjusted GPS Time
14T_PK_5092.las	Adjusted GPS Time
14T_PK_5093.las	Adjusted GPS Time
14T_PK_5094.las	Adjusted GPS Time
14T_PK_5095.las	Adjusted GPS Time
14T_PK_5096.las	Adjusted GPS Time
14T_PK_5097.las	Adjusted GPS Time
14T_PK_5098.las	Adjusted GPS Time
14T_PK_5099.las	Adjusted GPS Time
14T_PK_5168.las	Adjusted GPS Time
14T_PK_5169.las	Adjusted GPS Time
14T_PK_5170.las	Adjusted GPS Time
14T_PK_5171.las	Adjusted GPS Time
14T_PK_5172.las	Adjusted GPS Time
14T_PK_5173.las	Adjusted GPS Time
14T_PK_5174.las	Adjusted GPS Time
14T_PK_5175.las	Adjusted GPS Time
14T_PK_5176.las	Adjusted GPS Time
14T_PK_5177.las	Adjusted GPS Time
14T_PK_5178.las	Adjusted GPS Time
14T_PK_5179.las	Adjusted GPS Time
14T_PK_5180.las	Adjusted GPS Time
14T_PK_5181.las	Adjusted GPS Time
14T_PK_5182.las	Adjusted GPS Time
14T_PK_5183.las	Adjusted GPS Time
14T_PK_5184.las	Adjusted GPS Time
14T_PK_5185.las	Adjusted GPS Time
14T_PK_5186.las	Adjusted GPS Time
14T_PK_5187.las	Adjusted GPS Time
14T_PK_5188.las	Adjusted GPS Time
14T_PK_5189.las	Adjusted GPS Time
14T_PK_5190.las	Adjusted GPS Time
14T_PK_5191.las	Adjusted GPS Time
14T_PK_5192.las	Adjusted GPS Time
14T_PK_5193.las	Adjusted GPS Time
14T_PK_5194.las	Adjusted GPS Time
14T_PK_5195.las	Adjusted GPS Time
14T_PK_5196.las	Adjusted GPS Time
14T_PK_5197.las	Adjusted GPS Time
14T_PK_5198.las	Adjusted GPS Time
14T_PK_5199.las	Adjusted GPS Time
14T_PK_5268.las	Adjusted GPS Time
14T_PK_5269.las	Adjusted GPS Time
14T_PK_5270.las	Adjusted GPS Time
14T_PK_5271.las	Adjusted GPS Time
14T_PK_5272.las	Adjusted GPS Time

DPH-3 Report on Time of Global Positioning System Data (Tiled Data) - continued

File	GPS Time Type
14T_PK_5273.las	Adjusted GPS Time
14T_PK_5274.las	Adjusted GPS Time
14T_PK_5275.las	Adjusted GPS Time
14T_PK_5276.las	Adjusted GPS Time
14T_PK_5277.las	Adjusted GPS Time
14T_PK_5278.las	Adjusted GPS Time
14T_PK_5279.las	Adjusted GPS Time
14T_PK_5280.las	Adjusted GPS Time
14T_PK_5281.las	Adjusted GPS Time
14T_PK_5282.las	Adjusted GPS Time
14T_PK_5283.las	Adjusted GPS Time
14T_PK_5284.las	Adjusted GPS Time
14T_PK_5285.las	Adjusted GPS Time
14T_PK_5286.las	Adjusted GPS Time
14T_PK_5287.las	Adjusted GPS Time
14T_PK_5288.las	Adjusted GPS Time
14T_PK_5289.las	Adjusted GPS Time
14T_PK_5290.las	Adjusted GPS Time
14T_PK_5291.las	Adjusted GPS Time
14T_PK_5292.las	Adjusted GPS Time
14T_PK_5293.las	Adjusted GPS Time
14T_PK_5294.las	Adjusted GPS Time
14T_PK_5295.las	Adjusted GPS Time
14T_PK_5296.las	Adjusted GPS Time
14T_PK_5297.las	Adjusted GPS Time
14T_PK_5298.las	Adjusted GPS Time
14T_PK_5299.las	Adjusted GPS Time
14T_PK_5368.las	Adjusted GPS Time
14T_PK_5369.las	Adjusted GPS Time
14T_PK_5370.las	Adjusted GPS Time
14T_PK_5371.las	Adjusted GPS Time
14T_PK_5372.las	Adjusted GPS Time
14T_PK_5373.las	Adjusted GPS Time
14T_PK_5374.las	Adjusted GPS Time
14T_PK_5375.las	Adjusted GPS Time
14T_PK_5376.las	Adjusted GPS Time
14T_PK_5377.las	Adjusted GPS Time
14T_PK_5378.las	Adjusted GPS Time
14T_PK_5379.las	Adjusted GPS Time
14T_PK_5380.las	Adjusted GPS Time
14T_PK_5381.las	Adjusted GPS Time
14T_PK_5382.las	Adjusted GPS Time
14T_PK_5383.las	Adjusted GPS Time
14T_PK_5384.las	Adjusted GPS Time
14T_PK_5385.las	Adjusted GPS Time
14T_PK_5386.las	Adjusted GPS Time
14T_PK_5387.las	Adjusted GPS Time

DPH-3 Report on Time of Global Positioning System Data (Tiled Data) - continued

File	GPS Time Type
14T_PK_5388.las	Adjusted GPS Time
14T_PK_5389.las	Adjusted GPS Time
14T_PK_5390.las	Adjusted GPS Time
14T_PK_5391.las	Adjusted GPS Time
14T_PK_5392.las	Adjusted GPS Time
14T_PK_5393.las	Adjusted GPS Time
14T_PK_5394.las	Adjusted GPS Time
14T_PK_5395.las	Adjusted GPS Time
14T_PK_5396.las	Adjusted GPS Time
14T_PK_5397.las	Adjusted GPS Time
14T_PK_5398.las	Adjusted GPS Time
14T_PK_5399.las	Adjusted GPS Time
14T_PK_5468.las	Adjusted GPS Time
14T_PK_5469.las	Adjusted GPS Time
14T_PK_5470.las	Adjusted GPS Time
14T_PK_5471.las	Adjusted GPS Time
14T_PK_5472.las	Adjusted GPS Time
14T_PK_5473.las	Adjusted GPS Time
14T_PK_5474.las	Adjusted GPS Time
14T_PK_5475.las	Adjusted GPS Time
14T_PK_5476.las	Adjusted GPS Time
14T_PK_5477.las	Adjusted GPS Time
14T_PK_5478.las	Adjusted GPS Time
14T_PK_5479.las	Adjusted GPS Time
14T_PK_5480.las	Adjusted GPS Time
14T_PK_5481.las	Adjusted GPS Time
14T_PK_5482.las	Adjusted GPS Time
14T_PK_5483.las	Adjusted GPS Time
14T_PK_5484.las	Adjusted GPS Time
14T_PK_5485.las	Adjusted GPS Time
14T_PK_5486.las	Adjusted GPS Time
14T_PK_5487.las	Adjusted GPS Time
14T_PK_5488.las	Adjusted GPS Time
14T_PK_5489.las	Adjusted GPS Time
14T_PK_5490.las	Adjusted GPS Time
14T_PK_5491.las	Adjusted GPS Time
14T_PK_5492.las	Adjusted GPS Time
14T_PK_5493.las	Adjusted GPS Time
14T_PK_5494.las	Adjusted GPS Time
14T_PK_5495.las	Adjusted GPS Time
14T_PK_5496.las	Adjusted GPS Time
14T_PK_5497.las	Adjusted GPS Time
14T_PK_5498.las	Adjusted GPS Time
14T_PK_5499.las	Adjusted GPS Time
14T_PK_5568.las	Adjusted GPS Time
14T_PK_5569.las	Adjusted GPS Time
14T_PK_5570.las	Adjusted GPS Time

DPH-3 Report on Time of Global Positioning System Data (Tiled Data) - continued

File	GPS Time Type
14T_PK_5571.las	Adjusted GPS Time
14T_PK_5572.las	Adjusted GPS Time
14T_PK_5573.las	Adjusted GPS Time
14T_PK_5574.las	Adjusted GPS Time
14T_PK_5575.las	Adjusted GPS Time
14T_PK_5576.las	Adjusted GPS Time
14T_PK_5577.las	Adjusted GPS Time
14T_PK_5578.las	Adjusted GPS Time
14T_PK_5579.las	Adjusted GPS Time
14T_PK_5580.las	Adjusted GPS Time
14T_PK_5581.las	Adjusted GPS Time
14T_PK_5582.las	Adjusted GPS Time
14T_PK_5583.las	Adjusted GPS Time
14T_PK_5584.las	Adjusted GPS Time
14T_PK_5585.las	Adjusted GPS Time
14T_PK_5586.las	Adjusted GPS Time
14T_PK_5587.las	Adjusted GPS Time
14T_PK_5588.las	Adjusted GPS Time
14T_PK_5589.las	Adjusted GPS Time
14T_PK_5590.las	Adjusted GPS Time
14T_PK_5591.las	Adjusted GPS Time
14T_PK_5592.las	Adjusted GPS Time
14T_PK_5593.las	Adjusted GPS Time
14T_PK_5594.las	Adjusted GPS Time
14T_PK_5595.las	Adjusted GPS Time
14T_PK_5596.las	Adjusted GPS Time
14T_PK_5597.las	Adjusted GPS Time
14T_PK_5598.las	Adjusted GPS Time
14T_PK_5599.las	Adjusted GPS Time
14T_PK_5668.las	Adjusted GPS Time
14T_PK_5669.las	Adjusted GPS Time
14T_PK_5670.las	Adjusted GPS Time
14T_PK_5671.las	Adjusted GPS Time
14T_PK_5672.las	Adjusted GPS Time
14T_PK_5673.las	Adjusted GPS Time
14T_PK_5674.las	Adjusted GPS Time
14T_PK_5675.las	Adjusted GPS Time
14T_PK_5676.las	Adjusted GPS Time
14T_PK_5677.las	Adjusted GPS Time
14T_PK_5678.las	Adjusted GPS Time
14T_PK_5679.las	Adjusted GPS Time
14T_PK_5680.las	Adjusted GPS Time
14T_PK_5681.las	Adjusted GPS Time
14T_PK_5682.las	Adjusted GPS Time
14T_PK_5683.las	Adjusted GPS Time
14T_PK_5684.las	Adjusted GPS Time
14T_PK_5685.las	Adjusted GPS Time

DPH-3 Report on Time of Global Positioning System Data (Tiled Data) - continued

File	GPS Time Type
14T_PK_5686.las	Adjusted GPS Time
14T_PK_5687.las	Adjusted GPS Time
14T_PK_5688.las	Adjusted GPS Time
14T_PK_5689.las	Adjusted GPS Time
14T_PK_5690.las	Adjusted GPS Time
14T_PK_5691.las	Adjusted GPS Time
14T_PK_5692.las	Adjusted GPS Time
14T_PK_5693.las	Adjusted GPS Time
14T_PK_5694.las	Adjusted GPS Time
14T_PK_5695.las	Adjusted GPS Time
14T_PK_5696.las	Adjusted GPS Time
14T_PK_5697.las	Adjusted GPS Time
14T_PK_5698.las	Adjusted GPS Time
14T_PK_5699.las	Adjusted GPS Time
14T_PK_5768.las	Adjusted GPS Time
14T_PK_5769.las	Adjusted GPS Time
14T_PK_5770.las	Adjusted GPS Time
14T_PK_5771.las	Adjusted GPS Time
14T_PK_5772.las	Adjusted GPS Time
14T_PK_5773.las	Adjusted GPS Time
14T_PK_5774.las	Adjusted GPS Time
14T_PK_5775.las	Adjusted GPS Time
14T_PK_5776.las	Adjusted GPS Time
14T_PK_5777.las	Adjusted GPS Time
14T_PK_5778.las	Adjusted GPS Time
14T_PK_5779.las	Adjusted GPS Time
14T_PK_5780.las	Adjusted GPS Time
14T_PK_5781.las	Adjusted GPS Time
14T_PK_5782.las	Adjusted GPS Time
14T_PK_5783.las	Adjusted GPS Time
14T_PK_5784.las	Adjusted GPS Time
14T_PK_5785.las	Adjusted GPS Time
14T_PK_5786.las	Adjusted GPS Time
14T_PK_5787.las	Adjusted GPS Time
14T_PK_5788.las	Adjusted GPS Time
14T_PK_5789.las	Adjusted GPS Time
14T_PK_5790.las	Adjusted GPS Time
14T_PK_5791.las	Adjusted GPS Time
14T_PK_5792.las	Adjusted GPS Time
14T_PK_5793.las	Adjusted GPS Time
14T_PK_5794.las	Adjusted GPS Time
14T_PK_5795.las	Adjusted GPS Time
14T_PK_5796.las	Adjusted GPS Time
14T_PK_5797.las	Adjusted GPS Time
14T_PK_5798.las	Adjusted GPS Time
14T_PK_5799.las	Adjusted GPS Time
14T_PK_5868.las	Adjusted GPS Time

DPH-3 Report on Time of Global Positioning System Data (Tiled Data) - continued

File	GPS Time Type
14T_PK_5869.las	Adjusted GPS Time
14T_PK_5870.las	Adjusted GPS Time
14T_PK_5871.las	Adjusted GPS Time
14T_PK_5872.las	Adjusted GPS Time
14T_PK_5873.las	Adjusted GPS Time
14T_PK_5874.las	Adjusted GPS Time
14T_PK_5875.las	Adjusted GPS Time
14T_PK_5876.las	Adjusted GPS Time
14T_PK_5877.las	Adjusted GPS Time
14T_PK_5878.las	Adjusted GPS Time
14T_PK_5879.las	Adjusted GPS Time
14T_PK_5880.las	Adjusted GPS Time
14T_PK_5881.las	Adjusted GPS Time
14T_PK_5882.las	Adjusted GPS Time
14T_PK_5883.las	Adjusted GPS Time
14T_PK_5884.las	Adjusted GPS Time
14T_PK_5885.las	Adjusted GPS Time
14T_PK_5886.las	Adjusted GPS Time
14T_PK_5887.las	Adjusted GPS Time
14T_PK_5888.las	Adjusted GPS Time
14T_PK_5889.las	Adjusted GPS Time
14T_PK_5890.las	Adjusted GPS Time
14T_PK_5891.las	Adjusted GPS Time
14T_PK_5892.las	Adjusted GPS Time
14T_PK_5893.las	Adjusted GPS Time
14T_PK_5894.las	Adjusted GPS Time
14T_PK_5895.las	Adjusted GPS Time
14T_PK_5896.las	Adjusted GPS Time
14T_PK_5897.las	Adjusted GPS Time
14T_PK_5898.las	Adjusted GPS Time
14T_PK_5899.las	Adjusted GPS Time
14T_PK_5968.las	Adjusted GPS Time
14T_PK_5969.las	Adjusted GPS Time
14T_PK_5970.las	Adjusted GPS Time
14T_PK_5971.las	Adjusted GPS Time
14T_PK_5972.las	Adjusted GPS Time
14T_PK_5973.las	Adjusted GPS Time
14T_PK_5974.las	Adjusted GPS Time
14T_PK_5975.las	Adjusted GPS Time
14T_PK_5976.las	Adjusted GPS Time
14T_PK_5977.las	Adjusted GPS Time
14T_PK_5978.las	Adjusted GPS Time
14T_PK_5979.las	Adjusted GPS Time
14T_PK_5980.las	Adjusted GPS Time
14T_PK_5981.las	Adjusted GPS Time
14T_PK_5982.las	Adjusted GPS Time
14T_PK_5983.las	Adjusted GPS Time

DPH-3 Report on Time of Global Positioning System Data (Tiled Data) - continued

File	GPS Time Type
14T_PK_5984.las	Adjusted GPS Time
14T_PK_5985.las	Adjusted GPS Time
14T_PK_5986.las	Adjusted GPS Time
14T_PK_5987.las	Adjusted GPS Time
14T_PK_5988.las	Adjusted GPS Time
14T_PK_5989.las	Adjusted GPS Time
14T_PK_5990.las	Adjusted GPS Time
14T_PK_5991.las	Adjusted GPS Time
14T_PK_5992.las	Adjusted GPS Time
14T_PK_5993.las	Adjusted GPS Time
14T_PK_5994.las	Adjusted GPS Time
14T_PK_5995.las	Adjusted GPS Time
14T_PK_5996.las	Adjusted GPS Time
14T_PK_5997.las	Adjusted GPS Time
14T_PK_5998.las	Adjusted GPS Time
14T_PK_5999.las	Adjusted GPS Time
14T_PK_6068.las	Adjusted GPS Time
14T_PK_6069.las	Adjusted GPS Time
14T_PK_6070.las	Adjusted GPS Time
14T_PK_6071.las	Adjusted GPS Time
14T_PK_6072.las	Adjusted GPS Time
14T_PK_6073.las	Adjusted GPS Time
14T_PK_6074.las	Adjusted GPS Time
14T_PK_6075.las	Adjusted GPS Time
14T_PK_6076.las	Adjusted GPS Time
14T_PK_6077.las	Adjusted GPS Time
14T_PK_6078.las	Adjusted GPS Time
14T_PK_6079.las	Adjusted GPS Time
14T_PK_6080.las	Adjusted GPS Time
14T_PK_6081.las	Adjusted GPS Time
14T_PK_6082.las	Adjusted GPS Time
14T_PK_6083.las	Adjusted GPS Time
14T_PK_6084.las	Adjusted GPS Time
14T_PK_6085.las	Adjusted GPS Time
14T_PK_6086.las	Adjusted GPS Time
14T_PK_6087.las	Adjusted GPS Time
14T_PK_6088.las	Adjusted GPS Time
14T_PK_6089.las	Adjusted GPS Time
14T_PK_6090.las	Adjusted GPS Time
14T_PK_6091.las	Adjusted GPS Time
14T_PK_6092.las	Adjusted GPS Time
14T_PK_6093.las	Adjusted GPS Time
14T_PK_6094.las	Adjusted GPS Time
14T_PK_6095.las	Adjusted GPS Time
14T_PK_6096.las	Adjusted GPS Time
14T_PK_6097.las	Adjusted GPS Time
14T_PK_6098.las	Adjusted GPS Time

DPH-3 Report on Time of Global Positioning System Data (Tiled Data) - continued

File	GPS Time Type
14T_PK_6099.las	Adjusted GPS Time
14T_PK_6168.las	Adjusted GPS Time
14T_PK_6169.las	Adjusted GPS Time
14T_PK_6170.las	Adjusted GPS Time
14T_PK_6171.las	Adjusted GPS Time
14T_PK_6172.las	Adjusted GPS Time
14T_PK_6173.las	Adjusted GPS Time
14T_PK_6174.las	Adjusted GPS Time
14T_PK_6175.las	Adjusted GPS Time
14T_PK_6176.las	Adjusted GPS Time
14T_PK_6177.las	Adjusted GPS Time
14T_PK_6178.las	Adjusted GPS Time
14T_PK_6179.las	Adjusted GPS Time
14T_PK_6180.las	Adjusted GPS Time
14T_PK_6181.las	Adjusted GPS Time
14T_PK_6182.las	Adjusted GPS Time
14T_PK_6183.las	Adjusted GPS Time
14T_PK_6184.las	Adjusted GPS Time
14T_PK_6185.las	Adjusted GPS Time
14T_PK_6186.las	Adjusted GPS Time
14T_PK_6187.las	Adjusted GPS Time
14T_PK_6188.las	Adjusted GPS Time
14T_PK_6189.las	Adjusted GPS Time
14T_PK_6190.las	Adjusted GPS Time
14T_PK_6191.las	Adjusted GPS Time
14T_PK_6192.las	Adjusted GPS Time
14T_PK_6193.las	Adjusted GPS Time
14T_PK_6194.las	Adjusted GPS Time
14T_PK_6195.las	Adjusted GPS Time
14T_PK_6196.las	Adjusted GPS Time
14T_PK_6197.las	Adjusted GPS Time
14T_PK_6198.las	Adjusted GPS Time
14T_PK_6199.las	Adjusted GPS Time
14T_PK_6268.las	Adjusted GPS Time
14T_PK_6269.las	Adjusted GPS Time
14T_PK_6270.las	Adjusted GPS Time
14T_PK_6271.las	Adjusted GPS Time
14T_PK_6272.las	Adjusted GPS Time
14T_PK_6273.las	Adjusted GPS Time
14T_PK_6274.las	Adjusted GPS Time
14T_PK_6275.las	Adjusted GPS Time
14T_PK_6276.las	Adjusted GPS Time
14T_PK_6277.las	Adjusted GPS Time
14T_PK_6278.las	Adjusted GPS Time
14T_PK_6279.las	Adjusted GPS Time
14T_PK_6280.las	Adjusted GPS Time
14T_PK_6281.las	Adjusted GPS Time

DPH-3 Report on Time of Global Positioning System Data (Tiled Data) - continued

File	GPS Time Type
14T_PK_6282.las	Adjusted GPS Time
14T_PK_6283.las	Adjusted GPS Time
14T_PK_6284.las	Adjusted GPS Time
14T_PK_6285.las	Adjusted GPS Time
14T_PK_6286.las	Adjusted GPS Time
14T_PK_6287.las	Adjusted GPS Time
14T_PK_6288.las	Adjusted GPS Time
14T_PK_6289.las	Adjusted GPS Time
14T_PK_6290.las	Adjusted GPS Time
14T_PK_6291.las	Adjusted GPS Time
14T_PK_6292.las	Adjusted GPS Time
14T_PK_6293.las	Adjusted GPS Time
14T_PK_6294.las	Adjusted GPS Time
14T_PK_6295.las	Adjusted GPS Time
14T_PK_6296.las	Adjusted GPS Time
14T_PK_6297.las	Adjusted GPS Time
14T_PK_6298.las	Adjusted GPS Time
14T_PK_6299.las	Adjusted GPS Time
14T_PK_6368.las	Adjusted GPS Time
14T_PK_6369.las	Adjusted GPS Time
14T_PK_6370.las	Adjusted GPS Time
14T_PK_6371.las	Adjusted GPS Time
14T_PK_6372.las	Adjusted GPS Time
14T_PK_6373.las	Adjusted GPS Time
14T_PK_6374.las	Adjusted GPS Time
14T_PK_6375.las	Adjusted GPS Time
14T_PK_6376.las	Adjusted GPS Time
14T_PK_6377.las	Adjusted GPS Time
14T_PK_6378.las	Adjusted GPS Time
14T_PK_6379.las	Adjusted GPS Time
14T_PK_6380.las	Adjusted GPS Time
14T_PK_6381.las	Adjusted GPS Time
14T_PK_6382.las	Adjusted GPS Time
14T_PK_6383.las	Adjusted GPS Time
14T_PK_6384.las	Adjusted GPS Time
14T_PK_6385.las	Adjusted GPS Time
14T_PK_6386.las	Adjusted GPS Time
14T_PK_6387.las	Adjusted GPS Time
14T_PK_6388.las	Adjusted GPS Time
14T_PK_6389.las	Adjusted GPS Time
14T_PK_6390.las	Adjusted GPS Time
14T_PK_6391.las	Adjusted GPS Time
14T_PK_6392.las	Adjusted GPS Time
14T_PK_6393.las	Adjusted GPS Time
14T_PK_6394.las	Adjusted GPS Time
14T_PK_6395.las	Adjusted GPS Time
14T_PK_6396.las	Adjusted GPS Time

DPH-3 Report on Time of Global Positioning System Data (Tiled Data) - continued

File	GPS Time Type
14T_PK_6397.las	Adjusted GPS Time
14T_PK_6398.las	Adjusted GPS Time
14T_PK_6399.las	Adjusted GPS Time
14T_PK_6468.las	Adjusted GPS Time
14T_PK_6469.las	Adjusted GPS Time
14T_PK_6470.las	Adjusted GPS Time
14T_PK_6471.las	Adjusted GPS Time
14T_PK_6472.las	Adjusted GPS Time
14T_PK_6473.las	Adjusted GPS Time
14T_PK_6474.las	Adjusted GPS Time
14T_PK_6475.las	Adjusted GPS Time
14T_PK_6476.las	Adjusted GPS Time
14T_PK_6477.las	Adjusted GPS Time
14T_PK_6478.las	Adjusted GPS Time
14T_PK_6479.las	Adjusted GPS Time
14T_PK_6480.las	Adjusted GPS Time
14T_PK_6481.las	Adjusted GPS Time
14T_PK_6482.las	Adjusted GPS Time
14T_PK_6483.las	Adjusted GPS Time
14T_PK_6484.las	Adjusted GPS Time
14T_PK_6485.las	Adjusted GPS Time
14T_PK_6486.las	Adjusted GPS Time
14T_PK_6487.las	Adjusted GPS Time
14T_PK_6488.las	Adjusted GPS Time
14T_PK_6489.las	Adjusted GPS Time
14T_PK_6490.las	Adjusted GPS Time
14T_PK_6491.las	Adjusted GPS Time
14T_PK_6492.las	Adjusted GPS Time
14T_PK_6493.las	Adjusted GPS Time
14T_PK_6494.las	Adjusted GPS Time
14T_PK_6495.las	Adjusted GPS Time
14T_PK_6496.las	Adjusted GPS Time
14T_PK_6497.las	Adjusted GPS Time
14T_PK_6498.las	Adjusted GPS Time
14T_PK_6499.las	Adjusted GPS Time
14T_PK_6568.las	Adjusted GPS Time
14T_PK_6569.las	Adjusted GPS Time
14T_PK_6570.las	Adjusted GPS Time
14T_PK_6571.las	Adjusted GPS Time
14T_PK_6572.las	Adjusted GPS Time
14T_PK_6573.las	Adjusted GPS Time
14T_PK_6574.las	Adjusted GPS Time
14T_PK_6575.las	Adjusted GPS Time
14T_PK_6576.las	Adjusted GPS Time
14T_PK_6577.las	Adjusted GPS Time
14T_PK_6578.las	Adjusted GPS Time
14T_PK_6579.las	Adjusted GPS Time

DPH-3 Report on Time of Global Positioning System Data (Tiled Data) - continued

File	GPS Time Type
14T_PK_6580.las	Adjusted GPS Time
14T_PK_6581.las	Adjusted GPS Time
14T_PK_6582.las	Adjusted GPS Time
14T_PK_6583.las	Adjusted GPS Time
14T_PK_6584.las	Adjusted GPS Time
14T_PK_6585.las	Adjusted GPS Time
14T_PK_6586.las	Adjusted GPS Time
14T_PK_6587.las	Adjusted GPS Time
14T_PK_6588.las	Adjusted GPS Time
14T_PK_6589.las	Adjusted GPS Time
14T_PK_6590.las	Adjusted GPS Time
14T_PK_6591.las	Adjusted GPS Time
14T_PK_6592.las	Adjusted GPS Time
14T_PK_6593.las	Adjusted GPS Time
14T_PK_6594.las	Adjusted GPS Time
14T_PK_6595.las	Adjusted GPS Time
14T_PK_6596.las	Adjusted GPS Time
14T_PK_6597.las	Adjusted GPS Time
14T_PK_6598.las	Adjusted GPS Time
14T_PK_6599.las	Adjusted GPS Time
14T_PK_6668.las	Adjusted GPS Time
14T_PK_6669.las	Adjusted GPS Time
14T_PK_6670.las	Adjusted GPS Time
14T_PK_6671.las	Adjusted GPS Time
14T_PK_6672.las	Adjusted GPS Time
14T_PK_6673.las	Adjusted GPS Time
14T_PK_6674.las	Adjusted GPS Time
14T_PK_6675.las	Adjusted GPS Time
14T_PK_6676.las	Adjusted GPS Time
14T_PK_6677.las	Adjusted GPS Time
14T_PK_6678.las	Adjusted GPS Time
14T_PK_6679.las	Adjusted GPS Time
14T_PK_6680.las	Adjusted GPS Time
14T_PK_6681.las	Adjusted GPS Time
14T_PK_6682.las	Adjusted GPS Time
14T_PK_6683.las	Adjusted GPS Time
14T_PK_6684.las	Adjusted GPS Time
14T_PK_6685.las	Adjusted GPS Time
14T_PK_6686.las	Adjusted GPS Time
14T_PK_6687.las	Adjusted GPS Time
14T_PK_6688.las	Adjusted GPS Time
14T_PK_6689.las	Adjusted GPS Time
14T_PK_6690.las	Adjusted GPS Time
14T_PK_6691.las	Adjusted GPS Time
14T_PK_6692.las	Adjusted GPS Time
14T_PK_6693.las	Adjusted GPS Time
14T_PK_6694.las	Adjusted GPS Time

DPH-3 Report on Time of Global Positioning System Data (Tiled Data) - continued

File	GPS Time Type
14T_PK_6695.las	Adjusted GPS Time
14T_PK_6696.las	Adjusted GPS Time
14T_PK_6697.las	Adjusted GPS Time
14T_PK_6698.las	Adjusted GPS Time
14T_PK_6699.las	Adjusted GPS Time
14T_PK_6768.las	Adjusted GPS Time
14T_PK_6769.las	Adjusted GPS Time
14T_PK_6770.las	Adjusted GPS Time
14T_PK_6771.las	Adjusted GPS Time
14T_PK_6772.las	Adjusted GPS Time
14T_PK_6773.las	Adjusted GPS Time
14T_PK_6774.las	Adjusted GPS Time
14T_PK_6775.las	Adjusted GPS Time
14T_PK_6776.las	Adjusted GPS Time
14T_PK_6777.las	Adjusted GPS Time
14T_PK_6778.las	Adjusted GPS Time
14T_PK_6779.las	Adjusted GPS Time
14T_PK_6780.las	Adjusted GPS Time
14T_PK_6781.las	Adjusted GPS Time
14T_PK_6782.las	Adjusted GPS Time
14T_PK_6783.las	Adjusted GPS Time
14T_PK_6784.las	Adjusted GPS Time
14T_PK_6785.las	Adjusted GPS Time
14T_PK_6786.las	Adjusted GPS Time
14T_PK_6787.las	Adjusted GPS Time
14T_PK_6788.las	Adjusted GPS Time
14T_PK_6789.las	Adjusted GPS Time
14T_PK_6790.las	Adjusted GPS Time
14T_PK_6791.las	Adjusted GPS Time
14T_PK_6792.las	Adjusted GPS Time
14T_PK_6793.las	Adjusted GPS Time
14T_PK_6794.las	Adjusted GPS Time
14T_PK_6795.las	Adjusted GPS Time
14T_PK_6796.las	Adjusted GPS Time
14T_PK_6797.las	Adjusted GPS Time
14T_PK_6798.las	Adjusted GPS Time
14T_PK_6799.las	Adjusted GPS Time
14T_PK_6868.las	Adjusted GPS Time
14T_PK_6869.las	Adjusted GPS Time
14T_PK_6870.las	Adjusted GPS Time
14T_PK_6871.las	Adjusted GPS Time
14T_PK_6872.las	Adjusted GPS Time
14T_PK_6873.las	Adjusted GPS Time
14T_PK_6874.las	Adjusted GPS Time
14T_PK_6875.las	Adjusted GPS Time
14T_PK_6876.las	Adjusted GPS Time
14T_PK_6877.las	Adjusted GPS Time

DPH-3 Report on Time of Global Positioning System Data (Tiled Data) - continued

File	GPS Time Type
14T_PK_6878.las	Adjusted GPS Time
14T_PK_6879.las	Adjusted GPS Time
14T_PK_6880.las	Adjusted GPS Time
14T_PK_6881.las	Adjusted GPS Time
14T_PK_6882.las	Adjusted GPS Time
14T_PK_6883.las	Adjusted GPS Time
14T_PK_6884.las	Adjusted GPS Time
14T_PK_6885.las	Adjusted GPS Time
14T_PK_6886.las	Adjusted GPS Time
14T_PK_6887.las	Adjusted GPS Time
14T_PK_6888.las	Adjusted GPS Time
14T_PK_6889.las	Adjusted GPS Time
14T_PK_6890.las	Adjusted GPS Time
14T_PK_6891.las	Adjusted GPS Time
14T_PK_6892.las	Adjusted GPS Time
14T_PK_6893.las	Adjusted GPS Time
14T_PK_6894.las	Adjusted GPS Time
14T_PK_6895.las	Adjusted GPS Time
14T_PK_6896.las	Adjusted GPS Time
14T_PK_6897.las	Adjusted GPS Time
14T_PK_6898.las	Adjusted GPS Time
14T_PK_6899.las	Adjusted GPS Time
14T_PK_6968.las	Adjusted GPS Time
14T_PK_6969.las	Adjusted GPS Time
14T_PK_6970.las	Adjusted GPS Time
14T_PK_6971.las	Adjusted GPS Time
14T_PK_6972.las	Adjusted GPS Time
14T_PK_6973.las	Adjusted GPS Time
14T_PK_6974.las	Adjusted GPS Time
14T_PK_6975.las	Adjusted GPS Time
14T_PK_6976.las	Adjusted GPS Time
14T_PK_6977.las	Adjusted GPS Time
14T_PK_6978.las	Adjusted GPS Time
14T_PK_6979.las	Adjusted GPS Time
14T_PK_6980.las	Adjusted GPS Time
14T_PK_6981.las	Adjusted GPS Time
14T_PK_6982.las	Adjusted GPS Time
14T_PK_6983.las	Adjusted GPS Time
14T_PK_6984.las	Adjusted GPS Time
14T_PK_6985.las	Adjusted GPS Time
14T_PK_6986.las	Adjusted GPS Time
14T_PK_6987.las	Adjusted GPS Time
14T_PK_6988.las	Adjusted GPS Time
14T_PK_6989.las	Adjusted GPS Time
14T_PK_6990.las	Adjusted GPS Time
14T_PK_6991.las	Adjusted GPS Time
14T_PK_6992.las	Adjusted GPS Time

DPH-3 Report on Time of Global Positioning System Data (Tiled Data) - continued

File	GPS Time Type
14T_PK_6993.las	Adjusted GPS Time
14T_PK_6994.las	Adjusted GPS Time
14T_PK_6995.las	Adjusted GPS Time
14T_PK_6996.las	Adjusted GPS Time
14T_PK_6997.las	Adjusted GPS Time
14T_PK_6998.las	Adjusted GPS Time
14T_PK_6999.las	Adjusted GPS Time
14T_PK_7068.las	Adjusted GPS Time
14T_PK_7069.las	Adjusted GPS Time
14T_PK_7070.las	Adjusted GPS Time
14T_PK_7071.las	Adjusted GPS Time
14T_PK_7072.las	Adjusted GPS Time
14T_PK_7073.las	Adjusted GPS Time
14T_PK_7074.las	Adjusted GPS Time
14T_PK_7075.las	Adjusted GPS Time
14T_PK_7076.las	Adjusted GPS Time
14T_PK_7077.las	Adjusted GPS Time
14T_PK_7078.las	Adjusted GPS Time
14T_PK_7079.las	Adjusted GPS Time
14T_PK_7080.las	Adjusted GPS Time
14T_PK_7081.las	Adjusted GPS Time
14T_PK_7082.las	Adjusted GPS Time
14T_PK_7083.las	Adjusted GPS Time
14T_PK_7084.las	Adjusted GPS Time
14T_PK_7085.las	Adjusted GPS Time
14T_PK_7086.las	Adjusted GPS Time
14T_PK_7087.las	Adjusted GPS Time
14T_PK_7088.las	Adjusted GPS Time
14T_PK_7089.las	Adjusted GPS Time
14T_PK_7090.las	Adjusted GPS Time
14T_PK_7091.las	Adjusted GPS Time
14T_PK_7092.las	Adjusted GPS Time
14T_PK_7093.las	Adjusted GPS Time
14T_PK_7094.las	Adjusted GPS Time
14T_PK_7095.las	Adjusted GPS Time
14T_PK_7096.las	Adjusted GPS Time
14T_PK_7097.las	Adjusted GPS Time
14T_PK_7098.las	Adjusted GPS Time
14T_PK_7099.las	Adjusted GPS Time
14T_PK_7168.las	Adjusted GPS Time
14T_PK_7169.las	Adjusted GPS Time
14T_PK_7170.las	Adjusted GPS Time
14T_PK_7171.las	Adjusted GPS Time
14T_PK_7172.las	Adjusted GPS Time
14T_PK_7173.las	Adjusted GPS Time
14T_PK_7174.las	Adjusted GPS Time
14T_PK_7175.las	Adjusted GPS Time

DPH-3 Report on Time of Global Positioning System Data (Tiled Data) - continued

File	GPS Time Type
14T_PK_7176.las	Adjusted GPS Time
14T_PK_7177.las	Adjusted GPS Time
14T_PK_7178.las	Adjusted GPS Time
14T_PK_7179.las	Adjusted GPS Time
14T_PK_7180.las	Adjusted GPS Time
14T_PK_7181.las	Adjusted GPS Time
14T_PK_7182.las	Adjusted GPS Time
14T_PK_7183.las	Adjusted GPS Time
14T_PK_7184.las	Adjusted GPS Time
14T_PK_7185.las	Adjusted GPS Time
14T_PK_7186.las	Adjusted GPS Time
14T_PK_7187.las	Adjusted GPS Time
14T_PK_7188.las	Adjusted GPS Time
14T_PK_7189.las	Adjusted GPS Time
14T_PK_7190.las	Adjusted GPS Time
14T_PK_7191.las	Adjusted GPS Time
14T_PK_7192.las	Adjusted GPS Time
14T_PK_7193.las	Adjusted GPS Time
14T_PK_7194.las	Adjusted GPS Time
14T_PK_7195.las	Adjusted GPS Time
14T_PK_7196.las	Adjusted GPS Time
14T_PK_7197.las	Adjusted GPS Time
14T_PK_7198.las	Adjusted GPS Time
14T_PK_7199.las	Adjusted GPS Time
14T_PK_7268.las	Adjusted GPS Time
14T_PK_7269.las	Adjusted GPS Time
14T_PK_7270.las	Adjusted GPS Time
14T_PK_7271.las	Adjusted GPS Time
14T_PK_7272.las	Adjusted GPS Time
14T_PK_7273.las	Adjusted GPS Time
14T_PK_7274.las	Adjusted GPS Time
14T_PK_7275.las	Adjusted GPS Time
14T_PK_7276.las	Adjusted GPS Time
14T_PK_7277.las	Adjusted GPS Time
14T_PK_7278.las	Adjusted GPS Time
14T_PK_7279.las	Adjusted GPS Time
14T_PK_7280.las	Adjusted GPS Time
14T_PK_7281.las	Adjusted GPS Time
14T_PK_7282.las	Adjusted GPS Time
14T_PK_7283.las	Adjusted GPS Time
14T_PK_7284.las	Adjusted GPS Time
14T_PK_7285.las	Adjusted GPS Time
14T_PK_7286.las	Adjusted GPS Time
14T_PK_7287.las	Adjusted GPS Time
14T_PK_7288.las	Adjusted GPS Time
14T_PK_7289.las	Adjusted GPS Time
14T_PK_7290.las	Adjusted GPS Time

DPH-3 Report on Time of Global Positioning System Data (Tiled Data) - continued

File	GPS Time Type
14T_PK_7291.las	Adjusted GPS Time
14T_PK_7292.las	Adjusted GPS Time
14T_PK_7293.las	Adjusted GPS Time
14T_PK_7294.las	Adjusted GPS Time
14T_PK_7295.las	Adjusted GPS Time
14T_PK_7296.las	Adjusted GPS Time
14T_PK_7297.las	Adjusted GPS Time
14T_PK_7298.las	Adjusted GPS Time
14T_PK_7299.las	Adjusted GPS Time
14T_PK_7368.las	Adjusted GPS Time
14T_PK_7369.las	Adjusted GPS Time
14T_PK_7370.las	Adjusted GPS Time
14T_PK_7371.las	Adjusted GPS Time
14T_PK_7372.las	Adjusted GPS Time
14T_PK_7373.las	Adjusted GPS Time
14T_PK_7374.las	Adjusted GPS Time
14T_PK_7375.las	Adjusted GPS Time
14T_PK_7376.las	Adjusted GPS Time
14T_PK_7377.las	Adjusted GPS Time
14T_PK_7378.las	Adjusted GPS Time
14T_PK_7379.las	Adjusted GPS Time
14T_PK_7380.las	Adjusted GPS Time
14T_PK_7381.las	Adjusted GPS Time
14T_PK_7382.las	Adjusted GPS Time
14T_PK_7383.las	Adjusted GPS Time
14T_PK_7384.las	Adjusted GPS Time
14T_PK_7385.las	Adjusted GPS Time
14T_PK_7386.las	Adjusted GPS Time
14T_PK_7387.las	Adjusted GPS Time
14T_PK_7388.las	Adjusted GPS Time
14T_PK_7389.las	Adjusted GPS Time
14T_PK_7390.las	Adjusted GPS Time
14T_PK_7391.las	Adjusted GPS Time
14T_PK_7392.las	Adjusted GPS Time
14T_PK_7393.las	Adjusted GPS Time
14T_PK_7394.las	Adjusted GPS Time
14T_PK_7395.las	Adjusted GPS Time
14T_PK_7396.las	Adjusted GPS Time
14T_PK_7397.las	Adjusted GPS Time
14T_PK_7398.las	Adjusted GPS Time
14T_PK_7399.las	Adjusted GPS Time
14T_PK_7468.las	Adjusted GPS Time
14T_PK_7469.las	Adjusted GPS Time
14T_PK_7470.las	Adjusted GPS Time
14T_PK_7471.las	Adjusted GPS Time
14T_PK_7472.las	Adjusted GPS Time
14T_PK_7473.las	Adjusted GPS Time

DPH-3 Report on Time of Global Positioning System Data (Tiled Data) - continued

File	GPS Time Type
14T_PK_7474.las	Adjusted GPS Time
14T_PK_7475.las	Adjusted GPS Time
14T_PK_7476.las	Adjusted GPS Time
14T_PK_7477.las	Adjusted GPS Time
14T_PK_7478.las	Adjusted GPS Time
14T_PK_7479.las	Adjusted GPS Time
14T_PK_7480.las	Adjusted GPS Time
14T_PK_7481.las	Adjusted GPS Time
14T_PK_7482.las	Adjusted GPS Time
14T_PK_7483.las	Adjusted GPS Time
14T_PK_7484.las	Adjusted GPS Time
14T_PK_7485.las	Adjusted GPS Time
14T_PK_7486.las	Adjusted GPS Time
14T_PK_7487.las	Adjusted GPS Time
14T_PK_7488.las	Adjusted GPS Time
14T_PK_7489.las	Adjusted GPS Time
14T_PK_7490.las	Adjusted GPS Time
14T_PK_7491.las	Adjusted GPS Time
14T_PK_7492.las	Adjusted GPS Time
14T_PK_7493.las	Adjusted GPS Time
14T_PK_7494.las	Adjusted GPS Time
14T_PK_7495.las	Adjusted GPS Time
14T_PK_7496.las	Adjusted GPS Time
14T_PK_7497.las	Adjusted GPS Time
14T_PK_7498.las	Adjusted GPS Time
14T_PK_7499.las	Adjusted GPS Time
14T_PK_7568.las	Adjusted GPS Time
14T_PK_7569.las	Adjusted GPS Time
14T_PK_7570.las	Adjusted GPS Time
14T_PK_7571.las	Adjusted GPS Time
14T_PK_7572.las	Adjusted GPS Time
14T_PK_7573.las	Adjusted GPS Time
14T_PK_7574.las	Adjusted GPS Time
14T_PK_7575.las	Adjusted GPS Time
14T_PK_7576.las	Adjusted GPS Time
14T_PK_7577.las	Adjusted GPS Time
14T_PK_7578.las	Adjusted GPS Time
14T_PK_7579.las	Adjusted GPS Time
14T_PK_7580.las	Adjusted GPS Time
14T_PK_7581.las	Adjusted GPS Time
14T_PK_7582.las	Adjusted GPS Time
14T_PK_7583.las	Adjusted GPS Time
14T_PK_7584.las	Adjusted GPS Time
14T_PK_7585.las	Adjusted GPS Time
14T_PK_7586.las	Adjusted GPS Time
14T_PK_7587.las	Adjusted GPS Time
14T_PK_7588.las	Adjusted GPS Time

DPH-3 Report on Time of Global Positioning System Data (Tiled Data) - continued

File	GPS Time Type
14T_PK_7589.las	Adjusted GPS Time
14T_PK_7590.las	Adjusted GPS Time
14T_PK_7591.las	Adjusted GPS Time
14T_PK_7592.las	Adjusted GPS Time
14T_PK_7593.las	Adjusted GPS Time
14T_PK_7594.las	Adjusted GPS Time
14T_PK_7595.las	Adjusted GPS Time
14T_PK_7596.las	Adjusted GPS Time
14T_PK_7597.las	Adjusted GPS Time
14T_PK_7598.las	Adjusted GPS Time
14T_PK_7599.las	Adjusted GPS Time
14T_PK_7668.las	Adjusted GPS Time
14T_PK_7669.las	Adjusted GPS Time
14T_PK_7670.las	Adjusted GPS Time
14T_PK_7671.las	Adjusted GPS Time
14T_PK_7672.las	Adjusted GPS Time
14T_PK_7673.las	Adjusted GPS Time
14T_PK_7674.las	Adjusted GPS Time
14T_PK_7675.las	Adjusted GPS Time
14T_PK_7676.las	Adjusted GPS Time
14T_PK_7677.las	Adjusted GPS Time
14T_PK_7678.las	Adjusted GPS Time
14T_PK_7679.las	Adjusted GPS Time
14T_PK_7680.las	Adjusted GPS Time
14T_PK_7681.las	Adjusted GPS Time
14T_PK_7682.las	Adjusted GPS Time
14T_PK_7683.las	Adjusted GPS Time
14T_PK_7684.las	Adjusted GPS Time
14T_PK_7685.las	Adjusted GPS Time
14T_PK_7686.las	Adjusted GPS Time
14T_PK_7687.las	Adjusted GPS Time
14T_PK_7688.las	Adjusted GPS Time
14T_PK_7689.las	Adjusted GPS Time
14T_PK_7690.las	Adjusted GPS Time
14T_PK_7691.las	Adjusted GPS Time
14T_PK_7692.las	Adjusted GPS Time
14T_PK_7693.las	Adjusted GPS Time
14T_PK_7694.las	Adjusted GPS Time
14T_PK_7695.las	Adjusted GPS Time
14T_PK_7696.las	Adjusted GPS Time
14T_PK_7697.las	Adjusted GPS Time
14T_PK_7698.las	Adjusted GPS Time
14T_PK_7699.las	Adjusted GPS Time
14T_PK_7768.las	Adjusted GPS Time
14T_PK_7769.las	Adjusted GPS Time
14T_PK_7770.las	Adjusted GPS Time
14T_PK_7771.las	Adjusted GPS Time

DPH-3 Report on Time of Global Positioning System Data (Tiled Data) - continued

File	GPS Time Type
14T_PK_7772.las	Adjusted GPS Time
14T_PK_7773.las	Adjusted GPS Time
14T_PK_7774.las	Adjusted GPS Time
14T_PK_7775.las	Adjusted GPS Time
14T_PK_7776.las	Adjusted GPS Time
14T_PK_7777.las	Adjusted GPS Time
14T_PK_7778.las	Adjusted GPS Time
14T_PK_7779.las	Adjusted GPS Time
14T_PK_7780.las	Adjusted GPS Time
14T_PK_7781.las	Adjusted GPS Time
14T_PK_7782.las	Adjusted GPS Time
14T_PK_7783.las	Adjusted GPS Time
14T_PL_0000.las	Adjusted GPS Time
14T_PL_0001.las	Adjusted GPS Time
14T_PL_0002.las	Adjusted GPS Time
14T_PL_0003.las	Adjusted GPS Time
14T_PL_0004.las	Adjusted GPS Time
14T_PL_0005.las	Adjusted GPS Time
14T_PL_0006.las	Adjusted GPS Time
14T_PL_0007.las	Adjusted GPS Time
14T_PL_0008.las	Adjusted GPS Time
14T_PL_0009.las	Adjusted GPS Time
14T_PL_0010.las	Adjusted GPS Time
14T_PL_0011.las	Adjusted GPS Time
14T_PL_0012.las	Adjusted GPS Time
14T_PL_0013.las	Adjusted GPS Time
14T_PL_0014.las	Adjusted GPS Time
14T_PL_0015.las	Adjusted GPS Time
14T_PL_0016.las	Adjusted GPS Time
14T_PL_0017.las	Adjusted GPS Time
14T_PL_0018.las	Adjusted GPS Time
14T_PL_0019.las	Adjusted GPS Time
14T_PL_0020.las	Adjusted GPS Time
14T_PL_0021.las	Adjusted GPS Time
14T_PL_0022.las	Adjusted GPS Time
14T_PL_0023.las	Adjusted GPS Time
14T_PL_0024.las	Adjusted GPS Time
14T_PL_0025.las	Adjusted GPS Time
14T_PL_0026.las	Adjusted GPS Time
14T_PL_0027.las	Adjusted GPS Time
14T_PL_0028.las	Adjusted GPS Time
14T_PL_0029.las	Adjusted GPS Time
14T_PL_0030.las	Adjusted GPS Time
14T_PL_0031.las	Adjusted GPS Time
14T_PL_0032.las	Adjusted GPS Time
14T_PL_0033.las	Adjusted GPS Time
14T_PL_0034.las	Adjusted GPS Time

DPH-3 Report on Time of Global Positioning System Data (Tiled Data) - continued

File	GPS Time Type
14T_PL_0035.las	Adjusted GPS Time
14T_PL_0036.las	Adjusted GPS Time
14T_PL_0037.las	Adjusted GPS Time
14T_PL_0038.las	Adjusted GPS Time
14T_PL_0039.las	Adjusted GPS Time
14T_PL_0040.las	Adjusted GPS Time
14T_PL_0041.las	Adjusted GPS Time
14T_PL_0042.las	Adjusted GPS Time
14T_PL_0043.las	Adjusted GPS Time
14T_PL_0044.las	Adjusted GPS Time
14T_PL_0100.las	Adjusted GPS Time
14T_PL_0101.las	Adjusted GPS Time
14T_PL_0102.las	Adjusted GPS Time
14T_PL_0103.las	Adjusted GPS Time
14T_PL_0104.las	Adjusted GPS Time
14T_PL_0105.las	Adjusted GPS Time
14T_PL_0106.las	Adjusted GPS Time
14T_PL_0107.las	Adjusted GPS Time
14T_PL_0108.las	Adjusted GPS Time
14T_PL_0109.las	Adjusted GPS Time
14T_PL_0110.las	Adjusted GPS Time
14T_PL_0111.las	Adjusted GPS Time
14T_PL_0112.las	Adjusted GPS Time
14T_PL_0113.las	Adjusted GPS Time
14T_PL_0114.las	Adjusted GPS Time
14T_PL_0115.las	Adjusted GPS Time
14T_PL_0116.las	Adjusted GPS Time
14T_PL_0117.las	Adjusted GPS Time
14T_PL_0118.las	Adjusted GPS Time
14T_PL_0119.las	Adjusted GPS Time
14T_PL_0120.las	Adjusted GPS Time
14T_PL_0121.las	Adjusted GPS Time
14T_PL_0122.las	Adjusted GPS Time
14T_PL_0123.las	Adjusted GPS Time
14T_PL_0124.las	Adjusted GPS Time
14T_PL_0125.las	Adjusted GPS Time
14T_PL_0126.las	Adjusted GPS Time
14T_PL_0127.las	Adjusted GPS Time
14T_PL_0128.las	Adjusted GPS Time
14T_PL_0129.las	Adjusted GPS Time
14T_PL_0130.las	Adjusted GPS Time
14T_PL_0131.las	Adjusted GPS Time
14T_PL_0132.las	Adjusted GPS Time
14T_PL_0133.las	Adjusted GPS Time
14T_PL_0134.las	Adjusted GPS Time
14T_PL_0135.las	Adjusted GPS Time
14T_PL_0136.las	Adjusted GPS Time

DPH-3 Report on Time of Global Positioning System Data (Tiled Data) - continued

File	GPS Time Type
14T_PL_0137.las	Adjusted GPS Time
14T_PL_0138.las	Adjusted GPS Time
14T_PL_0139.las	Adjusted GPS Time
14T_PL_0140.las	Adjusted GPS Time
14T_PL_0141.las	Adjusted GPS Time
14T_PL_0142.las	Adjusted GPS Time
14T_PL_0143.las	Adjusted GPS Time
14T_PL_0144.las	Adjusted GPS Time
14T_PL_0200.las	Adjusted GPS Time
14T_PL_0201.las	Adjusted GPS Time
14T_PL_0202.las	Adjusted GPS Time
14T_PL_0203.las	Adjusted GPS Time
14T_PL_0204.las	Adjusted GPS Time
14T_PL_0205.las	Adjusted GPS Time
14T_PL_0206.las	Adjusted GPS Time
14T_PL_0207.las	Adjusted GPS Time
14T_PL_0208.las	Adjusted GPS Time
14T_PL_0209.las	Adjusted GPS Time
14T_PL_0210.las	Adjusted GPS Time
14T_PL_0211.las	Adjusted GPS Time
14T_PL_0212.las	Adjusted GPS Time
14T_PL_0213.las	Adjusted GPS Time
14T_PL_0214.las	Adjusted GPS Time
14T_PL_0215.las	Adjusted GPS Time
14T_PL_0216.las	Adjusted GPS Time
14T_PL_0217.las	Adjusted GPS Time
14T_PL_0218.las	Adjusted GPS Time
14T_PL_0219.las	Adjusted GPS Time
14T_PL_0220.las	Adjusted GPS Time
14T_PL_0221.las	Adjusted GPS Time
14T_PL_0222.las	Adjusted GPS Time
14T_PL_0223.las	Adjusted GPS Time
14T_PL_0224.las	Adjusted GPS Time
14T_PL_0225.las	Adjusted GPS Time
14T_PL_0226.las	Adjusted GPS Time
14T_PL_0227.las	Adjusted GPS Time
14T_PL_0228.las	Adjusted GPS Time
14T_PL_0229.las	Adjusted GPS Time
14T_PL_0230.las	Adjusted GPS Time
14T_PL_0231.las	Adjusted GPS Time
14T_PL_0232.las	Adjusted GPS Time
14T_PL_0233.las	Adjusted GPS Time
14T_PL_0234.las	Adjusted GPS Time
14T_PL_0235.las	Adjusted GPS Time
14T_PL_0236.las	Adjusted GPS Time
14T_PL_0237.las	Adjusted GPS Time
14T_PL_0238.las	Adjusted GPS Time

DPH-3 Report on Time of Global Positioning System Data (Tiled Data) - continued

File	GPS Time Type
14T_PL_0239.las	Adjusted GPS Time
14T_PL_0240.las	Adjusted GPS Time
14T_PL_0241.las	Adjusted GPS Time
14T_PL_0242.las	Adjusted GPS Time
14T_PL_0243.las	Adjusted GPS Time
14T_PL_0244.las	Adjusted GPS Time
14T_PL_0300.las	Adjusted GPS Time
14T_PL_0301.las	Adjusted GPS Time
14T_PL_0302.las	Adjusted GPS Time
14T_PL_0303.las	Adjusted GPS Time
14T_PL_0304.las	Adjusted GPS Time
14T_PL_0305.las	Adjusted GPS Time
14T_PL_0306.las	Adjusted GPS Time
14T_PL_0307.las	Adjusted GPS Time
14T_PL_0308.las	Adjusted GPS Time
14T_PL_0309.las	Adjusted GPS Time
14T_PL_0310.las	Adjusted GPS Time
14T_PL_0311.las	Adjusted GPS Time
14T_PL_0312.las	Adjusted GPS Time
14T_PL_0313.las	Adjusted GPS Time
14T_PL_0314.las	Adjusted GPS Time
14T_PL_0315.las	Adjusted GPS Time
14T_PL_0316.las	Adjusted GPS Time
14T_PL_0317.las	Adjusted GPS Time
14T_PL_0318.las	Adjusted GPS Time
14T_PL_0319.las	Adjusted GPS Time
14T_PL_0320.las	Adjusted GPS Time
14T_PL_0321.las	Adjusted GPS Time
14T_PL_0322.las	Adjusted GPS Time
14T_PL_0323.las	Adjusted GPS Time
14T_PL_0324.las	Adjusted GPS Time
14T_PL_0325.las	Adjusted GPS Time
14T_PL_0326.las	Adjusted GPS Time
14T_PL_0327.las	Adjusted GPS Time
14T_PL_0328.las	Adjusted GPS Time
14T_PL_0329.las	Adjusted GPS Time
14T_PL_0330.las	Adjusted GPS Time
14T_PL_0331.las	Adjusted GPS Time
14T_PL_0332.las	Adjusted GPS Time
14T_PL_0333.las	Adjusted GPS Time
14T_PL_0334.las	Adjusted GPS Time
14T_PL_0335.las	Adjusted GPS Time
14T_PL_0336.las	Adjusted GPS Time
14T_PL_0337.las	Adjusted GPS Time
14T_PL_0338.las	Adjusted GPS Time
14T_PL_0339.las	Adjusted GPS Time
14T_PL_0340.las	Adjusted GPS Time

DPH-3 Report on Time of Global Positioning System Data (Tiled Data) - continued

File	GPS Time Type
14T_PL_0341.las	Adjusted GPS Time
14T_PL_0342.las	Adjusted GPS Time
14T_PL_0343.las	Adjusted GPS Time
14T_PL_0344.las	Adjusted GPS Time
14T_PL_0400.las	Adjusted GPS Time
14T_PL_0401.las	Adjusted GPS Time
14T_PL_0402.las	Adjusted GPS Time
14T_PL_0403.las	Adjusted GPS Time
14T_PL_0404.las	Adjusted GPS Time
14T_PL_0405.las	Adjusted GPS Time
14T_PL_0406.las	Adjusted GPS Time
14T_PL_0407.las	Adjusted GPS Time
14T_PL_0408.las	Adjusted GPS Time
14T_PL_0409.las	Adjusted GPS Time
14T_PL_0410.las	Adjusted GPS Time
14T_PL_0411.las	Adjusted GPS Time
14T_PL_0412.las	Adjusted GPS Time
14T_PL_0413.las	Adjusted GPS Time
14T_PL_0414.las	Adjusted GPS Time
14T_PL_0415.las	Adjusted GPS Time
14T_PL_0416.las	Adjusted GPS Time
14T_PL_0417.las	Adjusted GPS Time
14T_PL_0418.las	Adjusted GPS Time
14T_PL_0419.las	Adjusted GPS Time
14T_PL_0420.las	Adjusted GPS Time
14T_PL_0421.las	Adjusted GPS Time
14T_PL_0422.las	Adjusted GPS Time
14T_PL_0423.las	Adjusted GPS Time
14T_PL_0424.las	Adjusted GPS Time
14T_PL_0425.las	Adjusted GPS Time
14T_PL_0426.las	Adjusted GPS Time
14T_PL_0427.las	Adjusted GPS Time
14T_PL_0428.las	Adjusted GPS Time
14T_PL_0429.las	Adjusted GPS Time
14T_PL_0430.las	Adjusted GPS Time
14T_PL_0431.las	Adjusted GPS Time
14T_PL_0432.las	Adjusted GPS Time
14T_PL_0433.las	Adjusted GPS Time
14T_PL_0434.las	Adjusted GPS Time
14T_PL_0435.las	Adjusted GPS Time
14T_PL_0436.las	Adjusted GPS Time
14T_PL_0437.las	Adjusted GPS Time
14T_PL_0438.las	Adjusted GPS Time
14T_PL_0439.las	Adjusted GPS Time
14T_PL_0440.las	Adjusted GPS Time
14T_PL_0441.las	Adjusted GPS Time
14T_PL_0442.las	Adjusted GPS Time

DPH-3 Report on Time of Global Positioning System Data (Tiled Data) - continued

File	GPS Time Type
14T_PL_0443.las	Adjusted GPS Time
14T_PL_0444.las	Adjusted GPS Time
14T_PL_0500.las	Adjusted GPS Time
14T_PL_0501.las	Adjusted GPS Time
14T_PL_0502.las	Adjusted GPS Time
14T_PL_0503.las	Adjusted GPS Time
14T_PL_0504.las	Adjusted GPS Time
14T_PL_0505.las	Adjusted GPS Time
14T_PL_0506.las	Adjusted GPS Time
14T_PL_0507.las	Adjusted GPS Time
14T_PL_0508.las	Adjusted GPS Time
14T_PL_0509.las	Adjusted GPS Time
14T_PL_0510.las	Adjusted GPS Time
14T_PL_0511.las	Adjusted GPS Time
14T_PL_0512.las	Adjusted GPS Time
14T_PL_0513.las	Adjusted GPS Time
14T_PL_0514.las	Adjusted GPS Time
14T_PL_0515.las	Adjusted GPS Time
14T_PL_0516.las	Adjusted GPS Time
14T_PL_0517.las	Adjusted GPS Time
14T_PL_0518.las	Adjusted GPS Time
14T_PL_0519.las	Adjusted GPS Time
14T_PL_0520.las	Adjusted GPS Time
14T_PL_0521.las	Adjusted GPS Time
14T_PL_0522.las	Adjusted GPS Time
14T_PL_0523.las	Adjusted GPS Time
14T_PL_0524.las	Adjusted GPS Time
14T_PL_0525.las	Adjusted GPS Time
14T_PL_0526.las	Adjusted GPS Time
14T_PL_0527.las	Adjusted GPS Time
14T_PL_0528.las	Adjusted GPS Time
14T_PL_0529.las	Adjusted GPS Time
14T_PL_0530.las	Adjusted GPS Time
14T_PL_0531.las	Adjusted GPS Time
14T_PL_0532.las	Adjusted GPS Time
14T_PL_0533.las	Adjusted GPS Time
14T_PL_0534.las	Adjusted GPS Time
14T_PL_0535.las	Adjusted GPS Time
14T_PL_0536.las	Adjusted GPS Time
14T_PL_0537.las	Adjusted GPS Time
14T_PL_0538.las	Adjusted GPS Time
14T_PL_0539.las	Adjusted GPS Time
14T_PL_0540.las	Adjusted GPS Time
14T_PL_0541.las	Adjusted GPS Time
14T_PL_0542.las	Adjusted GPS Time
14T_PL_0543.las	Adjusted GPS Time
14T_PL_0544.las	Adjusted GPS Time

DPH-3 Report on Time of Global Positioning System Data (Tiled Data) - continued

File	GPS Time Type
14T_PL_0600.las	Adjusted GPS Time
14T_PL_0601.las	Adjusted GPS Time
14T_PL_0602.las	Adjusted GPS Time
14T_PL_0603.las	Adjusted GPS Time
14T_PL_0604.las	Adjusted GPS Time
14T_PL_0605.las	Adjusted GPS Time
14T_PL_0606.las	Adjusted GPS Time
14T_PL_0607.las	Adjusted GPS Time
14T_PL_0608.las	Adjusted GPS Time
14T_PL_0609.las	Adjusted GPS Time
14T_PL_0610.las	Adjusted GPS Time
14T_PL_0611.las	Adjusted GPS Time
14T_PL_0612.las	Adjusted GPS Time
14T_PL_0613.las	Adjusted GPS Time
14T_PL_0614.las	Adjusted GPS Time
14T_PL_0615.las	Adjusted GPS Time
14T_PL_0616.las	Adjusted GPS Time
14T_PL_0617.las	Adjusted GPS Time
14T_PL_0618.las	Adjusted GPS Time
14T_PL_0619.las	Adjusted GPS Time
14T_PL_0620.las	Adjusted GPS Time
14T_PL_0621.las	Adjusted GPS Time
14T_PL_0622.las	Adjusted GPS Time
14T_PL_0623.las	Adjusted GPS Time
14T_PL_0624.las	Adjusted GPS Time
14T_PL_0625.las	Adjusted GPS Time
14T_PL_0626.las	Adjusted GPS Time
14T_PL_0627.las	Adjusted GPS Time
14T_PL_0628.las	Adjusted GPS Time
14T_PL_0629.las	Adjusted GPS Time
14T_PL_0630.las	Adjusted GPS Time
14T_PL_0631.las	Adjusted GPS Time
14T_PL_0632.las	Adjusted GPS Time
14T_PL_0633.las	Adjusted GPS Time
14T_PL_0634.las	Adjusted GPS Time
14T_PL_0635.las	Adjusted GPS Time
14T_PL_0636.las	Adjusted GPS Time
14T_PL_0637.las	Adjusted GPS Time
14T_PL_0638.las	Adjusted GPS Time
14T_PL_0639.las	Adjusted GPS Time
14T_PL_0640.las	Adjusted GPS Time
14T_PL_0641.las	Adjusted GPS Time
14T_PL_0642.las	Adjusted GPS Time
14T_PL_0643.las	Adjusted GPS Time
14T_PL_0644.las	Adjusted GPS Time
14T_PL_0700.las	Adjusted GPS Time
14T_PL_0701.las	Adjusted GPS Time

DPH-3 Report on Time of Global Positioning System Data (Tiled Data) - continued

File	GPS Time Type
14T_PL_0702.las	Adjusted GPS Time
14T_PL_0703.las	Adjusted GPS Time
14T_PL_0704.las	Adjusted GPS Time
14T_PL_0705.las	Adjusted GPS Time
14T_PL_0706.las	Adjusted GPS Time
14T_PL_0707.las	Adjusted GPS Time
14T_PL_0708.las	Adjusted GPS Time
14T_PL_0709.las	Adjusted GPS Time
14T_PL_0710.las	Adjusted GPS Time
14T_PL_0711.las	Adjusted GPS Time
14T_PL_0712.las	Adjusted GPS Time
14T_PL_0713.las	Adjusted GPS Time
14T_PL_0714.las	Adjusted GPS Time
14T_PL_0715.las	Adjusted GPS Time
14T_PL_0716.las	Adjusted GPS Time
14T_PL_0717.las	Adjusted GPS Time
14T_PL_0718.las	Adjusted GPS Time
14T_PL_0719.las	Adjusted GPS Time
14T_PL_0720.las	Adjusted GPS Time
14T_PL_0721.las	Adjusted GPS Time
14T_PL_0722.las	Adjusted GPS Time
14T_PL_0723.las	Adjusted GPS Time
14T_PL_0724.las	Adjusted GPS Time
14T_PL_0725.las	Adjusted GPS Time
14T_PL_0726.las	Adjusted GPS Time
14T_PL_0727.las	Adjusted GPS Time
14T_PL_0728.las	Adjusted GPS Time
14T_PL_0729.las	Adjusted GPS Time
14T_PL_0730.las	Adjusted GPS Time
14T_PL_0731.las	Adjusted GPS Time
14T_PL_0732.las	Adjusted GPS Time
14T_PL_0733.las	Adjusted GPS Time
14T_PL_0734.las	Adjusted GPS Time
14T_PL_0735.las	Adjusted GPS Time
14T_PL_0736.las	Adjusted GPS Time
14T_PL_0737.las	Adjusted GPS Time
14T_PL_0738.las	Adjusted GPS Time
14T_PL_0739.las	Adjusted GPS Time
14T_PL_0740.las	Adjusted GPS Time
14T_PL_0741.las	Adjusted GPS Time
14T_PL_0742.las	Adjusted GPS Time
14T_PL_0743.las	Adjusted GPS Time
14T_PL_0744.las	Adjusted GPS Time
14T_PL_0800.las	Adjusted GPS Time
14T_PL_0801.las	Adjusted GPS Time
14T_PL_0802.las	Adjusted GPS Time
14T_PL_0803.las	Adjusted GPS Time

DPH-3 Report on Time of Global Positioning System Data (Tiled Data) - continued

File	GPS Time Type
14T_PL_0804.las	Adjusted GPS Time
14T_PL_0805.las	Adjusted GPS Time
14T_PL_0806.las	Adjusted GPS Time
14T_PL_0807.las	Adjusted GPS Time
14T_PL_0808.las	Adjusted GPS Time
14T_PL_0809.las	Adjusted GPS Time
14T_PL_0810.las	Adjusted GPS Time
14T_PL_0811.las	Adjusted GPS Time
14T_PL_0812.las	Adjusted GPS Time
14T_PL_0813.las	Adjusted GPS Time
14T_PL_0814.las	Adjusted GPS Time
14T_PL_0815.las	Adjusted GPS Time
14T_PL_0816.las	Adjusted GPS Time
14T_PL_0817.las	Adjusted GPS Time
14T_PL_0818.las	Adjusted GPS Time
14T_PL_0819.las	Adjusted GPS Time
14T_PL_0820.las	Adjusted GPS Time
14T_PL_0821.las	Adjusted GPS Time
14T_PL_0822.las	Adjusted GPS Time
14T_PL_0823.las	Adjusted GPS Time
14T_PL_0824.las	Adjusted GPS Time
14T_PL_0825.las	Adjusted GPS Time
14T_PL_0826.las	Adjusted GPS Time
14T_PL_0827.las	Adjusted GPS Time
14T_PL_0828.las	Adjusted GPS Time
14T_PL_0829.las	Adjusted GPS Time
14T_PL_0830.las	Adjusted GPS Time
14T_PL_0831.las	Adjusted GPS Time
14T_PL_0832.las	Adjusted GPS Time
14T_PL_0833.las	Adjusted GPS Time
14T_PL_0834.las	Adjusted GPS Time
14T_PL_0835.las	Adjusted GPS Time
14T_PL_0836.las	Adjusted GPS Time
14T_PL_0837.las	Adjusted GPS Time
14T_PL_0838.las	Adjusted GPS Time
14T_PL_0839.las	Adjusted GPS Time
14T_PL_0840.las	Adjusted GPS Time
14T_PL_0841.las	Adjusted GPS Time
14T_PL_0842.las	Adjusted GPS Time
14T_PL_0843.las	Adjusted GPS Time
14T_PL_0844.las	Adjusted GPS Time
14T_PL_0900.las	Adjusted GPS Time
14T_PL_0901.las	Adjusted GPS Time
14T_PL_0902.las	Adjusted GPS Time
14T_PL_0903.las	Adjusted GPS Time
14T_PL_0904.las	Adjusted GPS Time
14T_PL_0905.las	Adjusted GPS Time

DPH-3 Report on Time of Global Positioning System Data (Tiled Data) - continued

File	GPS Time Type
14T_PL_0906.las	Adjusted GPS Time
14T_PL_0907.las	Adjusted GPS Time
14T_PL_0908.las	Adjusted GPS Time
14T_PL_0909.las	Adjusted GPS Time
14T_PL_0910.las	Adjusted GPS Time
14T_PL_0911.las	Adjusted GPS Time
14T_PL_0912.las	Adjusted GPS Time
14T_PL_0913.las	Adjusted GPS Time
14T_PL_0914.las	Adjusted GPS Time
14T_PL_0915.las	Adjusted GPS Time
14T_PL_0916.las	Adjusted GPS Time
14T_PL_0917.las	Adjusted GPS Time
14T_PL_0918.las	Adjusted GPS Time
14T_PL_0919.las	Adjusted GPS Time
14T_PL_0920.las	Adjusted GPS Time
14T_PL_0921.las	Adjusted GPS Time
14T_PL_0922.las	Adjusted GPS Time
14T_PL_0923.las	Adjusted GPS Time
14T_PL_0924.las	Adjusted GPS Time
14T_PL_0925.las	Adjusted GPS Time
14T_PL_0926.las	Adjusted GPS Time
14T_PL_0927.las	Adjusted GPS Time
14T_PL_0928.las	Adjusted GPS Time
14T_PL_0929.las	Adjusted GPS Time
14T_PL_0930.las	Adjusted GPS Time
14T_PL_0931.las	Adjusted GPS Time
14T_PL_0932.las	Adjusted GPS Time
14T_PL_0933.las	Adjusted GPS Time
14T_PL_0934.las	Adjusted GPS Time
14T_PL_0935.las	Adjusted GPS Time
14T_PL_0936.las	Adjusted GPS Time
14T_PL_0937.las	Adjusted GPS Time
14T_PL_0938.las	Adjusted GPS Time
14T_PL_0939.las	Adjusted GPS Time
14T_PL_0940.las	Adjusted GPS Time
14T_PL_0941.las	Adjusted GPS Time
14T_PL_0942.las	Adjusted GPS Time
14T_PL_0943.las	Adjusted GPS Time
14T_PL_0944.las	Adjusted GPS Time
14T_PL_1000.las	Adjusted GPS Time
14T_PL_1001.las	Adjusted GPS Time
14T_PL_1002.las	Adjusted GPS Time
14T_PL_1003.las	Adjusted GPS Time
14T_PL_1004.las	Adjusted GPS Time
14T_PL_1005.las	Adjusted GPS Time
14T_PL_1006.las	Adjusted GPS Time
14T_PL_1007.las	Adjusted GPS Time

DPH-3 Report on Time of Global Positioning System Data (Tiled Data) - continued

File	GPS Time Type
14T_PL_1008.las	Adjusted GPS Time
14T_PL_1009.las	Adjusted GPS Time
14T_PL_1010.las	Adjusted GPS Time
14T_PL_1011.las	Adjusted GPS Time
14T_PL_1012.las	Adjusted GPS Time
14T_PL_1013.las	Adjusted GPS Time
14T_PL_1014.las	Adjusted GPS Time
14T_PL_1015.las	Adjusted GPS Time
14T_PL_1016.las	Adjusted GPS Time
14T_PL_1017.las	Adjusted GPS Time
14T_PL_1018.las	Adjusted GPS Time
14T_PL_1019.las	Adjusted GPS Time
14T_PL_1020.las	Adjusted GPS Time
14T_PL_1021.las	Adjusted GPS Time
14T_PL_1022.las	Adjusted GPS Time
14T_PL_1023.las	Adjusted GPS Time
14T_PL_1024.las	Adjusted GPS Time
14T_PL_1025.las	Adjusted GPS Time
14T_PL_1026.las	Adjusted GPS Time
14T_PL_1027.las	Adjusted GPS Time
14T_PL_1028.las	Adjusted GPS Time
14T_PL_1029.las	Adjusted GPS Time
14T_PL_1030.las	Adjusted GPS Time
14T_PL_1031.las	Adjusted GPS Time
14T_PL_1032.las	Adjusted GPS Time
14T_PL_1033.las	Adjusted GPS Time
14T_PL_1034.las	Adjusted GPS Time
14T_PL_1035.las	Adjusted GPS Time
14T_PL_1036.las	Adjusted GPS Time
14T_PL_1037.las	Adjusted GPS Time
14T_PL_1038.las	Adjusted GPS Time
14T_PL_1039.las	Adjusted GPS Time
14T_PL_1040.las	Adjusted GPS Time
14T_PL_1041.las	Adjusted GPS Time
14T_PL_1042.las	Adjusted GPS Time
14T_PL_1043.las	Adjusted GPS Time
14T_PL_1044.las	Adjusted GPS Time
14T_PL_1100.las	Adjusted GPS Time
14T_PL_1101.las	Adjusted GPS Time
14T_PL_1102.las	Adjusted GPS Time
14T_PL_1103.las	Adjusted GPS Time
14T_PL_1104.las	Adjusted GPS Time
14T_PL_1105.las	Adjusted GPS Time
14T_PL_1106.las	Adjusted GPS Time
14T_PL_1107.las	Adjusted GPS Time
14T_PL_1108.las	Adjusted GPS Time
14T_PL_1109.las	Adjusted GPS Time

DPH-3 Report on Time of Global Positioning System Data (Tiled Data) - continued

File	GPS Time Type
14T_PL_1110.las	Adjusted GPS Time
14T_PL_1111.las	Adjusted GPS Time
14T_PL_1112.las	Adjusted GPS Time
14T_PL_1113.las	Adjusted GPS Time
14T_PL_1114.las	Adjusted GPS Time
14T_PL_1115.las	Adjusted GPS Time
14T_PL_1116.las	Adjusted GPS Time
14T_PL_1117.las	Adjusted GPS Time
14T_PL_1118.las	Adjusted GPS Time
14T_PL_1119.las	Adjusted GPS Time
14T_PL_1120.las	Adjusted GPS Time
14T_PL_1121.las	Adjusted GPS Time
14T_PL_1122.las	Adjusted GPS Time
14T_PL_1123.las	Adjusted GPS Time
14T_PL_1124.las	Adjusted GPS Time
14T_PL_1125.las	Adjusted GPS Time
14T_PL_1126.las	Adjusted GPS Time
14T_PL_1127.las	Adjusted GPS Time
14T_PL_1128.las	Adjusted GPS Time
14T_PL_1129.las	Adjusted GPS Time
14T_PL_1130.las	Adjusted GPS Time
14T_PL_1131.las	Adjusted GPS Time
14T_PL_1132.las	Adjusted GPS Time
14T_PL_1133.las	Adjusted GPS Time
14T_PL_1134.las	Adjusted GPS Time
14T_PL_1135.las	Adjusted GPS Time
14T_PL_1136.las	Adjusted GPS Time
14T_PL_1137.las	Adjusted GPS Time
14T_PL_1138.las	Adjusted GPS Time
14T_PL_1139.las	Adjusted GPS Time
14T_PL_1140.las	Adjusted GPS Time
14T_PL_1141.las	Adjusted GPS Time
14T_PL_1142.las	Adjusted GPS Time
14T_PL_1143.las	Adjusted GPS Time
14T_PL_1144.las	Adjusted GPS Time
14T_PL_1200.las	Adjusted GPS Time
14T_PL_1201.las	Adjusted GPS Time
14T_PL_1202.las	Adjusted GPS Time
14T_PL_1203.las	Adjusted GPS Time
14T_PL_1204.las	Adjusted GPS Time
14T_PL_1205.las	Adjusted GPS Time
14T_PL_1206.las	Adjusted GPS Time
14T_PL_1207.las	Adjusted GPS Time
14T_PL_1208.las	Adjusted GPS Time
14T_PL_1209.las	Adjusted GPS Time
14T_PL_1210.las	Adjusted GPS Time
14T_PL_1211.las	Adjusted GPS Time

DPH-3 Report on Time of Global Positioning System Data (Tiled Data) - continued

File	GPS Time Type
14T_PL_1212.las	Adjusted GPS Time
14T_PL_1213.las	Adjusted GPS Time
14T_PL_1214.las	Adjusted GPS Time
14T_PL_1215.las	Adjusted GPS Time
14T_PL_1216.las	Adjusted GPS Time
14T_PL_1217.las	Adjusted GPS Time
14T_PL_1218.las	Adjusted GPS Time
14T_PL_1219.las	Adjusted GPS Time
14T_PL_1220.las	Adjusted GPS Time
14T_PL_1221.las	Adjusted GPS Time
14T_PL_1222.las	Adjusted GPS Time
14T_PL_1223.las	Adjusted GPS Time
14T_PL_1224.las	Adjusted GPS Time
14T_PL_1225.las	Adjusted GPS Time
14T_PL_1226.las	Adjusted GPS Time
14T_PL_1227.las	Adjusted GPS Time
14T_PL_1228.las	Adjusted GPS Time
14T_PL_1229.las	Adjusted GPS Time
14T_PL_1230.las	Adjusted GPS Time
14T_PL_1231.las	Adjusted GPS Time
14T_PL_1232.las	Adjusted GPS Time
14T_PL_1233.las	Adjusted GPS Time
14T_PL_1234.las	Adjusted GPS Time
14T_PL_1235.las	Adjusted GPS Time
14T_PL_1236.las	Adjusted GPS Time
14T_PL_1237.las	Adjusted GPS Time
14T_PL_1238.las	Adjusted GPS Time
14T_PL_1239.las	Adjusted GPS Time
14T_PL_1240.las	Adjusted GPS Time
14T_PL_1241.las	Adjusted GPS Time
14T_PL_1242.las	Adjusted GPS Time
14T_PL_1243.las	Adjusted GPS Time
14T_PL_1244.las	Adjusted GPS Time
14T_PL_1300.las	Adjusted GPS Time
14T_PL_1301.las	Adjusted GPS Time
14T_PL_1302.las	Adjusted GPS Time
14T_PL_1303.las	Adjusted GPS Time
14T_PL_1304.las	Adjusted GPS Time
14T_PL_1305.las	Adjusted GPS Time
14T_PL_1306.las	Adjusted GPS Time
14T_PL_1307.las	Adjusted GPS Time
14T_PL_1308.las	Adjusted GPS Time
14T_PL_1309.las	Adjusted GPS Time
14T_PL_1310.las	Adjusted GPS Time
14T_PL_1311.las	Adjusted GPS Time
14T_PL_1312.las	Adjusted GPS Time
14T_PL_1313.las	Adjusted GPS Time

DPH-3 Report on Time of Global Positioning System Data (Tiled Data) - continued

File	GPS Time Type
14T_PL_1314.las	Adjusted GPS Time
14T_PL_1315.las	Adjusted GPS Time
14T_PL_1316.las	Adjusted GPS Time
14T_PL_1317.las	Adjusted GPS Time
14T_PL_1318.las	Adjusted GPS Time
14T_PL_1319.las	Adjusted GPS Time
14T_PL_1320.las	Adjusted GPS Time
14T_PL_1321.las	Adjusted GPS Time
14T_PL_1322.las	Adjusted GPS Time
14T_PL_1323.las	Adjusted GPS Time
14T_PL_1324.las	Adjusted GPS Time
14T_PL_1325.las	Adjusted GPS Time
14T_PL_1326.las	Adjusted GPS Time
14T_PL_1327.las	Adjusted GPS Time
14T_PL_1328.las	Adjusted GPS Time
14T_PL_1329.las	Adjusted GPS Time
14T_PL_1330.las	Adjusted GPS Time
14T_PL_1331.las	Adjusted GPS Time
14T_PL_1332.las	Adjusted GPS Time
14T_PL_1333.las	Adjusted GPS Time
14T_PL_1334.las	Adjusted GPS Time
14T_PL_1335.las	Adjusted GPS Time
14T_PL_1336.las	Adjusted GPS Time
14T_PL_1337.las	Adjusted GPS Time
14T_PL_1338.las	Adjusted GPS Time
14T_PL_1339.las	Adjusted GPS Time
14T_PL_1340.las	Adjusted GPS Time
14T_PL_1341.las	Adjusted GPS Time
14T_PL_1342.las	Adjusted GPS Time
14T_PL_1343.las	Adjusted GPS Time
14T_PL_1344.las	Adjusted GPS Time
14T_PL_1400.las	Adjusted GPS Time
14T_PL_1401.las	Adjusted GPS Time
14T_PL_1402.las	Adjusted GPS Time
14T_PL_1403.las	Adjusted GPS Time
14T_PL_1404.las	Adjusted GPS Time
14T_PL_1405.las	Adjusted GPS Time
14T_PL_1406.las	Adjusted GPS Time
14T_PL_1407.las	Adjusted GPS Time
14T_PL_1408.las	Adjusted GPS Time
14T_PL_1409.las	Adjusted GPS Time
14T_PL_1410.las	Adjusted GPS Time
14T_PL_1411.las	Adjusted GPS Time
14T_PL_1412.las	Adjusted GPS Time
14T_PL_1413.las	Adjusted GPS Time
14T_PL_1414.las	Adjusted GPS Time
14T_PL_1415.las	Adjusted GPS Time

DPH-3 Report on Time of Global Positioning System Data (Tiled Data) - continued

File	GPS Time Type
14T_PL_1416.las	Adjusted GPS Time
14T_PL_1417.las	Adjusted GPS Time
14T_PL_1418.las	Adjusted GPS Time
14T_PL_1419.las	Adjusted GPS Time
14T_PL_1420.las	Adjusted GPS Time
14T_PL_1421.las	Adjusted GPS Time
14T_PL_1422.las	Adjusted GPS Time
14T_PL_1423.las	Adjusted GPS Time
14T_PL_1424.las	Adjusted GPS Time
14T_PL_1425.las	Adjusted GPS Time
14T_PL_1426.las	Adjusted GPS Time
14T_PL_1427.las	Adjusted GPS Time
14T_PL_1428.las	Adjusted GPS Time
14T_PL_1429.las	Adjusted GPS Time
14T_PL_1430.las	Adjusted GPS Time
14T_PL_1431.las	Adjusted GPS Time
14T_PL_1432.las	Adjusted GPS Time
14T_PL_1433.las	Adjusted GPS Time
14T_PL_1434.las	Adjusted GPS Time
14T_PL_1435.las	Adjusted GPS Time
14T_PL_1436.las	Adjusted GPS Time
14T_PL_1437.las	Adjusted GPS Time
14T_PL_1438.las	Adjusted GPS Time
14T_PL_1439.las	Adjusted GPS Time
14T_PL_1440.las	Adjusted GPS Time
14T_PL_1441.las	Adjusted GPS Time
14T_PL_1442.las	Adjusted GPS Time
14T_PL_1443.las	Adjusted GPS Time
14T_PL_1444.las	Adjusted GPS Time
14T_PL_1500.las	Adjusted GPS Time
14T_PL_1501.las	Adjusted GPS Time
14T_PL_1502.las	Adjusted GPS Time
14T_PL_1503.las	Adjusted GPS Time
14T_PL_1504.las	Adjusted GPS Time
14T_PL_1505.las	Adjusted GPS Time
14T_PL_1506.las	Adjusted GPS Time
14T_PL_1507.las	Adjusted GPS Time
14T_PL_1508.las	Adjusted GPS Time
14T_PL_1509.las	Adjusted GPS Time
14T_PL_1510.las	Adjusted GPS Time
14T_PL_1511.las	Adjusted GPS Time
14T_PL_1512.las	Adjusted GPS Time
14T_PL_1513.las	Adjusted GPS Time
14T_PL_1514.las	Adjusted GPS Time
14T_PL_1515.las	Adjusted GPS Time
14T_PL_1516.las	Adjusted GPS Time
14T_PL_1517.las	Adjusted GPS Time

DPH-3 Report on Time of Global Positioning System Data (Tiled Data) - continued

File	GPS Time Type
14T_PL_1518.las	Adjusted GPS Time
14T_PL_1519.las	Adjusted GPS Time
14T_PL_1520.las	Adjusted GPS Time
14T_PL_1521.las	Adjusted GPS Time
14T_PL_1522.las	Adjusted GPS Time
14T_PL_1523.las	Adjusted GPS Time
14T_PL_1524.las	Adjusted GPS Time
14T_PL_1525.las	Adjusted GPS Time
14T_PL_1526.las	Adjusted GPS Time
14T_PL_1527.las	Adjusted GPS Time
14T_PL_1528.las	Adjusted GPS Time
14T_PL_1529.las	Adjusted GPS Time
14T_PL_1530.las	Adjusted GPS Time
14T_PL_1531.las	Adjusted GPS Time
14T_PL_1532.las	Adjusted GPS Time
14T_PL_1533.las	Adjusted GPS Time
14T_PL_1534.las	Adjusted GPS Time
14T_PL_1535.las	Adjusted GPS Time
14T_PL_1536.las	Adjusted GPS Time
14T_PL_1537.las	Adjusted GPS Time
14T_PL_1538.las	Adjusted GPS Time
14T_PL_1539.las	Adjusted GPS Time
14T_PL_1540.las	Adjusted GPS Time
14T_PL_1541.las	Adjusted GPS Time
14T_PL_1542.las	Adjusted GPS Time
14T_PL_1543.las	Adjusted GPS Time
14T_PL_1544.las	Adjusted GPS Time
14T_PL_1600.las	Adjusted GPS Time
14T_PL_1601.las	Adjusted GPS Time
14T_PL_1602.las	Adjusted GPS Time
14T_PL_1603.las	Adjusted GPS Time
14T_PL_1604.las	Adjusted GPS Time
14T_PL_1605.las	Adjusted GPS Time
14T_PL_1606.las	Adjusted GPS Time
14T_PL_1607.las	Adjusted GPS Time
14T_PL_1608.las	Adjusted GPS Time
14T_PL_1609.las	Adjusted GPS Time
14T_PL_1610.las	Adjusted GPS Time
14T_PL_1611.las	Adjusted GPS Time
14T_PL_1612.las	Adjusted GPS Time
14T_PL_1613.las	Adjusted GPS Time
14T_PL_1614.las	Adjusted GPS Time
14T_PL_1615.las	Adjusted GPS Time
14T_PL_1616.las	Adjusted GPS Time
14T_PL_1617.las	Adjusted GPS Time
14T_PL_1618.las	Adjusted GPS Time
14T_PL_1619.las	Adjusted GPS Time

DPH-3 Report on Time of Global Positioning System Data (Tiled Data) - continued

File	GPS Time Type
14T_PL_1620.las	Adjusted GPS Time
14T_PL_1621.las	Adjusted GPS Time
14T_PL_1622.las	Adjusted GPS Time
14T_PL_1623.las	Adjusted GPS Time
14T_PL_1624.las	Adjusted GPS Time
14T_PL_1625.las	Adjusted GPS Time
14T_PL_1626.las	Adjusted GPS Time
14T_PL_1627.las	Adjusted GPS Time
14T_PL_1628.las	Adjusted GPS Time
14T_PL_1629.las	Adjusted GPS Time
14T_PL_1630.las	Adjusted GPS Time
14T_PL_1631.las	Adjusted GPS Time
14T_PL_1632.las	Adjusted GPS Time
14T_PL_1633.las	Adjusted GPS Time
14T_PL_1634.las	Adjusted GPS Time
14T_PL_1635.las	Adjusted GPS Time
14T_PL_1636.las	Adjusted GPS Time
14T_PL_1637.las	Adjusted GPS Time
14T_PL_1638.las	Adjusted GPS Time
14T_PL_1639.las	Adjusted GPS Time
14T_PL_1640.las	Adjusted GPS Time
14T_PL_1641.las	Adjusted GPS Time
14T_PL_1642.las	Adjusted GPS Time
14T_PL_1643.las	Adjusted GPS Time
14T_PL_1644.las	Adjusted GPS Time
14T_PL_1700.las	Adjusted GPS Time
14T_PL_1701.las	Adjusted GPS Time
14T_PL_1702.las	Adjusted GPS Time
14T_PL_1703.las	Adjusted GPS Time
14T_PL_1704.las	Adjusted GPS Time
14T_PL_1705.las	Adjusted GPS Time
14T_PL_1706.las	Adjusted GPS Time
14T_PL_1707.las	Adjusted GPS Time
14T_PL_1708.las	Adjusted GPS Time
14T_PL_1709.las	Adjusted GPS Time
14T_PL_1710.las	Adjusted GPS Time
14T_PL_1711.las	Adjusted GPS Time
14T_PL_1712.las	Adjusted GPS Time
14T_PL_1713.las	Adjusted GPS Time
14T_PL_1714.las	Adjusted GPS Time
14T_PL_1715.las	Adjusted GPS Time
14T_PL_1716.las	Adjusted GPS Time
14T_PL_1717.las	Adjusted GPS Time
14T_PL_1718.las	Adjusted GPS Time
14T_PL_1719.las	Adjusted GPS Time
14T_PL_1720.las	Adjusted GPS Time
14T_PL_1721.las	Adjusted GPS Time

DPH-3 Report on Time of Global Positioning System Data (Tiled Data) - continued

File	GPS Time Type
14T_PL_1722.las	Adjusted GPS Time
14T_PL_1723.las	Adjusted GPS Time
14T_PL_1724.las	Adjusted GPS Time
14T_PL_1725.las	Adjusted GPS Time
14T_PL_1726.las	Adjusted GPS Time
14T_PL_1727.las	Adjusted GPS Time
14T_PL_1728.las	Adjusted GPS Time
14T_PL_1729.las	Adjusted GPS Time
14T_PL_1730.las	Adjusted GPS Time
14T_PL_1731.las	Adjusted GPS Time
14T_PL_1732.las	Adjusted GPS Time
14T_PL_1733.las	Adjusted GPS Time
14T_PL_1734.las	Adjusted GPS Time
14T_PL_1735.las	Adjusted GPS Time
14T_PL_1736.las	Adjusted GPS Time
14T_PL_1737.las	Adjusted GPS Time
14T_PL_1738.las	Adjusted GPS Time
14T_PL_1739.las	Adjusted GPS Time
14T_PL_1740.las	Adjusted GPS Time
14T_PL_1741.las	Adjusted GPS Time
14T_PL_1742.las	Adjusted GPS Time
14T_PL_1743.las	Adjusted GPS Time
14T_PL_1744.las	Adjusted GPS Time
14T_PL_1800.las	Adjusted GPS Time
14T_PL_1801.las	Adjusted GPS Time
14T_PL_1802.las	Adjusted GPS Time
14T_PL_1803.las	Adjusted GPS Time
14T_PL_1804.las	Adjusted GPS Time
14T_PL_1805.las	Adjusted GPS Time
14T_PL_1806.las	Adjusted GPS Time
14T_PL_1807.las	Adjusted GPS Time
14T_PL_1808.las	Adjusted GPS Time
14T_PL_1809.las	Adjusted GPS Time
14T_PL_1810.las	Adjusted GPS Time
14T_PL_1811.las	Adjusted GPS Time
14T_PL_1812.las	Adjusted GPS Time
14T_PL_1813.las	Adjusted GPS Time
14T_PL_1814.las	Adjusted GPS Time
14T_PL_1815.las	Adjusted GPS Time
14T_PL_1816.las	Adjusted GPS Time
14T_PL_1817.las	Adjusted GPS Time
14T_PL_1818.las	Adjusted GPS Time
14T_PL_1819.las	Adjusted GPS Time
14T_PL_1820.las	Adjusted GPS Time
14T_PL_1821.las	Adjusted GPS Time
14T_PL_1822.las	Adjusted GPS Time
14T_PL_1823.las	Adjusted GPS Time

DPH-3 Report on Time of Global Positioning System Data (Tiled Data) - continued

File	GPS Time Type
14T_PL_1824.las	Adjusted GPS Time
14T_PL_1825.las	Adjusted GPS Time
14T_PL_1826.las	Adjusted GPS Time
14T_PL_1827.las	Adjusted GPS Time
14T_PL_1828.las	Adjusted GPS Time
14T_PL_1829.las	Adjusted GPS Time
14T_PL_1830.las	Adjusted GPS Time
14T_PL_1831.las	Adjusted GPS Time
14T_PL_1832.las	Adjusted GPS Time
14T_PL_1833.las	Adjusted GPS Time
14T_PL_1834.las	Adjusted GPS Time
14T_PL_1835.las	Adjusted GPS Time
14T_PL_1836.las	Adjusted GPS Time
14T_PL_1837.las	Adjusted GPS Time
14T_PL_1838.las	Adjusted GPS Time
14T_PL_1839.las	Adjusted GPS Time
14T_PL_1840.las	Adjusted GPS Time
14T_PL_1841.las	Adjusted GPS Time
14T_PL_1842.las	Adjusted GPS Time
14T_PL_1843.las	Adjusted GPS Time
14T_PL_1844.las	Adjusted GPS Time
14T_PL_1900.las	Adjusted GPS Time
14T_PL_1901.las	Adjusted GPS Time
14T_PL_1902.las	Adjusted GPS Time
14T_PL_1903.las	Adjusted GPS Time
14T_PL_1904.las	Adjusted GPS Time
14T_PL_1905.las	Adjusted GPS Time
14T_PL_1906.las	Adjusted GPS Time
14T_PL_1907.las	Adjusted GPS Time
14T_PL_1908.las	Adjusted GPS Time
14T_PL_1909.las	Adjusted GPS Time
14T_PL_1910.las	Adjusted GPS Time
14T_PL_1911.las	Adjusted GPS Time
14T_PL_1912.las	Adjusted GPS Time
14T_PL_1913.las	Adjusted GPS Time
14T_PL_1914.las	Adjusted GPS Time
14T_PL_1915.las	Adjusted GPS Time
14T_PL_1916.las	Adjusted GPS Time
14T_PL_1917.las	Adjusted GPS Time
14T_PL_1918.las	Adjusted GPS Time
14T_PL_1919.las	Adjusted GPS Time
14T_PL_1920.las	Adjusted GPS Time
14T_PL_1921.las	Adjusted GPS Time
14T_PL_1922.las	Adjusted GPS Time
14T_PL_1923.las	Adjusted GPS Time
14T_PL_1924.las	Adjusted GPS Time
14T_PL_1925.las	Adjusted GPS Time

DPH-3 Report on Time of Global Positioning System Data (Tiled Data) - continued

File	GPS Time Type
14T_PL_1926.las	Adjusted GPS Time
14T_PL_1927.las	Adjusted GPS Time
14T_PL_1928.las	Adjusted GPS Time
14T_PL_1929.las	Adjusted GPS Time
14T_PL_1930.las	Adjusted GPS Time
14T_PL_1931.las	Adjusted GPS Time
14T_PL_1932.las	Adjusted GPS Time
14T_PL_1933.las	Adjusted GPS Time
14T_PL_1934.las	Adjusted GPS Time
14T_PL_1935.las	Adjusted GPS Time
14T_PL_1936.las	Adjusted GPS Time
14T_PL_1937.las	Adjusted GPS Time
14T_PL_1938.las	Adjusted GPS Time
14T_PL_1939.las	Adjusted GPS Time
14T_PL_1940.las	Adjusted GPS Time
14T_PL_1941.las	Adjusted GPS Time
14T_PL_1942.las	Adjusted GPS Time
14T_PL_1943.las	Adjusted GPS Time
14T_PL_1944.las	Adjusted GPS Time
14T_PL_1945.las	Adjusted GPS Time
14T_PL_2000.las	Adjusted GPS Time
14T_PL_2001.las	Adjusted GPS Time
14T_PL_2002.las	Adjusted GPS Time
14T_PL_2003.las	Adjusted GPS Time
14T_PL_2004.las	Adjusted GPS Time
14T_PL_2005.las	Adjusted GPS Time
14T_PL_2006.las	Adjusted GPS Time
14T_PL_2007.las	Adjusted GPS Time
14T_PL_2008.las	Adjusted GPS Time
14T_PL_2009.las	Adjusted GPS Time
14T_PL_2010.las	Adjusted GPS Time
14T_PL_2011.las	Adjusted GPS Time
14T_PL_2012.las	Adjusted GPS Time
14T_PL_2013.las	Adjusted GPS Time
14T_PL_2014.las	Adjusted GPS Time
14T_PL_2015.las	Adjusted GPS Time
14T_PL_2016.las	Adjusted GPS Time
14T_PL_2017.las	Adjusted GPS Time
14T_PL_2018.las	Adjusted GPS Time
14T_PL_2019.las	Adjusted GPS Time
14T_PL_2020.las	Adjusted GPS Time
14T_PL_2021.las	Adjusted GPS Time
14T_PL_2022.las	Adjusted GPS Time
14T_PL_2023.las	Adjusted GPS Time
14T_PL_2024.las	Adjusted GPS Time
14T_PL_2025.las	Adjusted GPS Time
14T_PL_2026.las	Adjusted GPS Time

DPH-3 Report on Time of Global Positioning System Data (Tiled Data) - continued

File	GPS Time Type
14T_PL_2027.las	Adjusted GPS Time
14T_PL_2028.las	Adjusted GPS Time
14T_PL_2029.las	Adjusted GPS Time
14T_PL_2030.las	Adjusted GPS Time
14T_PL_2031.las	Adjusted GPS Time
14T_PL_2032.las	Adjusted GPS Time
14T_PL_2033.las	Adjusted GPS Time
14T_PL_2034.las	Adjusted GPS Time
14T_PL_2035.las	Adjusted GPS Time
14T_PL_2036.las	Adjusted GPS Time
14T_PL_2037.las	Adjusted GPS Time
14T_PL_2038.las	Adjusted GPS Time
14T_PL_2039.las	Adjusted GPS Time
14T_PL_2040.las	Adjusted GPS Time
14T_PL_2041.las	Adjusted GPS Time
14T_PL_2042.las	Adjusted GPS Time
14T_PL_2043.las	Adjusted GPS Time
14T_PL_2044.las	Adjusted GPS Time
14T_PL_2045.las	Adjusted GPS Time
14T_PL_2100.las	Adjusted GPS Time
14T_PL_2101.las	Adjusted GPS Time
14T_PL_2102.las	Adjusted GPS Time
14T_PL_2103.las	Adjusted GPS Time
14T_PL_2104.las	Adjusted GPS Time
14T_PL_2105.las	Adjusted GPS Time
14T_PL_2106.las	Adjusted GPS Time
14T_PL_2107.las	Adjusted GPS Time
14T_PL_2108.las	Adjusted GPS Time
14T_PL_2109.las	Adjusted GPS Time
14T_PL_2110.las	Adjusted GPS Time
14T_PL_2111.las	Adjusted GPS Time
14T_PL_2112.las	Adjusted GPS Time
14T_PL_2113.las	Adjusted GPS Time
14T_PL_2114.las	Adjusted GPS Time
14T_PL_2115.las	Adjusted GPS Time
14T_PL_2116.las	Adjusted GPS Time
14T_PL_2117.las	Adjusted GPS Time
14T_PL_2118.las	Adjusted GPS Time
14T_PL_2119.las	Adjusted GPS Time
14T_PL_2120.las	Adjusted GPS Time
14T_PL_2121.las	Adjusted GPS Time
14T_PL_2122.las	Adjusted GPS Time
14T_PL_2123.las	Adjusted GPS Time
14T_PL_2124.las	Adjusted GPS Time
14T_PL_2125.las	Adjusted GPS Time
14T_PL_2126.las	Adjusted GPS Time
14T_PL_2127.las	Adjusted GPS Time

DPH-3 Report on Time of Global Positioning System Data (Tiled Data) - continued

File	GPS Time Type
14T_PL_2128.las	Adjusted GPS Time
14T_PL_2129.las	Adjusted GPS Time
14T_PL_2130.las	Adjusted GPS Time
14T_PL_2131.las	Adjusted GPS Time
14T_PL_2132.las	Adjusted GPS Time
14T_PL_2133.las	Adjusted GPS Time
14T_PL_2134.las	Adjusted GPS Time
14T_PL_2135.las	Adjusted GPS Time
14T_PL_2136.las	Adjusted GPS Time
14T_PL_2137.las	Adjusted GPS Time
14T_PL_2138.las	Adjusted GPS Time
14T_PL_2139.las	Adjusted GPS Time
14T_PL_2140.las	Adjusted GPS Time
14T_PL_2141.las	Adjusted GPS Time
14T_PL_2142.las	Adjusted GPS Time
14T_PL_2143.las	Adjusted GPS Time
14T_PL_2144.las	Adjusted GPS Time
14T_PL_2145.las	Adjusted GPS Time
14T_PL_2200.las	Adjusted GPS Time
14T_PL_2201.las	Adjusted GPS Time
14T_PL_2202.las	Adjusted GPS Time
14T_PL_2203.las	Adjusted GPS Time
14T_PL_2204.las	Adjusted GPS Time
14T_PL_2205.las	Adjusted GPS Time
14T_PL_2206.las	Adjusted GPS Time
14T_PL_2207.las	Adjusted GPS Time
14T_PL_2208.las	Adjusted GPS Time
14T_PL_2209.las	Adjusted GPS Time
14T_PL_2210.las	Adjusted GPS Time
14T_PL_2211.las	Adjusted GPS Time
14T_PL_2212.las	Adjusted GPS Time
14T_PL_2213.las	Adjusted GPS Time
14T_PL_2214.las	Adjusted GPS Time
14T_PL_2215.las	Adjusted GPS Time
14T_PL_2216.las	Adjusted GPS Time
14T_PL_2217.las	Adjusted GPS Time
14T_PL_2218.las	Adjusted GPS Time
14T_PL_2219.las	Adjusted GPS Time
14T_PL_2220.las	Adjusted GPS Time
14T_PL_2221.las	Adjusted GPS Time
14T_PL_2222.las	Adjusted GPS Time
14T_PL_2223.las	Adjusted GPS Time
14T_PL_2224.las	Adjusted GPS Time
14T_PL_2225.las	Adjusted GPS Time
14T_PL_2226.las	Adjusted GPS Time
14T_PL_2227.las	Adjusted GPS Time
14T_PL_2228.las	Adjusted GPS Time

DPH-3 Report on Time of Global Positioning System Data (Tiled Data) - continued

File	GPS Time Type
14T_PL_2229.las	Adjusted GPS Time
14T_PL_2230.las	Adjusted GPS Time
14T_PL_2231.las	Adjusted GPS Time
14T_PL_2232.las	Adjusted GPS Time
14T_PL_2233.las	Adjusted GPS Time
14T_PL_2234.las	Adjusted GPS Time
14T_PL_2235.las	Adjusted GPS Time
14T_PL_2236.las	Adjusted GPS Time
14T_PL_2237.las	Adjusted GPS Time
14T_PL_2238.las	Adjusted GPS Time
14T_PL_2239.las	Adjusted GPS Time
14T_PL_2240.las	Adjusted GPS Time
14T_PL_2241.las	Adjusted GPS Time
14T_PL_2242.las	Adjusted GPS Time
14T_PL_2243.las	Adjusted GPS Time
14T_PL_2244.las	Adjusted GPS Time
14T_PL_2245.las	Adjusted GPS Time
14T_PL_2300.las	Adjusted GPS Time
14T_PL_2301.las	Adjusted GPS Time
14T_PL_2302.las	Adjusted GPS Time
14T_PL_2303.las	Adjusted GPS Time
14T_PL_2304.las	Adjusted GPS Time
14T_PL_2305.las	Adjusted GPS Time
14T_PL_2306.las	Adjusted GPS Time
14T_PL_2307.las	Adjusted GPS Time
14T_PL_2308.las	Adjusted GPS Time
14T_PL_2309.las	Adjusted GPS Time
14T_PL_2310.las	Adjusted GPS Time
14T_PL_2311.las	Adjusted GPS Time
14T_PL_2312.las	Adjusted GPS Time
14T_PL_2313.las	Adjusted GPS Time
14T_PL_2314.las	Adjusted GPS Time
14T_PL_2315.las	Adjusted GPS Time
14T_PL_2316.las	Adjusted GPS Time
14T_PL_2317.las	Adjusted GPS Time
14T_PL_2318.las	Adjusted GPS Time
14T_PL_2319.las	Adjusted GPS Time
14T_PL_2320.las	Adjusted GPS Time
14T_PL_2321.las	Adjusted GPS Time
14T_PL_2322.las	Adjusted GPS Time
14T_PL_2323.las	Adjusted GPS Time
14T_PL_2324.las	Adjusted GPS Time
14T_PL_2325.las	Adjusted GPS Time
14T_PL_2326.las	Adjusted GPS Time
14T_PL_2327.las	Adjusted GPS Time
14T_PL_2328.las	Adjusted GPS Time
14T_PL_2329.las	Adjusted GPS Time

DPH-3 Report on Time of Global Positioning System Data (Tiled Data) - continued

File	GPS Time Type
14T_PL_2330.las	Adjusted GPS Time
14T_PL_2331.las	Adjusted GPS Time
14T_PL_2332.las	Adjusted GPS Time
14T_PL_2333.las	Adjusted GPS Time
14T_PL_2334.las	Adjusted GPS Time
14T_PL_2335.las	Adjusted GPS Time
14T_PL_2336.las	Adjusted GPS Time
14T_PL_2337.las	Adjusted GPS Time
14T_PL_2338.las	Adjusted GPS Time
14T_PL_2339.las	Adjusted GPS Time
14T_PL_2340.las	Adjusted GPS Time
14T_PL_2341.las	Adjusted GPS Time
14T_PL_2342.las	Adjusted GPS Time
14T_PL_2343.las	Adjusted GPS Time
14T_PL_2344.las	Adjusted GPS Time
14T_PL_2345.las	Adjusted GPS Time
14T_PL_2400.las	Adjusted GPS Time
14T_PL_2401.las	Adjusted GPS Time
14T_PL_2402.las	Adjusted GPS Time
14T_PL_2403.las	Adjusted GPS Time
14T_PL_2404.las	Adjusted GPS Time
14T_PL_2405.las	Adjusted GPS Time
14T_PL_2406.las	Adjusted GPS Time
14T_PL_2407.las	Adjusted GPS Time
14T_PL_2408.las	Adjusted GPS Time
14T_PL_2409.las	Adjusted GPS Time
14T_PL_2410.las	Adjusted GPS Time
14T_PL_2411.las	Adjusted GPS Time
14T_PL_2412.las	Adjusted GPS Time
14T_PL_2413.las	Adjusted GPS Time
14T_PL_2414.las	Adjusted GPS Time
14T_PL_2415.las	Adjusted GPS Time
14T_PL_2416.las	Adjusted GPS Time
14T_PL_2417.las	Adjusted GPS Time
14T_PL_2418.las	Adjusted GPS Time
14T_PL_2419.las	Adjusted GPS Time
14T_PL_2420.las	Adjusted GPS Time
14T_PL_2421.las	Adjusted GPS Time
14T_PL_2422.las	Adjusted GPS Time
14T_PL_2423.las	Adjusted GPS Time
14T_PL_2424.las	Adjusted GPS Time
14T_PL_2425.las	Adjusted GPS Time
14T_PL_2426.las	Adjusted GPS Time
14T_PL_2427.las	Adjusted GPS Time
14T_PL_2428.las	Adjusted GPS Time
14T_PL_2429.las	Adjusted GPS Time
14T_PL_2430.las	Adjusted GPS Time

DPH-3 Report on Time of Global Positioning System Data (Tiled Data) - continued

File	GPS Time Type
14T_PL_2431.las	Adjusted GPS Time
14T_PL_2432.las	Adjusted GPS Time
14T_PL_2433.las	Adjusted GPS Time
14T_PL_2434.las	Adjusted GPS Time
14T_PL_2435.las	Adjusted GPS Time
14T_PL_2436.las	Adjusted GPS Time
14T_PL_2437.las	Adjusted GPS Time
14T_PL_2438.las	Adjusted GPS Time
14T_PL_2439.las	Adjusted GPS Time
14T_PL_2440.las	Adjusted GPS Time
14T_PL_2441.las	Adjusted GPS Time
14T_PL_2442.las	Adjusted GPS Time
14T_PL_2443.las	Adjusted GPS Time
14T_PL_2444.las	Adjusted GPS Time
14T_PL_2445.las	Adjusted GPS Time
14T_PL_2500.las	Adjusted GPS Time
14T_PL_2501.las	Adjusted GPS Time
14T_PL_2502.las	Adjusted GPS Time
14T_PL_2503.las	Adjusted GPS Time
14T_PL_2504.las	Adjusted GPS Time
14T_PL_2505.las	Adjusted GPS Time
14T_PL_2506.las	Adjusted GPS Time
14T_PL_2507.las	Adjusted GPS Time
14T_PL_2508.las	Adjusted GPS Time
14T_PL_2509.las	Adjusted GPS Time
14T_PL_2510.las	Adjusted GPS Time
14T_PL_2511.las	Adjusted GPS Time
14T_PL_2512.las	Adjusted GPS Time
14T_PL_2513.las	Adjusted GPS Time
14T_PL_2514.las	Adjusted GPS Time
14T_PL_2515.las	Adjusted GPS Time
14T_PL_2516.las	Adjusted GPS Time
14T_PL_2517.las	Adjusted GPS Time
14T_PL_2518.las	Adjusted GPS Time
14T_PL_2519.las	Adjusted GPS Time
14T_PL_2520.las	Adjusted GPS Time
14T_PL_2521.las	Adjusted GPS Time
14T_PL_2522.las	Adjusted GPS Time
14T_PL_2523.las	Adjusted GPS Time
14T_PL_2524.las	Adjusted GPS Time
14T_PL_2525.las	Adjusted GPS Time
14T_PL_2526.las	Adjusted GPS Time
14T_PL_2527.las	Adjusted GPS Time
14T_PL_2528.las	Adjusted GPS Time
14T_PL_2529.las	Adjusted GPS Time
14T_PL_2530.las	Adjusted GPS Time
14T_PL_2531.las	Adjusted GPS Time

DPH-3 Report on Time of Global Positioning System Data (Tiled Data) - continued

File	GPS Time Type
14T_PL_2532.las	Adjusted GPS Time
14T_PL_2533.las	Adjusted GPS Time
14T_PL_2534.las	Adjusted GPS Time
14T_PL_2535.las	Adjusted GPS Time
14T_PL_2536.las	Adjusted GPS Time
14T_PL_2537.las	Adjusted GPS Time
14T_PL_2538.las	Adjusted GPS Time
14T_PL_2539.las	Adjusted GPS Time
14T_PL_2540.las	Adjusted GPS Time
14T_PL_2541.las	Adjusted GPS Time
14T_PL_2542.las	Adjusted GPS Time
14T_PL_2543.las	Adjusted GPS Time
14T_PL_2544.las	Adjusted GPS Time
14T_PL_2545.las	Adjusted GPS Time
14T_PL_2600.las	Adjusted GPS Time
14T_PL_2601.las	Adjusted GPS Time
14T_PL_2602.las	Adjusted GPS Time
14T_PL_2603.las	Adjusted GPS Time
14T_PL_2604.las	Adjusted GPS Time
14T_PL_2605.las	Adjusted GPS Time
14T_PL_2606.las	Adjusted GPS Time
14T_PL_2607.las	Adjusted GPS Time
14T_PL_2608.las	Adjusted GPS Time
14T_PL_2609.las	Adjusted GPS Time
14T_PL_2610.las	Adjusted GPS Time
14T_PL_2611.las	Adjusted GPS Time
14T_PL_2612.las	Adjusted GPS Time
14T_PL_2613.las	Adjusted GPS Time
14T_PL_2614.las	Adjusted GPS Time
14T_PL_2615.las	Adjusted GPS Time
14T_PL_2616.las	Adjusted GPS Time
14T_PL_2617.las	Adjusted GPS Time
14T_PL_2618.las	Adjusted GPS Time
14T_PL_2619.las	Adjusted GPS Time
14T_PL_2620.las	Adjusted GPS Time
14T_PL_2621.las	Adjusted GPS Time
14T_PL_2622.las	Adjusted GPS Time
14T_PL_2623.las	Adjusted GPS Time
14T_PL_2624.las	Adjusted GPS Time
14T_PL_2625.las	Adjusted GPS Time
14T_PL_2626.las	Adjusted GPS Time
14T_PL_2627.las	Adjusted GPS Time
14T_PL_2628.las	Adjusted GPS Time
14T_PL_2629.las	Adjusted GPS Time
14T_PL_2630.las	Adjusted GPS Time
14T_PL_2631.las	Adjusted GPS Time
14T_PL_2632.las	Adjusted GPS Time

DPH-3 Report on Time of Global Positioning System Data (Tiled Data) - continued

File	GPS Time Type
14T_PL_2633.las	Adjusted GPS Time
14T_PL_2634.las	Adjusted GPS Time
14T_PL_2635.las	Adjusted GPS Time
14T_PL_2636.las	Adjusted GPS Time
14T_PL_2637.las	Adjusted GPS Time
14T_PL_2638.las	Adjusted GPS Time
14T_PL_2639.las	Adjusted GPS Time
14T_PL_2640.las	Adjusted GPS Time
14T_PL_2641.las	Adjusted GPS Time
14T_PL_2642.las	Adjusted GPS Time
14T_PL_2643.las	Adjusted GPS Time
14T_PL_2644.las	Adjusted GPS Time
14T_PL_2645.las	Adjusted GPS Time
14T_PL_2700.las	Adjusted GPS Time
14T_PL_2701.las	Adjusted GPS Time
14T_PL_2702.las	Adjusted GPS Time
14T_PL_2703.las	Adjusted GPS Time
14T_PL_2704.las	Adjusted GPS Time
14T_PL_2705.las	Adjusted GPS Time
14T_PL_2706.las	Adjusted GPS Time
14T_PL_2707.las	Adjusted GPS Time
14T_PL_2708.las	Adjusted GPS Time
14T_PL_2709.las	Adjusted GPS Time
14T_PL_2710.las	Adjusted GPS Time
14T_PL_2711.las	Adjusted GPS Time
14T_PL_2712.las	Adjusted GPS Time
14T_PL_2713.las	Adjusted GPS Time
14T_PL_2714.las	Adjusted GPS Time
14T_PL_2715.las	Adjusted GPS Time
14T_PL_2716.las	Adjusted GPS Time
14T_PL_2717.las	Adjusted GPS Time
14T_PL_2718.las	Adjusted GPS Time
14T_PL_2719.las	Adjusted GPS Time
14T_PL_2720.las	Adjusted GPS Time
14T_PL_2721.las	Adjusted GPS Time
14T_PL_2722.las	Adjusted GPS Time
14T_PL_2723.las	Adjusted GPS Time
14T_PL_2724.las	Adjusted GPS Time
14T_PL_2725.las	Adjusted GPS Time
14T_PL_2726.las	Adjusted GPS Time
14T_PL_2727.las	Adjusted GPS Time
14T_PL_2728.las	Adjusted GPS Time
14T_PL_2729.las	Adjusted GPS Time
14T_PL_2730.las	Adjusted GPS Time
14T_PL_2731.las	Adjusted GPS Time
14T_PL_2732.las	Adjusted GPS Time
14T_PL_2733.las	Adjusted GPS Time

DPH-3 Report on Time of Global Positioning System Data (Tiled Data) - continued

File	GPS Time Type
14T_PL_2734.las	Adjusted GPS Time
14T_PL_2735.las	Adjusted GPS Time
14T_PL_2736.las	Adjusted GPS Time
14T_PL_2737.las	Adjusted GPS Time
14T_PL_2738.las	Adjusted GPS Time
14T_PL_2739.las	Adjusted GPS Time
14T_PL_2740.las	Adjusted GPS Time
14T_PL_2741.las	Adjusted GPS Time
14T_PL_2742.las	Adjusted GPS Time
14T_PL_2743.las	Adjusted GPS Time
14T_PL_2744.las	Adjusted GPS Time
14T_PL_2745.las	Adjusted GPS Time
14T_PL_2800.las	Adjusted GPS Time
14T_PL_2801.las	Adjusted GPS Time
14T_PL_2802.las	Adjusted GPS Time
14T_PL_2803.las	Adjusted GPS Time
14T_PL_2804.las	Adjusted GPS Time
14T_PL_2805.las	Adjusted GPS Time
14T_PL_2806.las	Adjusted GPS Time
14T_PL_2807.las	Adjusted GPS Time
14T_PL_2808.las	Adjusted GPS Time
14T_PL_2809.las	Adjusted GPS Time
14T_PL_2810.las	Adjusted GPS Time
14T_PL_2811.las	Adjusted GPS Time
14T_PL_2812.las	Adjusted GPS Time
14T_PL_2813.las	Adjusted GPS Time
14T_PL_2814.las	Adjusted GPS Time
14T_PL_2815.las	Adjusted GPS Time
14T_PL_2816.las	Adjusted GPS Time
14T_PL_2817.las	Adjusted GPS Time
14T_PL_2818.las	Adjusted GPS Time
14T_PL_2819.las	Adjusted GPS Time
14T_PL_2820.las	Adjusted GPS Time
14T_PL_2821.las	Adjusted GPS Time
14T_PL_2822.las	Adjusted GPS Time
14T_PL_2823.las	Adjusted GPS Time
14T_PL_2824.las	Adjusted GPS Time
14T_PL_2825.las	Adjusted GPS Time
14T_PL_2826.las	Adjusted GPS Time
14T_PL_2827.las	Adjusted GPS Time
14T_PL_2828.las	Adjusted GPS Time
14T_PL_2829.las	Adjusted GPS Time
14T_PL_2830.las	Adjusted GPS Time
14T_PL_2831.las	Adjusted GPS Time
14T_PL_2832.las	Adjusted GPS Time
14T_PL_2833.las	Adjusted GPS Time
14T_PL_2834.las	Adjusted GPS Time

DPH-3 Report on Time of Global Positioning System Data (Tiled Data) - continued

File	GPS Time Type
14T_PL_2835.las	Adjusted GPS Time
14T_PL_2836.las	Adjusted GPS Time
14T_PL_2837.las	Adjusted GPS Time
14T_PL_2838.las	Adjusted GPS Time
14T_PL_2839.las	Adjusted GPS Time
14T_PL_2840.las	Adjusted GPS Time
14T_PL_2841.las	Adjusted GPS Time
14T_PL_2842.las	Adjusted GPS Time
14T_PL_2843.las	Adjusted GPS Time
14T_PL_2844.las	Adjusted GPS Time
14T_PL_2845.las	Adjusted GPS Time
14T_PL_2900.las	Adjusted GPS Time
14T_PL_2901.las	Adjusted GPS Time
14T_PL_2902.las	Adjusted GPS Time
14T_PL_2903.las	Adjusted GPS Time
14T_PL_2904.las	Adjusted GPS Time
14T_PL_2905.las	Adjusted GPS Time
14T_PL_2906.las	Adjusted GPS Time
14T_PL_2907.las	Adjusted GPS Time
14T_PL_2908.las	Adjusted GPS Time
14T_PL_2909.las	Adjusted GPS Time
14T_PL_2910.las	Adjusted GPS Time
14T_PL_2911.las	Adjusted GPS Time
14T_PL_2912.las	Adjusted GPS Time
14T_PL_2913.las	Adjusted GPS Time
14T_PL_2914.las	Adjusted GPS Time
14T_PL_2915.las	Adjusted GPS Time
14T_PL_2916.las	Adjusted GPS Time
14T_PL_2917.las	Adjusted GPS Time
14T_PL_2918.las	Adjusted GPS Time
14T_PL_2919.las	Adjusted GPS Time
14T_PL_2920.las	Adjusted GPS Time
14T_PL_2921.las	Adjusted GPS Time
14T_PL_2922.las	Adjusted GPS Time
14T_PL_2923.las	Adjusted GPS Time
14T_PL_2924.las	Adjusted GPS Time
14T_PL_2925.las	Adjusted GPS Time
14T_PL_2926.las	Adjusted GPS Time
14T_PL_2927.las	Adjusted GPS Time
14T_PL_2928.las	Adjusted GPS Time
14T_PL_2929.las	Adjusted GPS Time
14T_PL_2930.las	Adjusted GPS Time
14T_PL_2931.las	Adjusted GPS Time
14T_PL_2932.las	Adjusted GPS Time
14T_PL_2933.las	Adjusted GPS Time
14T_PL_2934.las	Adjusted GPS Time
14T_PL_2935.las	Adjusted GPS Time

DPH-3 Report on Time of Global Positioning System Data (Tiled Data) - continued

File	GPS Time Type
14T_PL_2936.las	Adjusted GPS Time
14T_PL_2937.las	Adjusted GPS Time
14T_PL_2938.las	Adjusted GPS Time
14T_PL_2939.las	Adjusted GPS Time
14T_PL_2940.las	Adjusted GPS Time
14T_PL_2941.las	Adjusted GPS Time
14T_PL_2942.las	Adjusted GPS Time
14T_PL_2943.las	Adjusted GPS Time
14T_PL_2944.las	Adjusted GPS Time
14T_PL_2945.las	Adjusted GPS Time
14T_PL_3000.las	Adjusted GPS Time
14T_PL_3001.las	Adjusted GPS Time
14T_PL_3002.las	Adjusted GPS Time
14T_PL_3003.las	Adjusted GPS Time
14T_PL_3004.las	Adjusted GPS Time
14T_PL_3005.las	Adjusted GPS Time
14T_PL_3006.las	Adjusted GPS Time
14T_PL_3007.las	Adjusted GPS Time
14T_PL_3008.las	Adjusted GPS Time
14T_PL_3009.las	Adjusted GPS Time
14T_PL_3010.las	Adjusted GPS Time
14T_PL_3011.las	Adjusted GPS Time
14T_PL_3012.las	Adjusted GPS Time
14T_PL_3013.las	Adjusted GPS Time
14T_PL_3014.las	Adjusted GPS Time
14T_PL_3015.las	Adjusted GPS Time
14T_PL_3016.las	Adjusted GPS Time
14T_PL_3017.las	Adjusted GPS Time
14T_PL_3018.las	Adjusted GPS Time
14T_PL_3019.las	Adjusted GPS Time
14T_PL_3020.las	Adjusted GPS Time
14T_PL_3021.las	Adjusted GPS Time
14T_PL_3022.las	Adjusted GPS Time
14T_PL_3023.las	Adjusted GPS Time
14T_PL_3024.las	Adjusted GPS Time
14T_PL_3025.las	Adjusted GPS Time
14T_PL_3026.las	Adjusted GPS Time
14T_PL_3027.las	Adjusted GPS Time
14T_PL_3028.las	Adjusted GPS Time
14T_PL_3029.las	Adjusted GPS Time
14T_PL_3030.las	Adjusted GPS Time
14T_PL_3031.las	Adjusted GPS Time
14T_PL_3032.las	Adjusted GPS Time
14T_PL_3033.las	Adjusted GPS Time
14T_PL_3034.las	Adjusted GPS Time
14T_PL_3035.las	Adjusted GPS Time
14T_PL_3036.las	Adjusted GPS Time

DPH-3 Report on Time of Global Positioning System Data (Tiled Data) - continued

File	GPS Time Type
14T_PL_3037.las	Adjusted GPS Time
14T_PL_3038.las	Adjusted GPS Time
14T_PL_3039.las	Adjusted GPS Time
14T_PL_3040.las	Adjusted GPS Time
14T_PL_3041.las	Adjusted GPS Time
14T_PL_3042.las	Adjusted GPS Time
14T_PL_3043.las	Adjusted GPS Time
14T_PL_3044.las	Adjusted GPS Time
14T_PL_3045.las	Adjusted GPS Time
14T_PL_3100.las	Adjusted GPS Time
14T_PL_3101.las	Adjusted GPS Time
14T_PL_3102.las	Adjusted GPS Time
14T_PL_3103.las	Adjusted GPS Time
14T_PL_3104.las	Adjusted GPS Time
14T_PL_3105.las	Adjusted GPS Time
14T_PL_3106.las	Adjusted GPS Time
14T_PL_3107.las	Adjusted GPS Time
14T_PL_3108.las	Adjusted GPS Time
14T_PL_3109.las	Adjusted GPS Time
14T_PL_3110.las	Adjusted GPS Time
14T_PL_3111.las	Adjusted GPS Time
14T_PL_3112.las	Adjusted GPS Time
14T_PL_3113.las	Adjusted GPS Time
14T_PL_3114.las	Adjusted GPS Time
14T_PL_3115.las	Adjusted GPS Time
14T_PL_3116.las	Adjusted GPS Time
14T_PL_3117.las	Adjusted GPS Time
14T_PL_3118.las	Adjusted GPS Time
14T_PL_3119.las	Adjusted GPS Time
14T_PL_3120.las	Adjusted GPS Time
14T_PL_3121.las	Adjusted GPS Time
14T_PL_3122.las	Adjusted GPS Time
14T_PL_3123.las	Adjusted GPS Time
14T_PL_3124.las	Adjusted GPS Time
14T_PL_3125.las	Adjusted GPS Time
14T_PL_3126.las	Adjusted GPS Time
14T_PL_3127.las	Adjusted GPS Time
14T_PL_3128.las	Adjusted GPS Time
14T_PL_3129.las	Adjusted GPS Time
14T_PL_3130.las	Adjusted GPS Time
14T_PL_3131.las	Adjusted GPS Time
14T_PL_3132.las	Adjusted GPS Time
14T_PL_3133.las	Adjusted GPS Time
14T_PL_3134.las	Adjusted GPS Time
14T_PL_3135.las	Adjusted GPS Time
14T_PL_3136.las	Adjusted GPS Time
14T_PL_3137.las	Adjusted GPS Time

DPH-3 Report on Time of Global Positioning System Data (Tiled Data) - continued

File	GPS Time Type
14T_PL_3138.las	Adjusted GPS Time
14T_PL_3139.las	Adjusted GPS Time
14T_PL_3140.las	Adjusted GPS Time
14T_PL_3141.las	Adjusted GPS Time
14T_PL_3142.las	Adjusted GPS Time
14T_PL_3143.las	Adjusted GPS Time
14T_PL_3144.las	Adjusted GPS Time
14T_PL_3145.las	Adjusted GPS Time
14T_PL_3200.las	Adjusted GPS Time
14T_PL_3201.las	Adjusted GPS Time
14T_PL_3202.las	Adjusted GPS Time
14T_PL_3203.las	Adjusted GPS Time
14T_PL_3204.las	Adjusted GPS Time
14T_PL_3205.las	Adjusted GPS Time
14T_PL_3206.las	Adjusted GPS Time
14T_PL_3207.las	Adjusted GPS Time
14T_PL_3208.las	Adjusted GPS Time
14T_PL_3209.las	Adjusted GPS Time
14T_PL_3210.las	Adjusted GPS Time
14T_PL_3211.las	Adjusted GPS Time
14T_PL_3212.las	Adjusted GPS Time
14T_PL_3213.las	Adjusted GPS Time
14T_PL_3214.las	Adjusted GPS Time
14T_PL_3215.las	Adjusted GPS Time
14T_PL_3216.las	Adjusted GPS Time
14T_PL_3217.las	Adjusted GPS Time
14T_PL_3218.las	Adjusted GPS Time
14T_PL_3219.las	Adjusted GPS Time
14T_PL_3220.las	Adjusted GPS Time
14T_PL_3221.las	Adjusted GPS Time
14T_PL_3222.las	Adjusted GPS Time
14T_PL_3223.las	Adjusted GPS Time
14T_PL_3224.las	Adjusted GPS Time
14T_PL_3225.las	Adjusted GPS Time
14T_PL_3226.las	Adjusted GPS Time
14T_PL_3227.las	Adjusted GPS Time
14T_PL_3228.las	Adjusted GPS Time
14T_PL_3229.las	Adjusted GPS Time
14T_PL_3230.las	Adjusted GPS Time
14T_PL_3231.las	Adjusted GPS Time
14T_PL_3232.las	Adjusted GPS Time
14T_PL_3233.las	Adjusted GPS Time
14T_PL_3234.las	Adjusted GPS Time
14T_PL_3235.las	Adjusted GPS Time
14T_PL_3236.las	Adjusted GPS Time
14T_PL_3237.las	Adjusted GPS Time
14T_PL_3238.las	Adjusted GPS Time

DPH-3 Report on Time of Global Positioning System Data (Tiled Data) - continued

File	GPS Time Type
14T_PL_3239.las	Adjusted GPS Time
14T_PL_3240.las	Adjusted GPS Time
14T_PL_3241.las	Adjusted GPS Time
14T_PL_3242.las	Adjusted GPS Time
14T_PL_3243.las	Adjusted GPS Time
14T_PL_3244.las	Adjusted GPS Time
14T_PL_3245.las	Adjusted GPS Time
14T_PL_3300.las	Adjusted GPS Time
14T_PL_3301.las	Adjusted GPS Time
14T_PL_3302.las	Adjusted GPS Time
14T_PL_3303.las	Adjusted GPS Time
14T_PL_3304.las	Adjusted GPS Time
14T_PL_3305.las	Adjusted GPS Time
14T_PL_3306.las	Adjusted GPS Time
14T_PL_3307.las	Adjusted GPS Time
14T_PL_3308.las	Adjusted GPS Time
14T_PL_3309.las	Adjusted GPS Time
14T_PL_3310.las	Adjusted GPS Time
14T_PL_3311.las	Adjusted GPS Time
14T_PL_3312.las	Adjusted GPS Time
14T_PL_3313.las	Adjusted GPS Time
14T_PL_3314.las	Adjusted GPS Time
14T_PL_3315.las	Adjusted GPS Time
14T_PL_3316.las	Adjusted GPS Time
14T_PL_3317.las	Adjusted GPS Time
14T_PL_3318.las	Adjusted GPS Time
14T_PL_3319.las	Adjusted GPS Time
14T_PL_3320.las	Adjusted GPS Time
14T_PL_3321.las	Adjusted GPS Time
14T_PL_3322.las	Adjusted GPS Time
14T_PL_3323.las	Adjusted GPS Time
14T_PL_3324.las	Adjusted GPS Time
14T_PL_3325.las	Adjusted GPS Time
14T_PL_3326.las	Adjusted GPS Time
14T_PL_3327.las	Adjusted GPS Time
14T_PL_3328.las	Adjusted GPS Time
14T_PL_3329.las	Adjusted GPS Time
14T_PL_3330.las	Adjusted GPS Time
14T_PL_3331.las	Adjusted GPS Time
14T_PL_3332.las	Adjusted GPS Time
14T_PL_3333.las	Adjusted GPS Time
14T_PL_3334.las	Adjusted GPS Time
14T_PL_3335.las	Adjusted GPS Time
14T_PL_3336.las	Adjusted GPS Time
14T_PL_3337.las	Adjusted GPS Time
14T_PL_3338.las	Adjusted GPS Time
14T_PL_3339.las	Adjusted GPS Time

DPH-3 Report on Time of Global Positioning System Data (Tiled Data) - continued

File	GPS Time Type
14T_PL_3340.las	Adjusted GPS Time
14T_PL_3341.las	Adjusted GPS Time
14T_PL_3342.las	Adjusted GPS Time
14T_PL_3343.las	Adjusted GPS Time
14T_PL_3344.las	Adjusted GPS Time
14T_PL_3345.las	Adjusted GPS Time
14T_PL_3400.las	Adjusted GPS Time
14T_PL_3401.las	Adjusted GPS Time
14T_PL_3402.las	Adjusted GPS Time
14T_PL_3403.las	Adjusted GPS Time
14T_PL_3404.las	Adjusted GPS Time
14T_PL_3405.las	Adjusted GPS Time
14T_PL_3406.las	Adjusted GPS Time
14T_PL_3407.las	Adjusted GPS Time
14T_PL_3408.las	Adjusted GPS Time
14T_PL_3409.las	Adjusted GPS Time
14T_PL_3410.las	Adjusted GPS Time
14T_PL_3411.las	Adjusted GPS Time
14T_PL_3412.las	Adjusted GPS Time
14T_PL_3413.las	Adjusted GPS Time
14T_PL_3414.las	Adjusted GPS Time
14T_PL_3415.las	Adjusted GPS Time
14T_PL_3416.las	Adjusted GPS Time
14T_PL_3417.las	Adjusted GPS Time
14T_PL_3418.las	Adjusted GPS Time
14T_PL_3419.las	Adjusted GPS Time
14T_PL_3420.las	Adjusted GPS Time
14T_PL_3421.las	Adjusted GPS Time
14T_PL_3422.las	Adjusted GPS Time
14T_PL_3423.las	Adjusted GPS Time
14T_PL_3424.las	Adjusted GPS Time
14T_PL_3425.las	Adjusted GPS Time
14T_PL_3426.las	Adjusted GPS Time
14T_PL_3427.las	Adjusted GPS Time
14T_PL_3428.las	Adjusted GPS Time
14T_PL_3429.las	Adjusted GPS Time
14T_PL_3430.las	Adjusted GPS Time
14T_PL_3431.las	Adjusted GPS Time
14T_PL_3432.las	Adjusted GPS Time
14T_PL_3433.las	Adjusted GPS Time
14T_PL_3434.las	Adjusted GPS Time
14T_PL_3435.las	Adjusted GPS Time
14T_PL_3436.las	Adjusted GPS Time
14T_PL_3437.las	Adjusted GPS Time
14T_PL_3438.las	Adjusted GPS Time
14T_PL_3439.las	Adjusted GPS Time
14T_PL_3440.las	Adjusted GPS Time

DPH-3 Report on Time of Global Positioning System Data (Tiled Data) - continued

File	GPS Time Type
14T_PL_3441.las	Adjusted GPS Time
14T_PL_3442.las	Adjusted GPS Time
14T_PL_3443.las	Adjusted GPS Time
14T_PL_3444.las	Adjusted GPS Time
14T_PL_3445.las	Adjusted GPS Time
14T_PL_3500.las	Adjusted GPS Time
14T_PL_3501.las	Adjusted GPS Time
14T_PL_3502.las	Adjusted GPS Time
14T_PL_3503.las	Adjusted GPS Time
14T_PL_3504.las	Adjusted GPS Time
14T_PL_3505.las	Adjusted GPS Time
14T_PL_3506.las	Adjusted GPS Time
14T_PL_3507.las	Adjusted GPS Time
14T_PL_3508.las	Adjusted GPS Time
14T_PL_3509.las	Adjusted GPS Time
14T_PL_3510.las	Adjusted GPS Time
14T_PL_3511.las	Adjusted GPS Time
14T_PL_3512.las	Adjusted GPS Time
14T_PL_3513.las	Adjusted GPS Time
14T_PL_3514.las	Adjusted GPS Time
14T_PL_3515.las	Adjusted GPS Time
14T_PL_3516.las	Adjusted GPS Time
14T_PL_3517.las	Adjusted GPS Time
14T_PL_3518.las	Adjusted GPS Time
14T_PL_3519.las	Adjusted GPS Time
14T_PL_3520.las	Adjusted GPS Time
14T_PL_3521.las	Adjusted GPS Time
14T_PL_3522.las	Adjusted GPS Time
14T_PL_3523.las	Adjusted GPS Time
14T_PL_3524.las	Adjusted GPS Time
14T_PL_3525.las	Adjusted GPS Time
14T_PL_3526.las	Adjusted GPS Time
14T_PL_3527.las	Adjusted GPS Time
14T_PL_3528.las	Adjusted GPS Time
14T_PL_3529.las	Adjusted GPS Time
14T_PL_3530.las	Adjusted GPS Time
14T_PL_3531.las	Adjusted GPS Time
14T_PL_3532.las	Adjusted GPS Time
14T_PL_3533.las	Adjusted GPS Time
14T_PL_3534.las	Adjusted GPS Time
14T_PL_3535.las	Adjusted GPS Time
14T_PL_3536.las	Adjusted GPS Time
14T_PL_3537.las	Adjusted GPS Time
14T_PL_3538.las	Adjusted GPS Time
14T_PL_3539.las	Adjusted GPS Time
14T_PL_3540.las	Adjusted GPS Time
14T_PL_3541.las	Adjusted GPS Time

DPH-3 Report on Time of Global Positioning System Data (Tiled Data) - continued

File	GPS Time Type
14T_PL_3542.las	Adjusted GPS Time
14T_PL_3543.las	Adjusted GPS Time
14T_PL_3544.las	Adjusted GPS Time
14T_PL_3545.las	Adjusted GPS Time
14T_PL_3600.las	Adjusted GPS Time
14T_PL_3601.las	Adjusted GPS Time
14T_PL_3602.las	Adjusted GPS Time
14T_PL_3603.las	Adjusted GPS Time
14T_PL_3604.las	Adjusted GPS Time
14T_PL_3605.las	Adjusted GPS Time
14T_PL_3606.las	Adjusted GPS Time
14T_PL_3607.las	Adjusted GPS Time
14T_PL_3608.las	Adjusted GPS Time
14T_PL_3609.las	Adjusted GPS Time
14T_PL_3610.las	Adjusted GPS Time
14T_PL_3611.las	Adjusted GPS Time
14T_PL_3612.las	Adjusted GPS Time
14T_PL_3613.las	Adjusted GPS Time
14T_PL_3614.las	Adjusted GPS Time
14T_PL_3615.las	Adjusted GPS Time
14T_PL_3616.las	Adjusted GPS Time
14T_PL_3617.las	Adjusted GPS Time
14T_PL_3618.las	Adjusted GPS Time
14T_PL_3619.las	Adjusted GPS Time
14T_PL_3620.las	Adjusted GPS Time
14T_PL_3621.las	Adjusted GPS Time
14T_PL_3622.las	Adjusted GPS Time
14T_PL_3623.las	Adjusted GPS Time
14T_PL_3624.las	Adjusted GPS Time
14T_PL_3625.las	Adjusted GPS Time
14T_PL_3626.las	Adjusted GPS Time
14T_PL_3627.las	Adjusted GPS Time
14T_PL_3628.las	Adjusted GPS Time
14T_PL_3629.las	Adjusted GPS Time
14T_PL_3630.las	Adjusted GPS Time
14T_PL_3631.las	Adjusted GPS Time
14T_PL_3632.las	Adjusted GPS Time
14T_PL_3633.las	Adjusted GPS Time
14T_PL_3634.las	Adjusted GPS Time
14T_PL_3635.las	Adjusted GPS Time
14T_PL_3636.las	Adjusted GPS Time
14T_PL_3637.las	Adjusted GPS Time
14T_PL_3638.las	Adjusted GPS Time
14T_PL_3639.las	Adjusted GPS Time
14T_PL_3640.las	Adjusted GPS Time
14T_PL_3641.las	Adjusted GPS Time
14T_PL_3642.las	Adjusted GPS Time

DPH-3 Report on Time of Global Positioning System Data (Tiled Data) - continued

File	GPS Time Type
14T_PL_3643.las	Adjusted GPS Time
14T_PL_3644.las	Adjusted GPS Time
14T_PL_3645.las	Adjusted GPS Time
14T_PL_3700.las	Adjusted GPS Time
14T_PL_3701.las	Adjusted GPS Time
14T_PL_3702.las	Adjusted GPS Time
14T_PL_3703.las	Adjusted GPS Time
14T_PL_3704.las	Adjusted GPS Time
14T_PL_3705.las	Adjusted GPS Time
14T_PL_3706.las	Adjusted GPS Time
14T_PL_3707.las	Adjusted GPS Time
14T_PL_3708.las	Adjusted GPS Time
14T_PL_3709.las	Adjusted GPS Time
14T_PL_3710.las	Adjusted GPS Time
14T_PL_3711.las	Adjusted GPS Time
14T_PL_3712.las	Adjusted GPS Time
14T_PL_3713.las	Adjusted GPS Time
14T_PL_3714.las	Adjusted GPS Time
14T_PL_3715.las	Adjusted GPS Time
14T_PL_3716.las	Adjusted GPS Time
14T_PL_3717.las	Adjusted GPS Time
14T_PL_3718.las	Adjusted GPS Time
14T_PL_3719.las	Adjusted GPS Time
14T_PL_3720.las	Adjusted GPS Time
14T_PL_3721.las	Adjusted GPS Time
14T_PL_3722.las	Adjusted GPS Time
14T_PL_3723.las	Adjusted GPS Time
14T_PL_3724.las	Adjusted GPS Time
14T_PL_3725.las	Adjusted GPS Time
14T_PL_3726.las	Adjusted GPS Time
14T_PL_3727.las	Adjusted GPS Time
14T_PL_3728.las	Adjusted GPS Time
14T_PL_3729.las	Adjusted GPS Time
14T_PL_3730.las	Adjusted GPS Time
14T_PL_3731.las	Adjusted GPS Time
14T_PL_3732.las	Adjusted GPS Time
14T_PL_3733.las	Adjusted GPS Time
14T_PL_3734.las	Adjusted GPS Time
14T_PL_3735.las	Adjusted GPS Time
14T_PL_3736.las	Adjusted GPS Time
14T_PL_3737.las	Adjusted GPS Time
14T_PL_3738.las	Adjusted GPS Time
14T_PL_3739.las	Adjusted GPS Time
14T_PL_3740.las	Adjusted GPS Time
14T_PL_3741.las	Adjusted GPS Time
14T_PL_3742.las	Adjusted GPS Time
14T_PL_3743.las	Adjusted GPS Time

DPH-3 Report on Time of Global Positioning System Data (Tiled Data) - continued

File	GPS Time Type
14T_PL_3744.las	Adjusted GPS Time
14T_PL_3745.las	Adjusted GPS Time
14T_PL_3800.las	Adjusted GPS Time
14T_PL_3801.las	Adjusted GPS Time
14T_PL_3802.las	Adjusted GPS Time
14T_PL_3803.las	Adjusted GPS Time
14T_PL_3804.las	Adjusted GPS Time
14T_PL_3805.las	Adjusted GPS Time
14T_PL_3806.las	Adjusted GPS Time
14T_PL_3807.las	Adjusted GPS Time
14T_PL_3808.las	Adjusted GPS Time
14T_PL_3809.las	Adjusted GPS Time
14T_PL_3810.las	Adjusted GPS Time
14T_PL_3811.las	Adjusted GPS Time
14T_PL_3812.las	Adjusted GPS Time
14T_PL_3813.las	Adjusted GPS Time
14T_PL_3814.las	Adjusted GPS Time
14T_PL_3815.las	Adjusted GPS Time
14T_PL_3816.las	Adjusted GPS Time
14T_PL_3817.las	Adjusted GPS Time
14T_PL_3818.las	Adjusted GPS Time
14T_PL_3819.las	Adjusted GPS Time
14T_PL_3820.las	Adjusted GPS Time
14T_PL_3821.las	Adjusted GPS Time
14T_PL_3822.las	Adjusted GPS Time
14T_PL_3823.las	Adjusted GPS Time
14T_PL_3824.las	Adjusted GPS Time
14T_PL_3825.las	Adjusted GPS Time
14T_PL_3826.las	Adjusted GPS Time
14T_PL_3827.las	Adjusted GPS Time
14T_PL_3828.las	Adjusted GPS Time
14T_PL_3829.las	Adjusted GPS Time
14T_PL_3830.las	Adjusted GPS Time
14T_PL_3831.las	Adjusted GPS Time
14T_PL_3832.las	Adjusted GPS Time
14T_PL_3833.las	Adjusted GPS Time
14T_PL_3834.las	Adjusted GPS Time
14T_PL_3835.las	Adjusted GPS Time
14T_PL_3836.las	Adjusted GPS Time
14T_PL_3837.las	Adjusted GPS Time
14T_PL_3838.las	Adjusted GPS Time
14T_PL_3839.las	Adjusted GPS Time
14T_PL_3840.las	Adjusted GPS Time
14T_PL_3841.las	Adjusted GPS Time
14T_PL_3842.las	Adjusted GPS Time
14T_PL_3843.las	Adjusted GPS Time
14T_PL_3844.las	Adjusted GPS Time

DPH-3 Report on Time of Global Positioning System Data (Tiled Data) - continued

File	GPS Time Type
14T_PL_3845.las	Adjusted GPS Time
14T_PL_3900.las	Adjusted GPS Time
14T_PL_3901.las	Adjusted GPS Time
14T_PL_3902.las	Adjusted GPS Time
14T_PL_3903.las	Adjusted GPS Time
14T_PL_3904.las	Adjusted GPS Time
14T_PL_3905.las	Adjusted GPS Time
14T_PL_3906.las	Adjusted GPS Time
14T_PL_3907.las	Adjusted GPS Time
14T_PL_3908.las	Adjusted GPS Time
14T_PL_3909.las	Adjusted GPS Time
14T_PL_3910.las	Adjusted GPS Time
14T_PL_3911.las	Adjusted GPS Time
14T_PL_3912.las	Adjusted GPS Time
14T_PL_3913.las	Adjusted GPS Time
14T_PL_3914.las	Adjusted GPS Time
14T_PL_3915.las	Adjusted GPS Time
14T_PL_3916.las	Adjusted GPS Time
14T_PL_3917.las	Adjusted GPS Time
14T_PL_3918.las	Adjusted GPS Time
14T_PL_3919.las	Adjusted GPS Time
14T_PL_3920.las	Adjusted GPS Time
14T_PL_3921.las	Adjusted GPS Time
14T_PL_3922.las	Adjusted GPS Time
14T_PL_3923.las	Adjusted GPS Time
14T_PL_3924.las	Adjusted GPS Time
14T_PL_3925.las	Adjusted GPS Time
14T_PL_3926.las	Adjusted GPS Time
14T_PL_3927.las	Adjusted GPS Time
14T_PL_3928.las	Adjusted GPS Time
14T_PL_3929.las	Adjusted GPS Time
14T_PL_3930.las	Adjusted GPS Time
14T_PL_3931.las	Adjusted GPS Time
14T_PL_3932.las	Adjusted GPS Time
14T_PL_3933.las	Adjusted GPS Time
14T_PL_3934.las	Adjusted GPS Time
14T_PL_3935.las	Adjusted GPS Time
14T_PL_3936.las	Adjusted GPS Time
14T_PL_3937.las	Adjusted GPS Time
14T_PL_3938.las	Adjusted GPS Time
14T_PL_3939.las	Adjusted GPS Time
14T_PL_3940.las	Adjusted GPS Time
14T_PL_3941.las	Adjusted GPS Time
14T_PL_3942.las	Adjusted GPS Time
14T_PL_3943.las	Adjusted GPS Time
14T_PL_3944.las	Adjusted GPS Time
14T_PL_3945.las	Adjusted GPS Time

DPH-3 Report on Time of Global Positioning System Data (Tiled Data) - continued

File	GPS Time Type
14T_PL_4000.las	Adjusted GPS Time
14T_PL_4001.las	Adjusted GPS Time
14T_PL_4002.las	Adjusted GPS Time
14T_PL_4003.las	Adjusted GPS Time
14T_PL_4004.las	Adjusted GPS Time
14T_PL_4005.las	Adjusted GPS Time
14T_PL_4006.las	Adjusted GPS Time
14T_PL_4007.las	Adjusted GPS Time
14T_PL_4008.las	Adjusted GPS Time
14T_PL_4009.las	Adjusted GPS Time
14T_PL_4010.las	Adjusted GPS Time
14T_PL_4011.las	Adjusted GPS Time
14T_PL_4012.las	Adjusted GPS Time
14T_PL_4013.las	Adjusted GPS Time
14T_PL_4014.las	Adjusted GPS Time
14T_PL_4015.las	Adjusted GPS Time
14T_PL_4016.las	Adjusted GPS Time
14T_PL_4017.las	Adjusted GPS Time
14T_PL_4018.las	Adjusted GPS Time
14T_PL_4019.las	Adjusted GPS Time
14T_PL_4020.las	Adjusted GPS Time
14T_PL_4021.las	Adjusted GPS Time
14T_PL_4022.las	Adjusted GPS Time
14T_PL_4023.las	Adjusted GPS Time
14T_PL_4024.las	Adjusted GPS Time
14T_PL_4025.las	Adjusted GPS Time
14T_PL_4026.las	Adjusted GPS Time
14T_PL_4027.las	Adjusted GPS Time
14T_PL_4028.las	Adjusted GPS Time
14T_PL_4029.las	Adjusted GPS Time
14T_PL_4030.las	Adjusted GPS Time
14T_PL_4031.las	Adjusted GPS Time
14T_PL_4032.las	Adjusted GPS Time
14T_PL_4033.las	Adjusted GPS Time
14T_PL_4034.las	Adjusted GPS Time
14T_PL_4035.las	Adjusted GPS Time
14T_PL_4036.las	Adjusted GPS Time
14T_PL_4037.las	Adjusted GPS Time
14T_PL_4038.las	Adjusted GPS Time
14T_PL_4039.las	Adjusted GPS Time
14T_PL_4040.las	Adjusted GPS Time
14T_PL_4041.las	Adjusted GPS Time
14T_PL_4042.las	Adjusted GPS Time
14T_PL_4043.las	Adjusted GPS Time
14T_PL_4044.las	Adjusted GPS Time
14T_PL_4045.las	Adjusted GPS Time
14T_PL_4100.las	Adjusted GPS Time

DPH-3 Report on Time of Global Positioning System Data (Tiled Data) - continued

File	GPS Time Type
14T_PL_4101.las	Adjusted GPS Time
14T_PL_4102.las	Adjusted GPS Time
14T_PL_4103.las	Adjusted GPS Time
14T_PL_4104.las	Adjusted GPS Time
14T_PL_4105.las	Adjusted GPS Time
14T_PL_4106.las	Adjusted GPS Time
14T_PL_4107.las	Adjusted GPS Time
14T_PL_4108.las	Adjusted GPS Time
14T_PL_4109.las	Adjusted GPS Time
14T_PL_4110.las	Adjusted GPS Time
14T_PL_4111.las	Adjusted GPS Time
14T_PL_4112.las	Adjusted GPS Time
14T_PL_4113.las	Adjusted GPS Time
14T_PL_4114.las	Adjusted GPS Time
14T_PL_4115.las	Adjusted GPS Time
14T_PL_4116.las	Adjusted GPS Time
14T_PL_4117.las	Adjusted GPS Time
14T_PL_4118.las	Adjusted GPS Time
14T_PL_4119.las	Adjusted GPS Time
14T_PL_4120.las	Adjusted GPS Time
14T_PL_4121.las	Adjusted GPS Time
14T_PL_4122.las	Adjusted GPS Time
14T_PL_4123.las	Adjusted GPS Time
14T_PL_4124.las	Adjusted GPS Time
14T_PL_4125.las	Adjusted GPS Time
14T_PL_4126.las	Adjusted GPS Time
14T_PL_4127.las	Adjusted GPS Time
14T_PL_4128.las	Adjusted GPS Time
14T_PL_4129.las	Adjusted GPS Time
14T_PL_4130.las	Adjusted GPS Time
14T_PL_4131.las	Adjusted GPS Time
14T_PL_4132.las	Adjusted GPS Time
14T_PL_4133.las	Adjusted GPS Time
14T_PL_4134.las	Adjusted GPS Time
14T_PL_4135.las	Adjusted GPS Time
14T_PL_4136.las	Adjusted GPS Time
14T_PL_4137.las	Adjusted GPS Time
14T_PL_4138.las	Adjusted GPS Time
14T_PL_4139.las	Adjusted GPS Time
14T_PL_4140.las	Adjusted GPS Time
14T_PL_4141.las	Adjusted GPS Time
14T_PL_4142.las	Adjusted GPS Time
14T_PL_4143.las	Adjusted GPS Time
14T_PL_4144.las	Adjusted GPS Time
14T_PL_4145.las	Adjusted GPS Time
14T_PL_4200.las	Adjusted GPS Time
14T_PL_4201.las	Adjusted GPS Time

DPH-3 Report on Time of Global Positioning System Data (Tiled Data) - continued

File	GPS Time Type
14T_PL_4202.las	Adjusted GPS Time
14T_PL_4203.las	Adjusted GPS Time
14T_PL_4204.las	Adjusted GPS Time
14T_PL_4205.las	Adjusted GPS Time
14T_PL_4206.las	Adjusted GPS Time
14T_PL_4207.las	Adjusted GPS Time
14T_PL_4208.las	Adjusted GPS Time
14T_PL_4209.las	Adjusted GPS Time
14T_PL_4210.las	Adjusted GPS Time
14T_PL_4211.las	Adjusted GPS Time
14T_PL_4212.las	Adjusted GPS Time
14T_PL_4213.las	Adjusted GPS Time
14T_PL_4214.las	Adjusted GPS Time
14T_PL_4215.las	Adjusted GPS Time
14T_PL_4216.las	Adjusted GPS Time
14T_PL_4217.las	Adjusted GPS Time
14T_PL_4218.las	Adjusted GPS Time
14T_PL_4219.las	Adjusted GPS Time
14T_PL_4220.las	Adjusted GPS Time
14T_PL_4221.las	Adjusted GPS Time
14T_PL_4222.las	Adjusted GPS Time
14T_PL_4223.las	Adjusted GPS Time
14T_PL_4224.las	Adjusted GPS Time
14T_PL_4225.las	Adjusted GPS Time
14T_PL_4226.las	Adjusted GPS Time
14T_PL_4227.las	Adjusted GPS Time
14T_PL_4228.las	Adjusted GPS Time
14T_PL_4229.las	Adjusted GPS Time
14T_PL_4230.las	Adjusted GPS Time
14T_PL_4231.las	Adjusted GPS Time
14T_PL_4232.las	Adjusted GPS Time
14T_PL_4233.las	Adjusted GPS Time
14T_PL_4234.las	Adjusted GPS Time
14T_PL_4235.las	Adjusted GPS Time
14T_PL_4236.las	Adjusted GPS Time
14T_PL_4237.las	Adjusted GPS Time
14T_PL_4238.las	Adjusted GPS Time
14T_PL_4239.las	Adjusted GPS Time
14T_PL_4240.las	Adjusted GPS Time
14T_PL_4241.las	Adjusted GPS Time
14T_PL_4242.las	Adjusted GPS Time
14T_PL_4243.las	Adjusted GPS Time
14T_PL_4244.las	Adjusted GPS Time
14T_PL_4245.las	Adjusted GPS Time
14T_PL_4300.las	Adjusted GPS Time
14T_PL_4301.las	Adjusted GPS Time
14T_PL_4302.las	Adjusted GPS Time

DPH-3 Report on Time of Global Positioning System Data (Tiled Data) - continued

File	GPS Time Type
14T_PL_4303.las	Adjusted GPS Time
14T_PL_4304.las	Adjusted GPS Time
14T_PL_4305.las	Adjusted GPS Time
14T_PL_4306.las	Adjusted GPS Time
14T_PL_4307.las	Adjusted GPS Time
14T_PL_4308.las	Adjusted GPS Time
14T_PL_4309.las	Adjusted GPS Time
14T_PL_4310.las	Adjusted GPS Time
14T_PL_4311.las	Adjusted GPS Time
14T_PL_4312.las	Adjusted GPS Time
14T_PL_4313.las	Adjusted GPS Time
14T_PL_4314.las	Adjusted GPS Time
14T_PL_4315.las	Adjusted GPS Time
14T_PL_4316.las	Adjusted GPS Time
14T_PL_4317.las	Adjusted GPS Time
14T_PL_4318.las	Adjusted GPS Time
14T_PL_4319.las	Adjusted GPS Time
14T_PL_4320.las	Adjusted GPS Time
14T_PL_4321.las	Adjusted GPS Time
14T_PL_4322.las	Adjusted GPS Time
14T_PL_4323.las	Adjusted GPS Time
14T_PL_4324.las	Adjusted GPS Time
14T_PL_4325.las	Adjusted GPS Time
14T_PL_4326.las	Adjusted GPS Time
14T_PL_4327.las	Adjusted GPS Time
14T_PL_4328.las	Adjusted GPS Time
14T_PL_4329.las	Adjusted GPS Time
14T_PL_4330.las	Adjusted GPS Time
14T_PL_4331.las	Adjusted GPS Time
14T_PL_4332.las	Adjusted GPS Time
14T_PL_4333.las	Adjusted GPS Time
14T_PL_4334.las	Adjusted GPS Time
14T_PL_4335.las	Adjusted GPS Time
14T_PL_4336.las	Adjusted GPS Time
14T_PL_4337.las	Adjusted GPS Time
14T_PL_4338.las	Adjusted GPS Time
14T_PL_4339.las	Adjusted GPS Time
14T_PL_4340.las	Adjusted GPS Time
14T_PL_4341.las	Adjusted GPS Time
14T_PL_4342.las	Adjusted GPS Time
14T_PL_4343.las	Adjusted GPS Time
14T_PL_4344.las	Adjusted GPS Time
14T_PL_4345.las	Adjusted GPS Time
14T_PL_4400.las	Adjusted GPS Time
14T_PL_4401.las	Adjusted GPS Time
14T_PL_4402.las	Adjusted GPS Time
14T_PL_4403.las	Adjusted GPS Time

DPH-3 Report on Time of Global Positioning System Data (Tiled Data) - continued

File	GPS Time Type
14T_PL_4404.las	Adjusted GPS Time
14T_PL_4405.las	Adjusted GPS Time
14T_PL_4406.las	Adjusted GPS Time
14T_PL_4407.las	Adjusted GPS Time
14T_PL_4408.las	Adjusted GPS Time
14T_PL_4409.las	Adjusted GPS Time
14T_PL_4410.las	Adjusted GPS Time
14T_PL_4411.las	Adjusted GPS Time
14T_PL_4412.las	Adjusted GPS Time
14T_PL_4413.las	Adjusted GPS Time
14T_PL_4414.las	Adjusted GPS Time
14T_PL_4415.las	Adjusted GPS Time
14T_PL_4416.las	Adjusted GPS Time
14T_PL_4417.las	Adjusted GPS Time
14T_PL_4418.las	Adjusted GPS Time
14T_PL_4419.las	Adjusted GPS Time
14T_PL_4420.las	Adjusted GPS Time
14T_PL_4421.las	Adjusted GPS Time
14T_PL_4422.las	Adjusted GPS Time
14T_PL_4423.las	Adjusted GPS Time
14T_PL_4424.las	Adjusted GPS Time
14T_PL_4425.las	Adjusted GPS Time
14T_PL_4426.las	Adjusted GPS Time
14T_PL_4427.las	Adjusted GPS Time
14T_PL_4428.las	Adjusted GPS Time
14T_PL_4429.las	Adjusted GPS Time
14T_PL_4430.las	Adjusted GPS Time
14T_PL_4431.las	Adjusted GPS Time
14T_PL_4432.las	Adjusted GPS Time
14T_PL_4433.las	Adjusted GPS Time
14T_PL_4434.las	Adjusted GPS Time
14T_PL_4435.las	Adjusted GPS Time
14T_PL_4436.las	Adjusted GPS Time
14T_PL_4437.las	Adjusted GPS Time
14T_PL_4438.las	Adjusted GPS Time
14T_PL_4439.las	Adjusted GPS Time
14T_PL_4440.las	Adjusted GPS Time
14T_PL_4441.las	Adjusted GPS Time
14T_PL_4442.las	Adjusted GPS Time
14T_PL_4443.las	Adjusted GPS Time
14T_PL_4444.las	Adjusted GPS Time
14T_PL_4445.las	Adjusted GPS Time
14T_PL_4500.las	Adjusted GPS Time
14T_PL_4501.las	Adjusted GPS Time
14T_PL_4502.las	Adjusted GPS Time
14T_PL_4503.las	Adjusted GPS Time
14T_PL_4504.las	Adjusted GPS Time

DPH-3 Report on Time of Global Positioning System Data (Tiled Data) - continued

File	GPS Time Type
14T_PL_4505.las	Adjusted GPS Time
14T_PL_4506.las	Adjusted GPS Time
14T_PL_4507.las	Adjusted GPS Time
14T_PL_4508.las	Adjusted GPS Time
14T_PL_4509.las	Adjusted GPS Time
14T_PL_4510.las	Adjusted GPS Time
14T_PL_4511.las	Adjusted GPS Time
14T_PL_4512.las	Adjusted GPS Time
14T_PL_4513.las	Adjusted GPS Time
14T_PL_4514.las	Adjusted GPS Time
14T_PL_4515.las	Adjusted GPS Time
14T_PL_4516.las	Adjusted GPS Time
14T_PL_4517.las	Adjusted GPS Time
14T_PL_4518.las	Adjusted GPS Time
14T_PL_4519.las	Adjusted GPS Time
14T_PL_4520.las	Adjusted GPS Time
14T_PL_4521.las	Adjusted GPS Time
14T_PL_4522.las	Adjusted GPS Time
14T_PL_4523.las	Adjusted GPS Time
14T_PL_4524.las	Adjusted GPS Time
14T_PL_4525.las	Adjusted GPS Time
14T_PL_4526.las	Adjusted GPS Time
14T_PL_4527.las	Adjusted GPS Time
14T_PL_4528.las	Adjusted GPS Time
14T_PL_4529.las	Adjusted GPS Time
14T_PL_4530.las	Adjusted GPS Time
14T_PL_4531.las	Adjusted GPS Time
14T_PL_4532.las	Adjusted GPS Time
14T_PL_4533.las	Adjusted GPS Time
14T_PL_4534.las	Adjusted GPS Time
14T_PL_4535.las	Adjusted GPS Time
14T_PL_4536.las	Adjusted GPS Time
14T_PL_4537.las	Adjusted GPS Time
14T_PL_4538.las	Adjusted GPS Time
14T_PL_4539.las	Adjusted GPS Time
14T_PL_4540.las	Adjusted GPS Time
14T_PL_4541.las	Adjusted GPS Time
14T_PL_4542.las	Adjusted GPS Time
14T_PL_4543.las	Adjusted GPS Time
14T_PL_4544.las	Adjusted GPS Time
14T_PL_4545.las	Adjusted GPS Time
14T_PL_4600.las	Adjusted GPS Time
14T_PL_4601.las	Adjusted GPS Time
14T_PL_4602.las	Adjusted GPS Time
14T_PL_4603.las	Adjusted GPS Time
14T_PL_4604.las	Adjusted GPS Time
14T_PL_4605.las	Adjusted GPS Time

DPH-3 Report on Time of Global Positioning System Data (Tiled Data) - continued

File	GPS Time Type
14T_PL_4606.las	Adjusted GPS Time
14T_PL_4607.las	Adjusted GPS Time
14T_PL_4608.las	Adjusted GPS Time
14T_PL_4609.las	Adjusted GPS Time
14T_PL_4610.las	Adjusted GPS Time
14T_PL_4611.las	Adjusted GPS Time
14T_PL_4612.las	Adjusted GPS Time
14T_PL_4613.las	Adjusted GPS Time
14T_PL_4614.las	Adjusted GPS Time
14T_PL_4615.las	Adjusted GPS Time
14T_PL_4616.las	Adjusted GPS Time
14T_PL_4617.las	Adjusted GPS Time
14T_PL_4618.las	Adjusted GPS Time
14T_PL_4619.las	Adjusted GPS Time
14T_PL_4620.las	Adjusted GPS Time
14T_PL_4621.las	Adjusted GPS Time
14T_PL_4622.las	Adjusted GPS Time
14T_PL_4623.las	Adjusted GPS Time
14T_PL_4624.las	Adjusted GPS Time
14T_PL_4625.las	Adjusted GPS Time
14T_PL_4626.las	Adjusted GPS Time
14T_PL_4627.las	Adjusted GPS Time
14T_PL_4628.las	Adjusted GPS Time
14T_PL_4629.las	Adjusted GPS Time
14T_PL_4630.las	Adjusted GPS Time
14T_PL_4631.las	Adjusted GPS Time
14T_PL_4632.las	Adjusted GPS Time
14T_PL_4633.las	Adjusted GPS Time
14T_PL_4634.las	Adjusted GPS Time
14T_PL_4635.las	Adjusted GPS Time
14T_PL_4636.las	Adjusted GPS Time
14T_PL_4637.las	Adjusted GPS Time
14T_PL_4638.las	Adjusted GPS Time
14T_PL_4639.las	Adjusted GPS Time
14T_PL_4640.las	Adjusted GPS Time
14T_PL_4641.las	Adjusted GPS Time
14T_PL_4642.las	Adjusted GPS Time
14T_PL_4643.las	Adjusted GPS Time
14T_PL_4644.las	Adjusted GPS Time
14T_PL_4645.las	Adjusted GPS Time
14T_PL_4700.las	Adjusted GPS Time
14T_PL_4701.las	Adjusted GPS Time
14T_PL_4702.las	Adjusted GPS Time
14T_PL_4703.las	Adjusted GPS Time
14T_PL_4704.las	Adjusted GPS Time
14T_PL_4705.las	Adjusted GPS Time
14T_PL_4706.las	Adjusted GPS Time

DPH-3 Report on Time of Global Positioning System Data (Tiled Data) - continued

File	GPS Time Type
14T_PL_4707.las	Adjusted GPS Time
14T_PL_4708.las	Adjusted GPS Time
14T_PL_4709.las	Adjusted GPS Time
14T_PL_4710.las	Adjusted GPS Time
14T_PL_4711.las	Adjusted GPS Time
14T_PL_4712.las	Adjusted GPS Time
14T_PL_4713.las	Adjusted GPS Time
14T_PL_4714.las	Adjusted GPS Time
14T_PL_4715.las	Adjusted GPS Time
14T_PL_4716.las	Adjusted GPS Time
14T_PL_4717.las	Adjusted GPS Time
14T_PL_4718.las	Adjusted GPS Time
14T_PL_4719.las	Adjusted GPS Time
14T_PL_4720.las	Adjusted GPS Time
14T_PL_4721.las	Adjusted GPS Time
14T_PL_4722.las	Adjusted GPS Time
14T_PL_4723.las	Adjusted GPS Time
14T_PL_4724.las	Adjusted GPS Time
14T_PL_4725.las	Adjusted GPS Time
14T_PL_4726.las	Adjusted GPS Time
14T_PL_4727.las	Adjusted GPS Time
14T_PL_4728.las	Adjusted GPS Time
14T_PL_4729.las	Adjusted GPS Time
14T_PL_4730.las	Adjusted GPS Time
14T_PL_4731.las	Adjusted GPS Time
14T_PL_4732.las	Adjusted GPS Time
14T_PL_4733.las	Adjusted GPS Time
14T_PL_4734.las	Adjusted GPS Time
14T_PL_4735.las	Adjusted GPS Time
14T_PL_4736.las	Adjusted GPS Time
14T_PL_4737.las	Adjusted GPS Time
14T_PL_4738.las	Adjusted GPS Time
14T_PL_4739.las	Adjusted GPS Time
14T_PL_4740.las	Adjusted GPS Time
14T_PL_4741.las	Adjusted GPS Time
14T_PL_4742.las	Adjusted GPS Time
14T_PL_4743.las	Adjusted GPS Time
14T_PL_4744.las	Adjusted GPS Time
14T_PL_4745.las	Adjusted GPS Time
14T_PL_4800.las	Adjusted GPS Time
14T_PL_4801.las	Adjusted GPS Time
14T_PL_4802.las	Adjusted GPS Time
14T_PL_4803.las	Adjusted GPS Time
14T_PL_4804.las	Adjusted GPS Time
14T_PL_4805.las	Adjusted GPS Time
14T_PL_4806.las	Adjusted GPS Time
14T_PL_4807.las	Adjusted GPS Time

DPH-3 Report on Time of Global Positioning System Data (Tiled Data) - continued

File	GPS Time Type
14T_PL_4808.las	Adjusted GPS Time
14T_PL_4809.las	Adjusted GPS Time
14T_PL_4810.las	Adjusted GPS Time
14T_PL_4811.las	Adjusted GPS Time
14T_PL_4812.las	Adjusted GPS Time
14T_PL_4813.las	Adjusted GPS Time
14T_PL_4814.las	Adjusted GPS Time
14T_PL_4815.las	Adjusted GPS Time
14T_PL_4816.las	Adjusted GPS Time
14T_PL_4817.las	Adjusted GPS Time
14T_PL_4818.las	Adjusted GPS Time
14T_PL_4819.las	Adjusted GPS Time
14T_PL_4820.las	Adjusted GPS Time
14T_PL_4821.las	Adjusted GPS Time
14T_PL_4822.las	Adjusted GPS Time
14T_PL_4823.las	Adjusted GPS Time
14T_PL_4824.las	Adjusted GPS Time
14T_PL_4825.las	Adjusted GPS Time
14T_PL_4826.las	Adjusted GPS Time
14T_PL_4827.las	Adjusted GPS Time
14T_PL_4828.las	Adjusted GPS Time
14T_PL_4829.las	Adjusted GPS Time
14T_PL_4830.las	Adjusted GPS Time
14T_PL_4831.las	Adjusted GPS Time
14T_PL_4832.las	Adjusted GPS Time
14T_PL_4833.las	Adjusted GPS Time
14T_PL_4834.las	Adjusted GPS Time
14T_PL_4835.las	Adjusted GPS Time
14T_PL_4836.las	Adjusted GPS Time
14T_PL_4837.las	Adjusted GPS Time
14T_PL_4838.las	Adjusted GPS Time
14T_PL_4839.las	Adjusted GPS Time
14T_PL_4840.las	Adjusted GPS Time
14T_PL_4841.las	Adjusted GPS Time
14T_PL_4842.las	Adjusted GPS Time
14T_PL_4843.las	Adjusted GPS Time
14T_PL_4844.las	Adjusted GPS Time
14T_PL_4845.las	Adjusted GPS Time
14T_PL_4900.las	Adjusted GPS Time
14T_PL_4901.las	Adjusted GPS Time
14T_PL_4902.las	Adjusted GPS Time
14T_PL_4903.las	Adjusted GPS Time
14T_PL_4904.las	Adjusted GPS Time
14T_PL_4905.las	Adjusted GPS Time
14T_PL_4906.las	Adjusted GPS Time
14T_PL_4907.las	Adjusted GPS Time
14T_PL_4908.las	Adjusted GPS Time

DPH-3 Report on Time of Global Positioning System Data (Tiled Data) - continued

File	GPS Time Type
14T_PL_4909.las	Adjusted GPS Time
14T_PL_4910.las	Adjusted GPS Time
14T_PL_4911.las	Adjusted GPS Time
14T_PL_4912.las	Adjusted GPS Time
14T_PL_4913.las	Adjusted GPS Time
14T_PL_4914.las	Adjusted GPS Time
14T_PL_4915.las	Adjusted GPS Time
14T_PL_4916.las	Adjusted GPS Time
14T_PL_4917.las	Adjusted GPS Time
14T_PL_4918.las	Adjusted GPS Time
14T_PL_4919.las	Adjusted GPS Time
14T_PL_4920.las	Adjusted GPS Time
14T_PL_4921.las	Adjusted GPS Time
14T_PL_4922.las	Adjusted GPS Time
14T_PL_4923.las	Adjusted GPS Time
14T_PL_4924.las	Adjusted GPS Time
14T_PL_4925.las	Adjusted GPS Time
14T_PL_4926.las	Adjusted GPS Time
14T_PL_4927.las	Adjusted GPS Time
14T_PL_4928.las	Adjusted GPS Time
14T_PL_4929.las	Adjusted GPS Time
14T_PL_4930.las	Adjusted GPS Time
14T_PL_4931.las	Adjusted GPS Time
14T_PL_4932.las	Adjusted GPS Time
14T_PL_4933.las	Adjusted GPS Time
14T_PL_4934.las	Adjusted GPS Time
14T_PL_4935.las	Adjusted GPS Time
14T_PL_4936.las	Adjusted GPS Time
14T_PL_4937.las	Adjusted GPS Time
14T_PL_4938.las	Adjusted GPS Time
14T_PL_4939.las	Adjusted GPS Time
14T_PL_4940.las	Adjusted GPS Time
14T_PL_4941.las	Adjusted GPS Time
14T_PL_4942.las	Adjusted GPS Time
14T_PL_4943.las	Adjusted GPS Time
14T_PL_4944.las	Adjusted GPS Time
14T_PL_4945.las	Adjusted GPS Time
14T_PL_5000.las	Adjusted GPS Time
14T_PL_5001.las	Adjusted GPS Time
14T_PL_5002.las	Adjusted GPS Time
14T_PL_5003.las	Adjusted GPS Time
14T_PL_5004.las	Adjusted GPS Time
14T_PL_5005.las	Adjusted GPS Time
14T_PL_5006.las	Adjusted GPS Time
14T_PL_5007.las	Adjusted GPS Time
14T_PL_5008.las	Adjusted GPS Time
14T_PL_5009.las	Adjusted GPS Time

DPH-3 Report on Time of Global Positioning System Data (Tiled Data) - continued

File	GPS Time Type
14T_PL_5010.las	Adjusted GPS Time
14T_PL_5011.las	Adjusted GPS Time
14T_PL_5012.las	Adjusted GPS Time
14T_PL_5013.las	Adjusted GPS Time
14T_PL_5014.las	Adjusted GPS Time
14T_PL_5015.las	Adjusted GPS Time
14T_PL_5016.las	Adjusted GPS Time
14T_PL_5017.las	Adjusted GPS Time
14T_PL_5018.las	Adjusted GPS Time
14T_PL_5019.las	Adjusted GPS Time
14T_PL_5020.las	Adjusted GPS Time
14T_PL_5021.las	Adjusted GPS Time
14T_PL_5022.las	Adjusted GPS Time
14T_PL_5023.las	Adjusted GPS Time
14T_PL_5024.las	Adjusted GPS Time
14T_PL_5025.las	Adjusted GPS Time
14T_PL_5026.las	Adjusted GPS Time
14T_PL_5027.las	Adjusted GPS Time
14T_PL_5028.las	Adjusted GPS Time
14T_PL_5029.las	Adjusted GPS Time
14T_PL_5030.las	Adjusted GPS Time
14T_PL_5031.las	Adjusted GPS Time
14T_PL_5032.las	Adjusted GPS Time
14T_PL_5033.las	Adjusted GPS Time
14T_PL_5034.las	Adjusted GPS Time
14T_PL_5035.las	Adjusted GPS Time
14T_PL_5036.las	Adjusted GPS Time
14T_PL_5037.las	Adjusted GPS Time
14T_PL_5038.las	Adjusted GPS Time
14T_PL_5039.las	Adjusted GPS Time
14T_PL_5040.las	Adjusted GPS Time
14T_PL_5041.las	Adjusted GPS Time
14T_PL_5042.las	Adjusted GPS Time
14T_PL_5043.las	Adjusted GPS Time
14T_PL_5044.las	Adjusted GPS Time
14T_PL_5045.las	Adjusted GPS Time
14T_PL_5100.las	Adjusted GPS Time
14T_PL_5101.las	Adjusted GPS Time
14T_PL_5102.las	Adjusted GPS Time
14T_PL_5103.las	Adjusted GPS Time
14T_PL_5104.las	Adjusted GPS Time
14T_PL_5105.las	Adjusted GPS Time
14T_PL_5106.las	Adjusted GPS Time
14T_PL_5107.las	Adjusted GPS Time
14T_PL_5108.las	Adjusted GPS Time
14T_PL_5109.las	Adjusted GPS Time
14T_PL_5110.las	Adjusted GPS Time

DPH-3 Report on Time of Global Positioning System Data (Tiled Data) - continued

File	GPS Time Type
14T_PL_5111.las	Adjusted GPS Time
14T_PL_5112.las	Adjusted GPS Time
14T_PL_5113.las	Adjusted GPS Time
14T_PL_5114.las	Adjusted GPS Time
14T_PL_5115.las	Adjusted GPS Time
14T_PL_5116.las	Adjusted GPS Time
14T_PL_5117.las	Adjusted GPS Time
14T_PL_5118.las	Adjusted GPS Time
14T_PL_5119.las	Adjusted GPS Time
14T_PL_5120.las	Adjusted GPS Time
14T_PL_5121.las	Adjusted GPS Time
14T_PL_5122.las	Adjusted GPS Time
14T_PL_5123.las	Adjusted GPS Time
14T_PL_5124.las	Adjusted GPS Time
14T_PL_5125.las	Adjusted GPS Time
14T_PL_5126.las	Adjusted GPS Time
14T_PL_5127.las	Adjusted GPS Time
14T_PL_5128.las	Adjusted GPS Time
14T_PL_5129.las	Adjusted GPS Time
14T_PL_5130.las	Adjusted GPS Time
14T_PL_5131.las	Adjusted GPS Time
14T_PL_5132.las	Adjusted GPS Time
14T_PL_5133.las	Adjusted GPS Time
14T_PL_5134.las	Adjusted GPS Time
14T_PL_5135.las	Adjusted GPS Time
14T_PL_5136.las	Adjusted GPS Time
14T_PL_5137.las	Adjusted GPS Time
14T_PL_5138.las	Adjusted GPS Time
14T_PL_5139.las	Adjusted GPS Time
14T_PL_5140.las	Adjusted GPS Time
14T_PL_5141.las	Adjusted GPS Time
14T_PL_5142.las	Adjusted GPS Time
14T_PL_5143.las	Adjusted GPS Time
14T_PL_5144.las	Adjusted GPS Time
14T_PL_5145.las	Adjusted GPS Time
14T_PL_5200.las	Adjusted GPS Time
14T_PL_5201.las	Adjusted GPS Time
14T_PL_5202.las	Adjusted GPS Time
14T_PL_5203.las	Adjusted GPS Time
14T_PL_5204.las	Adjusted GPS Time
14T_PL_5205.las	Adjusted GPS Time
14T_PL_5206.las	Adjusted GPS Time
14T_PL_5207.las	Adjusted GPS Time
14T_PL_5208.las	Adjusted GPS Time
14T_PL_5209.las	Adjusted GPS Time
14T_PL_5210.las	Adjusted GPS Time
14T_PL_5211.las	Adjusted GPS Time

DPH-3 Report on Time of Global Positioning System Data (Tiled Data) - continued

File	GPS Time Type
14T_PL_5212.las	Adjusted GPS Time
14T_PL_5213.las	Adjusted GPS Time
14T_PL_5214.las	Adjusted GPS Time
14T_PL_5215.las	Adjusted GPS Time
14T_PL_5216.las	Adjusted GPS Time
14T_PL_5217.las	Adjusted GPS Time
14T_PL_5218.las	Adjusted GPS Time
14T_PL_5219.las	Adjusted GPS Time
14T_PL_5220.las	Adjusted GPS Time
14T_PL_5221.las	Adjusted GPS Time
14T_PL_5222.las	Adjusted GPS Time
14T_PL_5223.las	Adjusted GPS Time
14T_PL_5224.las	Adjusted GPS Time
14T_PL_5225.las	Adjusted GPS Time
14T_PL_5226.las	Adjusted GPS Time
14T_PL_5227.las	Adjusted GPS Time
14T_PL_5228.las	Adjusted GPS Time
14T_PL_5229.las	Adjusted GPS Time
14T_PL_5230.las	Adjusted GPS Time
14T_PL_5231.las	Adjusted GPS Time
14T_PL_5232.las	Adjusted GPS Time
14T_PL_5233.las	Adjusted GPS Time
14T_PL_5234.las	Adjusted GPS Time
14T_PL_5235.las	Adjusted GPS Time
14T_PL_5236.las	Adjusted GPS Time
14T_PL_5237.las	Adjusted GPS Time
14T_PL_5238.las	Adjusted GPS Time
14T_PL_5239.las	Adjusted GPS Time
14T_PL_5240.las	Adjusted GPS Time
14T_PL_5241.las	Adjusted GPS Time
14T_PL_5242.las	Adjusted GPS Time
14T_PL_5243.las	Adjusted GPS Time
14T_PL_5244.las	Adjusted GPS Time
14T_PL_5245.las	Adjusted GPS Time
14T_PL_5300.las	Adjusted GPS Time
14T_PL_5301.las	Adjusted GPS Time
14T_PL_5302.las	Adjusted GPS Time
14T_PL_5303.las	Adjusted GPS Time
14T_PL_5304.las	Adjusted GPS Time
14T_PL_5305.las	Adjusted GPS Time
14T_PL_5306.las	Adjusted GPS Time
14T_PL_5307.las	Adjusted GPS Time
14T_PL_5308.las	Adjusted GPS Time
14T_PL_5309.las	Adjusted GPS Time
14T_PL_5310.las	Adjusted GPS Time
14T_PL_5311.las	Adjusted GPS Time
14T_PL_5312.las	Adjusted GPS Time

DPH-3 Report on Time of Global Positioning System Data (Tiled Data) - continued

File	GPS Time Type
14T_PL_5313.las	Adjusted GPS Time
14T_PL_5314.las	Adjusted GPS Time
14T_PL_5315.las	Adjusted GPS Time
14T_PL_5316.las	Adjusted GPS Time
14T_PL_5317.las	Adjusted GPS Time
14T_PL_5318.las	Adjusted GPS Time
14T_PL_5319.las	Adjusted GPS Time
14T_PL_5320.las	Adjusted GPS Time
14T_PL_5321.las	Adjusted GPS Time
14T_PL_5322.las	Adjusted GPS Time
14T_PL_5323.las	Adjusted GPS Time
14T_PL_5324.las	Adjusted GPS Time
14T_PL_5325.las	Adjusted GPS Time
14T_PL_5326.las	Adjusted GPS Time
14T_PL_5327.las	Adjusted GPS Time
14T_PL_5328.las	Adjusted GPS Time
14T_PL_5329.las	Adjusted GPS Time
14T_PL_5330.las	Adjusted GPS Time
14T_PL_5331.las	Adjusted GPS Time
14T_PL_5332.las	Adjusted GPS Time
14T_PL_5333.las	Adjusted GPS Time
14T_PL_5334.las	Adjusted GPS Time
14T_PL_5335.las	Adjusted GPS Time
14T_PL_5336.las	Adjusted GPS Time
14T_PL_5337.las	Adjusted GPS Time
14T_PL_5338.las	Adjusted GPS Time
14T_PL_5339.las	Adjusted GPS Time
14T_PL_5340.las	Adjusted GPS Time
14T_PL_5341.las	Adjusted GPS Time
14T_PL_5342.las	Adjusted GPS Time
14T_PL_5343.las	Adjusted GPS Time
14T_PL_5344.las	Adjusted GPS Time
14T_PL_5345.las	Adjusted GPS Time
14T_PL_5400.las	Adjusted GPS Time
14T_PL_5401.las	Adjusted GPS Time
14T_PL_5402.las	Adjusted GPS Time
14T_PL_5403.las	Adjusted GPS Time
14T_PL_5404.las	Adjusted GPS Time
14T_PL_5405.las	Adjusted GPS Time
14T_PL_5406.las	Adjusted GPS Time
14T_PL_5407.las	Adjusted GPS Time
14T_PL_5408.las	Adjusted GPS Time
14T_PL_5409.las	Adjusted GPS Time
14T_PL_5410.las	Adjusted GPS Time
14T_PL_5411.las	Adjusted GPS Time
14T_PL_5412.las	Adjusted GPS Time
14T_PL_5413.las	Adjusted GPS Time

DPH-3 Report on Time of Global Positioning System Data (Tiled Data) - continued

File	GPS Time Type
14T_PL_5414.las	Adjusted GPS Time
14T_PL_5415.las	Adjusted GPS Time
14T_PL_5416.las	Adjusted GPS Time
14T_PL_5417.las	Adjusted GPS Time
14T_PL_5418.las	Adjusted GPS Time
14T_PL_5419.las	Adjusted GPS Time
14T_PL_5420.las	Adjusted GPS Time
14T_PL_5421.las	Adjusted GPS Time
14T_PL_5422.las	Adjusted GPS Time
14T_PL_5423.las	Adjusted GPS Time
14T_PL_5424.las	Adjusted GPS Time
14T_PL_5425.las	Adjusted GPS Time
14T_PL_5426.las	Adjusted GPS Time
14T_PL_5427.las	Adjusted GPS Time
14T_PL_5428.las	Adjusted GPS Time
14T_PL_5429.las	Adjusted GPS Time
14T_PL_5430.las	Adjusted GPS Time
14T_PL_5431.las	Adjusted GPS Time
14T_PL_5432.las	Adjusted GPS Time
14T_PL_5433.las	Adjusted GPS Time
14T_PL_5434.las	Adjusted GPS Time
14T_PL_5435.las	Adjusted GPS Time
14T_PL_5436.las	Adjusted GPS Time
14T_PL_5437.las	Adjusted GPS Time
14T_PL_5438.las	Adjusted GPS Time
14T_PL_5439.las	Adjusted GPS Time
14T_PL_5440.las	Adjusted GPS Time
14T_PL_5441.las	Adjusted GPS Time
14T_PL_5442.las	Adjusted GPS Time
14T_PL_5443.las	Adjusted GPS Time
14T_PL_5444.las	Adjusted GPS Time
14T_PL_5445.las	Adjusted GPS Time
14T_PL_5500.las	Adjusted GPS Time
14T_PL_5501.las	Adjusted GPS Time
14T_PL_5502.las	Adjusted GPS Time
14T_PL_5503.las	Adjusted GPS Time
14T_PL_5504.las	Adjusted GPS Time
14T_PL_5505.las	Adjusted GPS Time
14T_PL_5506.las	Adjusted GPS Time
14T_PL_5507.las	Adjusted GPS Time
14T_PL_5508.las	Adjusted GPS Time
14T_PL_5509.las	Adjusted GPS Time
14T_PL_5510.las	Adjusted GPS Time
14T_PL_5511.las	Adjusted GPS Time
14T_PL_5512.las	Adjusted GPS Time
14T_PL_5513.las	Adjusted GPS Time
14T_PL_5514.las	Adjusted GPS Time

DPH-3 Report on Time of Global Positioning System Data (Tiled Data) - continued

File	GPS Time Type
14T_PL_5515.las	Adjusted GPS Time
14T_PL_5516.las	Adjusted GPS Time
14T_PL_5517.las	Adjusted GPS Time
14T_PL_5518.las	Adjusted GPS Time
14T_PL_5519.las	Adjusted GPS Time
14T_PL_5520.las	Adjusted GPS Time
14T_PL_5521.las	Adjusted GPS Time
14T_PL_5522.las	Adjusted GPS Time
14T_PL_5523.las	Adjusted GPS Time
14T_PL_5524.las	Adjusted GPS Time
14T_PL_5525.las	Adjusted GPS Time
14T_PL_5526.las	Adjusted GPS Time
14T_PL_5527.las	Adjusted GPS Time
14T_PL_5528.las	Adjusted GPS Time
14T_PL_5529.las	Adjusted GPS Time
14T_PL_5530.las	Adjusted GPS Time
14T_PL_5531.las	Adjusted GPS Time
14T_PL_5532.las	Adjusted GPS Time
14T_PL_5533.las	Adjusted GPS Time
14T_PL_5534.las	Adjusted GPS Time
14T_PL_5535.las	Adjusted GPS Time
14T_PL_5536.las	Adjusted GPS Time
14T_PL_5537.las	Adjusted GPS Time
14T_PL_5538.las	Adjusted GPS Time
14T_PL_5539.las	Adjusted GPS Time
14T_PL_5540.las	Adjusted GPS Time
14T_PL_5541.las	Adjusted GPS Time
14T_PL_5542.las	Adjusted GPS Time
14T_PL_5543.las	Adjusted GPS Time
14T_PL_5544.las	Adjusted GPS Time
14T_PL_5545.las	Adjusted GPS Time
14T_PL_5600.las	Adjusted GPS Time
14T_PL_5601.las	Adjusted GPS Time
14T_PL_5602.las	Adjusted GPS Time
14T_PL_5603.las	Adjusted GPS Time
14T_PL_5604.las	Adjusted GPS Time
14T_PL_5605.las	Adjusted GPS Time
14T_PL_5606.las	Adjusted GPS Time
14T_PL_5607.las	Adjusted GPS Time
14T_PL_5608.las	Adjusted GPS Time
14T_PL_5609.las	Adjusted GPS Time
14T_PL_5610.las	Adjusted GPS Time
14T_PL_5611.las	Adjusted GPS Time
14T_PL_5612.las	Adjusted GPS Time
14T_PL_5613.las	Adjusted GPS Time
14T_PL_5614.las	Adjusted GPS Time
14T_PL_5615.las	Adjusted GPS Time

DPH-3 Report on Time of Global Positioning System Data (Tiled Data) - continued

File	GPS Time Type
14T_PL_5616.las	Adjusted GPS Time
14T_PL_5617.las	Adjusted GPS Time
14T_PL_5618.las	Adjusted GPS Time
14T_PL_5619.las	Adjusted GPS Time
14T_PL_5620.las	Adjusted GPS Time
14T_PL_5621.las	Adjusted GPS Time
14T_PL_5622.las	Adjusted GPS Time
14T_PL_5623.las	Adjusted GPS Time
14T_PL_5624.las	Adjusted GPS Time
14T_PL_5625.las	Adjusted GPS Time
14T_PL_5626.las	Adjusted GPS Time
14T_PL_5627.las	Adjusted GPS Time
14T_PL_5628.las	Adjusted GPS Time
14T_PL_5629.las	Adjusted GPS Time
14T_PL_5630.las	Adjusted GPS Time
14T_PL_5631.las	Adjusted GPS Time
14T_PL_5632.las	Adjusted GPS Time
14T_PL_5633.las	Adjusted GPS Time
14T_PL_5634.las	Adjusted GPS Time
14T_PL_5635.las	Adjusted GPS Time
14T_PL_5636.las	Adjusted GPS Time
14T_PL_5637.las	Adjusted GPS Time
14T_PL_5638.las	Adjusted GPS Time
14T_PL_5639.las	Adjusted GPS Time
14T_PL_5640.las	Adjusted GPS Time
14T_PL_5641.las	Adjusted GPS Time
14T_PL_5642.las	Adjusted GPS Time
14T_PL_5643.las	Adjusted GPS Time
14T_PL_5644.las	Adjusted GPS Time
14T_PL_5645.las	Adjusted GPS Time
14T_PL_5700.las	Adjusted GPS Time
14T_PL_5701.las	Adjusted GPS Time
14T_PL_5702.las	Adjusted GPS Time
14T_PL_5703.las	Adjusted GPS Time
14T_PL_5704.las	Adjusted GPS Time
14T_PL_5705.las	Adjusted GPS Time
14T_PL_5706.las	Adjusted GPS Time
14T_PL_5707.las	Adjusted GPS Time
14T_PL_5708.las	Adjusted GPS Time
14T_PL_5709.las	Adjusted GPS Time
14T_PL_5710.las	Adjusted GPS Time
14T_PL_5711.las	Adjusted GPS Time
14T_PL_5712.las	Adjusted GPS Time
14T_PL_5713.las	Adjusted GPS Time
14T_PL_5714.las	Adjusted GPS Time
14T_PL_5715.las	Adjusted GPS Time
14T_PL_5716.las	Adjusted GPS Time

DPH-3 Report on Time of Global Positioning System Data (Tiled Data) - continued

File	GPS Time Type
14T_PL_5717.las	Adjusted GPS Time
14T_PL_5718.las	Adjusted GPS Time
14T_PL_5719.las	Adjusted GPS Time
14T_PL_5720.las	Adjusted GPS Time
14T_PL_5721.las	Adjusted GPS Time
14T_PL_5722.las	Adjusted GPS Time
14T_PL_5723.las	Adjusted GPS Time
14T_PL_5724.las	Adjusted GPS Time
14T_PL_5725.las	Adjusted GPS Time
14T_PL_5726.las	Adjusted GPS Time
14T_PL_5727.las	Adjusted GPS Time
14T_PL_5728.las	Adjusted GPS Time
14T_PL_5729.las	Adjusted GPS Time
14T_PL_5730.las	Adjusted GPS Time
14T_PL_5731.las	Adjusted GPS Time
14T_PL_5732.las	Adjusted GPS Time
14T_PL_5733.las	Adjusted GPS Time
14T_PL_5734.las	Adjusted GPS Time
14T_PL_5735.las	Adjusted GPS Time
14T_PL_5736.las	Adjusted GPS Time
14T_PL_5737.las	Adjusted GPS Time
14T_PL_5738.las	Adjusted GPS Time
14T_PL_5739.las	Adjusted GPS Time
14T_PL_5740.las	Adjusted GPS Time
14T_PL_5741.las	Adjusted GPS Time
14T_PL_5742.las	Adjusted GPS Time
14T_PL_5743.las	Adjusted GPS Time
14T_PL_5744.las	Adjusted GPS Time
14T_PL_5745.las	Adjusted GPS Time
14T_PL_5800.las	Adjusted GPS Time
14T_PL_5801.las	Adjusted GPS Time
14T_PL_5802.las	Adjusted GPS Time
14T_PL_5803.las	Adjusted GPS Time
14T_PL_5804.las	Adjusted GPS Time
14T_PL_5805.las	Adjusted GPS Time
14T_PL_5806.las	Adjusted GPS Time
14T_PL_5807.las	Adjusted GPS Time
14T_PL_5808.las	Adjusted GPS Time
14T_PL_5809.las	Adjusted GPS Time
14T_PL_5810.las	Adjusted GPS Time
14T_PL_5811.las	Adjusted GPS Time
14T_PL_5812.las	Adjusted GPS Time
14T_PL_5813.las	Adjusted GPS Time
14T_PL_5814.las	Adjusted GPS Time
14T_PL_5815.las	Adjusted GPS Time
14T_PL_5816.las	Adjusted GPS Time
14T_PL_5817.las	Adjusted GPS Time

DPH-3 Report on Time of Global Positioning System Data (Tiled Data) - continued

File	GPS Time Type
14T_PL_5818.las	Adjusted GPS Time
14T_PL_5819.las	Adjusted GPS Time
14T_PL_5820.las	Adjusted GPS Time
14T_PL_5821.las	Adjusted GPS Time
14T_PL_5822.las	Adjusted GPS Time
14T_PL_5823.las	Adjusted GPS Time
14T_PL_5824.las	Adjusted GPS Time
14T_PL_5825.las	Adjusted GPS Time
14T_PL_5826.las	Adjusted GPS Time
14T_PL_5827.las	Adjusted GPS Time
14T_PL_5828.las	Adjusted GPS Time
14T_PL_5829.las	Adjusted GPS Time
14T_PL_5830.las	Adjusted GPS Time
14T_PL_5831.las	Adjusted GPS Time
14T_PL_5832.las	Adjusted GPS Time
14T_PL_5833.las	Adjusted GPS Time
14T_PL_5834.las	Adjusted GPS Time
14T_PL_5835.las	Adjusted GPS Time
14T_PL_5836.las	Adjusted GPS Time
14T_PL_5837.las	Adjusted GPS Time
14T_PL_5838.las	Adjusted GPS Time
14T_PL_5839.las	Adjusted GPS Time
14T_PL_5840.las	Adjusted GPS Time
14T_PL_5841.las	Adjusted GPS Time
14T_PL_5842.las	Adjusted GPS Time
14T_PL_5843.las	Adjusted GPS Time
14T_PL_5844.las	Adjusted GPS Time
14T_PL_5845.las	Adjusted GPS Time
14T_PL_5900.las	Adjusted GPS Time
14T_PL_5901.las	Adjusted GPS Time
14T_PL_5902.las	Adjusted GPS Time
14T_PL_5903.las	Adjusted GPS Time
14T_PL_5904.las	Adjusted GPS Time
14T_PL_5905.las	Adjusted GPS Time
14T_PL_5906.las	Adjusted GPS Time
14T_PL_5907.las	Adjusted GPS Time
14T_PL_5908.las	Adjusted GPS Time
14T_PL_5909.las	Adjusted GPS Time
14T_PL_5910.las	Adjusted GPS Time
14T_PL_5911.las	Adjusted GPS Time
14T_PL_5912.las	Adjusted GPS Time
14T_PL_5913.las	Adjusted GPS Time
14T_PL_5914.las	Adjusted GPS Time
14T_PL_5915.las	Adjusted GPS Time
14T_PL_5916.las	Adjusted GPS Time
14T_PL_5917.las	Adjusted GPS Time
14T_PL_5918.las	Adjusted GPS Time

DPH-3 Report on Time of Global Positioning System Data (Tiled Data) - continued

File	GPS Time Type
14T_PL_5919.las	Adjusted GPS Time
14T_PL_5920.las	Adjusted GPS Time
14T_PL_5921.las	Adjusted GPS Time
14T_PL_5922.las	Adjusted GPS Time
14T_PL_5923.las	Adjusted GPS Time
14T_PL_5924.las	Adjusted GPS Time
14T_PL_5925.las	Adjusted GPS Time
14T_PL_5926.las	Adjusted GPS Time
14T_PL_5927.las	Adjusted GPS Time
14T_PL_5928.las	Adjusted GPS Time
14T_PL_5929.las	Adjusted GPS Time
14T_PL_5930.las	Adjusted GPS Time
14T_PL_5931.las	Adjusted GPS Time
14T_PL_5932.las	Adjusted GPS Time
14T_PL_5933.las	Adjusted GPS Time
14T_PL_5934.las	Adjusted GPS Time
14T_PL_5935.las	Adjusted GPS Time
14T_PL_5936.las	Adjusted GPS Time
14T_PL_5937.las	Adjusted GPS Time
14T_PL_5938.las	Adjusted GPS Time
14T_PL_5939.las	Adjusted GPS Time
14T_PL_5940.las	Adjusted GPS Time
14T_PL_5941.las	Adjusted GPS Time
14T_PL_5942.las	Adjusted GPS Time
14T_PL_5943.las	Adjusted GPS Time
14T_PL_5944.las	Adjusted GPS Time
14T_PL_5945.las	Adjusted GPS Time
14T_PL_6000.las	Adjusted GPS Time
14T_PL_6001.las	Adjusted GPS Time
14T_PL_6002.las	Adjusted GPS Time
14T_PL_6003.las	Adjusted GPS Time
14T_PL_6004.las	Adjusted GPS Time
14T_PL_6005.las	Adjusted GPS Time
14T_PL_6006.las	Adjusted GPS Time
14T_PL_6007.las	Adjusted GPS Time
14T_PL_6008.las	Adjusted GPS Time
14T_PL_6009.las	Adjusted GPS Time
14T_PL_6010.las	Adjusted GPS Time
14T_PL_6011.las	Adjusted GPS Time
14T_PL_6012.las	Adjusted GPS Time
14T_PL_6013.las	Adjusted GPS Time
14T_PL_6014.las	Adjusted GPS Time
14T_PL_6015.las	Adjusted GPS Time
14T_PL_6016.las	Adjusted GPS Time
14T_PL_6017.las	Adjusted GPS Time
14T_PL_6018.las	Adjusted GPS Time
14T_PL_6019.las	Adjusted GPS Time

DPH-3 Report on Time of Global Positioning System Data (Tiled Data) - continued

File	GPS Time Type
14T_PL_6020.las	Adjusted GPS Time
14T_PL_6021.las	Adjusted GPS Time
14T_PL_6022.las	Adjusted GPS Time
14T_PL_6023.las	Adjusted GPS Time
14T_PL_6024.las	Adjusted GPS Time
14T_PL_6025.las	Adjusted GPS Time
14T_PL_6026.las	Adjusted GPS Time
14T_PL_6027.las	Adjusted GPS Time
14T_PL_6028.las	Adjusted GPS Time
14T_PL_6029.las	Adjusted GPS Time
14T_PL_6030.las	Adjusted GPS Time
14T_PL_6031.las	Adjusted GPS Time
14T_PL_6032.las	Adjusted GPS Time
14T_PL_6033.las	Adjusted GPS Time
14T_PL_6034.las	Adjusted GPS Time
14T_PL_6035.las	Adjusted GPS Time
14T_PL_6036.las	Adjusted GPS Time
14T_PL_6037.las	Adjusted GPS Time
14T_PL_6038.las	Adjusted GPS Time
14T_PL_6039.las	Adjusted GPS Time
14T_PL_6040.las	Adjusted GPS Time
14T_PL_6041.las	Adjusted GPS Time
14T_PL_6042.las	Adjusted GPS Time
14T_PL_6043.las	Adjusted GPS Time
14T_PL_6044.las	Adjusted GPS Time
14T_PL_6045.las	Adjusted GPS Time
14T_PL_6100.las	Adjusted GPS Time
14T_PL_6101.las	Adjusted GPS Time
14T_PL_6102.las	Adjusted GPS Time
14T_PL_6103.las	Adjusted GPS Time
14T_PL_6104.las	Adjusted GPS Time
14T_PL_6105.las	Adjusted GPS Time
14T_PL_6106.las	Adjusted GPS Time
14T_PL_6107.las	Adjusted GPS Time
14T_PL_6108.las	Adjusted GPS Time
14T_PL_6109.las	Adjusted GPS Time
14T_PL_6110.las	Adjusted GPS Time
14T_PL_6111.las	Adjusted GPS Time
14T_PL_6112.las	Adjusted GPS Time
14T_PL_6113.las	Adjusted GPS Time
14T_PL_6114.las	Adjusted GPS Time
14T_PL_6115.las	Adjusted GPS Time
14T_PL_6116.las	Adjusted GPS Time
14T_PL_6117.las	Adjusted GPS Time
14T_PL_6118.las	Adjusted GPS Time
14T_PL_6119.las	Adjusted GPS Time
14T_PL_6120.las	Adjusted GPS Time

DPH-3 Report on Time of Global Positioning System Data (Tiled Data) - continued

File	GPS Time Type
14T_PL_6121.las	Adjusted GPS Time
14T_PL_6122.las	Adjusted GPS Time
14T_PL_6123.las	Adjusted GPS Time
14T_PL_6124.las	Adjusted GPS Time
14T_PL_6125.las	Adjusted GPS Time
14T_PL_6126.las	Adjusted GPS Time
14T_PL_6127.las	Adjusted GPS Time
14T_PL_6128.las	Adjusted GPS Time
14T_PL_6129.las	Adjusted GPS Time
14T_PL_6130.las	Adjusted GPS Time
14T_PL_6131.las	Adjusted GPS Time
14T_PL_6132.las	Adjusted GPS Time
14T_PL_6133.las	Adjusted GPS Time
14T_PL_6134.las	Adjusted GPS Time
14T_PL_6135.las	Adjusted GPS Time
14T_PL_6136.las	Adjusted GPS Time
14T_PL_6137.las	Adjusted GPS Time
14T_PL_6138.las	Adjusted GPS Time
14T_PL_6139.las	Adjusted GPS Time
14T_PL_6140.las	Adjusted GPS Time
14T_PL_6141.las	Adjusted GPS Time
14T_PL_6142.las	Adjusted GPS Time
14T_PL_6143.las	Adjusted GPS Time
14T_PL_6144.las	Adjusted GPS Time
14T_PL_6145.las	Adjusted GPS Time
14T_PL_6200.las	Adjusted GPS Time
14T_PL_6201.las	Adjusted GPS Time
14T_PL_6202.las	Adjusted GPS Time
14T_PL_6203.las	Adjusted GPS Time
14T_PL_6204.las	Adjusted GPS Time
14T_PL_6205.las	Adjusted GPS Time
14T_PL_6206.las	Adjusted GPS Time
14T_PL_6207.las	Adjusted GPS Time
14T_PL_6208.las	Adjusted GPS Time
14T_PL_6209.las	Adjusted GPS Time
14T_PL_6210.las	Adjusted GPS Time
14T_PL_6211.las	Adjusted GPS Time
14T_PL_6212.las	Adjusted GPS Time
14T_PL_6213.las	Adjusted GPS Time
14T_PL_6214.las	Adjusted GPS Time
14T_PL_6215.las	Adjusted GPS Time
14T_PL_6216.las	Adjusted GPS Time
14T_PL_6217.las	Adjusted GPS Time
14T_PL_6218.las	Adjusted GPS Time
14T_PL_6219.las	Adjusted GPS Time
14T_PL_6220.las	Adjusted GPS Time
14T_PL_6221.las	Adjusted GPS Time

DPH-3 Report on Time of Global Positioning System Data (Tiled Data) - continued

File	GPS Time Type
14T_PL_6222.las	Adjusted GPS Time
14T_PL_6223.las	Adjusted GPS Time
14T_PL_6224.las	Adjusted GPS Time
14T_PL_6225.las	Adjusted GPS Time
14T_PL_6226.las	Adjusted GPS Time
14T_PL_6227.las	Adjusted GPS Time
14T_PL_6228.las	Adjusted GPS Time
14T_PL_6229.las	Adjusted GPS Time
14T_PL_6230.las	Adjusted GPS Time
14T_PL_6231.las	Adjusted GPS Time
14T_PL_6232.las	Adjusted GPS Time
14T_PL_6233.las	Adjusted GPS Time
14T_PL_6234.las	Adjusted GPS Time
14T_PL_6235.las	Adjusted GPS Time
14T_PL_6236.las	Adjusted GPS Time
14T_PL_6237.las	Adjusted GPS Time
14T_PL_6238.las	Adjusted GPS Time
14T_PL_6239.las	Adjusted GPS Time
14T_PL_6240.las	Adjusted GPS Time
14T_PL_6241.las	Adjusted GPS Time
14T_PL_6242.las	Adjusted GPS Time
14T_PL_6243.las	Adjusted GPS Time
14T_PL_6244.las	Adjusted GPS Time
14T_PL_6245.las	Adjusted GPS Time
14T_PL_6300.las	Adjusted GPS Time
14T_PL_6301.las	Adjusted GPS Time
14T_PL_6302.las	Adjusted GPS Time
14T_PL_6303.las	Adjusted GPS Time
14T_PL_6304.las	Adjusted GPS Time
14T_PL_6305.las	Adjusted GPS Time
14T_PL_6306.las	Adjusted GPS Time
14T_PL_6307.las	Adjusted GPS Time
14T_PL_6308.las	Adjusted GPS Time
14T_PL_6309.las	Adjusted GPS Time
14T_PL_6310.las	Adjusted GPS Time
14T_PL_6311.las	Adjusted GPS Time
14T_PL_6312.las	Adjusted GPS Time
14T_PL_6313.las	Adjusted GPS Time
14T_PL_6314.las	Adjusted GPS Time
14T_PL_6315.las	Adjusted GPS Time
14T_PL_6316.las	Adjusted GPS Time
14T_PL_6317.las	Adjusted GPS Time
14T_PL_6318.las	Adjusted GPS Time
14T_PL_6319.las	Adjusted GPS Time
14T_PL_6320.las	Adjusted GPS Time
14T_PL_6321.las	Adjusted GPS Time
14T_PL_6322.las	Adjusted GPS Time

DPH-3 Report on Time of Global Positioning System Data (Tiled Data) - continued

File	GPS Time Type
14T_PL_6323.las	Adjusted GPS Time
14T_PL_6324.las	Adjusted GPS Time
14T_PL_6325.las	Adjusted GPS Time
14T_PL_6326.las	Adjusted GPS Time
14T_PL_6327.las	Adjusted GPS Time
14T_PL_6328.las	Adjusted GPS Time
14T_PL_6329.las	Adjusted GPS Time
14T_PL_6330.las	Adjusted GPS Time
14T_PL_6331.las	Adjusted GPS Time
14T_PL_6332.las	Adjusted GPS Time
14T_PL_6333.las	Adjusted GPS Time
14T_PL_6334.las	Adjusted GPS Time
14T_PL_6335.las	Adjusted GPS Time
14T_PL_6336.las	Adjusted GPS Time
14T_PL_6337.las	Adjusted GPS Time
14T_PL_6338.las	Adjusted GPS Time
14T_PL_6339.las	Adjusted GPS Time
14T_PL_6340.las	Adjusted GPS Time
14T_PL_6341.las	Adjusted GPS Time
14T_PL_6342.las	Adjusted GPS Time
14T_PL_6343.las	Adjusted GPS Time
14T_PL_6344.las	Adjusted GPS Time
14T_PL_6345.las	Adjusted GPS Time
14T_PL_6400.las	Adjusted GPS Time
14T_PL_6401.las	Adjusted GPS Time
14T_PL_6402.las	Adjusted GPS Time
14T_PL_6403.las	Adjusted GPS Time
14T_PL_6404.las	Adjusted GPS Time
14T_PL_6405.las	Adjusted GPS Time
14T_PL_6406.las	Adjusted GPS Time
14T_PL_6407.las	Adjusted GPS Time
14T_PL_6408.las	Adjusted GPS Time
14T_PL_6409.las	Adjusted GPS Time
14T_PL_6410.las	Adjusted GPS Time
14T_PL_6411.las	Adjusted GPS Time
14T_PL_6412.las	Adjusted GPS Time
14T_PL_6413.las	Adjusted GPS Time
14T_PL_6414.las	Adjusted GPS Time
14T_PL_6415.las	Adjusted GPS Time
14T_PL_6416.las	Adjusted GPS Time
14T_PL_6417.las	Adjusted GPS Time
14T_PL_6418.las	Adjusted GPS Time
14T_PL_6419.las	Adjusted GPS Time
14T_PL_6420.las	Adjusted GPS Time
14T_PL_6421.las	Adjusted GPS Time
14T_PL_6422.las	Adjusted GPS Time
14T_PL_6423.las	Adjusted GPS Time

DPH-3 Report on Time of Global Positioning System Data (Tiled Data) - continued

File	GPS Time Type
14T_PL_6424.las	Adjusted GPS Time
14T_PL_6425.las	Adjusted GPS Time
14T_PL_6426.las	Adjusted GPS Time
14T_PL_6427.las	Adjusted GPS Time
14T_PL_6428.las	Adjusted GPS Time
14T_PL_6429.las	Adjusted GPS Time
14T_PL_6430.las	Adjusted GPS Time
14T_PL_6431.las	Adjusted GPS Time
14T_PL_6432.las	Adjusted GPS Time
14T_PL_6433.las	Adjusted GPS Time
14T_PL_6434.las	Adjusted GPS Time
14T_PL_6435.las	Adjusted GPS Time
14T_PL_6436.las	Adjusted GPS Time
14T_PL_6437.las	Adjusted GPS Time
14T_PL_6438.las	Adjusted GPS Time
14T_PL_6439.las	Adjusted GPS Time
14T_PL_6440.las	Adjusted GPS Time
14T_PL_6441.las	Adjusted GPS Time
14T_PL_6442.las	Adjusted GPS Time
14T_PL_6443.las	Adjusted GPS Time
14T_PL_6444.las	Adjusted GPS Time
14T_PL_6445.las	Adjusted GPS Time
14T_PL_6500.las	Adjusted GPS Time
14T_PL_6501.las	Adjusted GPS Time
14T_PL_6502.las	Adjusted GPS Time
14T_PL_6503.las	Adjusted GPS Time
14T_PL_6504.las	Adjusted GPS Time
14T_PL_6505.las	Adjusted GPS Time
14T_PL_6506.las	Adjusted GPS Time
14T_PL_6507.las	Adjusted GPS Time
14T_PL_6508.las	Adjusted GPS Time
14T_PL_6509.las	Adjusted GPS Time
14T_PL_6510.las	Adjusted GPS Time
14T_PL_6511.las	Adjusted GPS Time
14T_PL_6512.las	Adjusted GPS Time
14T_PL_6513.las	Adjusted GPS Time
14T_PL_6514.las	Adjusted GPS Time
14T_PL_6515.las	Adjusted GPS Time
14T_PL_6516.las	Adjusted GPS Time
14T_PL_6517.las	Adjusted GPS Time
14T_PL_6518.las	Adjusted GPS Time
14T_PL_6519.las	Adjusted GPS Time
14T_PL_6520.las	Adjusted GPS Time
14T_PL_6521.las	Adjusted GPS Time
14T_PL_6522.las	Adjusted GPS Time
14T_PL_6523.las	Adjusted GPS Time
14T_PL_6524.las	Adjusted GPS Time

DPH-3 Report on Time of Global Positioning System Data (Tiled Data) - continued

File	GPS Time Type
14T_PL_6525.las	Adjusted GPS Time
14T_PL_6526.las	Adjusted GPS Time
14T_PL_6527.las	Adjusted GPS Time
14T_PL_6528.las	Adjusted GPS Time
14T_PL_6529.las	Adjusted GPS Time
14T_PL_6530.las	Adjusted GPS Time
14T_PL_6531.las	Adjusted GPS Time
14T_PL_6532.las	Adjusted GPS Time
14T_PL_6533.las	Adjusted GPS Time
14T_PL_6534.las	Adjusted GPS Time
14T_PL_6535.las	Adjusted GPS Time
14T_PL_6536.las	Adjusted GPS Time
14T_PL_6537.las	Adjusted GPS Time
14T_PL_6538.las	Adjusted GPS Time
14T_PL_6539.las	Adjusted GPS Time
14T_PL_6540.las	Adjusted GPS Time
14T_PL_6541.las	Adjusted GPS Time
14T_PL_6542.las	Adjusted GPS Time
14T_PL_6543.las	Adjusted GPS Time
14T_PL_6544.las	Adjusted GPS Time
14T_PL_6545.las	Adjusted GPS Time
14T_PL_6600.las	Adjusted GPS Time
14T_PL_6601.las	Adjusted GPS Time
14T_PL_6602.las	Adjusted GPS Time
14T_PL_6603.las	Adjusted GPS Time
14T_PL_6604.las	Adjusted GPS Time
14T_PL_6605.las	Adjusted GPS Time
14T_PL_6606.las	Adjusted GPS Time
14T_PL_6607.las	Adjusted GPS Time
14T_PL_6608.las	Adjusted GPS Time
14T_PL_6609.las	Adjusted GPS Time
14T_PL_6610.las	Adjusted GPS Time
14T_PL_6611.las	Adjusted GPS Time
14T_PL_6612.las	Adjusted GPS Time
14T_PL_6613.las	Adjusted GPS Time
14T_PL_6614.las	Adjusted GPS Time
14T_PL_6615.las	Adjusted GPS Time
14T_PL_6616.las	Adjusted GPS Time
14T_PL_6617.las	Adjusted GPS Time
14T_PL_6618.las	Adjusted GPS Time
14T_PL_6619.las	Adjusted GPS Time
14T_PL_6620.las	Adjusted GPS Time
14T_PL_6621.las	Adjusted GPS Time
14T_PL_6622.las	Adjusted GPS Time
14T_PL_6623.las	Adjusted GPS Time
14T_PL_6624.las	Adjusted GPS Time
14T_PL_6625.las	Adjusted GPS Time

DPH-3 Report on Time of Global Positioning System Data (Tiled Data) - continued

File	GPS Time Type
14T_PL_6626.las	Adjusted GPS Time
14T_PL_6627.las	Adjusted GPS Time
14T_PL_6628.las	Adjusted GPS Time
14T_PL_6629.las	Adjusted GPS Time
14T_PL_6630.las	Adjusted GPS Time
14T_PL_6631.las	Adjusted GPS Time
14T_PL_6632.las	Adjusted GPS Time
14T_PL_6633.las	Adjusted GPS Time
14T_PL_6634.las	Adjusted GPS Time
14T_PL_6635.las	Adjusted GPS Time
14T_PL_6636.las	Adjusted GPS Time
14T_PL_6637.las	Adjusted GPS Time
14T_PL_6638.las	Adjusted GPS Time
14T_PL_6639.las	Adjusted GPS Time
14T_PL_6640.las	Adjusted GPS Time
14T_PL_6641.las	Adjusted GPS Time
14T_PL_6642.las	Adjusted GPS Time
14T_PL_6643.las	Adjusted GPS Time
14T_PL_6644.las	Adjusted GPS Time
14T_PL_6645.las	Adjusted GPS Time
14T_PL_6700.las	Adjusted GPS Time
14T_PL_6701.las	Adjusted GPS Time
14T_PL_6702.las	Adjusted GPS Time
14T_PL_6703.las	Adjusted GPS Time
14T_PL_6704.las	Adjusted GPS Time
14T_PL_6705.las	Adjusted GPS Time
14T_PL_6706.las	Adjusted GPS Time
14T_PL_6707.las	Adjusted GPS Time
14T_PL_6708.las	Adjusted GPS Time
14T_PL_6709.las	Adjusted GPS Time
14T_PL_6710.las	Adjusted GPS Time
14T_PL_6711.las	Adjusted GPS Time
14T_PL_6712.las	Adjusted GPS Time
14T_PL_6713.las	Adjusted GPS Time
14T_PL_6714.las	Adjusted GPS Time
14T_PL_6715.las	Adjusted GPS Time
14T_PL_6716.las	Adjusted GPS Time
14T_PL_6717.las	Adjusted GPS Time
14T_PL_6718.las	Adjusted GPS Time
14T_PL_6719.las	Adjusted GPS Time
14T_PL_6720.las	Adjusted GPS Time
14T_PL_6721.las	Adjusted GPS Time
14T_PL_6722.las	Adjusted GPS Time
14T_PL_6723.las	Adjusted GPS Time
14T_PL_6724.las	Adjusted GPS Time
14T_PL_6725.las	Adjusted GPS Time
14T_PL_6726.las	Adjusted GPS Time

DPH-3 Report on Time of Global Positioning System Data (Tiled Data) - continued

File	GPS Time Type
14T_PL_6727.las	Adjusted GPS Time
14T_PL_6728.las	Adjusted GPS Time
14T_PL_6729.las	Adjusted GPS Time
14T_PL_6730.las	Adjusted GPS Time
14T_PL_6731.las	Adjusted GPS Time
14T_PL_6732.las	Adjusted GPS Time
14T_PL_6733.las	Adjusted GPS Time
14T_PL_6734.las	Adjusted GPS Time
14T_PL_6735.las	Adjusted GPS Time
14T_PL_6736.las	Adjusted GPS Time
14T_PL_6737.las	Adjusted GPS Time
14T_PL_6738.las	Adjusted GPS Time
14T_PL_6739.las	Adjusted GPS Time
14T_PL_6740.las	Adjusted GPS Time
14T_PL_6741.las	Adjusted GPS Time
14T_PL_6742.las	Adjusted GPS Time
14T_PL_6743.las	Adjusted GPS Time
14T_PL_6744.las	Adjusted GPS Time
14T_PL_6745.las	Adjusted GPS Time
14T_PL_6800.las	Adjusted GPS Time
14T_PL_6801.las	Adjusted GPS Time
14T_PL_6802.las	Adjusted GPS Time
14T_PL_6803.las	Adjusted GPS Time
14T_PL_6804.las	Adjusted GPS Time
14T_PL_6805.las	Adjusted GPS Time
14T_PL_6806.las	Adjusted GPS Time
14T_PL_6807.las	Adjusted GPS Time
14T_PL_6808.las	Adjusted GPS Time
14T_PL_6809.las	Adjusted GPS Time
14T_PL_6810.las	Adjusted GPS Time
14T_PL_6811.las	Adjusted GPS Time
14T_PL_6812.las	Adjusted GPS Time
14T_PL_6813.las	Adjusted GPS Time
14T_PL_6814.las	Adjusted GPS Time
14T_PL_6815.las	Adjusted GPS Time
14T_PL_6816.las	Adjusted GPS Time
14T_PL_6817.las	Adjusted GPS Time
14T_PL_6818.las	Adjusted GPS Time
14T_PL_6819.las	Adjusted GPS Time
14T_PL_6820.las	Adjusted GPS Time
14T_PL_6821.las	Adjusted GPS Time
14T_PL_6822.las	Adjusted GPS Time
14T_PL_6823.las	Adjusted GPS Time
14T_PL_6824.las	Adjusted GPS Time
14T_PL_6825.las	Adjusted GPS Time
14T_PL_6826.las	Adjusted GPS Time
14T_PL_6827.las	Adjusted GPS Time

DPH-3 Report on Time of Global Positioning System Data (Tiled Data) - continued

File	GPS Time Type
14T_PL_6828.las	Adjusted GPS Time
14T_PL_6829.las	Adjusted GPS Time
14T_PL_6830.las	Adjusted GPS Time
14T_PL_6831.las	Adjusted GPS Time
14T_PL_6832.las	Adjusted GPS Time
14T_PL_6833.las	Adjusted GPS Time
14T_PL_6834.las	Adjusted GPS Time
14T_PL_6835.las	Adjusted GPS Time
14T_PL_6836.las	Adjusted GPS Time
14T_PL_6837.las	Adjusted GPS Time
14T_PL_6838.las	Adjusted GPS Time
14T_PL_6839.las	Adjusted GPS Time
14T_PL_6840.las	Adjusted GPS Time
14T_PL_6841.las	Adjusted GPS Time
14T_PL_6842.las	Adjusted GPS Time
14T_PL_6843.las	Adjusted GPS Time
14T_PL_6844.las	Adjusted GPS Time
14T_PL_6845.las	Adjusted GPS Time
14T_PL_6900.las	Adjusted GPS Time
14T_PL_6901.las	Adjusted GPS Time
14T_PL_6902.las	Adjusted GPS Time
14T_PL_6903.las	Adjusted GPS Time
14T_PL_6904.las	Adjusted GPS Time
14T_PL_6905.las	Adjusted GPS Time
14T_PL_6906.las	Adjusted GPS Time
14T_PL_6907.las	Adjusted GPS Time
14T_PL_6908.las	Adjusted GPS Time
14T_PL_6909.las	Adjusted GPS Time
14T_PL_6910.las	Adjusted GPS Time
14T_PL_6911.las	Adjusted GPS Time
14T_PL_6912.las	Adjusted GPS Time
14T_PL_6913.las	Adjusted GPS Time
14T_PL_6914.las	Adjusted GPS Time
14T_PL_6915.las	Adjusted GPS Time
14T_PL_6916.las	Adjusted GPS Time
14T_PL_6917.las	Adjusted GPS Time
14T_PL_6918.las	Adjusted GPS Time
14T_PL_6919.las	Adjusted GPS Time
14T_PL_6920.las	Adjusted GPS Time
14T_PL_6921.las	Adjusted GPS Time
14T_PL_6922.las	Adjusted GPS Time
14T_PL_6923.las	Adjusted GPS Time
14T_PL_6924.las	Adjusted GPS Time
14T_PL_6925.las	Adjusted GPS Time
14T_PL_6926.las	Adjusted GPS Time
14T_PL_6927.las	Adjusted GPS Time
14T_PL_6928.las	Adjusted GPS Time

DPH-3 Report on Time of Global Positioning System Data (Tiled Data) - continued

File	GPS Time Type
14T_PL_6929.las	Adjusted GPS Time
14T_PL_6930.las	Adjusted GPS Time
14T_PL_6931.las	Adjusted GPS Time
14T_PL_6932.las	Adjusted GPS Time
14T_PL_6933.las	Adjusted GPS Time
14T_PL_6934.las	Adjusted GPS Time
14T_PL_6935.las	Adjusted GPS Time
14T_PL_6936.las	Adjusted GPS Time
14T_PL_6937.las	Adjusted GPS Time
14T_PL_6938.las	Adjusted GPS Time
14T_PL_6939.las	Adjusted GPS Time
14T_PL_6940.las	Adjusted GPS Time
14T_PL_6941.las	Adjusted GPS Time
14T_PL_6942.las	Adjusted GPS Time
14T_PL_6943.las	Adjusted GPS Time
14T_PL_6944.las	Adjusted GPS Time
14T_PL_6945.las	Adjusted GPS Time
14T_PL_7000.las	Adjusted GPS Time
14T_PL_7001.las	Adjusted GPS Time
14T_PL_7002.las	Adjusted GPS Time
14T_PL_7003.las	Adjusted GPS Time
14T_PL_7004.las	Adjusted GPS Time
14T_PL_7005.las	Adjusted GPS Time
14T_PL_7006.las	Adjusted GPS Time
14T_PL_7007.las	Adjusted GPS Time
14T_PL_7008.las	Adjusted GPS Time
14T_PL_7009.las	Adjusted GPS Time
14T_PL_7010.las	Adjusted GPS Time
14T_PL_7011.las	Adjusted GPS Time
14T_PL_7012.las	Adjusted GPS Time
14T_PL_7013.las	Adjusted GPS Time
14T_PL_7014.las	Adjusted GPS Time
14T_PL_7015.las	Adjusted GPS Time
14T_PL_7016.las	Adjusted GPS Time
14T_PL_7017.las	Adjusted GPS Time
14T_PL_7018.las	Adjusted GPS Time
14T_PL_7019.las	Adjusted GPS Time
14T_PL_7020.las	Adjusted GPS Time
14T_PL_7021.las	Adjusted GPS Time
14T_PL_7022.las	Adjusted GPS Time
14T_PL_7023.las	Adjusted GPS Time
14T_PL_7024.las	Adjusted GPS Time
14T_PL_7025.las	Adjusted GPS Time
14T_PL_7026.las	Adjusted GPS Time
14T_PL_7027.las	Adjusted GPS Time
14T_PL_7028.las	Adjusted GPS Time
14T_PL_7029.las	Adjusted GPS Time

DPH-3 Report on Time of Global Positioning System Data (Tiled Data) - continued

File	GPS Time Type
14T_PL_7030.las	Adjusted GPS Time
14T_PL_7031.las	Adjusted GPS Time
14T_PL_7032.las	Adjusted GPS Time
14T_PL_7033.las	Adjusted GPS Time
14T_PL_7034.las	Adjusted GPS Time
14T_PL_7035.las	Adjusted GPS Time
14T_PL_7036.las	Adjusted GPS Time
14T_PL_7037.las	Adjusted GPS Time
14T_PL_7038.las	Adjusted GPS Time
14T_PL_7039.las	Adjusted GPS Time
14T_PL_7040.las	Adjusted GPS Time
14T_PL_7041.las	Adjusted GPS Time
14T_PL_7042.las	Adjusted GPS Time
14T_PL_7043.las	Adjusted GPS Time
14T_PL_7044.las	Adjusted GPS Time
14T_PL_7045.las	Adjusted GPS Time
14T_PL_7100.las	Adjusted GPS Time
14T_PL_7101.las	Adjusted GPS Time
14T_PL_7102.las	Adjusted GPS Time
14T_PL_7103.las	Adjusted GPS Time
14T_PL_7104.las	Adjusted GPS Time
14T_PL_7105.las	Adjusted GPS Time
14T_PL_7106.las	Adjusted GPS Time
14T_PL_7107.las	Adjusted GPS Time
14T_PL_7108.las	Adjusted GPS Time
14T_PL_7109.las	Adjusted GPS Time
14T_PL_7110.las	Adjusted GPS Time
14T_PL_7111.las	Adjusted GPS Time
14T_PL_7112.las	Adjusted GPS Time
14T_PL_7113.las	Adjusted GPS Time
14T_PL_7114.las	Adjusted GPS Time
14T_PL_7115.las	Adjusted GPS Time
14T_PL_7116.las	Adjusted GPS Time
14T_PL_7117.las	Adjusted GPS Time
14T_PL_7118.las	Adjusted GPS Time
14T_PL_7119.las	Adjusted GPS Time
14T_PL_7120.las	Adjusted GPS Time
14T_PL_7121.las	Adjusted GPS Time
14T_PL_7122.las	Adjusted GPS Time
14T_PL_7123.las	Adjusted GPS Time
14T_PL_7124.las	Adjusted GPS Time
14T_PL_7125.las	Adjusted GPS Time
14T_PL_7126.las	Adjusted GPS Time
14T_PL_7127.las	Adjusted GPS Time
14T_PL_7128.las	Adjusted GPS Time
14T_PL_7129.las	Adjusted GPS Time
14T_PL_7130.las	Adjusted GPS Time

DPH-3 Report on Time of Global Positioning System Data (Tiled Data) - continued

File	GPS Time Type
14T_PL_7131.las	Adjusted GPS Time
14T_PL_7132.las	Adjusted GPS Time
14T_PL_7133.las	Adjusted GPS Time
14T_PL_7134.las	Adjusted GPS Time
14T_PL_7135.las	Adjusted GPS Time
14T_PL_7136.las	Adjusted GPS Time
14T_PL_7137.las	Adjusted GPS Time
14T_PL_7138.las	Adjusted GPS Time
14T_PL_7139.las	Adjusted GPS Time
14T_PL_7140.las	Adjusted GPS Time
14T_PL_7141.las	Adjusted GPS Time
14T_PL_7142.las	Adjusted GPS Time
14T_PL_7143.las	Adjusted GPS Time
14T_PL_7144.las	Adjusted GPS Time
14T_PL_7145.las	Adjusted GPS Time
14T_PL_7146.las	Adjusted GPS Time
14T_PL_7200.las	Adjusted GPS Time
14T_PL_7201.las	Adjusted GPS Time
14T_PL_7202.las	Adjusted GPS Time
14T_PL_7203.las	Adjusted GPS Time
14T_PL_7204.las	Adjusted GPS Time
14T_PL_7205.las	Adjusted GPS Time
14T_PL_7206.las	Adjusted GPS Time
14T_PL_7207.las	Adjusted GPS Time
14T_PL_7208.las	Adjusted GPS Time
14T_PL_7209.las	Adjusted GPS Time
14T_PL_7210.las	Adjusted GPS Time
14T_PL_7211.las	Adjusted GPS Time
14T_PL_7212.las	Adjusted GPS Time
14T_PL_7213.las	Adjusted GPS Time
14T_PL_7214.las	Adjusted GPS Time
14T_PL_7215.las	Adjusted GPS Time
14T_PL_7216.las	Adjusted GPS Time
14T_PL_7217.las	Adjusted GPS Time
14T_PL_7218.las	Adjusted GPS Time
14T_PL_7219.las	Adjusted GPS Time
14T_PL_7220.las	Adjusted GPS Time
14T_PL_7221.las	Adjusted GPS Time
14T_PL_7222.las	Adjusted GPS Time
14T_PL_7223.las	Adjusted GPS Time
14T_PL_7224.las	Adjusted GPS Time
14T_PL_7225.las	Adjusted GPS Time
14T_PL_7226.las	Adjusted GPS Time
14T_PL_7227.las	Adjusted GPS Time
14T_PL_7228.las	Adjusted GPS Time
14T_PL_7229.las	Adjusted GPS Time
14T_PL_7230.las	Adjusted GPS Time

DPH-3 Report on Time of Global Positioning System Data (Tiled Data) - continued

File	GPS Time Type
14T_PL_7231.las	Adjusted GPS Time
14T_PL_7232.las	Adjusted GPS Time
14T_PL_7233.las	Adjusted GPS Time
14T_PL_7234.las	Adjusted GPS Time
14T_PL_7235.las	Adjusted GPS Time
14T_PL_7236.las	Adjusted GPS Time
14T_PL_7237.las	Adjusted GPS Time
14T_PL_7238.las	Adjusted GPS Time
14T_PL_7239.las	Adjusted GPS Time
14T_PL_7240.las	Adjusted GPS Time
14T_PL_7241.las	Adjusted GPS Time
14T_PL_7242.las	Adjusted GPS Time
14T_PL_7243.las	Adjusted GPS Time
14T_PL_7244.las	Adjusted GPS Time
14T_PL_7245.las	Adjusted GPS Time
14T_PL_7246.las	Adjusted GPS Time
14T_PL_7300.las	Adjusted GPS Time
14T_PL_7301.las	Adjusted GPS Time
14T_PL_7302.las	Adjusted GPS Time
14T_PL_7303.las	Adjusted GPS Time
14T_PL_7304.las	Adjusted GPS Time
14T_PL_7305.las	Adjusted GPS Time
14T_PL_7306.las	Adjusted GPS Time
14T_PL_7307.las	Adjusted GPS Time
14T_PL_7308.las	Adjusted GPS Time
14T_PL_7309.las	Adjusted GPS Time
14T_PL_7310.las	Adjusted GPS Time
14T_PL_7311.las	Adjusted GPS Time
14T_PL_7312.las	Adjusted GPS Time
14T_PL_7313.las	Adjusted GPS Time
14T_PL_7314.las	Adjusted GPS Time
14T_PL_7315.las	Adjusted GPS Time
14T_PL_7316.las	Adjusted GPS Time
14T_PL_7317.las	Adjusted GPS Time
14T_PL_7318.las	Adjusted GPS Time
14T_PL_7319.las	Adjusted GPS Time
14T_PL_7320.las	Adjusted GPS Time
14T_PL_7321.las	Adjusted GPS Time
14T_PL_7322.las	Adjusted GPS Time
14T_PL_7323.las	Adjusted GPS Time
14T_PL_7324.las	Adjusted GPS Time
14T_PL_7325.las	Adjusted GPS Time
14T_PL_7326.las	Adjusted GPS Time
14T_PL_7327.las	Adjusted GPS Time
14T_PL_7328.las	Adjusted GPS Time
14T_PL_7329.las	Adjusted GPS Time
14T_PL_7330.las	Adjusted GPS Time

DPH-3 Report on Time of Global Positioning System Data (Tiled Data) - continued

File	GPS Time Type
14T_PL_7331.las	Adjusted GPS Time
14T_PL_7332.las	Adjusted GPS Time
14T_PL_7333.las	Adjusted GPS Time
14T_PL_7334.las	Adjusted GPS Time
14T_PL_7335.las	Adjusted GPS Time
14T_PL_7336.las	Adjusted GPS Time
14T_PL_7337.las	Adjusted GPS Time
14T_PL_7338.las	Adjusted GPS Time
14T_PL_7339.las	Adjusted GPS Time
14T_PL_7340.las	Adjusted GPS Time
14T_PL_7341.las	Adjusted GPS Time
14T_PL_7342.las	Adjusted GPS Time
14T_PL_7343.las	Adjusted GPS Time
14T_PL_7344.las	Adjusted GPS Time
14T_PL_7345.las	Adjusted GPS Time
14T_PL_7346.las	Adjusted GPS Time
14T_PL_7400.las	Adjusted GPS Time
14T_PL_7401.las	Adjusted GPS Time
14T_PL_7402.las	Adjusted GPS Time
14T_PL_7403.las	Adjusted GPS Time
14T_PL_7404.las	Adjusted GPS Time
14T_PL_7405.las	Adjusted GPS Time
14T_PL_7406.las	Adjusted GPS Time
14T_PL_7407.las	Adjusted GPS Time
14T_PL_7408.las	Adjusted GPS Time
14T_PL_7409.las	Adjusted GPS Time
14T_PL_7410.las	Adjusted GPS Time
14T_PL_7411.las	Adjusted GPS Time
14T_PL_7412.las	Adjusted GPS Time
14T_PL_7413.las	Adjusted GPS Time
14T_PL_7414.las	Adjusted GPS Time
14T_PL_7415.las	Adjusted GPS Time
14T_PL_7416.las	Adjusted GPS Time
14T_PL_7417.las	Adjusted GPS Time
14T_PL_7418.las	Adjusted GPS Time
14T_PL_7419.las	Adjusted GPS Time
14T_PL_7420.las	Adjusted GPS Time
14T_PL_7421.las	Adjusted GPS Time
14T_PL_7422.las	Adjusted GPS Time
14T_PL_7423.las	Adjusted GPS Time
14T_PL_7424.las	Adjusted GPS Time
14T_PL_7425.las	Adjusted GPS Time
14T_PL_7426.las	Adjusted GPS Time
14T_PL_7427.las	Adjusted GPS Time
14T_PL_7428.las	Adjusted GPS Time
14T_PL_7429.las	Adjusted GPS Time
14T_PL_7430.las	Adjusted GPS Time

DPH-3 Report on Time of Global Positioning System Data (Tiled Data) - continued

File	GPS Time Type
14T_PL_7431.las	Adjusted GPS Time
14T_PL_7432.las	Adjusted GPS Time
14T_PL_7433.las	Adjusted GPS Time
14T_PL_7434.las	Adjusted GPS Time
14T_PL_7435.las	Adjusted GPS Time
14T_PL_7436.las	Adjusted GPS Time
14T_PL_7437.las	Adjusted GPS Time
14T_PL_7438.las	Adjusted GPS Time
14T_PL_7439.las	Adjusted GPS Time
14T_PL_7440.las	Adjusted GPS Time
14T_PL_7441.las	Adjusted GPS Time
14T_PL_7442.las	Adjusted GPS Time
14T_PL_7443.las	Adjusted GPS Time
14T_PL_7444.las	Adjusted GPS Time
14T_PL_7445.las	Adjusted GPS Time
14T_PL_7446.las	Adjusted GPS Time
14T_PL_7500.las	Adjusted GPS Time
14T_PL_7501.las	Adjusted GPS Time
14T_PL_7502.las	Adjusted GPS Time
14T_PL_7503.las	Adjusted GPS Time
14T_PL_7504.las	Adjusted GPS Time
14T_PL_7505.las	Adjusted GPS Time
14T_PL_7506.las	Adjusted GPS Time
14T_PL_7507.las	Adjusted GPS Time
14T_PL_7508.las	Adjusted GPS Time
14T_PL_7509.las	Adjusted GPS Time
14T_PL_7510.las	Adjusted GPS Time
14T_PL_7511.las	Adjusted GPS Time
14T_PL_7512.las	Adjusted GPS Time
14T_PL_7513.las	Adjusted GPS Time
14T_PL_7514.las	Adjusted GPS Time
14T_PL_7515.las	Adjusted GPS Time
14T_PL_7516.las	Adjusted GPS Time
14T_PL_7517.las	Adjusted GPS Time
14T_PL_7518.las	Adjusted GPS Time
14T_PL_7519.las	Adjusted GPS Time
14T_PL_7520.las	Adjusted GPS Time
14T_PL_7521.las	Adjusted GPS Time
14T_PL_7522.las	Adjusted GPS Time
14T_PL_7523.las	Adjusted GPS Time
14T_PL_7524.las	Adjusted GPS Time
14T_PL_7525.las	Adjusted GPS Time
14T_PL_7526.las	Adjusted GPS Time
14T_PL_7527.las	Adjusted GPS Time
14T_PL_7528.las	Adjusted GPS Time
14T_PL_7529.las	Adjusted GPS Time
14T_PL_7530.las	Adjusted GPS Time

DPH-3 Report on Time of Global Positioning System Data (Tiled Data) - continued

File	GPS Time Type
14T_PL_7531.las	Adjusted GPS Time
14T_PL_7532.las	Adjusted GPS Time
14T_PL_7533.las	Adjusted GPS Time
14T_PL_7534.las	Adjusted GPS Time
14T_PL_7535.las	Adjusted GPS Time
14T_PL_7536.las	Adjusted GPS Time
14T_PL_7537.las	Adjusted GPS Time
14T_PL_7538.las	Adjusted GPS Time
14T_PL_7539.las	Adjusted GPS Time
14T_PL_7540.las	Adjusted GPS Time
14T_PL_7541.las	Adjusted GPS Time
14T_PL_7542.las	Adjusted GPS Time
14T_PL_7543.las	Adjusted GPS Time
14T_PL_7544.las	Adjusted GPS Time
14T_PL_7545.las	Adjusted GPS Time
14T_PL_7546.las	Adjusted GPS Time
14T_PL_7600.las	Adjusted GPS Time
14T_PL_7601.las	Adjusted GPS Time
14T_PL_7602.las	Adjusted GPS Time
14T_PL_7603.las	Adjusted GPS Time
14T_PL_7604.las	Adjusted GPS Time
14T_PL_7605.las	Adjusted GPS Time
14T_PL_7606.las	Adjusted GPS Time
14T_PL_7607.las	Adjusted GPS Time
14T_PL_7608.las	Adjusted GPS Time
14T_PL_7609.las	Adjusted GPS Time
14T_PL_7610.las	Adjusted GPS Time
14T_PL_7611.las	Adjusted GPS Time
14T_PL_7612.las	Adjusted GPS Time
14T_PL_7613.las	Adjusted GPS Time
14T_PL_7614.las	Adjusted GPS Time
14T_PL_7615.las	Adjusted GPS Time
14T_PL_7616.las	Adjusted GPS Time
14T_PL_7617.las	Adjusted GPS Time
14T_PL_7618.las	Adjusted GPS Time
14T_PL_7619.las	Adjusted GPS Time
14T_PL_7620.las	Adjusted GPS Time
14T_PL_7621.las	Adjusted GPS Time
14T_PL_7622.las	Adjusted GPS Time
14T_PL_7623.las	Adjusted GPS Time
14T_PL_7624.las	Adjusted GPS Time
14T_PL_7625.las	Adjusted GPS Time
14T_PL_7626.las	Adjusted GPS Time
14T_PL_7627.las	Adjusted GPS Time
14T_PL_7628.las	Adjusted GPS Time
14T_PL_7629.las	Adjusted GPS Time
14T_PL_7630.las	Adjusted GPS Time

DPH-3 Report on Time of Global Positioning System Data (Tiled Data) - continued

File	GPS Time Type
14T_PL_7631.las	Adjusted GPS Time
14T_PL_7632.las	Adjusted GPS Time
14T_PL_7633.las	Adjusted GPS Time

DPH-4 Report on Datums (Swath Data)

The USGS Lidar Base Specification Version 1.2 states: "All data collected shall be tied to the datums listed below: For the Conterminous United States (CONUS), unless otherwise specified by the user and agreed to in advance by the USGS–NGP:
The horizontal datum for latitude and longitude and ellipsoid heights will be the North American Datum of 1983 (NAD 83) using the most recently published adjustment of the National Geodetic Survey (NGS) (currently NAD 83, epoch 2010.00). The vertical datum for orthometric heights will be the North American Vertical Datum of 1988 (NAVD 88). The geoid model used to convert between ellipsoid heights and orthometric heights will be the latest hybrid geoid model of NGS, supporting the latest realization of NAD 83 (currently GEOID12B model)."

The purpose of this section is to show the datums of the LAS files for the lidar swath data.

Boresighted Files - Y:\Mapping\Projects\65219751_NE_NRCS_Ortho_Lidar\Production\Final_Client_Deliverables\Block3_Surdex\point_cloud\swathuncls

File	Horizontal Datum	EPSG Code	Vertical Datum	EPSG Code
00132.las	NAD83 (National Spatial Reference System 2011)	1116	North American Vertical Datum 1988	5103
00133.las	NAD83 (National Spatial Reference System 2011)	1116	North American Vertical Datum 1988	5103
00134.las	NAD83 (National Spatial Reference System 2011)	1116	North American Vertical Datum 1988	5103
00135.las	NAD83 (National Spatial Reference System 2011)	1116	North American Vertical Datum 1988	5103
00136.las	NAD83 (National Spatial Reference System 2011)	1116	North American Vertical Datum 1988	5103
00138.las	NAD83 (National Spatial Reference System 2011)	1116	North American Vertical Datum 1988	5103
00139.las	NAD83 (National Spatial Reference System 2011)	1116	North American Vertical Datum 1988	5103
00140.las	NAD83 (National Spatial Reference System 2011)	1116	North American Vertical Datum 1988	5103
00141.las	NAD83 (National Spatial Reference System 2011)	1116	North American Vertical Datum 1988	5103
00142.las	NAD83 (National Spatial Reference System 2011)	1116	North American Vertical Datum 1988	5103
00143.las	NAD83 (National Spatial Reference System 2011)	1116	North American Vertical Datum 1988	5103
00144.las	NAD83 (National Spatial Reference System 2011)	1116	North American Vertical Datum 1988	5103
00145.las	NAD83 (National Spatial Reference System 2011)	1116	North American Vertical Datum 1988	5103
00147.las	NAD83 (National Spatial Reference System 2011)	1116	North American Vertical Datum 1988	5103
00148.las	NAD83 (National Spatial Reference System 2011)	1116	North American Vertical Datum 1988	5103
00149.las	NAD83 (National Spatial Reference System 2011)	1116	North American Vertical Datum 1988	5103
00150.las	NAD83 (National Spatial Reference System 2011)	1116	North American Vertical Datum 1988	5103
00151.las	NAD83 (National Spatial Reference System 2011)	1116	North American Vertical Datum 1988	5103
00152.las	NAD83 (National Spatial Reference System 2011)	1116	North American Vertical Datum 1988	5103
00153.las	NAD83 (National Spatial Reference System 2011)	1116	North American Vertical Datum 1988	5103
00154.las	NAD83 (National Spatial Reference System 2011)	1116	North American Vertical Datum 1988	5103
00157.las	NAD83 (National Spatial Reference System 2011)	1116	North American Vertical Datum 1988	5103
00158.las	NAD83 (National Spatial Reference System 2011)	1116	North American Vertical Datum 1988	5103
00159.las	NAD83 (National Spatial Reference System 2011)	1116	North American Vertical Datum 1988	5103

DPH-4 Report on Datums (Swath Data) - continued

File	Horizontal Datum	EPSG Code	Vertical Datum	EPSG Code
00160.las	NAD83 (National Spatial Reference System 2011)	1116	North American Vertical Datum 1988	5103
00161.las	NAD83 (National Spatial Reference System 2011)	1116	North American Vertical Datum 1988	5103
00162.las	NAD83 (National Spatial Reference System 2011)	1116	North American Vertical Datum 1988	5103
00164.las	NAD83 (National Spatial Reference System 2011)	1116	North American Vertical Datum 1988	5103
00165.las	NAD83 (National Spatial Reference System 2011)	1116	North American Vertical Datum 1988	5103
00166.las	NAD83 (National Spatial Reference System 2011)	1116	North American Vertical Datum 1988	5103
00167.las	NAD83 (National Spatial Reference System 2011)	1116	North American Vertical Datum 1988	5103
00168.las	NAD83 (National Spatial Reference System 2011)	1116	North American Vertical Datum 1988	5103
00169.las	NAD83 (National Spatial Reference System 2011)	1116	North American Vertical Datum 1988	5103
00170.las	NAD83 (National Spatial Reference System 2011)	1116	North American Vertical Datum 1988	5103
00171.las	NAD83 (National Spatial Reference System 2011)	1116	North American Vertical Datum 1988	5103
00172.las	NAD83 (National Spatial Reference System 2011)	1116	North American Vertical Datum 1988	5103
00173.las	NAD83 (National Spatial Reference System 2011)	1116	North American Vertical Datum 1988	5103
00174.las	NAD83 (National Spatial Reference System 2011)	1116	North American Vertical Datum 1988	5103
00175.las	NAD83 (National Spatial Reference System 2011)	1116	North American Vertical Datum 1988	5103
00176.las	NAD83 (National Spatial Reference System 2011)	1116	North American Vertical Datum 1988	5103
00177.las	NAD83 (National Spatial Reference System 2011)	1116	North American Vertical Datum 1988	5103
00178.las	NAD83 (National Spatial Reference System 2011)	1116	North American Vertical Datum 1988	5103
00179.las	NAD83 (National Spatial Reference System 2011)	1116	North American Vertical Datum 1988	5103
00180.las	NAD83 (National Spatial Reference System 2011)	1116	North American Vertical Datum 1988	5103
00181.las	NAD83 (National Spatial Reference System 2011)	1116	North American Vertical Datum 1988	5103
00182.las	NAD83 (National Spatial Reference System 2011)	1116	North American Vertical Datum 1988	5103
00183.las	NAD83 (National Spatial Reference System 2011)	1116	North American Vertical Datum 1988	5103
00184.las	NAD83 (National Spatial Reference System 2011)	1116	North American Vertical Datum 1988	5103
00185.las	NAD83 (National Spatial Reference System 2011)	1116	North American Vertical Datum 1988	5103
00186.las	NAD83 (National Spatial Reference System 2011)	1116	North American Vertical Datum 1988	5103
00187.las	NAD83 (National Spatial Reference System 2011)	1116	North American Vertical Datum 1988	5103
00188.las	NAD83 (National Spatial Reference System 2011)	1116	North American Vertical Datum 1988	5103
00189.las	NAD83 (National Spatial Reference System 2011)	1116	North American Vertical Datum 1988	5103
00190.las	NAD83 (National Spatial Reference System 2011)	1116	North American Vertical Datum 1988	5103
00191.las	NAD83 (National Spatial Reference System 2011)	1116	North American Vertical Datum 1988	5103
00192.las	NAD83 (National Spatial Reference System 2011)	1116	North American Vertical Datum 1988	5103
00193.las	NAD83 (National Spatial Reference System 2011)	1116	North American Vertical Datum 1988	5103
00194.las	NAD83 (National Spatial Reference System 2011)	1116	North American Vertical Datum 1988	5103

DPH-4 Report on Datums (Swath Data) - continued

File	Horizontal Datum	EPSG Code	Vertical Datum	EPSG Code
00195.las	NAD83 (National Spatial Reference System 2011)	1116	North American Vertical Datum 1988	5103
00196.las	NAD83 (National Spatial Reference System 2011)	1116	North American Vertical Datum 1988	5103
00197.las	NAD83 (National Spatial Reference System 2011)	1116	North American Vertical Datum 1988	5103
00198.las	NAD83 (National Spatial Reference System 2011)	1116	North American Vertical Datum 1988	5103
00199.las	NAD83 (National Spatial Reference System 2011)	1116	North American Vertical Datum 1988	5103
00200.las	NAD83 (National Spatial Reference System 2011)	1116	North American Vertical Datum 1988	5103
00201.las	NAD83 (National Spatial Reference System 2011)	1116	North American Vertical Datum 1988	5103
00202.las	NAD83 (National Spatial Reference System 2011)	1116	North American Vertical Datum 1988	5103
00203.las	NAD83 (National Spatial Reference System 2011)	1116	North American Vertical Datum 1988	5103
00204.las	NAD83 (National Spatial Reference System 2011)	1116	North American Vertical Datum 1988	5103
00205.las	NAD83 (National Spatial Reference System 2011)	1116	North American Vertical Datum 1988	5103
00206.las	NAD83 (National Spatial Reference System 2011)	1116	North American Vertical Datum 1988	5103
00207.las	NAD83 (National Spatial Reference System 2011)	1116	North American Vertical Datum 1988	5103
00208.las	NAD83 (National Spatial Reference System 2011)	1116	North American Vertical Datum 1988	5103
00380.las	NAD83 (National Spatial Reference System 2011)	1116	North American Vertical Datum 1988	5103
00381.las	NAD83 (National Spatial Reference System 2011)	1116	North American Vertical Datum 1988	5103
00382.las	NAD83 (National Spatial Reference System 2011)	1116	North American Vertical Datum 1988	5103
00383.las	NAD83 (National Spatial Reference System 2011)	1116	North American Vertical Datum 1988	5103
00384.las	NAD83 (National Spatial Reference System 2011)	1116	North American Vertical Datum 1988	5103
00414.las	NAD83 (National Spatial Reference System 2011)	1116	North American Vertical Datum 1988	5103
00427.las	NAD83 (National Spatial Reference System 2011)	1116	North American Vertical Datum 1988	5103
00428.las	NAD83 (National Spatial Reference System 2011)	1116	North American Vertical Datum 1988	5103
00439.las	NAD83 (National Spatial Reference System 2011)	1116	North American Vertical Datum 1988	5103
00440.las	NAD83 (National Spatial Reference System 2011)	1116	North American Vertical Datum 1988	5103
00441.las	NAD83 (National Spatial Reference System 2011)	1116	North American Vertical Datum 1988	5103
00442.las	NAD83 (National Spatial Reference System 2011)	1116	North American Vertical Datum 1988	5103
00443.las	NAD83 (National Spatial Reference System 2011)	1116	North American Vertical Datum 1988	5103
00444.las	NAD83 (National Spatial Reference System 2011)	1116	North American Vertical Datum 1988	5103
00445.las	NAD83 (National Spatial Reference System 2011)	1116	North American Vertical Datum 1988	5103
00446.las	NAD83 (National Spatial Reference System 2011)	1116	North American Vertical Datum 1988	5103
00447.las	NAD83 (National Spatial Reference System 2011)	1116	North American Vertical Datum 1988	5103
00448.las	NAD83 (National Spatial Reference System 2011)	1116	North American Vertical Datum 1988	5103
00450.las	NAD83 (National Spatial Reference System 2011)	1116	North American Vertical Datum 1988	5103
00451.las	NAD83 (National Spatial Reference System 2011)	1116	North American Vertical Datum 1988	5103

DPH-4 Report on Datums (Swath Data) - continued

File	Horizontal Datum	EPSG Code	Vertical Datum	EPSG Code
00452.las	NAD83 (National Spatial Reference System 2011)	1116	North American Vertical Datum 1988	5103
00453.las	NAD83 (National Spatial Reference System 2011)	1116	North American Vertical Datum 1988	5103
00454.las	NAD83 (National Spatial Reference System 2011)	1116	North American Vertical Datum 1988	5103
00455.las	NAD83 (National Spatial Reference System 2011)	1116	North American Vertical Datum 1988	5103
00458.las	NAD83 (National Spatial Reference System 2011)	1116	North American Vertical Datum 1988	5103
00459.las	NAD83 (National Spatial Reference System 2011)	1116	North American Vertical Datum 1988	5103
00460.las	NAD83 (National Spatial Reference System 2011)	1116	North American Vertical Datum 1988	5103
00461.las	NAD83 (National Spatial Reference System 2011)	1116	North American Vertical Datum 1988	5103
00462.las	NAD83 (National Spatial Reference System 2011)	1116	North American Vertical Datum 1988	5103
00463.las	NAD83 (National Spatial Reference System 2011)	1116	North American Vertical Datum 1988	5103
00464.las	NAD83 (National Spatial Reference System 2011)	1116	North American Vertical Datum 1988	5103
00465.las	NAD83 (National Spatial Reference System 2011)	1116	North American Vertical Datum 1988	5103
00466.las	NAD83 (National Spatial Reference System 2011)	1116	North American Vertical Datum 1988	5103
00467.las	NAD83 (National Spatial Reference System 2011)	1116	North American Vertical Datum 1988	5103
00468.las	NAD83 (National Spatial Reference System 2011)	1116	North American Vertical Datum 1988	5103

DPH-4 Report on Datums (Tiled Data)

The USGS Lidar Base Specification Version 1.2 states: "All data collected shall be tied to the datums listed below: For the Conterminous United States (CONUS), unless otherwise specified by the user and agreed to in advance by the USGS–NGP:
The horizontal datum for latitude and longitude and ellipsoid heights will be the North American Datum of 1983 (NAD 83) using the most recently published adjustment of the National Geodetic Survey (NGS) (currently NAD 83, epoch 2010.00). The vertical datum for orthometric heights will be the North American Vertical Datum of 1988 (NAVD 88). The geoid model used to convert between ellipsoid heights and orthometric heights will be the latest hybrid geoid model of NGS, supporting the latest realization of NAD 83 (currently GEOID12B model)."

The purpose of this section is to show the datums of the LAS files for the lidar tiled data.

Classified Files - Y:\Mapping\Projects\65219751_NE_NRCS_Ortho_Lidar\Production\Final_Client_Deliverables\Block 3_Surdex\point_cloud\tilecls

File	Horizontal Datum	EPSG Code	Vertical Datum	EPSG Code
14T_NK_9967.las	NAD83 (National Spatial Reference System 2011)	1116	North American Vertical Datum 1988	5103
14T_NK_9968.las	NAD83 (National Spatial Reference System 2011)	1116	North American Vertical Datum 1988	5103
14T_NK_9969.las	NAD83 (National Spatial Reference System 2011)	1116	North American Vertical Datum 1988	5103
14T_NK_9970.las	NAD83 (National Spatial Reference System 2011)	1116	North American Vertical Datum 1988	5103
14T_NK_9971.las	NAD83 (National Spatial Reference System 2011)	1116	North American Vertical Datum 1988	5103
14T_NK_9972.las	NAD83 (National Spatial Reference System 2011)	1116	North American Vertical Datum 1988	5103
14T_NK_9973.las	NAD83 (National Spatial Reference System 2011)	1116	North American Vertical Datum 1988	5103
14T_NK_9974.las	NAD83 (National Spatial Reference System 2011)	1116	North American Vertical Datum 1988	5103
14T_NK_9975.las	NAD83 (National Spatial Reference System 2011)	1116	North American Vertical Datum 1988	5103
14T_NK_9976.las	NAD83 (National Spatial Reference System 2011)	1116	North American Vertical Datum 1988	5103
14T_NK_9977.las	NAD83 (National Spatial Reference System 2011)	1116	North American Vertical Datum 1988	5103
14T_NK_9978.las	NAD83 (National Spatial Reference System 2011)	1116	North American Vertical Datum 1988	5103
14T_NK_9979.las	NAD83 (National Spatial Reference System 2011)	1116	North American Vertical Datum 1988	5103
14T_NK_9980.las	NAD83 (National Spatial Reference System 2011)	1116	North American Vertical Datum 1988	5103
14T_NK_9981.las	NAD83 (National Spatial Reference System 2011)	1116	North American Vertical Datum 1988	5103
14T_NK_9982.las	NAD83 (National Spatial Reference System 2011)	1116	North American Vertical Datum 1988	5103
14T_NK_9983.las	NAD83 (National Spatial Reference System 2011)	1116	North American Vertical Datum 1988	5103
14T_NK_9984.las	NAD83 (National Spatial Reference System 2011)	1116	North American Vertical Datum 1988	5103
14T_NK_9985.las	NAD83 (National Spatial Reference System 2011)	1116	North American Vertical Datum 1988	5103
14T_NK_9986.las	NAD83 (National Spatial Reference System 2011)	1116	North American Vertical Datum 1988	5103
14T_NK_9987.las	NAD83 (National Spatial Reference System 2011)	1116	North American Vertical Datum 1988	5103
14T_NK_9988.las	NAD83 (National Spatial Reference System 2011)	1116	North American Vertical Datum 1988	5103
14T_NK_9989.las	NAD83 (National Spatial Reference System 2011)	1116	North American Vertical Datum 1988	5103
14T_NK_9990.las	NAD83 (National Spatial Reference System 2011)	1116	North American Vertical Datum 1988	5103

DPH-4 Report on Datums (Tiled Data) - continued

File	Horizontal Datum	EPSG Code	Vertical Datum	EPSG Code
14T_NK_9991.las	NAD83 (National Spatial Reference System 2011)	1116	North American Vertical Datum 1988	5103
14T_NK_9992.las	NAD83 (National Spatial Reference System 2011)	1116	North American Vertical Datum 1988	5103
14T_NK_9993.las	NAD83 (National Spatial Reference System 2011)	1116	North American Vertical Datum 1988	5103
14T_NK_9994.las	NAD83 (National Spatial Reference System 2011)	1116	North American Vertical Datum 1988	5103
14T_NK_9995.las	NAD83 (National Spatial Reference System 2011)	1116	North American Vertical Datum 1988	5103
14T_NK_9996.las	NAD83 (National Spatial Reference System 2011)	1116	North American Vertical Datum 1988	5103
14T_NK_9997.las	NAD83 (National Spatial Reference System 2011)	1116	North American Vertical Datum 1988	5103
14T_NK_9998.las	NAD83 (National Spatial Reference System 2011)	1116	North American Vertical Datum 1988	5103
14T_NK_9999.las	NAD83 (National Spatial Reference System 2011)	1116	North American Vertical Datum 1988	5103
14T_NL_9813.las	NAD83 (National Spatial Reference System 2011)	1116	North American Vertical Datum 1988	5103
14T_NL_9814.las	NAD83 (National Spatial Reference System 2011)	1116	North American Vertical Datum 1988	5103
14T_NL_9815.las	NAD83 (National Spatial Reference System 2011)	1116	North American Vertical Datum 1988	5103
14T_NL_9816.las	NAD83 (National Spatial Reference System 2011)	1116	North American Vertical Datum 1988	5103
14T_NL_9817.las	NAD83 (National Spatial Reference System 2011)	1116	North American Vertical Datum 1988	5103
14T_NL_9818.las	NAD83 (National Spatial Reference System 2011)	1116	North American Vertical Datum 1988	5103
14T_NL_9819.las	NAD83 (National Spatial Reference System 2011)	1116	North American Vertical Datum 1988	5103
14T_NL_9820.las	NAD83 (National Spatial Reference System 2011)	1116	North American Vertical Datum 1988	5103
14T_NL_9821.las	NAD83 (National Spatial Reference System 2011)	1116	North American Vertical Datum 1988	5103
14T_NL_9822.las	NAD83 (National Spatial Reference System 2011)	1116	North American Vertical Datum 1988	5103
14T_NL_9823.las	NAD83 (National Spatial Reference System 2011)	1116	North American Vertical Datum 1988	5103
14T_NL_9824.las	NAD83 (National Spatial Reference System 2011)	1116	North American Vertical Datum 1988	5103
14T_NL_9825.las	NAD83 (National Spatial Reference System 2011)	1116	North American Vertical Datum 1988	5103
14T_NL_9826.las	NAD83 (National Spatial Reference System 2011)	1116	North American Vertical Datum 1988	5103
14T_NL_9827.las	NAD83 (National Spatial Reference System 2011)	1116	North American Vertical Datum 1988	5103
14T_NL_9828.las	NAD83 (National Spatial Reference System 2011)	1116	North American Vertical Datum 1988	5103
14T_NL_9829.las	NAD83 (National Spatial Reference System 2011)	1116	North American Vertical Datum 1988	5103
14T_NL_9830.las	NAD83 (National Spatial Reference System 2011)	1116	North American Vertical Datum 1988	5103
14T_NL_9831.las	NAD83 (National Spatial Reference System 2011)	1116	North American Vertical Datum 1988	5103
14T_NL_9832.las	NAD83 (National Spatial Reference System 2011)	1116	North American Vertical Datum 1988	5103
14T_NL_9833.las	NAD83 (National Spatial Reference System 2011)	1116	North American Vertical Datum 1988	5103
14T_NL_9834.las	NAD83 (National Spatial Reference System 2011)	1116	North American Vertical Datum 1988	5103
14T_NL_9835.las	NAD83 (National Spatial Reference System 2011)	1116	North American Vertical Datum 1988	5103
14T_NL_9836.las	NAD83 (National Spatial Reference System 2011)	1116	North American Vertical Datum 1988	5103
14T_NL_9837.las	NAD83 (National Spatial Reference System 2011)	1116	North American Vertical Datum 1988	5103

DPH-4 Report on Datums (Tiled Data) - continued

File	Horizontal Datum	EPSG Code	Vertical Datum	EPSG Code
14T_NL_9838.las	NAD83 (National Spatial Reference System 2011)	1116	North American Vertical Datum 1988	5103
14T_NL_9839.las	NAD83 (National Spatial Reference System 2011)	1116	North American Vertical Datum 1988	5103
14T_NL_9840.las	NAD83 (National Spatial Reference System 2011)	1116	North American Vertical Datum 1988	5103
14T_NL_9841.las	NAD83 (National Spatial Reference System 2011)	1116	North American Vertical Datum 1988	5103
14T_NL_9842.las	NAD83 (National Spatial Reference System 2011)	1116	North American Vertical Datum 1988	5103
14T_NL_9843.las	NAD83 (National Spatial Reference System 2011)	1116	North American Vertical Datum 1988	5103
14T_NL_9844.las	NAD83 (National Spatial Reference System 2011)	1116	North American Vertical Datum 1988	5103
14T_NL_9900.las	NAD83 (National Spatial Reference System 2011)	1116	North American Vertical Datum 1988	5103
14T_NL_9901.las	NAD83 (National Spatial Reference System 2011)	1116	North American Vertical Datum 1988	5103
14T_NL_9902.las	NAD83 (National Spatial Reference System 2011)	1116	North American Vertical Datum 1988	5103
14T_NL_9903.las	NAD83 (National Spatial Reference System 2011)	1116	North American Vertical Datum 1988	5103
14T_NL_9904.las	NAD83 (National Spatial Reference System 2011)	1116	North American Vertical Datum 1988	5103
14T_NL_9905.las	NAD83 (National Spatial Reference System 2011)	1116	North American Vertical Datum 1988	5103
14T_NL_9906.las	NAD83 (National Spatial Reference System 2011)	1116	North American Vertical Datum 1988	5103
14T_NL_9907.las	NAD83 (National Spatial Reference System 2011)	1116	North American Vertical Datum 1988	5103
14T_NL_9908.las	NAD83 (National Spatial Reference System 2011)	1116	North American Vertical Datum 1988	5103
14T_NL_9909.las	NAD83 (National Spatial Reference System 2011)	1116	North American Vertical Datum 1988	5103
14T_NL_9910.las	NAD83 (National Spatial Reference System 2011)	1116	North American Vertical Datum 1988	5103
14T_NL_9911.las	NAD83 (National Spatial Reference System 2011)	1116	North American Vertical Datum 1988	5103
14T_NL_9912.las	NAD83 (National Spatial Reference System 2011)	1116	North American Vertical Datum 1988	5103
14T_NL_9913.las	NAD83 (National Spatial Reference System 2011)	1116	North American Vertical Datum 1988	5103
14T_NL_9914.las	NAD83 (National Spatial Reference System 2011)	1116	North American Vertical Datum 1988	5103
14T_NL_9915.las	NAD83 (National Spatial Reference System 2011)	1116	North American Vertical Datum 1988	5103
14T_NL_9916.las	NAD83 (National Spatial Reference System 2011)	1116	North American Vertical Datum 1988	5103
14T_NL_9917.las	NAD83 (National Spatial Reference System 2011)	1116	North American Vertical Datum 1988	5103
14T_NL_9918.las	NAD83 (National Spatial Reference System 2011)	1116	North American Vertical Datum 1988	5103
14T_NL_9919.las	NAD83 (National Spatial Reference System 2011)	1116	North American Vertical Datum 1988	5103
14T_NL_9920.las	NAD83 (National Spatial Reference System 2011)	1116	North American Vertical Datum 1988	5103
14T_NL_9921.las	NAD83 (National Spatial Reference System 2011)	1116	North American Vertical Datum 1988	5103
14T_NL_9922.las	NAD83 (National Spatial Reference System 2011)	1116	North American Vertical Datum 1988	5103
14T_NL_9923.las	NAD83 (National Spatial Reference System 2011)	1116	North American Vertical Datum 1988	5103
14T_NL_9924.las	NAD83 (National Spatial Reference System 2011)	1116	North American Vertical Datum 1988	5103
14T_NL_9925.las	NAD83 (National Spatial Reference System 2011)	1116	North American Vertical Datum 1988	5103
14T_NL_9926.las	NAD83 (National Spatial Reference System 2011)	1116	North American Vertical Datum 1988	5103

DPH-4 Report on Datums (Tiled Data) - continued

File	Horizontal Datum	EPSG Code	Vertical Datum	EPSG Code
14T_NL_9927.las	NAD83 (National Spatial Reference System 2011)	1116	North American Vertical Datum 1988	5103
14T_NL_9928.las	NAD83 (National Spatial Reference System 2011)	1116	North American Vertical Datum 1988	5103
14T_NL_9929.las	NAD83 (National Spatial Reference System 2011)	1116	North American Vertical Datum 1988	5103
14T_NL_9930.las	NAD83 (National Spatial Reference System 2011)	1116	North American Vertical Datum 1988	5103
14T_NL_9931.las	NAD83 (National Spatial Reference System 2011)	1116	North American Vertical Datum 1988	5103
14T_NL_9932.las	NAD83 (National Spatial Reference System 2011)	1116	North American Vertical Datum 1988	5103
14T_NL_9933.las	NAD83 (National Spatial Reference System 2011)	1116	North American Vertical Datum 1988	5103
14T_NL_9934.las	NAD83 (National Spatial Reference System 2011)	1116	North American Vertical Datum 1988	5103
14T_NL_9935.las	NAD83 (National Spatial Reference System 2011)	1116	North American Vertical Datum 1988	5103
14T_NL_9936.las	NAD83 (National Spatial Reference System 2011)	1116	North American Vertical Datum 1988	5103
14T_NL_9937.las	NAD83 (National Spatial Reference System 2011)	1116	North American Vertical Datum 1988	5103
14T_NL_9938.las	NAD83 (National Spatial Reference System 2011)	1116	North American Vertical Datum 1988	5103
14T_NL_9939.las	NAD83 (National Spatial Reference System 2011)	1116	North American Vertical Datum 1988	5103
14T_NL_9940.las	NAD83 (National Spatial Reference System 2011)	1116	North American Vertical Datum 1988	5103
14T_NL_9941.las	NAD83 (National Spatial Reference System 2011)	1116	North American Vertical Datum 1988	5103
14T_NL_9942.las	NAD83 (National Spatial Reference System 2011)	1116	North American Vertical Datum 1988	5103
14T_NL_9943.las	NAD83 (National Spatial Reference System 2011)	1116	North American Vertical Datum 1988	5103
14T_NL_9944.las	NAD83 (National Spatial Reference System 2011)	1116	North American Vertical Datum 1988	5103
14T_PK_0067.las	NAD83 (National Spatial Reference System 2011)	1116	North American Vertical Datum 1988	5103
14T_PK_0068.las	NAD83 (National Spatial Reference System 2011)	1116	North American Vertical Datum 1988	5103
14T_PK_0069.las	NAD83 (National Spatial Reference System 2011)	1116	North American Vertical Datum 1988	5103
14T_PK_0070.las	NAD83 (National Spatial Reference System 2011)	1116	North American Vertical Datum 1988	5103
14T_PK_0071.las	NAD83 (National Spatial Reference System 2011)	1116	North American Vertical Datum 1988	5103
14T_PK_0072.las	NAD83 (National Spatial Reference System 2011)	1116	North American Vertical Datum 1988	5103
14T_PK_0073.las	NAD83 (National Spatial Reference System 2011)	1116	North American Vertical Datum 1988	5103
14T_PK_0074.las	NAD83 (National Spatial Reference System 2011)	1116	North American Vertical Datum 1988	5103
14T_PK_0075.las	NAD83 (National Spatial Reference System 2011)	1116	North American Vertical Datum 1988	5103
14T_PK_0076.las	NAD83 (National Spatial Reference System 2011)	1116	North American Vertical Datum 1988	5103
14T_PK_0077.las	NAD83 (National Spatial Reference System 2011)	1116	North American Vertical Datum 1988	5103
14T_PK_0078.las	NAD83 (National Spatial Reference System 2011)	1116	North American Vertical Datum 1988	5103
14T_PK_0079.las	NAD83 (National Spatial Reference System 2011)	1116	North American Vertical Datum 1988	5103
14T_PK_0080.las	NAD83 (National Spatial Reference System 2011)	1116	North American Vertical Datum 1988	5103
14T_PK_0081.las	NAD83 (National Spatial Reference System 2011)	1116	North American Vertical Datum 1988	5103
14T_PK_0082.las	NAD83 (National Spatial Reference System 2011)	1116	North American Vertical Datum 1988	5103

DPH-4 Report on Datums (Tiled Data) - continued

File	Horizontal Datum	EPSG Code	Vertical Datum	EPSG Code
14T_PK_0083.las	NAD83 (National Spatial Reference System 2011)	1116	North American Vertical Datum 1988	5103
14T_PK_0084.las	NAD83 (National Spatial Reference System 2011)	1116	North American Vertical Datum 1988	5103
14T_PK_0085.las	NAD83 (National Spatial Reference System 2011)	1116	North American Vertical Datum 1988	5103
14T_PK_0086.las	NAD83 (National Spatial Reference System 2011)	1116	North American Vertical Datum 1988	5103
14T_PK_0087.las	NAD83 (National Spatial Reference System 2011)	1116	North American Vertical Datum 1988	5103
14T_PK_0088.las	NAD83 (National Spatial Reference System 2011)	1116	North American Vertical Datum 1988	5103
14T_PK_0089.las	NAD83 (National Spatial Reference System 2011)	1116	North American Vertical Datum 1988	5103
14T_PK_0090.las	NAD83 (National Spatial Reference System 2011)	1116	North American Vertical Datum 1988	5103
14T_PK_0091.las	NAD83 (National Spatial Reference System 2011)	1116	North American Vertical Datum 1988	5103
14T_PK_0092.las	NAD83 (National Spatial Reference System 2011)	1116	North American Vertical Datum 1988	5103
14T_PK_0093.las	NAD83 (National Spatial Reference System 2011)	1116	North American Vertical Datum 1988	5103
14T_PK_0094.las	NAD83 (National Spatial Reference System 2011)	1116	North American Vertical Datum 1988	5103
14T_PK_0095.las	NAD83 (National Spatial Reference System 2011)	1116	North American Vertical Datum 1988	5103
14T_PK_0096.las	NAD83 (National Spatial Reference System 2011)	1116	North American Vertical Datum 1988	5103
14T_PK_0097.las	NAD83 (National Spatial Reference System 2011)	1116	North American Vertical Datum 1988	5103
14T_PK_0098.las	NAD83 (National Spatial Reference System 2011)	1116	North American Vertical Datum 1988	5103
14T_PK_0099.las	NAD83 (National Spatial Reference System 2011)	1116	North American Vertical Datum 1988	5103
14T_PK_0167.las	NAD83 (National Spatial Reference System 2011)	1116	North American Vertical Datum 1988	5103
14T_PK_0168.las	NAD83 (National Spatial Reference System 2011)	1116	North American Vertical Datum 1988	5103
14T_PK_0169.las	NAD83 (National Spatial Reference System 2011)	1116	North American Vertical Datum 1988	5103
14T_PK_0170.las	NAD83 (National Spatial Reference System 2011)	1116	North American Vertical Datum 1988	5103
14T_PK_0171.las	NAD83 (National Spatial Reference System 2011)	1116	North American Vertical Datum 1988	5103
14T_PK_0172.las	NAD83 (National Spatial Reference System 2011)	1116	North American Vertical Datum 1988	5103
14T_PK_0173.las	NAD83 (National Spatial Reference System 2011)	1116	North American Vertical Datum 1988	5103
14T_PK_0174.las	NAD83 (National Spatial Reference System 2011)	1116	North American Vertical Datum 1988	5103
14T_PK_0175.las	NAD83 (National Spatial Reference System 2011)	1116	North American Vertical Datum 1988	5103
14T_PK_0176.las	NAD83 (National Spatial Reference System 2011)	1116	North American Vertical Datum 1988	5103
14T_PK_0177.las	NAD83 (National Spatial Reference System 2011)	1116	North American Vertical Datum 1988	5103
14T_PK_0178.las	NAD83 (National Spatial Reference System 2011)	1116	North American Vertical Datum 1988	5103
14T_PK_0179.las	NAD83 (National Spatial Reference System 2011)	1116	North American Vertical Datum 1988	5103
14T_PK_0180.las	NAD83 (National Spatial Reference System 2011)	1116	North American Vertical Datum 1988	5103
14T_PK_0181.las	NAD83 (National Spatial Reference System 2011)	1116	North American Vertical Datum 1988	5103
14T_PK_0182.las	NAD83 (National Spatial Reference System 2011)	1116	North American Vertical Datum 1988	5103
14T_PK_0183.las	NAD83 (National Spatial Reference System 2011)	1116	North American Vertical Datum 1988	5103

DPH-4 Report on Datums (Tiled Data) - continued

File	Horizontal Datum	EPSG Code	Vertical Datum	EPSG Code
14T_PK_0184.las	NAD83 (National Spatial Reference System 2011)	1116	North American Vertical Datum 1988	5103
14T_PK_0185.las	NAD83 (National Spatial Reference System 2011)	1116	North American Vertical Datum 1988	5103
14T_PK_0186.las	NAD83 (National Spatial Reference System 2011)	1116	North American Vertical Datum 1988	5103
14T_PK_0187.las	NAD83 (National Spatial Reference System 2011)	1116	North American Vertical Datum 1988	5103
14T_PK_0188.las	NAD83 (National Spatial Reference System 2011)	1116	North American Vertical Datum 1988	5103
14T_PK_0189.las	NAD83 (National Spatial Reference System 2011)	1116	North American Vertical Datum 1988	5103
14T_PK_0190.las	NAD83 (National Spatial Reference System 2011)	1116	North American Vertical Datum 1988	5103
14T_PK_0191.las	NAD83 (National Spatial Reference System 2011)	1116	North American Vertical Datum 1988	5103
14T_PK_0192.las	NAD83 (National Spatial Reference System 2011)	1116	North American Vertical Datum 1988	5103
14T_PK_0193.las	NAD83 (National Spatial Reference System 2011)	1116	North American Vertical Datum 1988	5103
14T_PK_0194.las	NAD83 (National Spatial Reference System 2011)	1116	North American Vertical Datum 1988	5103
14T_PK_0195.las	NAD83 (National Spatial Reference System 2011)	1116	North American Vertical Datum 1988	5103
14T_PK_0196.las	NAD83 (National Spatial Reference System 2011)	1116	North American Vertical Datum 1988	5103
14T_PK_0197.las	NAD83 (National Spatial Reference System 2011)	1116	North American Vertical Datum 1988	5103
14T_PK_0198.las	NAD83 (National Spatial Reference System 2011)	1116	North American Vertical Datum 1988	5103
14T_PK_0199.las	NAD83 (National Spatial Reference System 2011)	1116	North American Vertical Datum 1988	5103
14T_PK_0267.las	NAD83 (National Spatial Reference System 2011)	1116	North American Vertical Datum 1988	5103
14T_PK_0268.las	NAD83 (National Spatial Reference System 2011)	1116	North American Vertical Datum 1988	5103
14T_PK_0269.las	NAD83 (National Spatial Reference System 2011)	1116	North American Vertical Datum 1988	5103
14T_PK_0270.las	NAD83 (National Spatial Reference System 2011)	1116	North American Vertical Datum 1988	5103
14T_PK_0271.las	NAD83 (National Spatial Reference System 2011)	1116	North American Vertical Datum 1988	5103
14T_PK_0272.las	NAD83 (National Spatial Reference System 2011)	1116	North American Vertical Datum 1988	5103
14T_PK_0273.las	NAD83 (National Spatial Reference System 2011)	1116	North American Vertical Datum 1988	5103
14T_PK_0274.las	NAD83 (National Spatial Reference System 2011)	1116	North American Vertical Datum 1988	5103
14T_PK_0275.las	NAD83 (National Spatial Reference System 2011)	1116	North American Vertical Datum 1988	5103
14T_PK_0276.las	NAD83 (National Spatial Reference System 2011)	1116	North American Vertical Datum 1988	5103
14T_PK_0277.las	NAD83 (National Spatial Reference System 2011)	1116	North American Vertical Datum 1988	5103
14T_PK_0278.las	NAD83 (National Spatial Reference System 2011)	1116	North American Vertical Datum 1988	5103
14T_PK_0279.las	NAD83 (National Spatial Reference System 2011)	1116	North American Vertical Datum 1988	5103
14T_PK_0280.las	NAD83 (National Spatial Reference System 2011)	1116	North American Vertical Datum 1988	5103
14T_PK_0281.las	NAD83 (National Spatial Reference System 2011)	1116	North American Vertical Datum 1988	5103
14T_PK_0282.las	NAD83 (National Spatial Reference System 2011)	1116	North American Vertical Datum 1988	5103
14T_PK_0283.las	NAD83 (National Spatial Reference System 2011)	1116	North American Vertical Datum 1988	5103
14T_PK_0284.las	NAD83 (National Spatial Reference System 2011)	1116	North American Vertical Datum 1988	5103

DPH-4 Report on Datums (Tiled Data) - continued

File	Horizontal Datum	EPSG Code	Vertical Datum	EPSG Code
14T_PK_0285.las	NAD83 (National Spatial Reference System 2011)	1116	North American Vertical Datum 1988	5103
14T_PK_0286.las	NAD83 (National Spatial Reference System 2011)	1116	North American Vertical Datum 1988	5103
14T_PK_0287.las	NAD83 (National Spatial Reference System 2011)	1116	North American Vertical Datum 1988	5103
14T_PK_0288.las	NAD83 (National Spatial Reference System 2011)	1116	North American Vertical Datum 1988	5103
14T_PK_0289.las	NAD83 (National Spatial Reference System 2011)	1116	North American Vertical Datum 1988	5103
14T_PK_0290.las	NAD83 (National Spatial Reference System 2011)	1116	North American Vertical Datum 1988	5103
14T_PK_0291.las	NAD83 (National Spatial Reference System 2011)	1116	North American Vertical Datum 1988	5103
14T_PK_0292.las	NAD83 (National Spatial Reference System 2011)	1116	North American Vertical Datum 1988	5103
14T_PK_0293.las	NAD83 (National Spatial Reference System 2011)	1116	North American Vertical Datum 1988	5103
14T_PK_0294.las	NAD83 (National Spatial Reference System 2011)	1116	North American Vertical Datum 1988	5103
14T_PK_0295.las	NAD83 (National Spatial Reference System 2011)	1116	North American Vertical Datum 1988	5103
14T_PK_0296.las	NAD83 (National Spatial Reference System 2011)	1116	North American Vertical Datum 1988	5103
14T_PK_0297.las	NAD83 (National Spatial Reference System 2011)	1116	North American Vertical Datum 1988	5103
14T_PK_0298.las	NAD83 (National Spatial Reference System 2011)	1116	North American Vertical Datum 1988	5103
14T_PK_0299.las	NAD83 (National Spatial Reference System 2011)	1116	North American Vertical Datum 1988	5103
14T_PK_0367.las	NAD83 (National Spatial Reference System 2011)	1116	North American Vertical Datum 1988	5103
14T_PK_0368.las	NAD83 (National Spatial Reference System 2011)	1116	North American Vertical Datum 1988	5103
14T_PK_0369.las	NAD83 (National Spatial Reference System 2011)	1116	North American Vertical Datum 1988	5103
14T_PK_0370.las	NAD83 (National Spatial Reference System 2011)	1116	North American Vertical Datum 1988	5103
14T_PK_0371.las	NAD83 (National Spatial Reference System 2011)	1116	North American Vertical Datum 1988	5103
14T_PK_0372.las	NAD83 (National Spatial Reference System 2011)	1116	North American Vertical Datum 1988	5103
14T_PK_0373.las	NAD83 (National Spatial Reference System 2011)	1116	North American Vertical Datum 1988	5103
14T_PK_0374.las	NAD83 (National Spatial Reference System 2011)	1116	North American Vertical Datum 1988	5103
14T_PK_0375.las	NAD83 (National Spatial Reference System 2011)	1116	North American Vertical Datum 1988	5103
14T_PK_0376.las	NAD83 (National Spatial Reference System 2011)	1116	North American Vertical Datum 1988	5103
14T_PK_0377.las	NAD83 (National Spatial Reference System 2011)	1116	North American Vertical Datum 1988	5103
14T_PK_0378.las	NAD83 (National Spatial Reference System 2011)	1116	North American Vertical Datum 1988	5103
14T_PK_0379.las	NAD83 (National Spatial Reference System 2011)	1116	North American Vertical Datum 1988	5103
14T_PK_0380.las	NAD83 (National Spatial Reference System 2011)	1116	North American Vertical Datum 1988	5103
14T_PK_0381.las	NAD83 (National Spatial Reference System 2011)	1116	North American Vertical Datum 1988	5103
14T_PK_0382.las	NAD83 (National Spatial Reference System 2011)	1116	North American Vertical Datum 1988	5103
14T_PK_0383.las	NAD83 (National Spatial Reference System 2011)	1116	North American Vertical Datum 1988	5103
14T_PK_0384.las	NAD83 (National Spatial Reference System 2011)	1116	North American Vertical Datum 1988	5103
14T_PK_0385.las	NAD83 (National Spatial Reference System 2011)	1116	North American Vertical Datum 1988	5103

DPH-4 Report on Datums (Tiled Data) - continued

File	Horizontal Datum	EPSG Code	Vertical Datum	EPSG Code
14T_PK_0386.las	NAD83 (National Spatial Reference System 2011)	1116	North American Vertical Datum 1988	5103
14T_PK_0387.las	NAD83 (National Spatial Reference System 2011)	1116	North American Vertical Datum 1988	5103
14T_PK_0388.las	NAD83 (National Spatial Reference System 2011)	1116	North American Vertical Datum 1988	5103
14T_PK_0389.las	NAD83 (National Spatial Reference System 2011)	1116	North American Vertical Datum 1988	5103
14T_PK_0390.las	NAD83 (National Spatial Reference System 2011)	1116	North American Vertical Datum 1988	5103
14T_PK_0391.las	NAD83 (National Spatial Reference System 2011)	1116	North American Vertical Datum 1988	5103
14T_PK_0392.las	NAD83 (National Spatial Reference System 2011)	1116	North American Vertical Datum 1988	5103
14T_PK_0393.las	NAD83 (National Spatial Reference System 2011)	1116	North American Vertical Datum 1988	5103
14T_PK_0394.las	NAD83 (National Spatial Reference System 2011)	1116	North American Vertical Datum 1988	5103
14T_PK_0395.las	NAD83 (National Spatial Reference System 2011)	1116	North American Vertical Datum 1988	5103
14T_PK_0396.las	NAD83 (National Spatial Reference System 2011)	1116	North American Vertical Datum 1988	5103
14T_PK_0397.las	NAD83 (National Spatial Reference System 2011)	1116	North American Vertical Datum 1988	5103
14T_PK_0398.las	NAD83 (National Spatial Reference System 2011)	1116	North American Vertical Datum 1988	5103
14T_PK_0399.las	NAD83 (National Spatial Reference System 2011)	1116	North American Vertical Datum 1988	5103
14T_PK_0467.las	NAD83 (National Spatial Reference System 2011)	1116	North American Vertical Datum 1988	5103
14T_PK_0468.las	NAD83 (National Spatial Reference System 2011)	1116	North American Vertical Datum 1988	5103
14T_PK_0469.las	NAD83 (National Spatial Reference System 2011)	1116	North American Vertical Datum 1988	5103
14T_PK_0470.las	NAD83 (National Spatial Reference System 2011)	1116	North American Vertical Datum 1988	5103
14T_PK_0471.las	NAD83 (National Spatial Reference System 2011)	1116	North American Vertical Datum 1988	5103
14T_PK_0472.las	NAD83 (National Spatial Reference System 2011)	1116	North American Vertical Datum 1988	5103
14T_PK_0473.las	NAD83 (National Spatial Reference System 2011)	1116	North American Vertical Datum 1988	5103
14T_PK_0474.las	NAD83 (National Spatial Reference System 2011)	1116	North American Vertical Datum 1988	5103
14T_PK_0475.las	NAD83 (National Spatial Reference System 2011)	1116	North American Vertical Datum 1988	5103
14T_PK_0476.las	NAD83 (National Spatial Reference System 2011)	1116	North American Vertical Datum 1988	5103
14T_PK_0477.las	NAD83 (National Spatial Reference System 2011)	1116	North American Vertical Datum 1988	5103
14T_PK_0478.las	NAD83 (National Spatial Reference System 2011)	1116	North American Vertical Datum 1988	5103
14T_PK_0479.las	NAD83 (National Spatial Reference System 2011)	1116	North American Vertical Datum 1988	5103
14T_PK_0480.las	NAD83 (National Spatial Reference System 2011)	1116	North American Vertical Datum 1988	5103
14T_PK_0481.las	NAD83 (National Spatial Reference System 2011)	1116	North American Vertical Datum 1988	5103
14T_PK_0482.las	NAD83 (National Spatial Reference System 2011)	1116	North American Vertical Datum 1988	5103
14T_PK_0483.las	NAD83 (National Spatial Reference System 2011)	1116	North American Vertical Datum 1988	5103
14T_PK_0484.las	NAD83 (National Spatial Reference System 2011)	1116	North American Vertical Datum 1988	5103
14T_PK_0485.las	NAD83 (National Spatial Reference System 2011)	1116	North American Vertical Datum 1988	5103
14T_PK_0486.las	NAD83 (National Spatial Reference System 2011)	1116	North American Vertical Datum 1988	5103

DPH-4 Report on Datums (Tiled Data) - continued

File	Horizontal Datum	EPSG Code	Vertical Datum	EPSG Code
14T_PK_0487.las	NAD83 (National Spatial Reference System 2011)	1116	North American Vertical Datum 1988	5103
14T_PK_0488.las	NAD83 (National Spatial Reference System 2011)	1116	North American Vertical Datum 1988	5103
14T_PK_0489.las	NAD83 (National Spatial Reference System 2011)	1116	North American Vertical Datum 1988	5103
14T_PK_0490.las	NAD83 (National Spatial Reference System 2011)	1116	North American Vertical Datum 1988	5103
14T_PK_0491.las	NAD83 (National Spatial Reference System 2011)	1116	North American Vertical Datum 1988	5103
14T_PK_0492.las	NAD83 (National Spatial Reference System 2011)	1116	North American Vertical Datum 1988	5103
14T_PK_0493.las	NAD83 (National Spatial Reference System 2011)	1116	North American Vertical Datum 1988	5103
14T_PK_0494.las	NAD83 (National Spatial Reference System 2011)	1116	North American Vertical Datum 1988	5103
14T_PK_0495.las	NAD83 (National Spatial Reference System 2011)	1116	North American Vertical Datum 1988	5103
14T_PK_0496.las	NAD83 (National Spatial Reference System 2011)	1116	North American Vertical Datum 1988	5103
14T_PK_0497.las	NAD83 (National Spatial Reference System 2011)	1116	North American Vertical Datum 1988	5103
14T_PK_0498.las	NAD83 (National Spatial Reference System 2011)	1116	North American Vertical Datum 1988	5103
14T_PK_0499.las	NAD83 (National Spatial Reference System 2011)	1116	North American Vertical Datum 1988	5103
14T_PK_0567.las	NAD83 (National Spatial Reference System 2011)	1116	North American Vertical Datum 1988	5103
14T_PK_0568.las	NAD83 (National Spatial Reference System 2011)	1116	North American Vertical Datum 1988	5103
14T_PK_0569.las	NAD83 (National Spatial Reference System 2011)	1116	North American Vertical Datum 1988	5103
14T_PK_0570.las	NAD83 (National Spatial Reference System 2011)	1116	North American Vertical Datum 1988	5103
14T_PK_0571.las	NAD83 (National Spatial Reference System 2011)	1116	North American Vertical Datum 1988	5103
14T_PK_0572.las	NAD83 (National Spatial Reference System 2011)	1116	North American Vertical Datum 1988	5103
14T_PK_0573.las	NAD83 (National Spatial Reference System 2011)	1116	North American Vertical Datum 1988	5103
14T_PK_0574.las	NAD83 (National Spatial Reference System 2011)	1116	North American Vertical Datum 1988	5103
14T_PK_0575.las	NAD83 (National Spatial Reference System 2011)	1116	North American Vertical Datum 1988	5103
14T_PK_0576.las	NAD83 (National Spatial Reference System 2011)	1116	North American Vertical Datum 1988	5103
14T_PK_0577.las	NAD83 (National Spatial Reference System 2011)	1116	North American Vertical Datum 1988	5103
14T_PK_0578.las	NAD83 (National Spatial Reference System 2011)	1116	North American Vertical Datum 1988	5103
14T_PK_0579.las	NAD83 (National Spatial Reference System 2011)	1116	North American Vertical Datum 1988	5103
14T_PK_0580.las	NAD83 (National Spatial Reference System 2011)	1116	North American Vertical Datum 1988	5103
14T_PK_0581.las	NAD83 (National Spatial Reference System 2011)	1116	North American Vertical Datum 1988	5103
14T_PK_0582.las	NAD83 (National Spatial Reference System 2011)	1116	North American Vertical Datum 1988	5103
14T_PK_0583.las	NAD83 (National Spatial Reference System 2011)	1116	North American Vertical Datum 1988	5103
14T_PK_0584.las	NAD83 (National Spatial Reference System 2011)	1116	North American Vertical Datum 1988	5103
14T_PK_0585.las	NAD83 (National Spatial Reference System 2011)	1116	North American Vertical Datum 1988	5103
14T_PK_0586.las	NAD83 (National Spatial Reference System 2011)	1116	North American Vertical Datum 1988	5103
14T_PK_0587.las	NAD83 (National Spatial Reference System 2011)	1116	North American Vertical Datum 1988	5103

DPH-4 Report on Datums (Tiled Data) - continued

File	Horizontal Datum	EPSG Code	Vertical Datum	EPSG Code
14T_PK_0588.las	NAD83 (National Spatial Reference System 2011)	1116	North American Vertical Datum 1988	5103
14T_PK_0589.las	NAD83 (National Spatial Reference System 2011)	1116	North American Vertical Datum 1988	5103
14T_PK_0590.las	NAD83 (National Spatial Reference System 2011)	1116	North American Vertical Datum 1988	5103
14T_PK_0591.las	NAD83 (National Spatial Reference System 2011)	1116	North American Vertical Datum 1988	5103
14T_PK_0592.las	NAD83 (National Spatial Reference System 2011)	1116	North American Vertical Datum 1988	5103
14T_PK_0593.las	NAD83 (National Spatial Reference System 2011)	1116	North American Vertical Datum 1988	5103
14T_PK_0594.las	NAD83 (National Spatial Reference System 2011)	1116	North American Vertical Datum 1988	5103
14T_PK_0595.las	NAD83 (National Spatial Reference System 2011)	1116	North American Vertical Datum 1988	5103
14T_PK_0596.las	NAD83 (National Spatial Reference System 2011)	1116	North American Vertical Datum 1988	5103
14T_PK_0597.las	NAD83 (National Spatial Reference System 2011)	1116	North American Vertical Datum 1988	5103
14T_PK_0598.las	NAD83 (National Spatial Reference System 2011)	1116	North American Vertical Datum 1988	5103
14T_PK_0599.las	NAD83 (National Spatial Reference System 2011)	1116	North American Vertical Datum 1988	5103
14T_PK_0667.las	NAD83 (National Spatial Reference System 2011)	1116	North American Vertical Datum 1988	5103
14T_PK_0668.las	NAD83 (National Spatial Reference System 2011)	1116	North American Vertical Datum 1988	5103
14T_PK_0669.las	NAD83 (National Spatial Reference System 2011)	1116	North American Vertical Datum 1988	5103
14T_PK_0670.las	NAD83 (National Spatial Reference System 2011)	1116	North American Vertical Datum 1988	5103
14T_PK_0671.las	NAD83 (National Spatial Reference System 2011)	1116	North American Vertical Datum 1988	5103
14T_PK_0672.las	NAD83 (National Spatial Reference System 2011)	1116	North American Vertical Datum 1988	5103
14T_PK_0673.las	NAD83 (National Spatial Reference System 2011)	1116	North American Vertical Datum 1988	5103
14T_PK_0674.las	NAD83 (National Spatial Reference System 2011)	1116	North American Vertical Datum 1988	5103
14T_PK_0675.las	NAD83 (National Spatial Reference System 2011)	1116	North American Vertical Datum 1988	5103
14T_PK_0676.las	NAD83 (National Spatial Reference System 2011)	1116	North American Vertical Datum 1988	5103
14T_PK_0677.las	NAD83 (National Spatial Reference System 2011)	1116	North American Vertical Datum 1988	5103
14T_PK_0678.las	NAD83 (National Spatial Reference System 2011)	1116	North American Vertical Datum 1988	5103
14T_PK_0679.las	NAD83 (National Spatial Reference System 2011)	1116	North American Vertical Datum 1988	5103
14T_PK_0680.las	NAD83 (National Spatial Reference System 2011)	1116	North American Vertical Datum 1988	5103
14T_PK_0681.las	NAD83 (National Spatial Reference System 2011)	1116	North American Vertical Datum 1988	5103
14T_PK_0682.las	NAD83 (National Spatial Reference System 2011)	1116	North American Vertical Datum 1988	5103
14T_PK_0683.las	NAD83 (National Spatial Reference System 2011)	1116	North American Vertical Datum 1988	5103
14T_PK_0684.las	NAD83 (National Spatial Reference System 2011)	1116	North American Vertical Datum 1988	5103
14T_PK_0685.las	NAD83 (National Spatial Reference System 2011)	1116	North American Vertical Datum 1988	5103
14T_PK_0686.las	NAD83 (National Spatial Reference System 2011)	1116	North American Vertical Datum 1988	5103
14T_PK_0687.las	NAD83 (National Spatial Reference System 2011)	1116	North American Vertical Datum 1988	5103
14T_PK_0688.las	NAD83 (National Spatial Reference System 2011)	1116	North American Vertical Datum 1988	5103

DPH-4 Report on Datums (Tiled Data) - continued

File	Horizontal Datum	EPSG Code	Vertical Datum	EPSG Code
14T_PK_0689.las	NAD83 (National Spatial Reference System 2011)	1116	North American Vertical Datum 1988	5103
14T_PK_0690.las	NAD83 (National Spatial Reference System 2011)	1116	North American Vertical Datum 1988	5103
14T_PK_0691.las	NAD83 (National Spatial Reference System 2011)	1116	North American Vertical Datum 1988	5103
14T_PK_0692.las	NAD83 (National Spatial Reference System 2011)	1116	North American Vertical Datum 1988	5103
14T_PK_0693.las	NAD83 (National Spatial Reference System 2011)	1116	North American Vertical Datum 1988	5103
14T_PK_0694.las	NAD83 (National Spatial Reference System 2011)	1116	North American Vertical Datum 1988	5103
14T_PK_0695.las	NAD83 (National Spatial Reference System 2011)	1116	North American Vertical Datum 1988	5103
14T_PK_0696.las	NAD83 (National Spatial Reference System 2011)	1116	North American Vertical Datum 1988	5103
14T_PK_0697.las	NAD83 (National Spatial Reference System 2011)	1116	North American Vertical Datum 1988	5103
14T_PK_0698.las	NAD83 (National Spatial Reference System 2011)	1116	North American Vertical Datum 1988	5103
14T_PK_0699.las	NAD83 (National Spatial Reference System 2011)	1116	North American Vertical Datum 1988	5103
14T_PK_0767.las	NAD83 (National Spatial Reference System 2011)	1116	North American Vertical Datum 1988	5103
14T_PK_0768.las	NAD83 (National Spatial Reference System 2011)	1116	North American Vertical Datum 1988	5103
14T_PK_0769.las	NAD83 (National Spatial Reference System 2011)	1116	North American Vertical Datum 1988	5103
14T_PK_0770.las	NAD83 (National Spatial Reference System 2011)	1116	North American Vertical Datum 1988	5103
14T_PK_0771.las	NAD83 (National Spatial Reference System 2011)	1116	North American Vertical Datum 1988	5103
14T_PK_0772.las	NAD83 (National Spatial Reference System 2011)	1116	North American Vertical Datum 1988	5103
14T_PK_0773.las	NAD83 (National Spatial Reference System 2011)	1116	North American Vertical Datum 1988	5103
14T_PK_0774.las	NAD83 (National Spatial Reference System 2011)	1116	North American Vertical Datum 1988	5103
14T_PK_0775.las	NAD83 (National Spatial Reference System 2011)	1116	North American Vertical Datum 1988	5103
14T_PK_0776.las	NAD83 (National Spatial Reference System 2011)	1116	North American Vertical Datum 1988	5103
14T_PK_0777.las	NAD83 (National Spatial Reference System 2011)	1116	North American Vertical Datum 1988	5103
14T_PK_0778.las	NAD83 (National Spatial Reference System 2011)	1116	North American Vertical Datum 1988	5103
14T_PK_0779.las	NAD83 (National Spatial Reference System 2011)	1116	North American Vertical Datum 1988	5103
14T_PK_0780.las	NAD83 (National Spatial Reference System 2011)	1116	North American Vertical Datum 1988	5103
14T_PK_0781.las	NAD83 (National Spatial Reference System 2011)	1116	North American Vertical Datum 1988	5103
14T_PK_0782.las	NAD83 (National Spatial Reference System 2011)	1116	North American Vertical Datum 1988	5103
14T_PK_0783.las	NAD83 (National Spatial Reference System 2011)	1116	North American Vertical Datum 1988	5103
14T_PK_0784.las	NAD83 (National Spatial Reference System 2011)	1116	North American Vertical Datum 1988	5103
14T_PK_0785.las	NAD83 (National Spatial Reference System 2011)	1116	North American Vertical Datum 1988	5103
14T_PK_0786.las	NAD83 (National Spatial Reference System 2011)	1116	North American Vertical Datum 1988	5103
14T_PK_0787.las	NAD83 (National Spatial Reference System 2011)	1116	North American Vertical Datum 1988	5103
14T_PK_0788.las	NAD83 (National Spatial Reference System 2011)	1116	North American Vertical Datum 1988	5103
14T_PK_0789.las	NAD83 (National Spatial Reference System 2011)	1116	North American Vertical Datum 1988	5103

DPH-4 Report on Datums (Tiled Data) - continued

File	Horizontal Datum	EPSG Code	Vertical Datum	EPSG Code
14T_PK_0790.las	NAD83 (National Spatial Reference System 2011)	1116	North American Vertical Datum 1988	5103
14T_PK_0791.las	NAD83 (National Spatial Reference System 2011)	1116	North American Vertical Datum 1988	5103
14T_PK_0792.las	NAD83 (National Spatial Reference System 2011)	1116	North American Vertical Datum 1988	5103
14T_PK_0793.las	NAD83 (National Spatial Reference System 2011)	1116	North American Vertical Datum 1988	5103
14T_PK_0794.las	NAD83 (National Spatial Reference System 2011)	1116	North American Vertical Datum 1988	5103
14T_PK_0795.las	NAD83 (National Spatial Reference System 2011)	1116	North American Vertical Datum 1988	5103
14T_PK_0796.las	NAD83 (National Spatial Reference System 2011)	1116	North American Vertical Datum 1988	5103
14T_PK_0797.las	NAD83 (National Spatial Reference System 2011)	1116	North American Vertical Datum 1988	5103
14T_PK_0798.las	NAD83 (National Spatial Reference System 2011)	1116	North American Vertical Datum 1988	5103
14T_PK_0799.las	NAD83 (National Spatial Reference System 2011)	1116	North American Vertical Datum 1988	5103
14T_PK_0867.las	NAD83 (National Spatial Reference System 2011)	1116	North American Vertical Datum 1988	5103
14T_PK_0868.las	NAD83 (National Spatial Reference System 2011)	1116	North American Vertical Datum 1988	5103
14T_PK_0869.las	NAD83 (National Spatial Reference System 2011)	1116	North American Vertical Datum 1988	5103
14T_PK_0870.las	NAD83 (National Spatial Reference System 2011)	1116	North American Vertical Datum 1988	5103
14T_PK_0871.las	NAD83 (National Spatial Reference System 2011)	1116	North American Vertical Datum 1988	5103
14T_PK_0872.las	NAD83 (National Spatial Reference System 2011)	1116	North American Vertical Datum 1988	5103
14T_PK_0873.las	NAD83 (National Spatial Reference System 2011)	1116	North American Vertical Datum 1988	5103
14T_PK_0874.las	NAD83 (National Spatial Reference System 2011)	1116	North American Vertical Datum 1988	5103
14T_PK_0875.las	NAD83 (National Spatial Reference System 2011)	1116	North American Vertical Datum 1988	5103
14T_PK_0876.las	NAD83 (National Spatial Reference System 2011)	1116	North American Vertical Datum 1988	5103
14T_PK_0877.las	NAD83 (National Spatial Reference System 2011)	1116	North American Vertical Datum 1988	5103
14T_PK_0878.las	NAD83 (National Spatial Reference System 2011)	1116	North American Vertical Datum 1988	5103
14T_PK_0879.las	NAD83 (National Spatial Reference System 2011)	1116	North American Vertical Datum 1988	5103
14T_PK_0880.las	NAD83 (National Spatial Reference System 2011)	1116	North American Vertical Datum 1988	5103
14T_PK_0881.las	NAD83 (National Spatial Reference System 2011)	1116	North American Vertical Datum 1988	5103
14T_PK_0882.las	NAD83 (National Spatial Reference System 2011)	1116	North American Vertical Datum 1988	5103
14T_PK_0883.las	NAD83 (National Spatial Reference System 2011)	1116	North American Vertical Datum 1988	5103
14T_PK_0884.las	NAD83 (National Spatial Reference System 2011)	1116	North American Vertical Datum 1988	5103
14T_PK_0885.las	NAD83 (National Spatial Reference System 2011)	1116	North American Vertical Datum 1988	5103
14T_PK_0886.las	NAD83 (National Spatial Reference System 2011)	1116	North American Vertical Datum 1988	5103
14T_PK_0887.las	NAD83 (National Spatial Reference System 2011)	1116	North American Vertical Datum 1988	5103
14T_PK_0888.las	NAD83 (National Spatial Reference System 2011)	1116	North American Vertical Datum 1988	5103
14T_PK_0889.las	NAD83 (National Spatial Reference System 2011)	1116	North American Vertical Datum 1988	5103
14T_PK_0890.las	NAD83 (National Spatial Reference System 2011)	1116	North American Vertical Datum 1988	5103

DPH-4 Report on Datums (Tiled Data) - continued

File	Horizontal Datum	EPSG Code	Vertical Datum	EPSG Code
14T_PK_0891.las	NAD83 (National Spatial Reference System 2011)	1116	North American Vertical Datum 1988	5103
14T_PK_0892.las	NAD83 (National Spatial Reference System 2011)	1116	North American Vertical Datum 1988	5103
14T_PK_0893.las	NAD83 (National Spatial Reference System 2011)	1116	North American Vertical Datum 1988	5103
14T_PK_0894.las	NAD83 (National Spatial Reference System 2011)	1116	North American Vertical Datum 1988	5103
14T_PK_0895.las	NAD83 (National Spatial Reference System 2011)	1116	North American Vertical Datum 1988	5103
14T_PK_0896.las	NAD83 (National Spatial Reference System 2011)	1116	North American Vertical Datum 1988	5103
14T_PK_0897.las	NAD83 (National Spatial Reference System 2011)	1116	North American Vertical Datum 1988	5103
14T_PK_0898.las	NAD83 (National Spatial Reference System 2011)	1116	North American Vertical Datum 1988	5103
14T_PK_0899.las	NAD83 (National Spatial Reference System 2011)	1116	North American Vertical Datum 1988	5103
14T_PK_0967.las	NAD83 (National Spatial Reference System 2011)	1116	North American Vertical Datum 1988	5103
14T_PK_0968.las	NAD83 (National Spatial Reference System 2011)	1116	North American Vertical Datum 1988	5103
14T_PK_0969.las	NAD83 (National Spatial Reference System 2011)	1116	North American Vertical Datum 1988	5103
14T_PK_0970.las	NAD83 (National Spatial Reference System 2011)	1116	North American Vertical Datum 1988	5103
14T_PK_0971.las	NAD83 (National Spatial Reference System 2011)	1116	North American Vertical Datum 1988	5103
14T_PK_0972.las	NAD83 (National Spatial Reference System 2011)	1116	North American Vertical Datum 1988	5103
14T_PK_0973.las	NAD83 (National Spatial Reference System 2011)	1116	North American Vertical Datum 1988	5103
14T_PK_0974.las	NAD83 (National Spatial Reference System 2011)	1116	North American Vertical Datum 1988	5103
14T_PK_0975.las	NAD83 (National Spatial Reference System 2011)	1116	North American Vertical Datum 1988	5103
14T_PK_0976.las	NAD83 (National Spatial Reference System 2011)	1116	North American Vertical Datum 1988	5103
14T_PK_0977.las	NAD83 (National Spatial Reference System 2011)	1116	North American Vertical Datum 1988	5103
14T_PK_0978.las	NAD83 (National Spatial Reference System 2011)	1116	North American Vertical Datum 1988	5103
14T_PK_0979.las	NAD83 (National Spatial Reference System 2011)	1116	North American Vertical Datum 1988	5103
14T_PK_0980.las	NAD83 (National Spatial Reference System 2011)	1116	North American Vertical Datum 1988	5103
14T_PK_0981.las	NAD83 (National Spatial Reference System 2011)	1116	North American Vertical Datum 1988	5103
14T_PK_0982.las	NAD83 (National Spatial Reference System 2011)	1116	North American Vertical Datum 1988	5103
14T_PK_0983.las	NAD83 (National Spatial Reference System 2011)	1116	North American Vertical Datum 1988	5103
14T_PK_0984.las	NAD83 (National Spatial Reference System 2011)	1116	North American Vertical Datum 1988	5103
14T_PK_0985.las	NAD83 (National Spatial Reference System 2011)	1116	North American Vertical Datum 1988	5103
14T_PK_0986.las	NAD83 (National Spatial Reference System 2011)	1116	North American Vertical Datum 1988	5103
14T_PK_0987.las	NAD83 (National Spatial Reference System 2011)	1116	North American Vertical Datum 1988	5103
14T_PK_0988.las	NAD83 (National Spatial Reference System 2011)	1116	North American Vertical Datum 1988	5103
14T_PK_0989.las	NAD83 (National Spatial Reference System 2011)	1116	North American Vertical Datum 1988	5103
14T_PK_0990.las	NAD83 (National Spatial Reference System 2011)	1116	North American Vertical Datum 1988	5103
14T_PK_0991.las	NAD83 (National Spatial Reference System 2011)	1116	North American Vertical Datum 1988	5103

DPH-4 Report on Datums (Tiled Data) - continued

File	Horizontal Datum	EPSG Code	Vertical Datum	EPSG Code
14T_PK_0992.las	NAD83 (National Spatial Reference System 2011)	1116	North American Vertical Datum 1988	5103
14T_PK_0993.las	NAD83 (National Spatial Reference System 2011)	1116	North American Vertical Datum 1988	5103
14T_PK_0994.las	NAD83 (National Spatial Reference System 2011)	1116	North American Vertical Datum 1988	5103
14T_PK_0995.las	NAD83 (National Spatial Reference System 2011)	1116	North American Vertical Datum 1988	5103
14T_PK_0996.las	NAD83 (National Spatial Reference System 2011)	1116	North American Vertical Datum 1988	5103
14T_PK_0997.las	NAD83 (National Spatial Reference System 2011)	1116	North American Vertical Datum 1988	5103
14T_PK_0998.las	NAD83 (National Spatial Reference System 2011)	1116	North American Vertical Datum 1988	5103
14T_PK_0999.las	NAD83 (National Spatial Reference System 2011)	1116	North American Vertical Datum 1988	5103
14T_PK_1067.las	NAD83 (National Spatial Reference System 2011)	1116	North American Vertical Datum 1988	5103
14T_PK_1068.las	NAD83 (National Spatial Reference System 2011)	1116	North American Vertical Datum 1988	5103
14T_PK_1069.las	NAD83 (National Spatial Reference System 2011)	1116	North American Vertical Datum 1988	5103
14T_PK_1070.las	NAD83 (National Spatial Reference System 2011)	1116	North American Vertical Datum 1988	5103
14T_PK_1071.las	NAD83 (National Spatial Reference System 2011)	1116	North American Vertical Datum 1988	5103
14T_PK_1072.las	NAD83 (National Spatial Reference System 2011)	1116	North American Vertical Datum 1988	5103
14T_PK_1073.las	NAD83 (National Spatial Reference System 2011)	1116	North American Vertical Datum 1988	5103
14T_PK_1074.las	NAD83 (National Spatial Reference System 2011)	1116	North American Vertical Datum 1988	5103
14T_PK_1075.las	NAD83 (National Spatial Reference System 2011)	1116	North American Vertical Datum 1988	5103
14T_PK_1076.las	NAD83 (National Spatial Reference System 2011)	1116	North American Vertical Datum 1988	5103
14T_PK_1077.las	NAD83 (National Spatial Reference System 2011)	1116	North American Vertical Datum 1988	5103
14T_PK_1078.las	NAD83 (National Spatial Reference System 2011)	1116	North American Vertical Datum 1988	5103
14T_PK_1079.las	NAD83 (National Spatial Reference System 2011)	1116	North American Vertical Datum 1988	5103
14T_PK_1080.las	NAD83 (National Spatial Reference System 2011)	1116	North American Vertical Datum 1988	5103
14T_PK_1081.las	NAD83 (National Spatial Reference System 2011)	1116	North American Vertical Datum 1988	5103
14T_PK_1082.las	NAD83 (National Spatial Reference System 2011)	1116	North American Vertical Datum 1988	5103
14T_PK_1083.las	NAD83 (National Spatial Reference System 2011)	1116	North American Vertical Datum 1988	5103
14T_PK_1084.las	NAD83 (National Spatial Reference System 2011)	1116	North American Vertical Datum 1988	5103
14T_PK_1085.las	NAD83 (National Spatial Reference System 2011)	1116	North American Vertical Datum 1988	5103
14T_PK_1086.las	NAD83 (National Spatial Reference System 2011)	1116	North American Vertical Datum 1988	5103
14T_PK_1087.las	NAD83 (National Spatial Reference System 2011)	1116	North American Vertical Datum 1988	5103
14T_PK_1088.las	NAD83 (National Spatial Reference System 2011)	1116	North American Vertical Datum 1988	5103
14T_PK_1089.las	NAD83 (National Spatial Reference System 2011)	1116	North American Vertical Datum 1988	5103
14T_PK_1090.las	NAD83 (National Spatial Reference System 2011)	1116	North American Vertical Datum 1988	5103
14T_PK_1091.las	NAD83 (National Spatial Reference System 2011)	1116	North American Vertical Datum 1988	5103
14T_PK_1092.las	NAD83 (National Spatial Reference System 2011)	1116	North American Vertical Datum 1988	5103

DPH-4 Report on Datums (Tiled Data) - continued

File	Horizontal Datum	EPSG Code	Vertical Datum	EPSG Code
14T_PK_1093.las	NAD83 (National Spatial Reference System 2011)	1116	North American Vertical Datum 1988	5103
14T_PK_1094.las	NAD83 (National Spatial Reference System 2011)	1116	North American Vertical Datum 1988	5103
14T_PK_1095.las	NAD83 (National Spatial Reference System 2011)	1116	North American Vertical Datum 1988	5103
14T_PK_1096.las	NAD83 (National Spatial Reference System 2011)	1116	North American Vertical Datum 1988	5103
14T_PK_1097.las	NAD83 (National Spatial Reference System 2011)	1116	North American Vertical Datum 1988	5103
14T_PK_1098.las	NAD83 (National Spatial Reference System 2011)	1116	North American Vertical Datum 1988	5103
14T_PK_1099.las	NAD83 (National Spatial Reference System 2011)	1116	North American Vertical Datum 1988	5103
14T_PK_1167.las	NAD83 (National Spatial Reference System 2011)	1116	North American Vertical Datum 1988	5103
14T_PK_1168.las	NAD83 (National Spatial Reference System 2011)	1116	North American Vertical Datum 1988	5103
14T_PK_1169.las	NAD83 (National Spatial Reference System 2011)	1116	North American Vertical Datum 1988	5103
14T_PK_1170.las	NAD83 (National Spatial Reference System 2011)	1116	North American Vertical Datum 1988	5103
14T_PK_1171.las	NAD83 (National Spatial Reference System 2011)	1116	North American Vertical Datum 1988	5103
14T_PK_1172.las	NAD83 (National Spatial Reference System 2011)	1116	North American Vertical Datum 1988	5103
14T_PK_1173.las	NAD83 (National Spatial Reference System 2011)	1116	North American Vertical Datum 1988	5103
14T_PK_1174.las	NAD83 (National Spatial Reference System 2011)	1116	North American Vertical Datum 1988	5103
14T_PK_1175.las	NAD83 (National Spatial Reference System 2011)	1116	North American Vertical Datum 1988	5103
14T_PK_1176.las	NAD83 (National Spatial Reference System 2011)	1116	North American Vertical Datum 1988	5103
14T_PK_1177.las	NAD83 (National Spatial Reference System 2011)	1116	North American Vertical Datum 1988	5103
14T_PK_1178.las	NAD83 (National Spatial Reference System 2011)	1116	North American Vertical Datum 1988	5103
14T_PK_1179.las	NAD83 (National Spatial Reference System 2011)	1116	North American Vertical Datum 1988	5103
14T_PK_1180.las	NAD83 (National Spatial Reference System 2011)	1116	North American Vertical Datum 1988	5103
14T_PK_1181.las	NAD83 (National Spatial Reference System 2011)	1116	North American Vertical Datum 1988	5103
14T_PK_1182.las	NAD83 (National Spatial Reference System 2011)	1116	North American Vertical Datum 1988	5103
14T_PK_1183.las	NAD83 (National Spatial Reference System 2011)	1116	North American Vertical Datum 1988	5103
14T_PK_1184.las	NAD83 (National Spatial Reference System 2011)	1116	North American Vertical Datum 1988	5103
14T_PK_1185.las	NAD83 (National Spatial Reference System 2011)	1116	North American Vertical Datum 1988	5103
14T_PK_1186.las	NAD83 (National Spatial Reference System 2011)	1116	North American Vertical Datum 1988	5103
14T_PK_1187.las	NAD83 (National Spatial Reference System 2011)	1116	North American Vertical Datum 1988	5103
14T_PK_1188.las	NAD83 (National Spatial Reference System 2011)	1116	North American Vertical Datum 1988	5103
14T_PK_1189.las	NAD83 (National Spatial Reference System 2011)	1116	North American Vertical Datum 1988	5103
14T_PK_1190.las	NAD83 (National Spatial Reference System 2011)	1116	North American Vertical Datum 1988	5103
14T_PK_1191.las	NAD83 (National Spatial Reference System 2011)	1116	North American Vertical Datum 1988	5103
14T_PK_1192.las	NAD83 (National Spatial Reference System 2011)	1116	North American Vertical Datum 1988	5103
14T_PK_1193.las	NAD83 (National Spatial Reference System 2011)	1116	North American Vertical Datum 1988	5103

DPH-4 Report on Datums (Tiled Data) - continued

File	Horizontal Datum	EPSG Code	Vertical Datum	EPSG Code
14T_PK_1194.las	NAD83 (National Spatial Reference System 2011)	1116	North American Vertical Datum 1988	5103
14T_PK_1195.las	NAD83 (National Spatial Reference System 2011)	1116	North American Vertical Datum 1988	5103
14T_PK_1196.las	NAD83 (National Spatial Reference System 2011)	1116	North American Vertical Datum 1988	5103
14T_PK_1197.las	NAD83 (National Spatial Reference System 2011)	1116	North American Vertical Datum 1988	5103
14T_PK_1198.las	NAD83 (National Spatial Reference System 2011)	1116	North American Vertical Datum 1988	5103
14T_PK_1199.las	NAD83 (National Spatial Reference System 2011)	1116	North American Vertical Datum 1988	5103
14T_PK_1267.las	NAD83 (National Spatial Reference System 2011)	1116	North American Vertical Datum 1988	5103
14T_PK_1268.las	NAD83 (National Spatial Reference System 2011)	1116	North American Vertical Datum 1988	5103
14T_PK_1269.las	NAD83 (National Spatial Reference System 2011)	1116	North American Vertical Datum 1988	5103
14T_PK_1270.las	NAD83 (National Spatial Reference System 2011)	1116	North American Vertical Datum 1988	5103
14T_PK_1271.las	NAD83 (National Spatial Reference System 2011)	1116	North American Vertical Datum 1988	5103
14T_PK_1272.las	NAD83 (National Spatial Reference System 2011)	1116	North American Vertical Datum 1988	5103
14T_PK_1273.las	NAD83 (National Spatial Reference System 2011)	1116	North American Vertical Datum 1988	5103
14T_PK_1274.las	NAD83 (National Spatial Reference System 2011)	1116	North American Vertical Datum 1988	5103
14T_PK_1275.las	NAD83 (National Spatial Reference System 2011)	1116	North American Vertical Datum 1988	5103
14T_PK_1276.las	NAD83 (National Spatial Reference System 2011)	1116	North American Vertical Datum 1988	5103
14T_PK_1277.las	NAD83 (National Spatial Reference System 2011)	1116	North American Vertical Datum 1988	5103
14T_PK_1278.las	NAD83 (National Spatial Reference System 2011)	1116	North American Vertical Datum 1988	5103
14T_PK_1279.las	NAD83 (National Spatial Reference System 2011)	1116	North American Vertical Datum 1988	5103
14T_PK_1280.las	NAD83 (National Spatial Reference System 2011)	1116	North American Vertical Datum 1988	5103
14T_PK_1281.las	NAD83 (National Spatial Reference System 2011)	1116	North American Vertical Datum 1988	5103
14T_PK_1282.las	NAD83 (National Spatial Reference System 2011)	1116	North American Vertical Datum 1988	5103
14T_PK_1283.las	NAD83 (National Spatial Reference System 2011)	1116	North American Vertical Datum 1988	5103
14T_PK_1284.las	NAD83 (National Spatial Reference System 2011)	1116	North American Vertical Datum 1988	5103
14T_PK_1285.las	NAD83 (National Spatial Reference System 2011)	1116	North American Vertical Datum 1988	5103
14T_PK_1286.las	NAD83 (National Spatial Reference System 2011)	1116	North American Vertical Datum 1988	5103
14T_PK_1287.las	NAD83 (National Spatial Reference System 2011)	1116	North American Vertical Datum 1988	5103
14T_PK_1288.las	NAD83 (National Spatial Reference System 2011)	1116	North American Vertical Datum 1988	5103
14T_PK_1289.las	NAD83 (National Spatial Reference System 2011)	1116	North American Vertical Datum 1988	5103
14T_PK_1290.las	NAD83 (National Spatial Reference System 2011)	1116	North American Vertical Datum 1988	5103
14T_PK_1291.las	NAD83 (National Spatial Reference System 2011)	1116	North American Vertical Datum 1988	5103
14T_PK_1292.las	NAD83 (National Spatial Reference System 2011)	1116	North American Vertical Datum 1988	5103
14T_PK_1293.las	NAD83 (National Spatial Reference System 2011)	1116	North American Vertical Datum 1988	5103
14T_PK_1294.las	NAD83 (National Spatial Reference System 2011)	1116	North American Vertical Datum 1988	5103

DPH-4 Report on Datums (Tiled Data) - continued

File	Horizontal Datum	EPSG Code	Vertical Datum	EPSG Code
14T_PK_1295.las	NAD83 (National Spatial Reference System 2011)	1116	North American Vertical Datum 1988	5103
14T_PK_1296.las	NAD83 (National Spatial Reference System 2011)	1116	North American Vertical Datum 1988	5103
14T_PK_1297.las	NAD83 (National Spatial Reference System 2011)	1116	North American Vertical Datum 1988	5103
14T_PK_1298.las	NAD83 (National Spatial Reference System 2011)	1116	North American Vertical Datum 1988	5103
14T_PK_1299.las	NAD83 (National Spatial Reference System 2011)	1116	North American Vertical Datum 1988	5103
14T_PK_1367.las	NAD83 (National Spatial Reference System 2011)	1116	North American Vertical Datum 1988	5103
14T_PK_1368.las	NAD83 (National Spatial Reference System 2011)	1116	North American Vertical Datum 1988	5103
14T_PK_1369.las	NAD83 (National Spatial Reference System 2011)	1116	North American Vertical Datum 1988	5103
14T_PK_1370.las	NAD83 (National Spatial Reference System 2011)	1116	North American Vertical Datum 1988	5103
14T_PK_1371.las	NAD83 (National Spatial Reference System 2011)	1116	North American Vertical Datum 1988	5103
14T_PK_1372.las	NAD83 (National Spatial Reference System 2011)	1116	North American Vertical Datum 1988	5103
14T_PK_1373.las	NAD83 (National Spatial Reference System 2011)	1116	North American Vertical Datum 1988	5103
14T_PK_1374.las	NAD83 (National Spatial Reference System 2011)	1116	North American Vertical Datum 1988	5103
14T_PK_1375.las	NAD83 (National Spatial Reference System 2011)	1116	North American Vertical Datum 1988	5103
14T_PK_1376.las	NAD83 (National Spatial Reference System 2011)	1116	North American Vertical Datum 1988	5103
14T_PK_1377.las	NAD83 (National Spatial Reference System 2011)	1116	North American Vertical Datum 1988	5103
14T_PK_1378.las	NAD83 (National Spatial Reference System 2011)	1116	North American Vertical Datum 1988	5103
14T_PK_1379.las	NAD83 (National Spatial Reference System 2011)	1116	North American Vertical Datum 1988	5103
14T_PK_1380.las	NAD83 (National Spatial Reference System 2011)	1116	North American Vertical Datum 1988	5103
14T_PK_1381.las	NAD83 (National Spatial Reference System 2011)	1116	North American Vertical Datum 1988	5103
14T_PK_1382.las	NAD83 (National Spatial Reference System 2011)	1116	North American Vertical Datum 1988	5103
14T_PK_1383.las	NAD83 (National Spatial Reference System 2011)	1116	North American Vertical Datum 1988	5103
14T_PK_1384.las	NAD83 (National Spatial Reference System 2011)	1116	North American Vertical Datum 1988	5103
14T_PK_1385.las	NAD83 (National Spatial Reference System 2011)	1116	North American Vertical Datum 1988	5103
14T_PK_1386.las	NAD83 (National Spatial Reference System 2011)	1116	North American Vertical Datum 1988	5103
14T_PK_1387.las	NAD83 (National Spatial Reference System 2011)	1116	North American Vertical Datum 1988	5103
14T_PK_1388.las	NAD83 (National Spatial Reference System 2011)	1116	North American Vertical Datum 1988	5103
14T_PK_1389.las	NAD83 (National Spatial Reference System 2011)	1116	North American Vertical Datum 1988	5103
14T_PK_1390.las	NAD83 (National Spatial Reference System 2011)	1116	North American Vertical Datum 1988	5103
14T_PK_1391.las	NAD83 (National Spatial Reference System 2011)	1116	North American Vertical Datum 1988	5103
14T_PK_1392.las	NAD83 (National Spatial Reference System 2011)	1116	North American Vertical Datum 1988	5103
14T_PK_1393.las	NAD83 (National Spatial Reference System 2011)	1116	North American Vertical Datum 1988	5103
14T_PK_1394.las	NAD83 (National Spatial Reference System 2011)	1116	North American Vertical Datum 1988	5103
14T_PK_1395.las	NAD83 (National Spatial Reference System 2011)	1116	North American Vertical Datum 1988	5103

DPH-4 Report on Datums (Tiled Data) - continued

File	Horizontal Datum	EPSG Code	Vertical Datum	EPSG Code
14T_PK_1396.las	NAD83 (National Spatial Reference System 2011)	1116	North American Vertical Datum 1988	5103
14T_PK_1397.las	NAD83 (National Spatial Reference System 2011)	1116	North American Vertical Datum 1988	5103
14T_PK_1398.las	NAD83 (National Spatial Reference System 2011)	1116	North American Vertical Datum 1988	5103
14T_PK_1399.las	NAD83 (National Spatial Reference System 2011)	1116	North American Vertical Datum 1988	5103
14T_PK_1467.las	NAD83 (National Spatial Reference System 2011)	1116	North American Vertical Datum 1988	5103
14T_PK_1468.las	NAD83 (National Spatial Reference System 2011)	1116	North American Vertical Datum 1988	5103
14T_PK_1469.las	NAD83 (National Spatial Reference System 2011)	1116	North American Vertical Datum 1988	5103
14T_PK_1470.las	NAD83 (National Spatial Reference System 2011)	1116	North American Vertical Datum 1988	5103
14T_PK_1471.las	NAD83 (National Spatial Reference System 2011)	1116	North American Vertical Datum 1988	5103
14T_PK_1472.las	NAD83 (National Spatial Reference System 2011)	1116	North American Vertical Datum 1988	5103
14T_PK_1473.las	NAD83 (National Spatial Reference System 2011)	1116	North American Vertical Datum 1988	5103
14T_PK_1474.las	NAD83 (National Spatial Reference System 2011)	1116	North American Vertical Datum 1988	5103
14T_PK_1475.las	NAD83 (National Spatial Reference System 2011)	1116	North American Vertical Datum 1988	5103
14T_PK_1476.las	NAD83 (National Spatial Reference System 2011)	1116	North American Vertical Datum 1988	5103
14T_PK_1477.las	NAD83 (National Spatial Reference System 2011)	1116	North American Vertical Datum 1988	5103
14T_PK_1478.las	NAD83 (National Spatial Reference System 2011)	1116	North American Vertical Datum 1988	5103
14T_PK_1479.las	NAD83 (National Spatial Reference System 2011)	1116	North American Vertical Datum 1988	5103
14T_PK_1480.las	NAD83 (National Spatial Reference System 2011)	1116	North American Vertical Datum 1988	5103
14T_PK_1481.las	NAD83 (National Spatial Reference System 2011)	1116	North American Vertical Datum 1988	5103
14T_PK_1482.las	NAD83 (National Spatial Reference System 2011)	1116	North American Vertical Datum 1988	5103
14T_PK_1483.las	NAD83 (National Spatial Reference System 2011)	1116	North American Vertical Datum 1988	5103
14T_PK_1484.las	NAD83 (National Spatial Reference System 2011)	1116	North American Vertical Datum 1988	5103
14T_PK_1485.las	NAD83 (National Spatial Reference System 2011)	1116	North American Vertical Datum 1988	5103
14T_PK_1486.las	NAD83 (National Spatial Reference System 2011)	1116	North American Vertical Datum 1988	5103
14T_PK_1487.las	NAD83 (National Spatial Reference System 2011)	1116	North American Vertical Datum 1988	5103
14T_PK_1488.las	NAD83 (National Spatial Reference System 2011)	1116	North American Vertical Datum 1988	5103
14T_PK_1489.las	NAD83 (National Spatial Reference System 2011)	1116	North American Vertical Datum 1988	5103
14T_PK_1490.las	NAD83 (National Spatial Reference System 2011)	1116	North American Vertical Datum 1988	5103
14T_PK_1491.las	NAD83 (National Spatial Reference System 2011)	1116	North American Vertical Datum 1988	5103
14T_PK_1492.las	NAD83 (National Spatial Reference System 2011)	1116	North American Vertical Datum 1988	5103
14T_PK_1493.las	NAD83 (National Spatial Reference System 2011)	1116	North American Vertical Datum 1988	5103
14T_PK_1494.las	NAD83 (National Spatial Reference System 2011)	1116	North American Vertical Datum 1988	5103
14T_PK_1495.las	NAD83 (National Spatial Reference System 2011)	1116	North American Vertical Datum 1988	5103
14T_PK_1496.las	NAD83 (National Spatial Reference System 2011)	1116	North American Vertical Datum 1988	5103

DPH-4 Report on Datums (Tiled Data) - continued

File	Horizontal Datum	EPSG Code	Vertical Datum	EPSG Code
14T_PK_1497.las	NAD83 (National Spatial Reference System 2011)	1116	North American Vertical Datum 1988	5103
14T_PK_1498.las	NAD83 (National Spatial Reference System 2011)	1116	North American Vertical Datum 1988	5103
14T_PK_1499.las	NAD83 (National Spatial Reference System 2011)	1116	North American Vertical Datum 1988	5103
14T_PK_1567.las	NAD83 (National Spatial Reference System 2011)	1116	North American Vertical Datum 1988	5103
14T_PK_1568.las	NAD83 (National Spatial Reference System 2011)	1116	North American Vertical Datum 1988	5103
14T_PK_1569.las	NAD83 (National Spatial Reference System 2011)	1116	North American Vertical Datum 1988	5103
14T_PK_1570.las	NAD83 (National Spatial Reference System 2011)	1116	North American Vertical Datum 1988	5103
14T_PK_1571.las	NAD83 (National Spatial Reference System 2011)	1116	North American Vertical Datum 1988	5103
14T_PK_1572.las	NAD83 (National Spatial Reference System 2011)	1116	North American Vertical Datum 1988	5103
14T_PK_1573.las	NAD83 (National Spatial Reference System 2011)	1116	North American Vertical Datum 1988	5103
14T_PK_1574.las	NAD83 (National Spatial Reference System 2011)	1116	North American Vertical Datum 1988	5103
14T_PK_1575.las	NAD83 (National Spatial Reference System 2011)	1116	North American Vertical Datum 1988	5103
14T_PK_1576.las	NAD83 (National Spatial Reference System 2011)	1116	North American Vertical Datum 1988	5103
14T_PK_1577.las	NAD83 (National Spatial Reference System 2011)	1116	North American Vertical Datum 1988	5103
14T_PK_1578.las	NAD83 (National Spatial Reference System 2011)	1116	North American Vertical Datum 1988	5103
14T_PK_1579.las	NAD83 (National Spatial Reference System 2011)	1116	North American Vertical Datum 1988	5103
14T_PK_1580.las	NAD83 (National Spatial Reference System 2011)	1116	North American Vertical Datum 1988	5103
14T_PK_1581.las	NAD83 (National Spatial Reference System 2011)	1116	North American Vertical Datum 1988	5103
14T_PK_1582.las	NAD83 (National Spatial Reference System 2011)	1116	North American Vertical Datum 1988	5103
14T_PK_1583.las	NAD83 (National Spatial Reference System 2011)	1116	North American Vertical Datum 1988	5103
14T_PK_1584.las	NAD83 (National Spatial Reference System 2011)	1116	North American Vertical Datum 1988	5103
14T_PK_1585.las	NAD83 (National Spatial Reference System 2011)	1116	North American Vertical Datum 1988	5103
14T_PK_1586.las	NAD83 (National Spatial Reference System 2011)	1116	North American Vertical Datum 1988	5103
14T_PK_1587.las	NAD83 (National Spatial Reference System 2011)	1116	North American Vertical Datum 1988	5103
14T_PK_1588.las	NAD83 (National Spatial Reference System 2011)	1116	North American Vertical Datum 1988	5103
14T_PK_1589.las	NAD83 (National Spatial Reference System 2011)	1116	North American Vertical Datum 1988	5103
14T_PK_1590.las	NAD83 (National Spatial Reference System 2011)	1116	North American Vertical Datum 1988	5103
14T_PK_1591.las	NAD83 (National Spatial Reference System 2011)	1116	North American Vertical Datum 1988	5103
14T_PK_1592.las	NAD83 (National Spatial Reference System 2011)	1116	North American Vertical Datum 1988	5103
14T_PK_1593.las	NAD83 (National Spatial Reference System 2011)	1116	North American Vertical Datum 1988	5103
14T_PK_1594.las	NAD83 (National Spatial Reference System 2011)	1116	North American Vertical Datum 1988	5103
14T_PK_1595.las	NAD83 (National Spatial Reference System 2011)	1116	North American Vertical Datum 1988	5103
14T_PK_1596.las	NAD83 (National Spatial Reference System 2011)	1116	North American Vertical Datum 1988	5103
14T_PK_1597.las	NAD83 (National Spatial Reference System 2011)	1116	North American Vertical Datum 1988	5103

DPH-4 Report on Datums (Tiled Data) - continued

File	Horizontal Datum	EPSG Code	Vertical Datum	EPSG Code
14T_PK_1598.las	NAD83 (National Spatial Reference System 2011)	1116	North American Vertical Datum 1988	5103
14T_PK_1599.las	NAD83 (National Spatial Reference System 2011)	1116	North American Vertical Datum 1988	5103
14T_PK_1667.las	NAD83 (National Spatial Reference System 2011)	1116	North American Vertical Datum 1988	5103
14T_PK_1668.las	NAD83 (National Spatial Reference System 2011)	1116	North American Vertical Datum 1988	5103
14T_PK_1669.las	NAD83 (National Spatial Reference System 2011)	1116	North American Vertical Datum 1988	5103
14T_PK_1670.las	NAD83 (National Spatial Reference System 2011)	1116	North American Vertical Datum 1988	5103
14T_PK_1671.las	NAD83 (National Spatial Reference System 2011)	1116	North American Vertical Datum 1988	5103
14T_PK_1672.las	NAD83 (National Spatial Reference System 2011)	1116	North American Vertical Datum 1988	5103
14T_PK_1673.las	NAD83 (National Spatial Reference System 2011)	1116	North American Vertical Datum 1988	5103
14T_PK_1674.las	NAD83 (National Spatial Reference System 2011)	1116	North American Vertical Datum 1988	5103
14T_PK_1675.las	NAD83 (National Spatial Reference System 2011)	1116	North American Vertical Datum 1988	5103
14T_PK_1676.las	NAD83 (National Spatial Reference System 2011)	1116	North American Vertical Datum 1988	5103
14T_PK_1677.las	NAD83 (National Spatial Reference System 2011)	1116	North American Vertical Datum 1988	5103
14T_PK_1678.las	NAD83 (National Spatial Reference System 2011)	1116	North American Vertical Datum 1988	5103
14T_PK_1679.las	NAD83 (National Spatial Reference System 2011)	1116	North American Vertical Datum 1988	5103
14T_PK_1680.las	NAD83 (National Spatial Reference System 2011)	1116	North American Vertical Datum 1988	5103
14T_PK_1681.las	NAD83 (National Spatial Reference System 2011)	1116	North American Vertical Datum 1988	5103
14T_PK_1682.las	NAD83 (National Spatial Reference System 2011)	1116	North American Vertical Datum 1988	5103
14T_PK_1683.las	NAD83 (National Spatial Reference System 2011)	1116	North American Vertical Datum 1988	5103
14T_PK_1684.las	NAD83 (National Spatial Reference System 2011)	1116	North American Vertical Datum 1988	5103
14T_PK_1685.las	NAD83 (National Spatial Reference System 2011)	1116	North American Vertical Datum 1988	5103
14T_PK_1686.las	NAD83 (National Spatial Reference System 2011)	1116	North American Vertical Datum 1988	5103
14T_PK_1687.las	NAD83 (National Spatial Reference System 2011)	1116	North American Vertical Datum 1988	5103
14T_PK_1688.las	NAD83 (National Spatial Reference System 2011)	1116	North American Vertical Datum 1988	5103
14T_PK_1689.las	NAD83 (National Spatial Reference System 2011)	1116	North American Vertical Datum 1988	5103
14T_PK_1690.las	NAD83 (National Spatial Reference System 2011)	1116	North American Vertical Datum 1988	5103
14T_PK_1691.las	NAD83 (National Spatial Reference System 2011)	1116	North American Vertical Datum 1988	5103
14T_PK_1692.las	NAD83 (National Spatial Reference System 2011)	1116	North American Vertical Datum 1988	5103
14T_PK_1693.las	NAD83 (National Spatial Reference System 2011)	1116	North American Vertical Datum 1988	5103
14T_PK_1694.las	NAD83 (National Spatial Reference System 2011)	1116	North American Vertical Datum 1988	5103
14T_PK_1695.las	NAD83 (National Spatial Reference System 2011)	1116	North American Vertical Datum 1988	5103
14T_PK_1696.las	NAD83 (National Spatial Reference System 2011)	1116	North American Vertical Datum 1988	5103
14T_PK_1697.las	NAD83 (National Spatial Reference System 2011)	1116	North American Vertical Datum 1988	5103
14T_PK_1698.las	NAD83 (National Spatial Reference System 2011)	1116	North American Vertical Datum 1988	5103

DPH-4 Report on Datums (Tiled Data) - continued

File	Horizontal Datum	EPSG Code	Vertical Datum	EPSG Code
14T_PK_1699.las	NAD83 (National Spatial Reference System 2011)	1116	North American Vertical Datum 1988	5103
14T_PK_1767.las	NAD83 (National Spatial Reference System 2011)	1116	North American Vertical Datum 1988	5103
14T_PK_1768.las	NAD83 (National Spatial Reference System 2011)	1116	North American Vertical Datum 1988	5103
14T_PK_1769.las	NAD83 (National Spatial Reference System 2011)	1116	North American Vertical Datum 1988	5103
14T_PK_1770.las	NAD83 (National Spatial Reference System 2011)	1116	North American Vertical Datum 1988	5103
14T_PK_1771.las	NAD83 (National Spatial Reference System 2011)	1116	North American Vertical Datum 1988	5103
14T_PK_1772.las	NAD83 (National Spatial Reference System 2011)	1116	North American Vertical Datum 1988	5103
14T_PK_1773.las	NAD83 (National Spatial Reference System 2011)	1116	North American Vertical Datum 1988	5103
14T_PK_1774.las	NAD83 (National Spatial Reference System 2011)	1116	North American Vertical Datum 1988	5103
14T_PK_1775.las	NAD83 (National Spatial Reference System 2011)	1116	North American Vertical Datum 1988	5103
14T_PK_1776.las	NAD83 (National Spatial Reference System 2011)	1116	North American Vertical Datum 1988	5103
14T_PK_1777.las	NAD83 (National Spatial Reference System 2011)	1116	North American Vertical Datum 1988	5103
14T_PK_1778.las	NAD83 (National Spatial Reference System 2011)	1116	North American Vertical Datum 1988	5103
14T_PK_1779.las	NAD83 (National Spatial Reference System 2011)	1116	North American Vertical Datum 1988	5103
14T_PK_1780.las	NAD83 (National Spatial Reference System 2011)	1116	North American Vertical Datum 1988	5103
14T_PK_1781.las	NAD83 (National Spatial Reference System 2011)	1116	North American Vertical Datum 1988	5103
14T_PK_1782.las	NAD83 (National Spatial Reference System 2011)	1116	North American Vertical Datum 1988	5103
14T_PK_1783.las	NAD83 (National Spatial Reference System 2011)	1116	North American Vertical Datum 1988	5103
14T_PK_1784.las	NAD83 (National Spatial Reference System 2011)	1116	North American Vertical Datum 1988	5103
14T_PK_1785.las	NAD83 (National Spatial Reference System 2011)	1116	North American Vertical Datum 1988	5103
14T_PK_1786.las	NAD83 (National Spatial Reference System 2011)	1116	North American Vertical Datum 1988	5103
14T_PK_1787.las	NAD83 (National Spatial Reference System 2011)	1116	North American Vertical Datum 1988	5103
14T_PK_1788.las	NAD83 (National Spatial Reference System 2011)	1116	North American Vertical Datum 1988	5103
14T_PK_1789.las	NAD83 (National Spatial Reference System 2011)	1116	North American Vertical Datum 1988	5103
14T_PK_1790.las	NAD83 (National Spatial Reference System 2011)	1116	North American Vertical Datum 1988	5103
14T_PK_1791.las	NAD83 (National Spatial Reference System 2011)	1116	North American Vertical Datum 1988	5103
14T_PK_1792.las	NAD83 (National Spatial Reference System 2011)	1116	North American Vertical Datum 1988	5103
14T_PK_1793.las	NAD83 (National Spatial Reference System 2011)	1116	North American Vertical Datum 1988	5103
14T_PK_1794.las	NAD83 (National Spatial Reference System 2011)	1116	North American Vertical Datum 1988	5103
14T_PK_1795.las	NAD83 (National Spatial Reference System 2011)	1116	North American Vertical Datum 1988	5103
14T_PK_1796.las	NAD83 (National Spatial Reference System 2011)	1116	North American Vertical Datum 1988	5103
14T_PK_1797.las	NAD83 (National Spatial Reference System 2011)	1116	North American Vertical Datum 1988	5103
14T_PK_1798.las	NAD83 (National Spatial Reference System 2011)	1116	North American Vertical Datum 1988	5103
14T_PK_1799.las	NAD83 (National Spatial Reference System 2011)	1116	North American Vertical Datum 1988	5103

DPH-4 Report on Datums (Tiled Data) - continued

File	Horizontal Datum	EPSG Code	Vertical Datum	EPSG Code
14T_PK_1867.las	NAD83 (National Spatial Reference System 2011)	1116	North American Vertical Datum 1988	5103
14T_PK_1868.las	NAD83 (National Spatial Reference System 2011)	1116	North American Vertical Datum 1988	5103
14T_PK_1869.las	NAD83 (National Spatial Reference System 2011)	1116	North American Vertical Datum 1988	5103
14T_PK_1870.las	NAD83 (National Spatial Reference System 2011)	1116	North American Vertical Datum 1988	5103
14T_PK_1871.las	NAD83 (National Spatial Reference System 2011)	1116	North American Vertical Datum 1988	5103
14T_PK_1872.las	NAD83 (National Spatial Reference System 2011)	1116	North American Vertical Datum 1988	5103
14T_PK_1873.las	NAD83 (National Spatial Reference System 2011)	1116	North American Vertical Datum 1988	5103
14T_PK_1874.las	NAD83 (National Spatial Reference System 2011)	1116	North American Vertical Datum 1988	5103
14T_PK_1875.las	NAD83 (National Spatial Reference System 2011)	1116	North American Vertical Datum 1988	5103
14T_PK_1876.las	NAD83 (National Spatial Reference System 2011)	1116	North American Vertical Datum 1988	5103
14T_PK_1877.las	NAD83 (National Spatial Reference System 2011)	1116	North American Vertical Datum 1988	5103
14T_PK_1878.las	NAD83 (National Spatial Reference System 2011)	1116	North American Vertical Datum 1988	5103
14T_PK_1879.las	NAD83 (National Spatial Reference System 2011)	1116	North American Vertical Datum 1988	5103
14T_PK_1880.las	NAD83 (National Spatial Reference System 2011)	1116	North American Vertical Datum 1988	5103
14T_PK_1881.las	NAD83 (National Spatial Reference System 2011)	1116	North American Vertical Datum 1988	5103
14T_PK_1882.las	NAD83 (National Spatial Reference System 2011)	1116	North American Vertical Datum 1988	5103
14T_PK_1883.las	NAD83 (National Spatial Reference System 2011)	1116	North American Vertical Datum 1988	5103
14T_PK_1884.las	NAD83 (National Spatial Reference System 2011)	1116	North American Vertical Datum 1988	5103
14T_PK_1885.las	NAD83 (National Spatial Reference System 2011)	1116	North American Vertical Datum 1988	5103
14T_PK_1886.las	NAD83 (National Spatial Reference System 2011)	1116	North American Vertical Datum 1988	5103
14T_PK_1887.las	NAD83 (National Spatial Reference System 2011)	1116	North American Vertical Datum 1988	5103
14T_PK_1888.las	NAD83 (National Spatial Reference System 2011)	1116	North American Vertical Datum 1988	5103
14T_PK_1889.las	NAD83 (National Spatial Reference System 2011)	1116	North American Vertical Datum 1988	5103
14T_PK_1890.las	NAD83 (National Spatial Reference System 2011)	1116	North American Vertical Datum 1988	5103
14T_PK_1891.las	NAD83 (National Spatial Reference System 2011)	1116	North American Vertical Datum 1988	5103
14T_PK_1892.las	NAD83 (National Spatial Reference System 2011)	1116	North American Vertical Datum 1988	5103
14T_PK_1893.las	NAD83 (National Spatial Reference System 2011)	1116	North American Vertical Datum 1988	5103
14T_PK_1894.las	NAD83 (National Spatial Reference System 2011)	1116	North American Vertical Datum 1988	5103
14T_PK_1895.las	NAD83 (National Spatial Reference System 2011)	1116	North American Vertical Datum 1988	5103
14T_PK_1896.las	NAD83 (National Spatial Reference System 2011)	1116	North American Vertical Datum 1988	5103
14T_PK_1897.las	NAD83 (National Spatial Reference System 2011)	1116	North American Vertical Datum 1988	5103
14T_PK_1898.las	NAD83 (National Spatial Reference System 2011)	1116	North American Vertical Datum 1988	5103
14T_PK_1899.las	NAD83 (National Spatial Reference System 2011)	1116	North American Vertical Datum 1988	5103
14T_PK_1967.las	NAD83 (National Spatial Reference System 2011)	1116	North American Vertical Datum 1988	5103

DPH-4 Report on Datums (Tiled Data) - continued

File	Horizontal Datum	EPSG Code	Vertical Datum	EPSG Code
14T_PK_1968.las	NAD83 (National Spatial Reference System 2011)	1116	North American Vertical Datum 1988	5103
14T_PK_1969.las	NAD83 (National Spatial Reference System 2011)	1116	North American Vertical Datum 1988	5103
14T_PK_1970.las	NAD83 (National Spatial Reference System 2011)	1116	North American Vertical Datum 1988	5103
14T_PK_1971.las	NAD83 (National Spatial Reference System 2011)	1116	North American Vertical Datum 1988	5103
14T_PK_1972.las	NAD83 (National Spatial Reference System 2011)	1116	North American Vertical Datum 1988	5103
14T_PK_1973.las	NAD83 (National Spatial Reference System 2011)	1116	North American Vertical Datum 1988	5103
14T_PK_1974.las	NAD83 (National Spatial Reference System 2011)	1116	North American Vertical Datum 1988	5103
14T_PK_1975.las	NAD83 (National Spatial Reference System 2011)	1116	North American Vertical Datum 1988	5103
14T_PK_1976.las	NAD83 (National Spatial Reference System 2011)	1116	North American Vertical Datum 1988	5103
14T_PK_1977.las	NAD83 (National Spatial Reference System 2011)	1116	North American Vertical Datum 1988	5103
14T_PK_1978.las	NAD83 (National Spatial Reference System 2011)	1116	North American Vertical Datum 1988	5103
14T_PK_1979.las	NAD83 (National Spatial Reference System 2011)	1116	North American Vertical Datum 1988	5103
14T_PK_1980.las	NAD83 (National Spatial Reference System 2011)	1116	North American Vertical Datum 1988	5103
14T_PK_1981.las	NAD83 (National Spatial Reference System 2011)	1116	North American Vertical Datum 1988	5103
14T_PK_1982.las	NAD83 (National Spatial Reference System 2011)	1116	North American Vertical Datum 1988	5103
14T_PK_1983.las	NAD83 (National Spatial Reference System 2011)	1116	North American Vertical Datum 1988	5103
14T_PK_1984.las	NAD83 (National Spatial Reference System 2011)	1116	North American Vertical Datum 1988	5103
14T_PK_1985.las	NAD83 (National Spatial Reference System 2011)	1116	North American Vertical Datum 1988	5103
14T_PK_1986.las	NAD83 (National Spatial Reference System 2011)	1116	North American Vertical Datum 1988	5103
14T_PK_1987.las	NAD83 (National Spatial Reference System 2011)	1116	North American Vertical Datum 1988	5103
14T_PK_1988.las	NAD83 (National Spatial Reference System 2011)	1116	North American Vertical Datum 1988	5103
14T_PK_1989.las	NAD83 (National Spatial Reference System 2011)	1116	North American Vertical Datum 1988	5103
14T_PK_1990.las	NAD83 (National Spatial Reference System 2011)	1116	North American Vertical Datum 1988	5103
14T_PK_1991.las	NAD83 (National Spatial Reference System 2011)	1116	North American Vertical Datum 1988	5103
14T_PK_1992.las	NAD83 (National Spatial Reference System 2011)	1116	North American Vertical Datum 1988	5103
14T_PK_1993.las	NAD83 (National Spatial Reference System 2011)	1116	North American Vertical Datum 1988	5103
14T_PK_1994.las	NAD83 (National Spatial Reference System 2011)	1116	North American Vertical Datum 1988	5103
14T_PK_1995.las	NAD83 (National Spatial Reference System 2011)	1116	North American Vertical Datum 1988	5103
14T_PK_1996.las	NAD83 (National Spatial Reference System 2011)	1116	North American Vertical Datum 1988	5103
14T_PK_1997.las	NAD83 (National Spatial Reference System 2011)	1116	North American Vertical Datum 1988	5103
14T_PK_1998.las	NAD83 (National Spatial Reference System 2011)	1116	North American Vertical Datum 1988	5103
14T_PK_1999.las	NAD83 (National Spatial Reference System 2011)	1116	North American Vertical Datum 1988	5103
14T_PK_2067.las	NAD83 (National Spatial Reference System 2011)	1116	North American Vertical Datum 1988	5103
14T_PK_2068.las	NAD83 (National Spatial Reference System 2011)	1116	North American Vertical Datum 1988	5103

DPH-4 Report on Datums (Tiled Data) - continued

File	Horizontal Datum	EPSG Code	Vertical Datum	EPSG Code
14T_PK_2069.las	NAD83 (National Spatial Reference System 2011)	1116	North American Vertical Datum 1988	5103
14T_PK_2070.las	NAD83 (National Spatial Reference System 2011)	1116	North American Vertical Datum 1988	5103
14T_PK_2071.las	NAD83 (National Spatial Reference System 2011)	1116	North American Vertical Datum 1988	5103
14T_PK_2072.las	NAD83 (National Spatial Reference System 2011)	1116	North American Vertical Datum 1988	5103
14T_PK_2073.las	NAD83 (National Spatial Reference System 2011)	1116	North American Vertical Datum 1988	5103
14T_PK_2074.las	NAD83 (National Spatial Reference System 2011)	1116	North American Vertical Datum 1988	5103
14T_PK_2075.las	NAD83 (National Spatial Reference System 2011)	1116	North American Vertical Datum 1988	5103
14T_PK_2076.las	NAD83 (National Spatial Reference System 2011)	1116	North American Vertical Datum 1988	5103
14T_PK_2077.las	NAD83 (National Spatial Reference System 2011)	1116	North American Vertical Datum 1988	5103
14T_PK_2078.las	NAD83 (National Spatial Reference System 2011)	1116	North American Vertical Datum 1988	5103
14T_PK_2079.las	NAD83 (National Spatial Reference System 2011)	1116	North American Vertical Datum 1988	5103
14T_PK_2080.las	NAD83 (National Spatial Reference System 2011)	1116	North American Vertical Datum 1988	5103
14T_PK_2081.las	NAD83 (National Spatial Reference System 2011)	1116	North American Vertical Datum 1988	5103
14T_PK_2082.las	NAD83 (National Spatial Reference System 2011)	1116	North American Vertical Datum 1988	5103
14T_PK_2083.las	NAD83 (National Spatial Reference System 2011)	1116	North American Vertical Datum 1988	5103
14T_PK_2084.las	NAD83 (National Spatial Reference System 2011)	1116	North American Vertical Datum 1988	5103
14T_PK_2085.las	NAD83 (National Spatial Reference System 2011)	1116	North American Vertical Datum 1988	5103
14T_PK_2086.las	NAD83 (National Spatial Reference System 2011)	1116	North American Vertical Datum 1988	5103
14T_PK_2087.las	NAD83 (National Spatial Reference System 2011)	1116	North American Vertical Datum 1988	5103
14T_PK_2088.las	NAD83 (National Spatial Reference System 2011)	1116	North American Vertical Datum 1988	5103
14T_PK_2089.las	NAD83 (National Spatial Reference System 2011)	1116	North American Vertical Datum 1988	5103
14T_PK_2090.las	NAD83 (National Spatial Reference System 2011)	1116	North American Vertical Datum 1988	5103
14T_PK_2091.las	NAD83 (National Spatial Reference System 2011)	1116	North American Vertical Datum 1988	5103
14T_PK_2092.las	NAD83 (National Spatial Reference System 2011)	1116	North American Vertical Datum 1988	5103
14T_PK_2093.las	NAD83 (National Spatial Reference System 2011)	1116	North American Vertical Datum 1988	5103
14T_PK_2094.las	NAD83 (National Spatial Reference System 2011)	1116	North American Vertical Datum 1988	5103
14T_PK_2095.las	NAD83 (National Spatial Reference System 2011)	1116	North American Vertical Datum 1988	5103
14T_PK_2096.las	NAD83 (National Spatial Reference System 2011)	1116	North American Vertical Datum 1988	5103
14T_PK_2097.las	NAD83 (National Spatial Reference System 2011)	1116	North American Vertical Datum 1988	5103
14T_PK_2098.las	NAD83 (National Spatial Reference System 2011)	1116	North American Vertical Datum 1988	5103
14T_PK_2099.las	NAD83 (National Spatial Reference System 2011)	1116	North American Vertical Datum 1988	5103
14T_PK_2167.las	NAD83 (National Spatial Reference System 2011)	1116	North American Vertical Datum 1988	5103
14T_PK_2168.las	NAD83 (National Spatial Reference System 2011)	1116	North American Vertical Datum 1988	5103
14T_PK_2169.las	NAD83 (National Spatial Reference System 2011)	1116	North American Vertical Datum 1988	5103

DPH-4 Report on Datums (Tiled Data) - continued

File	Horizontal Datum	EPSG Code	Vertical Datum	EPSG Code
14T_PK_2170.las	NAD83 (National Spatial Reference System 2011)	1116	North American Vertical Datum 1988	5103
14T_PK_2171.las	NAD83 (National Spatial Reference System 2011)	1116	North American Vertical Datum 1988	5103
14T_PK_2172.las	NAD83 (National Spatial Reference System 2011)	1116	North American Vertical Datum 1988	5103
14T_PK_2173.las	NAD83 (National Spatial Reference System 2011)	1116	North American Vertical Datum 1988	5103
14T_PK_2174.las	NAD83 (National Spatial Reference System 2011)	1116	North American Vertical Datum 1988	5103
14T_PK_2175.las	NAD83 (National Spatial Reference System 2011)	1116	North American Vertical Datum 1988	5103
14T_PK_2176.las	NAD83 (National Spatial Reference System 2011)	1116	North American Vertical Datum 1988	5103
14T_PK_2177.las	NAD83 (National Spatial Reference System 2011)	1116	North American Vertical Datum 1988	5103
14T_PK_2178.las	NAD83 (National Spatial Reference System 2011)	1116	North American Vertical Datum 1988	5103
14T_PK_2179.las	NAD83 (National Spatial Reference System 2011)	1116	North American Vertical Datum 1988	5103
14T_PK_2180.las	NAD83 (National Spatial Reference System 2011)	1116	North American Vertical Datum 1988	5103
14T_PK_2181.las	NAD83 (National Spatial Reference System 2011)	1116	North American Vertical Datum 1988	5103
14T_PK_2182.las	NAD83 (National Spatial Reference System 2011)	1116	North American Vertical Datum 1988	5103
14T_PK_2183.las	NAD83 (National Spatial Reference System 2011)	1116	North American Vertical Datum 1988	5103
14T_PK_2184.las	NAD83 (National Spatial Reference System 2011)	1116	North American Vertical Datum 1988	5103
14T_PK_2185.las	NAD83 (National Spatial Reference System 2011)	1116	North American Vertical Datum 1988	5103
14T_PK_2186.las	NAD83 (National Spatial Reference System 2011)	1116	North American Vertical Datum 1988	5103
14T_PK_2187.las	NAD83 (National Spatial Reference System 2011)	1116	North American Vertical Datum 1988	5103
14T_PK_2188.las	NAD83 (National Spatial Reference System 2011)	1116	North American Vertical Datum 1988	5103
14T_PK_2189.las	NAD83 (National Spatial Reference System 2011)	1116	North American Vertical Datum 1988	5103
14T_PK_2190.las	NAD83 (National Spatial Reference System 2011)	1116	North American Vertical Datum 1988	5103
14T_PK_2191.las	NAD83 (National Spatial Reference System 2011)	1116	North American Vertical Datum 1988	5103
14T_PK_2192.las	NAD83 (National Spatial Reference System 2011)	1116	North American Vertical Datum 1988	5103
14T_PK_2193.las	NAD83 (National Spatial Reference System 2011)	1116	North American Vertical Datum 1988	5103
14T_PK_2194.las	NAD83 (National Spatial Reference System 2011)	1116	North American Vertical Datum 1988	5103
14T_PK_2195.las	NAD83 (National Spatial Reference System 2011)	1116	North American Vertical Datum 1988	5103
14T_PK_2196.las	NAD83 (National Spatial Reference System 2011)	1116	North American Vertical Datum 1988	5103
14T_PK_2197.las	NAD83 (National Spatial Reference System 2011)	1116	North American Vertical Datum 1988	5103
14T_PK_2198.las	NAD83 (National Spatial Reference System 2011)	1116	North American Vertical Datum 1988	5103
14T_PK_2199.las	NAD83 (National Spatial Reference System 2011)	1116	North American Vertical Datum 1988	5103
14T_PK_2267.las	NAD83 (National Spatial Reference System 2011)	1116	North American Vertical Datum 1988	5103
14T_PK_2268.las	NAD83 (National Spatial Reference System 2011)	1116	North American Vertical Datum 1988	5103
14T_PK_2269.las	NAD83 (National Spatial Reference System 2011)	1116	North American Vertical Datum 1988	5103
14T_PK_2270.las	NAD83 (National Spatial Reference System 2011)	1116	North American Vertical Datum 1988	5103

DPH-4 Report on Datums (Tiled Data) - continued

File	Horizontal Datum	EPSG Code	Vertical Datum	EPSG Code
14T_PK_2271.las	NAD83 (National Spatial Reference System 2011)	1116	North American Vertical Datum 1988	5103
14T_PK_2272.las	NAD83 (National Spatial Reference System 2011)	1116	North American Vertical Datum 1988	5103
14T_PK_2273.las	NAD83 (National Spatial Reference System 2011)	1116	North American Vertical Datum 1988	5103
14T_PK_2274.las	NAD83 (National Spatial Reference System 2011)	1116	North American Vertical Datum 1988	5103
14T_PK_2275.las	NAD83 (National Spatial Reference System 2011)	1116	North American Vertical Datum 1988	5103
14T_PK_2276.las	NAD83 (National Spatial Reference System 2011)	1116	North American Vertical Datum 1988	5103
14T_PK_2277.las	NAD83 (National Spatial Reference System 2011)	1116	North American Vertical Datum 1988	5103
14T_PK_2278.las	NAD83 (National Spatial Reference System 2011)	1116	North American Vertical Datum 1988	5103
14T_PK_2279.las	NAD83 (National Spatial Reference System 2011)	1116	North American Vertical Datum 1988	5103
14T_PK_2280.las	NAD83 (National Spatial Reference System 2011)	1116	North American Vertical Datum 1988	5103
14T_PK_2281.las	NAD83 (National Spatial Reference System 2011)	1116	North American Vertical Datum 1988	5103
14T_PK_2282.las	NAD83 (National Spatial Reference System 2011)	1116	North American Vertical Datum 1988	5103
14T_PK_2283.las	NAD83 (National Spatial Reference System 2011)	1116	North American Vertical Datum 1988	5103
14T_PK_2284.las	NAD83 (National Spatial Reference System 2011)	1116	North American Vertical Datum 1988	5103
14T_PK_2285.las	NAD83 (National Spatial Reference System 2011)	1116	North American Vertical Datum 1988	5103
14T_PK_2286.las	NAD83 (National Spatial Reference System 2011)	1116	North American Vertical Datum 1988	5103
14T_PK_2287.las	NAD83 (National Spatial Reference System 2011)	1116	North American Vertical Datum 1988	5103
14T_PK_2288.las	NAD83 (National Spatial Reference System 2011)	1116	North American Vertical Datum 1988	5103
14T_PK_2289.las	NAD83 (National Spatial Reference System 2011)	1116	North American Vertical Datum 1988	5103
14T_PK_2290.las	NAD83 (National Spatial Reference System 2011)	1116	North American Vertical Datum 1988	5103
14T_PK_2291.las	NAD83 (National Spatial Reference System 2011)	1116	North American Vertical Datum 1988	5103
14T_PK_2292.las	NAD83 (National Spatial Reference System 2011)	1116	North American Vertical Datum 1988	5103
14T_PK_2293.las	NAD83 (National Spatial Reference System 2011)	1116	North American Vertical Datum 1988	5103
14T_PK_2294.las	NAD83 (National Spatial Reference System 2011)	1116	North American Vertical Datum 1988	5103
14T_PK_2295.las	NAD83 (National Spatial Reference System 2011)	1116	North American Vertical Datum 1988	5103
14T_PK_2296.las	NAD83 (National Spatial Reference System 2011)	1116	North American Vertical Datum 1988	5103
14T_PK_2297.las	NAD83 (National Spatial Reference System 2011)	1116	North American Vertical Datum 1988	5103
14T_PK_2298.las	NAD83 (National Spatial Reference System 2011)	1116	North American Vertical Datum 1988	5103
14T_PK_2299.las	NAD83 (National Spatial Reference System 2011)	1116	North American Vertical Datum 1988	5103
14T_PK_2367.las	NAD83 (National Spatial Reference System 2011)	1116	North American Vertical Datum 1988	5103
14T_PK_2368.las	NAD83 (National Spatial Reference System 2011)	1116	North American Vertical Datum 1988	5103
14T_PK_2369.las	NAD83 (National Spatial Reference System 2011)	1116	North American Vertical Datum 1988	5103
14T_PK_2370.las	NAD83 (National Spatial Reference System 2011)	1116	North American Vertical Datum 1988	5103
14T_PK_2371.las	NAD83 (National Spatial Reference System 2011)	1116	North American Vertical Datum 1988	5103

DPH-4 Report on Datums (Tiled Data) - continued

File	Horizontal Datum	EPSG Code	Vertical Datum	EPSG Code
14T_PK_2372.las	NAD83 (National Spatial Reference System 2011)	1116	North American Vertical Datum 1988	5103
14T_PK_2373.las	NAD83 (National Spatial Reference System 2011)	1116	North American Vertical Datum 1988	5103
14T_PK_2374.las	NAD83 (National Spatial Reference System 2011)	1116	North American Vertical Datum 1988	5103
14T_PK_2375.las	NAD83 (National Spatial Reference System 2011)	1116	North American Vertical Datum 1988	5103
14T_PK_2376.las	NAD83 (National Spatial Reference System 2011)	1116	North American Vertical Datum 1988	5103
14T_PK_2377.las	NAD83 (National Spatial Reference System 2011)	1116	North American Vertical Datum 1988	5103
14T_PK_2378.las	NAD83 (National Spatial Reference System 2011)	1116	North American Vertical Datum 1988	5103
14T_PK_2379.las	NAD83 (National Spatial Reference System 2011)	1116	North American Vertical Datum 1988	5103
14T_PK_2380.las	NAD83 (National Spatial Reference System 2011)	1116	North American Vertical Datum 1988	5103
14T_PK_2381.las	NAD83 (National Spatial Reference System 2011)	1116	North American Vertical Datum 1988	5103
14T_PK_2382.las	NAD83 (National Spatial Reference System 2011)	1116	North American Vertical Datum 1988	5103
14T_PK_2383.las	NAD83 (National Spatial Reference System 2011)	1116	North American Vertical Datum 1988	5103
14T_PK_2384.las	NAD83 (National Spatial Reference System 2011)	1116	North American Vertical Datum 1988	5103
14T_PK_2385.las	NAD83 (National Spatial Reference System 2011)	1116	North American Vertical Datum 1988	5103
14T_PK_2386.las	NAD83 (National Spatial Reference System 2011)	1116	North American Vertical Datum 1988	5103
14T_PK_2387.las	NAD83 (National Spatial Reference System 2011)	1116	North American Vertical Datum 1988	5103
14T_PK_2388.las	NAD83 (National Spatial Reference System 2011)	1116	North American Vertical Datum 1988	5103
14T_PK_2389.las	NAD83 (National Spatial Reference System 2011)	1116	North American Vertical Datum 1988	5103
14T_PK_2390.las	NAD83 (National Spatial Reference System 2011)	1116	North American Vertical Datum 1988	5103
14T_PK_2391.las	NAD83 (National Spatial Reference System 2011)	1116	North American Vertical Datum 1988	5103
14T_PK_2392.las	NAD83 (National Spatial Reference System 2011)	1116	North American Vertical Datum 1988	5103
14T_PK_2393.las	NAD83 (National Spatial Reference System 2011)	1116	North American Vertical Datum 1988	5103
14T_PK_2394.las	NAD83 (National Spatial Reference System 2011)	1116	North American Vertical Datum 1988	5103
14T_PK_2395.las	NAD83 (National Spatial Reference System 2011)	1116	North American Vertical Datum 1988	5103
14T_PK_2396.las	NAD83 (National Spatial Reference System 2011)	1116	North American Vertical Datum 1988	5103
14T_PK_2397.las	NAD83 (National Spatial Reference System 2011)	1116	North American Vertical Datum 1988	5103
14T_PK_2398.las	NAD83 (National Spatial Reference System 2011)	1116	North American Vertical Datum 1988	5103
14T_PK_2399.las	NAD83 (National Spatial Reference System 2011)	1116	North American Vertical Datum 1988	5103
14T_PK_2467.las	NAD83 (National Spatial Reference System 2011)	1116	North American Vertical Datum 1988	5103
14T_PK_2468.las	NAD83 (National Spatial Reference System 2011)	1116	North American Vertical Datum 1988	5103
14T_PK_2469.las	NAD83 (National Spatial Reference System 2011)	1116	North American Vertical Datum 1988	5103
14T_PK_2470.las	NAD83 (National Spatial Reference System 2011)	1116	North American Vertical Datum 1988	5103
14T_PK_2471.las	NAD83 (National Spatial Reference System 2011)	1116	North American Vertical Datum 1988	5103
14T_PK_2472.las	NAD83 (National Spatial Reference System 2011)	1116	North American Vertical Datum 1988	5103

DPH-4 Report on Datums (Tiled Data) - continued

File	Horizontal Datum	EPSG Code	Vertical Datum	EPSG Code
14T_PK_2473.las	NAD83 (National Spatial Reference System 2011)	1116	North American Vertical Datum 1988	5103
14T_PK_2474.las	NAD83 (National Spatial Reference System 2011)	1116	North American Vertical Datum 1988	5103
14T_PK_2475.las	NAD83 (National Spatial Reference System 2011)	1116	North American Vertical Datum 1988	5103
14T_PK_2476.las	NAD83 (National Spatial Reference System 2011)	1116	North American Vertical Datum 1988	5103
14T_PK_2477.las	NAD83 (National Spatial Reference System 2011)	1116	North American Vertical Datum 1988	5103
14T_PK_2478.las	NAD83 (National Spatial Reference System 2011)	1116	North American Vertical Datum 1988	5103
14T_PK_2479.las	NAD83 (National Spatial Reference System 2011)	1116	North American Vertical Datum 1988	5103
14T_PK_2480.las	NAD83 (National Spatial Reference System 2011)	1116	North American Vertical Datum 1988	5103
14T_PK_2481.las	NAD83 (National Spatial Reference System 2011)	1116	North American Vertical Datum 1988	5103
14T_PK_2482.las	NAD83 (National Spatial Reference System 2011)	1116	North American Vertical Datum 1988	5103
14T_PK_2483.las	NAD83 (National Spatial Reference System 2011)	1116	North American Vertical Datum 1988	5103
14T_PK_2484.las	NAD83 (National Spatial Reference System 2011)	1116	North American Vertical Datum 1988	5103
14T_PK_2485.las	NAD83 (National Spatial Reference System 2011)	1116	North American Vertical Datum 1988	5103
14T_PK_2486.las	NAD83 (National Spatial Reference System 2011)	1116	North American Vertical Datum 1988	5103
14T_PK_2487.las	NAD83 (National Spatial Reference System 2011)	1116	North American Vertical Datum 1988	5103
14T_PK_2488.las	NAD83 (National Spatial Reference System 2011)	1116	North American Vertical Datum 1988	5103
14T_PK_2489.las	NAD83 (National Spatial Reference System 2011)	1116	North American Vertical Datum 1988	5103
14T_PK_2490.las	NAD83 (National Spatial Reference System 2011)	1116	North American Vertical Datum 1988	5103
14T_PK_2491.las	NAD83 (National Spatial Reference System 2011)	1116	North American Vertical Datum 1988	5103
14T_PK_2492.las	NAD83 (National Spatial Reference System 2011)	1116	North American Vertical Datum 1988	5103
14T_PK_2493.las	NAD83 (National Spatial Reference System 2011)	1116	North American Vertical Datum 1988	5103
14T_PK_2494.las	NAD83 (National Spatial Reference System 2011)	1116	North American Vertical Datum 1988	5103
14T_PK_2495.las	NAD83 (National Spatial Reference System 2011)	1116	North American Vertical Datum 1988	5103
14T_PK_2496.las	NAD83 (National Spatial Reference System 2011)	1116	North American Vertical Datum 1988	5103
14T_PK_2497.las	NAD83 (National Spatial Reference System 2011)	1116	North American Vertical Datum 1988	5103
14T_PK_2498.las	NAD83 (National Spatial Reference System 2011)	1116	North American Vertical Datum 1988	5103
14T_PK_2499.las	NAD83 (National Spatial Reference System 2011)	1116	North American Vertical Datum 1988	5103
14T_PK_2567.las	NAD83 (National Spatial Reference System 2011)	1116	North American Vertical Datum 1988	5103
14T_PK_2568.las	NAD83 (National Spatial Reference System 2011)	1116	North American Vertical Datum 1988	5103
14T_PK_2569.las	NAD83 (National Spatial Reference System 2011)	1116	North American Vertical Datum 1988	5103
14T_PK_2570.las	NAD83 (National Spatial Reference System 2011)	1116	North American Vertical Datum 1988	5103
14T_PK_2571.las	NAD83 (National Spatial Reference System 2011)	1116	North American Vertical Datum 1988	5103
14T_PK_2572.las	NAD83 (National Spatial Reference System 2011)	1116	North American Vertical Datum 1988	5103
14T_PK_2573.las	NAD83 (National Spatial Reference System 2011)	1116	North American Vertical Datum 1988	5103

DPH-4 Report on Datums (Tiled Data) - continued

File	Horizontal Datum	EPSG Code	Vertical Datum	EPSG Code
14T_PK_2574.las	NAD83 (National Spatial Reference System 2011)	1116	North American Vertical Datum 1988	5103
14T_PK_2575.las	NAD83 (National Spatial Reference System 2011)	1116	North American Vertical Datum 1988	5103
14T_PK_2576.las	NAD83 (National Spatial Reference System 2011)	1116	North American Vertical Datum 1988	5103
14T_PK_2577.las	NAD83 (National Spatial Reference System 2011)	1116	North American Vertical Datum 1988	5103
14T_PK_2578.las	NAD83 (National Spatial Reference System 2011)	1116	North American Vertical Datum 1988	5103
14T_PK_2579.las	NAD83 (National Spatial Reference System 2011)	1116	North American Vertical Datum 1988	5103
14T_PK_2580.las	NAD83 (National Spatial Reference System 2011)	1116	North American Vertical Datum 1988	5103
14T_PK_2581.las	NAD83 (National Spatial Reference System 2011)	1116	North American Vertical Datum 1988	5103
14T_PK_2582.las	NAD83 (National Spatial Reference System 2011)	1116	North American Vertical Datum 1988	5103
14T_PK_2583.las	NAD83 (National Spatial Reference System 2011)	1116	North American Vertical Datum 1988	5103
14T_PK_2584.las	NAD83 (National Spatial Reference System 2011)	1116	North American Vertical Datum 1988	5103
14T_PK_2585.las	NAD83 (National Spatial Reference System 2011)	1116	North American Vertical Datum 1988	5103
14T_PK_2586.las	NAD83 (National Spatial Reference System 2011)	1116	North American Vertical Datum 1988	5103
14T_PK_2587.las	NAD83 (National Spatial Reference System 2011)	1116	North American Vertical Datum 1988	5103
14T_PK_2588.las	NAD83 (National Spatial Reference System 2011)	1116	North American Vertical Datum 1988	5103
14T_PK_2589.las	NAD83 (National Spatial Reference System 2011)	1116	North American Vertical Datum 1988	5103
14T_PK_2590.las	NAD83 (National Spatial Reference System 2011)	1116	North American Vertical Datum 1988	5103
14T_PK_2591.las	NAD83 (National Spatial Reference System 2011)	1116	North American Vertical Datum 1988	5103
14T_PK_2592.las	NAD83 (National Spatial Reference System 2011)	1116	North American Vertical Datum 1988	5103
14T_PK_2593.las	NAD83 (National Spatial Reference System 2011)	1116	North American Vertical Datum 1988	5103
14T_PK_2594.las	NAD83 (National Spatial Reference System 2011)	1116	North American Vertical Datum 1988	5103
14T_PK_2595.las	NAD83 (National Spatial Reference System 2011)	1116	North American Vertical Datum 1988	5103
14T_PK_2596.las	NAD83 (National Spatial Reference System 2011)	1116	North American Vertical Datum 1988	5103
14T_PK_2597.las	NAD83 (National Spatial Reference System 2011)	1116	North American Vertical Datum 1988	5103
14T_PK_2598.las	NAD83 (National Spatial Reference System 2011)	1116	North American Vertical Datum 1988	5103
14T_PK_2599.las	NAD83 (National Spatial Reference System 2011)	1116	North American Vertical Datum 1988	5103
14T_PK_2667.las	NAD83 (National Spatial Reference System 2011)	1116	North American Vertical Datum 1988	5103
14T_PK_2668.las	NAD83 (National Spatial Reference System 2011)	1116	North American Vertical Datum 1988	5103
14T_PK_2669.las	NAD83 (National Spatial Reference System 2011)	1116	North American Vertical Datum 1988	5103
14T_PK_2670.las	NAD83 (National Spatial Reference System 2011)	1116	North American Vertical Datum 1988	5103
14T_PK_2671.las	NAD83 (National Spatial Reference System 2011)	1116	North American Vertical Datum 1988	5103
14T_PK_2672.las	NAD83 (National Spatial Reference System 2011)	1116	North American Vertical Datum 1988	5103
14T_PK_2673.las	NAD83 (National Spatial Reference System 2011)	1116	North American Vertical Datum 1988	5103
14T_PK_2674.las	NAD83 (National Spatial Reference System 2011)	1116	North American Vertical Datum 1988	5103

DPH-4 Report on Datums (Tiled Data) - continued

File	Horizontal Datum	EPSG Code	Vertical Datum	EPSG Code
14T_PK_2675.las	NAD83 (National Spatial Reference System 2011)	1116	North American Vertical Datum 1988	5103
14T_PK_2676.las	NAD83 (National Spatial Reference System 2011)	1116	North American Vertical Datum 1988	5103
14T_PK_2677.las	NAD83 (National Spatial Reference System 2011)	1116	North American Vertical Datum 1988	5103
14T_PK_2678.las	NAD83 (National Spatial Reference System 2011)	1116	North American Vertical Datum 1988	5103
14T_PK_2679.las	NAD83 (National Spatial Reference System 2011)	1116	North American Vertical Datum 1988	5103
14T_PK_2680.las	NAD83 (National Spatial Reference System 2011)	1116	North American Vertical Datum 1988	5103
14T_PK_2681.las	NAD83 (National Spatial Reference System 2011)	1116	North American Vertical Datum 1988	5103
14T_PK_2682.las	NAD83 (National Spatial Reference System 2011)	1116	North American Vertical Datum 1988	5103
14T_PK_2683.las	NAD83 (National Spatial Reference System 2011)	1116	North American Vertical Datum 1988	5103
14T_PK_2684.las	NAD83 (National Spatial Reference System 2011)	1116	North American Vertical Datum 1988	5103
14T_PK_2685.las	NAD83 (National Spatial Reference System 2011)	1116	North American Vertical Datum 1988	5103
14T_PK_2686.las	NAD83 (National Spatial Reference System 2011)	1116	North American Vertical Datum 1988	5103
14T_PK_2687.las	NAD83 (National Spatial Reference System 2011)	1116	North American Vertical Datum 1988	5103
14T_PK_2688.las	NAD83 (National Spatial Reference System 2011)	1116	North American Vertical Datum 1988	5103
14T_PK_2689.las	NAD83 (National Spatial Reference System 2011)	1116	North American Vertical Datum 1988	5103
14T_PK_2690.las	NAD83 (National Spatial Reference System 2011)	1116	North American Vertical Datum 1988	5103
14T_PK_2691.las	NAD83 (National Spatial Reference System 2011)	1116	North American Vertical Datum 1988	5103
14T_PK_2692.las	NAD83 (National Spatial Reference System 2011)	1116	North American Vertical Datum 1988	5103
14T_PK_2693.las	NAD83 (National Spatial Reference System 2011)	1116	North American Vertical Datum 1988	5103
14T_PK_2694.las	NAD83 (National Spatial Reference System 2011)	1116	North American Vertical Datum 1988	5103
14T_PK_2695.las	NAD83 (National Spatial Reference System 2011)	1116	North American Vertical Datum 1988	5103
14T_PK_2696.las	NAD83 (National Spatial Reference System 2011)	1116	North American Vertical Datum 1988	5103
14T_PK_2697.las	NAD83 (National Spatial Reference System 2011)	1116	North American Vertical Datum 1988	5103
14T_PK_2698.las	NAD83 (National Spatial Reference System 2011)	1116	North American Vertical Datum 1988	5103
14T_PK_2699.las	NAD83 (National Spatial Reference System 2011)	1116	North American Vertical Datum 1988	5103
14T_PK_2767.las	NAD83 (National Spatial Reference System 2011)	1116	North American Vertical Datum 1988	5103
14T_PK_2768.las	NAD83 (National Spatial Reference System 2011)	1116	North American Vertical Datum 1988	5103
14T_PK_2769.las	NAD83 (National Spatial Reference System 2011)	1116	North American Vertical Datum 1988	5103
14T_PK_2770.las	NAD83 (National Spatial Reference System 2011)	1116	North American Vertical Datum 1988	5103
14T_PK_2771.las	NAD83 (National Spatial Reference System 2011)	1116	North American Vertical Datum 1988	5103
14T_PK_2772.las	NAD83 (National Spatial Reference System 2011)	1116	North American Vertical Datum 1988	5103
14T_PK_2773.las	NAD83 (National Spatial Reference System 2011)	1116	North American Vertical Datum 1988	5103
14T_PK_2774.las	NAD83 (National Spatial Reference System 2011)	1116	North American Vertical Datum 1988	5103
14T_PK_2775.las	NAD83 (National Spatial Reference System 2011)	1116	North American Vertical Datum 1988	5103

DPH-4 Report on Datums (Tiled Data) - continued

File	Horizontal Datum	EPSG Code	Vertical Datum	EPSG Code
14T_PK_2776.las	NAD83 (National Spatial Reference System 2011)	1116	North American Vertical Datum 1988	5103
14T_PK_2777.las	NAD83 (National Spatial Reference System 2011)	1116	North American Vertical Datum 1988	5103
14T_PK_2778.las	NAD83 (National Spatial Reference System 2011)	1116	North American Vertical Datum 1988	5103
14T_PK_2779.las	NAD83 (National Spatial Reference System 2011)	1116	North American Vertical Datum 1988	5103
14T_PK_2780.las	NAD83 (National Spatial Reference System 2011)	1116	North American Vertical Datum 1988	5103
14T_PK_2781.las	NAD83 (National Spatial Reference System 2011)	1116	North American Vertical Datum 1988	5103
14T_PK_2782.las	NAD83 (National Spatial Reference System 2011)	1116	North American Vertical Datum 1988	5103
14T_PK_2783.las	NAD83 (National Spatial Reference System 2011)	1116	North American Vertical Datum 1988	5103
14T_PK_2784.las	NAD83 (National Spatial Reference System 2011)	1116	North American Vertical Datum 1988	5103
14T_PK_2785.las	NAD83 (National Spatial Reference System 2011)	1116	North American Vertical Datum 1988	5103
14T_PK_2786.las	NAD83 (National Spatial Reference System 2011)	1116	North American Vertical Datum 1988	5103
14T_PK_2787.las	NAD83 (National Spatial Reference System 2011)	1116	North American Vertical Datum 1988	5103
14T_PK_2788.las	NAD83 (National Spatial Reference System 2011)	1116	North American Vertical Datum 1988	5103
14T_PK_2789.las	NAD83 (National Spatial Reference System 2011)	1116	North American Vertical Datum 1988	5103
14T_PK_2790.las	NAD83 (National Spatial Reference System 2011)	1116	North American Vertical Datum 1988	5103
14T_PK_2791.las	NAD83 (National Spatial Reference System 2011)	1116	North American Vertical Datum 1988	5103
14T_PK_2792.las	NAD83 (National Spatial Reference System 2011)	1116	North American Vertical Datum 1988	5103
14T_PK_2793.las	NAD83 (National Spatial Reference System 2011)	1116	North American Vertical Datum 1988	5103
14T_PK_2794.las	NAD83 (National Spatial Reference System 2011)	1116	North American Vertical Datum 1988	5103
14T_PK_2795.las	NAD83 (National Spatial Reference System 2011)	1116	North American Vertical Datum 1988	5103
14T_PK_2796.las	NAD83 (National Spatial Reference System 2011)	1116	North American Vertical Datum 1988	5103
14T_PK_2797.las	NAD83 (National Spatial Reference System 2011)	1116	North American Vertical Datum 1988	5103
14T_PK_2798.las	NAD83 (National Spatial Reference System 2011)	1116	North American Vertical Datum 1988	5103
14T_PK_2799.las	NAD83 (National Spatial Reference System 2011)	1116	North American Vertical Datum 1988	5103
14T_PK_2867.las	NAD83 (National Spatial Reference System 2011)	1116	North American Vertical Datum 1988	5103
14T_PK_2868.las	NAD83 (National Spatial Reference System 2011)	1116	North American Vertical Datum 1988	5103
14T_PK_2869.las	NAD83 (National Spatial Reference System 2011)	1116	North American Vertical Datum 1988	5103
14T_PK_2870.las	NAD83 (National Spatial Reference System 2011)	1116	North American Vertical Datum 1988	5103
14T_PK_2871.las	NAD83 (National Spatial Reference System 2011)	1116	North American Vertical Datum 1988	5103
14T_PK_2872.las	NAD83 (National Spatial Reference System 2011)	1116	North American Vertical Datum 1988	5103
14T_PK_2873.las	NAD83 (National Spatial Reference System 2011)	1116	North American Vertical Datum 1988	5103
14T_PK_2874.las	NAD83 (National Spatial Reference System 2011)	1116	North American Vertical Datum 1988	5103
14T_PK_2875.las	NAD83 (National Spatial Reference System 2011)	1116	North American Vertical Datum 1988	5103
14T_PK_2876.las	NAD83 (National Spatial Reference System 2011)	1116	North American Vertical Datum 1988	5103

DPH-4 Report on Datums (Tiled Data) - continued

File	Horizontal Datum	EPSG Code	Vertical Datum	EPSG Code
14T_PK_2877.las	NAD83 (National Spatial Reference System 2011)	1116	North American Vertical Datum 1988	5103
14T_PK_2878.las	NAD83 (National Spatial Reference System 2011)	1116	North American Vertical Datum 1988	5103
14T_PK_2879.las	NAD83 (National Spatial Reference System 2011)	1116	North American Vertical Datum 1988	5103
14T_PK_2880.las	NAD83 (National Spatial Reference System 2011)	1116	North American Vertical Datum 1988	5103
14T_PK_2881.las	NAD83 (National Spatial Reference System 2011)	1116	North American Vertical Datum 1988	5103
14T_PK_2882.las	NAD83 (National Spatial Reference System 2011)	1116	North American Vertical Datum 1988	5103
14T_PK_2883.las	NAD83 (National Spatial Reference System 2011)	1116	North American Vertical Datum 1988	5103
14T_PK_2884.las	NAD83 (National Spatial Reference System 2011)	1116	North American Vertical Datum 1988	5103
14T_PK_2885.las	NAD83 (National Spatial Reference System 2011)	1116	North American Vertical Datum 1988	5103
14T_PK_2886.las	NAD83 (National Spatial Reference System 2011)	1116	North American Vertical Datum 1988	5103
14T_PK_2887.las	NAD83 (National Spatial Reference System 2011)	1116	North American Vertical Datum 1988	5103
14T_PK_2888.las	NAD83 (National Spatial Reference System 2011)	1116	North American Vertical Datum 1988	5103
14T_PK_2889.las	NAD83 (National Spatial Reference System 2011)	1116	North American Vertical Datum 1988	5103
14T_PK_2890.las	NAD83 (National Spatial Reference System 2011)	1116	North American Vertical Datum 1988	5103
14T_PK_2891.las	NAD83 (National Spatial Reference System 2011)	1116	North American Vertical Datum 1988	5103
14T_PK_2892.las	NAD83 (National Spatial Reference System 2011)	1116	North American Vertical Datum 1988	5103
14T_PK_2893.las	NAD83 (National Spatial Reference System 2011)	1116	North American Vertical Datum 1988	5103
14T_PK_2894.las	NAD83 (National Spatial Reference System 2011)	1116	North American Vertical Datum 1988	5103
14T_PK_2895.las	NAD83 (National Spatial Reference System 2011)	1116	North American Vertical Datum 1988	5103
14T_PK_2896.las	NAD83 (National Spatial Reference System 2011)	1116	North American Vertical Datum 1988	5103
14T_PK_2897.las	NAD83 (National Spatial Reference System 2011)	1116	North American Vertical Datum 1988	5103
14T_PK_2898.las	NAD83 (National Spatial Reference System 2011)	1116	North American Vertical Datum 1988	5103
14T_PK_2899.las	NAD83 (National Spatial Reference System 2011)	1116	North American Vertical Datum 1988	5103
14T_PK_2967.las	NAD83 (National Spatial Reference System 2011)	1116	North American Vertical Datum 1988	5103
14T_PK_2968.las	NAD83 (National Spatial Reference System 2011)	1116	North American Vertical Datum 1988	5103
14T_PK_2969.las	NAD83 (National Spatial Reference System 2011)	1116	North American Vertical Datum 1988	5103
14T_PK_2970.las	NAD83 (National Spatial Reference System 2011)	1116	North American Vertical Datum 1988	5103
14T_PK_2971.las	NAD83 (National Spatial Reference System 2011)	1116	North American Vertical Datum 1988	5103
14T_PK_2972.las	NAD83 (National Spatial Reference System 2011)	1116	North American Vertical Datum 1988	5103
14T_PK_2973.las	NAD83 (National Spatial Reference System 2011)	1116	North American Vertical Datum 1988	5103
14T_PK_2974.las	NAD83 (National Spatial Reference System 2011)	1116	North American Vertical Datum 1988	5103
14T_PK_2975.las	NAD83 (National Spatial Reference System 2011)	1116	North American Vertical Datum 1988	5103
14T_PK_2976.las	NAD83 (National Spatial Reference System 2011)	1116	North American Vertical Datum 1988	5103
14T_PK_2977.las	NAD83 (National Spatial Reference System 2011)	1116	North American Vertical Datum 1988	5103

DPH-4 Report on Datums (Tiled Data) - continued

File	Horizontal Datum	EPSG Code	Vertical Datum	EPSG Code
14T_PK_2978.las	NAD83 (National Spatial Reference System 2011)	1116	North American Vertical Datum 1988	5103
14T_PK_2979.las	NAD83 (National Spatial Reference System 2011)	1116	North American Vertical Datum 1988	5103
14T_PK_2980.las	NAD83 (National Spatial Reference System 2011)	1116	North American Vertical Datum 1988	5103
14T_PK_2981.las	NAD83 (National Spatial Reference System 2011)	1116	North American Vertical Datum 1988	5103
14T_PK_2982.las	NAD83 (National Spatial Reference System 2011)	1116	North American Vertical Datum 1988	5103
14T_PK_2983.las	NAD83 (National Spatial Reference System 2011)	1116	North American Vertical Datum 1988	5103
14T_PK_2984.las	NAD83 (National Spatial Reference System 2011)	1116	North American Vertical Datum 1988	5103
14T_PK_2985.las	NAD83 (National Spatial Reference System 2011)	1116	North American Vertical Datum 1988	5103
14T_PK_2986.las	NAD83 (National Spatial Reference System 2011)	1116	North American Vertical Datum 1988	5103
14T_PK_2987.las	NAD83 (National Spatial Reference System 2011)	1116	North American Vertical Datum 1988	5103
14T_PK_2988.las	NAD83 (National Spatial Reference System 2011)	1116	North American Vertical Datum 1988	5103
14T_PK_2989.las	NAD83 (National Spatial Reference System 2011)	1116	North American Vertical Datum 1988	5103
14T_PK_2990.las	NAD83 (National Spatial Reference System 2011)	1116	North American Vertical Datum 1988	5103
14T_PK_2991.las	NAD83 (National Spatial Reference System 2011)	1116	North American Vertical Datum 1988	5103
14T_PK_2992.las	NAD83 (National Spatial Reference System 2011)	1116	North American Vertical Datum 1988	5103
14T_PK_2993.las	NAD83 (National Spatial Reference System 2011)	1116	North American Vertical Datum 1988	5103
14T_PK_2994.las	NAD83 (National Spatial Reference System 2011)	1116	North American Vertical Datum 1988	5103
14T_PK_2995.las	NAD83 (National Spatial Reference System 2011)	1116	North American Vertical Datum 1988	5103
14T_PK_2996.las	NAD83 (National Spatial Reference System 2011)	1116	North American Vertical Datum 1988	5103
14T_PK_2997.las	NAD83 (National Spatial Reference System 2011)	1116	North American Vertical Datum 1988	5103
14T_PK_2998.las	NAD83 (National Spatial Reference System 2011)	1116	North American Vertical Datum 1988	5103
14T_PK_2999.las	NAD83 (National Spatial Reference System 2011)	1116	North American Vertical Datum 1988	5103
14T_PK_3067.las	NAD83 (National Spatial Reference System 2011)	1116	North American Vertical Datum 1988	5103
14T_PK_3068.las	NAD83 (National Spatial Reference System 2011)	1116	North American Vertical Datum 1988	5103
14T_PK_3069.las	NAD83 (National Spatial Reference System 2011)	1116	North American Vertical Datum 1988	5103
14T_PK_3070.las	NAD83 (National Spatial Reference System 2011)	1116	North American Vertical Datum 1988	5103
14T_PK_3071.las	NAD83 (National Spatial Reference System 2011)	1116	North American Vertical Datum 1988	5103
14T_PK_3072.las	NAD83 (National Spatial Reference System 2011)	1116	North American Vertical Datum 1988	5103
14T_PK_3073.las	NAD83 (National Spatial Reference System 2011)	1116	North American Vertical Datum 1988	5103
14T_PK_3074.las	NAD83 (National Spatial Reference System 2011)	1116	North American Vertical Datum 1988	5103
14T_PK_3075.las	NAD83 (National Spatial Reference System 2011)	1116	North American Vertical Datum 1988	5103
14T_PK_3076.las	NAD83 (National Spatial Reference System 2011)	1116	North American Vertical Datum 1988	5103
14T_PK_3077.las	NAD83 (National Spatial Reference System 2011)	1116	North American Vertical Datum 1988	5103
14T_PK_3078.las	NAD83 (National Spatial Reference System 2011)	1116	North American Vertical Datum 1988	5103

DPH-4 Report on Datums (Tiled Data) - continued

File	Horizontal Datum	EPSG Code	Vertical Datum	EPSG Code
14T_PK_3079.las	NAD83 (National Spatial Reference System 2011)	1116	North American Vertical Datum 1988	5103
14T_PK_3080.las	NAD83 (National Spatial Reference System 2011)	1116	North American Vertical Datum 1988	5103
14T_PK_3081.las	NAD83 (National Spatial Reference System 2011)	1116	North American Vertical Datum 1988	5103
14T_PK_3082.las	NAD83 (National Spatial Reference System 2011)	1116	North American Vertical Datum 1988	5103
14T_PK_3083.las	NAD83 (National Spatial Reference System 2011)	1116	North American Vertical Datum 1988	5103
14T_PK_3084.las	NAD83 (National Spatial Reference System 2011)	1116	North American Vertical Datum 1988	5103
14T_PK_3085.las	NAD83 (National Spatial Reference System 2011)	1116	North American Vertical Datum 1988	5103
14T_PK_3086.las	NAD83 (National Spatial Reference System 2011)	1116	North American Vertical Datum 1988	5103
14T_PK_3087.las	NAD83 (National Spatial Reference System 2011)	1116	North American Vertical Datum 1988	5103
14T_PK_3088.las	NAD83 (National Spatial Reference System 2011)	1116	North American Vertical Datum 1988	5103
14T_PK_3089.las	NAD83 (National Spatial Reference System 2011)	1116	North American Vertical Datum 1988	5103
14T_PK_3090.las	NAD83 (National Spatial Reference System 2011)	1116	North American Vertical Datum 1988	5103
14T_PK_3091.las	NAD83 (National Spatial Reference System 2011)	1116	North American Vertical Datum 1988	5103
14T_PK_3092.las	NAD83 (National Spatial Reference System 2011)	1116	North American Vertical Datum 1988	5103
14T_PK_3093.las	NAD83 (National Spatial Reference System 2011)	1116	North American Vertical Datum 1988	5103
14T_PK_3094.las	NAD83 (National Spatial Reference System 2011)	1116	North American Vertical Datum 1988	5103
14T_PK_3095.las	NAD83 (National Spatial Reference System 2011)	1116	North American Vertical Datum 1988	5103
14T_PK_3096.las	NAD83 (National Spatial Reference System 2011)	1116	North American Vertical Datum 1988	5103
14T_PK_3097.las	NAD83 (National Spatial Reference System 2011)	1116	North American Vertical Datum 1988	5103
14T_PK_3098.las	NAD83 (National Spatial Reference System 2011)	1116	North American Vertical Datum 1988	5103
14T_PK_3099.las	NAD83 (National Spatial Reference System 2011)	1116	North American Vertical Datum 1988	5103
14T_PK_3167.las	NAD83 (National Spatial Reference System 2011)	1116	North American Vertical Datum 1988	5103
14T_PK_3168.las	NAD83 (National Spatial Reference System 2011)	1116	North American Vertical Datum 1988	5103
14T_PK_3169.las	NAD83 (National Spatial Reference System 2011)	1116	North American Vertical Datum 1988	5103
14T_PK_3170.las	NAD83 (National Spatial Reference System 2011)	1116	North American Vertical Datum 1988	5103
14T_PK_3171.las	NAD83 (National Spatial Reference System 2011)	1116	North American Vertical Datum 1988	5103
14T_PK_3172.las	NAD83 (National Spatial Reference System 2011)	1116	North American Vertical Datum 1988	5103
14T_PK_3173.las	NAD83 (National Spatial Reference System 2011)	1116	North American Vertical Datum 1988	5103
14T_PK_3174.las	NAD83 (National Spatial Reference System 2011)	1116	North American Vertical Datum 1988	5103
14T_PK_3175.las	NAD83 (National Spatial Reference System 2011)	1116	North American Vertical Datum 1988	5103
14T_PK_3176.las	NAD83 (National Spatial Reference System 2011)	1116	North American Vertical Datum 1988	5103
14T_PK_3177.las	NAD83 (National Spatial Reference System 2011)	1116	North American Vertical Datum 1988	5103
14T_PK_3178.las	NAD83 (National Spatial Reference System 2011)	1116	North American Vertical Datum 1988	5103
14T_PK_3179.las	NAD83 (National Spatial Reference System 2011)	1116	North American Vertical Datum 1988	5103

DPH-4 Report on Datums (Tiled Data) - continued

File	Horizontal Datum	EPSG Code	Vertical Datum	EPSG Code
14T_PK_3180.las	NAD83 (National Spatial Reference System 2011)	1116	North American Vertical Datum 1988	5103
14T_PK_3181.las	NAD83 (National Spatial Reference System 2011)	1116	North American Vertical Datum 1988	5103
14T_PK_3182.las	NAD83 (National Spatial Reference System 2011)	1116	North American Vertical Datum 1988	5103
14T_PK_3183.las	NAD83 (National Spatial Reference System 2011)	1116	North American Vertical Datum 1988	5103
14T_PK_3184.las	NAD83 (National Spatial Reference System 2011)	1116	North American Vertical Datum 1988	5103
14T_PK_3185.las	NAD83 (National Spatial Reference System 2011)	1116	North American Vertical Datum 1988	5103
14T_PK_3186.las	NAD83 (National Spatial Reference System 2011)	1116	North American Vertical Datum 1988	5103
14T_PK_3187.las	NAD83 (National Spatial Reference System 2011)	1116	North American Vertical Datum 1988	5103
14T_PK_3188.las	NAD83 (National Spatial Reference System 2011)	1116	North American Vertical Datum 1988	5103
14T_PK_3189.las	NAD83 (National Spatial Reference System 2011)	1116	North American Vertical Datum 1988	5103
14T_PK_3190.las	NAD83 (National Spatial Reference System 2011)	1116	North American Vertical Datum 1988	5103
14T_PK_3191.las	NAD83 (National Spatial Reference System 2011)	1116	North American Vertical Datum 1988	5103
14T_PK_3192.las	NAD83 (National Spatial Reference System 2011)	1116	North American Vertical Datum 1988	5103
14T_PK_3193.las	NAD83 (National Spatial Reference System 2011)	1116	North American Vertical Datum 1988	5103
14T_PK_3194.las	NAD83 (National Spatial Reference System 2011)	1116	North American Vertical Datum 1988	5103
14T_PK_3195.las	NAD83 (National Spatial Reference System 2011)	1116	North American Vertical Datum 1988	5103
14T_PK_3196.las	NAD83 (National Spatial Reference System 2011)	1116	North American Vertical Datum 1988	5103
14T_PK_3197.las	NAD83 (National Spatial Reference System 2011)	1116	North American Vertical Datum 1988	5103
14T_PK_3198.las	NAD83 (National Spatial Reference System 2011)	1116	North American Vertical Datum 1988	5103
14T_PK_3199.las	NAD83 (National Spatial Reference System 2011)	1116	North American Vertical Datum 1988	5103
14T_PK_3267.las	NAD83 (National Spatial Reference System 2011)	1116	North American Vertical Datum 1988	5103
14T_PK_3268.las	NAD83 (National Spatial Reference System 2011)	1116	North American Vertical Datum 1988	5103
14T_PK_3269.las	NAD83 (National Spatial Reference System 2011)	1116	North American Vertical Datum 1988	5103
14T_PK_3270.las	NAD83 (National Spatial Reference System 2011)	1116	North American Vertical Datum 1988	5103
14T_PK_3271.las	NAD83 (National Spatial Reference System 2011)	1116	North American Vertical Datum 1988	5103
14T_PK_3272.las	NAD83 (National Spatial Reference System 2011)	1116	North American Vertical Datum 1988	5103
14T_PK_3273.las	NAD83 (National Spatial Reference System 2011)	1116	North American Vertical Datum 1988	5103
14T_PK_3274.las	NAD83 (National Spatial Reference System 2011)	1116	North American Vertical Datum 1988	5103
14T_PK_3275.las	NAD83 (National Spatial Reference System 2011)	1116	North American Vertical Datum 1988	5103
14T_PK_3276.las	NAD83 (National Spatial Reference System 2011)	1116	North American Vertical Datum 1988	5103
14T_PK_3277.las	NAD83 (National Spatial Reference System 2011)	1116	North American Vertical Datum 1988	5103
14T_PK_3278.las	NAD83 (National Spatial Reference System 2011)	1116	North American Vertical Datum 1988	5103
14T_PK_3279.las	NAD83 (National Spatial Reference System 2011)	1116	North American Vertical Datum 1988	5103
14T_PK_3280.las	NAD83 (National Spatial Reference System 2011)	1116	North American Vertical Datum 1988	5103

DPH-4 Report on Datums (Tiled Data) - continued

File	Horizontal Datum	EPSG Code	Vertical Datum	EPSG Code
14T_PK_3281.las	NAD83 (National Spatial Reference System 2011)	1116	North American Vertical Datum 1988	5103
14T_PK_3282.las	NAD83 (National Spatial Reference System 2011)	1116	North American Vertical Datum 1988	5103
14T_PK_3283.las	NAD83 (National Spatial Reference System 2011)	1116	North American Vertical Datum 1988	5103
14T_PK_3284.las	NAD83 (National Spatial Reference System 2011)	1116	North American Vertical Datum 1988	5103
14T_PK_3285.las	NAD83 (National Spatial Reference System 2011)	1116	North American Vertical Datum 1988	5103
14T_PK_3286.las	NAD83 (National Spatial Reference System 2011)	1116	North American Vertical Datum 1988	5103
14T_PK_3287.las	NAD83 (National Spatial Reference System 2011)	1116	North American Vertical Datum 1988	5103
14T_PK_3288.las	NAD83 (National Spatial Reference System 2011)	1116	North American Vertical Datum 1988	5103
14T_PK_3289.las	NAD83 (National Spatial Reference System 2011)	1116	North American Vertical Datum 1988	5103
14T_PK_3290.las	NAD83 (National Spatial Reference System 2011)	1116	North American Vertical Datum 1988	5103
14T_PK_3291.las	NAD83 (National Spatial Reference System 2011)	1116	North American Vertical Datum 1988	5103
14T_PK_3292.las	NAD83 (National Spatial Reference System 2011)	1116	North American Vertical Datum 1988	5103
14T_PK_3293.las	NAD83 (National Spatial Reference System 2011)	1116	North American Vertical Datum 1988	5103
14T_PK_3294.las	NAD83 (National Spatial Reference System 2011)	1116	North American Vertical Datum 1988	5103
14T_PK_3295.las	NAD83 (National Spatial Reference System 2011)	1116	North American Vertical Datum 1988	5103
14T_PK_3296.las	NAD83 (National Spatial Reference System 2011)	1116	North American Vertical Datum 1988	5103
14T_PK_3297.las	NAD83 (National Spatial Reference System 2011)	1116	North American Vertical Datum 1988	5103
14T_PK_3298.las	NAD83 (National Spatial Reference System 2011)	1116	North American Vertical Datum 1988	5103
14T_PK_3299.las	NAD83 (National Spatial Reference System 2011)	1116	North American Vertical Datum 1988	5103
14T_PK_3367.las	NAD83 (National Spatial Reference System 2011)	1116	North American Vertical Datum 1988	5103
14T_PK_3368.las	NAD83 (National Spatial Reference System 2011)	1116	North American Vertical Datum 1988	5103
14T_PK_3369.las	NAD83 (National Spatial Reference System 2011)	1116	North American Vertical Datum 1988	5103
14T_PK_3370.las	NAD83 (National Spatial Reference System 2011)	1116	North American Vertical Datum 1988	5103
14T_PK_3371.las	NAD83 (National Spatial Reference System 2011)	1116	North American Vertical Datum 1988	5103
14T_PK_3372.las	NAD83 (National Spatial Reference System 2011)	1116	North American Vertical Datum 1988	5103
14T_PK_3373.las	NAD83 (National Spatial Reference System 2011)	1116	North American Vertical Datum 1988	5103
14T_PK_3374.las	NAD83 (National Spatial Reference System 2011)	1116	North American Vertical Datum 1988	5103
14T_PK_3375.las	NAD83 (National Spatial Reference System 2011)	1116	North American Vertical Datum 1988	5103
14T_PK_3376.las	NAD83 (National Spatial Reference System 2011)	1116	North American Vertical Datum 1988	5103
14T_PK_3377.las	NAD83 (National Spatial Reference System 2011)	1116	North American Vertical Datum 1988	5103
14T_PK_3378.las	NAD83 (National Spatial Reference System 2011)	1116	North American Vertical Datum 1988	5103
14T_PK_3379.las	NAD83 (National Spatial Reference System 2011)	1116	North American Vertical Datum 1988	5103
14T_PK_3380.las	NAD83 (National Spatial Reference System 2011)	1116	North American Vertical Datum 1988	5103
14T_PK_3381.las	NAD83 (National Spatial Reference System 2011)	1116	North American Vertical Datum 1988	5103

DPH-4 Report on Datums (Tiled Data) - continued

File	Horizontal Datum	EPSG Code	Vertical Datum	EPSG Code
14T_PK_3382.las	NAD83 (National Spatial Reference System 2011)	1116	North American Vertical Datum 1988	5103
14T_PK_3383.las	NAD83 (National Spatial Reference System 2011)	1116	North American Vertical Datum 1988	5103
14T_PK_3384.las	NAD83 (National Spatial Reference System 2011)	1116	North American Vertical Datum 1988	5103
14T_PK_3385.las	NAD83 (National Spatial Reference System 2011)	1116	North American Vertical Datum 1988	5103
14T_PK_3386.las	NAD83 (National Spatial Reference System 2011)	1116	North American Vertical Datum 1988	5103
14T_PK_3387.las	NAD83 (National Spatial Reference System 2011)	1116	North American Vertical Datum 1988	5103
14T_PK_3388.las	NAD83 (National Spatial Reference System 2011)	1116	North American Vertical Datum 1988	5103
14T_PK_3389.las	NAD83 (National Spatial Reference System 2011)	1116	North American Vertical Datum 1988	5103
14T_PK_3390.las	NAD83 (National Spatial Reference System 2011)	1116	North American Vertical Datum 1988	5103
14T_PK_3391.las	NAD83 (National Spatial Reference System 2011)	1116	North American Vertical Datum 1988	5103
14T_PK_3392.las	NAD83 (National Spatial Reference System 2011)	1116	North American Vertical Datum 1988	5103
14T_PK_3393.las	NAD83 (National Spatial Reference System 2011)	1116	North American Vertical Datum 1988	5103
14T_PK_3394.las	NAD83 (National Spatial Reference System 2011)	1116	North American Vertical Datum 1988	5103
14T_PK_3395.las	NAD83 (National Spatial Reference System 2011)	1116	North American Vertical Datum 1988	5103
14T_PK_3396.las	NAD83 (National Spatial Reference System 2011)	1116	North American Vertical Datum 1988	5103
14T_PK_3397.las	NAD83 (National Spatial Reference System 2011)	1116	North American Vertical Datum 1988	5103
14T_PK_3398.las	NAD83 (National Spatial Reference System 2011)	1116	North American Vertical Datum 1988	5103
14T_PK_3399.las	NAD83 (National Spatial Reference System 2011)	1116	North American Vertical Datum 1988	5103
14T_PK_3467.las	NAD83 (National Spatial Reference System 2011)	1116	North American Vertical Datum 1988	5103
14T_PK_3468.las	NAD83 (National Spatial Reference System 2011)	1116	North American Vertical Datum 1988	5103
14T_PK_3469.las	NAD83 (National Spatial Reference System 2011)	1116	North American Vertical Datum 1988	5103
14T_PK_3470.las	NAD83 (National Spatial Reference System 2011)	1116	North American Vertical Datum 1988	5103
14T_PK_3471.las	NAD83 (National Spatial Reference System 2011)	1116	North American Vertical Datum 1988	5103
14T_PK_3472.las	NAD83 (National Spatial Reference System 2011)	1116	North American Vertical Datum 1988	5103
14T_PK_3473.las	NAD83 (National Spatial Reference System 2011)	1116	North American Vertical Datum 1988	5103
14T_PK_3474.las	NAD83 (National Spatial Reference System 2011)	1116	North American Vertical Datum 1988	5103
14T_PK_3475.las	NAD83 (National Spatial Reference System 2011)	1116	North American Vertical Datum 1988	5103
14T_PK_3476.las	NAD83 (National Spatial Reference System 2011)	1116	North American Vertical Datum 1988	5103
14T_PK_3477.las	NAD83 (National Spatial Reference System 2011)	1116	North American Vertical Datum 1988	5103
14T_PK_3478.las	NAD83 (National Spatial Reference System 2011)	1116	North American Vertical Datum 1988	5103
14T_PK_3479.las	NAD83 (National Spatial Reference System 2011)	1116	North American Vertical Datum 1988	5103
14T_PK_3480.las	NAD83 (National Spatial Reference System 2011)	1116	North American Vertical Datum 1988	5103
14T_PK_3481.las	NAD83 (National Spatial Reference System 2011)	1116	North American Vertical Datum 1988	5103
14T_PK_3482.las	NAD83 (National Spatial Reference System 2011)	1116	North American Vertical Datum 1988	5103

DPH-4 Report on Datums (Tiled Data) - continued

File	Horizontal Datum	EPSG Code	Vertical Datum	EPSG Code
14T_PK_3483.las	NAD83 (National Spatial Reference System 2011)	1116	North American Vertical Datum 1988	5103
14T_PK_3484.las	NAD83 (National Spatial Reference System 2011)	1116	North American Vertical Datum 1988	5103
14T_PK_3485.las	NAD83 (National Spatial Reference System 2011)	1116	North American Vertical Datum 1988	5103
14T_PK_3486.las	NAD83 (National Spatial Reference System 2011)	1116	North American Vertical Datum 1988	5103
14T_PK_3487.las	NAD83 (National Spatial Reference System 2011)	1116	North American Vertical Datum 1988	5103
14T_PK_3488.las	NAD83 (National Spatial Reference System 2011)	1116	North American Vertical Datum 1988	5103
14T_PK_3489.las	NAD83 (National Spatial Reference System 2011)	1116	North American Vertical Datum 1988	5103
14T_PK_3490.las	NAD83 (National Spatial Reference System 2011)	1116	North American Vertical Datum 1988	5103
14T_PK_3491.las	NAD83 (National Spatial Reference System 2011)	1116	North American Vertical Datum 1988	5103
14T_PK_3492.las	NAD83 (National Spatial Reference System 2011)	1116	North American Vertical Datum 1988	5103
14T_PK_3493.las	NAD83 (National Spatial Reference System 2011)	1116	North American Vertical Datum 1988	5103
14T_PK_3494.las	NAD83 (National Spatial Reference System 2011)	1116	North American Vertical Datum 1988	5103
14T_PK_3495.las	NAD83 (National Spatial Reference System 2011)	1116	North American Vertical Datum 1988	5103
14T_PK_3496.las	NAD83 (National Spatial Reference System 2011)	1116	North American Vertical Datum 1988	5103
14T_PK_3497.las	NAD83 (National Spatial Reference System 2011)	1116	North American Vertical Datum 1988	5103
14T_PK_3498.las	NAD83 (National Spatial Reference System 2011)	1116	North American Vertical Datum 1988	5103
14T_PK_3499.las	NAD83 (National Spatial Reference System 2011)	1116	North American Vertical Datum 1988	5103
14T_PK_3567.las	NAD83 (National Spatial Reference System 2011)	1116	North American Vertical Datum 1988	5103
14T_PK_3568.las	NAD83 (National Spatial Reference System 2011)	1116	North American Vertical Datum 1988	5103
14T_PK_3569.las	NAD83 (National Spatial Reference System 2011)	1116	North American Vertical Datum 1988	5103
14T_PK_3570.las	NAD83 (National Spatial Reference System 2011)	1116	North American Vertical Datum 1988	5103
14T_PK_3571.las	NAD83 (National Spatial Reference System 2011)	1116	North American Vertical Datum 1988	5103
14T_PK_3572.las	NAD83 (National Spatial Reference System 2011)	1116	North American Vertical Datum 1988	5103
14T_PK_3573.las	NAD83 (National Spatial Reference System 2011)	1116	North American Vertical Datum 1988	5103
14T_PK_3574.las	NAD83 (National Spatial Reference System 2011)	1116	North American Vertical Datum 1988	5103
14T_PK_3575.las	NAD83 (National Spatial Reference System 2011)	1116	North American Vertical Datum 1988	5103
14T_PK_3576.las	NAD83 (National Spatial Reference System 2011)	1116	North American Vertical Datum 1988	5103
14T_PK_3577.las	NAD83 (National Spatial Reference System 2011)	1116	North American Vertical Datum 1988	5103
14T_PK_3578.las	NAD83 (National Spatial Reference System 2011)	1116	North American Vertical Datum 1988	5103
14T_PK_3579.las	NAD83 (National Spatial Reference System 2011)	1116	North American Vertical Datum 1988	5103
14T_PK_3580.las	NAD83 (National Spatial Reference System 2011)	1116	North American Vertical Datum 1988	5103
14T_PK_3581.las	NAD83 (National Spatial Reference System 2011)	1116	North American Vertical Datum 1988	5103
14T_PK_3582.las	NAD83 (National Spatial Reference System 2011)	1116	North American Vertical Datum 1988	5103
14T_PK_3583.las	NAD83 (National Spatial Reference System 2011)	1116	North American Vertical Datum 1988	5103

DPH-4 Report on Datums (Tiled Data) - continued

File	Horizontal Datum	EPSG Code	Vertical Datum	EPSG Code
14T_PK_3584.las	NAD83 (National Spatial Reference System 2011)	1116	North American Vertical Datum 1988	5103
14T_PK_3585.las	NAD83 (National Spatial Reference System 2011)	1116	North American Vertical Datum 1988	5103
14T_PK_3586.las	NAD83 (National Spatial Reference System 2011)	1116	North American Vertical Datum 1988	5103
14T_PK_3587.las	NAD83 (National Spatial Reference System 2011)	1116	North American Vertical Datum 1988	5103
14T_PK_3588.las	NAD83 (National Spatial Reference System 2011)	1116	North American Vertical Datum 1988	5103
14T_PK_3589.las	NAD83 (National Spatial Reference System 2011)	1116	North American Vertical Datum 1988	5103
14T_PK_3590.las	NAD83 (National Spatial Reference System 2011)	1116	North American Vertical Datum 1988	5103
14T_PK_3591.las	NAD83 (National Spatial Reference System 2011)	1116	North American Vertical Datum 1988	5103
14T_PK_3592.las	NAD83 (National Spatial Reference System 2011)	1116	North American Vertical Datum 1988	5103
14T_PK_3593.las	NAD83 (National Spatial Reference System 2011)	1116	North American Vertical Datum 1988	5103
14T_PK_3594.las	NAD83 (National Spatial Reference System 2011)	1116	North American Vertical Datum 1988	5103
14T_PK_3595.las	NAD83 (National Spatial Reference System 2011)	1116	North American Vertical Datum 1988	5103
14T_PK_3596.las	NAD83 (National Spatial Reference System 2011)	1116	North American Vertical Datum 1988	5103
14T_PK_3597.las	NAD83 (National Spatial Reference System 2011)	1116	North American Vertical Datum 1988	5103
14T_PK_3598.las	NAD83 (National Spatial Reference System 2011)	1116	North American Vertical Datum 1988	5103
14T_PK_3599.las	NAD83 (National Spatial Reference System 2011)	1116	North American Vertical Datum 1988	5103
14T_PK_3667.las	NAD83 (National Spatial Reference System 2011)	1116	North American Vertical Datum 1988	5103
14T_PK_3668.las	NAD83 (National Spatial Reference System 2011)	1116	North American Vertical Datum 1988	5103
14T_PK_3669.las	NAD83 (National Spatial Reference System 2011)	1116	North American Vertical Datum 1988	5103
14T_PK_3670.las	NAD83 (National Spatial Reference System 2011)	1116	North American Vertical Datum 1988	5103
14T_PK_3671.las	NAD83 (National Spatial Reference System 2011)	1116	North American Vertical Datum 1988	5103
14T_PK_3672.las	NAD83 (National Spatial Reference System 2011)	1116	North American Vertical Datum 1988	5103
14T_PK_3673.las	NAD83 (National Spatial Reference System 2011)	1116	North American Vertical Datum 1988	5103
14T_PK_3674.las	NAD83 (National Spatial Reference System 2011)	1116	North American Vertical Datum 1988	5103
14T_PK_3675.las	NAD83 (National Spatial Reference System 2011)	1116	North American Vertical Datum 1988	5103
14T_PK_3676.las	NAD83 (National Spatial Reference System 2011)	1116	North American Vertical Datum 1988	5103
14T_PK_3677.las	NAD83 (National Spatial Reference System 2011)	1116	North American Vertical Datum 1988	5103
14T_PK_3678.las	NAD83 (National Spatial Reference System 2011)	1116	North American Vertical Datum 1988	5103
14T_PK_3679.las	NAD83 (National Spatial Reference System 2011)	1116	North American Vertical Datum 1988	5103
14T_PK_3680.las	NAD83 (National Spatial Reference System 2011)	1116	North American Vertical Datum 1988	5103
14T_PK_3681.las	NAD83 (National Spatial Reference System 2011)	1116	North American Vertical Datum 1988	5103
14T_PK_3682.las	NAD83 (National Spatial Reference System 2011)	1116	North American Vertical Datum 1988	5103
14T_PK_3683.las	NAD83 (National Spatial Reference System 2011)	1116	North American Vertical Datum 1988	5103
14T_PK_3684.las	NAD83 (National Spatial Reference System 2011)	1116	North American Vertical Datum 1988	5103

DPH-4 Report on Datums (Tiled Data) - continued

File	Horizontal Datum	EPSG Code	Vertical Datum	EPSG Code
14T_PK_3685.las	NAD83 (National Spatial Reference System 2011)	1116	North American Vertical Datum 1988	5103
14T_PK_3686.las	NAD83 (National Spatial Reference System 2011)	1116	North American Vertical Datum 1988	5103
14T_PK_3687.las	NAD83 (National Spatial Reference System 2011)	1116	North American Vertical Datum 1988	5103
14T_PK_3688.las	NAD83 (National Spatial Reference System 2011)	1116	North American Vertical Datum 1988	5103
14T_PK_3689.las	NAD83 (National Spatial Reference System 2011)	1116	North American Vertical Datum 1988	5103
14T_PK_3690.las	NAD83 (National Spatial Reference System 2011)	1116	North American Vertical Datum 1988	5103
14T_PK_3691.las	NAD83 (National Spatial Reference System 2011)	1116	North American Vertical Datum 1988	5103
14T_PK_3692.las	NAD83 (National Spatial Reference System 2011)	1116	North American Vertical Datum 1988	5103
14T_PK_3693.las	NAD83 (National Spatial Reference System 2011)	1116	North American Vertical Datum 1988	5103
14T_PK_3694.las	NAD83 (National Spatial Reference System 2011)	1116	North American Vertical Datum 1988	5103
14T_PK_3695.las	NAD83 (National Spatial Reference System 2011)	1116	North American Vertical Datum 1988	5103
14T_PK_3696.las	NAD83 (National Spatial Reference System 2011)	1116	North American Vertical Datum 1988	5103
14T_PK_3697.las	NAD83 (National Spatial Reference System 2011)	1116	North American Vertical Datum 1988	5103
14T_PK_3698.las	NAD83 (National Spatial Reference System 2011)	1116	North American Vertical Datum 1988	5103
14T_PK_3699.las	NAD83 (National Spatial Reference System 2011)	1116	North American Vertical Datum 1988	5103
14T_PK_3767.las	NAD83 (National Spatial Reference System 2011)	1116	North American Vertical Datum 1988	5103
14T_PK_3768.las	NAD83 (National Spatial Reference System 2011)	1116	North American Vertical Datum 1988	5103
14T_PK_3769.las	NAD83 (National Spatial Reference System 2011)	1116	North American Vertical Datum 1988	5103
14T_PK_3770.las	NAD83 (National Spatial Reference System 2011)	1116	North American Vertical Datum 1988	5103
14T_PK_3771.las	NAD83 (National Spatial Reference System 2011)	1116	North American Vertical Datum 1988	5103
14T_PK_3772.las	NAD83 (National Spatial Reference System 2011)	1116	North American Vertical Datum 1988	5103
14T_PK_3773.las	NAD83 (National Spatial Reference System 2011)	1116	North American Vertical Datum 1988	5103
14T_PK_3774.las	NAD83 (National Spatial Reference System 2011)	1116	North American Vertical Datum 1988	5103
14T_PK_3775.las	NAD83 (National Spatial Reference System 2011)	1116	North American Vertical Datum 1988	5103
14T_PK_3776.las	NAD83 (National Spatial Reference System 2011)	1116	North American Vertical Datum 1988	5103
14T_PK_3777.las	NAD83 (National Spatial Reference System 2011)	1116	North American Vertical Datum 1988	5103
14T_PK_3778.las	NAD83 (National Spatial Reference System 2011)	1116	North American Vertical Datum 1988	5103
14T_PK_3779.las	NAD83 (National Spatial Reference System 2011)	1116	North American Vertical Datum 1988	5103
14T_PK_3780.las	NAD83 (National Spatial Reference System 2011)	1116	North American Vertical Datum 1988	5103
14T_PK_3781.las	NAD83 (National Spatial Reference System 2011)	1116	North American Vertical Datum 1988	5103
14T_PK_3782.las	NAD83 (National Spatial Reference System 2011)	1116	North American Vertical Datum 1988	5103
14T_PK_3783.las	NAD83 (National Spatial Reference System 2011)	1116	North American Vertical Datum 1988	5103
14T_PK_3784.las	NAD83 (National Spatial Reference System 2011)	1116	North American Vertical Datum 1988	5103
14T_PK_3785.las	NAD83 (National Spatial Reference System 2011)	1116	North American Vertical Datum 1988	5103

DPH-4 Report on Datums (Tiled Data) - continued

File	Horizontal Datum	EPSG Code	Vertical Datum	EPSG Code
14T_PK_3786.las	NAD83 (National Spatial Reference System 2011)	1116	North American Vertical Datum 1988	5103
14T_PK_3787.las	NAD83 (National Spatial Reference System 2011)	1116	North American Vertical Datum 1988	5103
14T_PK_3788.las	NAD83 (National Spatial Reference System 2011)	1116	North American Vertical Datum 1988	5103
14T_PK_3789.las	NAD83 (National Spatial Reference System 2011)	1116	North American Vertical Datum 1988	5103
14T_PK_3790.las	NAD83 (National Spatial Reference System 2011)	1116	North American Vertical Datum 1988	5103
14T_PK_3791.las	NAD83 (National Spatial Reference System 2011)	1116	North American Vertical Datum 1988	5103
14T_PK_3792.las	NAD83 (National Spatial Reference System 2011)	1116	North American Vertical Datum 1988	5103
14T_PK_3793.las	NAD83 (National Spatial Reference System 2011)	1116	North American Vertical Datum 1988	5103
14T_PK_3794.las	NAD83 (National Spatial Reference System 2011)	1116	North American Vertical Datum 1988	5103
14T_PK_3795.las	NAD83 (National Spatial Reference System 2011)	1116	North American Vertical Datum 1988	5103
14T_PK_3796.las	NAD83 (National Spatial Reference System 2011)	1116	North American Vertical Datum 1988	5103
14T_PK_3797.las	NAD83 (National Spatial Reference System 2011)	1116	North American Vertical Datum 1988	5103
14T_PK_3798.las	NAD83 (National Spatial Reference System 2011)	1116	North American Vertical Datum 1988	5103
14T_PK_3799.las	NAD83 (National Spatial Reference System 2011)	1116	North American Vertical Datum 1988	5103
14T_PK_3867.las	NAD83 (National Spatial Reference System 2011)	1116	North American Vertical Datum 1988	5103
14T_PK_3868.las	NAD83 (National Spatial Reference System 2011)	1116	North American Vertical Datum 1988	5103
14T_PK_3869.las	NAD83 (National Spatial Reference System 2011)	1116	North American Vertical Datum 1988	5103
14T_PK_3870.las	NAD83 (National Spatial Reference System 2011)	1116	North American Vertical Datum 1988	5103
14T_PK_3871.las	NAD83 (National Spatial Reference System 2011)	1116	North American Vertical Datum 1988	5103
14T_PK_3872.las	NAD83 (National Spatial Reference System 2011)	1116	North American Vertical Datum 1988	5103
14T_PK_3873.las	NAD83 (National Spatial Reference System 2011)	1116	North American Vertical Datum 1988	5103
14T_PK_3874.las	NAD83 (National Spatial Reference System 2011)	1116	North American Vertical Datum 1988	5103
14T_PK_3875.las	NAD83 (National Spatial Reference System 2011)	1116	North American Vertical Datum 1988	5103
14T_PK_3876.las	NAD83 (National Spatial Reference System 2011)	1116	North American Vertical Datum 1988	5103
14T_PK_3877.las	NAD83 (National Spatial Reference System 2011)	1116	North American Vertical Datum 1988	5103
14T_PK_3878.las	NAD83 (National Spatial Reference System 2011)	1116	North American Vertical Datum 1988	5103
14T_PK_3879.las	NAD83 (National Spatial Reference System 2011)	1116	North American Vertical Datum 1988	5103
14T_PK_3880.las	NAD83 (National Spatial Reference System 2011)	1116	North American Vertical Datum 1988	5103
14T_PK_3881.las	NAD83 (National Spatial Reference System 2011)	1116	North American Vertical Datum 1988	5103
14T_PK_3882.las	NAD83 (National Spatial Reference System 2011)	1116	North American Vertical Datum 1988	5103
14T_PK_3883.las	NAD83 (National Spatial Reference System 2011)	1116	North American Vertical Datum 1988	5103
14T_PK_3884.las	NAD83 (National Spatial Reference System 2011)	1116	North American Vertical Datum 1988	5103
14T_PK_3885.las	NAD83 (National Spatial Reference System 2011)	1116	North American Vertical Datum 1988	5103
14T_PK_3886.las	NAD83 (National Spatial Reference System 2011)	1116	North American Vertical Datum 1988	5103

DPH-4 Report on Datums (Tiled Data) - continued

File	Horizontal Datum	EPSG Code	Vertical Datum	EPSG Code
14T_PK_3887.las	NAD83 (National Spatial Reference System 2011)	1116	North American Vertical Datum 1988	5103
14T_PK_3888.las	NAD83 (National Spatial Reference System 2011)	1116	North American Vertical Datum 1988	5103
14T_PK_3889.las	NAD83 (National Spatial Reference System 2011)	1116	North American Vertical Datum 1988	5103
14T_PK_3890.las	NAD83 (National Spatial Reference System 2011)	1116	North American Vertical Datum 1988	5103
14T_PK_3891.las	NAD83 (National Spatial Reference System 2011)	1116	North American Vertical Datum 1988	5103
14T_PK_3892.las	NAD83 (National Spatial Reference System 2011)	1116	North American Vertical Datum 1988	5103
14T_PK_3893.las	NAD83 (National Spatial Reference System 2011)	1116	North American Vertical Datum 1988	5103
14T_PK_3894.las	NAD83 (National Spatial Reference System 2011)	1116	North American Vertical Datum 1988	5103
14T_PK_3895.las	NAD83 (National Spatial Reference System 2011)	1116	North American Vertical Datum 1988	5103
14T_PK_3896.las	NAD83 (National Spatial Reference System 2011)	1116	North American Vertical Datum 1988	5103
14T_PK_3897.las	NAD83 (National Spatial Reference System 2011)	1116	North American Vertical Datum 1988	5103
14T_PK_3898.las	NAD83 (National Spatial Reference System 2011)	1116	North American Vertical Datum 1988	5103
14T_PK_3899.las	NAD83 (National Spatial Reference System 2011)	1116	North American Vertical Datum 1988	5103
14T_PK_3967.las	NAD83 (National Spatial Reference System 2011)	1116	North American Vertical Datum 1988	5103
14T_PK_3968.las	NAD83 (National Spatial Reference System 2011)	1116	North American Vertical Datum 1988	5103
14T_PK_3969.las	NAD83 (National Spatial Reference System 2011)	1116	North American Vertical Datum 1988	5103
14T_PK_3970.las	NAD83 (National Spatial Reference System 2011)	1116	North American Vertical Datum 1988	5103
14T_PK_3971.las	NAD83 (National Spatial Reference System 2011)	1116	North American Vertical Datum 1988	5103
14T_PK_3972.las	NAD83 (National Spatial Reference System 2011)	1116	North American Vertical Datum 1988	5103
14T_PK_3973.las	NAD83 (National Spatial Reference System 2011)	1116	North American Vertical Datum 1988	5103
14T_PK_3974.las	NAD83 (National Spatial Reference System 2011)	1116	North American Vertical Datum 1988	5103
14T_PK_3975.las	NAD83 (National Spatial Reference System 2011)	1116	North American Vertical Datum 1988	5103
14T_PK_3976.las	NAD83 (National Spatial Reference System 2011)	1116	North American Vertical Datum 1988	5103
14T_PK_3977.las	NAD83 (National Spatial Reference System 2011)	1116	North American Vertical Datum 1988	5103
14T_PK_3978.las	NAD83 (National Spatial Reference System 2011)	1116	North American Vertical Datum 1988	5103
14T_PK_3979.las	NAD83 (National Spatial Reference System 2011)	1116	North American Vertical Datum 1988	5103
14T_PK_3980.las	NAD83 (National Spatial Reference System 2011)	1116	North American Vertical Datum 1988	5103
14T_PK_3981.las	NAD83 (National Spatial Reference System 2011)	1116	North American Vertical Datum 1988	5103
14T_PK_3982.las	NAD83 (National Spatial Reference System 2011)	1116	North American Vertical Datum 1988	5103
14T_PK_3983.las	NAD83 (National Spatial Reference System 2011)	1116	North American Vertical Datum 1988	5103
14T_PK_3984.las	NAD83 (National Spatial Reference System 2011)	1116	North American Vertical Datum 1988	5103
14T_PK_3985.las	NAD83 (National Spatial Reference System 2011)	1116	North American Vertical Datum 1988	5103
14T_PK_3986.las	NAD83 (National Spatial Reference System 2011)	1116	North American Vertical Datum 1988	5103
14T_PK_3987.las	NAD83 (National Spatial Reference System 2011)	1116	North American Vertical Datum 1988	5103

DPH-4 Report on Datums (Tiled Data) - continued

File	Horizontal Datum	EPSG Code	Vertical Datum	EPSG Code
14T_PK_3988.las	NAD83 (National Spatial Reference System 2011)	1116	North American Vertical Datum 1988	5103
14T_PK_3989.las	NAD83 (National Spatial Reference System 2011)	1116	North American Vertical Datum 1988	5103
14T_PK_3990.las	NAD83 (National Spatial Reference System 2011)	1116	North American Vertical Datum 1988	5103
14T_PK_3991.las	NAD83 (National Spatial Reference System 2011)	1116	North American Vertical Datum 1988	5103
14T_PK_3992.las	NAD83 (National Spatial Reference System 2011)	1116	North American Vertical Datum 1988	5103
14T_PK_3993.las	NAD83 (National Spatial Reference System 2011)	1116	North American Vertical Datum 1988	5103
14T_PK_3994.las	NAD83 (National Spatial Reference System 2011)	1116	North American Vertical Datum 1988	5103
14T_PK_3995.las	NAD83 (National Spatial Reference System 2011)	1116	North American Vertical Datum 1988	5103
14T_PK_3996.las	NAD83 (National Spatial Reference System 2011)	1116	North American Vertical Datum 1988	5103
14T_PK_3997.las	NAD83 (National Spatial Reference System 2011)	1116	North American Vertical Datum 1988	5103
14T_PK_3998.las	NAD83 (National Spatial Reference System 2011)	1116	North American Vertical Datum 1988	5103
14T_PK_3999.las	NAD83 (National Spatial Reference System 2011)	1116	North American Vertical Datum 1988	5103
14T_PK_4067.las	NAD83 (National Spatial Reference System 2011)	1116	North American Vertical Datum 1988	5103
14T_PK_4068.las	NAD83 (National Spatial Reference System 2011)	1116	North American Vertical Datum 1988	5103
14T_PK_4069.las	NAD83 (National Spatial Reference System 2011)	1116	North American Vertical Datum 1988	5103
14T_PK_4070.las	NAD83 (National Spatial Reference System 2011)	1116	North American Vertical Datum 1988	5103
14T_PK_4071.las	NAD83 (National Spatial Reference System 2011)	1116	North American Vertical Datum 1988	5103
14T_PK_4072.las	NAD83 (National Spatial Reference System 2011)	1116	North American Vertical Datum 1988	5103
14T_PK_4073.las	NAD83 (National Spatial Reference System 2011)	1116	North American Vertical Datum 1988	5103
14T_PK_4074.las	NAD83 (National Spatial Reference System 2011)	1116	North American Vertical Datum 1988	5103
14T_PK_4075.las	NAD83 (National Spatial Reference System 2011)	1116	North American Vertical Datum 1988	5103
14T_PK_4076.las	NAD83 (National Spatial Reference System 2011)	1116	North American Vertical Datum 1988	5103
14T_PK_4077.las	NAD83 (National Spatial Reference System 2011)	1116	North American Vertical Datum 1988	5103
14T_PK_4078.las	NAD83 (National Spatial Reference System 2011)	1116	North American Vertical Datum 1988	5103
14T_PK_4079.las	NAD83 (National Spatial Reference System 2011)	1116	North American Vertical Datum 1988	5103
14T_PK_4080.las	NAD83 (National Spatial Reference System 2011)	1116	North American Vertical Datum 1988	5103
14T_PK_4081.las	NAD83 (National Spatial Reference System 2011)	1116	North American Vertical Datum 1988	5103
14T_PK_4082.las	NAD83 (National Spatial Reference System 2011)	1116	North American Vertical Datum 1988	5103
14T_PK_4083.las	NAD83 (National Spatial Reference System 2011)	1116	North American Vertical Datum 1988	5103
14T_PK_4084.las	NAD83 (National Spatial Reference System 2011)	1116	North American Vertical Datum 1988	5103
14T_PK_4085.las	NAD83 (National Spatial Reference System 2011)	1116	North American Vertical Datum 1988	5103
14T_PK_4086.las	NAD83 (National Spatial Reference System 2011)	1116	North American Vertical Datum 1988	5103
14T_PK_4087.las	NAD83 (National Spatial Reference System 2011)	1116	North American Vertical Datum 1988	5103
14T_PK_4088.las	NAD83 (National Spatial Reference System 2011)	1116	North American Vertical Datum 1988	5103

DPH-4 Report on Datums (Tiled Data) - continued

File	Horizontal Datum	EPSG Code	Vertical Datum	EPSG Code
14T_PK_4089.las	NAD83 (National Spatial Reference System 2011)	1116	North American Vertical Datum 1988	5103
14T_PK_4090.las	NAD83 (National Spatial Reference System 2011)	1116	North American Vertical Datum 1988	5103
14T_PK_4091.las	NAD83 (National Spatial Reference System 2011)	1116	North American Vertical Datum 1988	5103
14T_PK_4092.las	NAD83 (National Spatial Reference System 2011)	1116	North American Vertical Datum 1988	5103
14T_PK_4093.las	NAD83 (National Spatial Reference System 2011)	1116	North American Vertical Datum 1988	5103
14T_PK_4094.las	NAD83 (National Spatial Reference System 2011)	1116	North American Vertical Datum 1988	5103
14T_PK_4095.las	NAD83 (National Spatial Reference System 2011)	1116	North American Vertical Datum 1988	5103
14T_PK_4096.las	NAD83 (National Spatial Reference System 2011)	1116	North American Vertical Datum 1988	5103
14T_PK_4097.las	NAD83 (National Spatial Reference System 2011)	1116	North American Vertical Datum 1988	5103
14T_PK_4098.las	NAD83 (National Spatial Reference System 2011)	1116	North American Vertical Datum 1988	5103
14T_PK_4099.las	NAD83 (National Spatial Reference System 2011)	1116	North American Vertical Datum 1988	5103
14T_PK_4167.las	NAD83 (National Spatial Reference System 2011)	1116	North American Vertical Datum 1988	5103
14T_PK_4168.las	NAD83 (National Spatial Reference System 2011)	1116	North American Vertical Datum 1988	5103
14T_PK_4169.las	NAD83 (National Spatial Reference System 2011)	1116	North American Vertical Datum 1988	5103
14T_PK_4170.las	NAD83 (National Spatial Reference System 2011)	1116	North American Vertical Datum 1988	5103
14T_PK_4171.las	NAD83 (National Spatial Reference System 2011)	1116	North American Vertical Datum 1988	5103
14T_PK_4172.las	NAD83 (National Spatial Reference System 2011)	1116	North American Vertical Datum 1988	5103
14T_PK_4173.las	NAD83 (National Spatial Reference System 2011)	1116	North American Vertical Datum 1988	5103
14T_PK_4174.las	NAD83 (National Spatial Reference System 2011)	1116	North American Vertical Datum 1988	5103
14T_PK_4175.las	NAD83 (National Spatial Reference System 2011)	1116	North American Vertical Datum 1988	5103
14T_PK_4176.las	NAD83 (National Spatial Reference System 2011)	1116	North American Vertical Datum 1988	5103
14T_PK_4177.las	NAD83 (National Spatial Reference System 2011)	1116	North American Vertical Datum 1988	5103
14T_PK_4178.las	NAD83 (National Spatial Reference System 2011)	1116	North American Vertical Datum 1988	5103
14T_PK_4179.las	NAD83 (National Spatial Reference System 2011)	1116	North American Vertical Datum 1988	5103
14T_PK_4180.las	NAD83 (National Spatial Reference System 2011)	1116	North American Vertical Datum 1988	5103
14T_PK_4181.las	NAD83 (National Spatial Reference System 2011)	1116	North American Vertical Datum 1988	5103
14T_PK_4182.las	NAD83 (National Spatial Reference System 2011)	1116	North American Vertical Datum 1988	5103
14T_PK_4183.las	NAD83 (National Spatial Reference System 2011)	1116	North American Vertical Datum 1988	5103
14T_PK_4184.las	NAD83 (National Spatial Reference System 2011)	1116	North American Vertical Datum 1988	5103
14T_PK_4185.las	NAD83 (National Spatial Reference System 2011)	1116	North American Vertical Datum 1988	5103
14T_PK_4186.las	NAD83 (National Spatial Reference System 2011)	1116	North American Vertical Datum 1988	5103
14T_PK_4187.las	NAD83 (National Spatial Reference System 2011)	1116	North American Vertical Datum 1988	5103
14T_PK_4188.las	NAD83 (National Spatial Reference System 2011)	1116	North American Vertical Datum 1988	5103
14T_PK_4189.las	NAD83 (National Spatial Reference System 2011)	1116	North American Vertical Datum 1988	5103

DPH-4 Report on Datums (Tiled Data) - continued

File	Horizontal Datum	EPSG Code	Vertical Datum	EPSG Code
14T_PK_4190.las	NAD83 (National Spatial Reference System 2011)	1116	North American Vertical Datum 1988	5103
14T_PK_4191.las	NAD83 (National Spatial Reference System 2011)	1116	North American Vertical Datum 1988	5103
14T_PK_4192.las	NAD83 (National Spatial Reference System 2011)	1116	North American Vertical Datum 1988	5103
14T_PK_4193.las	NAD83 (National Spatial Reference System 2011)	1116	North American Vertical Datum 1988	5103
14T_PK_4194.las	NAD83 (National Spatial Reference System 2011)	1116	North American Vertical Datum 1988	5103
14T_PK_4195.las	NAD83 (National Spatial Reference System 2011)	1116	North American Vertical Datum 1988	5103
14T_PK_4196.las	NAD83 (National Spatial Reference System 2011)	1116	North American Vertical Datum 1988	5103
14T_PK_4197.las	NAD83 (National Spatial Reference System 2011)	1116	North American Vertical Datum 1988	5103
14T_PK_4198.las	NAD83 (National Spatial Reference System 2011)	1116	North American Vertical Datum 1988	5103
14T_PK_4199.las	NAD83 (National Spatial Reference System 2011)	1116	North American Vertical Datum 1988	5103
14T_PK_4267.las	NAD83 (National Spatial Reference System 2011)	1116	North American Vertical Datum 1988	5103
14T_PK_4268.las	NAD83 (National Spatial Reference System 2011)	1116	North American Vertical Datum 1988	5103
14T_PK_4269.las	NAD83 (National Spatial Reference System 2011)	1116	North American Vertical Datum 1988	5103
14T_PK_4270.las	NAD83 (National Spatial Reference System 2011)	1116	North American Vertical Datum 1988	5103
14T_PK_4271.las	NAD83 (National Spatial Reference System 2011)	1116	North American Vertical Datum 1988	5103
14T_PK_4272.las	NAD83 (National Spatial Reference System 2011)	1116	North American Vertical Datum 1988	5103
14T_PK_4273.las	NAD83 (National Spatial Reference System 2011)	1116	North American Vertical Datum 1988	5103
14T_PK_4274.las	NAD83 (National Spatial Reference System 2011)	1116	North American Vertical Datum 1988	5103
14T_PK_4275.las	NAD83 (National Spatial Reference System 2011)	1116	North American Vertical Datum 1988	5103
14T_PK_4276.las	NAD83 (National Spatial Reference System 2011)	1116	North American Vertical Datum 1988	5103
14T_PK_4277.las	NAD83 (National Spatial Reference System 2011)	1116	North American Vertical Datum 1988	5103
14T_PK_4278.las	NAD83 (National Spatial Reference System 2011)	1116	North American Vertical Datum 1988	5103
14T_PK_4279.las	NAD83 (National Spatial Reference System 2011)	1116	North American Vertical Datum 1988	5103
14T_PK_4280.las	NAD83 (National Spatial Reference System 2011)	1116	North American Vertical Datum 1988	5103
14T_PK_4281.las	NAD83 (National Spatial Reference System 2011)	1116	North American Vertical Datum 1988	5103
14T_PK_4282.las	NAD83 (National Spatial Reference System 2011)	1116	North American Vertical Datum 1988	5103
14T_PK_4283.las	NAD83 (National Spatial Reference System 2011)	1116	North American Vertical Datum 1988	5103
14T_PK_4284.las	NAD83 (National Spatial Reference System 2011)	1116	North American Vertical Datum 1988	5103
14T_PK_4285.las	NAD83 (National Spatial Reference System 2011)	1116	North American Vertical Datum 1988	5103
14T_PK_4286.las	NAD83 (National Spatial Reference System 2011)	1116	North American Vertical Datum 1988	5103
14T_PK_4287.las	NAD83 (National Spatial Reference System 2011)	1116	North American Vertical Datum 1988	5103
14T_PK_4288.las	NAD83 (National Spatial Reference System 2011)	1116	North American Vertical Datum 1988	5103
14T_PK_4289.las	NAD83 (National Spatial Reference System 2011)	1116	North American Vertical Datum 1988	5103
14T_PK_4290.las	NAD83 (National Spatial Reference System 2011)	1116	North American Vertical Datum 1988	5103

DPH-4 Report on Datums (Tiled Data) - continued

File	Horizontal Datum	EPSG Code	Vertical Datum	EPSG Code
14T_PK_4291.las	NAD83 (National Spatial Reference System 2011)	1116	North American Vertical Datum 1988	5103
14T_PK_4292.las	NAD83 (National Spatial Reference System 2011)	1116	North American Vertical Datum 1988	5103
14T_PK_4293.las	NAD83 (National Spatial Reference System 2011)	1116	North American Vertical Datum 1988	5103
14T_PK_4294.las	NAD83 (National Spatial Reference System 2011)	1116	North American Vertical Datum 1988	5103
14T_PK_4295.las	NAD83 (National Spatial Reference System 2011)	1116	North American Vertical Datum 1988	5103
14T_PK_4296.las	NAD83 (National Spatial Reference System 2011)	1116	North American Vertical Datum 1988	5103
14T_PK_4297.las	NAD83 (National Spatial Reference System 2011)	1116	North American Vertical Datum 1988	5103
14T_PK_4298.las	NAD83 (National Spatial Reference System 2011)	1116	North American Vertical Datum 1988	5103
14T_PK_4299.las	NAD83 (National Spatial Reference System 2011)	1116	North American Vertical Datum 1988	5103
14T_PK_4367.las	NAD83 (National Spatial Reference System 2011)	1116	North American Vertical Datum 1988	5103
14T_PK_4368.las	NAD83 (National Spatial Reference System 2011)	1116	North American Vertical Datum 1988	5103
14T_PK_4369.las	NAD83 (National Spatial Reference System 2011)	1116	North American Vertical Datum 1988	5103
14T_PK_4370.las	NAD83 (National Spatial Reference System 2011)	1116	North American Vertical Datum 1988	5103
14T_PK_4371.las	NAD83 (National Spatial Reference System 2011)	1116	North American Vertical Datum 1988	5103
14T_PK_4372.las	NAD83 (National Spatial Reference System 2011)	1116	North American Vertical Datum 1988	5103
14T_PK_4373.las	NAD83 (National Spatial Reference System 2011)	1116	North American Vertical Datum 1988	5103
14T_PK_4374.las	NAD83 (National Spatial Reference System 2011)	1116	North American Vertical Datum 1988	5103
14T_PK_4375.las	NAD83 (National Spatial Reference System 2011)	1116	North American Vertical Datum 1988	5103
14T_PK_4376.las	NAD83 (National Spatial Reference System 2011)	1116	North American Vertical Datum 1988	5103
14T_PK_4377.las	NAD83 (National Spatial Reference System 2011)	1116	North American Vertical Datum 1988	5103
14T_PK_4378.las	NAD83 (National Spatial Reference System 2011)	1116	North American Vertical Datum 1988	5103
14T_PK_4379.las	NAD83 (National Spatial Reference System 2011)	1116	North American Vertical Datum 1988	5103
14T_PK_4380.las	NAD83 (National Spatial Reference System 2011)	1116	North American Vertical Datum 1988	5103
14T_PK_4381.las	NAD83 (National Spatial Reference System 2011)	1116	North American Vertical Datum 1988	5103
14T_PK_4382.las	NAD83 (National Spatial Reference System 2011)	1116	North American Vertical Datum 1988	5103
14T_PK_4383.las	NAD83 (National Spatial Reference System 2011)	1116	North American Vertical Datum 1988	5103
14T_PK_4384.las	NAD83 (National Spatial Reference System 2011)	1116	North American Vertical Datum 1988	5103
14T_PK_4385.las	NAD83 (National Spatial Reference System 2011)	1116	North American Vertical Datum 1988	5103
14T_PK_4386.las	NAD83 (National Spatial Reference System 2011)	1116	North American Vertical Datum 1988	5103
14T_PK_4387.las	NAD83 (National Spatial Reference System 2011)	1116	North American Vertical Datum 1988	5103
14T_PK_4388.las	NAD83 (National Spatial Reference System 2011)	1116	North American Vertical Datum 1988	5103
14T_PK_4389.las	NAD83 (National Spatial Reference System 2011)	1116	North American Vertical Datum 1988	5103
14T_PK_4390.las	NAD83 (National Spatial Reference System 2011)	1116	North American Vertical Datum 1988	5103
14T_PK_4391.las	NAD83 (National Spatial Reference System 2011)	1116	North American Vertical Datum 1988	5103

DPH-4 Report on Datums (Tiled Data) - continued

File	Horizontal Datum	EPSG Code	Vertical Datum	EPSG Code
14T_PK_4392.las	NAD83 (National Spatial Reference System 2011)	1116	North American Vertical Datum 1988	5103
14T_PK_4393.las	NAD83 (National Spatial Reference System 2011)	1116	North American Vertical Datum 1988	5103
14T_PK_4394.las	NAD83 (National Spatial Reference System 2011)	1116	North American Vertical Datum 1988	5103
14T_PK_4395.las	NAD83 (National Spatial Reference System 2011)	1116	North American Vertical Datum 1988	5103
14T_PK_4396.las	NAD83 (National Spatial Reference System 2011)	1116	North American Vertical Datum 1988	5103
14T_PK_4397.las	NAD83 (National Spatial Reference System 2011)	1116	North American Vertical Datum 1988	5103
14T_PK_4398.las	NAD83 (National Spatial Reference System 2011)	1116	North American Vertical Datum 1988	5103
14T_PK_4399.las	NAD83 (National Spatial Reference System 2011)	1116	North American Vertical Datum 1988	5103
14T_PK_4467.las	NAD83 (National Spatial Reference System 2011)	1116	North American Vertical Datum 1988	5103
14T_PK_4468.las	NAD83 (National Spatial Reference System 2011)	1116	North American Vertical Datum 1988	5103
14T_PK_4469.las	NAD83 (National Spatial Reference System 2011)	1116	North American Vertical Datum 1988	5103
14T_PK_4470.las	NAD83 (National Spatial Reference System 2011)	1116	North American Vertical Datum 1988	5103
14T_PK_4471.las	NAD83 (National Spatial Reference System 2011)	1116	North American Vertical Datum 1988	5103
14T_PK_4472.las	NAD83 (National Spatial Reference System 2011)	1116	North American Vertical Datum 1988	5103
14T_PK_4473.las	NAD83 (National Spatial Reference System 2011)	1116	North American Vertical Datum 1988	5103
14T_PK_4474.las	NAD83 (National Spatial Reference System 2011)	1116	North American Vertical Datum 1988	5103
14T_PK_4475.las	NAD83 (National Spatial Reference System 2011)	1116	North American Vertical Datum 1988	5103
14T_PK_4476.las	NAD83 (National Spatial Reference System 2011)	1116	North American Vertical Datum 1988	5103
14T_PK_4477.las	NAD83 (National Spatial Reference System 2011)	1116	North American Vertical Datum 1988	5103
14T_PK_4478.las	NAD83 (National Spatial Reference System 2011)	1116	North American Vertical Datum 1988	5103
14T_PK_4479.las	NAD83 (National Spatial Reference System 2011)	1116	North American Vertical Datum 1988	5103
14T_PK_4480.las	NAD83 (National Spatial Reference System 2011)	1116	North American Vertical Datum 1988	5103
14T_PK_4481.las	NAD83 (National Spatial Reference System 2011)	1116	North American Vertical Datum 1988	5103
14T_PK_4482.las	NAD83 (National Spatial Reference System 2011)	1116	North American Vertical Datum 1988	5103
14T_PK_4483.las	NAD83 (National Spatial Reference System 2011)	1116	North American Vertical Datum 1988	5103
14T_PK_4484.las	NAD83 (National Spatial Reference System 2011)	1116	North American Vertical Datum 1988	5103
14T_PK_4485.las	NAD83 (National Spatial Reference System 2011)	1116	North American Vertical Datum 1988	5103
14T_PK_4486.las	NAD83 (National Spatial Reference System 2011)	1116	North American Vertical Datum 1988	5103
14T_PK_4487.las	NAD83 (National Spatial Reference System 2011)	1116	North American Vertical Datum 1988	5103
14T_PK_4488.las	NAD83 (National Spatial Reference System 2011)	1116	North American Vertical Datum 1988	5103
14T_PK_4489.las	NAD83 (National Spatial Reference System 2011)	1116	North American Vertical Datum 1988	5103
14T_PK_4490.las	NAD83 (National Spatial Reference System 2011)	1116	North American Vertical Datum 1988	5103
14T_PK_4491.las	NAD83 (National Spatial Reference System 2011)	1116	North American Vertical Datum 1988	5103
14T_PK_4492.las	NAD83 (National Spatial Reference System 2011)	1116	North American Vertical Datum 1988	5103

DPH-4 Report on Datums (Tiled Data) - continued

File	Horizontal Datum	EPSG Code	Vertical Datum	EPSG Code
14T_PK_4493.las	NAD83 (National Spatial Reference System 2011)	1116	North American Vertical Datum 1988	5103
14T_PK_4494.las	NAD83 (National Spatial Reference System 2011)	1116	North American Vertical Datum 1988	5103
14T_PK_4495.las	NAD83 (National Spatial Reference System 2011)	1116	North American Vertical Datum 1988	5103
14T_PK_4496.las	NAD83 (National Spatial Reference System 2011)	1116	North American Vertical Datum 1988	5103
14T_PK_4497.las	NAD83 (National Spatial Reference System 2011)	1116	North American Vertical Datum 1988	5103
14T_PK_4498.las	NAD83 (National Spatial Reference System 2011)	1116	North American Vertical Datum 1988	5103
14T_PK_4499.las	NAD83 (National Spatial Reference System 2011)	1116	North American Vertical Datum 1988	5103
14T_PK_4567.las	NAD83 (National Spatial Reference System 2011)	1116	North American Vertical Datum 1988	5103
14T_PK_4568.las	NAD83 (National Spatial Reference System 2011)	1116	North American Vertical Datum 1988	5103
14T_PK_4569.las	NAD83 (National Spatial Reference System 2011)	1116	North American Vertical Datum 1988	5103
14T_PK_4570.las	NAD83 (National Spatial Reference System 2011)	1116	North American Vertical Datum 1988	5103
14T_PK_4571.las	NAD83 (National Spatial Reference System 2011)	1116	North American Vertical Datum 1988	5103
14T_PK_4572.las	NAD83 (National Spatial Reference System 2011)	1116	North American Vertical Datum 1988	5103
14T_PK_4573.las	NAD83 (National Spatial Reference System 2011)	1116	North American Vertical Datum 1988	5103
14T_PK_4574.las	NAD83 (National Spatial Reference System 2011)	1116	North American Vertical Datum 1988	5103
14T_PK_4575.las	NAD83 (National Spatial Reference System 2011)	1116	North American Vertical Datum 1988	5103
14T_PK_4576.las	NAD83 (National Spatial Reference System 2011)	1116	North American Vertical Datum 1988	5103
14T_PK_4577.las	NAD83 (National Spatial Reference System 2011)	1116	North American Vertical Datum 1988	5103
14T_PK_4578.las	NAD83 (National Spatial Reference System 2011)	1116	North American Vertical Datum 1988	5103
14T_PK_4579.las	NAD83 (National Spatial Reference System 2011)	1116	North American Vertical Datum 1988	5103
14T_PK_4580.las	NAD83 (National Spatial Reference System 2011)	1116	North American Vertical Datum 1988	5103
14T_PK_4581.las	NAD83 (National Spatial Reference System 2011)	1116	North American Vertical Datum 1988	5103
14T_PK_4582.las	NAD83 (National Spatial Reference System 2011)	1116	North American Vertical Datum 1988	5103
14T_PK_4583.las	NAD83 (National Spatial Reference System 2011)	1116	North American Vertical Datum 1988	5103
14T_PK_4584.las	NAD83 (National Spatial Reference System 2011)	1116	North American Vertical Datum 1988	5103
14T_PK_4585.las	NAD83 (National Spatial Reference System 2011)	1116	North American Vertical Datum 1988	5103
14T_PK_4586.las	NAD83 (National Spatial Reference System 2011)	1116	North American Vertical Datum 1988	5103
14T_PK_4587.las	NAD83 (National Spatial Reference System 2011)	1116	North American Vertical Datum 1988	5103
14T_PK_4588.las	NAD83 (National Spatial Reference System 2011)	1116	North American Vertical Datum 1988	5103
14T_PK_4589.las	NAD83 (National Spatial Reference System 2011)	1116	North American Vertical Datum 1988	5103
14T_PK_4590.las	NAD83 (National Spatial Reference System 2011)	1116	North American Vertical Datum 1988	5103
14T_PK_4591.las	NAD83 (National Spatial Reference System 2011)	1116	North American Vertical Datum 1988	5103
14T_PK_4592.las	NAD83 (National Spatial Reference System 2011)	1116	North American Vertical Datum 1988	5103
14T_PK_4593.las	NAD83 (National Spatial Reference System 2011)	1116	North American Vertical Datum 1988	5103

DPH-4 Report on Datums (Tiled Data) - continued

File	Horizontal Datum	EPSG Code	Vertical Datum	EPSG Code
14T_PK_4594.las	NAD83 (National Spatial Reference System 2011)	1116	North American Vertical Datum 1988	5103
14T_PK_4595.las	NAD83 (National Spatial Reference System 2011)	1116	North American Vertical Datum 1988	5103
14T_PK_4596.las	NAD83 (National Spatial Reference System 2011)	1116	North American Vertical Datum 1988	5103
14T_PK_4597.las	NAD83 (National Spatial Reference System 2011)	1116	North American Vertical Datum 1988	5103
14T_PK_4598.las	NAD83 (National Spatial Reference System 2011)	1116	North American Vertical Datum 1988	5103
14T_PK_4599.las	NAD83 (National Spatial Reference System 2011)	1116	North American Vertical Datum 1988	5103
14T_PK_4667.las	NAD83 (National Spatial Reference System 2011)	1116	North American Vertical Datum 1988	5103
14T_PK_4668.las	NAD83 (National Spatial Reference System 2011)	1116	North American Vertical Datum 1988	5103
14T_PK_4669.las	NAD83 (National Spatial Reference System 2011)	1116	North American Vertical Datum 1988	5103
14T_PK_4670.las	NAD83 (National Spatial Reference System 2011)	1116	North American Vertical Datum 1988	5103
14T_PK_4671.las	NAD83 (National Spatial Reference System 2011)	1116	North American Vertical Datum 1988	5103
14T_PK_4672.las	NAD83 (National Spatial Reference System 2011)	1116	North American Vertical Datum 1988	5103
14T_PK_4673.las	NAD83 (National Spatial Reference System 2011)	1116	North American Vertical Datum 1988	5103
14T_PK_4674.las	NAD83 (National Spatial Reference System 2011)	1116	North American Vertical Datum 1988	5103
14T_PK_4675.las	NAD83 (National Spatial Reference System 2011)	1116	North American Vertical Datum 1988	5103
14T_PK_4676.las	NAD83 (National Spatial Reference System 2011)	1116	North American Vertical Datum 1988	5103
14T_PK_4677.las	NAD83 (National Spatial Reference System 2011)	1116	North American Vertical Datum 1988	5103
14T_PK_4678.las	NAD83 (National Spatial Reference System 2011)	1116	North American Vertical Datum 1988	5103
14T_PK_4679.las	NAD83 (National Spatial Reference System 2011)	1116	North American Vertical Datum 1988	5103
14T_PK_4680.las	NAD83 (National Spatial Reference System 2011)	1116	North American Vertical Datum 1988	5103
14T_PK_4681.las	NAD83 (National Spatial Reference System 2011)	1116	North American Vertical Datum 1988	5103
14T_PK_4682.las	NAD83 (National Spatial Reference System 2011)	1116	North American Vertical Datum 1988	5103
14T_PK_4683.las	NAD83 (National Spatial Reference System 2011)	1116	North American Vertical Datum 1988	5103
14T_PK_4684.las	NAD83 (National Spatial Reference System 2011)	1116	North American Vertical Datum 1988	5103
14T_PK_4685.las	NAD83 (National Spatial Reference System 2011)	1116	North American Vertical Datum 1988	5103
14T_PK_4686.las	NAD83 (National Spatial Reference System 2011)	1116	North American Vertical Datum 1988	5103
14T_PK_4687.las	NAD83 (National Spatial Reference System 2011)	1116	North American Vertical Datum 1988	5103
14T_PK_4688.las	NAD83 (National Spatial Reference System 2011)	1116	North American Vertical Datum 1988	5103
14T_PK_4689.las	NAD83 (National Spatial Reference System 2011)	1116	North American Vertical Datum 1988	5103
14T_PK_4690.las	NAD83 (National Spatial Reference System 2011)	1116	North American Vertical Datum 1988	5103
14T_PK_4691.las	NAD83 (National Spatial Reference System 2011)	1116	North American Vertical Datum 1988	5103
14T_PK_4692.las	NAD83 (National Spatial Reference System 2011)	1116	North American Vertical Datum 1988	5103
14T_PK_4693.las	NAD83 (National Spatial Reference System 2011)	1116	North American Vertical Datum 1988	5103
14T_PK_4694.las	NAD83 (National Spatial Reference System 2011)	1116	North American Vertical Datum 1988	5103

DPH-4 Report on Datums (Tiled Data) - continued

File	Horizontal Datum	EPSG Code	Vertical Datum	EPSG Code
14T_PK_4695.las	NAD83 (National Spatial Reference System 2011)	1116	North American Vertical Datum 1988	5103
14T_PK_4696.las	NAD83 (National Spatial Reference System 2011)	1116	North American Vertical Datum 1988	5103
14T_PK_4697.las	NAD83 (National Spatial Reference System 2011)	1116	North American Vertical Datum 1988	5103
14T_PK_4698.las	NAD83 (National Spatial Reference System 2011)	1116	North American Vertical Datum 1988	5103
14T_PK_4699.las	NAD83 (National Spatial Reference System 2011)	1116	North American Vertical Datum 1988	5103
14T_PK_4767.las	NAD83 (National Spatial Reference System 2011)	1116	North American Vertical Datum 1988	5103
14T_PK_4768.las	NAD83 (National Spatial Reference System 2011)	1116	North American Vertical Datum 1988	5103
14T_PK_4769.las	NAD83 (National Spatial Reference System 2011)	1116	North American Vertical Datum 1988	5103
14T_PK_4770.las	NAD83 (National Spatial Reference System 2011)	1116	North American Vertical Datum 1988	5103
14T_PK_4771.las	NAD83 (National Spatial Reference System 2011)	1116	North American Vertical Datum 1988	5103
14T_PK_4772.las	NAD83 (National Spatial Reference System 2011)	1116	North American Vertical Datum 1988	5103
14T_PK_4773.las	NAD83 (National Spatial Reference System 2011)	1116	North American Vertical Datum 1988	5103
14T_PK_4774.las	NAD83 (National Spatial Reference System 2011)	1116	North American Vertical Datum 1988	5103
14T_PK_4775.las	NAD83 (National Spatial Reference System 2011)	1116	North American Vertical Datum 1988	5103
14T_PK_4776.las	NAD83 (National Spatial Reference System 2011)	1116	North American Vertical Datum 1988	5103
14T_PK_4777.las	NAD83 (National Spatial Reference System 2011)	1116	North American Vertical Datum 1988	5103
14T_PK_4778.las	NAD83 (National Spatial Reference System 2011)	1116	North American Vertical Datum 1988	5103
14T_PK_4779.las	NAD83 (National Spatial Reference System 2011)	1116	North American Vertical Datum 1988	5103
14T_PK_4780.las	NAD83 (National Spatial Reference System 2011)	1116	North American Vertical Datum 1988	5103
14T_PK_4781.las	NAD83 (National Spatial Reference System 2011)	1116	North American Vertical Datum 1988	5103
14T_PK_4782.las	NAD83 (National Spatial Reference System 2011)	1116	North American Vertical Datum 1988	5103
14T_PK_4783.las	NAD83 (National Spatial Reference System 2011)	1116	North American Vertical Datum 1988	5103
14T_PK_4784.las	NAD83 (National Spatial Reference System 2011)	1116	North American Vertical Datum 1988	5103
14T_PK_4785.las	NAD83 (National Spatial Reference System 2011)	1116	North American Vertical Datum 1988	5103
14T_PK_4786.las	NAD83 (National Spatial Reference System 2011)	1116	North American Vertical Datum 1988	5103
14T_PK_4787.las	NAD83 (National Spatial Reference System 2011)	1116	North American Vertical Datum 1988	5103
14T_PK_4788.las	NAD83 (National Spatial Reference System 2011)	1116	North American Vertical Datum 1988	5103
14T_PK_4789.las	NAD83 (National Spatial Reference System 2011)	1116	North American Vertical Datum 1988	5103
14T_PK_4790.las	NAD83 (National Spatial Reference System 2011)	1116	North American Vertical Datum 1988	5103
14T_PK_4791.las	NAD83 (National Spatial Reference System 2011)	1116	North American Vertical Datum 1988	5103
14T_PK_4792.las	NAD83 (National Spatial Reference System 2011)	1116	North American Vertical Datum 1988	5103
14T_PK_4793.las	NAD83 (National Spatial Reference System 2011)	1116	North American Vertical Datum 1988	5103
14T_PK_4794.las	NAD83 (National Spatial Reference System 2011)	1116	North American Vertical Datum 1988	5103
14T_PK_4795.las	NAD83 (National Spatial Reference System 2011)	1116	North American Vertical Datum 1988	5103

DPH-4 Report on Datums (Tiled Data) - continued

File	Horizontal Datum	EPSG Code	Vertical Datum	EPSG Code
14T_PK_4796.las	NAD83 (National Spatial Reference System 2011)	1116	North American Vertical Datum 1988	5103
14T_PK_4797.las	NAD83 (National Spatial Reference System 2011)	1116	North American Vertical Datum 1988	5103
14T_PK_4798.las	NAD83 (National Spatial Reference System 2011)	1116	North American Vertical Datum 1988	5103
14T_PK_4799.las	NAD83 (National Spatial Reference System 2011)	1116	North American Vertical Datum 1988	5103
14T_PK_4867.las	NAD83 (National Spatial Reference System 2011)	1116	North American Vertical Datum 1988	5103
14T_PK_4868.las	NAD83 (National Spatial Reference System 2011)	1116	North American Vertical Datum 1988	5103
14T_PK_4869.las	NAD83 (National Spatial Reference System 2011)	1116	North American Vertical Datum 1988	5103
14T_PK_4870.las	NAD83 (National Spatial Reference System 2011)	1116	North American Vertical Datum 1988	5103
14T_PK_4871.las	NAD83 (National Spatial Reference System 2011)	1116	North American Vertical Datum 1988	5103
14T_PK_4872.las	NAD83 (National Spatial Reference System 2011)	1116	North American Vertical Datum 1988	5103
14T_PK_4873.las	NAD83 (National Spatial Reference System 2011)	1116	North American Vertical Datum 1988	5103
14T_PK_4874.las	NAD83 (National Spatial Reference System 2011)	1116	North American Vertical Datum 1988	5103
14T_PK_4875.las	NAD83 (National Spatial Reference System 2011)	1116	North American Vertical Datum 1988	5103
14T_PK_4876.las	NAD83 (National Spatial Reference System 2011)	1116	North American Vertical Datum 1988	5103
14T_PK_4877.las	NAD83 (National Spatial Reference System 2011)	1116	North American Vertical Datum 1988	5103
14T_PK_4878.las	NAD83 (National Spatial Reference System 2011)	1116	North American Vertical Datum 1988	5103
14T_PK_4879.las	NAD83 (National Spatial Reference System 2011)	1116	North American Vertical Datum 1988	5103
14T_PK_4880.las	NAD83 (National Spatial Reference System 2011)	1116	North American Vertical Datum 1988	5103
14T_PK_4881.las	NAD83 (National Spatial Reference System 2011)	1116	North American Vertical Datum 1988	5103
14T_PK_4882.las	NAD83 (National Spatial Reference System 2011)	1116	North American Vertical Datum 1988	5103
14T_PK_4883.las	NAD83 (National Spatial Reference System 2011)	1116	North American Vertical Datum 1988	5103
14T_PK_4884.las	NAD83 (National Spatial Reference System 2011)	1116	North American Vertical Datum 1988	5103
14T_PK_4885.las	NAD83 (National Spatial Reference System 2011)	1116	North American Vertical Datum 1988	5103
14T_PK_4886.las	NAD83 (National Spatial Reference System 2011)	1116	North American Vertical Datum 1988	5103
14T_PK_4887.las	NAD83 (National Spatial Reference System 2011)	1116	North American Vertical Datum 1988	5103
14T_PK_4888.las	NAD83 (National Spatial Reference System 2011)	1116	North American Vertical Datum 1988	5103
14T_PK_4889.las	NAD83 (National Spatial Reference System 2011)	1116	North American Vertical Datum 1988	5103
14T_PK_4890.las	NAD83 (National Spatial Reference System 2011)	1116	North American Vertical Datum 1988	5103
14T_PK_4891.las	NAD83 (National Spatial Reference System 2011)	1116	North American Vertical Datum 1988	5103
14T_PK_4892.las	NAD83 (National Spatial Reference System 2011)	1116	North American Vertical Datum 1988	5103
14T_PK_4893.las	NAD83 (National Spatial Reference System 2011)	1116	North American Vertical Datum 1988	5103
14T_PK_4894.las	NAD83 (National Spatial Reference System 2011)	1116	North American Vertical Datum 1988	5103
14T_PK_4895.las	NAD83 (National Spatial Reference System 2011)	1116	North American Vertical Datum 1988	5103
14T_PK_4896.las	NAD83 (National Spatial Reference System 2011)	1116	North American Vertical Datum 1988	5103

DPH-4 Report on Datums (Tiled Data) - continued

File	Horizontal Datum	EPSG Code	Vertical Datum	EPSG Code
14T_PK_4897.las	NAD83 (National Spatial Reference System 2011)	1116	North American Vertical Datum 1988	5103
14T_PK_4898.las	NAD83 (National Spatial Reference System 2011)	1116	North American Vertical Datum 1988	5103
14T_PK_4899.las	NAD83 (National Spatial Reference System 2011)	1116	North American Vertical Datum 1988	5103
14T_PK_4967.las	NAD83 (National Spatial Reference System 2011)	1116	North American Vertical Datum 1988	5103
14T_PK_4968.las	NAD83 (National Spatial Reference System 2011)	1116	North American Vertical Datum 1988	5103
14T_PK_4969.las	NAD83 (National Spatial Reference System 2011)	1116	North American Vertical Datum 1988	5103
14T_PK_4970.las	NAD83 (National Spatial Reference System 2011)	1116	North American Vertical Datum 1988	5103
14T_PK_4971.las	NAD83 (National Spatial Reference System 2011)	1116	North American Vertical Datum 1988	5103
14T_PK_4972.las	NAD83 (National Spatial Reference System 2011)	1116	North American Vertical Datum 1988	5103
14T_PK_4973.las	NAD83 (National Spatial Reference System 2011)	1116	North American Vertical Datum 1988	5103
14T_PK_4974.las	NAD83 (National Spatial Reference System 2011)	1116	North American Vertical Datum 1988	5103
14T_PK_4975.las	NAD83 (National Spatial Reference System 2011)	1116	North American Vertical Datum 1988	5103
14T_PK_4976.las	NAD83 (National Spatial Reference System 2011)	1116	North American Vertical Datum 1988	5103
14T_PK_4977.las	NAD83 (National Spatial Reference System 2011)	1116	North American Vertical Datum 1988	5103
14T_PK_4978.las	NAD83 (National Spatial Reference System 2011)	1116	North American Vertical Datum 1988	5103
14T_PK_4979.las	NAD83 (National Spatial Reference System 2011)	1116	North American Vertical Datum 1988	5103
14T_PK_4980.las	NAD83 (National Spatial Reference System 2011)	1116	North American Vertical Datum 1988	5103
14T_PK_4981.las	NAD83 (National Spatial Reference System 2011)	1116	North American Vertical Datum 1988	5103
14T_PK_4982.las	NAD83 (National Spatial Reference System 2011)	1116	North American Vertical Datum 1988	5103
14T_PK_4983.las	NAD83 (National Spatial Reference System 2011)	1116	North American Vertical Datum 1988	5103
14T_PK_4984.las	NAD83 (National Spatial Reference System 2011)	1116	North American Vertical Datum 1988	5103
14T_PK_4985.las	NAD83 (National Spatial Reference System 2011)	1116	North American Vertical Datum 1988	5103
14T_PK_4986.las	NAD83 (National Spatial Reference System 2011)	1116	North American Vertical Datum 1988	5103
14T_PK_4987.las	NAD83 (National Spatial Reference System 2011)	1116	North American Vertical Datum 1988	5103
14T_PK_4988.las	NAD83 (National Spatial Reference System 2011)	1116	North American Vertical Datum 1988	5103
14T_PK_4989.las	NAD83 (National Spatial Reference System 2011)	1116	North American Vertical Datum 1988	5103
14T_PK_4990.las	NAD83 (National Spatial Reference System 2011)	1116	North American Vertical Datum 1988	5103
14T_PK_4991.las	NAD83 (National Spatial Reference System 2011)	1116	North American Vertical Datum 1988	5103
14T_PK_4992.las	NAD83 (National Spatial Reference System 2011)	1116	North American Vertical Datum 1988	5103
14T_PK_4993.las	NAD83 (National Spatial Reference System 2011)	1116	North American Vertical Datum 1988	5103
14T_PK_4994.las	NAD83 (National Spatial Reference System 2011)	1116	North American Vertical Datum 1988	5103
14T_PK_4995.las	NAD83 (National Spatial Reference System 2011)	1116	North American Vertical Datum 1988	5103
14T_PK_4996.las	NAD83 (National Spatial Reference System 2011)	1116	North American Vertical Datum 1988	5103
14T_PK_4997.las	NAD83 (National Spatial Reference System 2011)	1116	North American Vertical Datum 1988	5103

DPH-4 Report on Datums (Tiled Data) - continued

File	Horizontal Datum	EPSG Code	Vertical Datum	EPSG Code
14T_PK_4998.las	NAD83 (National Spatial Reference System 2011)	1116	North American Vertical Datum 1988	5103
14T_PK_4999.las	NAD83 (National Spatial Reference System 2011)	1116	North American Vertical Datum 1988	5103
14T_PK_5068.las	NAD83 (National Spatial Reference System 2011)	1116	North American Vertical Datum 1988	5103
14T_PK_5069.las	NAD83 (National Spatial Reference System 2011)	1116	North American Vertical Datum 1988	5103
14T_PK_5070.las	NAD83 (National Spatial Reference System 2011)	1116	North American Vertical Datum 1988	5103
14T_PK_5071.las	NAD83 (National Spatial Reference System 2011)	1116	North American Vertical Datum 1988	5103
14T_PK_5072.las	NAD83 (National Spatial Reference System 2011)	1116	North American Vertical Datum 1988	5103
14T_PK_5073.las	NAD83 (National Spatial Reference System 2011)	1116	North American Vertical Datum 1988	5103
14T_PK_5074.las	NAD83 (National Spatial Reference System 2011)	1116	North American Vertical Datum 1988	5103
14T_PK_5075.las	NAD83 (National Spatial Reference System 2011)	1116	North American Vertical Datum 1988	5103
14T_PK_5076.las	NAD83 (National Spatial Reference System 2011)	1116	North American Vertical Datum 1988	5103
14T_PK_5077.las	NAD83 (National Spatial Reference System 2011)	1116	North American Vertical Datum 1988	5103
14T_PK_5078.las	NAD83 (National Spatial Reference System 2011)	1116	North American Vertical Datum 1988	5103
14T_PK_5079.las	NAD83 (National Spatial Reference System 2011)	1116	North American Vertical Datum 1988	5103
14T_PK_5080.las	NAD83 (National Spatial Reference System 2011)	1116	North American Vertical Datum 1988	5103
14T_PK_5081.las	NAD83 (National Spatial Reference System 2011)	1116	North American Vertical Datum 1988	5103
14T_PK_5082.las	NAD83 (National Spatial Reference System 2011)	1116	North American Vertical Datum 1988	5103
14T_PK_5083.las	NAD83 (National Spatial Reference System 2011)	1116	North American Vertical Datum 1988	5103
14T_PK_5084.las	NAD83 (National Spatial Reference System 2011)	1116	North American Vertical Datum 1988	5103
14T_PK_5085.las	NAD83 (National Spatial Reference System 2011)	1116	North American Vertical Datum 1988	5103
14T_PK_5086.las	NAD83 (National Spatial Reference System 2011)	1116	North American Vertical Datum 1988	5103
14T_PK_5087.las	NAD83 (National Spatial Reference System 2011)	1116	North American Vertical Datum 1988	5103
14T_PK_5088.las	NAD83 (National Spatial Reference System 2011)	1116	North American Vertical Datum 1988	5103
14T_PK_5089.las	NAD83 (National Spatial Reference System 2011)	1116	North American Vertical Datum 1988	5103
14T_PK_5090.las	NAD83 (National Spatial Reference System 2011)	1116	North American Vertical Datum 1988	5103
14T_PK_5091.las	NAD83 (National Spatial Reference System 2011)	1116	North American Vertical Datum 1988	5103
14T_PK_5092.las	NAD83 (National Spatial Reference System 2011)	1116	North American Vertical Datum 1988	5103
14T_PK_5093.las	NAD83 (National Spatial Reference System 2011)	1116	North American Vertical Datum 1988	5103
14T_PK_5094.las	NAD83 (National Spatial Reference System 2011)	1116	North American Vertical Datum 1988	5103
14T_PK_5095.las	NAD83 (National Spatial Reference System 2011)	1116	North American Vertical Datum 1988	5103
14T_PK_5096.las	NAD83 (National Spatial Reference System 2011)	1116	North American Vertical Datum 1988	5103
14T_PK_5097.las	NAD83 (National Spatial Reference System 2011)	1116	North American Vertical Datum 1988	5103
14T_PK_5098.las	NAD83 (National Spatial Reference System 2011)	1116	North American Vertical Datum 1988	5103
14T_PK_5099.las	NAD83 (National Spatial Reference System 2011)	1116	North American Vertical Datum 1988	5103

DPH-4 Report on Datums (Tiled Data) - continued

File	Horizontal Datum	EPSG Code	Vertical Datum	EPSG Code
14T_PK_5168.las	NAD83 (National Spatial Reference System 2011)	1116	North American Vertical Datum 1988	5103
14T_PK_5169.las	NAD83 (National Spatial Reference System 2011)	1116	North American Vertical Datum 1988	5103
14T_PK_5170.las	NAD83 (National Spatial Reference System 2011)	1116	North American Vertical Datum 1988	5103
14T_PK_5171.las	NAD83 (National Spatial Reference System 2011)	1116	North American Vertical Datum 1988	5103
14T_PK_5172.las	NAD83 (National Spatial Reference System 2011)	1116	North American Vertical Datum 1988	5103
14T_PK_5173.las	NAD83 (National Spatial Reference System 2011)	1116	North American Vertical Datum 1988	5103
14T_PK_5174.las	NAD83 (National Spatial Reference System 2011)	1116	North American Vertical Datum 1988	5103
14T_PK_5175.las	NAD83 (National Spatial Reference System 2011)	1116	North American Vertical Datum 1988	5103
14T_PK_5176.las	NAD83 (National Spatial Reference System 2011)	1116	North American Vertical Datum 1988	5103
14T_PK_5177.las	NAD83 (National Spatial Reference System 2011)	1116	North American Vertical Datum 1988	5103
14T_PK_5178.las	NAD83 (National Spatial Reference System 2011)	1116	North American Vertical Datum 1988	5103
14T_PK_5179.las	NAD83 (National Spatial Reference System 2011)	1116	North American Vertical Datum 1988	5103
14T_PK_5180.las	NAD83 (National Spatial Reference System 2011)	1116	North American Vertical Datum 1988	5103
14T_PK_5181.las	NAD83 (National Spatial Reference System 2011)	1116	North American Vertical Datum 1988	5103
14T_PK_5182.las	NAD83 (National Spatial Reference System 2011)	1116	North American Vertical Datum 1988	5103
14T_PK_5183.las	NAD83 (National Spatial Reference System 2011)	1116	North American Vertical Datum 1988	5103
14T_PK_5184.las	NAD83 (National Spatial Reference System 2011)	1116	North American Vertical Datum 1988	5103
14T_PK_5185.las	NAD83 (National Spatial Reference System 2011)	1116	North American Vertical Datum 1988	5103
14T_PK_5186.las	NAD83 (National Spatial Reference System 2011)	1116	North American Vertical Datum 1988	5103
14T_PK_5187.las	NAD83 (National Spatial Reference System 2011)	1116	North American Vertical Datum 1988	5103
14T_PK_5188.las	NAD83 (National Spatial Reference System 2011)	1116	North American Vertical Datum 1988	5103
14T_PK_5189.las	NAD83 (National Spatial Reference System 2011)	1116	North American Vertical Datum 1988	5103
14T_PK_5190.las	NAD83 (National Spatial Reference System 2011)	1116	North American Vertical Datum 1988	5103
14T_PK_5191.las	NAD83 (National Spatial Reference System 2011)	1116	North American Vertical Datum 1988	5103
14T_PK_5192.las	NAD83 (National Spatial Reference System 2011)	1116	North American Vertical Datum 1988	5103
14T_PK_5193.las	NAD83 (National Spatial Reference System 2011)	1116	North American Vertical Datum 1988	5103
14T_PK_5194.las	NAD83 (National Spatial Reference System 2011)	1116	North American Vertical Datum 1988	5103
14T_PK_5195.las	NAD83 (National Spatial Reference System 2011)	1116	North American Vertical Datum 1988	5103
14T_PK_5196.las	NAD83 (National Spatial Reference System 2011)	1116	North American Vertical Datum 1988	5103
14T_PK_5197.las	NAD83 (National Spatial Reference System 2011)	1116	North American Vertical Datum 1988	5103
14T_PK_5198.las	NAD83 (National Spatial Reference System 2011)	1116	North American Vertical Datum 1988	5103
14T_PK_5199.las	NAD83 (National Spatial Reference System 2011)	1116	North American Vertical Datum 1988	5103
14T_PK_5268.las	NAD83 (National Spatial Reference System 2011)	1116	North American Vertical Datum 1988	5103
14T_PK_5269.las	NAD83 (National Spatial Reference System 2011)	1116	North American Vertical Datum 1988	5103

DPH-4 Report on Datums (Tiled Data) - continued

File	Horizontal Datum	EPSG Code	Vertical Datum	EPSG Code
14T_PK_5270.las	NAD83 (National Spatial Reference System 2011)	1116	North American Vertical Datum 1988	5103
14T_PK_5271.las	NAD83 (National Spatial Reference System 2011)	1116	North American Vertical Datum 1988	5103
14T_PK_5272.las	NAD83 (National Spatial Reference System 2011)	1116	North American Vertical Datum 1988	5103
14T_PK_5273.las	NAD83 (National Spatial Reference System 2011)	1116	North American Vertical Datum 1988	5103
14T_PK_5274.las	NAD83 (National Spatial Reference System 2011)	1116	North American Vertical Datum 1988	5103
14T_PK_5275.las	NAD83 (National Spatial Reference System 2011)	1116	North American Vertical Datum 1988	5103
14T_PK_5276.las	NAD83 (National Spatial Reference System 2011)	1116	North American Vertical Datum 1988	5103
14T_PK_5277.las	NAD83 (National Spatial Reference System 2011)	1116	North American Vertical Datum 1988	5103
14T_PK_5278.las	NAD83 (National Spatial Reference System 2011)	1116	North American Vertical Datum 1988	5103
14T_PK_5279.las	NAD83 (National Spatial Reference System 2011)	1116	North American Vertical Datum 1988	5103
14T_PK_5280.las	NAD83 (National Spatial Reference System 2011)	1116	North American Vertical Datum 1988	5103
14T_PK_5281.las	NAD83 (National Spatial Reference System 2011)	1116	North American Vertical Datum 1988	5103
14T_PK_5282.las	NAD83 (National Spatial Reference System 2011)	1116	North American Vertical Datum 1988	5103
14T_PK_5283.las	NAD83 (National Spatial Reference System 2011)	1116	North American Vertical Datum 1988	5103
14T_PK_5284.las	NAD83 (National Spatial Reference System 2011)	1116	North American Vertical Datum 1988	5103
14T_PK_5285.las	NAD83 (National Spatial Reference System 2011)	1116	North American Vertical Datum 1988	5103
14T_PK_5286.las	NAD83 (National Spatial Reference System 2011)	1116	North American Vertical Datum 1988	5103
14T_PK_5287.las	NAD83 (National Spatial Reference System 2011)	1116	North American Vertical Datum 1988	5103
14T_PK_5288.las	NAD83 (National Spatial Reference System 2011)	1116	North American Vertical Datum 1988	5103
14T_PK_5289.las	NAD83 (National Spatial Reference System 2011)	1116	North American Vertical Datum 1988	5103
14T_PK_5290.las	NAD83 (National Spatial Reference System 2011)	1116	North American Vertical Datum 1988	5103
14T_PK_5291.las	NAD83 (National Spatial Reference System 2011)	1116	North American Vertical Datum 1988	5103
14T_PK_5292.las	NAD83 (National Spatial Reference System 2011)	1116	North American Vertical Datum 1988	5103
14T_PK_5293.las	NAD83 (National Spatial Reference System 2011)	1116	North American Vertical Datum 1988	5103
14T_PK_5294.las	NAD83 (National Spatial Reference System 2011)	1116	North American Vertical Datum 1988	5103
14T_PK_5295.las	NAD83 (National Spatial Reference System 2011)	1116	North American Vertical Datum 1988	5103
14T_PK_5296.las	NAD83 (National Spatial Reference System 2011)	1116	North American Vertical Datum 1988	5103
14T_PK_5297.las	NAD83 (National Spatial Reference System 2011)	1116	North American Vertical Datum 1988	5103
14T_PK_5298.las	NAD83 (National Spatial Reference System 2011)	1116	North American Vertical Datum 1988	5103
14T_PK_5299.las	NAD83 (National Spatial Reference System 2011)	1116	North American Vertical Datum 1988	5103
14T_PK_5368.las	NAD83 (National Spatial Reference System 2011)	1116	North American Vertical Datum 1988	5103
14T_PK_5369.las	NAD83 (National Spatial Reference System 2011)	1116	North American Vertical Datum 1988	5103
14T_PK_5370.las	NAD83 (National Spatial Reference System 2011)	1116	North American Vertical Datum 1988	5103
14T_PK_5371.las	NAD83 (National Spatial Reference System 2011)	1116	North American Vertical Datum 1988	5103

DPH-4 Report on Datums (Tiled Data) - continued

File	Horizontal Datum	EPSG Code	Vertical Datum	EPSG Code
14T_PK_5372.las	NAD83 (National Spatial Reference System 2011)	1116	North American Vertical Datum 1988	5103
14T_PK_5373.las	NAD83 (National Spatial Reference System 2011)	1116	North American Vertical Datum 1988	5103
14T_PK_5374.las	NAD83 (National Spatial Reference System 2011)	1116	North American Vertical Datum 1988	5103
14T_PK_5375.las	NAD83 (National Spatial Reference System 2011)	1116	North American Vertical Datum 1988	5103
14T_PK_5376.las	NAD83 (National Spatial Reference System 2011)	1116	North American Vertical Datum 1988	5103
14T_PK_5377.las	NAD83 (National Spatial Reference System 2011)	1116	North American Vertical Datum 1988	5103
14T_PK_5378.las	NAD83 (National Spatial Reference System 2011)	1116	North American Vertical Datum 1988	5103
14T_PK_5379.las	NAD83 (National Spatial Reference System 2011)	1116	North American Vertical Datum 1988	5103
14T_PK_5380.las	NAD83 (National Spatial Reference System 2011)	1116	North American Vertical Datum 1988	5103
14T_PK_5381.las	NAD83 (National Spatial Reference System 2011)	1116	North American Vertical Datum 1988	5103
14T_PK_5382.las	NAD83 (National Spatial Reference System 2011)	1116	North American Vertical Datum 1988	5103
14T_PK_5383.las	NAD83 (National Spatial Reference System 2011)	1116	North American Vertical Datum 1988	5103
14T_PK_5384.las	NAD83 (National Spatial Reference System 2011)	1116	North American Vertical Datum 1988	5103
14T_PK_5385.las	NAD83 (National Spatial Reference System 2011)	1116	North American Vertical Datum 1988	5103
14T_PK_5386.las	NAD83 (National Spatial Reference System 2011)	1116	North American Vertical Datum 1988	5103
14T_PK_5387.las	NAD83 (National Spatial Reference System 2011)	1116	North American Vertical Datum 1988	5103
14T_PK_5388.las	NAD83 (National Spatial Reference System 2011)	1116	North American Vertical Datum 1988	5103
14T_PK_5389.las	NAD83 (National Spatial Reference System 2011)	1116	North American Vertical Datum 1988	5103
14T_PK_5390.las	NAD83 (National Spatial Reference System 2011)	1116	North American Vertical Datum 1988	5103
14T_PK_5391.las	NAD83 (National Spatial Reference System 2011)	1116	North American Vertical Datum 1988	5103
14T_PK_5392.las	NAD83 (National Spatial Reference System 2011)	1116	North American Vertical Datum 1988	5103
14T_PK_5393.las	NAD83 (National Spatial Reference System 2011)	1116	North American Vertical Datum 1988	5103
14T_PK_5394.las	NAD83 (National Spatial Reference System 2011)	1116	North American Vertical Datum 1988	5103
14T_PK_5395.las	NAD83 (National Spatial Reference System 2011)	1116	North American Vertical Datum 1988	5103
14T_PK_5396.las	NAD83 (National Spatial Reference System 2011)	1116	North American Vertical Datum 1988	5103
14T_PK_5397.las	NAD83 (National Spatial Reference System 2011)	1116	North American Vertical Datum 1988	5103
14T_PK_5398.las	NAD83 (National Spatial Reference System 2011)	1116	North American Vertical Datum 1988	5103
14T_PK_5399.las	NAD83 (National Spatial Reference System 2011)	1116	North American Vertical Datum 1988	5103
14T_PK_5468.las	NAD83 (National Spatial Reference System 2011)	1116	North American Vertical Datum 1988	5103
14T_PK_5469.las	NAD83 (National Spatial Reference System 2011)	1116	North American Vertical Datum 1988	5103
14T_PK_5470.las	NAD83 (National Spatial Reference System 2011)	1116	North American Vertical Datum 1988	5103
14T_PK_5471.las	NAD83 (National Spatial Reference System 2011)	1116	North American Vertical Datum 1988	5103
14T_PK_5472.las	NAD83 (National Spatial Reference System 2011)	1116	North American Vertical Datum 1988	5103
14T_PK_5473.las	NAD83 (National Spatial Reference System 2011)	1116	North American Vertical Datum 1988	5103

DPH-4 Report on Datums (Tiled Data) - continued

File	Horizontal Datum	EPSG Code	Vertical Datum	EPSG Code
14T_PK_5474.las	NAD83 (National Spatial Reference System 2011)	1116	North American Vertical Datum 1988	5103
14T_PK_5475.las	NAD83 (National Spatial Reference System 2011)	1116	North American Vertical Datum 1988	5103
14T_PK_5476.las	NAD83 (National Spatial Reference System 2011)	1116	North American Vertical Datum 1988	5103
14T_PK_5477.las	NAD83 (National Spatial Reference System 2011)	1116	North American Vertical Datum 1988	5103
14T_PK_5478.las	NAD83 (National Spatial Reference System 2011)	1116	North American Vertical Datum 1988	5103
14T_PK_5479.las	NAD83 (National Spatial Reference System 2011)	1116	North American Vertical Datum 1988	5103
14T_PK_5480.las	NAD83 (National Spatial Reference System 2011)	1116	North American Vertical Datum 1988	5103
14T_PK_5481.las	NAD83 (National Spatial Reference System 2011)	1116	North American Vertical Datum 1988	5103
14T_PK_5482.las	NAD83 (National Spatial Reference System 2011)	1116	North American Vertical Datum 1988	5103
14T_PK_5483.las	NAD83 (National Spatial Reference System 2011)	1116	North American Vertical Datum 1988	5103
14T_PK_5484.las	NAD83 (National Spatial Reference System 2011)	1116	North American Vertical Datum 1988	5103
14T_PK_5485.las	NAD83 (National Spatial Reference System 2011)	1116	North American Vertical Datum 1988	5103
14T_PK_5486.las	NAD83 (National Spatial Reference System 2011)	1116	North American Vertical Datum 1988	5103
14T_PK_5487.las	NAD83 (National Spatial Reference System 2011)	1116	North American Vertical Datum 1988	5103
14T_PK_5488.las	NAD83 (National Spatial Reference System 2011)	1116	North American Vertical Datum 1988	5103
14T_PK_5489.las	NAD83 (National Spatial Reference System 2011)	1116	North American Vertical Datum 1988	5103
14T_PK_5490.las	NAD83 (National Spatial Reference System 2011)	1116	North American Vertical Datum 1988	5103
14T_PK_5491.las	NAD83 (National Spatial Reference System 2011)	1116	North American Vertical Datum 1988	5103
14T_PK_5492.las	NAD83 (National Spatial Reference System 2011)	1116	North American Vertical Datum 1988	5103
14T_PK_5493.las	NAD83 (National Spatial Reference System 2011)	1116	North American Vertical Datum 1988	5103
14T_PK_5494.las	NAD83 (National Spatial Reference System 2011)	1116	North American Vertical Datum 1988	5103
14T_PK_5495.las	NAD83 (National Spatial Reference System 2011)	1116	North American Vertical Datum 1988	5103
14T_PK_5496.las	NAD83 (National Spatial Reference System 2011)	1116	North American Vertical Datum 1988	5103
14T_PK_5497.las	NAD83 (National Spatial Reference System 2011)	1116	North American Vertical Datum 1988	5103
14T_PK_5498.las	NAD83 (National Spatial Reference System 2011)	1116	North American Vertical Datum 1988	5103
14T_PK_5499.las	NAD83 (National Spatial Reference System 2011)	1116	North American Vertical Datum 1988	5103
14T_PK_5568.las	NAD83 (National Spatial Reference System 2011)	1116	North American Vertical Datum 1988	5103
14T_PK_5569.las	NAD83 (National Spatial Reference System 2011)	1116	North American Vertical Datum 1988	5103
14T_PK_5570.las	NAD83 (National Spatial Reference System 2011)	1116	North American Vertical Datum 1988	5103
14T_PK_5571.las	NAD83 (National Spatial Reference System 2011)	1116	North American Vertical Datum 1988	5103
14T_PK_5572.las	NAD83 (National Spatial Reference System 2011)	1116	North American Vertical Datum 1988	5103
14T_PK_5573.las	NAD83 (National Spatial Reference System 2011)	1116	North American Vertical Datum 1988	5103
14T_PK_5574.las	NAD83 (National Spatial Reference System 2011)	1116	North American Vertical Datum 1988	5103
14T_PK_5575.las	NAD83 (National Spatial Reference System 2011)	1116	North American Vertical Datum 1988	5103

DPH-4 Report on Datums (Tiled Data) - continued

File	Horizontal Datum	EPSG Code	Vertical Datum	EPSG Code
14T_PK_5576.las	NAD83 (National Spatial Reference System 2011)	1116	North American Vertical Datum 1988	5103
14T_PK_5577.las	NAD83 (National Spatial Reference System 2011)	1116	North American Vertical Datum 1988	5103
14T_PK_5578.las	NAD83 (National Spatial Reference System 2011)	1116	North American Vertical Datum 1988	5103
14T_PK_5579.las	NAD83 (National Spatial Reference System 2011)	1116	North American Vertical Datum 1988	5103
14T_PK_5580.las	NAD83 (National Spatial Reference System 2011)	1116	North American Vertical Datum 1988	5103
14T_PK_5581.las	NAD83 (National Spatial Reference System 2011)	1116	North American Vertical Datum 1988	5103
14T_PK_5582.las	NAD83 (National Spatial Reference System 2011)	1116	North American Vertical Datum 1988	5103
14T_PK_5583.las	NAD83 (National Spatial Reference System 2011)	1116	North American Vertical Datum 1988	5103
14T_PK_5584.las	NAD83 (National Spatial Reference System 2011)	1116	North American Vertical Datum 1988	5103
14T_PK_5585.las	NAD83 (National Spatial Reference System 2011)	1116	North American Vertical Datum 1988	5103
14T_PK_5586.las	NAD83 (National Spatial Reference System 2011)	1116	North American Vertical Datum 1988	5103
14T_PK_5587.las	NAD83 (National Spatial Reference System 2011)	1116	North American Vertical Datum 1988	5103
14T_PK_5588.las	NAD83 (National Spatial Reference System 2011)	1116	North American Vertical Datum 1988	5103
14T_PK_5589.las	NAD83 (National Spatial Reference System 2011)	1116	North American Vertical Datum 1988	5103
14T_PK_5590.las	NAD83 (National Spatial Reference System 2011)	1116	North American Vertical Datum 1988	5103
14T_PK_5591.las	NAD83 (National Spatial Reference System 2011)	1116	North American Vertical Datum 1988	5103
14T_PK_5592.las	NAD83 (National Spatial Reference System 2011)	1116	North American Vertical Datum 1988	5103
14T_PK_5593.las	NAD83 (National Spatial Reference System 2011)	1116	North American Vertical Datum 1988	5103
14T_PK_5594.las	NAD83 (National Spatial Reference System 2011)	1116	North American Vertical Datum 1988	5103
14T_PK_5595.las	NAD83 (National Spatial Reference System 2011)	1116	North American Vertical Datum 1988	5103
14T_PK_5596.las	NAD83 (National Spatial Reference System 2011)	1116	North American Vertical Datum 1988	5103
14T_PK_5597.las	NAD83 (National Spatial Reference System 2011)	1116	North American Vertical Datum 1988	5103
14T_PK_5598.las	NAD83 (National Spatial Reference System 2011)	1116	North American Vertical Datum 1988	5103
14T_PK_5599.las	NAD83 (National Spatial Reference System 2011)	1116	North American Vertical Datum 1988	5103
14T_PK_5668.las	NAD83 (National Spatial Reference System 2011)	1116	North American Vertical Datum 1988	5103
14T_PK_5669.las	NAD83 (National Spatial Reference System 2011)	1116	North American Vertical Datum 1988	5103
14T_PK_5670.las	NAD83 (National Spatial Reference System 2011)	1116	North American Vertical Datum 1988	5103
14T_PK_5671.las	NAD83 (National Spatial Reference System 2011)	1116	North American Vertical Datum 1988	5103
14T_PK_5672.las	NAD83 (National Spatial Reference System 2011)	1116	North American Vertical Datum 1988	5103
14T_PK_5673.las	NAD83 (National Spatial Reference System 2011)	1116	North American Vertical Datum 1988	5103
14T_PK_5674.las	NAD83 (National Spatial Reference System 2011)	1116	North American Vertical Datum 1988	5103
14T_PK_5675.las	NAD83 (National Spatial Reference System 2011)	1116	North American Vertical Datum 1988	5103
14T_PK_5676.las	NAD83 (National Spatial Reference System 2011)	1116	North American Vertical Datum 1988	5103
14T_PK_5677.las	NAD83 (National Spatial Reference System 2011)	1116	North American Vertical Datum 1988	5103

DPH-4 Report on Datums (Tiled Data) - continued

File	Horizontal Datum	EPSG Code	Vertical Datum	EPSG Code
14T_PK_5678.las	NAD83 (National Spatial Reference System 2011)	1116	North American Vertical Datum 1988	5103
14T_PK_5679.las	NAD83 (National Spatial Reference System 2011)	1116	North American Vertical Datum 1988	5103
14T_PK_5680.las	NAD83 (National Spatial Reference System 2011)	1116	North American Vertical Datum 1988	5103
14T_PK_5681.las	NAD83 (National Spatial Reference System 2011)	1116	North American Vertical Datum 1988	5103
14T_PK_5682.las	NAD83 (National Spatial Reference System 2011)	1116	North American Vertical Datum 1988	5103
14T_PK_5683.las	NAD83 (National Spatial Reference System 2011)	1116	North American Vertical Datum 1988	5103
14T_PK_5684.las	NAD83 (National Spatial Reference System 2011)	1116	North American Vertical Datum 1988	5103
14T_PK_5685.las	NAD83 (National Spatial Reference System 2011)	1116	North American Vertical Datum 1988	5103
14T_PK_5686.las	NAD83 (National Spatial Reference System 2011)	1116	North American Vertical Datum 1988	5103
14T_PK_5687.las	NAD83 (National Spatial Reference System 2011)	1116	North American Vertical Datum 1988	5103
14T_PK_5688.las	NAD83 (National Spatial Reference System 2011)	1116	North American Vertical Datum 1988	5103
14T_PK_5689.las	NAD83 (National Spatial Reference System 2011)	1116	North American Vertical Datum 1988	5103
14T_PK_5690.las	NAD83 (National Spatial Reference System 2011)	1116	North American Vertical Datum 1988	5103
14T_PK_5691.las	NAD83 (National Spatial Reference System 2011)	1116	North American Vertical Datum 1988	5103
14T_PK_5692.las	NAD83 (National Spatial Reference System 2011)	1116	North American Vertical Datum 1988	5103
14T_PK_5693.las	NAD83 (National Spatial Reference System 2011)	1116	North American Vertical Datum 1988	5103
14T_PK_5694.las	NAD83 (National Spatial Reference System 2011)	1116	North American Vertical Datum 1988	5103
14T_PK_5695.las	NAD83 (National Spatial Reference System 2011)	1116	North American Vertical Datum 1988	5103
14T_PK_5696.las	NAD83 (National Spatial Reference System 2011)	1116	North American Vertical Datum 1988	5103
14T_PK_5697.las	NAD83 (National Spatial Reference System 2011)	1116	North American Vertical Datum 1988	5103
14T_PK_5698.las	NAD83 (National Spatial Reference System 2011)	1116	North American Vertical Datum 1988	5103
14T_PK_5699.las	NAD83 (National Spatial Reference System 2011)	1116	North American Vertical Datum 1988	5103
14T_PK_5768.las	NAD83 (National Spatial Reference System 2011)	1116	North American Vertical Datum 1988	5103
14T_PK_5769.las	NAD83 (National Spatial Reference System 2011)	1116	North American Vertical Datum 1988	5103
14T_PK_5770.las	NAD83 (National Spatial Reference System 2011)	1116	North American Vertical Datum 1988	5103
14T_PK_5771.las	NAD83 (National Spatial Reference System 2011)	1116	North American Vertical Datum 1988	5103
14T_PK_5772.las	NAD83 (National Spatial Reference System 2011)	1116	North American Vertical Datum 1988	5103
14T_PK_5773.las	NAD83 (National Spatial Reference System 2011)	1116	North American Vertical Datum 1988	5103
14T_PK_5774.las	NAD83 (National Spatial Reference System 2011)	1116	North American Vertical Datum 1988	5103
14T_PK_5775.las	NAD83 (National Spatial Reference System 2011)	1116	North American Vertical Datum 1988	5103
14T_PK_5776.las	NAD83 (National Spatial Reference System 2011)	1116	North American Vertical Datum 1988	5103
14T_PK_5777.las	NAD83 (National Spatial Reference System 2011)	1116	North American Vertical Datum 1988	5103
14T_PK_5778.las	NAD83 (National Spatial Reference System 2011)	1116	North American Vertical Datum 1988	5103
14T_PK_5779.las	NAD83 (National Spatial Reference System 2011)	1116	North American Vertical Datum 1988	5103

DPH-4 Report on Datums (Tiled Data) - continued

File	Horizontal Datum	EPSG Code	Vertical Datum	EPSG Code
14T_PK_5780.las	NAD83 (National Spatial Reference System 2011)	1116	North American Vertical Datum 1988	5103
14T_PK_5781.las	NAD83 (National Spatial Reference System 2011)	1116	North American Vertical Datum 1988	5103
14T_PK_5782.las	NAD83 (National Spatial Reference System 2011)	1116	North American Vertical Datum 1988	5103
14T_PK_5783.las	NAD83 (National Spatial Reference System 2011)	1116	North American Vertical Datum 1988	5103
14T_PK_5784.las	NAD83 (National Spatial Reference System 2011)	1116	North American Vertical Datum 1988	5103
14T_PK_5785.las	NAD83 (National Spatial Reference System 2011)	1116	North American Vertical Datum 1988	5103
14T_PK_5786.las	NAD83 (National Spatial Reference System 2011)	1116	North American Vertical Datum 1988	5103
14T_PK_5787.las	NAD83 (National Spatial Reference System 2011)	1116	North American Vertical Datum 1988	5103
14T_PK_5788.las	NAD83 (National Spatial Reference System 2011)	1116	North American Vertical Datum 1988	5103
14T_PK_5789.las	NAD83 (National Spatial Reference System 2011)	1116	North American Vertical Datum 1988	5103
14T_PK_5790.las	NAD83 (National Spatial Reference System 2011)	1116	North American Vertical Datum 1988	5103
14T_PK_5791.las	NAD83 (National Spatial Reference System 2011)	1116	North American Vertical Datum 1988	5103
14T_PK_5792.las	NAD83 (National Spatial Reference System 2011)	1116	North American Vertical Datum 1988	5103
14T_PK_5793.las	NAD83 (National Spatial Reference System 2011)	1116	North American Vertical Datum 1988	5103
14T_PK_5794.las	NAD83 (National Spatial Reference System 2011)	1116	North American Vertical Datum 1988	5103
14T_PK_5795.las	NAD83 (National Spatial Reference System 2011)	1116	North American Vertical Datum 1988	5103
14T_PK_5796.las	NAD83 (National Spatial Reference System 2011)	1116	North American Vertical Datum 1988	5103
14T_PK_5797.las	NAD83 (National Spatial Reference System 2011)	1116	North American Vertical Datum 1988	5103
14T_PK_5798.las	NAD83 (National Spatial Reference System 2011)	1116	North American Vertical Datum 1988	5103
14T_PK_5799.las	NAD83 (National Spatial Reference System 2011)	1116	North American Vertical Datum 1988	5103
14T_PK_5868.las	NAD83 (National Spatial Reference System 2011)	1116	North American Vertical Datum 1988	5103
14T_PK_5869.las	NAD83 (National Spatial Reference System 2011)	1116	North American Vertical Datum 1988	5103
14T_PK_5870.las	NAD83 (National Spatial Reference System 2011)	1116	North American Vertical Datum 1988	5103
14T_PK_5871.las	NAD83 (National Spatial Reference System 2011)	1116	North American Vertical Datum 1988	5103
14T_PK_5872.las	NAD83 (National Spatial Reference System 2011)	1116	North American Vertical Datum 1988	5103
14T_PK_5873.las	NAD83 (National Spatial Reference System 2011)	1116	North American Vertical Datum 1988	5103
14T_PK_5874.las	NAD83 (National Spatial Reference System 2011)	1116	North American Vertical Datum 1988	5103
14T_PK_5875.las	NAD83 (National Spatial Reference System 2011)	1116	North American Vertical Datum 1988	5103
14T_PK_5876.las	NAD83 (National Spatial Reference System 2011)	1116	North American Vertical Datum 1988	5103
14T_PK_5877.las	NAD83 (National Spatial Reference System 2011)	1116	North American Vertical Datum 1988	5103
14T_PK_5878.las	NAD83 (National Spatial Reference System 2011)	1116	North American Vertical Datum 1988	5103
14T_PK_5879.las	NAD83 (National Spatial Reference System 2011)	1116	North American Vertical Datum 1988	5103
14T_PK_5880.las	NAD83 (National Spatial Reference System 2011)	1116	North American Vertical Datum 1988	5103
14T_PK_5881.las	NAD83 (National Spatial Reference System 2011)	1116	North American Vertical Datum 1988	5103

DPH-4 Report on Datums (Tiled Data) - continued

File	Horizontal Datum	EPSG Code	Vertical Datum	EPSG Code
14T_PK_5882.las	NAD83 (National Spatial Reference System 2011)	1116	North American Vertical Datum 1988	5103
14T_PK_5883.las	NAD83 (National Spatial Reference System 2011)	1116	North American Vertical Datum 1988	5103
14T_PK_5884.las	NAD83 (National Spatial Reference System 2011)	1116	North American Vertical Datum 1988	5103
14T_PK_5885.las	NAD83 (National Spatial Reference System 2011)	1116	North American Vertical Datum 1988	5103
14T_PK_5886.las	NAD83 (National Spatial Reference System 2011)	1116	North American Vertical Datum 1988	5103
14T_PK_5887.las	NAD83 (National Spatial Reference System 2011)	1116	North American Vertical Datum 1988	5103
14T_PK_5888.las	NAD83 (National Spatial Reference System 2011)	1116	North American Vertical Datum 1988	5103
14T_PK_5889.las	NAD83 (National Spatial Reference System 2011)	1116	North American Vertical Datum 1988	5103
14T_PK_5890.las	NAD83 (National Spatial Reference System 2011)	1116	North American Vertical Datum 1988	5103
14T_PK_5891.las	NAD83 (National Spatial Reference System 2011)	1116	North American Vertical Datum 1988	5103
14T_PK_5892.las	NAD83 (National Spatial Reference System 2011)	1116	North American Vertical Datum 1988	5103
14T_PK_5893.las	NAD83 (National Spatial Reference System 2011)	1116	North American Vertical Datum 1988	5103
14T_PK_5894.las	NAD83 (National Spatial Reference System 2011)	1116	North American Vertical Datum 1988	5103
14T_PK_5895.las	NAD83 (National Spatial Reference System 2011)	1116	North American Vertical Datum 1988	5103
14T_PK_5896.las	NAD83 (National Spatial Reference System 2011)	1116	North American Vertical Datum 1988	5103
14T_PK_5897.las	NAD83 (National Spatial Reference System 2011)	1116	North American Vertical Datum 1988	5103
14T_PK_5898.las	NAD83 (National Spatial Reference System 2011)	1116	North American Vertical Datum 1988	5103
14T_PK_5899.las	NAD83 (National Spatial Reference System 2011)	1116	North American Vertical Datum 1988	5103
14T_PK_5968.las	NAD83 (National Spatial Reference System 2011)	1116	North American Vertical Datum 1988	5103
14T_PK_5969.las	NAD83 (National Spatial Reference System 2011)	1116	North American Vertical Datum 1988	5103
14T_PK_5970.las	NAD83 (National Spatial Reference System 2011)	1116	North American Vertical Datum 1988	5103
14T_PK_5971.las	NAD83 (National Spatial Reference System 2011)	1116	North American Vertical Datum 1988	5103
14T_PK_5972.las	NAD83 (National Spatial Reference System 2011)	1116	North American Vertical Datum 1988	5103
14T_PK_5973.las	NAD83 (National Spatial Reference System 2011)	1116	North American Vertical Datum 1988	5103
14T_PK_5974.las	NAD83 (National Spatial Reference System 2011)	1116	North American Vertical Datum 1988	5103
14T_PK_5975.las	NAD83 (National Spatial Reference System 2011)	1116	North American Vertical Datum 1988	5103
14T_PK_5976.las	NAD83 (National Spatial Reference System 2011)	1116	North American Vertical Datum 1988	5103
14T_PK_5977.las	NAD83 (National Spatial Reference System 2011)	1116	North American Vertical Datum 1988	5103
14T_PK_5978.las	NAD83 (National Spatial Reference System 2011)	1116	North American Vertical Datum 1988	5103
14T_PK_5979.las	NAD83 (National Spatial Reference System 2011)	1116	North American Vertical Datum 1988	5103
14T_PK_5980.las	NAD83 (National Spatial Reference System 2011)	1116	North American Vertical Datum 1988	5103
14T_PK_5981.las	NAD83 (National Spatial Reference System 2011)	1116	North American Vertical Datum 1988	5103
14T_PK_5982.las	NAD83 (National Spatial Reference System 2011)	1116	North American Vertical Datum 1988	5103
14T_PK_5983.las	NAD83 (National Spatial Reference System 2011)	1116	North American Vertical Datum 1988	5103

DPH-4 Report on Datums (Tiled Data) - continued

File	Horizontal Datum	EPSG Code	Vertical Datum	EPSG Code
14T_PK_5984.las	NAD83 (National Spatial Reference System 2011)	1116	North American Vertical Datum 1988	5103
14T_PK_5985.las	NAD83 (National Spatial Reference System 2011)	1116	North American Vertical Datum 1988	5103
14T_PK_5986.las	NAD83 (National Spatial Reference System 2011)	1116	North American Vertical Datum 1988	5103
14T_PK_5987.las	NAD83 (National Spatial Reference System 2011)	1116	North American Vertical Datum 1988	5103
14T_PK_5988.las	NAD83 (National Spatial Reference System 2011)	1116	North American Vertical Datum 1988	5103
14T_PK_5989.las	NAD83 (National Spatial Reference System 2011)	1116	North American Vertical Datum 1988	5103
14T_PK_5990.las	NAD83 (National Spatial Reference System 2011)	1116	North American Vertical Datum 1988	5103
14T_PK_5991.las	NAD83 (National Spatial Reference System 2011)	1116	North American Vertical Datum 1988	5103
14T_PK_5992.las	NAD83 (National Spatial Reference System 2011)	1116	North American Vertical Datum 1988	5103
14T_PK_5993.las	NAD83 (National Spatial Reference System 2011)	1116	North American Vertical Datum 1988	5103
14T_PK_5994.las	NAD83 (National Spatial Reference System 2011)	1116	North American Vertical Datum 1988	5103
14T_PK_5995.las	NAD83 (National Spatial Reference System 2011)	1116	North American Vertical Datum 1988	5103
14T_PK_5996.las	NAD83 (National Spatial Reference System 2011)	1116	North American Vertical Datum 1988	5103
14T_PK_5997.las	NAD83 (National Spatial Reference System 2011)	1116	North American Vertical Datum 1988	5103
14T_PK_5998.las	NAD83 (National Spatial Reference System 2011)	1116	North American Vertical Datum 1988	5103
14T_PK_5999.las	NAD83 (National Spatial Reference System 2011)	1116	North American Vertical Datum 1988	5103
14T_PK_6068.las	NAD83 (National Spatial Reference System 2011)	1116	North American Vertical Datum 1988	5103
14T_PK_6069.las	NAD83 (National Spatial Reference System 2011)	1116	North American Vertical Datum 1988	5103
14T_PK_6070.las	NAD83 (National Spatial Reference System 2011)	1116	North American Vertical Datum 1988	5103
14T_PK_6071.las	NAD83 (National Spatial Reference System 2011)	1116	North American Vertical Datum 1988	5103
14T_PK_6072.las	NAD83 (National Spatial Reference System 2011)	1116	North American Vertical Datum 1988	5103
14T_PK_6073.las	NAD83 (National Spatial Reference System 2011)	1116	North American Vertical Datum 1988	5103
14T_PK_6074.las	NAD83 (National Spatial Reference System 2011)	1116	North American Vertical Datum 1988	5103
14T_PK_6075.las	NAD83 (National Spatial Reference System 2011)	1116	North American Vertical Datum 1988	5103
14T_PK_6076.las	NAD83 (National Spatial Reference System 2011)	1116	North American Vertical Datum 1988	5103
14T_PK_6077.las	NAD83 (National Spatial Reference System 2011)	1116	North American Vertical Datum 1988	5103
14T_PK_6078.las	NAD83 (National Spatial Reference System 2011)	1116	North American Vertical Datum 1988	5103
14T_PK_6079.las	NAD83 (National Spatial Reference System 2011)	1116	North American Vertical Datum 1988	5103
14T_PK_6080.las	NAD83 (National Spatial Reference System 2011)	1116	North American Vertical Datum 1988	5103
14T_PK_6081.las	NAD83 (National Spatial Reference System 2011)	1116	North American Vertical Datum 1988	5103
14T_PK_6082.las	NAD83 (National Spatial Reference System 2011)	1116	North American Vertical Datum 1988	5103
14T_PK_6083.las	NAD83 (National Spatial Reference System 2011)	1116	North American Vertical Datum 1988	5103
14T_PK_6084.las	NAD83 (National Spatial Reference System 2011)	1116	North American Vertical Datum 1988	5103
14T_PK_6085.las	NAD83 (National Spatial Reference System 2011)	1116	North American Vertical Datum 1988	5103

DPH-4 Report on Datums (Tiled Data) - continued

File	Horizontal Datum	EPSG Code	Vertical Datum	EPSG Code
14T_PK_6086.las	NAD83 (National Spatial Reference System 2011)	1116	North American Vertical Datum 1988	5103
14T_PK_6087.las	NAD83 (National Spatial Reference System 2011)	1116	North American Vertical Datum 1988	5103
14T_PK_6088.las	NAD83 (National Spatial Reference System 2011)	1116	North American Vertical Datum 1988	5103
14T_PK_6089.las	NAD83 (National Spatial Reference System 2011)	1116	North American Vertical Datum 1988	5103
14T_PK_6090.las	NAD83 (National Spatial Reference System 2011)	1116	North American Vertical Datum 1988	5103
14T_PK_6091.las	NAD83 (National Spatial Reference System 2011)	1116	North American Vertical Datum 1988	5103
14T_PK_6092.las	NAD83 (National Spatial Reference System 2011)	1116	North American Vertical Datum 1988	5103
14T_PK_6093.las	NAD83 (National Spatial Reference System 2011)	1116	North American Vertical Datum 1988	5103
14T_PK_6094.las	NAD83 (National Spatial Reference System 2011)	1116	North American Vertical Datum 1988	5103
14T_PK_6095.las	NAD83 (National Spatial Reference System 2011)	1116	North American Vertical Datum 1988	5103
14T_PK_6096.las	NAD83 (National Spatial Reference System 2011)	1116	North American Vertical Datum 1988	5103
14T_PK_6097.las	NAD83 (National Spatial Reference System 2011)	1116	North American Vertical Datum 1988	5103
14T_PK_6098.las	NAD83 (National Spatial Reference System 2011)	1116	North American Vertical Datum 1988	5103
14T_PK_6099.las	NAD83 (National Spatial Reference System 2011)	1116	North American Vertical Datum 1988	5103
14T_PK_6168.las	NAD83 (National Spatial Reference System 2011)	1116	North American Vertical Datum 1988	5103
14T_PK_6169.las	NAD83 (National Spatial Reference System 2011)	1116	North American Vertical Datum 1988	5103
14T_PK_6170.las	NAD83 (National Spatial Reference System 2011)	1116	North American Vertical Datum 1988	5103
14T_PK_6171.las	NAD83 (National Spatial Reference System 2011)	1116	North American Vertical Datum 1988	5103
14T_PK_6172.las	NAD83 (National Spatial Reference System 2011)	1116	North American Vertical Datum 1988	5103
14T_PK_6173.las	NAD83 (National Spatial Reference System 2011)	1116	North American Vertical Datum 1988	5103
14T_PK_6174.las	NAD83 (National Spatial Reference System 2011)	1116	North American Vertical Datum 1988	5103
14T_PK_6175.las	NAD83 (National Spatial Reference System 2011)	1116	North American Vertical Datum 1988	5103
14T_PK_6176.las	NAD83 (National Spatial Reference System 2011)	1116	North American Vertical Datum 1988	5103
14T_PK_6177.las	NAD83 (National Spatial Reference System 2011)	1116	North American Vertical Datum 1988	5103
14T_PK_6178.las	NAD83 (National Spatial Reference System 2011)	1116	North American Vertical Datum 1988	5103
14T_PK_6179.las	NAD83 (National Spatial Reference System 2011)	1116	North American Vertical Datum 1988	5103
14T_PK_6180.las	NAD83 (National Spatial Reference System 2011)	1116	North American Vertical Datum 1988	5103
14T_PK_6181.las	NAD83 (National Spatial Reference System 2011)	1116	North American Vertical Datum 1988	5103
14T_PK_6182.las	NAD83 (National Spatial Reference System 2011)	1116	North American Vertical Datum 1988	5103
14T_PK_6183.las	NAD83 (National Spatial Reference System 2011)	1116	North American Vertical Datum 1988	5103
14T_PK_6184.las	NAD83 (National Spatial Reference System 2011)	1116	North American Vertical Datum 1988	5103
14T_PK_6185.las	NAD83 (National Spatial Reference System 2011)	1116	North American Vertical Datum 1988	5103
14T_PK_6186.las	NAD83 (National Spatial Reference System 2011)	1116	North American Vertical Datum 1988	5103
14T_PK_6187.las	NAD83 (National Spatial Reference System 2011)	1116	North American Vertical Datum 1988	5103

DPH-4 Report on Datums (Tiled Data) - continued

File	Horizontal Datum	EPSG Code	Vertical Datum	EPSG Code
14T_PK_6188.las	NAD83 (National Spatial Reference System 2011)	1116	North American Vertical Datum 1988	5103
14T_PK_6189.las	NAD83 (National Spatial Reference System 2011)	1116	North American Vertical Datum 1988	5103
14T_PK_6190.las	NAD83 (National Spatial Reference System 2011)	1116	North American Vertical Datum 1988	5103
14T_PK_6191.las	NAD83 (National Spatial Reference System 2011)	1116	North American Vertical Datum 1988	5103
14T_PK_6192.las	NAD83 (National Spatial Reference System 2011)	1116	North American Vertical Datum 1988	5103
14T_PK_6193.las	NAD83 (National Spatial Reference System 2011)	1116	North American Vertical Datum 1988	5103
14T_PK_6194.las	NAD83 (National Spatial Reference System 2011)	1116	North American Vertical Datum 1988	5103
14T_PK_6195.las	NAD83 (National Spatial Reference System 2011)	1116	North American Vertical Datum 1988	5103
14T_PK_6196.las	NAD83 (National Spatial Reference System 2011)	1116	North American Vertical Datum 1988	5103
14T_PK_6197.las	NAD83 (National Spatial Reference System 2011)	1116	North American Vertical Datum 1988	5103
14T_PK_6198.las	NAD83 (National Spatial Reference System 2011)	1116	North American Vertical Datum 1988	5103
14T_PK_6199.las	NAD83 (National Spatial Reference System 2011)	1116	North American Vertical Datum 1988	5103
14T_PK_6268.las	NAD83 (National Spatial Reference System 2011)	1116	North American Vertical Datum 1988	5103
14T_PK_6269.las	NAD83 (National Spatial Reference System 2011)	1116	North American Vertical Datum 1988	5103
14T_PK_6270.las	NAD83 (National Spatial Reference System 2011)	1116	North American Vertical Datum 1988	5103
14T_PK_6271.las	NAD83 (National Spatial Reference System 2011)	1116	North American Vertical Datum 1988	5103
14T_PK_6272.las	NAD83 (National Spatial Reference System 2011)	1116	North American Vertical Datum 1988	5103
14T_PK_6273.las	NAD83 (National Spatial Reference System 2011)	1116	North American Vertical Datum 1988	5103
14T_PK_6274.las	NAD83 (National Spatial Reference System 2011)	1116	North American Vertical Datum 1988	5103
14T_PK_6275.las	NAD83 (National Spatial Reference System 2011)	1116	North American Vertical Datum 1988	5103
14T_PK_6276.las	NAD83 (National Spatial Reference System 2011)	1116	North American Vertical Datum 1988	5103
14T_PK_6277.las	NAD83 (National Spatial Reference System 2011)	1116	North American Vertical Datum 1988	5103
14T_PK_6278.las	NAD83 (National Spatial Reference System 2011)	1116	North American Vertical Datum 1988	5103
14T_PK_6279.las	NAD83 (National Spatial Reference System 2011)	1116	North American Vertical Datum 1988	5103
14T_PK_6280.las	NAD83 (National Spatial Reference System 2011)	1116	North American Vertical Datum 1988	5103
14T_PK_6281.las	NAD83 (National Spatial Reference System 2011)	1116	North American Vertical Datum 1988	5103
14T_PK_6282.las	NAD83 (National Spatial Reference System 2011)	1116	North American Vertical Datum 1988	5103
14T_PK_6283.las	NAD83 (National Spatial Reference System 2011)	1116	North American Vertical Datum 1988	5103
14T_PK_6284.las	NAD83 (National Spatial Reference System 2011)	1116	North American Vertical Datum 1988	5103
14T_PK_6285.las	NAD83 (National Spatial Reference System 2011)	1116	North American Vertical Datum 1988	5103
14T_PK_6286.las	NAD83 (National Spatial Reference System 2011)	1116	North American Vertical Datum 1988	5103
14T_PK_6287.las	NAD83 (National Spatial Reference System 2011)	1116	North American Vertical Datum 1988	5103
14T_PK_6288.las	NAD83 (National Spatial Reference System 2011)	1116	North American Vertical Datum 1988	5103
14T_PK_6289.las	NAD83 (National Spatial Reference System 2011)	1116	North American Vertical Datum 1988	5103

DPH-4 Report on Datums (Tiled Data) - continued

File	Horizontal Datum	EPSG Code	Vertical Datum	EPSG Code
14T_PK_6290.las	NAD83 (National Spatial Reference System 2011)	1116	North American Vertical Datum 1988	5103
14T_PK_6291.las	NAD83 (National Spatial Reference System 2011)	1116	North American Vertical Datum 1988	5103
14T_PK_6292.las	NAD83 (National Spatial Reference System 2011)	1116	North American Vertical Datum 1988	5103
14T_PK_6293.las	NAD83 (National Spatial Reference System 2011)	1116	North American Vertical Datum 1988	5103
14T_PK_6294.las	NAD83 (National Spatial Reference System 2011)	1116	North American Vertical Datum 1988	5103
14T_PK_6295.las	NAD83 (National Spatial Reference System 2011)	1116	North American Vertical Datum 1988	5103
14T_PK_6296.las	NAD83 (National Spatial Reference System 2011)	1116	North American Vertical Datum 1988	5103
14T_PK_6297.las	NAD83 (National Spatial Reference System 2011)	1116	North American Vertical Datum 1988	5103
14T_PK_6298.las	NAD83 (National Spatial Reference System 2011)	1116	North American Vertical Datum 1988	5103
14T_PK_6299.las	NAD83 (National Spatial Reference System 2011)	1116	North American Vertical Datum 1988	5103
14T_PK_6368.las	NAD83 (National Spatial Reference System 2011)	1116	North American Vertical Datum 1988	5103
14T_PK_6369.las	NAD83 (National Spatial Reference System 2011)	1116	North American Vertical Datum 1988	5103
14T_PK_6370.las	NAD83 (National Spatial Reference System 2011)	1116	North American Vertical Datum 1988	5103
14T_PK_6371.las	NAD83 (National Spatial Reference System 2011)	1116	North American Vertical Datum 1988	5103
14T_PK_6372.las	NAD83 (National Spatial Reference System 2011)	1116	North American Vertical Datum 1988	5103
14T_PK_6373.las	NAD83 (National Spatial Reference System 2011)	1116	North American Vertical Datum 1988	5103
14T_PK_6374.las	NAD83 (National Spatial Reference System 2011)	1116	North American Vertical Datum 1988	5103
14T_PK_6375.las	NAD83 (National Spatial Reference System 2011)	1116	North American Vertical Datum 1988	5103
14T_PK_6376.las	NAD83 (National Spatial Reference System 2011)	1116	North American Vertical Datum 1988	5103
14T_PK_6377.las	NAD83 (National Spatial Reference System 2011)	1116	North American Vertical Datum 1988	5103
14T_PK_6378.las	NAD83 (National Spatial Reference System 2011)	1116	North American Vertical Datum 1988	5103
14T_PK_6379.las	NAD83 (National Spatial Reference System 2011)	1116	North American Vertical Datum 1988	5103
14T_PK_6380.las	NAD83 (National Spatial Reference System 2011)	1116	North American Vertical Datum 1988	5103
14T_PK_6381.las	NAD83 (National Spatial Reference System 2011)	1116	North American Vertical Datum 1988	5103
14T_PK_6382.las	NAD83 (National Spatial Reference System 2011)	1116	North American Vertical Datum 1988	5103
14T_PK_6383.las	NAD83 (National Spatial Reference System 2011)	1116	North American Vertical Datum 1988	5103
14T_PK_6384.las	NAD83 (National Spatial Reference System 2011)	1116	North American Vertical Datum 1988	5103
14T_PK_6385.las	NAD83 (National Spatial Reference System 2011)	1116	North American Vertical Datum 1988	5103
14T_PK_6386.las	NAD83 (National Spatial Reference System 2011)	1116	North American Vertical Datum 1988	5103
14T_PK_6387.las	NAD83 (National Spatial Reference System 2011)	1116	North American Vertical Datum 1988	5103
14T_PK_6388.las	NAD83 (National Spatial Reference System 2011)	1116	North American Vertical Datum 1988	5103
14T_PK_6389.las	NAD83 (National Spatial Reference System 2011)	1116	North American Vertical Datum 1988	5103
14T_PK_6390.las	NAD83 (National Spatial Reference System 2011)	1116	North American Vertical Datum 1988	5103
14T_PK_6391.las	NAD83 (National Spatial Reference System 2011)	1116	North American Vertical Datum 1988	5103

DPH-4 Report on Datums (Tiled Data) - continued

File	Horizontal Datum	EPSG Code	Vertical Datum	EPSG Code
14T_PK_6392.las	NAD83 (National Spatial Reference System 2011)	1116	North American Vertical Datum 1988	5103
14T_PK_6393.las	NAD83 (National Spatial Reference System 2011)	1116	North American Vertical Datum 1988	5103
14T_PK_6394.las	NAD83 (National Spatial Reference System 2011)	1116	North American Vertical Datum 1988	5103
14T_PK_6395.las	NAD83 (National Spatial Reference System 2011)	1116	North American Vertical Datum 1988	5103
14T_PK_6396.las	NAD83 (National Spatial Reference System 2011)	1116	North American Vertical Datum 1988	5103
14T_PK_6397.las	NAD83 (National Spatial Reference System 2011)	1116	North American Vertical Datum 1988	5103
14T_PK_6398.las	NAD83 (National Spatial Reference System 2011)	1116	North American Vertical Datum 1988	5103
14T_PK_6399.las	NAD83 (National Spatial Reference System 2011)	1116	North American Vertical Datum 1988	5103
14T_PK_6468.las	NAD83 (National Spatial Reference System 2011)	1116	North American Vertical Datum 1988	5103
14T_PK_6469.las	NAD83 (National Spatial Reference System 2011)	1116	North American Vertical Datum 1988	5103
14T_PK_6470.las	NAD83 (National Spatial Reference System 2011)	1116	North American Vertical Datum 1988	5103
14T_PK_6471.las	NAD83 (National Spatial Reference System 2011)	1116	North American Vertical Datum 1988	5103
14T_PK_6472.las	NAD83 (National Spatial Reference System 2011)	1116	North American Vertical Datum 1988	5103
14T_PK_6473.las	NAD83 (National Spatial Reference System 2011)	1116	North American Vertical Datum 1988	5103
14T_PK_6474.las	NAD83 (National Spatial Reference System 2011)	1116	North American Vertical Datum 1988	5103
14T_PK_6475.las	NAD83 (National Spatial Reference System 2011)	1116	North American Vertical Datum 1988	5103
14T_PK_6476.las	NAD83 (National Spatial Reference System 2011)	1116	North American Vertical Datum 1988	5103
14T_PK_6477.las	NAD83 (National Spatial Reference System 2011)	1116	North American Vertical Datum 1988	5103
14T_PK_6478.las	NAD83 (National Spatial Reference System 2011)	1116	North American Vertical Datum 1988	5103
14T_PK_6479.las	NAD83 (National Spatial Reference System 2011)	1116	North American Vertical Datum 1988	5103
14T_PK_6480.las	NAD83 (National Spatial Reference System 2011)	1116	North American Vertical Datum 1988	5103
14T_PK_6481.las	NAD83 (National Spatial Reference System 2011)	1116	North American Vertical Datum 1988	5103
14T_PK_6482.las	NAD83 (National Spatial Reference System 2011)	1116	North American Vertical Datum 1988	5103
14T_PK_6483.las	NAD83 (National Spatial Reference System 2011)	1116	North American Vertical Datum 1988	5103
14T_PK_6484.las	NAD83 (National Spatial Reference System 2011)	1116	North American Vertical Datum 1988	5103
14T_PK_6485.las	NAD83 (National Spatial Reference System 2011)	1116	North American Vertical Datum 1988	5103
14T_PK_6486.las	NAD83 (National Spatial Reference System 2011)	1116	North American Vertical Datum 1988	5103
14T_PK_6487.las	NAD83 (National Spatial Reference System 2011)	1116	North American Vertical Datum 1988	5103
14T_PK_6488.las	NAD83 (National Spatial Reference System 2011)	1116	North American Vertical Datum 1988	5103
14T_PK_6489.las	NAD83 (National Spatial Reference System 2011)	1116	North American Vertical Datum 1988	5103
14T_PK_6490.las	NAD83 (National Spatial Reference System 2011)	1116	North American Vertical Datum 1988	5103
14T_PK_6491.las	NAD83 (National Spatial Reference System 2011)	1116	North American Vertical Datum 1988	5103
14T_PK_6492.las	NAD83 (National Spatial Reference System 2011)	1116	North American Vertical Datum 1988	5103
14T_PK_6493.las	NAD83 (National Spatial Reference System 2011)	1116	North American Vertical Datum 1988	5103

DPH-4 Report on Datums (Tiled Data) - continued

File	Horizontal Datum	EPSG Code	Vertical Datum	EPSG Code
14T_PK_6494.las	NAD83 (National Spatial Reference System 2011)	1116	North American Vertical Datum 1988	5103
14T_PK_6495.las	NAD83 (National Spatial Reference System 2011)	1116	North American Vertical Datum 1988	5103
14T_PK_6496.las	NAD83 (National Spatial Reference System 2011)	1116	North American Vertical Datum 1988	5103
14T_PK_6497.las	NAD83 (National Spatial Reference System 2011)	1116	North American Vertical Datum 1988	5103
14T_PK_6498.las	NAD83 (National Spatial Reference System 2011)	1116	North American Vertical Datum 1988	5103
14T_PK_6499.las	NAD83 (National Spatial Reference System 2011)	1116	North American Vertical Datum 1988	5103
14T_PK_6568.las	NAD83 (National Spatial Reference System 2011)	1116	North American Vertical Datum 1988	5103
14T_PK_6569.las	NAD83 (National Spatial Reference System 2011)	1116	North American Vertical Datum 1988	5103
14T_PK_6570.las	NAD83 (National Spatial Reference System 2011)	1116	North American Vertical Datum 1988	5103
14T_PK_6571.las	NAD83 (National Spatial Reference System 2011)	1116	North American Vertical Datum 1988	5103
14T_PK_6572.las	NAD83 (National Spatial Reference System 2011)	1116	North American Vertical Datum 1988	5103
14T_PK_6573.las	NAD83 (National Spatial Reference System 2011)	1116	North American Vertical Datum 1988	5103
14T_PK_6574.las	NAD83 (National Spatial Reference System 2011)	1116	North American Vertical Datum 1988	5103
14T_PK_6575.las	NAD83 (National Spatial Reference System 2011)	1116	North American Vertical Datum 1988	5103
14T_PK_6576.las	NAD83 (National Spatial Reference System 2011)	1116	North American Vertical Datum 1988	5103
14T_PK_6577.las	NAD83 (National Spatial Reference System 2011)	1116	North American Vertical Datum 1988	5103
14T_PK_6578.las	NAD83 (National Spatial Reference System 2011)	1116	North American Vertical Datum 1988	5103
14T_PK_6579.las	NAD83 (National Spatial Reference System 2011)	1116	North American Vertical Datum 1988	5103
14T_PK_6580.las	NAD83 (National Spatial Reference System 2011)	1116	North American Vertical Datum 1988	5103
14T_PK_6581.las	NAD83 (National Spatial Reference System 2011)	1116	North American Vertical Datum 1988	5103
14T_PK_6582.las	NAD83 (National Spatial Reference System 2011)	1116	North American Vertical Datum 1988	5103
14T_PK_6583.las	NAD83 (National Spatial Reference System 2011)	1116	North American Vertical Datum 1988	5103
14T_PK_6584.las	NAD83 (National Spatial Reference System 2011)	1116	North American Vertical Datum 1988	5103
14T_PK_6585.las	NAD83 (National Spatial Reference System 2011)	1116	North American Vertical Datum 1988	5103
14T_PK_6586.las	NAD83 (National Spatial Reference System 2011)	1116	North American Vertical Datum 1988	5103
14T_PK_6587.las	NAD83 (National Spatial Reference System 2011)	1116	North American Vertical Datum 1988	5103
14T_PK_6588.las	NAD83 (National Spatial Reference System 2011)	1116	North American Vertical Datum 1988	5103
14T_PK_6589.las	NAD83 (National Spatial Reference System 2011)	1116	North American Vertical Datum 1988	5103
14T_PK_6590.las	NAD83 (National Spatial Reference System 2011)	1116	North American Vertical Datum 1988	5103
14T_PK_6591.las	NAD83 (National Spatial Reference System 2011)	1116	North American Vertical Datum 1988	5103
14T_PK_6592.las	NAD83 (National Spatial Reference System 2011)	1116	North American Vertical Datum 1988	5103
14T_PK_6593.las	NAD83 (National Spatial Reference System 2011)	1116	North American Vertical Datum 1988	5103
14T_PK_6594.las	NAD83 (National Spatial Reference System 2011)	1116	North American Vertical Datum 1988	5103
14T_PK_6595.las	NAD83 (National Spatial Reference System 2011)	1116	North American Vertical Datum 1988	5103

DPH-4 Report on Datums (Tiled Data) - continued

File	Horizontal Datum	EPSG Code	Vertical Datum	EPSG Code
14T_PK_6596.las	NAD83 (National Spatial Reference System 2011)	1116	North American Vertical Datum 1988	5103
14T_PK_6597.las	NAD83 (National Spatial Reference System 2011)	1116	North American Vertical Datum 1988	5103
14T_PK_6598.las	NAD83 (National Spatial Reference System 2011)	1116	North American Vertical Datum 1988	5103
14T_PK_6599.las	NAD83 (National Spatial Reference System 2011)	1116	North American Vertical Datum 1988	5103
14T_PK_6668.las	NAD83 (National Spatial Reference System 2011)	1116	North American Vertical Datum 1988	5103
14T_PK_6669.las	NAD83 (National Spatial Reference System 2011)	1116	North American Vertical Datum 1988	5103
14T_PK_6670.las	NAD83 (National Spatial Reference System 2011)	1116	North American Vertical Datum 1988	5103
14T_PK_6671.las	NAD83 (National Spatial Reference System 2011)	1116	North American Vertical Datum 1988	5103
14T_PK_6672.las	NAD83 (National Spatial Reference System 2011)	1116	North American Vertical Datum 1988	5103
14T_PK_6673.las	NAD83 (National Spatial Reference System 2011)	1116	North American Vertical Datum 1988	5103
14T_PK_6674.las	NAD83 (National Spatial Reference System 2011)	1116	North American Vertical Datum 1988	5103
14T_PK_6675.las	NAD83 (National Spatial Reference System 2011)	1116	North American Vertical Datum 1988	5103
14T_PK_6676.las	NAD83 (National Spatial Reference System 2011)	1116	North American Vertical Datum 1988	5103
14T_PK_6677.las	NAD83 (National Spatial Reference System 2011)	1116	North American Vertical Datum 1988	5103
14T_PK_6678.las	NAD83 (National Spatial Reference System 2011)	1116	North American Vertical Datum 1988	5103
14T_PK_6679.las	NAD83 (National Spatial Reference System 2011)	1116	North American Vertical Datum 1988	5103
14T_PK_6680.las	NAD83 (National Spatial Reference System 2011)	1116	North American Vertical Datum 1988	5103
14T_PK_6681.las	NAD83 (National Spatial Reference System 2011)	1116	North American Vertical Datum 1988	5103
14T_PK_6682.las	NAD83 (National Spatial Reference System 2011)	1116	North American Vertical Datum 1988	5103
14T_PK_6683.las	NAD83 (National Spatial Reference System 2011)	1116	North American Vertical Datum 1988	5103
14T_PK_6684.las	NAD83 (National Spatial Reference System 2011)	1116	North American Vertical Datum 1988	5103
14T_PK_6685.las	NAD83 (National Spatial Reference System 2011)	1116	North American Vertical Datum 1988	5103
14T_PK_6686.las	NAD83 (National Spatial Reference System 2011)	1116	North American Vertical Datum 1988	5103
14T_PK_6687.las	NAD83 (National Spatial Reference System 2011)	1116	North American Vertical Datum 1988	5103
14T_PK_6688.las	NAD83 (National Spatial Reference System 2011)	1116	North American Vertical Datum 1988	5103
14T_PK_6689.las	NAD83 (National Spatial Reference System 2011)	1116	North American Vertical Datum 1988	5103
14T_PK_6690.las	NAD83 (National Spatial Reference System 2011)	1116	North American Vertical Datum 1988	5103
14T_PK_6691.las	NAD83 (National Spatial Reference System 2011)	1116	North American Vertical Datum 1988	5103
14T_PK_6692.las	NAD83 (National Spatial Reference System 2011)	1116	North American Vertical Datum 1988	5103
14T_PK_6693.las	NAD83 (National Spatial Reference System 2011)	1116	North American Vertical Datum 1988	5103
14T_PK_6694.las	NAD83 (National Spatial Reference System 2011)	1116	North American Vertical Datum 1988	5103
14T_PK_6695.las	NAD83 (National Spatial Reference System 2011)	1116	North American Vertical Datum 1988	5103
14T_PK_6696.las	NAD83 (National Spatial Reference System 2011)	1116	North American Vertical Datum 1988	5103
14T_PK_6697.las	NAD83 (National Spatial Reference System 2011)	1116	North American Vertical Datum 1988	5103

DPH-4 Report on Datums (Tiled Data) - continued

File	Horizontal Datum	EPSG Code	Vertical Datum	EPSG Code
14T_PK_6698.las	NAD83 (National Spatial Reference System 2011)	1116	North American Vertical Datum 1988	5103
14T_PK_6699.las	NAD83 (National Spatial Reference System 2011)	1116	North American Vertical Datum 1988	5103
14T_PK_6768.las	NAD83 (National Spatial Reference System 2011)	1116	North American Vertical Datum 1988	5103
14T_PK_6769.las	NAD83 (National Spatial Reference System 2011)	1116	North American Vertical Datum 1988	5103
14T_PK_6770.las	NAD83 (National Spatial Reference System 2011)	1116	North American Vertical Datum 1988	5103
14T_PK_6771.las	NAD83 (National Spatial Reference System 2011)	1116	North American Vertical Datum 1988	5103
14T_PK_6772.las	NAD83 (National Spatial Reference System 2011)	1116	North American Vertical Datum 1988	5103
14T_PK_6773.las	NAD83 (National Spatial Reference System 2011)	1116	North American Vertical Datum 1988	5103
14T_PK_6774.las	NAD83 (National Spatial Reference System 2011)	1116	North American Vertical Datum 1988	5103
14T_PK_6775.las	NAD83 (National Spatial Reference System 2011)	1116	North American Vertical Datum 1988	5103
14T_PK_6776.las	NAD83 (National Spatial Reference System 2011)	1116	North American Vertical Datum 1988	5103
14T_PK_6777.las	NAD83 (National Spatial Reference System 2011)	1116	North American Vertical Datum 1988	5103
14T_PK_6778.las	NAD83 (National Spatial Reference System 2011)	1116	North American Vertical Datum 1988	5103
14T_PK_6779.las	NAD83 (National Spatial Reference System 2011)	1116	North American Vertical Datum 1988	5103
14T_PK_6780.las	NAD83 (National Spatial Reference System 2011)	1116	North American Vertical Datum 1988	5103
14T_PK_6781.las	NAD83 (National Spatial Reference System 2011)	1116	North American Vertical Datum 1988	5103
14T_PK_6782.las	NAD83 (National Spatial Reference System 2011)	1116	North American Vertical Datum 1988	5103
14T_PK_6783.las	NAD83 (National Spatial Reference System 2011)	1116	North American Vertical Datum 1988	5103
14T_PK_6784.las	NAD83 (National Spatial Reference System 2011)	1116	North American Vertical Datum 1988	5103
14T_PK_6785.las	NAD83 (National Spatial Reference System 2011)	1116	North American Vertical Datum 1988	5103
14T_PK_6786.las	NAD83 (National Spatial Reference System 2011)	1116	North American Vertical Datum 1988	5103
14T_PK_6787.las	NAD83 (National Spatial Reference System 2011)	1116	North American Vertical Datum 1988	5103
14T_PK_6788.las	NAD83 (National Spatial Reference System 2011)	1116	North American Vertical Datum 1988	5103
14T_PK_6789.las	NAD83 (National Spatial Reference System 2011)	1116	North American Vertical Datum 1988	5103
14T_PK_6790.las	NAD83 (National Spatial Reference System 2011)	1116	North American Vertical Datum 1988	5103
14T_PK_6791.las	NAD83 (National Spatial Reference System 2011)	1116	North American Vertical Datum 1988	5103
14T_PK_6792.las	NAD83 (National Spatial Reference System 2011)	1116	North American Vertical Datum 1988	5103
14T_PK_6793.las	NAD83 (National Spatial Reference System 2011)	1116	North American Vertical Datum 1988	5103
14T_PK_6794.las	NAD83 (National Spatial Reference System 2011)	1116	North American Vertical Datum 1988	5103
14T_PK_6795.las	NAD83 (National Spatial Reference System 2011)	1116	North American Vertical Datum 1988	5103
14T_PK_6796.las	NAD83 (National Spatial Reference System 2011)	1116	North American Vertical Datum 1988	5103
14T_PK_6797.las	NAD83 (National Spatial Reference System 2011)	1116	North American Vertical Datum 1988	5103
14T_PK_6798.las	NAD83 (National Spatial Reference System 2011)	1116	North American Vertical Datum 1988	5103
14T_PK_6799.las	NAD83 (National Spatial Reference System 2011)	1116	North American Vertical Datum 1988	5103

DPH-4 Report on Datums (Tiled Data) - continued

File	Horizontal Datum	EPSG Code	Vertical Datum	EPSG Code
14T_PK_6868.las	NAD83 (National Spatial Reference System 2011)	1116	North American Vertical Datum 1988	5103
14T_PK_6869.las	NAD83 (National Spatial Reference System 2011)	1116	North American Vertical Datum 1988	5103
14T_PK_6870.las	NAD83 (National Spatial Reference System 2011)	1116	North American Vertical Datum 1988	5103
14T_PK_6871.las	NAD83 (National Spatial Reference System 2011)	1116	North American Vertical Datum 1988	5103
14T_PK_6872.las	NAD83 (National Spatial Reference System 2011)	1116	North American Vertical Datum 1988	5103
14T_PK_6873.las	NAD83 (National Spatial Reference System 2011)	1116	North American Vertical Datum 1988	5103
14T_PK_6874.las	NAD83 (National Spatial Reference System 2011)	1116	North American Vertical Datum 1988	5103
14T_PK_6875.las	NAD83 (National Spatial Reference System 2011)	1116	North American Vertical Datum 1988	5103
14T_PK_6876.las	NAD83 (National Spatial Reference System 2011)	1116	North American Vertical Datum 1988	5103
14T_PK_6877.las	NAD83 (National Spatial Reference System 2011)	1116	North American Vertical Datum 1988	5103
14T_PK_6878.las	NAD83 (National Spatial Reference System 2011)	1116	North American Vertical Datum 1988	5103
14T_PK_6879.las	NAD83 (National Spatial Reference System 2011)	1116	North American Vertical Datum 1988	5103
14T_PK_6880.las	NAD83 (National Spatial Reference System 2011)	1116	North American Vertical Datum 1988	5103
14T_PK_6881.las	NAD83 (National Spatial Reference System 2011)	1116	North American Vertical Datum 1988	5103
14T_PK_6882.las	NAD83 (National Spatial Reference System 2011)	1116	North American Vertical Datum 1988	5103
14T_PK_6883.las	NAD83 (National Spatial Reference System 2011)	1116	North American Vertical Datum 1988	5103
14T_PK_6884.las	NAD83 (National Spatial Reference System 2011)	1116	North American Vertical Datum 1988	5103
14T_PK_6885.las	NAD83 (National Spatial Reference System 2011)	1116	North American Vertical Datum 1988	5103
14T_PK_6886.las	NAD83 (National Spatial Reference System 2011)	1116	North American Vertical Datum 1988	5103
14T_PK_6887.las	NAD83 (National Spatial Reference System 2011)	1116	North American Vertical Datum 1988	5103
14T_PK_6888.las	NAD83 (National Spatial Reference System 2011)	1116	North American Vertical Datum 1988	5103
14T_PK_6889.las	NAD83 (National Spatial Reference System 2011)	1116	North American Vertical Datum 1988	5103
14T_PK_6890.las	NAD83 (National Spatial Reference System 2011)	1116	North American Vertical Datum 1988	5103
14T_PK_6891.las	NAD83 (National Spatial Reference System 2011)	1116	North American Vertical Datum 1988	5103
14T_PK_6892.las	NAD83 (National Spatial Reference System 2011)	1116	North American Vertical Datum 1988	5103
14T_PK_6893.las	NAD83 (National Spatial Reference System 2011)	1116	North American Vertical Datum 1988	5103
14T_PK_6894.las	NAD83 (National Spatial Reference System 2011)	1116	North American Vertical Datum 1988	5103
14T_PK_6895.las	NAD83 (National Spatial Reference System 2011)	1116	North American Vertical Datum 1988	5103
14T_PK_6896.las	NAD83 (National Spatial Reference System 2011)	1116	North American Vertical Datum 1988	5103
14T_PK_6897.las	NAD83 (National Spatial Reference System 2011)	1116	North American Vertical Datum 1988	5103
14T_PK_6898.las	NAD83 (National Spatial Reference System 2011)	1116	North American Vertical Datum 1988	5103
14T_PK_6899.las	NAD83 (National Spatial Reference System 2011)	1116	North American Vertical Datum 1988	5103
14T_PK_6968.las	NAD83 (National Spatial Reference System 2011)	1116	North American Vertical Datum 1988	5103
14T_PK_6969.las	NAD83 (National Spatial Reference System 2011)	1116	North American Vertical Datum 1988	5103

DPH-4 Report on Datums (Tiled Data) - continued

File	Horizontal Datum	EPSG Code	Vertical Datum	EPSG Code
14T_PK_6970.las	NAD83 (National Spatial Reference System 2011)	1116	North American Vertical Datum 1988	5103
14T_PK_6971.las	NAD83 (National Spatial Reference System 2011)	1116	North American Vertical Datum 1988	5103
14T_PK_6972.las	NAD83 (National Spatial Reference System 2011)	1116	North American Vertical Datum 1988	5103
14T_PK_6973.las	NAD83 (National Spatial Reference System 2011)	1116	North American Vertical Datum 1988	5103
14T_PK_6974.las	NAD83 (National Spatial Reference System 2011)	1116	North American Vertical Datum 1988	5103
14T_PK_6975.las	NAD83 (National Spatial Reference System 2011)	1116	North American Vertical Datum 1988	5103
14T_PK_6976.las	NAD83 (National Spatial Reference System 2011)	1116	North American Vertical Datum 1988	5103
14T_PK_6977.las	NAD83 (National Spatial Reference System 2011)	1116	North American Vertical Datum 1988	5103
14T_PK_6978.las	NAD83 (National Spatial Reference System 2011)	1116	North American Vertical Datum 1988	5103
14T_PK_6979.las	NAD83 (National Spatial Reference System 2011)	1116	North American Vertical Datum 1988	5103
14T_PK_6980.las	NAD83 (National Spatial Reference System 2011)	1116	North American Vertical Datum 1988	5103
14T_PK_6981.las	NAD83 (National Spatial Reference System 2011)	1116	North American Vertical Datum 1988	5103
14T_PK_6982.las	NAD83 (National Spatial Reference System 2011)	1116	North American Vertical Datum 1988	5103
14T_PK_6983.las	NAD83 (National Spatial Reference System 2011)	1116	North American Vertical Datum 1988	5103
14T_PK_6984.las	NAD83 (National Spatial Reference System 2011)	1116	North American Vertical Datum 1988	5103
14T_PK_6985.las	NAD83 (National Spatial Reference System 2011)	1116	North American Vertical Datum 1988	5103
14T_PK_6986.las	NAD83 (National Spatial Reference System 2011)	1116	North American Vertical Datum 1988	5103
14T_PK_6987.las	NAD83 (National Spatial Reference System 2011)	1116	North American Vertical Datum 1988	5103
14T_PK_6988.las	NAD83 (National Spatial Reference System 2011)	1116	North American Vertical Datum 1988	5103
14T_PK_6989.las	NAD83 (National Spatial Reference System 2011)	1116	North American Vertical Datum 1988	5103
14T_PK_6990.las	NAD83 (National Spatial Reference System 2011)	1116	North American Vertical Datum 1988	5103
14T_PK_6991.las	NAD83 (National Spatial Reference System 2011)	1116	North American Vertical Datum 1988	5103
14T_PK_6992.las	NAD83 (National Spatial Reference System 2011)	1116	North American Vertical Datum 1988	5103
14T_PK_6993.las	NAD83 (National Spatial Reference System 2011)	1116	North American Vertical Datum 1988	5103
14T_PK_6994.las	NAD83 (National Spatial Reference System 2011)	1116	North American Vertical Datum 1988	5103
14T_PK_6995.las	NAD83 (National Spatial Reference System 2011)	1116	North American Vertical Datum 1988	5103
14T_PK_6996.las	NAD83 (National Spatial Reference System 2011)	1116	North American Vertical Datum 1988	5103
14T_PK_6997.las	NAD83 (National Spatial Reference System 2011)	1116	North American Vertical Datum 1988	5103
14T_PK_6998.las	NAD83 (National Spatial Reference System 2011)	1116	North American Vertical Datum 1988	5103
14T_PK_6999.las	NAD83 (National Spatial Reference System 2011)	1116	North American Vertical Datum 1988	5103
14T_PK_7068.las	NAD83 (National Spatial Reference System 2011)	1116	North American Vertical Datum 1988	5103
14T_PK_7069.las	NAD83 (National Spatial Reference System 2011)	1116	North American Vertical Datum 1988	5103
14T_PK_7070.las	NAD83 (National Spatial Reference System 2011)	1116	North American Vertical Datum 1988	5103
14T_PK_7071.las	NAD83 (National Spatial Reference System 2011)	1116	North American Vertical Datum 1988	5103

DPH-4 Report on Datums (Tiled Data) - continued

File	Horizontal Datum	EPSG Code	Vertical Datum	EPSG Code
14T_PK_7072.las	NAD83 (National Spatial Reference System 2011)	1116	North American Vertical Datum 1988	5103
14T_PK_7073.las	NAD83 (National Spatial Reference System 2011)	1116	North American Vertical Datum 1988	5103
14T_PK_7074.las	NAD83 (National Spatial Reference System 2011)	1116	North American Vertical Datum 1988	5103
14T_PK_7075.las	NAD83 (National Spatial Reference System 2011)	1116	North American Vertical Datum 1988	5103
14T_PK_7076.las	NAD83 (National Spatial Reference System 2011)	1116	North American Vertical Datum 1988	5103
14T_PK_7077.las	NAD83 (National Spatial Reference System 2011)	1116	North American Vertical Datum 1988	5103
14T_PK_7078.las	NAD83 (National Spatial Reference System 2011)	1116	North American Vertical Datum 1988	5103
14T_PK_7079.las	NAD83 (National Spatial Reference System 2011)	1116	North American Vertical Datum 1988	5103
14T_PK_7080.las	NAD83 (National Spatial Reference System 2011)	1116	North American Vertical Datum 1988	5103
14T_PK_7081.las	NAD83 (National Spatial Reference System 2011)	1116	North American Vertical Datum 1988	5103
14T_PK_7082.las	NAD83 (National Spatial Reference System 2011)	1116	North American Vertical Datum 1988	5103
14T_PK_7083.las	NAD83 (National Spatial Reference System 2011)	1116	North American Vertical Datum 1988	5103
14T_PK_7084.las	NAD83 (National Spatial Reference System 2011)	1116	North American Vertical Datum 1988	5103
14T_PK_7085.las	NAD83 (National Spatial Reference System 2011)	1116	North American Vertical Datum 1988	5103
14T_PK_7086.las	NAD83 (National Spatial Reference System 2011)	1116	North American Vertical Datum 1988	5103
14T_PK_7087.las	NAD83 (National Spatial Reference System 2011)	1116	North American Vertical Datum 1988	5103
14T_PK_7088.las	NAD83 (National Spatial Reference System 2011)	1116	North American Vertical Datum 1988	5103
14T_PK_7089.las	NAD83 (National Spatial Reference System 2011)	1116	North American Vertical Datum 1988	5103
14T_PK_7090.las	NAD83 (National Spatial Reference System 2011)	1116	North American Vertical Datum 1988	5103
14T_PK_7091.las	NAD83 (National Spatial Reference System 2011)	1116	North American Vertical Datum 1988	5103
14T_PK_7092.las	NAD83 (National Spatial Reference System 2011)	1116	North American Vertical Datum 1988	5103
14T_PK_7093.las	NAD83 (National Spatial Reference System 2011)	1116	North American Vertical Datum 1988	5103
14T_PK_7094.las	NAD83 (National Spatial Reference System 2011)	1116	North American Vertical Datum 1988	5103
14T_PK_7095.las	NAD83 (National Spatial Reference System 2011)	1116	North American Vertical Datum 1988	5103
14T_PK_7096.las	NAD83 (National Spatial Reference System 2011)	1116	North American Vertical Datum 1988	5103
14T_PK_7097.las	NAD83 (National Spatial Reference System 2011)	1116	North American Vertical Datum 1988	5103
14T_PK_7098.las	NAD83 (National Spatial Reference System 2011)	1116	North American Vertical Datum 1988	5103
14T_PK_7099.las	NAD83 (National Spatial Reference System 2011)	1116	North American Vertical Datum 1988	5103
14T_PK_7168.las	NAD83 (National Spatial Reference System 2011)	1116	North American Vertical Datum 1988	5103
14T_PK_7169.las	NAD83 (National Spatial Reference System 2011)	1116	North American Vertical Datum 1988	5103
14T_PK_7170.las	NAD83 (National Spatial Reference System 2011)	1116	North American Vertical Datum 1988	5103
14T_PK_7171.las	NAD83 (National Spatial Reference System 2011)	1116	North American Vertical Datum 1988	5103
14T_PK_7172.las	NAD83 (National Spatial Reference System 2011)	1116	North American Vertical Datum 1988	5103
14T_PK_7173.las	NAD83 (National Spatial Reference System 2011)	1116	North American Vertical Datum 1988	5103

DPH-4 Report on Datums (Tiled Data) - continued

File	Horizontal Datum	EPSG Code	Vertical Datum	EPSG Code
14T_PK_7174.las	NAD83 (National Spatial Reference System 2011)	1116	North American Vertical Datum 1988	5103
14T_PK_7175.las	NAD83 (National Spatial Reference System 2011)	1116	North American Vertical Datum 1988	5103
14T_PK_7176.las	NAD83 (National Spatial Reference System 2011)	1116	North American Vertical Datum 1988	5103
14T_PK_7177.las	NAD83 (National Spatial Reference System 2011)	1116	North American Vertical Datum 1988	5103
14T_PK_7178.las	NAD83 (National Spatial Reference System 2011)	1116	North American Vertical Datum 1988	5103
14T_PK_7179.las	NAD83 (National Spatial Reference System 2011)	1116	North American Vertical Datum 1988	5103
14T_PK_7180.las	NAD83 (National Spatial Reference System 2011)	1116	North American Vertical Datum 1988	5103
14T_PK_7181.las	NAD83 (National Spatial Reference System 2011)	1116	North American Vertical Datum 1988	5103
14T_PK_7182.las	NAD83 (National Spatial Reference System 2011)	1116	North American Vertical Datum 1988	5103
14T_PK_7183.las	NAD83 (National Spatial Reference System 2011)	1116	North American Vertical Datum 1988	5103
14T_PK_7184.las	NAD83 (National Spatial Reference System 2011)	1116	North American Vertical Datum 1988	5103
14T_PK_7185.las	NAD83 (National Spatial Reference System 2011)	1116	North American Vertical Datum 1988	5103
14T_PK_7186.las	NAD83 (National Spatial Reference System 2011)	1116	North American Vertical Datum 1988	5103
14T_PK_7187.las	NAD83 (National Spatial Reference System 2011)	1116	North American Vertical Datum 1988	5103
14T_PK_7188.las	NAD83 (National Spatial Reference System 2011)	1116	North American Vertical Datum 1988	5103
14T_PK_7189.las	NAD83 (National Spatial Reference System 2011)	1116	North American Vertical Datum 1988	5103
14T_PK_7190.las	NAD83 (National Spatial Reference System 2011)	1116	North American Vertical Datum 1988	5103
14T_PK_7191.las	NAD83 (National Spatial Reference System 2011)	1116	North American Vertical Datum 1988	5103
14T_PK_7192.las	NAD83 (National Spatial Reference System 2011)	1116	North American Vertical Datum 1988	5103
14T_PK_7193.las	NAD83 (National Spatial Reference System 2011)	1116	North American Vertical Datum 1988	5103
14T_PK_7194.las	NAD83 (National Spatial Reference System 2011)	1116	North American Vertical Datum 1988	5103
14T_PK_7195.las	NAD83 (National Spatial Reference System 2011)	1116	North American Vertical Datum 1988	5103
14T_PK_7196.las	NAD83 (National Spatial Reference System 2011)	1116	North American Vertical Datum 1988	5103
14T_PK_7197.las	NAD83 (National Spatial Reference System 2011)	1116	North American Vertical Datum 1988	5103
14T_PK_7198.las	NAD83 (National Spatial Reference System 2011)	1116	North American Vertical Datum 1988	5103
14T_PK_7199.las	NAD83 (National Spatial Reference System 2011)	1116	North American Vertical Datum 1988	5103
14T_PK_7268.las	NAD83 (National Spatial Reference System 2011)	1116	North American Vertical Datum 1988	5103
14T_PK_7269.las	NAD83 (National Spatial Reference System 2011)	1116	North American Vertical Datum 1988	5103
14T_PK_7270.las	NAD83 (National Spatial Reference System 2011)	1116	North American Vertical Datum 1988	5103
14T_PK_7271.las	NAD83 (National Spatial Reference System 2011)	1116	North American Vertical Datum 1988	5103
14T_PK_7272.las	NAD83 (National Spatial Reference System 2011)	1116	North American Vertical Datum 1988	5103
14T_PK_7273.las	NAD83 (National Spatial Reference System 2011)	1116	North American Vertical Datum 1988	5103
14T_PK_7274.las	NAD83 (National Spatial Reference System 2011)	1116	North American Vertical Datum 1988	5103
14T_PK_7275.las	NAD83 (National Spatial Reference System 2011)	1116	North American Vertical Datum 1988	5103

DPH-4 Report on Datums (Tiled Data) - continued

File	Horizontal Datum	EPSG Code	Vertical Datum	EPSG Code
14T_PK_7276.las	NAD83 (National Spatial Reference System 2011)	1116	North American Vertical Datum 1988	5103
14T_PK_7277.las	NAD83 (National Spatial Reference System 2011)	1116	North American Vertical Datum 1988	5103
14T_PK_7278.las	NAD83 (National Spatial Reference System 2011)	1116	North American Vertical Datum 1988	5103
14T_PK_7279.las	NAD83 (National Spatial Reference System 2011)	1116	North American Vertical Datum 1988	5103
14T_PK_7280.las	NAD83 (National Spatial Reference System 2011)	1116	North American Vertical Datum 1988	5103
14T_PK_7281.las	NAD83 (National Spatial Reference System 2011)	1116	North American Vertical Datum 1988	5103
14T_PK_7282.las	NAD83 (National Spatial Reference System 2011)	1116	North American Vertical Datum 1988	5103
14T_PK_7283.las	NAD83 (National Spatial Reference System 2011)	1116	North American Vertical Datum 1988	5103
14T_PK_7284.las	NAD83 (National Spatial Reference System 2011)	1116	North American Vertical Datum 1988	5103
14T_PK_7285.las	NAD83 (National Spatial Reference System 2011)	1116	North American Vertical Datum 1988	5103
14T_PK_7286.las	NAD83 (National Spatial Reference System 2011)	1116	North American Vertical Datum 1988	5103
14T_PK_7287.las	NAD83 (National Spatial Reference System 2011)	1116	North American Vertical Datum 1988	5103
14T_PK_7288.las	NAD83 (National Spatial Reference System 2011)	1116	North American Vertical Datum 1988	5103
14T_PK_7289.las	NAD83 (National Spatial Reference System 2011)	1116	North American Vertical Datum 1988	5103
14T_PK_7290.las	NAD83 (National Spatial Reference System 2011)	1116	North American Vertical Datum 1988	5103
14T_PK_7291.las	NAD83 (National Spatial Reference System 2011)	1116	North American Vertical Datum 1988	5103
14T_PK_7292.las	NAD83 (National Spatial Reference System 2011)	1116	North American Vertical Datum 1988	5103
14T_PK_7293.las	NAD83 (National Spatial Reference System 2011)	1116	North American Vertical Datum 1988	5103
14T_PK_7294.las	NAD83 (National Spatial Reference System 2011)	1116	North American Vertical Datum 1988	5103
14T_PK_7295.las	NAD83 (National Spatial Reference System 2011)	1116	North American Vertical Datum 1988	5103
14T_PK_7296.las	NAD83 (National Spatial Reference System 2011)	1116	North American Vertical Datum 1988	5103
14T_PK_7297.las	NAD83 (National Spatial Reference System 2011)	1116	North American Vertical Datum 1988	5103
14T_PK_7298.las	NAD83 (National Spatial Reference System 2011)	1116	North American Vertical Datum 1988	5103
14T_PK_7299.las	NAD83 (National Spatial Reference System 2011)	1116	North American Vertical Datum 1988	5103
14T_PK_7368.las	NAD83 (National Spatial Reference System 2011)	1116	North American Vertical Datum 1988	5103
14T_PK_7369.las	NAD83 (National Spatial Reference System 2011)	1116	North American Vertical Datum 1988	5103
14T_PK_7370.las	NAD83 (National Spatial Reference System 2011)	1116	North American Vertical Datum 1988	5103
14T_PK_7371.las	NAD83 (National Spatial Reference System 2011)	1116	North American Vertical Datum 1988	5103
14T_PK_7372.las	NAD83 (National Spatial Reference System 2011)	1116	North American Vertical Datum 1988	5103
14T_PK_7373.las	NAD83 (National Spatial Reference System 2011)	1116	North American Vertical Datum 1988	5103
14T_PK_7374.las	NAD83 (National Spatial Reference System 2011)	1116	North American Vertical Datum 1988	5103
14T_PK_7375.las	NAD83 (National Spatial Reference System 2011)	1116	North American Vertical Datum 1988	5103
14T_PK_7376.las	NAD83 (National Spatial Reference System 2011)	1116	North American Vertical Datum 1988	5103
14T_PK_7377.las	NAD83 (National Spatial Reference System 2011)	1116	North American Vertical Datum 1988	5103

DPH-4 Report on Datums (Tiled Data) - continued

File	Horizontal Datum	EPSG Code	Vertical Datum	EPSG Code
14T_PK_7378.las	NAD83 (National Spatial Reference System 2011)	1116	North American Vertical Datum 1988	5103
14T_PK_7379.las	NAD83 (National Spatial Reference System 2011)	1116	North American Vertical Datum 1988	5103
14T_PK_7380.las	NAD83 (National Spatial Reference System 2011)	1116	North American Vertical Datum 1988	5103
14T_PK_7381.las	NAD83 (National Spatial Reference System 2011)	1116	North American Vertical Datum 1988	5103
14T_PK_7382.las	NAD83 (National Spatial Reference System 2011)	1116	North American Vertical Datum 1988	5103
14T_PK_7383.las	NAD83 (National Spatial Reference System 2011)	1116	North American Vertical Datum 1988	5103
14T_PK_7384.las	NAD83 (National Spatial Reference System 2011)	1116	North American Vertical Datum 1988	5103
14T_PK_7385.las	NAD83 (National Spatial Reference System 2011)	1116	North American Vertical Datum 1988	5103
14T_PK_7386.las	NAD83 (National Spatial Reference System 2011)	1116	North American Vertical Datum 1988	5103
14T_PK_7387.las	NAD83 (National Spatial Reference System 2011)	1116	North American Vertical Datum 1988	5103
14T_PK_7388.las	NAD83 (National Spatial Reference System 2011)	1116	North American Vertical Datum 1988	5103
14T_PK_7389.las	NAD83 (National Spatial Reference System 2011)	1116	North American Vertical Datum 1988	5103
14T_PK_7390.las	NAD83 (National Spatial Reference System 2011)	1116	North American Vertical Datum 1988	5103
14T_PK_7391.las	NAD83 (National Spatial Reference System 2011)	1116	North American Vertical Datum 1988	5103
14T_PK_7392.las	NAD83 (National Spatial Reference System 2011)	1116	North American Vertical Datum 1988	5103
14T_PK_7393.las	NAD83 (National Spatial Reference System 2011)	1116	North American Vertical Datum 1988	5103
14T_PK_7394.las	NAD83 (National Spatial Reference System 2011)	1116	North American Vertical Datum 1988	5103
14T_PK_7395.las	NAD83 (National Spatial Reference System 2011)	1116	North American Vertical Datum 1988	5103
14T_PK_7396.las	NAD83 (National Spatial Reference System 2011)	1116	North American Vertical Datum 1988	5103
14T_PK_7397.las	NAD83 (National Spatial Reference System 2011)	1116	North American Vertical Datum 1988	5103
14T_PK_7398.las	NAD83 (National Spatial Reference System 2011)	1116	North American Vertical Datum 1988	5103
14T_PK_7399.las	NAD83 (National Spatial Reference System 2011)	1116	North American Vertical Datum 1988	5103
14T_PK_7468.las	NAD83 (National Spatial Reference System 2011)	1116	North American Vertical Datum 1988	5103
14T_PK_7469.las	NAD83 (National Spatial Reference System 2011)	1116	North American Vertical Datum 1988	5103
14T_PK_7470.las	NAD83 (National Spatial Reference System 2011)	1116	North American Vertical Datum 1988	5103
14T_PK_7471.las	NAD83 (National Spatial Reference System 2011)	1116	North American Vertical Datum 1988	5103
14T_PK_7472.las	NAD83 (National Spatial Reference System 2011)	1116	North American Vertical Datum 1988	5103
14T_PK_7473.las	NAD83 (National Spatial Reference System 2011)	1116	North American Vertical Datum 1988	5103
14T_PK_7474.las	NAD83 (National Spatial Reference System 2011)	1116	North American Vertical Datum 1988	5103
14T_PK_7475.las	NAD83 (National Spatial Reference System 2011)	1116	North American Vertical Datum 1988	5103
14T_PK_7476.las	NAD83 (National Spatial Reference System 2011)	1116	North American Vertical Datum 1988	5103
14T_PK_7477.las	NAD83 (National Spatial Reference System 2011)	1116	North American Vertical Datum 1988	5103
14T_PK_7478.las	NAD83 (National Spatial Reference System 2011)	1116	North American Vertical Datum 1988	5103
14T_PK_7479.las	NAD83 (National Spatial Reference System 2011)	1116	North American Vertical Datum 1988	5103

DPH-4 Report on Datums (Tiled Data) - continued

File	Horizontal Datum	EPSG Code	Vertical Datum	EPSG Code
14T_PK_7480.las	NAD83 (National Spatial Reference System 2011)	1116	North American Vertical Datum 1988	5103
14T_PK_7481.las	NAD83 (National Spatial Reference System 2011)	1116	North American Vertical Datum 1988	5103
14T_PK_7482.las	NAD83 (National Spatial Reference System 2011)	1116	North American Vertical Datum 1988	5103
14T_PK_7483.las	NAD83 (National Spatial Reference System 2011)	1116	North American Vertical Datum 1988	5103
14T_PK_7484.las	NAD83 (National Spatial Reference System 2011)	1116	North American Vertical Datum 1988	5103
14T_PK_7485.las	NAD83 (National Spatial Reference System 2011)	1116	North American Vertical Datum 1988	5103
14T_PK_7486.las	NAD83 (National Spatial Reference System 2011)	1116	North American Vertical Datum 1988	5103
14T_PK_7487.las	NAD83 (National Spatial Reference System 2011)	1116	North American Vertical Datum 1988	5103
14T_PK_7488.las	NAD83 (National Spatial Reference System 2011)	1116	North American Vertical Datum 1988	5103
14T_PK_7489.las	NAD83 (National Spatial Reference System 2011)	1116	North American Vertical Datum 1988	5103
14T_PK_7490.las	NAD83 (National Spatial Reference System 2011)	1116	North American Vertical Datum 1988	5103
14T_PK_7491.las	NAD83 (National Spatial Reference System 2011)	1116	North American Vertical Datum 1988	5103
14T_PK_7492.las	NAD83 (National Spatial Reference System 2011)	1116	North American Vertical Datum 1988	5103
14T_PK_7493.las	NAD83 (National Spatial Reference System 2011)	1116	North American Vertical Datum 1988	5103
14T_PK_7494.las	NAD83 (National Spatial Reference System 2011)	1116	North American Vertical Datum 1988	5103
14T_PK_7495.las	NAD83 (National Spatial Reference System 2011)	1116	North American Vertical Datum 1988	5103
14T_PK_7496.las	NAD83 (National Spatial Reference System 2011)	1116	North American Vertical Datum 1988	5103
14T_PK_7497.las	NAD83 (National Spatial Reference System 2011)	1116	North American Vertical Datum 1988	5103
14T_PK_7498.las	NAD83 (National Spatial Reference System 2011)	1116	North American Vertical Datum 1988	5103
14T_PK_7499.las	NAD83 (National Spatial Reference System 2011)	1116	North American Vertical Datum 1988	5103
14T_PK_7568.las	NAD83 (National Spatial Reference System 2011)	1116	North American Vertical Datum 1988	5103
14T_PK_7569.las	NAD83 (National Spatial Reference System 2011)	1116	North American Vertical Datum 1988	5103
14T_PK_7570.las	NAD83 (National Spatial Reference System 2011)	1116	North American Vertical Datum 1988	5103
14T_PK_7571.las	NAD83 (National Spatial Reference System 2011)	1116	North American Vertical Datum 1988	5103
14T_PK_7572.las	NAD83 (National Spatial Reference System 2011)	1116	North American Vertical Datum 1988	5103
14T_PK_7573.las	NAD83 (National Spatial Reference System 2011)	1116	North American Vertical Datum 1988	5103
14T_PK_7574.las	NAD83 (National Spatial Reference System 2011)	1116	North American Vertical Datum 1988	5103
14T_PK_7575.las	NAD83 (National Spatial Reference System 2011)	1116	North American Vertical Datum 1988	5103
14T_PK_7576.las	NAD83 (National Spatial Reference System 2011)	1116	North American Vertical Datum 1988	5103
14T_PK_7577.las	NAD83 (National Spatial Reference System 2011)	1116	North American Vertical Datum 1988	5103
14T_PK_7578.las	NAD83 (National Spatial Reference System 2011)	1116	North American Vertical Datum 1988	5103
14T_PK_7579.las	NAD83 (National Spatial Reference System 2011)	1116	North American Vertical Datum 1988	5103
14T_PK_7580.las	NAD83 (National Spatial Reference System 2011)	1116	North American Vertical Datum 1988	5103
14T_PK_7581.las	NAD83 (National Spatial Reference System 2011)	1116	North American Vertical Datum 1988	5103

DPH-4 Report on Datums (Tiled Data) - continued

File	Horizontal Datum	EPSG Code	Vertical Datum	EPSG Code
14T_PK_7582.las	NAD83 (National Spatial Reference System 2011)	1116	North American Vertical Datum 1988	5103
14T_PK_7583.las	NAD83 (National Spatial Reference System 2011)	1116	North American Vertical Datum 1988	5103
14T_PK_7584.las	NAD83 (National Spatial Reference System 2011)	1116	North American Vertical Datum 1988	5103
14T_PK_7585.las	NAD83 (National Spatial Reference System 2011)	1116	North American Vertical Datum 1988	5103
14T_PK_7586.las	NAD83 (National Spatial Reference System 2011)	1116	North American Vertical Datum 1988	5103
14T_PK_7587.las	NAD83 (National Spatial Reference System 2011)	1116	North American Vertical Datum 1988	5103
14T_PK_7588.las	NAD83 (National Spatial Reference System 2011)	1116	North American Vertical Datum 1988	5103
14T_PK_7589.las	NAD83 (National Spatial Reference System 2011)	1116	North American Vertical Datum 1988	5103
14T_PK_7590.las	NAD83 (National Spatial Reference System 2011)	1116	North American Vertical Datum 1988	5103
14T_PK_7591.las	NAD83 (National Spatial Reference System 2011)	1116	North American Vertical Datum 1988	5103
14T_PK_7592.las	NAD83 (National Spatial Reference System 2011)	1116	North American Vertical Datum 1988	5103
14T_PK_7593.las	NAD83 (National Spatial Reference System 2011)	1116	North American Vertical Datum 1988	5103
14T_PK_7594.las	NAD83 (National Spatial Reference System 2011)	1116	North American Vertical Datum 1988	5103
14T_PK_7595.las	NAD83 (National Spatial Reference System 2011)	1116	North American Vertical Datum 1988	5103
14T_PK_7596.las	NAD83 (National Spatial Reference System 2011)	1116	North American Vertical Datum 1988	5103
14T_PK_7597.las	NAD83 (National Spatial Reference System 2011)	1116	North American Vertical Datum 1988	5103
14T_PK_7598.las	NAD83 (National Spatial Reference System 2011)	1116	North American Vertical Datum 1988	5103
14T_PK_7599.las	NAD83 (National Spatial Reference System 2011)	1116	North American Vertical Datum 1988	5103
14T_PK_7668.las	NAD83 (National Spatial Reference System 2011)	1116	North American Vertical Datum 1988	5103
14T_PK_7669.las	NAD83 (National Spatial Reference System 2011)	1116	North American Vertical Datum 1988	5103
14T_PK_7670.las	NAD83 (National Spatial Reference System 2011)	1116	North American Vertical Datum 1988	5103
14T_PK_7671.las	NAD83 (National Spatial Reference System 2011)	1116	North American Vertical Datum 1988	5103
14T_PK_7672.las	NAD83 (National Spatial Reference System 2011)	1116	North American Vertical Datum 1988	5103
14T_PK_7673.las	NAD83 (National Spatial Reference System 2011)	1116	North American Vertical Datum 1988	5103
14T_PK_7674.las	NAD83 (National Spatial Reference System 2011)	1116	North American Vertical Datum 1988	5103
14T_PK_7675.las	NAD83 (National Spatial Reference System 2011)	1116	North American Vertical Datum 1988	5103
14T_PK_7676.las	NAD83 (National Spatial Reference System 2011)	1116	North American Vertical Datum 1988	5103
14T_PK_7677.las	NAD83 (National Spatial Reference System 2011)	1116	North American Vertical Datum 1988	5103
14T_PK_7678.las	NAD83 (National Spatial Reference System 2011)	1116	North American Vertical Datum 1988	5103
14T_PK_7679.las	NAD83 (National Spatial Reference System 2011)	1116	North American Vertical Datum 1988	5103
14T_PK_7680.las	NAD83 (National Spatial Reference System 2011)	1116	North American Vertical Datum 1988	5103
14T_PK_7681.las	NAD83 (National Spatial Reference System 2011)	1116	North American Vertical Datum 1988	5103
14T_PK_7682.las	NAD83 (National Spatial Reference System 2011)	1116	North American Vertical Datum 1988	5103
14T_PK_7683.las	NAD83 (National Spatial Reference System 2011)	1116	North American Vertical Datum 1988	5103

DPH-4 Report on Datums (Tiled Data) - continued

File	Horizontal Datum	EPSG Code	Vertical Datum	EPSG Code
14T_PK_7684.las	NAD83 (National Spatial Reference System 2011)	1116	North American Vertical Datum 1988	5103
14T_PK_7685.las	NAD83 (National Spatial Reference System 2011)	1116	North American Vertical Datum 1988	5103
14T_PK_7686.las	NAD83 (National Spatial Reference System 2011)	1116	North American Vertical Datum 1988	5103
14T_PK_7687.las	NAD83 (National Spatial Reference System 2011)	1116	North American Vertical Datum 1988	5103
14T_PK_7688.las	NAD83 (National Spatial Reference System 2011)	1116	North American Vertical Datum 1988	5103
14T_PK_7689.las	NAD83 (National Spatial Reference System 2011)	1116	North American Vertical Datum 1988	5103
14T_PK_7690.las	NAD83 (National Spatial Reference System 2011)	1116	North American Vertical Datum 1988	5103
14T_PK_7691.las	NAD83 (National Spatial Reference System 2011)	1116	North American Vertical Datum 1988	5103
14T_PK_7692.las	NAD83 (National Spatial Reference System 2011)	1116	North American Vertical Datum 1988	5103
14T_PK_7693.las	NAD83 (National Spatial Reference System 2011)	1116	North American Vertical Datum 1988	5103
14T_PK_7694.las	NAD83 (National Spatial Reference System 2011)	1116	North American Vertical Datum 1988	5103
14T_PK_7695.las	NAD83 (National Spatial Reference System 2011)	1116	North American Vertical Datum 1988	5103
14T_PK_7696.las	NAD83 (National Spatial Reference System 2011)	1116	North American Vertical Datum 1988	5103
14T_PK_7697.las	NAD83 (National Spatial Reference System 2011)	1116	North American Vertical Datum 1988	5103
14T_PK_7698.las	NAD83 (National Spatial Reference System 2011)	1116	North American Vertical Datum 1988	5103
14T_PK_7699.las	NAD83 (National Spatial Reference System 2011)	1116	North American Vertical Datum 1988	5103
14T_PK_7768.las	NAD83 (National Spatial Reference System 2011)	1116	North American Vertical Datum 1988	5103
14T_PK_7769.las	NAD83 (National Spatial Reference System 2011)	1116	North American Vertical Datum 1988	5103
14T_PK_7770.las	NAD83 (National Spatial Reference System 2011)	1116	North American Vertical Datum 1988	5103
14T_PK_7771.las	NAD83 (National Spatial Reference System 2011)	1116	North American Vertical Datum 1988	5103
14T_PK_7772.las	NAD83 (National Spatial Reference System 2011)	1116	North American Vertical Datum 1988	5103
14T_PK_7773.las	NAD83 (National Spatial Reference System 2011)	1116	North American Vertical Datum 1988	5103
14T_PK_7774.las	NAD83 (National Spatial Reference System 2011)	1116	North American Vertical Datum 1988	5103
14T_PK_7775.las	NAD83 (National Spatial Reference System 2011)	1116	North American Vertical Datum 1988	5103
14T_PK_7776.las	NAD83 (National Spatial Reference System 2011)	1116	North American Vertical Datum 1988	5103
14T_PK_7777.las	NAD83 (National Spatial Reference System 2011)	1116	North American Vertical Datum 1988	5103
14T_PK_7778.las	NAD83 (National Spatial Reference System 2011)	1116	North American Vertical Datum 1988	5103
14T_PK_7779.las	NAD83 (National Spatial Reference System 2011)	1116	North American Vertical Datum 1988	5103
14T_PK_7780.las	NAD83 (National Spatial Reference System 2011)	1116	North American Vertical Datum 1988	5103
14T_PK_7781.las	NAD83 (National Spatial Reference System 2011)	1116	North American Vertical Datum 1988	5103
14T_PK_7782.las	NAD83 (National Spatial Reference System 2011)	1116	North American Vertical Datum 1988	5103
14T_PK_7783.las	NAD83 (National Spatial Reference System 2011)	1116	North American Vertical Datum 1988	5103
14T_PL_0000.las	NAD83 (National Spatial Reference System 2011)	1116	North American Vertical Datum 1988	5103
14T_PL_0001.las	NAD83 (National Spatial Reference System 2011)	1116	North American Vertical Datum 1988	5103

DPH-4 Report on Datums (Tiled Data) - continued

File	Horizontal Datum	EPSG Code	Vertical Datum	EPSG Code
14T_PL_0002.las	NAD83 (National Spatial Reference System 2011)	1116	North American Vertical Datum 1988	5103
14T_PL_0003.las	NAD83 (National Spatial Reference System 2011)	1116	North American Vertical Datum 1988	5103
14T_PL_0004.las	NAD83 (National Spatial Reference System 2011)	1116	North American Vertical Datum 1988	5103
14T_PL_0005.las	NAD83 (National Spatial Reference System 2011)	1116	North American Vertical Datum 1988	5103
14T_PL_0006.las	NAD83 (National Spatial Reference System 2011)	1116	North American Vertical Datum 1988	5103
14T_PL_0007.las	NAD83 (National Spatial Reference System 2011)	1116	North American Vertical Datum 1988	5103
14T_PL_0008.las	NAD83 (National Spatial Reference System 2011)	1116	North American Vertical Datum 1988	5103
14T_PL_0009.las	NAD83 (National Spatial Reference System 2011)	1116	North American Vertical Datum 1988	5103
14T_PL_0010.las	NAD83 (National Spatial Reference System 2011)	1116	North American Vertical Datum 1988	5103
14T_PL_0011.las	NAD83 (National Spatial Reference System 2011)	1116	North American Vertical Datum 1988	5103
14T_PL_0012.las	NAD83 (National Spatial Reference System 2011)	1116	North American Vertical Datum 1988	5103
14T_PL_0013.las	NAD83 (National Spatial Reference System 2011)	1116	North American Vertical Datum 1988	5103
14T_PL_0014.las	NAD83 (National Spatial Reference System 2011)	1116	North American Vertical Datum 1988	5103
14T_PL_0015.las	NAD83 (National Spatial Reference System 2011)	1116	North American Vertical Datum 1988	5103
14T_PL_0016.las	NAD83 (National Spatial Reference System 2011)	1116	North American Vertical Datum 1988	5103
14T_PL_0017.las	NAD83 (National Spatial Reference System 2011)	1116	North American Vertical Datum 1988	5103
14T_PL_0018.las	NAD83 (National Spatial Reference System 2011)	1116	North American Vertical Datum 1988	5103
14T_PL_0019.las	NAD83 (National Spatial Reference System 2011)	1116	North American Vertical Datum 1988	5103
14T_PL_0020.las	NAD83 (National Spatial Reference System 2011)	1116	North American Vertical Datum 1988	5103
14T_PL_0021.las	NAD83 (National Spatial Reference System 2011)	1116	North American Vertical Datum 1988	5103
14T_PL_0022.las	NAD83 (National Spatial Reference System 2011)	1116	North American Vertical Datum 1988	5103
14T_PL_0023.las	NAD83 (National Spatial Reference System 2011)	1116	North American Vertical Datum 1988	5103
14T_PL_0024.las	NAD83 (National Spatial Reference System 2011)	1116	North American Vertical Datum 1988	5103
14T_PL_0025.las	NAD83 (National Spatial Reference System 2011)	1116	North American Vertical Datum 1988	5103
14T_PL_0026.las	NAD83 (National Spatial Reference System 2011)	1116	North American Vertical Datum 1988	5103
14T_PL_0027.las	NAD83 (National Spatial Reference System 2011)	1116	North American Vertical Datum 1988	5103
14T_PL_0028.las	NAD83 (National Spatial Reference System 2011)	1116	North American Vertical Datum 1988	5103
14T_PL_0029.las	NAD83 (National Spatial Reference System 2011)	1116	North American Vertical Datum 1988	5103
14T_PL_0030.las	NAD83 (National Spatial Reference System 2011)	1116	North American Vertical Datum 1988	5103
14T_PL_0031.las	NAD83 (National Spatial Reference System 2011)	1116	North American Vertical Datum 1988	5103
14T_PL_0032.las	NAD83 (National Spatial Reference System 2011)	1116	North American Vertical Datum 1988	5103
14T_PL_0033.las	NAD83 (National Spatial Reference System 2011)	1116	North American Vertical Datum 1988	5103
14T_PL_0034.las	NAD83 (National Spatial Reference System 2011)	1116	North American Vertical Datum 1988	5103
14T_PL_0035.las	NAD83 (National Spatial Reference System 2011)	1116	North American Vertical Datum 1988	5103

DPH-4 Report on Datums (Tiled Data) - continued

File	Horizontal Datum	EPSG Code	Vertical Datum	EPSG Code
14T_PL_0036.las	NAD83 (National Spatial Reference System 2011)	1116	North American Vertical Datum 1988	5103
14T_PL_0037.las	NAD83 (National Spatial Reference System 2011)	1116	North American Vertical Datum 1988	5103
14T_PL_0038.las	NAD83 (National Spatial Reference System 2011)	1116	North American Vertical Datum 1988	5103
14T_PL_0039.las	NAD83 (National Spatial Reference System 2011)	1116	North American Vertical Datum 1988	5103
14T_PL_0040.las	NAD83 (National Spatial Reference System 2011)	1116	North American Vertical Datum 1988	5103
14T_PL_0041.las	NAD83 (National Spatial Reference System 2011)	1116	North American Vertical Datum 1988	5103
14T_PL_0042.las	NAD83 (National Spatial Reference System 2011)	1116	North American Vertical Datum 1988	5103
14T_PL_0043.las	NAD83 (National Spatial Reference System 2011)	1116	North American Vertical Datum 1988	5103
14T_PL_0044.las	NAD83 (National Spatial Reference System 2011)	1116	North American Vertical Datum 1988	5103
14T_PL_0100.las	NAD83 (National Spatial Reference System 2011)	1116	North American Vertical Datum 1988	5103
14T_PL_0101.las	NAD83 (National Spatial Reference System 2011)	1116	North American Vertical Datum 1988	5103
14T_PL_0102.las	NAD83 (National Spatial Reference System 2011)	1116	North American Vertical Datum 1988	5103
14T_PL_0103.las	NAD83 (National Spatial Reference System 2011)	1116	North American Vertical Datum 1988	5103
14T_PL_0104.las	NAD83 (National Spatial Reference System 2011)	1116	North American Vertical Datum 1988	5103
14T_PL_0105.las	NAD83 (National Spatial Reference System 2011)	1116	North American Vertical Datum 1988	5103
14T_PL_0106.las	NAD83 (National Spatial Reference System 2011)	1116	North American Vertical Datum 1988	5103
14T_PL_0107.las	NAD83 (National Spatial Reference System 2011)	1116	North American Vertical Datum 1988	5103
14T_PL_0108.las	NAD83 (National Spatial Reference System 2011)	1116	North American Vertical Datum 1988	5103
14T_PL_0109.las	NAD83 (National Spatial Reference System 2011)	1116	North American Vertical Datum 1988	5103
14T_PL_0110.las	NAD83 (National Spatial Reference System 2011)	1116	North American Vertical Datum 1988	5103
14T_PL_0111.las	NAD83 (National Spatial Reference System 2011)	1116	North American Vertical Datum 1988	5103
14T_PL_0112.las	NAD83 (National Spatial Reference System 2011)	1116	North American Vertical Datum 1988	5103
14T_PL_0113.las	NAD83 (National Spatial Reference System 2011)	1116	North American Vertical Datum 1988	5103
14T_PL_0114.las	NAD83 (National Spatial Reference System 2011)	1116	North American Vertical Datum 1988	5103
14T_PL_0115.las	NAD83 (National Spatial Reference System 2011)	1116	North American Vertical Datum 1988	5103
14T_PL_0116.las	NAD83 (National Spatial Reference System 2011)	1116	North American Vertical Datum 1988	5103
14T_PL_0117.las	NAD83 (National Spatial Reference System 2011)	1116	North American Vertical Datum 1988	5103
14T_PL_0118.las	NAD83 (National Spatial Reference System 2011)	1116	North American Vertical Datum 1988	5103
14T_PL_0119.las	NAD83 (National Spatial Reference System 2011)	1116	North American Vertical Datum 1988	5103
14T_PL_0120.las	NAD83 (National Spatial Reference System 2011)	1116	North American Vertical Datum 1988	5103
14T_PL_0121.las	NAD83 (National Spatial Reference System 2011)	1116	North American Vertical Datum 1988	5103
14T_PL_0122.las	NAD83 (National Spatial Reference System 2011)	1116	North American Vertical Datum 1988	5103
14T_PL_0123.las	NAD83 (National Spatial Reference System 2011)	1116	North American Vertical Datum 1988	5103
14T_PL_0124.las	NAD83 (National Spatial Reference System 2011)	1116	North American Vertical Datum 1988	5103

DPH-4 Report on Datums (Tiled Data) - continued

File	Horizontal Datum	EPSG Code	Vertical Datum	EPSG Code
14T_PL_0125.las	NAD83 (National Spatial Reference System 2011)	1116	North American Vertical Datum 1988	5103
14T_PL_0126.las	NAD83 (National Spatial Reference System 2011)	1116	North American Vertical Datum 1988	5103
14T_PL_0127.las	NAD83 (National Spatial Reference System 2011)	1116	North American Vertical Datum 1988	5103
14T_PL_0128.las	NAD83 (National Spatial Reference System 2011)	1116	North American Vertical Datum 1988	5103
14T_PL_0129.las	NAD83 (National Spatial Reference System 2011)	1116	North American Vertical Datum 1988	5103
14T_PL_0130.las	NAD83 (National Spatial Reference System 2011)	1116	North American Vertical Datum 1988	5103
14T_PL_0131.las	NAD83 (National Spatial Reference System 2011)	1116	North American Vertical Datum 1988	5103
14T_PL_0132.las	NAD83 (National Spatial Reference System 2011)	1116	North American Vertical Datum 1988	5103
14T_PL_0133.las	NAD83 (National Spatial Reference System 2011)	1116	North American Vertical Datum 1988	5103
14T_PL_0134.las	NAD83 (National Spatial Reference System 2011)	1116	North American Vertical Datum 1988	5103
14T_PL_0135.las	NAD83 (National Spatial Reference System 2011)	1116	North American Vertical Datum 1988	5103
14T_PL_0136.las	NAD83 (National Spatial Reference System 2011)	1116	North American Vertical Datum 1988	5103
14T_PL_0137.las	NAD83 (National Spatial Reference System 2011)	1116	North American Vertical Datum 1988	5103
14T_PL_0138.las	NAD83 (National Spatial Reference System 2011)	1116	North American Vertical Datum 1988	5103
14T_PL_0139.las	NAD83 (National Spatial Reference System 2011)	1116	North American Vertical Datum 1988	5103
14T_PL_0140.las	NAD83 (National Spatial Reference System 2011)	1116	North American Vertical Datum 1988	5103
14T_PL_0141.las	NAD83 (National Spatial Reference System 2011)	1116	North American Vertical Datum 1988	5103
14T_PL_0142.las	NAD83 (National Spatial Reference System 2011)	1116	North American Vertical Datum 1988	5103
14T_PL_0143.las	NAD83 (National Spatial Reference System 2011)	1116	North American Vertical Datum 1988	5103
14T_PL_0144.las	NAD83 (National Spatial Reference System 2011)	1116	North American Vertical Datum 1988	5103
14T_PL_0200.las	NAD83 (National Spatial Reference System 2011)	1116	North American Vertical Datum 1988	5103
14T_PL_0201.las	NAD83 (National Spatial Reference System 2011)	1116	North American Vertical Datum 1988	5103
14T_PL_0202.las	NAD83 (National Spatial Reference System 2011)	1116	North American Vertical Datum 1988	5103
14T_PL_0203.las	NAD83 (National Spatial Reference System 2011)	1116	North American Vertical Datum 1988	5103
14T_PL_0204.las	NAD83 (National Spatial Reference System 2011)	1116	North American Vertical Datum 1988	5103
14T_PL_0205.las	NAD83 (National Spatial Reference System 2011)	1116	North American Vertical Datum 1988	5103
14T_PL_0206.las	NAD83 (National Spatial Reference System 2011)	1116	North American Vertical Datum 1988	5103
14T_PL_0207.las	NAD83 (National Spatial Reference System 2011)	1116	North American Vertical Datum 1988	5103
14T_PL_0208.las	NAD83 (National Spatial Reference System 2011)	1116	North American Vertical Datum 1988	5103
14T_PL_0209.las	NAD83 (National Spatial Reference System 2011)	1116	North American Vertical Datum 1988	5103
14T_PL_0210.las	NAD83 (National Spatial Reference System 2011)	1116	North American Vertical Datum 1988	5103
14T_PL_0211.las	NAD83 (National Spatial Reference System 2011)	1116	North American Vertical Datum 1988	5103
14T_PL_0212.las	NAD83 (National Spatial Reference System 2011)	1116	North American Vertical Datum 1988	5103
14T_PL_0213.las	NAD83 (National Spatial Reference System 2011)	1116	North American Vertical Datum 1988	5103

DPH-4 Report on Datums (Tiled Data) - continued

File	Horizontal Datum	EPSG Code	Vertical Datum	EPSG Code
14T_PL_0214.las	NAD83 (National Spatial Reference System 2011)	1116	North American Vertical Datum 1988	5103
14T_PL_0215.las	NAD83 (National Spatial Reference System 2011)	1116	North American Vertical Datum 1988	5103
14T_PL_0216.las	NAD83 (National Spatial Reference System 2011)	1116	North American Vertical Datum 1988	5103
14T_PL_0217.las	NAD83 (National Spatial Reference System 2011)	1116	North American Vertical Datum 1988	5103
14T_PL_0218.las	NAD83 (National Spatial Reference System 2011)	1116	North American Vertical Datum 1988	5103
14T_PL_0219.las	NAD83 (National Spatial Reference System 2011)	1116	North American Vertical Datum 1988	5103
14T_PL_0220.las	NAD83 (National Spatial Reference System 2011)	1116	North American Vertical Datum 1988	5103
14T_PL_0221.las	NAD83 (National Spatial Reference System 2011)	1116	North American Vertical Datum 1988	5103
14T_PL_0222.las	NAD83 (National Spatial Reference System 2011)	1116	North American Vertical Datum 1988	5103
14T_PL_0223.las	NAD83 (National Spatial Reference System 2011)	1116	North American Vertical Datum 1988	5103
14T_PL_0224.las	NAD83 (National Spatial Reference System 2011)	1116	North American Vertical Datum 1988	5103
14T_PL_0225.las	NAD83 (National Spatial Reference System 2011)	1116	North American Vertical Datum 1988	5103
14T_PL_0226.las	NAD83 (National Spatial Reference System 2011)	1116	North American Vertical Datum 1988	5103
14T_PL_0227.las	NAD83 (National Spatial Reference System 2011)	1116	North American Vertical Datum 1988	5103
14T_PL_0228.las	NAD83 (National Spatial Reference System 2011)	1116	North American Vertical Datum 1988	5103
14T_PL_0229.las	NAD83 (National Spatial Reference System 2011)	1116	North American Vertical Datum 1988	5103
14T_PL_0230.las	NAD83 (National Spatial Reference System 2011)	1116	North American Vertical Datum 1988	5103
14T_PL_0231.las	NAD83 (National Spatial Reference System 2011)	1116	North American Vertical Datum 1988	5103
14T_PL_0232.las	NAD83 (National Spatial Reference System 2011)	1116	North American Vertical Datum 1988	5103
14T_PL_0233.las	NAD83 (National Spatial Reference System 2011)	1116	North American Vertical Datum 1988	5103
14T_PL_0234.las	NAD83 (National Spatial Reference System 2011)	1116	North American Vertical Datum 1988	5103
14T_PL_0235.las	NAD83 (National Spatial Reference System 2011)	1116	North American Vertical Datum 1988	5103
14T_PL_0236.las	NAD83 (National Spatial Reference System 2011)	1116	North American Vertical Datum 1988	5103
14T_PL_0237.las	NAD83 (National Spatial Reference System 2011)	1116	North American Vertical Datum 1988	5103
14T_PL_0238.las	NAD83 (National Spatial Reference System 2011)	1116	North American Vertical Datum 1988	5103
14T_PL_0239.las	NAD83 (National Spatial Reference System 2011)	1116	North American Vertical Datum 1988	5103
14T_PL_0240.las	NAD83 (National Spatial Reference System 2011)	1116	North American Vertical Datum 1988	5103
14T_PL_0241.las	NAD83 (National Spatial Reference System 2011)	1116	North American Vertical Datum 1988	5103
14T_PL_0242.las	NAD83 (National Spatial Reference System 2011)	1116	North American Vertical Datum 1988	5103
14T_PL_0243.las	NAD83 (National Spatial Reference System 2011)	1116	North American Vertical Datum 1988	5103
14T_PL_0244.las	NAD83 (National Spatial Reference System 2011)	1116	North American Vertical Datum 1988	5103
14T_PL_0300.las	NAD83 (National Spatial Reference System 2011)	1116	North American Vertical Datum 1988	5103
14T_PL_0301.las	NAD83 (National Spatial Reference System 2011)	1116	North American Vertical Datum 1988	5103
14T_PL_0302.las	NAD83 (National Spatial Reference System 2011)	1116	North American Vertical Datum 1988	5103

DPH-4 Report on Datums (Tiled Data) - continued

File	Horizontal Datum	EPSG Code	Vertical Datum	EPSG Code
14T_PL_0303.las	NAD83 (National Spatial Reference System 2011)	1116	North American Vertical Datum 1988	5103
14T_PL_0304.las	NAD83 (National Spatial Reference System 2011)	1116	North American Vertical Datum 1988	5103
14T_PL_0305.las	NAD83 (National Spatial Reference System 2011)	1116	North American Vertical Datum 1988	5103
14T_PL_0306.las	NAD83 (National Spatial Reference System 2011)	1116	North American Vertical Datum 1988	5103
14T_PL_0307.las	NAD83 (National Spatial Reference System 2011)	1116	North American Vertical Datum 1988	5103
14T_PL_0308.las	NAD83 (National Spatial Reference System 2011)	1116	North American Vertical Datum 1988	5103
14T_PL_0309.las	NAD83 (National Spatial Reference System 2011)	1116	North American Vertical Datum 1988	5103
14T_PL_0310.las	NAD83 (National Spatial Reference System 2011)	1116	North American Vertical Datum 1988	5103
14T_PL_0311.las	NAD83 (National Spatial Reference System 2011)	1116	North American Vertical Datum 1988	5103
14T_PL_0312.las	NAD83 (National Spatial Reference System 2011)	1116	North American Vertical Datum 1988	5103
14T_PL_0313.las	NAD83 (National Spatial Reference System 2011)	1116	North American Vertical Datum 1988	5103
14T_PL_0314.las	NAD83 (National Spatial Reference System 2011)	1116	North American Vertical Datum 1988	5103
14T_PL_0315.las	NAD83 (National Spatial Reference System 2011)	1116	North American Vertical Datum 1988	5103
14T_PL_0316.las	NAD83 (National Spatial Reference System 2011)	1116	North American Vertical Datum 1988	5103
14T_PL_0317.las	NAD83 (National Spatial Reference System 2011)	1116	North American Vertical Datum 1988	5103
14T_PL_0318.las	NAD83 (National Spatial Reference System 2011)	1116	North American Vertical Datum 1988	5103
14T_PL_0319.las	NAD83 (National Spatial Reference System 2011)	1116	North American Vertical Datum 1988	5103
14T_PL_0320.las	NAD83 (National Spatial Reference System 2011)	1116	North American Vertical Datum 1988	5103
14T_PL_0321.las	NAD83 (National Spatial Reference System 2011)	1116	North American Vertical Datum 1988	5103
14T_PL_0322.las	NAD83 (National Spatial Reference System 2011)	1116	North American Vertical Datum 1988	5103
14T_PL_0323.las	NAD83 (National Spatial Reference System 2011)	1116	North American Vertical Datum 1988	5103
14T_PL_0324.las	NAD83 (National Spatial Reference System 2011)	1116	North American Vertical Datum 1988	5103
14T_PL_0325.las	NAD83 (National Spatial Reference System 2011)	1116	North American Vertical Datum 1988	5103
14T_PL_0326.las	NAD83 (National Spatial Reference System 2011)	1116	North American Vertical Datum 1988	5103
14T_PL_0327.las	NAD83 (National Spatial Reference System 2011)	1116	North American Vertical Datum 1988	5103
14T_PL_0328.las	NAD83 (National Spatial Reference System 2011)	1116	North American Vertical Datum 1988	5103
14T_PL_0329.las	NAD83 (National Spatial Reference System 2011)	1116	North American Vertical Datum 1988	5103
14T_PL_0330.las	NAD83 (National Spatial Reference System 2011)	1116	North American Vertical Datum 1988	5103
14T_PL_0331.las	NAD83 (National Spatial Reference System 2011)	1116	North American Vertical Datum 1988	5103
14T_PL_0332.las	NAD83 (National Spatial Reference System 2011)	1116	North American Vertical Datum 1988	5103
14T_PL_0333.las	NAD83 (National Spatial Reference System 2011)	1116	North American Vertical Datum 1988	5103
14T_PL_0334.las	NAD83 (National Spatial Reference System 2011)	1116	North American Vertical Datum 1988	5103
14T_PL_0335.las	NAD83 (National Spatial Reference System 2011)	1116	North American Vertical Datum 1988	5103
14T_PL_0336.las	NAD83 (National Spatial Reference System 2011)	1116	North American Vertical Datum 1988	5103

DPH-4 Report on Datums (Tiled Data) - continued

File	Horizontal Datum	EPSG Code	Vertical Datum	EPSG Code
14T_PL_0337.las	NAD83 (National Spatial Reference System 2011)	1116	North American Vertical Datum 1988	5103
14T_PL_0338.las	NAD83 (National Spatial Reference System 2011)	1116	North American Vertical Datum 1988	5103
14T_PL_0339.las	NAD83 (National Spatial Reference System 2011)	1116	North American Vertical Datum 1988	5103
14T_PL_0340.las	NAD83 (National Spatial Reference System 2011)	1116	North American Vertical Datum 1988	5103
14T_PL_0341.las	NAD83 (National Spatial Reference System 2011)	1116	North American Vertical Datum 1988	5103
14T_PL_0342.las	NAD83 (National Spatial Reference System 2011)	1116	North American Vertical Datum 1988	5103
14T_PL_0343.las	NAD83 (National Spatial Reference System 2011)	1116	North American Vertical Datum 1988	5103
14T_PL_0344.las	NAD83 (National Spatial Reference System 2011)	1116	North American Vertical Datum 1988	5103
14T_PL_0400.las	NAD83 (National Spatial Reference System 2011)	1116	North American Vertical Datum 1988	5103
14T_PL_0401.las	NAD83 (National Spatial Reference System 2011)	1116	North American Vertical Datum 1988	5103
14T_PL_0402.las	NAD83 (National Spatial Reference System 2011)	1116	North American Vertical Datum 1988	5103
14T_PL_0403.las	NAD83 (National Spatial Reference System 2011)	1116	North American Vertical Datum 1988	5103
14T_PL_0404.las	NAD83 (National Spatial Reference System 2011)	1116	North American Vertical Datum 1988	5103
14T_PL_0405.las	NAD83 (National Spatial Reference System 2011)	1116	North American Vertical Datum 1988	5103
14T_PL_0406.las	NAD83 (National Spatial Reference System 2011)	1116	North American Vertical Datum 1988	5103
14T_PL_0407.las	NAD83 (National Spatial Reference System 2011)	1116	North American Vertical Datum 1988	5103
14T_PL_0408.las	NAD83 (National Spatial Reference System 2011)	1116	North American Vertical Datum 1988	5103
14T_PL_0409.las	NAD83 (National Spatial Reference System 2011)	1116	North American Vertical Datum 1988	5103
14T_PL_0410.las	NAD83 (National Spatial Reference System 2011)	1116	North American Vertical Datum 1988	5103
14T_PL_0411.las	NAD83 (National Spatial Reference System 2011)	1116	North American Vertical Datum 1988	5103
14T_PL_0412.las	NAD83 (National Spatial Reference System 2011)	1116	North American Vertical Datum 1988	5103
14T_PL_0413.las	NAD83 (National Spatial Reference System 2011)	1116	North American Vertical Datum 1988	5103
14T_PL_0414.las	NAD83 (National Spatial Reference System 2011)	1116	North American Vertical Datum 1988	5103
14T_PL_0415.las	NAD83 (National Spatial Reference System 2011)	1116	North American Vertical Datum 1988	5103
14T_PL_0416.las	NAD83 (National Spatial Reference System 2011)	1116	North American Vertical Datum 1988	5103
14T_PL_0417.las	NAD83 (National Spatial Reference System 2011)	1116	North American Vertical Datum 1988	5103
14T_PL_0418.las	NAD83 (National Spatial Reference System 2011)	1116	North American Vertical Datum 1988	5103
14T_PL_0419.las	NAD83 (National Spatial Reference System 2011)	1116	North American Vertical Datum 1988	5103
14T_PL_0420.las	NAD83 (National Spatial Reference System 2011)	1116	North American Vertical Datum 1988	5103
14T_PL_0421.las	NAD83 (National Spatial Reference System 2011)	1116	North American Vertical Datum 1988	5103
14T_PL_0422.las	NAD83 (National Spatial Reference System 2011)	1116	North American Vertical Datum 1988	5103
14T_PL_0423.las	NAD83 (National Spatial Reference System 2011)	1116	North American Vertical Datum 1988	5103
14T_PL_0424.las	NAD83 (National Spatial Reference System 2011)	1116	North American Vertical Datum 1988	5103
14T_PL_0425.las	NAD83 (National Spatial Reference System 2011)	1116	North American Vertical Datum 1988	5103

DPH-4 Report on Datums (Tiled Data) - continued

File	Horizontal Datum	EPSG Code	Vertical Datum	EPSG Code
14T_PL_0426.las	NAD83 (National Spatial Reference System 2011)	1116	North American Vertical Datum 1988	5103
14T_PL_0427.las	NAD83 (National Spatial Reference System 2011)	1116	North American Vertical Datum 1988	5103
14T_PL_0428.las	NAD83 (National Spatial Reference System 2011)	1116	North American Vertical Datum 1988	5103
14T_PL_0429.las	NAD83 (National Spatial Reference System 2011)	1116	North American Vertical Datum 1988	5103
14T_PL_0430.las	NAD83 (National Spatial Reference System 2011)	1116	North American Vertical Datum 1988	5103
14T_PL_0431.las	NAD83 (National Spatial Reference System 2011)	1116	North American Vertical Datum 1988	5103
14T_PL_0432.las	NAD83 (National Spatial Reference System 2011)	1116	North American Vertical Datum 1988	5103
14T_PL_0433.las	NAD83 (National Spatial Reference System 2011)	1116	North American Vertical Datum 1988	5103
14T_PL_0434.las	NAD83 (National Spatial Reference System 2011)	1116	North American Vertical Datum 1988	5103
14T_PL_0435.las	NAD83 (National Spatial Reference System 2011)	1116	North American Vertical Datum 1988	5103
14T_PL_0436.las	NAD83 (National Spatial Reference System 2011)	1116	North American Vertical Datum 1988	5103
14T_PL_0437.las	NAD83 (National Spatial Reference System 2011)	1116	North American Vertical Datum 1988	5103
14T_PL_0438.las	NAD83 (National Spatial Reference System 2011)	1116	North American Vertical Datum 1988	5103
14T_PL_0439.las	NAD83 (National Spatial Reference System 2011)	1116	North American Vertical Datum 1988	5103
14T_PL_0440.las	NAD83 (National Spatial Reference System 2011)	1116	North American Vertical Datum 1988	5103
14T_PL_0441.las	NAD83 (National Spatial Reference System 2011)	1116	North American Vertical Datum 1988	5103
14T_PL_0442.las	NAD83 (National Spatial Reference System 2011)	1116	North American Vertical Datum 1988	5103
14T_PL_0443.las	NAD83 (National Spatial Reference System 2011)	1116	North American Vertical Datum 1988	5103
14T_PL_0444.las	NAD83 (National Spatial Reference System 2011)	1116	North American Vertical Datum 1988	5103
14T_PL_0500.las	NAD83 (National Spatial Reference System 2011)	1116	North American Vertical Datum 1988	5103
14T_PL_0501.las	NAD83 (National Spatial Reference System 2011)	1116	North American Vertical Datum 1988	5103
14T_PL_0502.las	NAD83 (National Spatial Reference System 2011)	1116	North American Vertical Datum 1988	5103
14T_PL_0503.las	NAD83 (National Spatial Reference System 2011)	1116	North American Vertical Datum 1988	5103
14T_PL_0504.las	NAD83 (National Spatial Reference System 2011)	1116	North American Vertical Datum 1988	5103
14T_PL_0505.las	NAD83 (National Spatial Reference System 2011)	1116	North American Vertical Datum 1988	5103
14T_PL_0506.las	NAD83 (National Spatial Reference System 2011)	1116	North American Vertical Datum 1988	5103
14T_PL_0507.las	NAD83 (National Spatial Reference System 2011)	1116	North American Vertical Datum 1988	5103
14T_PL_0508.las	NAD83 (National Spatial Reference System 2011)	1116	North American Vertical Datum 1988	5103
14T_PL_0509.las	NAD83 (National Spatial Reference System 2011)	1116	North American Vertical Datum 1988	5103
14T_PL_0510.las	NAD83 (National Spatial Reference System 2011)	1116	North American Vertical Datum 1988	5103
14T_PL_0511.las	NAD83 (National Spatial Reference System 2011)	1116	North American Vertical Datum 1988	5103
14T_PL_0512.las	NAD83 (National Spatial Reference System 2011)	1116	North American Vertical Datum 1988	5103
14T_PL_0513.las	NAD83 (National Spatial Reference System 2011)	1116	North American Vertical Datum 1988	5103
14T_PL_0514.las	NAD83 (National Spatial Reference System 2011)	1116	North American Vertical Datum 1988	5103

DPH-4 Report on Datums (Tiled Data) - continued

File	Horizontal Datum	EPSG Code	Vertical Datum	EPSG Code
14T_PL_0515.las	NAD83 (National Spatial Reference System 2011)	1116	North American Vertical Datum 1988	5103
14T_PL_0516.las	NAD83 (National Spatial Reference System 2011)	1116	North American Vertical Datum 1988	5103
14T_PL_0517.las	NAD83 (National Spatial Reference System 2011)	1116	North American Vertical Datum 1988	5103
14T_PL_0518.las	NAD83 (National Spatial Reference System 2011)	1116	North American Vertical Datum 1988	5103
14T_PL_0519.las	NAD83 (National Spatial Reference System 2011)	1116	North American Vertical Datum 1988	5103
14T_PL_0520.las	NAD83 (National Spatial Reference System 2011)	1116	North American Vertical Datum 1988	5103
14T_PL_0521.las	NAD83 (National Spatial Reference System 2011)	1116	North American Vertical Datum 1988	5103
14T_PL_0522.las	NAD83 (National Spatial Reference System 2011)	1116	North American Vertical Datum 1988	5103
14T_PL_0523.las	NAD83 (National Spatial Reference System 2011)	1116	North American Vertical Datum 1988	5103
14T_PL_0524.las	NAD83 (National Spatial Reference System 2011)	1116	North American Vertical Datum 1988	5103
14T_PL_0525.las	NAD83 (National Spatial Reference System 2011)	1116	North American Vertical Datum 1988	5103
14T_PL_0526.las	NAD83 (National Spatial Reference System 2011)	1116	North American Vertical Datum 1988	5103
14T_PL_0527.las	NAD83 (National Spatial Reference System 2011)	1116	North American Vertical Datum 1988	5103
14T_PL_0528.las	NAD83 (National Spatial Reference System 2011)	1116	North American Vertical Datum 1988	5103
14T_PL_0529.las	NAD83 (National Spatial Reference System 2011)	1116	North American Vertical Datum 1988	5103
14T_PL_0530.las	NAD83 (National Spatial Reference System 2011)	1116	North American Vertical Datum 1988	5103
14T_PL_0531.las	NAD83 (National Spatial Reference System 2011)	1116	North American Vertical Datum 1988	5103
14T_PL_0532.las	NAD83 (National Spatial Reference System 2011)	1116	North American Vertical Datum 1988	5103
14T_PL_0533.las	NAD83 (National Spatial Reference System 2011)	1116	North American Vertical Datum 1988	5103
14T_PL_0534.las	NAD83 (National Spatial Reference System 2011)	1116	North American Vertical Datum 1988	5103
14T_PL_0535.las	NAD83 (National Spatial Reference System 2011)	1116	North American Vertical Datum 1988	5103
14T_PL_0536.las	NAD83 (National Spatial Reference System 2011)	1116	North American Vertical Datum 1988	5103
14T_PL_0537.las	NAD83 (National Spatial Reference System 2011)	1116	North American Vertical Datum 1988	5103
14T_PL_0538.las	NAD83 (National Spatial Reference System 2011)	1116	North American Vertical Datum 1988	5103
14T_PL_0539.las	NAD83 (National Spatial Reference System 2011)	1116	North American Vertical Datum 1988	5103
14T_PL_0540.las	NAD83 (National Spatial Reference System 2011)	1116	North American Vertical Datum 1988	5103
14T_PL_0541.las	NAD83 (National Spatial Reference System 2011)	1116	North American Vertical Datum 1988	5103
14T_PL_0542.las	NAD83 (National Spatial Reference System 2011)	1116	North American Vertical Datum 1988	5103
14T_PL_0543.las	NAD83 (National Spatial Reference System 2011)	1116	North American Vertical Datum 1988	5103
14T_PL_0544.las	NAD83 (National Spatial Reference System 2011)	1116	North American Vertical Datum 1988	5103
14T_PL_0600.las	NAD83 (National Spatial Reference System 2011)	1116	North American Vertical Datum 1988	5103
14T_PL_0601.las	NAD83 (National Spatial Reference System 2011)	1116	North American Vertical Datum 1988	5103
14T_PL_0602.las	NAD83 (National Spatial Reference System 2011)	1116	North American Vertical Datum 1988	5103
14T_PL_0603.las	NAD83 (National Spatial Reference System 2011)	1116	North American Vertical Datum 1988	5103

DPH-4 Report on Datums (Tiled Data) - continued

File	Horizontal Datum	EPSG Code	Vertical Datum	EPSG Code
14T_PL_0604.las	NAD83 (National Spatial Reference System 2011)	1116	North American Vertical Datum 1988	5103
14T_PL_0605.las	NAD83 (National Spatial Reference System 2011)	1116	North American Vertical Datum 1988	5103
14T_PL_0606.las	NAD83 (National Spatial Reference System 2011)	1116	North American Vertical Datum 1988	5103
14T_PL_0607.las	NAD83 (National Spatial Reference System 2011)	1116	North American Vertical Datum 1988	5103
14T_PL_0608.las	NAD83 (National Spatial Reference System 2011)	1116	North American Vertical Datum 1988	5103
14T_PL_0609.las	NAD83 (National Spatial Reference System 2011)	1116	North American Vertical Datum 1988	5103
14T_PL_0610.las	NAD83 (National Spatial Reference System 2011)	1116	North American Vertical Datum 1988	5103
14T_PL_0611.las	NAD83 (National Spatial Reference System 2011)	1116	North American Vertical Datum 1988	5103
14T_PL_0612.las	NAD83 (National Spatial Reference System 2011)	1116	North American Vertical Datum 1988	5103
14T_PL_0613.las	NAD83 (National Spatial Reference System 2011)	1116	North American Vertical Datum 1988	5103
14T_PL_0614.las	NAD83 (National Spatial Reference System 2011)	1116	North American Vertical Datum 1988	5103
14T_PL_0615.las	NAD83 (National Spatial Reference System 2011)	1116	North American Vertical Datum 1988	5103
14T_PL_0616.las	NAD83 (National Spatial Reference System 2011)	1116	North American Vertical Datum 1988	5103
14T_PL_0617.las	NAD83 (National Spatial Reference System 2011)	1116	North American Vertical Datum 1988	5103
14T_PL_0618.las	NAD83 (National Spatial Reference System 2011)	1116	North American Vertical Datum 1988	5103
14T_PL_0619.las	NAD83 (National Spatial Reference System 2011)	1116	North American Vertical Datum 1988	5103
14T_PL_0620.las	NAD83 (National Spatial Reference System 2011)	1116	North American Vertical Datum 1988	5103
14T_PL_0621.las	NAD83 (National Spatial Reference System 2011)	1116	North American Vertical Datum 1988	5103
14T_PL_0622.las	NAD83 (National Spatial Reference System 2011)	1116	North American Vertical Datum 1988	5103
14T_PL_0623.las	NAD83 (National Spatial Reference System 2011)	1116	North American Vertical Datum 1988	5103
14T_PL_0624.las	NAD83 (National Spatial Reference System 2011)	1116	North American Vertical Datum 1988	5103
14T_PL_0625.las	NAD83 (National Spatial Reference System 2011)	1116	North American Vertical Datum 1988	5103
14T_PL_0626.las	NAD83 (National Spatial Reference System 2011)	1116	North American Vertical Datum 1988	5103
14T_PL_0627.las	NAD83 (National Spatial Reference System 2011)	1116	North American Vertical Datum 1988	5103
14T_PL_0628.las	NAD83 (National Spatial Reference System 2011)	1116	North American Vertical Datum 1988	5103
14T_PL_0629.las	NAD83 (National Spatial Reference System 2011)	1116	North American Vertical Datum 1988	5103
14T_PL_0630.las	NAD83 (National Spatial Reference System 2011)	1116	North American Vertical Datum 1988	5103
14T_PL_0631.las	NAD83 (National Spatial Reference System 2011)	1116	North American Vertical Datum 1988	5103
14T_PL_0632.las	NAD83 (National Spatial Reference System 2011)	1116	North American Vertical Datum 1988	5103
14T_PL_0633.las	NAD83 (National Spatial Reference System 2011)	1116	North American Vertical Datum 1988	5103
14T_PL_0634.las	NAD83 (National Spatial Reference System 2011)	1116	North American Vertical Datum 1988	5103
14T_PL_0635.las	NAD83 (National Spatial Reference System 2011)	1116	North American Vertical Datum 1988	5103
14T_PL_0636.las	NAD83 (National Spatial Reference System 2011)	1116	North American Vertical Datum 1988	5103
14T_PL_0637.las	NAD83 (National Spatial Reference System 2011)	1116	North American Vertical Datum 1988	5103

DPH-4 Report on Datums (Tiled Data) - continued

File	Horizontal Datum	EPSG Code	Vertical Datum	EPSG Code
14T_PL_0638.las	NAD83 (National Spatial Reference System 2011)	1116	North American Vertical Datum 1988	5103
14T_PL_0639.las	NAD83 (National Spatial Reference System 2011)	1116	North American Vertical Datum 1988	5103
14T_PL_0640.las	NAD83 (National Spatial Reference System 2011)	1116	North American Vertical Datum 1988	5103
14T_PL_0641.las	NAD83 (National Spatial Reference System 2011)	1116	North American Vertical Datum 1988	5103
14T_PL_0642.las	NAD83 (National Spatial Reference System 2011)	1116	North American Vertical Datum 1988	5103
14T_PL_0643.las	NAD83 (National Spatial Reference System 2011)	1116	North American Vertical Datum 1988	5103
14T_PL_0644.las	NAD83 (National Spatial Reference System 2011)	1116	North American Vertical Datum 1988	5103
14T_PL_0700.las	NAD83 (National Spatial Reference System 2011)	1116	North American Vertical Datum 1988	5103
14T_PL_0701.las	NAD83 (National Spatial Reference System 2011)	1116	North American Vertical Datum 1988	5103
14T_PL_0702.las	NAD83 (National Spatial Reference System 2011)	1116	North American Vertical Datum 1988	5103
14T_PL_0703.las	NAD83 (National Spatial Reference System 2011)	1116	North American Vertical Datum 1988	5103
14T_PL_0704.las	NAD83 (National Spatial Reference System 2011)	1116	North American Vertical Datum 1988	5103
14T_PL_0705.las	NAD83 (National Spatial Reference System 2011)	1116	North American Vertical Datum 1988	5103
14T_PL_0706.las	NAD83 (National Spatial Reference System 2011)	1116	North American Vertical Datum 1988	5103
14T_PL_0707.las	NAD83 (National Spatial Reference System 2011)	1116	North American Vertical Datum 1988	5103
14T_PL_0708.las	NAD83 (National Spatial Reference System 2011)	1116	North American Vertical Datum 1988	5103
14T_PL_0709.las	NAD83 (National Spatial Reference System 2011)	1116	North American Vertical Datum 1988	5103
14T_PL_0710.las	NAD83 (National Spatial Reference System 2011)	1116	North American Vertical Datum 1988	5103
14T_PL_0711.las	NAD83 (National Spatial Reference System 2011)	1116	North American Vertical Datum 1988	5103
14T_PL_0712.las	NAD83 (National Spatial Reference System 2011)	1116	North American Vertical Datum 1988	5103
14T_PL_0713.las	NAD83 (National Spatial Reference System 2011)	1116	North American Vertical Datum 1988	5103
14T_PL_0714.las	NAD83 (National Spatial Reference System 2011)	1116	North American Vertical Datum 1988	5103
14T_PL_0715.las	NAD83 (National Spatial Reference System 2011)	1116	North American Vertical Datum 1988	5103
14T_PL_0716.las	NAD83 (National Spatial Reference System 2011)	1116	North American Vertical Datum 1988	5103
14T_PL_0717.las	NAD83 (National Spatial Reference System 2011)	1116	North American Vertical Datum 1988	5103
14T_PL_0718.las	NAD83 (National Spatial Reference System 2011)	1116	North American Vertical Datum 1988	5103
14T_PL_0719.las	NAD83 (National Spatial Reference System 2011)	1116	North American Vertical Datum 1988	5103
14T_PL_0720.las	NAD83 (National Spatial Reference System 2011)	1116	North American Vertical Datum 1988	5103
14T_PL_0721.las	NAD83 (National Spatial Reference System 2011)	1116	North American Vertical Datum 1988	5103
14T_PL_0722.las	NAD83 (National Spatial Reference System 2011)	1116	North American Vertical Datum 1988	5103
14T_PL_0723.las	NAD83 (National Spatial Reference System 2011)	1116	North American Vertical Datum 1988	5103
14T_PL_0724.las	NAD83 (National Spatial Reference System 2011)	1116	North American Vertical Datum 1988	5103
14T_PL_0725.las	NAD83 (National Spatial Reference System 2011)	1116	North American Vertical Datum 1988	5103
14T_PL_0726.las	NAD83 (National Spatial Reference System 2011)	1116	North American Vertical Datum 1988	5103

DPH-4 Report on Datums (Tiled Data) - continued

File	Horizontal Datum	EPSG Code	Vertical Datum	EPSG Code
14T_PL_0727.las	NAD83 (National Spatial Reference System 2011)	1116	North American Vertical Datum 1988	5103
14T_PL_0728.las	NAD83 (National Spatial Reference System 2011)	1116	North American Vertical Datum 1988	5103
14T_PL_0729.las	NAD83 (National Spatial Reference System 2011)	1116	North American Vertical Datum 1988	5103
14T_PL_0730.las	NAD83 (National Spatial Reference System 2011)	1116	North American Vertical Datum 1988	5103
14T_PL_0731.las	NAD83 (National Spatial Reference System 2011)	1116	North American Vertical Datum 1988	5103
14T_PL_0732.las	NAD83 (National Spatial Reference System 2011)	1116	North American Vertical Datum 1988	5103
14T_PL_0733.las	NAD83 (National Spatial Reference System 2011)	1116	North American Vertical Datum 1988	5103
14T_PL_0734.las	NAD83 (National Spatial Reference System 2011)	1116	North American Vertical Datum 1988	5103
14T_PL_0735.las	NAD83 (National Spatial Reference System 2011)	1116	North American Vertical Datum 1988	5103
14T_PL_0736.las	NAD83 (National Spatial Reference System 2011)	1116	North American Vertical Datum 1988	5103
14T_PL_0737.las	NAD83 (National Spatial Reference System 2011)	1116	North American Vertical Datum 1988	5103
14T_PL_0738.las	NAD83 (National Spatial Reference System 2011)	1116	North American Vertical Datum 1988	5103
14T_PL_0739.las	NAD83 (National Spatial Reference System 2011)	1116	North American Vertical Datum 1988	5103
14T_PL_0740.las	NAD83 (National Spatial Reference System 2011)	1116	North American Vertical Datum 1988	5103
14T_PL_0741.las	NAD83 (National Spatial Reference System 2011)	1116	North American Vertical Datum 1988	5103
14T_PL_0742.las	NAD83 (National Spatial Reference System 2011)	1116	North American Vertical Datum 1988	5103
14T_PL_0743.las	NAD83 (National Spatial Reference System 2011)	1116	North American Vertical Datum 1988	5103
14T_PL_0744.las	NAD83 (National Spatial Reference System 2011)	1116	North American Vertical Datum 1988	5103
14T_PL_0800.las	NAD83 (National Spatial Reference System 2011)	1116	North American Vertical Datum 1988	5103
14T_PL_0801.las	NAD83 (National Spatial Reference System 2011)	1116	North American Vertical Datum 1988	5103
14T_PL_0802.las	NAD83 (National Spatial Reference System 2011)	1116	North American Vertical Datum 1988	5103
14T_PL_0803.las	NAD83 (National Spatial Reference System 2011)	1116	North American Vertical Datum 1988	5103
14T_PL_0804.las	NAD83 (National Spatial Reference System 2011)	1116	North American Vertical Datum 1988	5103
14T_PL_0805.las	NAD83 (National Spatial Reference System 2011)	1116	North American Vertical Datum 1988	5103
14T_PL_0806.las	NAD83 (National Spatial Reference System 2011)	1116	North American Vertical Datum 1988	5103
14T_PL_0807.las	NAD83 (National Spatial Reference System 2011)	1116	North American Vertical Datum 1988	5103
14T_PL_0808.las	NAD83 (National Spatial Reference System 2011)	1116	North American Vertical Datum 1988	5103
14T_PL_0809.las	NAD83 (National Spatial Reference System 2011)	1116	North American Vertical Datum 1988	5103
14T_PL_0810.las	NAD83 (National Spatial Reference System 2011)	1116	North American Vertical Datum 1988	5103
14T_PL_0811.las	NAD83 (National Spatial Reference System 2011)	1116	North American Vertical Datum 1988	5103
14T_PL_0812.las	NAD83 (National Spatial Reference System 2011)	1116	North American Vertical Datum 1988	5103
14T_PL_0813.las	NAD83 (National Spatial Reference System 2011)	1116	North American Vertical Datum 1988	5103
14T_PL_0814.las	NAD83 (National Spatial Reference System 2011)	1116	North American Vertical Datum 1988	5103
14T_PL_0815.las	NAD83 (National Spatial Reference System 2011)	1116	North American Vertical Datum 1988	5103

DPH-4 Report on Datums (Tiled Data) - continued

File	Horizontal Datum	EPSG Code	Vertical Datum	EPSG Code
14T_PL_0816.las	NAD83 (National Spatial Reference System 2011)	1116	North American Vertical Datum 1988	5103
14T_PL_0817.las	NAD83 (National Spatial Reference System 2011)	1116	North American Vertical Datum 1988	5103
14T_PL_0818.las	NAD83 (National Spatial Reference System 2011)	1116	North American Vertical Datum 1988	5103
14T_PL_0819.las	NAD83 (National Spatial Reference System 2011)	1116	North American Vertical Datum 1988	5103
14T_PL_0820.las	NAD83 (National Spatial Reference System 2011)	1116	North American Vertical Datum 1988	5103
14T_PL_0821.las	NAD83 (National Spatial Reference System 2011)	1116	North American Vertical Datum 1988	5103
14T_PL_0822.las	NAD83 (National Spatial Reference System 2011)	1116	North American Vertical Datum 1988	5103
14T_PL_0823.las	NAD83 (National Spatial Reference System 2011)	1116	North American Vertical Datum 1988	5103
14T_PL_0824.las	NAD83 (National Spatial Reference System 2011)	1116	North American Vertical Datum 1988	5103
14T_PL_0825.las	NAD83 (National Spatial Reference System 2011)	1116	North American Vertical Datum 1988	5103
14T_PL_0826.las	NAD83 (National Spatial Reference System 2011)	1116	North American Vertical Datum 1988	5103
14T_PL_0827.las	NAD83 (National Spatial Reference System 2011)	1116	North American Vertical Datum 1988	5103
14T_PL_0828.las	NAD83 (National Spatial Reference System 2011)	1116	North American Vertical Datum 1988	5103
14T_PL_0829.las	NAD83 (National Spatial Reference System 2011)	1116	North American Vertical Datum 1988	5103
14T_PL_0830.las	NAD83 (National Spatial Reference System 2011)	1116	North American Vertical Datum 1988	5103
14T_PL_0831.las	NAD83 (National Spatial Reference System 2011)	1116	North American Vertical Datum 1988	5103
14T_PL_0832.las	NAD83 (National Spatial Reference System 2011)	1116	North American Vertical Datum 1988	5103
14T_PL_0833.las	NAD83 (National Spatial Reference System 2011)	1116	North American Vertical Datum 1988	5103
14T_PL_0834.las	NAD83 (National Spatial Reference System 2011)	1116	North American Vertical Datum 1988	5103
14T_PL_0835.las	NAD83 (National Spatial Reference System 2011)	1116	North American Vertical Datum 1988	5103
14T_PL_0836.las	NAD83 (National Spatial Reference System 2011)	1116	North American Vertical Datum 1988	5103
14T_PL_0837.las	NAD83 (National Spatial Reference System 2011)	1116	North American Vertical Datum 1988	5103
14T_PL_0838.las	NAD83 (National Spatial Reference System 2011)	1116	North American Vertical Datum 1988	5103
14T_PL_0839.las	NAD83 (National Spatial Reference System 2011)	1116	North American Vertical Datum 1988	5103
14T_PL_0840.las	NAD83 (National Spatial Reference System 2011)	1116	North American Vertical Datum 1988	5103
14T_PL_0841.las	NAD83 (National Spatial Reference System 2011)	1116	North American Vertical Datum 1988	5103
14T_PL_0842.las	NAD83 (National Spatial Reference System 2011)	1116	North American Vertical Datum 1988	5103
14T_PL_0843.las	NAD83 (National Spatial Reference System 2011)	1116	North American Vertical Datum 1988	5103
14T_PL_0844.las	NAD83 (National Spatial Reference System 2011)	1116	North American Vertical Datum 1988	5103
14T_PL_0900.las	NAD83 (National Spatial Reference System 2011)	1116	North American Vertical Datum 1988	5103
14T_PL_0901.las	NAD83 (National Spatial Reference System 2011)	1116	North American Vertical Datum 1988	5103
14T_PL_0902.las	NAD83 (National Spatial Reference System 2011)	1116	North American Vertical Datum 1988	5103
14T_PL_0903.las	NAD83 (National Spatial Reference System 2011)	1116	North American Vertical Datum 1988	5103
14T_PL_0904.las	NAD83 (National Spatial Reference System 2011)	1116	North American Vertical Datum 1988	5103

DPH-4 Report on Datums (Tiled Data) - continued

File	Horizontal Datum	EPSG Code	Vertical Datum	EPSG Code
14T_PL_0905.las	NAD83 (National Spatial Reference System 2011)	1116	North American Vertical Datum 1988	5103
14T_PL_0906.las	NAD83 (National Spatial Reference System 2011)	1116	North American Vertical Datum 1988	5103
14T_PL_0907.las	NAD83 (National Spatial Reference System 2011)	1116	North American Vertical Datum 1988	5103
14T_PL_0908.las	NAD83 (National Spatial Reference System 2011)	1116	North American Vertical Datum 1988	5103
14T_PL_0909.las	NAD83 (National Spatial Reference System 2011)	1116	North American Vertical Datum 1988	5103
14T_PL_0910.las	NAD83 (National Spatial Reference System 2011)	1116	North American Vertical Datum 1988	5103
14T_PL_0911.las	NAD83 (National Spatial Reference System 2011)	1116	North American Vertical Datum 1988	5103
14T_PL_0912.las	NAD83 (National Spatial Reference System 2011)	1116	North American Vertical Datum 1988	5103
14T_PL_0913.las	NAD83 (National Spatial Reference System 2011)	1116	North American Vertical Datum 1988	5103
14T_PL_0914.las	NAD83 (National Spatial Reference System 2011)	1116	North American Vertical Datum 1988	5103
14T_PL_0915.las	NAD83 (National Spatial Reference System 2011)	1116	North American Vertical Datum 1988	5103
14T_PL_0916.las	NAD83 (National Spatial Reference System 2011)	1116	North American Vertical Datum 1988	5103
14T_PL_0917.las	NAD83 (National Spatial Reference System 2011)	1116	North American Vertical Datum 1988	5103
14T_PL_0918.las	NAD83 (National Spatial Reference System 2011)	1116	North American Vertical Datum 1988	5103
14T_PL_0919.las	NAD83 (National Spatial Reference System 2011)	1116	North American Vertical Datum 1988	5103
14T_PL_0920.las	NAD83 (National Spatial Reference System 2011)	1116	North American Vertical Datum 1988	5103
14T_PL_0921.las	NAD83 (National Spatial Reference System 2011)	1116	North American Vertical Datum 1988	5103
14T_PL_0922.las	NAD83 (National Spatial Reference System 2011)	1116	North American Vertical Datum 1988	5103
14T_PL_0923.las	NAD83 (National Spatial Reference System 2011)	1116	North American Vertical Datum 1988	5103
14T_PL_0924.las	NAD83 (National Spatial Reference System 2011)	1116	North American Vertical Datum 1988	5103
14T_PL_0925.las	NAD83 (National Spatial Reference System 2011)	1116	North American Vertical Datum 1988	5103
14T_PL_0926.las	NAD83 (National Spatial Reference System 2011)	1116	North American Vertical Datum 1988	5103
14T_PL_0927.las	NAD83 (National Spatial Reference System 2011)	1116	North American Vertical Datum 1988	5103
14T_PL_0928.las	NAD83 (National Spatial Reference System 2011)	1116	North American Vertical Datum 1988	5103
14T_PL_0929.las	NAD83 (National Spatial Reference System 2011)	1116	North American Vertical Datum 1988	5103
14T_PL_0930.las	NAD83 (National Spatial Reference System 2011)	1116	North American Vertical Datum 1988	5103
14T_PL_0931.las	NAD83 (National Spatial Reference System 2011)	1116	North American Vertical Datum 1988	5103
14T_PL_0932.las	NAD83 (National Spatial Reference System 2011)	1116	North American Vertical Datum 1988	5103
14T_PL_0933.las	NAD83 (National Spatial Reference System 2011)	1116	North American Vertical Datum 1988	5103
14T_PL_0934.las	NAD83 (National Spatial Reference System 2011)	1116	North American Vertical Datum 1988	5103
14T_PL_0935.las	NAD83 (National Spatial Reference System 2011)	1116	North American Vertical Datum 1988	5103
14T_PL_0936.las	NAD83 (National Spatial Reference System 2011)	1116	North American Vertical Datum 1988	5103
14T_PL_0937.las	NAD83 (National Spatial Reference System 2011)	1116	North American Vertical Datum 1988	5103
14T_PL_0938.las	NAD83 (National Spatial Reference System 2011)	1116	North American Vertical Datum 1988	5103

DPH-4 Report on Datums (Tiled Data) - continued

File	Horizontal Datum	EPSG Code	Vertical Datum	EPSG Code
14T_PL_0939.las	NAD83 (National Spatial Reference System 2011)	1116	North American Vertical Datum 1988	5103
14T_PL_0940.las	NAD83 (National Spatial Reference System 2011)	1116	North American Vertical Datum 1988	5103
14T_PL_0941.las	NAD83 (National Spatial Reference System 2011)	1116	North American Vertical Datum 1988	5103
14T_PL_0942.las	NAD83 (National Spatial Reference System 2011)	1116	North American Vertical Datum 1988	5103
14T_PL_0943.las	NAD83 (National Spatial Reference System 2011)	1116	North American Vertical Datum 1988	5103
14T_PL_0944.las	NAD83 (National Spatial Reference System 2011)	1116	North American Vertical Datum 1988	5103
14T_PL_1000.las	NAD83 (National Spatial Reference System 2011)	1116	North American Vertical Datum 1988	5103
14T_PL_1001.las	NAD83 (National Spatial Reference System 2011)	1116	North American Vertical Datum 1988	5103
14T_PL_1002.las	NAD83 (National Spatial Reference System 2011)	1116	North American Vertical Datum 1988	5103
14T_PL_1003.las	NAD83 (National Spatial Reference System 2011)	1116	North American Vertical Datum 1988	5103
14T_PL_1004.las	NAD83 (National Spatial Reference System 2011)	1116	North American Vertical Datum 1988	5103
14T_PL_1005.las	NAD83 (National Spatial Reference System 2011)	1116	North American Vertical Datum 1988	5103
14T_PL_1006.las	NAD83 (National Spatial Reference System 2011)	1116	North American Vertical Datum 1988	5103
14T_PL_1007.las	NAD83 (National Spatial Reference System 2011)	1116	North American Vertical Datum 1988	5103
14T_PL_1008.las	NAD83 (National Spatial Reference System 2011)	1116	North American Vertical Datum 1988	5103
14T_PL_1009.las	NAD83 (National Spatial Reference System 2011)	1116	North American Vertical Datum 1988	5103
14T_PL_1010.las	NAD83 (National Spatial Reference System 2011)	1116	North American Vertical Datum 1988	5103
14T_PL_1011.las	NAD83 (National Spatial Reference System 2011)	1116	North American Vertical Datum 1988	5103
14T_PL_1012.las	NAD83 (National Spatial Reference System 2011)	1116	North American Vertical Datum 1988	5103
14T_PL_1013.las	NAD83 (National Spatial Reference System 2011)	1116	North American Vertical Datum 1988	5103
14T_PL_1014.las	NAD83 (National Spatial Reference System 2011)	1116	North American Vertical Datum 1988	5103
14T_PL_1015.las	NAD83 (National Spatial Reference System 2011)	1116	North American Vertical Datum 1988	5103
14T_PL_1016.las	NAD83 (National Spatial Reference System 2011)	1116	North American Vertical Datum 1988	5103
14T_PL_1017.las	NAD83 (National Spatial Reference System 2011)	1116	North American Vertical Datum 1988	5103
14T_PL_1018.las	NAD83 (National Spatial Reference System 2011)	1116	North American Vertical Datum 1988	5103
14T_PL_1019.las	NAD83 (National Spatial Reference System 2011)	1116	North American Vertical Datum 1988	5103
14T_PL_1020.las	NAD83 (National Spatial Reference System 2011)	1116	North American Vertical Datum 1988	5103
14T_PL_1021.las	NAD83 (National Spatial Reference System 2011)	1116	North American Vertical Datum 1988	5103
14T_PL_1022.las	NAD83 (National Spatial Reference System 2011)	1116	North American Vertical Datum 1988	5103
14T_PL_1023.las	NAD83 (National Spatial Reference System 2011)	1116	North American Vertical Datum 1988	5103
14T_PL_1024.las	NAD83 (National Spatial Reference System 2011)	1116	North American Vertical Datum 1988	5103
14T_PL_1025.las	NAD83 (National Spatial Reference System 2011)	1116	North American Vertical Datum 1988	5103
14T_PL_1026.las	NAD83 (National Spatial Reference System 2011)	1116	North American Vertical Datum 1988	5103
14T_PL_1027.las	NAD83 (National Spatial Reference System 2011)	1116	North American Vertical Datum 1988	5103

DPH-4 Report on Datums (Tiled Data) - continued

File	Horizontal Datum	EPSG Code	Vertical Datum	EPSG Code
14T_PL_1028.las	NAD83 (National Spatial Reference System 2011)	1116	North American Vertical Datum 1988	5103
14T_PL_1029.las	NAD83 (National Spatial Reference System 2011)	1116	North American Vertical Datum 1988	5103
14T_PL_1030.las	NAD83 (National Spatial Reference System 2011)	1116	North American Vertical Datum 1988	5103
14T_PL_1031.las	NAD83 (National Spatial Reference System 2011)	1116	North American Vertical Datum 1988	5103
14T_PL_1032.las	NAD83 (National Spatial Reference System 2011)	1116	North American Vertical Datum 1988	5103
14T_PL_1033.las	NAD83 (National Spatial Reference System 2011)	1116	North American Vertical Datum 1988	5103
14T_PL_1034.las	NAD83 (National Spatial Reference System 2011)	1116	North American Vertical Datum 1988	5103
14T_PL_1035.las	NAD83 (National Spatial Reference System 2011)	1116	North American Vertical Datum 1988	5103
14T_PL_1036.las	NAD83 (National Spatial Reference System 2011)	1116	North American Vertical Datum 1988	5103
14T_PL_1037.las	NAD83 (National Spatial Reference System 2011)	1116	North American Vertical Datum 1988	5103
14T_PL_1038.las	NAD83 (National Spatial Reference System 2011)	1116	North American Vertical Datum 1988	5103
14T_PL_1039.las	NAD83 (National Spatial Reference System 2011)	1116	North American Vertical Datum 1988	5103
14T_PL_1040.las	NAD83 (National Spatial Reference System 2011)	1116	North American Vertical Datum 1988	5103
14T_PL_1041.las	NAD83 (National Spatial Reference System 2011)	1116	North American Vertical Datum 1988	5103
14T_PL_1042.las	NAD83 (National Spatial Reference System 2011)	1116	North American Vertical Datum 1988	5103
14T_PL_1043.las	NAD83 (National Spatial Reference System 2011)	1116	North American Vertical Datum 1988	5103
14T_PL_1044.las	NAD83 (National Spatial Reference System 2011)	1116	North American Vertical Datum 1988	5103
14T_PL_1100.las	NAD83 (National Spatial Reference System 2011)	1116	North American Vertical Datum 1988	5103
14T_PL_1101.las	NAD83 (National Spatial Reference System 2011)	1116	North American Vertical Datum 1988	5103
14T_PL_1102.las	NAD83 (National Spatial Reference System 2011)	1116	North American Vertical Datum 1988	5103
14T_PL_1103.las	NAD83 (National Spatial Reference System 2011)	1116	North American Vertical Datum 1988	5103
14T_PL_1104.las	NAD83 (National Spatial Reference System 2011)	1116	North American Vertical Datum 1988	5103
14T_PL_1105.las	NAD83 (National Spatial Reference System 2011)	1116	North American Vertical Datum 1988	5103
14T_PL_1106.las	NAD83 (National Spatial Reference System 2011)	1116	North American Vertical Datum 1988	5103
14T_PL_1107.las	NAD83 (National Spatial Reference System 2011)	1116	North American Vertical Datum 1988	5103
14T_PL_1108.las	NAD83 (National Spatial Reference System 2011)	1116	North American Vertical Datum 1988	5103
14T_PL_1109.las	NAD83 (National Spatial Reference System 2011)	1116	North American Vertical Datum 1988	5103
14T_PL_1110.las	NAD83 (National Spatial Reference System 2011)	1116	North American Vertical Datum 1988	5103
14T_PL_1111.las	NAD83 (National Spatial Reference System 2011)	1116	North American Vertical Datum 1988	5103
14T_PL_1112.las	NAD83 (National Spatial Reference System 2011)	1116	North American Vertical Datum 1988	5103
14T_PL_1113.las	NAD83 (National Spatial Reference System 2011)	1116	North American Vertical Datum 1988	5103
14T_PL_1114.las	NAD83 (National Spatial Reference System 2011)	1116	North American Vertical Datum 1988	5103
14T_PL_1115.las	NAD83 (National Spatial Reference System 2011)	1116	North American Vertical Datum 1988	5103
14T_PL_1116.las	NAD83 (National Spatial Reference System 2011)	1116	North American Vertical Datum 1988	5103

DPH-4 Report on Datums (Tiled Data) - continued

File	Horizontal Datum	EPSG Code	Vertical Datum	EPSG Code
14T_PL_1117.las	NAD83 (National Spatial Reference System 2011)	1116	North American Vertical Datum 1988	5103
14T_PL_1118.las	NAD83 (National Spatial Reference System 2011)	1116	North American Vertical Datum 1988	5103
14T_PL_1119.las	NAD83 (National Spatial Reference System 2011)	1116	North American Vertical Datum 1988	5103
14T_PL_1120.las	NAD83 (National Spatial Reference System 2011)	1116	North American Vertical Datum 1988	5103
14T_PL_1121.las	NAD83 (National Spatial Reference System 2011)	1116	North American Vertical Datum 1988	5103
14T_PL_1122.las	NAD83 (National Spatial Reference System 2011)	1116	North American Vertical Datum 1988	5103
14T_PL_1123.las	NAD83 (National Spatial Reference System 2011)	1116	North American Vertical Datum 1988	5103
14T_PL_1124.las	NAD83 (National Spatial Reference System 2011)	1116	North American Vertical Datum 1988	5103
14T_PL_1125.las	NAD83 (National Spatial Reference System 2011)	1116	North American Vertical Datum 1988	5103
14T_PL_1126.las	NAD83 (National Spatial Reference System 2011)	1116	North American Vertical Datum 1988	5103
14T_PL_1127.las	NAD83 (National Spatial Reference System 2011)	1116	North American Vertical Datum 1988	5103
14T_PL_1128.las	NAD83 (National Spatial Reference System 2011)	1116	North American Vertical Datum 1988	5103
14T_PL_1129.las	NAD83 (National Spatial Reference System 2011)	1116	North American Vertical Datum 1988	5103
14T_PL_1130.las	NAD83 (National Spatial Reference System 2011)	1116	North American Vertical Datum 1988	5103
14T_PL_1131.las	NAD83 (National Spatial Reference System 2011)	1116	North American Vertical Datum 1988	5103
14T_PL_1132.las	NAD83 (National Spatial Reference System 2011)	1116	North American Vertical Datum 1988	5103
14T_PL_1133.las	NAD83 (National Spatial Reference System 2011)	1116	North American Vertical Datum 1988	5103
14T_PL_1134.las	NAD83 (National Spatial Reference System 2011)	1116	North American Vertical Datum 1988	5103
14T_PL_1135.las	NAD83 (National Spatial Reference System 2011)	1116	North American Vertical Datum 1988	5103
14T_PL_1136.las	NAD83 (National Spatial Reference System 2011)	1116	North American Vertical Datum 1988	5103
14T_PL_1137.las	NAD83 (National Spatial Reference System 2011)	1116	North American Vertical Datum 1988	5103
14T_PL_1138.las	NAD83 (National Spatial Reference System 2011)	1116	North American Vertical Datum 1988	5103
14T_PL_1139.las	NAD83 (National Spatial Reference System 2011)	1116	North American Vertical Datum 1988	5103
14T_PL_1140.las	NAD83 (National Spatial Reference System 2011)	1116	North American Vertical Datum 1988	5103
14T_PL_1141.las	NAD83 (National Spatial Reference System 2011)	1116	North American Vertical Datum 1988	5103
14T_PL_1142.las	NAD83 (National Spatial Reference System 2011)	1116	North American Vertical Datum 1988	5103
14T_PL_1143.las	NAD83 (National Spatial Reference System 2011)	1116	North American Vertical Datum 1988	5103
14T_PL_1144.las	NAD83 (National Spatial Reference System 2011)	1116	North American Vertical Datum 1988	5103
14T_PL_1200.las	NAD83 (National Spatial Reference System 2011)	1116	North American Vertical Datum 1988	5103
14T_PL_1201.las	NAD83 (National Spatial Reference System 2011)	1116	North American Vertical Datum 1988	5103
14T_PL_1202.las	NAD83 (National Spatial Reference System 2011)	1116	North American Vertical Datum 1988	5103
14T_PL_1203.las	NAD83 (National Spatial Reference System 2011)	1116	North American Vertical Datum 1988	5103
14T_PL_1204.las	NAD83 (National Spatial Reference System 2011)	1116	North American Vertical Datum 1988	5103
14T_PL_1205.las	NAD83 (National Spatial Reference System 2011)	1116	North American Vertical Datum 1988	5103

DPH-4 Report on Datums (Tiled Data) - continued

File	Horizontal Datum	EPSG Code	Vertical Datum	EPSG Code
14T_PL_1206.las	NAD83 (National Spatial Reference System 2011)	1116	North American Vertical Datum 1988	5103
14T_PL_1207.las	NAD83 (National Spatial Reference System 2011)	1116	North American Vertical Datum 1988	5103
14T_PL_1208.las	NAD83 (National Spatial Reference System 2011)	1116	North American Vertical Datum 1988	5103
14T_PL_1209.las	NAD83 (National Spatial Reference System 2011)	1116	North American Vertical Datum 1988	5103
14T_PL_1210.las	NAD83 (National Spatial Reference System 2011)	1116	North American Vertical Datum 1988	5103
14T_PL_1211.las	NAD83 (National Spatial Reference System 2011)	1116	North American Vertical Datum 1988	5103
14T_PL_1212.las	NAD83 (National Spatial Reference System 2011)	1116	North American Vertical Datum 1988	5103
14T_PL_1213.las	NAD83 (National Spatial Reference System 2011)	1116	North American Vertical Datum 1988	5103
14T_PL_1214.las	NAD83 (National Spatial Reference System 2011)	1116	North American Vertical Datum 1988	5103
14T_PL_1215.las	NAD83 (National Spatial Reference System 2011)	1116	North American Vertical Datum 1988	5103
14T_PL_1216.las	NAD83 (National Spatial Reference System 2011)	1116	North American Vertical Datum 1988	5103
14T_PL_1217.las	NAD83 (National Spatial Reference System 2011)	1116	North American Vertical Datum 1988	5103
14T_PL_1218.las	NAD83 (National Spatial Reference System 2011)	1116	North American Vertical Datum 1988	5103
14T_PL_1219.las	NAD83 (National Spatial Reference System 2011)	1116	North American Vertical Datum 1988	5103
14T_PL_1220.las	NAD83 (National Spatial Reference System 2011)	1116	North American Vertical Datum 1988	5103
14T_PL_1221.las	NAD83 (National Spatial Reference System 2011)	1116	North American Vertical Datum 1988	5103
14T_PL_1222.las	NAD83 (National Spatial Reference System 2011)	1116	North American Vertical Datum 1988	5103
14T_PL_1223.las	NAD83 (National Spatial Reference System 2011)	1116	North American Vertical Datum 1988	5103
14T_PL_1224.las	NAD83 (National Spatial Reference System 2011)	1116	North American Vertical Datum 1988	5103
14T_PL_1225.las	NAD83 (National Spatial Reference System 2011)	1116	North American Vertical Datum 1988	5103
14T_PL_1226.las	NAD83 (National Spatial Reference System 2011)	1116	North American Vertical Datum 1988	5103
14T_PL_1227.las	NAD83 (National Spatial Reference System 2011)	1116	North American Vertical Datum 1988	5103
14T_PL_1228.las	NAD83 (National Spatial Reference System 2011)	1116	North American Vertical Datum 1988	5103
14T_PL_1229.las	NAD83 (National Spatial Reference System 2011)	1116	North American Vertical Datum 1988	5103
14T_PL_1230.las	NAD83 (National Spatial Reference System 2011)	1116	North American Vertical Datum 1988	5103
14T_PL_1231.las	NAD83 (National Spatial Reference System 2011)	1116	North American Vertical Datum 1988	5103
14T_PL_1232.las	NAD83 (National Spatial Reference System 2011)	1116	North American Vertical Datum 1988	5103
14T_PL_1233.las	NAD83 (National Spatial Reference System 2011)	1116	North American Vertical Datum 1988	5103
14T_PL_1234.las	NAD83 (National Spatial Reference System 2011)	1116	North American Vertical Datum 1988	5103
14T_PL_1235.las	NAD83 (National Spatial Reference System 2011)	1116	North American Vertical Datum 1988	5103
14T_PL_1236.las	NAD83 (National Spatial Reference System 2011)	1116	North American Vertical Datum 1988	5103
14T_PL_1237.las	NAD83 (National Spatial Reference System 2011)	1116	North American Vertical Datum 1988	5103
14T_PL_1238.las	NAD83 (National Spatial Reference System 2011)	1116	North American Vertical Datum 1988	5103
14T_PL_1239.las	NAD83 (National Spatial Reference System 2011)	1116	North American Vertical Datum 1988	5103

DPH-4 Report on Datums (Tiled Data) - continued

File	Horizontal Datum	EPSG Code	Vertical Datum	EPSG Code
14T_PL_1240.las	NAD83 (National Spatial Reference System 2011)	1116	North American Vertical Datum 1988	5103
14T_PL_1241.las	NAD83 (National Spatial Reference System 2011)	1116	North American Vertical Datum 1988	5103
14T_PL_1242.las	NAD83 (National Spatial Reference System 2011)	1116	North American Vertical Datum 1988	5103
14T_PL_1243.las	NAD83 (National Spatial Reference System 2011)	1116	North American Vertical Datum 1988	5103
14T_PL_1244.las	NAD83 (National Spatial Reference System 2011)	1116	North American Vertical Datum 1988	5103
14T_PL_1300.las	NAD83 (National Spatial Reference System 2011)	1116	North American Vertical Datum 1988	5103
14T_PL_1301.las	NAD83 (National Spatial Reference System 2011)	1116	North American Vertical Datum 1988	5103
14T_PL_1302.las	NAD83 (National Spatial Reference System 2011)	1116	North American Vertical Datum 1988	5103
14T_PL_1303.las	NAD83 (National Spatial Reference System 2011)	1116	North American Vertical Datum 1988	5103
14T_PL_1304.las	NAD83 (National Spatial Reference System 2011)	1116	North American Vertical Datum 1988	5103
14T_PL_1305.las	NAD83 (National Spatial Reference System 2011)	1116	North American Vertical Datum 1988	5103
14T_PL_1306.las	NAD83 (National Spatial Reference System 2011)	1116	North American Vertical Datum 1988	5103
14T_PL_1307.las	NAD83 (National Spatial Reference System 2011)	1116	North American Vertical Datum 1988	5103
14T_PL_1308.las	NAD83 (National Spatial Reference System 2011)	1116	North American Vertical Datum 1988	5103
14T_PL_1309.las	NAD83 (National Spatial Reference System 2011)	1116	North American Vertical Datum 1988	5103
14T_PL_1310.las	NAD83 (National Spatial Reference System 2011)	1116	North American Vertical Datum 1988	5103
14T_PL_1311.las	NAD83 (National Spatial Reference System 2011)	1116	North American Vertical Datum 1988	5103
14T_PL_1312.las	NAD83 (National Spatial Reference System 2011)	1116	North American Vertical Datum 1988	5103
14T_PL_1313.las	NAD83 (National Spatial Reference System 2011)	1116	North American Vertical Datum 1988	5103
14T_PL_1314.las	NAD83 (National Spatial Reference System 2011)	1116	North American Vertical Datum 1988	5103
14T_PL_1315.las	NAD83 (National Spatial Reference System 2011)	1116	North American Vertical Datum 1988	5103
14T_PL_1316.las	NAD83 (National Spatial Reference System 2011)	1116	North American Vertical Datum 1988	5103
14T_PL_1317.las	NAD83 (National Spatial Reference System 2011)	1116	North American Vertical Datum 1988	5103
14T_PL_1318.las	NAD83 (National Spatial Reference System 2011)	1116	North American Vertical Datum 1988	5103
14T_PL_1319.las	NAD83 (National Spatial Reference System 2011)	1116	North American Vertical Datum 1988	5103
14T_PL_1320.las	NAD83 (National Spatial Reference System 2011)	1116	North American Vertical Datum 1988	5103
14T_PL_1321.las	NAD83 (National Spatial Reference System 2011)	1116	North American Vertical Datum 1988	5103
14T_PL_1322.las	NAD83 (National Spatial Reference System 2011)	1116	North American Vertical Datum 1988	5103
14T_PL_1323.las	NAD83 (National Spatial Reference System 2011)	1116	North American Vertical Datum 1988	5103
14T_PL_1324.las	NAD83 (National Spatial Reference System 2011)	1116	North American Vertical Datum 1988	5103
14T_PL_1325.las	NAD83 (National Spatial Reference System 2011)	1116	North American Vertical Datum 1988	5103
14T_PL_1326.las	NAD83 (National Spatial Reference System 2011)	1116	North American Vertical Datum 1988	5103
14T_PL_1327.las	NAD83 (National Spatial Reference System 2011)	1116	North American Vertical Datum 1988	5103
14T_PL_1328.las	NAD83 (National Spatial Reference System 2011)	1116	North American Vertical Datum 1988	5103

DPH-4 Report on Datums (Tiled Data) - continued

File	Horizontal Datum	EPSG Code	Vertical Datum	EPSG Code
14T_PL_1329.las	NAD83 (National Spatial Reference System 2011)	1116	North American Vertical Datum 1988	5103
14T_PL_1330.las	NAD83 (National Spatial Reference System 2011)	1116	North American Vertical Datum 1988	5103
14T_PL_1331.las	NAD83 (National Spatial Reference System 2011)	1116	North American Vertical Datum 1988	5103
14T_PL_1332.las	NAD83 (National Spatial Reference System 2011)	1116	North American Vertical Datum 1988	5103
14T_PL_1333.las	NAD83 (National Spatial Reference System 2011)	1116	North American Vertical Datum 1988	5103
14T_PL_1334.las	NAD83 (National Spatial Reference System 2011)	1116	North American Vertical Datum 1988	5103
14T_PL_1335.las	NAD83 (National Spatial Reference System 2011)	1116	North American Vertical Datum 1988	5103
14T_PL_1336.las	NAD83 (National Spatial Reference System 2011)	1116	North American Vertical Datum 1988	5103
14T_PL_1337.las	NAD83 (National Spatial Reference System 2011)	1116	North American Vertical Datum 1988	5103
14T_PL_1338.las	NAD83 (National Spatial Reference System 2011)	1116	North American Vertical Datum 1988	5103
14T_PL_1339.las	NAD83 (National Spatial Reference System 2011)	1116	North American Vertical Datum 1988	5103
14T_PL_1340.las	NAD83 (National Spatial Reference System 2011)	1116	North American Vertical Datum 1988	5103
14T_PL_1341.las	NAD83 (National Spatial Reference System 2011)	1116	North American Vertical Datum 1988	5103
14T_PL_1342.las	NAD83 (National Spatial Reference System 2011)	1116	North American Vertical Datum 1988	5103
14T_PL_1343.las	NAD83 (National Spatial Reference System 2011)	1116	North American Vertical Datum 1988	5103
14T_PL_1344.las	NAD83 (National Spatial Reference System 2011)	1116	North American Vertical Datum 1988	5103
14T_PL_1400.las	NAD83 (National Spatial Reference System 2011)	1116	North American Vertical Datum 1988	5103
14T_PL_1401.las	NAD83 (National Spatial Reference System 2011)	1116	North American Vertical Datum 1988	5103
14T_PL_1402.las	NAD83 (National Spatial Reference System 2011)	1116	North American Vertical Datum 1988	5103
14T_PL_1403.las	NAD83 (National Spatial Reference System 2011)	1116	North American Vertical Datum 1988	5103
14T_PL_1404.las	NAD83 (National Spatial Reference System 2011)	1116	North American Vertical Datum 1988	5103
14T_PL_1405.las	NAD83 (National Spatial Reference System 2011)	1116	North American Vertical Datum 1988	5103
14T_PL_1406.las	NAD83 (National Spatial Reference System 2011)	1116	North American Vertical Datum 1988	5103
14T_PL_1407.las	NAD83 (National Spatial Reference System 2011)	1116	North American Vertical Datum 1988	5103
14T_PL_1408.las	NAD83 (National Spatial Reference System 2011)	1116	North American Vertical Datum 1988	5103
14T_PL_1409.las	NAD83 (National Spatial Reference System 2011)	1116	North American Vertical Datum 1988	5103
14T_PL_1410.las	NAD83 (National Spatial Reference System 2011)	1116	North American Vertical Datum 1988	5103
14T_PL_1411.las	NAD83 (National Spatial Reference System 2011)	1116	North American Vertical Datum 1988	5103
14T_PL_1412.las	NAD83 (National Spatial Reference System 2011)	1116	North American Vertical Datum 1988	5103
14T_PL_1413.las	NAD83 (National Spatial Reference System 2011)	1116	North American Vertical Datum 1988	5103
14T_PL_1414.las	NAD83 (National Spatial Reference System 2011)	1116	North American Vertical Datum 1988	5103
14T_PL_1415.las	NAD83 (National Spatial Reference System 2011)	1116	North American Vertical Datum 1988	5103
14T_PL_1416.las	NAD83 (National Spatial Reference System 2011)	1116	North American Vertical Datum 1988	5103
14T_PL_1417.las	NAD83 (National Spatial Reference System 2011)	1116	North American Vertical Datum 1988	5103

DPH-4 Report on Datums (Tiled Data) - continued

File	Horizontal Datum	EPSG Code	Vertical Datum	EPSG Code
14T_PL_1418.las	NAD83 (National Spatial Reference System 2011)	1116	North American Vertical Datum 1988	5103
14T_PL_1419.las	NAD83 (National Spatial Reference System 2011)	1116	North American Vertical Datum 1988	5103
14T_PL_1420.las	NAD83 (National Spatial Reference System 2011)	1116	North American Vertical Datum 1988	5103
14T_PL_1421.las	NAD83 (National Spatial Reference System 2011)	1116	North American Vertical Datum 1988	5103
14T_PL_1422.las	NAD83 (National Spatial Reference System 2011)	1116	North American Vertical Datum 1988	5103
14T_PL_1423.las	NAD83 (National Spatial Reference System 2011)	1116	North American Vertical Datum 1988	5103
14T_PL_1424.las	NAD83 (National Spatial Reference System 2011)	1116	North American Vertical Datum 1988	5103
14T_PL_1425.las	NAD83 (National Spatial Reference System 2011)	1116	North American Vertical Datum 1988	5103
14T_PL_1426.las	NAD83 (National Spatial Reference System 2011)	1116	North American Vertical Datum 1988	5103
14T_PL_1427.las	NAD83 (National Spatial Reference System 2011)	1116	North American Vertical Datum 1988	5103
14T_PL_1428.las	NAD83 (National Spatial Reference System 2011)	1116	North American Vertical Datum 1988	5103
14T_PL_1429.las	NAD83 (National Spatial Reference System 2011)	1116	North American Vertical Datum 1988	5103
14T_PL_1430.las	NAD83 (National Spatial Reference System 2011)	1116	North American Vertical Datum 1988	5103
14T_PL_1431.las	NAD83 (National Spatial Reference System 2011)	1116	North American Vertical Datum 1988	5103
14T_PL_1432.las	NAD83 (National Spatial Reference System 2011)	1116	North American Vertical Datum 1988	5103
14T_PL_1433.las	NAD83 (National Spatial Reference System 2011)	1116	North American Vertical Datum 1988	5103
14T_PL_1434.las	NAD83 (National Spatial Reference System 2011)	1116	North American Vertical Datum 1988	5103
14T_PL_1435.las	NAD83 (National Spatial Reference System 2011)	1116	North American Vertical Datum 1988	5103
14T_PL_1436.las	NAD83 (National Spatial Reference System 2011)	1116	North American Vertical Datum 1988	5103
14T_PL_1437.las	NAD83 (National Spatial Reference System 2011)	1116	North American Vertical Datum 1988	5103
14T_PL_1438.las	NAD83 (National Spatial Reference System 2011)	1116	North American Vertical Datum 1988	5103
14T_PL_1439.las	NAD83 (National Spatial Reference System 2011)	1116	North American Vertical Datum 1988	5103
14T_PL_1440.las	NAD83 (National Spatial Reference System 2011)	1116	North American Vertical Datum 1988	5103
14T_PL_1441.las	NAD83 (National Spatial Reference System 2011)	1116	North American Vertical Datum 1988	5103
14T_PL_1442.las	NAD83 (National Spatial Reference System 2011)	1116	North American Vertical Datum 1988	5103
14T_PL_1443.las	NAD83 (National Spatial Reference System 2011)	1116	North American Vertical Datum 1988	5103
14T_PL_1444.las	NAD83 (National Spatial Reference System 2011)	1116	North American Vertical Datum 1988	5103
14T_PL_1500.las	NAD83 (National Spatial Reference System 2011)	1116	North American Vertical Datum 1988	5103
14T_PL_1501.las	NAD83 (National Spatial Reference System 2011)	1116	North American Vertical Datum 1988	5103
14T_PL_1502.las	NAD83 (National Spatial Reference System 2011)	1116	North American Vertical Datum 1988	5103
14T_PL_1503.las	NAD83 (National Spatial Reference System 2011)	1116	North American Vertical Datum 1988	5103
14T_PL_1504.las	NAD83 (National Spatial Reference System 2011)	1116	North American Vertical Datum 1988	5103
14T_PL_1505.las	NAD83 (National Spatial Reference System 2011)	1116	North American Vertical Datum 1988	5103
14T_PL_1506.las	NAD83 (National Spatial Reference System 2011)	1116	North American Vertical Datum 1988	5103

DPH-4 Report on Datums (Tiled Data) - continued

File	Horizontal Datum	EPSG Code	Vertical Datum	EPSG Code
14T_PL_1507.las	NAD83 (National Spatial Reference System 2011)	1116	North American Vertical Datum 1988	5103
14T_PL_1508.las	NAD83 (National Spatial Reference System 2011)	1116	North American Vertical Datum 1988	5103
14T_PL_1509.las	NAD83 (National Spatial Reference System 2011)	1116	North American Vertical Datum 1988	5103
14T_PL_1510.las	NAD83 (National Spatial Reference System 2011)	1116	North American Vertical Datum 1988	5103
14T_PL_1511.las	NAD83 (National Spatial Reference System 2011)	1116	North American Vertical Datum 1988	5103
14T_PL_1512.las	NAD83 (National Spatial Reference System 2011)	1116	North American Vertical Datum 1988	5103
14T_PL_1513.las	NAD83 (National Spatial Reference System 2011)	1116	North American Vertical Datum 1988	5103
14T_PL_1514.las	NAD83 (National Spatial Reference System 2011)	1116	North American Vertical Datum 1988	5103
14T_PL_1515.las	NAD83 (National Spatial Reference System 2011)	1116	North American Vertical Datum 1988	5103
14T_PL_1516.las	NAD83 (National Spatial Reference System 2011)	1116	North American Vertical Datum 1988	5103
14T_PL_1517.las	NAD83 (National Spatial Reference System 2011)	1116	North American Vertical Datum 1988	5103
14T_PL_1518.las	NAD83 (National Spatial Reference System 2011)	1116	North American Vertical Datum 1988	5103
14T_PL_1519.las	NAD83 (National Spatial Reference System 2011)	1116	North American Vertical Datum 1988	5103
14T_PL_1520.las	NAD83 (National Spatial Reference System 2011)	1116	North American Vertical Datum 1988	5103
14T_PL_1521.las	NAD83 (National Spatial Reference System 2011)	1116	North American Vertical Datum 1988	5103
14T_PL_1522.las	NAD83 (National Spatial Reference System 2011)	1116	North American Vertical Datum 1988	5103
14T_PL_1523.las	NAD83 (National Spatial Reference System 2011)	1116	North American Vertical Datum 1988	5103
14T_PL_1524.las	NAD83 (National Spatial Reference System 2011)	1116	North American Vertical Datum 1988	5103
14T_PL_1525.las	NAD83 (National Spatial Reference System 2011)	1116	North American Vertical Datum 1988	5103
14T_PL_1526.las	NAD83 (National Spatial Reference System 2011)	1116	North American Vertical Datum 1988	5103
14T_PL_1527.las	NAD83 (National Spatial Reference System 2011)	1116	North American Vertical Datum 1988	5103
14T_PL_1528.las	NAD83 (National Spatial Reference System 2011)	1116	North American Vertical Datum 1988	5103
14T_PL_1529.las	NAD83 (National Spatial Reference System 2011)	1116	North American Vertical Datum 1988	5103
14T_PL_1530.las	NAD83 (National Spatial Reference System 2011)	1116	North American Vertical Datum 1988	5103
14T_PL_1531.las	NAD83 (National Spatial Reference System 2011)	1116	North American Vertical Datum 1988	5103
14T_PL_1532.las	NAD83 (National Spatial Reference System 2011)	1116	North American Vertical Datum 1988	5103
14T_PL_1533.las	NAD83 (National Spatial Reference System 2011)	1116	North American Vertical Datum 1988	5103
14T_PL_1534.las	NAD83 (National Spatial Reference System 2011)	1116	North American Vertical Datum 1988	5103
14T_PL_1535.las	NAD83 (National Spatial Reference System 2011)	1116	North American Vertical Datum 1988	5103
14T_PL_1536.las	NAD83 (National Spatial Reference System 2011)	1116	North American Vertical Datum 1988	5103
14T_PL_1537.las	NAD83 (National Spatial Reference System 2011)	1116	North American Vertical Datum 1988	5103
14T_PL_1538.las	NAD83 (National Spatial Reference System 2011)	1116	North American Vertical Datum 1988	5103
14T_PL_1539.las	NAD83 (National Spatial Reference System 2011)	1116	North American Vertical Datum 1988	5103
14T_PL_1540.las	NAD83 (National Spatial Reference System 2011)	1116	North American Vertical Datum 1988	5103

DPH-4 Report on Datums (Tiled Data) - continued

File	Horizontal Datum	EPSG Code	Vertical Datum	EPSG Code
14T_PL_1541.las	NAD83 (National Spatial Reference System 2011)	1116	North American Vertical Datum 1988	5103
14T_PL_1542.las	NAD83 (National Spatial Reference System 2011)	1116	North American Vertical Datum 1988	5103
14T_PL_1543.las	NAD83 (National Spatial Reference System 2011)	1116	North American Vertical Datum 1988	5103
14T_PL_1544.las	NAD83 (National Spatial Reference System 2011)	1116	North American Vertical Datum 1988	5103
14T_PL_1600.las	NAD83 (National Spatial Reference System 2011)	1116	North American Vertical Datum 1988	5103
14T_PL_1601.las	NAD83 (National Spatial Reference System 2011)	1116	North American Vertical Datum 1988	5103
14T_PL_1602.las	NAD83 (National Spatial Reference System 2011)	1116	North American Vertical Datum 1988	5103
14T_PL_1603.las	NAD83 (National Spatial Reference System 2011)	1116	North American Vertical Datum 1988	5103
14T_PL_1604.las	NAD83 (National Spatial Reference System 2011)	1116	North American Vertical Datum 1988	5103
14T_PL_1605.las	NAD83 (National Spatial Reference System 2011)	1116	North American Vertical Datum 1988	5103
14T_PL_1606.las	NAD83 (National Spatial Reference System 2011)	1116	North American Vertical Datum 1988	5103
14T_PL_1607.las	NAD83 (National Spatial Reference System 2011)	1116	North American Vertical Datum 1988	5103
14T_PL_1608.las	NAD83 (National Spatial Reference System 2011)	1116	North American Vertical Datum 1988	5103
14T_PL_1609.las	NAD83 (National Spatial Reference System 2011)	1116	North American Vertical Datum 1988	5103
14T_PL_1610.las	NAD83 (National Spatial Reference System 2011)	1116	North American Vertical Datum 1988	5103
14T_PL_1611.las	NAD83 (National Spatial Reference System 2011)	1116	North American Vertical Datum 1988	5103
14T_PL_1612.las	NAD83 (National Spatial Reference System 2011)	1116	North American Vertical Datum 1988	5103
14T_PL_1613.las	NAD83 (National Spatial Reference System 2011)	1116	North American Vertical Datum 1988	5103
14T_PL_1614.las	NAD83 (National Spatial Reference System 2011)	1116	North American Vertical Datum 1988	5103
14T_PL_1615.las	NAD83 (National Spatial Reference System 2011)	1116	North American Vertical Datum 1988	5103
14T_PL_1616.las	NAD83 (National Spatial Reference System 2011)	1116	North American Vertical Datum 1988	5103
14T_PL_1617.las	NAD83 (National Spatial Reference System 2011)	1116	North American Vertical Datum 1988	5103
14T_PL_1618.las	NAD83 (National Spatial Reference System 2011)	1116	North American Vertical Datum 1988	5103
14T_PL_1619.las	NAD83 (National Spatial Reference System 2011)	1116	North American Vertical Datum 1988	5103
14T_PL_1620.las	NAD83 (National Spatial Reference System 2011)	1116	North American Vertical Datum 1988	5103
14T_PL_1621.las	NAD83 (National Spatial Reference System 2011)	1116	North American Vertical Datum 1988	5103
14T_PL_1622.las	NAD83 (National Spatial Reference System 2011)	1116	North American Vertical Datum 1988	5103
14T_PL_1623.las	NAD83 (National Spatial Reference System 2011)	1116	North American Vertical Datum 1988	5103
14T_PL_1624.las	NAD83 (National Spatial Reference System 2011)	1116	North American Vertical Datum 1988	5103
14T_PL_1625.las	NAD83 (National Spatial Reference System 2011)	1116	North American Vertical Datum 1988	5103
14T_PL_1626.las	NAD83 (National Spatial Reference System 2011)	1116	North American Vertical Datum 1988	5103
14T_PL_1627.las	NAD83 (National Spatial Reference System 2011)	1116	North American Vertical Datum 1988	5103
14T_PL_1628.las	NAD83 (National Spatial Reference System 2011)	1116	North American Vertical Datum 1988	5103
14T_PL_1629.las	NAD83 (National Spatial Reference System 2011)	1116	North American Vertical Datum 1988	5103

DPH-4 Report on Datums (Tiled Data) - continued

File	Horizontal Datum	EPSG Code	Vertical Datum	EPSG Code
14T_PL_1630.las	NAD83 (National Spatial Reference System 2011)	1116	North American Vertical Datum 1988	5103
14T_PL_1631.las	NAD83 (National Spatial Reference System 2011)	1116	North American Vertical Datum 1988	5103
14T_PL_1632.las	NAD83 (National Spatial Reference System 2011)	1116	North American Vertical Datum 1988	5103
14T_PL_1633.las	NAD83 (National Spatial Reference System 2011)	1116	North American Vertical Datum 1988	5103
14T_PL_1634.las	NAD83 (National Spatial Reference System 2011)	1116	North American Vertical Datum 1988	5103
14T_PL_1635.las	NAD83 (National Spatial Reference System 2011)	1116	North American Vertical Datum 1988	5103
14T_PL_1636.las	NAD83 (National Spatial Reference System 2011)	1116	North American Vertical Datum 1988	5103
14T_PL_1637.las	NAD83 (National Spatial Reference System 2011)	1116	North American Vertical Datum 1988	5103
14T_PL_1638.las	NAD83 (National Spatial Reference System 2011)	1116	North American Vertical Datum 1988	5103
14T_PL_1639.las	NAD83 (National Spatial Reference System 2011)	1116	North American Vertical Datum 1988	5103
14T_PL_1640.las	NAD83 (National Spatial Reference System 2011)	1116	North American Vertical Datum 1988	5103
14T_PL_1641.las	NAD83 (National Spatial Reference System 2011)	1116	North American Vertical Datum 1988	5103
14T_PL_1642.las	NAD83 (National Spatial Reference System 2011)	1116	North American Vertical Datum 1988	5103
14T_PL_1643.las	NAD83 (National Spatial Reference System 2011)	1116	North American Vertical Datum 1988	5103
14T_PL_1644.las	NAD83 (National Spatial Reference System 2011)	1116	North American Vertical Datum 1988	5103
14T_PL_1700.las	NAD83 (National Spatial Reference System 2011)	1116	North American Vertical Datum 1988	5103
14T_PL_1701.las	NAD83 (National Spatial Reference System 2011)	1116	North American Vertical Datum 1988	5103
14T_PL_1702.las	NAD83 (National Spatial Reference System 2011)	1116	North American Vertical Datum 1988	5103
14T_PL_1703.las	NAD83 (National Spatial Reference System 2011)	1116	North American Vertical Datum 1988	5103
14T_PL_1704.las	NAD83 (National Spatial Reference System 2011)	1116	North American Vertical Datum 1988	5103
14T_PL_1705.las	NAD83 (National Spatial Reference System 2011)	1116	North American Vertical Datum 1988	5103
14T_PL_1706.las	NAD83 (National Spatial Reference System 2011)	1116	North American Vertical Datum 1988	5103
14T_PL_1707.las	NAD83 (National Spatial Reference System 2011)	1116	North American Vertical Datum 1988	5103
14T_PL_1708.las	NAD83 (National Spatial Reference System 2011)	1116	North American Vertical Datum 1988	5103
14T_PL_1709.las	NAD83 (National Spatial Reference System 2011)	1116	North American Vertical Datum 1988	5103
14T_PL_1710.las	NAD83 (National Spatial Reference System 2011)	1116	North American Vertical Datum 1988	5103
14T_PL_1711.las	NAD83 (National Spatial Reference System 2011)	1116	North American Vertical Datum 1988	5103
14T_PL_1712.las	NAD83 (National Spatial Reference System 2011)	1116	North American Vertical Datum 1988	5103
14T_PL_1713.las	NAD83 (National Spatial Reference System 2011)	1116	North American Vertical Datum 1988	5103
14T_PL_1714.las	NAD83 (National Spatial Reference System 2011)	1116	North American Vertical Datum 1988	5103
14T_PL_1715.las	NAD83 (National Spatial Reference System 2011)	1116	North American Vertical Datum 1988	5103
14T_PL_1716.las	NAD83 (National Spatial Reference System 2011)	1116	North American Vertical Datum 1988	5103
14T_PL_1717.las	NAD83 (National Spatial Reference System 2011)	1116	North American Vertical Datum 1988	5103
14T_PL_1718.las	NAD83 (National Spatial Reference System 2011)	1116	North American Vertical Datum 1988	5103

DPH-4 Report on Datums (Tiled Data) - continued

File	Horizontal Datum	EPSG Code	Vertical Datum	EPSG Code
14T_PL_1719.las	NAD83 (National Spatial Reference System 2011)	1116	North American Vertical Datum 1988	5103
14T_PL_1720.las	NAD83 (National Spatial Reference System 2011)	1116	North American Vertical Datum 1988	5103
14T_PL_1721.las	NAD83 (National Spatial Reference System 2011)	1116	North American Vertical Datum 1988	5103
14T_PL_1722.las	NAD83 (National Spatial Reference System 2011)	1116	North American Vertical Datum 1988	5103
14T_PL_1723.las	NAD83 (National Spatial Reference System 2011)	1116	North American Vertical Datum 1988	5103
14T_PL_1724.las	NAD83 (National Spatial Reference System 2011)	1116	North American Vertical Datum 1988	5103
14T_PL_1725.las	NAD83 (National Spatial Reference System 2011)	1116	North American Vertical Datum 1988	5103
14T_PL_1726.las	NAD83 (National Spatial Reference System 2011)	1116	North American Vertical Datum 1988	5103
14T_PL_1727.las	NAD83 (National Spatial Reference System 2011)	1116	North American Vertical Datum 1988	5103
14T_PL_1728.las	NAD83 (National Spatial Reference System 2011)	1116	North American Vertical Datum 1988	5103
14T_PL_1729.las	NAD83 (National Spatial Reference System 2011)	1116	North American Vertical Datum 1988	5103
14T_PL_1730.las	NAD83 (National Spatial Reference System 2011)	1116	North American Vertical Datum 1988	5103
14T_PL_1731.las	NAD83 (National Spatial Reference System 2011)	1116	North American Vertical Datum 1988	5103
14T_PL_1732.las	NAD83 (National Spatial Reference System 2011)	1116	North American Vertical Datum 1988	5103
14T_PL_1733.las	NAD83 (National Spatial Reference System 2011)	1116	North American Vertical Datum 1988	5103
14T_PL_1734.las	NAD83 (National Spatial Reference System 2011)	1116	North American Vertical Datum 1988	5103
14T_PL_1735.las	NAD83 (National Spatial Reference System 2011)	1116	North American Vertical Datum 1988	5103
14T_PL_1736.las	NAD83 (National Spatial Reference System 2011)	1116	North American Vertical Datum 1988	5103
14T_PL_1737.las	NAD83 (National Spatial Reference System 2011)	1116	North American Vertical Datum 1988	5103
14T_PL_1738.las	NAD83 (National Spatial Reference System 2011)	1116	North American Vertical Datum 1988	5103
14T_PL_1739.las	NAD83 (National Spatial Reference System 2011)	1116	North American Vertical Datum 1988	5103
14T_PL_1740.las	NAD83 (National Spatial Reference System 2011)	1116	North American Vertical Datum 1988	5103
14T_PL_1741.las	NAD83 (National Spatial Reference System 2011)	1116	North American Vertical Datum 1988	5103
14T_PL_1742.las	NAD83 (National Spatial Reference System 2011)	1116	North American Vertical Datum 1988	5103
14T_PL_1743.las	NAD83 (National Spatial Reference System 2011)	1116	North American Vertical Datum 1988	5103
14T_PL_1744.las	NAD83 (National Spatial Reference System 2011)	1116	North American Vertical Datum 1988	5103
14T_PL_1800.las	NAD83 (National Spatial Reference System 2011)	1116	North American Vertical Datum 1988	5103
14T_PL_1801.las	NAD83 (National Spatial Reference System 2011)	1116	North American Vertical Datum 1988	5103
14T_PL_1802.las	NAD83 (National Spatial Reference System 2011)	1116	North American Vertical Datum 1988	5103
14T_PL_1803.las	NAD83 (National Spatial Reference System 2011)	1116	North American Vertical Datum 1988	5103
14T_PL_1804.las	NAD83 (National Spatial Reference System 2011)	1116	North American Vertical Datum 1988	5103
14T_PL_1805.las	NAD83 (National Spatial Reference System 2011)	1116	North American Vertical Datum 1988	5103
14T_PL_1806.las	NAD83 (National Spatial Reference System 2011)	1116	North American Vertical Datum 1988	5103
14T_PL_1807.las	NAD83 (National Spatial Reference System 2011)	1116	North American Vertical Datum 1988	5103

DPH-4 Report on Datums (Tiled Data) - continued

File	Horizontal Datum	EPSG Code	Vertical Datum	EPSG Code
14T_PL_1808.las	NAD83 (National Spatial Reference System 2011)	1116	North American Vertical Datum 1988	5103
14T_PL_1809.las	NAD83 (National Spatial Reference System 2011)	1116	North American Vertical Datum 1988	5103
14T_PL_1810.las	NAD83 (National Spatial Reference System 2011)	1116	North American Vertical Datum 1988	5103
14T_PL_1811.las	NAD83 (National Spatial Reference System 2011)	1116	North American Vertical Datum 1988	5103
14T_PL_1812.las	NAD83 (National Spatial Reference System 2011)	1116	North American Vertical Datum 1988	5103
14T_PL_1813.las	NAD83 (National Spatial Reference System 2011)	1116	North American Vertical Datum 1988	5103
14T_PL_1814.las	NAD83 (National Spatial Reference System 2011)	1116	North American Vertical Datum 1988	5103
14T_PL_1815.las	NAD83 (National Spatial Reference System 2011)	1116	North American Vertical Datum 1988	5103
14T_PL_1816.las	NAD83 (National Spatial Reference System 2011)	1116	North American Vertical Datum 1988	5103
14T_PL_1817.las	NAD83 (National Spatial Reference System 2011)	1116	North American Vertical Datum 1988	5103
14T_PL_1818.las	NAD83 (National Spatial Reference System 2011)	1116	North American Vertical Datum 1988	5103
14T_PL_1819.las	NAD83 (National Spatial Reference System 2011)	1116	North American Vertical Datum 1988	5103
14T_PL_1820.las	NAD83 (National Spatial Reference System 2011)	1116	North American Vertical Datum 1988	5103
14T_PL_1821.las	NAD83 (National Spatial Reference System 2011)	1116	North American Vertical Datum 1988	5103
14T_PL_1822.las	NAD83 (National Spatial Reference System 2011)	1116	North American Vertical Datum 1988	5103
14T_PL_1823.las	NAD83 (National Spatial Reference System 2011)	1116	North American Vertical Datum 1988	5103
14T_PL_1824.las	NAD83 (National Spatial Reference System 2011)	1116	North American Vertical Datum 1988	5103
14T_PL_1825.las	NAD83 (National Spatial Reference System 2011)	1116	North American Vertical Datum 1988	5103
14T_PL_1826.las	NAD83 (National Spatial Reference System 2011)	1116	North American Vertical Datum 1988	5103
14T_PL_1827.las	NAD83 (National Spatial Reference System 2011)	1116	North American Vertical Datum 1988	5103
14T_PL_1828.las	NAD83 (National Spatial Reference System 2011)	1116	North American Vertical Datum 1988	5103
14T_PL_1829.las	NAD83 (National Spatial Reference System 2011)	1116	North American Vertical Datum 1988	5103
14T_PL_1830.las	NAD83 (National Spatial Reference System 2011)	1116	North American Vertical Datum 1988	5103
14T_PL_1831.las	NAD83 (National Spatial Reference System 2011)	1116	North American Vertical Datum 1988	5103
14T_PL_1832.las	NAD83 (National Spatial Reference System 2011)	1116	North American Vertical Datum 1988	5103
14T_PL_1833.las	NAD83 (National Spatial Reference System 2011)	1116	North American Vertical Datum 1988	5103
14T_PL_1834.las	NAD83 (National Spatial Reference System 2011)	1116	North American Vertical Datum 1988	5103
14T_PL_1835.las	NAD83 (National Spatial Reference System 2011)	1116	North American Vertical Datum 1988	5103
14T_PL_1836.las	NAD83 (National Spatial Reference System 2011)	1116	North American Vertical Datum 1988	5103
14T_PL_1837.las	NAD83 (National Spatial Reference System 2011)	1116	North American Vertical Datum 1988	5103
14T_PL_1838.las	NAD83 (National Spatial Reference System 2011)	1116	North American Vertical Datum 1988	5103
14T_PL_1839.las	NAD83 (National Spatial Reference System 2011)	1116	North American Vertical Datum 1988	5103
14T_PL_1840.las	NAD83 (National Spatial Reference System 2011)	1116	North American Vertical Datum 1988	5103
14T_PL_1841.las	NAD83 (National Spatial Reference System 2011)	1116	North American Vertical Datum 1988	5103

DPH-4 Report on Datums (Tiled Data) - continued

File	Horizontal Datum	EPSG Code	Vertical Datum	EPSG Code
14T_PL_1842.las	NAD83 (National Spatial Reference System 2011)	1116	North American Vertical Datum 1988	5103
14T_PL_1843.las	NAD83 (National Spatial Reference System 2011)	1116	North American Vertical Datum 1988	5103
14T_PL_1844.las	NAD83 (National Spatial Reference System 2011)	1116	North American Vertical Datum 1988	5103
14T_PL_1900.las	NAD83 (National Spatial Reference System 2011)	1116	North American Vertical Datum 1988	5103
14T_PL_1901.las	NAD83 (National Spatial Reference System 2011)	1116	North American Vertical Datum 1988	5103
14T_PL_1902.las	NAD83 (National Spatial Reference System 2011)	1116	North American Vertical Datum 1988	5103
14T_PL_1903.las	NAD83 (National Spatial Reference System 2011)	1116	North American Vertical Datum 1988	5103
14T_PL_1904.las	NAD83 (National Spatial Reference System 2011)	1116	North American Vertical Datum 1988	5103
14T_PL_1905.las	NAD83 (National Spatial Reference System 2011)	1116	North American Vertical Datum 1988	5103
14T_PL_1906.las	NAD83 (National Spatial Reference System 2011)	1116	North American Vertical Datum 1988	5103
14T_PL_1907.las	NAD83 (National Spatial Reference System 2011)	1116	North American Vertical Datum 1988	5103
14T_PL_1908.las	NAD83 (National Spatial Reference System 2011)	1116	North American Vertical Datum 1988	5103
14T_PL_1909.las	NAD83 (National Spatial Reference System 2011)	1116	North American Vertical Datum 1988	5103
14T_PL_1910.las	NAD83 (National Spatial Reference System 2011)	1116	North American Vertical Datum 1988	5103
14T_PL_1911.las	NAD83 (National Spatial Reference System 2011)	1116	North American Vertical Datum 1988	5103
14T_PL_1912.las	NAD83 (National Spatial Reference System 2011)	1116	North American Vertical Datum 1988	5103
14T_PL_1913.las	NAD83 (National Spatial Reference System 2011)	1116	North American Vertical Datum 1988	5103
14T_PL_1914.las	NAD83 (National Spatial Reference System 2011)	1116	North American Vertical Datum 1988	5103
14T_PL_1915.las	NAD83 (National Spatial Reference System 2011)	1116	North American Vertical Datum 1988	5103
14T_PL_1916.las	NAD83 (National Spatial Reference System 2011)	1116	North American Vertical Datum 1988	5103
14T_PL_1917.las	NAD83 (National Spatial Reference System 2011)	1116	North American Vertical Datum 1988	5103
14T_PL_1918.las	NAD83 (National Spatial Reference System 2011)	1116	North American Vertical Datum 1988	5103
14T_PL_1919.las	NAD83 (National Spatial Reference System 2011)	1116	North American Vertical Datum 1988	5103
14T_PL_1920.las	NAD83 (National Spatial Reference System 2011)	1116	North American Vertical Datum 1988	5103
14T_PL_1921.las	NAD83 (National Spatial Reference System 2011)	1116	North American Vertical Datum 1988	5103
14T_PL_1922.las	NAD83 (National Spatial Reference System 2011)	1116	North American Vertical Datum 1988	5103
14T_PL_1923.las	NAD83 (National Spatial Reference System 2011)	1116	North American Vertical Datum 1988	5103
14T_PL_1924.las	NAD83 (National Spatial Reference System 2011)	1116	North American Vertical Datum 1988	5103
14T_PL_1925.las	NAD83 (National Spatial Reference System 2011)	1116	North American Vertical Datum 1988	5103
14T_PL_1926.las	NAD83 (National Spatial Reference System 2011)	1116	North American Vertical Datum 1988	5103
14T_PL_1927.las	NAD83 (National Spatial Reference System 2011)	1116	North American Vertical Datum 1988	5103
14T_PL_1928.las	NAD83 (National Spatial Reference System 2011)	1116	North American Vertical Datum 1988	5103
14T_PL_1929.las	NAD83 (National Spatial Reference System 2011)	1116	North American Vertical Datum 1988	5103
14T_PL_1930.las	NAD83 (National Spatial Reference System 2011)	1116	North American Vertical Datum 1988	5103

DPH-4 Report on Datums (Tiled Data) - continued

File	Horizontal Datum	EPSG Code	Vertical Datum	EPSG Code
14T_PL_1931.las	NAD83 (National Spatial Reference System 2011)	1116	North American Vertical Datum 1988	5103
14T_PL_1932.las	NAD83 (National Spatial Reference System 2011)	1116	North American Vertical Datum 1988	5103
14T_PL_1933.las	NAD83 (National Spatial Reference System 2011)	1116	North American Vertical Datum 1988	5103
14T_PL_1934.las	NAD83 (National Spatial Reference System 2011)	1116	North American Vertical Datum 1988	5103
14T_PL_1935.las	NAD83 (National Spatial Reference System 2011)	1116	North American Vertical Datum 1988	5103
14T_PL_1936.las	NAD83 (National Spatial Reference System 2011)	1116	North American Vertical Datum 1988	5103
14T_PL_1937.las	NAD83 (National Spatial Reference System 2011)	1116	North American Vertical Datum 1988	5103
14T_PL_1938.las	NAD83 (National Spatial Reference System 2011)	1116	North American Vertical Datum 1988	5103
14T_PL_1939.las	NAD83 (National Spatial Reference System 2011)	1116	North American Vertical Datum 1988	5103
14T_PL_1940.las	NAD83 (National Spatial Reference System 2011)	1116	North American Vertical Datum 1988	5103
14T_PL_1941.las	NAD83 (National Spatial Reference System 2011)	1116	North American Vertical Datum 1988	5103
14T_PL_1942.las	NAD83 (National Spatial Reference System 2011)	1116	North American Vertical Datum 1988	5103
14T_PL_1943.las	NAD83 (National Spatial Reference System 2011)	1116	North American Vertical Datum 1988	5103
14T_PL_1944.las	NAD83 (National Spatial Reference System 2011)	1116	North American Vertical Datum 1988	5103
14T_PL_1945.las	NAD83 (National Spatial Reference System 2011)	1116	North American Vertical Datum 1988	5103
14T_PL_2000.las	NAD83 (National Spatial Reference System 2011)	1116	North American Vertical Datum 1988	5103
14T_PL_2001.las	NAD83 (National Spatial Reference System 2011)	1116	North American Vertical Datum 1988	5103
14T_PL_2002.las	NAD83 (National Spatial Reference System 2011)	1116	North American Vertical Datum 1988	5103
14T_PL_2003.las	NAD83 (National Spatial Reference System 2011)	1116	North American Vertical Datum 1988	5103
14T_PL_2004.las	NAD83 (National Spatial Reference System 2011)	1116	North American Vertical Datum 1988	5103
14T_PL_2005.las	NAD83 (National Spatial Reference System 2011)	1116	North American Vertical Datum 1988	5103
14T_PL_2006.las	NAD83 (National Spatial Reference System 2011)	1116	North American Vertical Datum 1988	5103
14T_PL_2007.las	NAD83 (National Spatial Reference System 2011)	1116	North American Vertical Datum 1988	5103
14T_PL_2008.las	NAD83 (National Spatial Reference System 2011)	1116	North American Vertical Datum 1988	5103
14T_PL_2009.las	NAD83 (National Spatial Reference System 2011)	1116	North American Vertical Datum 1988	5103
14T_PL_2010.las	NAD83 (National Spatial Reference System 2011)	1116	North American Vertical Datum 1988	5103
14T_PL_2011.las	NAD83 (National Spatial Reference System 2011)	1116	North American Vertical Datum 1988	5103
14T_PL_2012.las	NAD83 (National Spatial Reference System 2011)	1116	North American Vertical Datum 1988	5103
14T_PL_2013.las	NAD83 (National Spatial Reference System 2011)	1116	North American Vertical Datum 1988	5103
14T_PL_2014.las	NAD83 (National Spatial Reference System 2011)	1116	North American Vertical Datum 1988	5103
14T_PL_2015.las	NAD83 (National Spatial Reference System 2011)	1116	North American Vertical Datum 1988	5103
14T_PL_2016.las	NAD83 (National Spatial Reference System 2011)	1116	North American Vertical Datum 1988	5103
14T_PL_2017.las	NAD83 (National Spatial Reference System 2011)	1116	North American Vertical Datum 1988	5103
14T_PL_2018.las	NAD83 (National Spatial Reference System 2011)	1116	North American Vertical Datum 1988	5103

DPH-4 Report on Datums (Tiled Data) - continued

File	Horizontal Datum	EPSG Code	Vertical Datum	EPSG Code
14T_PL_2019.las	NAD83 (National Spatial Reference System 2011)	1116	North American Vertical Datum 1988	5103
14T_PL_2020.las	NAD83 (National Spatial Reference System 2011)	1116	North American Vertical Datum 1988	5103
14T_PL_2021.las	NAD83 (National Spatial Reference System 2011)	1116	North American Vertical Datum 1988	5103
14T_PL_2022.las	NAD83 (National Spatial Reference System 2011)	1116	North American Vertical Datum 1988	5103
14T_PL_2023.las	NAD83 (National Spatial Reference System 2011)	1116	North American Vertical Datum 1988	5103
14T_PL_2024.las	NAD83 (National Spatial Reference System 2011)	1116	North American Vertical Datum 1988	5103
14T_PL_2025.las	NAD83 (National Spatial Reference System 2011)	1116	North American Vertical Datum 1988	5103
14T_PL_2026.las	NAD83 (National Spatial Reference System 2011)	1116	North American Vertical Datum 1988	5103
14T_PL_2027.las	NAD83 (National Spatial Reference System 2011)	1116	North American Vertical Datum 1988	5103
14T_PL_2028.las	NAD83 (National Spatial Reference System 2011)	1116	North American Vertical Datum 1988	5103
14T_PL_2029.las	NAD83 (National Spatial Reference System 2011)	1116	North American Vertical Datum 1988	5103
14T_PL_2030.las	NAD83 (National Spatial Reference System 2011)	1116	North American Vertical Datum 1988	5103
14T_PL_2031.las	NAD83 (National Spatial Reference System 2011)	1116	North American Vertical Datum 1988	5103
14T_PL_2032.las	NAD83 (National Spatial Reference System 2011)	1116	North American Vertical Datum 1988	5103
14T_PL_2033.las	NAD83 (National Spatial Reference System 2011)	1116	North American Vertical Datum 1988	5103
14T_PL_2034.las	NAD83 (National Spatial Reference System 2011)	1116	North American Vertical Datum 1988	5103
14T_PL_2035.las	NAD83 (National Spatial Reference System 2011)	1116	North American Vertical Datum 1988	5103
14T_PL_2036.las	NAD83 (National Spatial Reference System 2011)	1116	North American Vertical Datum 1988	5103
14T_PL_2037.las	NAD83 (National Spatial Reference System 2011)	1116	North American Vertical Datum 1988	5103
14T_PL_2038.las	NAD83 (National Spatial Reference System 2011)	1116	North American Vertical Datum 1988	5103
14T_PL_2039.las	NAD83 (National Spatial Reference System 2011)	1116	North American Vertical Datum 1988	5103
14T_PL_2040.las	NAD83 (National Spatial Reference System 2011)	1116	North American Vertical Datum 1988	5103
14T_PL_2041.las	NAD83 (National Spatial Reference System 2011)	1116	North American Vertical Datum 1988	5103
14T_PL_2042.las	NAD83 (National Spatial Reference System 2011)	1116	North American Vertical Datum 1988	5103
14T_PL_2043.las	NAD83 (National Spatial Reference System 2011)	1116	North American Vertical Datum 1988	5103
14T_PL_2044.las	NAD83 (National Spatial Reference System 2011)	1116	North American Vertical Datum 1988	5103
14T_PL_2045.las	NAD83 (National Spatial Reference System 2011)	1116	North American Vertical Datum 1988	5103
14T_PL_2100.las	NAD83 (National Spatial Reference System 2011)	1116	North American Vertical Datum 1988	5103
14T_PL_2101.las	NAD83 (National Spatial Reference System 2011)	1116	North American Vertical Datum 1988	5103
14T_PL_2102.las	NAD83 (National Spatial Reference System 2011)	1116	North American Vertical Datum 1988	5103
14T_PL_2103.las	NAD83 (National Spatial Reference System 2011)	1116	North American Vertical Datum 1988	5103
14T_PL_2104.las	NAD83 (National Spatial Reference System 2011)	1116	North American Vertical Datum 1988	5103
14T_PL_2105.las	NAD83 (National Spatial Reference System 2011)	1116	North American Vertical Datum 1988	5103
14T_PL_2106.las	NAD83 (National Spatial Reference System 2011)	1116	North American Vertical Datum 1988	5103

DPH-4 Report on Datums (Tiled Data) - continued

File	Horizontal Datum	EPSG Code	Vertical Datum	EPSG Code
14T_PL_2107.las	NAD83 (National Spatial Reference System 2011)	1116	North American Vertical Datum 1988	5103
14T_PL_2108.las	NAD83 (National Spatial Reference System 2011)	1116	North American Vertical Datum 1988	5103
14T_PL_2109.las	NAD83 (National Spatial Reference System 2011)	1116	North American Vertical Datum 1988	5103
14T_PL_2110.las	NAD83 (National Spatial Reference System 2011)	1116	North American Vertical Datum 1988	5103
14T_PL_2111.las	NAD83 (National Spatial Reference System 2011)	1116	North American Vertical Datum 1988	5103
14T_PL_2112.las	NAD83 (National Spatial Reference System 2011)	1116	North American Vertical Datum 1988	5103
14T_PL_2113.las	NAD83 (National Spatial Reference System 2011)	1116	North American Vertical Datum 1988	5103
14T_PL_2114.las	NAD83 (National Spatial Reference System 2011)	1116	North American Vertical Datum 1988	5103
14T_PL_2115.las	NAD83 (National Spatial Reference System 2011)	1116	North American Vertical Datum 1988	5103
14T_PL_2116.las	NAD83 (National Spatial Reference System 2011)	1116	North American Vertical Datum 1988	5103
14T_PL_2117.las	NAD83 (National Spatial Reference System 2011)	1116	North American Vertical Datum 1988	5103
14T_PL_2118.las	NAD83 (National Spatial Reference System 2011)	1116	North American Vertical Datum 1988	5103
14T_PL_2119.las	NAD83 (National Spatial Reference System 2011)	1116	North American Vertical Datum 1988	5103
14T_PL_2120.las	NAD83 (National Spatial Reference System 2011)	1116	North American Vertical Datum 1988	5103
14T_PL_2121.las	NAD83 (National Spatial Reference System 2011)	1116	North American Vertical Datum 1988	5103
14T_PL_2122.las	NAD83 (National Spatial Reference System 2011)	1116	North American Vertical Datum 1988	5103
14T_PL_2123.las	NAD83 (National Spatial Reference System 2011)	1116	North American Vertical Datum 1988	5103
14T_PL_2124.las	NAD83 (National Spatial Reference System 2011)	1116	North American Vertical Datum 1988	5103
14T_PL_2125.las	NAD83 (National Spatial Reference System 2011)	1116	North American Vertical Datum 1988	5103
14T_PL_2126.las	NAD83 (National Spatial Reference System 2011)	1116	North American Vertical Datum 1988	5103
14T_PL_2127.las	NAD83 (National Spatial Reference System 2011)	1116	North American Vertical Datum 1988	5103
14T_PL_2128.las	NAD83 (National Spatial Reference System 2011)	1116	North American Vertical Datum 1988	5103
14T_PL_2129.las	NAD83 (National Spatial Reference System 2011)	1116	North American Vertical Datum 1988	5103
14T_PL_2130.las	NAD83 (National Spatial Reference System 2011)	1116	North American Vertical Datum 1988	5103
14T_PL_2131.las	NAD83 (National Spatial Reference System 2011)	1116	North American Vertical Datum 1988	5103
14T_PL_2132.las	NAD83 (National Spatial Reference System 2011)	1116	North American Vertical Datum 1988	5103
14T_PL_2133.las	NAD83 (National Spatial Reference System 2011)	1116	North American Vertical Datum 1988	5103
14T_PL_2134.las	NAD83 (National Spatial Reference System 2011)	1116	North American Vertical Datum 1988	5103
14T_PL_2135.las	NAD83 (National Spatial Reference System 2011)	1116	North American Vertical Datum 1988	5103
14T_PL_2136.las	NAD83 (National Spatial Reference System 2011)	1116	North American Vertical Datum 1988	5103
14T_PL_2137.las	NAD83 (National Spatial Reference System 2011)	1116	North American Vertical Datum 1988	5103
14T_PL_2138.las	NAD83 (National Spatial Reference System 2011)	1116	North American Vertical Datum 1988	5103
14T_PL_2139.las	NAD83 (National Spatial Reference System 2011)	1116	North American Vertical Datum 1988	5103
14T_PL_2140.las	NAD83 (National Spatial Reference System 2011)	1116	North American Vertical Datum 1988	5103

DPH-4 Report on Datums (Tiled Data) - continued

File	Horizontal Datum	EPSG Code	Vertical Datum	EPSG Code
14T_PL_2141.las	NAD83 (National Spatial Reference System 2011)	1116	North American Vertical Datum 1988	5103
14T_PL_2142.las	NAD83 (National Spatial Reference System 2011)	1116	North American Vertical Datum 1988	5103
14T_PL_2143.las	NAD83 (National Spatial Reference System 2011)	1116	North American Vertical Datum 1988	5103
14T_PL_2144.las	NAD83 (National Spatial Reference System 2011)	1116	North American Vertical Datum 1988	5103
14T_PL_2145.las	NAD83 (National Spatial Reference System 2011)	1116	North American Vertical Datum 1988	5103
14T_PL_2200.las	NAD83 (National Spatial Reference System 2011)	1116	North American Vertical Datum 1988	5103
14T_PL_2201.las	NAD83 (National Spatial Reference System 2011)	1116	North American Vertical Datum 1988	5103
14T_PL_2202.las	NAD83 (National Spatial Reference System 2011)	1116	North American Vertical Datum 1988	5103
14T_PL_2203.las	NAD83 (National Spatial Reference System 2011)	1116	North American Vertical Datum 1988	5103
14T_PL_2204.las	NAD83 (National Spatial Reference System 2011)	1116	North American Vertical Datum 1988	5103
14T_PL_2205.las	NAD83 (National Spatial Reference System 2011)	1116	North American Vertical Datum 1988	5103
14T_PL_2206.las	NAD83 (National Spatial Reference System 2011)	1116	North American Vertical Datum 1988	5103
14T_PL_2207.las	NAD83 (National Spatial Reference System 2011)	1116	North American Vertical Datum 1988	5103
14T_PL_2208.las	NAD83 (National Spatial Reference System 2011)	1116	North American Vertical Datum 1988	5103
14T_PL_2209.las	NAD83 (National Spatial Reference System 2011)	1116	North American Vertical Datum 1988	5103
14T_PL_2210.las	NAD83 (National Spatial Reference System 2011)	1116	North American Vertical Datum 1988	5103
14T_PL_2211.las	NAD83 (National Spatial Reference System 2011)	1116	North American Vertical Datum 1988	5103
14T_PL_2212.las	NAD83 (National Spatial Reference System 2011)	1116	North American Vertical Datum 1988	5103
14T_PL_2213.las	NAD83 (National Spatial Reference System 2011)	1116	North American Vertical Datum 1988	5103
14T_PL_2214.las	NAD83 (National Spatial Reference System 2011)	1116	North American Vertical Datum 1988	5103
14T_PL_2215.las	NAD83 (National Spatial Reference System 2011)	1116	North American Vertical Datum 1988	5103
14T_PL_2216.las	NAD83 (National Spatial Reference System 2011)	1116	North American Vertical Datum 1988	5103
14T_PL_2217.las	NAD83 (National Spatial Reference System 2011)	1116	North American Vertical Datum 1988	5103
14T_PL_2218.las	NAD83 (National Spatial Reference System 2011)	1116	North American Vertical Datum 1988	5103
14T_PL_2219.las	NAD83 (National Spatial Reference System 2011)	1116	North American Vertical Datum 1988	5103
14T_PL_2220.las	NAD83 (National Spatial Reference System 2011)	1116	North American Vertical Datum 1988	5103
14T_PL_2221.las	NAD83 (National Spatial Reference System 2011)	1116	North American Vertical Datum 1988	5103
14T_PL_2222.las	NAD83 (National Spatial Reference System 2011)	1116	North American Vertical Datum 1988	5103
14T_PL_2223.las	NAD83 (National Spatial Reference System 2011)	1116	North American Vertical Datum 1988	5103
14T_PL_2224.las	NAD83 (National Spatial Reference System 2011)	1116	North American Vertical Datum 1988	5103
14T_PL_2225.las	NAD83 (National Spatial Reference System 2011)	1116	North American Vertical Datum 1988	5103
14T_PL_2226.las	NAD83 (National Spatial Reference System 2011)	1116	North American Vertical Datum 1988	5103
14T_PL_2227.las	NAD83 (National Spatial Reference System 2011)	1116	North American Vertical Datum 1988	5103
14T_PL_2228.las	NAD83 (National Spatial Reference System 2011)	1116	North American Vertical Datum 1988	5103

DPH-4 Report on Datums (Tiled Data) - continued

File	Horizontal Datum	EPSG Code	Vertical Datum	EPSG Code
14T_PL_2229.las	NAD83 (National Spatial Reference System 2011)	1116	North American Vertical Datum 1988	5103
14T_PL_2230.las	NAD83 (National Spatial Reference System 2011)	1116	North American Vertical Datum 1988	5103
14T_PL_2231.las	NAD83 (National Spatial Reference System 2011)	1116	North American Vertical Datum 1988	5103
14T_PL_2232.las	NAD83 (National Spatial Reference System 2011)	1116	North American Vertical Datum 1988	5103
14T_PL_2233.las	NAD83 (National Spatial Reference System 2011)	1116	North American Vertical Datum 1988	5103
14T_PL_2234.las	NAD83 (National Spatial Reference System 2011)	1116	North American Vertical Datum 1988	5103
14T_PL_2235.las	NAD83 (National Spatial Reference System 2011)	1116	North American Vertical Datum 1988	5103
14T_PL_2236.las	NAD83 (National Spatial Reference System 2011)	1116	North American Vertical Datum 1988	5103
14T_PL_2237.las	NAD83 (National Spatial Reference System 2011)	1116	North American Vertical Datum 1988	5103
14T_PL_2238.las	NAD83 (National Spatial Reference System 2011)	1116	North American Vertical Datum 1988	5103
14T_PL_2239.las	NAD83 (National Spatial Reference System 2011)	1116	North American Vertical Datum 1988	5103
14T_PL_2240.las	NAD83 (National Spatial Reference System 2011)	1116	North American Vertical Datum 1988	5103
14T_PL_2241.las	NAD83 (National Spatial Reference System 2011)	1116	North American Vertical Datum 1988	5103
14T_PL_2242.las	NAD83 (National Spatial Reference System 2011)	1116	North American Vertical Datum 1988	5103
14T_PL_2243.las	NAD83 (National Spatial Reference System 2011)	1116	North American Vertical Datum 1988	5103
14T_PL_2244.las	NAD83 (National Spatial Reference System 2011)	1116	North American Vertical Datum 1988	5103
14T_PL_2245.las	NAD83 (National Spatial Reference System 2011)	1116	North American Vertical Datum 1988	5103
14T_PL_2300.las	NAD83 (National Spatial Reference System 2011)	1116	North American Vertical Datum 1988	5103
14T_PL_2301.las	NAD83 (National Spatial Reference System 2011)	1116	North American Vertical Datum 1988	5103
14T_PL_2302.las	NAD83 (National Spatial Reference System 2011)	1116	North American Vertical Datum 1988	5103
14T_PL_2303.las	NAD83 (National Spatial Reference System 2011)	1116	North American Vertical Datum 1988	5103
14T_PL_2304.las	NAD83 (National Spatial Reference System 2011)	1116	North American Vertical Datum 1988	5103
14T_PL_2305.las	NAD83 (National Spatial Reference System 2011)	1116	North American Vertical Datum 1988	5103
14T_PL_2306.las	NAD83 (National Spatial Reference System 2011)	1116	North American Vertical Datum 1988	5103
14T_PL_2307.las	NAD83 (National Spatial Reference System 2011)	1116	North American Vertical Datum 1988	5103
14T_PL_2308.las	NAD83 (National Spatial Reference System 2011)	1116	North American Vertical Datum 1988	5103
14T_PL_2309.las	NAD83 (National Spatial Reference System 2011)	1116	North American Vertical Datum 1988	5103
14T_PL_2310.las	NAD83 (National Spatial Reference System 2011)	1116	North American Vertical Datum 1988	5103
14T_PL_2311.las	NAD83 (National Spatial Reference System 2011)	1116	North American Vertical Datum 1988	5103
14T_PL_2312.las	NAD83 (National Spatial Reference System 2011)	1116	North American Vertical Datum 1988	5103
14T_PL_2313.las	NAD83 (National Spatial Reference System 2011)	1116	North American Vertical Datum 1988	5103
14T_PL_2314.las	NAD83 (National Spatial Reference System 2011)	1116	North American Vertical Datum 1988	5103
14T_PL_2315.las	NAD83 (National Spatial Reference System 2011)	1116	North American Vertical Datum 1988	5103
14T_PL_2316.las	NAD83 (National Spatial Reference System 2011)	1116	North American Vertical Datum 1988	5103

DPH-4 Report on Datums (Tiled Data) - continued

File	Horizontal Datum	EPSG Code	Vertical Datum	EPSG Code
14T_PL_2317.las	NAD83 (National Spatial Reference System 2011)	1116	North American Vertical Datum 1988	5103
14T_PL_2318.las	NAD83 (National Spatial Reference System 2011)	1116	North American Vertical Datum 1988	5103
14T_PL_2319.las	NAD83 (National Spatial Reference System 2011)	1116	North American Vertical Datum 1988	5103
14T_PL_2320.las	NAD83 (National Spatial Reference System 2011)	1116	North American Vertical Datum 1988	5103
14T_PL_2321.las	NAD83 (National Spatial Reference System 2011)	1116	North American Vertical Datum 1988	5103
14T_PL_2322.las	NAD83 (National Spatial Reference System 2011)	1116	North American Vertical Datum 1988	5103
14T_PL_2323.las	NAD83 (National Spatial Reference System 2011)	1116	North American Vertical Datum 1988	5103
14T_PL_2324.las	NAD83 (National Spatial Reference System 2011)	1116	North American Vertical Datum 1988	5103
14T_PL_2325.las	NAD83 (National Spatial Reference System 2011)	1116	North American Vertical Datum 1988	5103
14T_PL_2326.las	NAD83 (National Spatial Reference System 2011)	1116	North American Vertical Datum 1988	5103
14T_PL_2327.las	NAD83 (National Spatial Reference System 2011)	1116	North American Vertical Datum 1988	5103
14T_PL_2328.las	NAD83 (National Spatial Reference System 2011)	1116	North American Vertical Datum 1988	5103
14T_PL_2329.las	NAD83 (National Spatial Reference System 2011)	1116	North American Vertical Datum 1988	5103
14T_PL_2330.las	NAD83 (National Spatial Reference System 2011)	1116	North American Vertical Datum 1988	5103
14T_PL_2331.las	NAD83 (National Spatial Reference System 2011)	1116	North American Vertical Datum 1988	5103
14T_PL_2332.las	NAD83 (National Spatial Reference System 2011)	1116	North American Vertical Datum 1988	5103
14T_PL_2333.las	NAD83 (National Spatial Reference System 2011)	1116	North American Vertical Datum 1988	5103
14T_PL_2334.las	NAD83 (National Spatial Reference System 2011)	1116	North American Vertical Datum 1988	5103
14T_PL_2335.las	NAD83 (National Spatial Reference System 2011)	1116	North American Vertical Datum 1988	5103
14T_PL_2336.las	NAD83 (National Spatial Reference System 2011)	1116	North American Vertical Datum 1988	5103
14T_PL_2337.las	NAD83 (National Spatial Reference System 2011)	1116	North American Vertical Datum 1988	5103
14T_PL_2338.las	NAD83 (National Spatial Reference System 2011)	1116	North American Vertical Datum 1988	5103
14T_PL_2339.las	NAD83 (National Spatial Reference System 2011)	1116	North American Vertical Datum 1988	5103
14T_PL_2340.las	NAD83 (National Spatial Reference System 2011)	1116	North American Vertical Datum 1988	5103
14T_PL_2341.las	NAD83 (National Spatial Reference System 2011)	1116	North American Vertical Datum 1988	5103
14T_PL_2342.las	NAD83 (National Spatial Reference System 2011)	1116	North American Vertical Datum 1988	5103
14T_PL_2343.las	NAD83 (National Spatial Reference System 2011)	1116	North American Vertical Datum 1988	5103
14T_PL_2344.las	NAD83 (National Spatial Reference System 2011)	1116	North American Vertical Datum 1988	5103
14T_PL_2345.las	NAD83 (National Spatial Reference System 2011)	1116	North American Vertical Datum 1988	5103
14T_PL_2400.las	NAD83 (National Spatial Reference System 2011)	1116	North American Vertical Datum 1988	5103
14T_PL_2401.las	NAD83 (National Spatial Reference System 2011)	1116	North American Vertical Datum 1988	5103
14T_PL_2402.las	NAD83 (National Spatial Reference System 2011)	1116	North American Vertical Datum 1988	5103
14T_PL_2403.las	NAD83 (National Spatial Reference System 2011)	1116	North American Vertical Datum 1988	5103
14T_PL_2404.las	NAD83 (National Spatial Reference System 2011)	1116	North American Vertical Datum 1988	5103

DPH-4 Report on Datums (Tiled Data) - continued

File	Horizontal Datum	EPSG Code	Vertical Datum	EPSG Code
14T_PL_2405.las	NAD83 (National Spatial Reference System 2011)	1116	North American Vertical Datum 1988	5103
14T_PL_2406.las	NAD83 (National Spatial Reference System 2011)	1116	North American Vertical Datum 1988	5103
14T_PL_2407.las	NAD83 (National Spatial Reference System 2011)	1116	North American Vertical Datum 1988	5103
14T_PL_2408.las	NAD83 (National Spatial Reference System 2011)	1116	North American Vertical Datum 1988	5103
14T_PL_2409.las	NAD83 (National Spatial Reference System 2011)	1116	North American Vertical Datum 1988	5103
14T_PL_2410.las	NAD83 (National Spatial Reference System 2011)	1116	North American Vertical Datum 1988	5103
14T_PL_2411.las	NAD83 (National Spatial Reference System 2011)	1116	North American Vertical Datum 1988	5103
14T_PL_2412.las	NAD83 (National Spatial Reference System 2011)	1116	North American Vertical Datum 1988	5103
14T_PL_2413.las	NAD83 (National Spatial Reference System 2011)	1116	North American Vertical Datum 1988	5103
14T_PL_2414.las	NAD83 (National Spatial Reference System 2011)	1116	North American Vertical Datum 1988	5103
14T_PL_2415.las	NAD83 (National Spatial Reference System 2011)	1116	North American Vertical Datum 1988	5103
14T_PL_2416.las	NAD83 (National Spatial Reference System 2011)	1116	North American Vertical Datum 1988	5103
14T_PL_2417.las	NAD83 (National Spatial Reference System 2011)	1116	North American Vertical Datum 1988	5103
14T_PL_2418.las	NAD83 (National Spatial Reference System 2011)	1116	North American Vertical Datum 1988	5103
14T_PL_2419.las	NAD83 (National Spatial Reference System 2011)	1116	North American Vertical Datum 1988	5103
14T_PL_2420.las	NAD83 (National Spatial Reference System 2011)	1116	North American Vertical Datum 1988	5103
14T_PL_2421.las	NAD83 (National Spatial Reference System 2011)	1116	North American Vertical Datum 1988	5103
14T_PL_2422.las	NAD83 (National Spatial Reference System 2011)	1116	North American Vertical Datum 1988	5103
14T_PL_2423.las	NAD83 (National Spatial Reference System 2011)	1116	North American Vertical Datum 1988	5103
14T_PL_2424.las	NAD83 (National Spatial Reference System 2011)	1116	North American Vertical Datum 1988	5103
14T_PL_2425.las	NAD83 (National Spatial Reference System 2011)	1116	North American Vertical Datum 1988	5103
14T_PL_2426.las	NAD83 (National Spatial Reference System 2011)	1116	North American Vertical Datum 1988	5103
14T_PL_2427.las	NAD83 (National Spatial Reference System 2011)	1116	North American Vertical Datum 1988	5103
14T_PL_2428.las	NAD83 (National Spatial Reference System 2011)	1116	North American Vertical Datum 1988	5103
14T_PL_2429.las	NAD83 (National Spatial Reference System 2011)	1116	North American Vertical Datum 1988	5103
14T_PL_2430.las	NAD83 (National Spatial Reference System 2011)	1116	North American Vertical Datum 1988	5103
14T_PL_2431.las	NAD83 (National Spatial Reference System 2011)	1116	North American Vertical Datum 1988	5103
14T_PL_2432.las	NAD83 (National Spatial Reference System 2011)	1116	North American Vertical Datum 1988	5103
14T_PL_2433.las	NAD83 (National Spatial Reference System 2011)	1116	North American Vertical Datum 1988	5103
14T_PL_2434.las	NAD83 (National Spatial Reference System 2011)	1116	North American Vertical Datum 1988	5103
14T_PL_2435.las	NAD83 (National Spatial Reference System 2011)	1116	North American Vertical Datum 1988	5103
14T_PL_2436.las	NAD83 (National Spatial Reference System 2011)	1116	North American Vertical Datum 1988	5103
14T_PL_2437.las	NAD83 (National Spatial Reference System 2011)	1116	North American Vertical Datum 1988	5103
14T_PL_2438.las	NAD83 (National Spatial Reference System 2011)	1116	North American Vertical Datum 1988	5103

DPH-4 Report on Datums (Tiled Data) - continued

File	Horizontal Datum	EPSG Code	Vertical Datum	EPSG Code
14T_PL_2439.las	NAD83 (National Spatial Reference System 2011)	1116	North American Vertical Datum 1988	5103
14T_PL_2440.las	NAD83 (National Spatial Reference System 2011)	1116	North American Vertical Datum 1988	5103
14T_PL_2441.las	NAD83 (National Spatial Reference System 2011)	1116	North American Vertical Datum 1988	5103
14T_PL_2442.las	NAD83 (National Spatial Reference System 2011)	1116	North American Vertical Datum 1988	5103
14T_PL_2443.las	NAD83 (National Spatial Reference System 2011)	1116	North American Vertical Datum 1988	5103
14T_PL_2444.las	NAD83 (National Spatial Reference System 2011)	1116	North American Vertical Datum 1988	5103
14T_PL_2445.las	NAD83 (National Spatial Reference System 2011)	1116	North American Vertical Datum 1988	5103
14T_PL_2500.las	NAD83 (National Spatial Reference System 2011)	1116	North American Vertical Datum 1988	5103
14T_PL_2501.las	NAD83 (National Spatial Reference System 2011)	1116	North American Vertical Datum 1988	5103
14T_PL_2502.las	NAD83 (National Spatial Reference System 2011)	1116	North American Vertical Datum 1988	5103
14T_PL_2503.las	NAD83 (National Spatial Reference System 2011)	1116	North American Vertical Datum 1988	5103
14T_PL_2504.las	NAD83 (National Spatial Reference System 2011)	1116	North American Vertical Datum 1988	5103
14T_PL_2505.las	NAD83 (National Spatial Reference System 2011)	1116	North American Vertical Datum 1988	5103
14T_PL_2506.las	NAD83 (National Spatial Reference System 2011)	1116	North American Vertical Datum 1988	5103
14T_PL_2507.las	NAD83 (National Spatial Reference System 2011)	1116	North American Vertical Datum 1988	5103
14T_PL_2508.las	NAD83 (National Spatial Reference System 2011)	1116	North American Vertical Datum 1988	5103
14T_PL_2509.las	NAD83 (National Spatial Reference System 2011)	1116	North American Vertical Datum 1988	5103
14T_PL_2510.las	NAD83 (National Spatial Reference System 2011)	1116	North American Vertical Datum 1988	5103
14T_PL_2511.las	NAD83 (National Spatial Reference System 2011)	1116	North American Vertical Datum 1988	5103
14T_PL_2512.las	NAD83 (National Spatial Reference System 2011)	1116	North American Vertical Datum 1988	5103
14T_PL_2513.las	NAD83 (National Spatial Reference System 2011)	1116	North American Vertical Datum 1988	5103
14T_PL_2514.las	NAD83 (National Spatial Reference System 2011)	1116	North American Vertical Datum 1988	5103
14T_PL_2515.las	NAD83 (National Spatial Reference System 2011)	1116	North American Vertical Datum 1988	5103
14T_PL_2516.las	NAD83 (National Spatial Reference System 2011)	1116	North American Vertical Datum 1988	5103
14T_PL_2517.las	NAD83 (National Spatial Reference System 2011)	1116	North American Vertical Datum 1988	5103
14T_PL_2518.las	NAD83 (National Spatial Reference System 2011)	1116	North American Vertical Datum 1988	5103
14T_PL_2519.las	NAD83 (National Spatial Reference System 2011)	1116	North American Vertical Datum 1988	5103
14T_PL_2520.las	NAD83 (National Spatial Reference System 2011)	1116	North American Vertical Datum 1988	5103
14T_PL_2521.las	NAD83 (National Spatial Reference System 2011)	1116	North American Vertical Datum 1988	5103
14T_PL_2522.las	NAD83 (National Spatial Reference System 2011)	1116	North American Vertical Datum 1988	5103
14T_PL_2523.las	NAD83 (National Spatial Reference System 2011)	1116	North American Vertical Datum 1988	5103
14T_PL_2524.las	NAD83 (National Spatial Reference System 2011)	1116	North American Vertical Datum 1988	5103
14T_PL_2525.las	NAD83 (National Spatial Reference System 2011)	1116	North American Vertical Datum 1988	5103
14T_PL_2526.las	NAD83 (National Spatial Reference System 2011)	1116	North American Vertical Datum 1988	5103

DPH-4 Report on Datums (Tiled Data) - continued

File	Horizontal Datum	EPSG Code	Vertical Datum	EPSG Code
14T_PL_2527.las	NAD83 (National Spatial Reference System 2011)	1116	North American Vertical Datum 1988	5103
14T_PL_2528.las	NAD83 (National Spatial Reference System 2011)	1116	North American Vertical Datum 1988	5103
14T_PL_2529.las	NAD83 (National Spatial Reference System 2011)	1116	North American Vertical Datum 1988	5103
14T_PL_2530.las	NAD83 (National Spatial Reference System 2011)	1116	North American Vertical Datum 1988	5103
14T_PL_2531.las	NAD83 (National Spatial Reference System 2011)	1116	North American Vertical Datum 1988	5103
14T_PL_2532.las	NAD83 (National Spatial Reference System 2011)	1116	North American Vertical Datum 1988	5103
14T_PL_2533.las	NAD83 (National Spatial Reference System 2011)	1116	North American Vertical Datum 1988	5103
14T_PL_2534.las	NAD83 (National Spatial Reference System 2011)	1116	North American Vertical Datum 1988	5103
14T_PL_2535.las	NAD83 (National Spatial Reference System 2011)	1116	North American Vertical Datum 1988	5103
14T_PL_2536.las	NAD83 (National Spatial Reference System 2011)	1116	North American Vertical Datum 1988	5103
14T_PL_2537.las	NAD83 (National Spatial Reference System 2011)	1116	North American Vertical Datum 1988	5103
14T_PL_2538.las	NAD83 (National Spatial Reference System 2011)	1116	North American Vertical Datum 1988	5103
14T_PL_2539.las	NAD83 (National Spatial Reference System 2011)	1116	North American Vertical Datum 1988	5103
14T_PL_2540.las	NAD83 (National Spatial Reference System 2011)	1116	North American Vertical Datum 1988	5103
14T_PL_2541.las	NAD83 (National Spatial Reference System 2011)	1116	North American Vertical Datum 1988	5103
14T_PL_2542.las	NAD83 (National Spatial Reference System 2011)	1116	North American Vertical Datum 1988	5103
14T_PL_2543.las	NAD83 (National Spatial Reference System 2011)	1116	North American Vertical Datum 1988	5103
14T_PL_2544.las	NAD83 (National Spatial Reference System 2011)	1116	North American Vertical Datum 1988	5103
14T_PL_2545.las	NAD83 (National Spatial Reference System 2011)	1116	North American Vertical Datum 1988	5103
14T_PL_2600.las	NAD83 (National Spatial Reference System 2011)	1116	North American Vertical Datum 1988	5103
14T_PL_2601.las	NAD83 (National Spatial Reference System 2011)	1116	North American Vertical Datum 1988	5103
14T_PL_2602.las	NAD83 (National Spatial Reference System 2011)	1116	North American Vertical Datum 1988	5103
14T_PL_2603.las	NAD83 (National Spatial Reference System 2011)	1116	North American Vertical Datum 1988	5103
14T_PL_2604.las	NAD83 (National Spatial Reference System 2011)	1116	North American Vertical Datum 1988	5103
14T_PL_2605.las	NAD83 (National Spatial Reference System 2011)	1116	North American Vertical Datum 1988	5103
14T_PL_2606.las	NAD83 (National Spatial Reference System 2011)	1116	North American Vertical Datum 1988	5103
14T_PL_2607.las	NAD83 (National Spatial Reference System 2011)	1116	North American Vertical Datum 1988	5103
14T_PL_2608.las	NAD83 (National Spatial Reference System 2011)	1116	North American Vertical Datum 1988	5103
14T_PL_2609.las	NAD83 (National Spatial Reference System 2011)	1116	North American Vertical Datum 1988	5103
14T_PL_2610.las	NAD83 (National Spatial Reference System 2011)	1116	North American Vertical Datum 1988	5103
14T_PL_2611.las	NAD83 (National Spatial Reference System 2011)	1116	North American Vertical Datum 1988	5103
14T_PL_2612.las	NAD83 (National Spatial Reference System 2011)	1116	North American Vertical Datum 1988	5103
14T_PL_2613.las	NAD83 (National Spatial Reference System 2011)	1116	North American Vertical Datum 1988	5103
14T_PL_2614.las	NAD83 (National Spatial Reference System 2011)	1116	North American Vertical Datum 1988	5103

DPH-4 Report on Datums (Tiled Data) - continued

File	Horizontal Datum	EPSG Code	Vertical Datum	EPSG Code
14T_PL_2615.las	NAD83 (National Spatial Reference System 2011)	1116	North American Vertical Datum 1988	5103
14T_PL_2616.las	NAD83 (National Spatial Reference System 2011)	1116	North American Vertical Datum 1988	5103
14T_PL_2617.las	NAD83 (National Spatial Reference System 2011)	1116	North American Vertical Datum 1988	5103
14T_PL_2618.las	NAD83 (National Spatial Reference System 2011)	1116	North American Vertical Datum 1988	5103
14T_PL_2619.las	NAD83 (National Spatial Reference System 2011)	1116	North American Vertical Datum 1988	5103
14T_PL_2620.las	NAD83 (National Spatial Reference System 2011)	1116	North American Vertical Datum 1988	5103
14T_PL_2621.las	NAD83 (National Spatial Reference System 2011)	1116	North American Vertical Datum 1988	5103
14T_PL_2622.las	NAD83 (National Spatial Reference System 2011)	1116	North American Vertical Datum 1988	5103
14T_PL_2623.las	NAD83 (National Spatial Reference System 2011)	1116	North American Vertical Datum 1988	5103
14T_PL_2624.las	NAD83 (National Spatial Reference System 2011)	1116	North American Vertical Datum 1988	5103
14T_PL_2625.las	NAD83 (National Spatial Reference System 2011)	1116	North American Vertical Datum 1988	5103
14T_PL_2626.las	NAD83 (National Spatial Reference System 2011)	1116	North American Vertical Datum 1988	5103
14T_PL_2627.las	NAD83 (National Spatial Reference System 2011)	1116	North American Vertical Datum 1988	5103
14T_PL_2628.las	NAD83 (National Spatial Reference System 2011)	1116	North American Vertical Datum 1988	5103
14T_PL_2629.las	NAD83 (National Spatial Reference System 2011)	1116	North American Vertical Datum 1988	5103
14T_PL_2630.las	NAD83 (National Spatial Reference System 2011)	1116	North American Vertical Datum 1988	5103
14T_PL_2631.las	NAD83 (National Spatial Reference System 2011)	1116	North American Vertical Datum 1988	5103
14T_PL_2632.las	NAD83 (National Spatial Reference System 2011)	1116	North American Vertical Datum 1988	5103
14T_PL_2633.las	NAD83 (National Spatial Reference System 2011)	1116	North American Vertical Datum 1988	5103
14T_PL_2634.las	NAD83 (National Spatial Reference System 2011)	1116	North American Vertical Datum 1988	5103
14T_PL_2635.las	NAD83 (National Spatial Reference System 2011)	1116	North American Vertical Datum 1988	5103
14T_PL_2636.las	NAD83 (National Spatial Reference System 2011)	1116	North American Vertical Datum 1988	5103
14T_PL_2637.las	NAD83 (National Spatial Reference System 2011)	1116	North American Vertical Datum 1988	5103
14T_PL_2638.las	NAD83 (National Spatial Reference System 2011)	1116	North American Vertical Datum 1988	5103
14T_PL_2639.las	NAD83 (National Spatial Reference System 2011)	1116	North American Vertical Datum 1988	5103
14T_PL_2640.las	NAD83 (National Spatial Reference System 2011)	1116	North American Vertical Datum 1988	5103
14T_PL_2641.las	NAD83 (National Spatial Reference System 2011)	1116	North American Vertical Datum 1988	5103
14T_PL_2642.las	NAD83 (National Spatial Reference System 2011)	1116	North American Vertical Datum 1988	5103
14T_PL_2643.las	NAD83 (National Spatial Reference System 2011)	1116	North American Vertical Datum 1988	5103
14T_PL_2644.las	NAD83 (National Spatial Reference System 2011)	1116	North American Vertical Datum 1988	5103
14T_PL_2645.las	NAD83 (National Spatial Reference System 2011)	1116	North American Vertical Datum 1988	5103
14T_PL_2700.las	NAD83 (National Spatial Reference System 2011)	1116	North American Vertical Datum 1988	5103
14T_PL_2701.las	NAD83 (National Spatial Reference System 2011)	1116	North American Vertical Datum 1988	5103
14T_PL_2702.las	NAD83 (National Spatial Reference System 2011)	1116	North American Vertical Datum 1988	5103

DPH-4 Report on Datums (Tiled Data) - continued

File	Horizontal Datum	EPSG Code	Vertical Datum	EPSG Code
14T_PL_2703.las	NAD83 (National Spatial Reference System 2011)	1116	North American Vertical Datum 1988	5103
14T_PL_2704.las	NAD83 (National Spatial Reference System 2011)	1116	North American Vertical Datum 1988	5103
14T_PL_2705.las	NAD83 (National Spatial Reference System 2011)	1116	North American Vertical Datum 1988	5103
14T_PL_2706.las	NAD83 (National Spatial Reference System 2011)	1116	North American Vertical Datum 1988	5103
14T_PL_2707.las	NAD83 (National Spatial Reference System 2011)	1116	North American Vertical Datum 1988	5103
14T_PL_2708.las	NAD83 (National Spatial Reference System 2011)	1116	North American Vertical Datum 1988	5103
14T_PL_2709.las	NAD83 (National Spatial Reference System 2011)	1116	North American Vertical Datum 1988	5103
14T_PL_2710.las	NAD83 (National Spatial Reference System 2011)	1116	North American Vertical Datum 1988	5103
14T_PL_2711.las	NAD83 (National Spatial Reference System 2011)	1116	North American Vertical Datum 1988	5103
14T_PL_2712.las	NAD83 (National Spatial Reference System 2011)	1116	North American Vertical Datum 1988	5103
14T_PL_2713.las	NAD83 (National Spatial Reference System 2011)	1116	North American Vertical Datum 1988	5103
14T_PL_2714.las	NAD83 (National Spatial Reference System 2011)	1116	North American Vertical Datum 1988	5103
14T_PL_2715.las	NAD83 (National Spatial Reference System 2011)	1116	North American Vertical Datum 1988	5103
14T_PL_2716.las	NAD83 (National Spatial Reference System 2011)	1116	North American Vertical Datum 1988	5103
14T_PL_2717.las	NAD83 (National Spatial Reference System 2011)	1116	North American Vertical Datum 1988	5103
14T_PL_2718.las	NAD83 (National Spatial Reference System 2011)	1116	North American Vertical Datum 1988	5103
14T_PL_2719.las	NAD83 (National Spatial Reference System 2011)	1116	North American Vertical Datum 1988	5103
14T_PL_2720.las	NAD83 (National Spatial Reference System 2011)	1116	North American Vertical Datum 1988	5103
14T_PL_2721.las	NAD83 (National Spatial Reference System 2011)	1116	North American Vertical Datum 1988	5103
14T_PL_2722.las	NAD83 (National Spatial Reference System 2011)	1116	North American Vertical Datum 1988	5103
14T_PL_2723.las	NAD83 (National Spatial Reference System 2011)	1116	North American Vertical Datum 1988	5103
14T_PL_2724.las	NAD83 (National Spatial Reference System 2011)	1116	North American Vertical Datum 1988	5103
14T_PL_2725.las	NAD83 (National Spatial Reference System 2011)	1116	North American Vertical Datum 1988	5103
14T_PL_2726.las	NAD83 (National Spatial Reference System 2011)	1116	North American Vertical Datum 1988	5103
14T_PL_2727.las	NAD83 (National Spatial Reference System 2011)	1116	North American Vertical Datum 1988	5103
14T_PL_2728.las	NAD83 (National Spatial Reference System 2011)	1116	North American Vertical Datum 1988	5103
14T_PL_2729.las	NAD83 (National Spatial Reference System 2011)	1116	North American Vertical Datum 1988	5103
14T_PL_2730.las	NAD83 (National Spatial Reference System 2011)	1116	North American Vertical Datum 1988	5103
14T_PL_2731.las	NAD83 (National Spatial Reference System 2011)	1116	North American Vertical Datum 1988	5103
14T_PL_2732.las	NAD83 (National Spatial Reference System 2011)	1116	North American Vertical Datum 1988	5103
14T_PL_2733.las	NAD83 (National Spatial Reference System 2011)	1116	North American Vertical Datum 1988	5103
14T_PL_2734.las	NAD83 (National Spatial Reference System 2011)	1116	North American Vertical Datum 1988	5103
14T_PL_2735.las	NAD83 (National Spatial Reference System 2011)	1116	North American Vertical Datum 1988	5103
14T_PL_2736.las	NAD83 (National Spatial Reference System 2011)	1116	North American Vertical Datum 1988	5103

DPH-4 Report on Datums (Tiled Data) - continued

File	Horizontal Datum	EPSG Code	Vertical Datum	EPSG Code
14T_PL_2737.las	NAD83 (National Spatial Reference System 2011)	1116	North American Vertical Datum 1988	5103
14T_PL_2738.las	NAD83 (National Spatial Reference System 2011)	1116	North American Vertical Datum 1988	5103
14T_PL_2739.las	NAD83 (National Spatial Reference System 2011)	1116	North American Vertical Datum 1988	5103
14T_PL_2740.las	NAD83 (National Spatial Reference System 2011)	1116	North American Vertical Datum 1988	5103
14T_PL_2741.las	NAD83 (National Spatial Reference System 2011)	1116	North American Vertical Datum 1988	5103
14T_PL_2742.las	NAD83 (National Spatial Reference System 2011)	1116	North American Vertical Datum 1988	5103
14T_PL_2743.las	NAD83 (National Spatial Reference System 2011)	1116	North American Vertical Datum 1988	5103
14T_PL_2744.las	NAD83 (National Spatial Reference System 2011)	1116	North American Vertical Datum 1988	5103
14T_PL_2745.las	NAD83 (National Spatial Reference System 2011)	1116	North American Vertical Datum 1988	5103
14T_PL_2800.las	NAD83 (National Spatial Reference System 2011)	1116	North American Vertical Datum 1988	5103
14T_PL_2801.las	NAD83 (National Spatial Reference System 2011)	1116	North American Vertical Datum 1988	5103
14T_PL_2802.las	NAD83 (National Spatial Reference System 2011)	1116	North American Vertical Datum 1988	5103
14T_PL_2803.las	NAD83 (National Spatial Reference System 2011)	1116	North American Vertical Datum 1988	5103
14T_PL_2804.las	NAD83 (National Spatial Reference System 2011)	1116	North American Vertical Datum 1988	5103
14T_PL_2805.las	NAD83 (National Spatial Reference System 2011)	1116	North American Vertical Datum 1988	5103
14T_PL_2806.las	NAD83 (National Spatial Reference System 2011)	1116	North American Vertical Datum 1988	5103
14T_PL_2807.las	NAD83 (National Spatial Reference System 2011)	1116	North American Vertical Datum 1988	5103
14T_PL_2808.las	NAD83 (National Spatial Reference System 2011)	1116	North American Vertical Datum 1988	5103
14T_PL_2809.las	NAD83 (National Spatial Reference System 2011)	1116	North American Vertical Datum 1988	5103
14T_PL_2810.las	NAD83 (National Spatial Reference System 2011)	1116	North American Vertical Datum 1988	5103
14T_PL_2811.las	NAD83 (National Spatial Reference System 2011)	1116	North American Vertical Datum 1988	5103
14T_PL_2812.las	NAD83 (National Spatial Reference System 2011)	1116	North American Vertical Datum 1988	5103
14T_PL_2813.las	NAD83 (National Spatial Reference System 2011)	1116	North American Vertical Datum 1988	5103
14T_PL_2814.las	NAD83 (National Spatial Reference System 2011)	1116	North American Vertical Datum 1988	5103
14T_PL_2815.las	NAD83 (National Spatial Reference System 2011)	1116	North American Vertical Datum 1988	5103
14T_PL_2816.las	NAD83 (National Spatial Reference System 2011)	1116	North American Vertical Datum 1988	5103
14T_PL_2817.las	NAD83 (National Spatial Reference System 2011)	1116	North American Vertical Datum 1988	5103
14T_PL_2818.las	NAD83 (National Spatial Reference System 2011)	1116	North American Vertical Datum 1988	5103
14T_PL_2819.las	NAD83 (National Spatial Reference System 2011)	1116	North American Vertical Datum 1988	5103
14T_PL_2820.las	NAD83 (National Spatial Reference System 2011)	1116	North American Vertical Datum 1988	5103
14T_PL_2821.las	NAD83 (National Spatial Reference System 2011)	1116	North American Vertical Datum 1988	5103
14T_PL_2822.las	NAD83 (National Spatial Reference System 2011)	1116	North American Vertical Datum 1988	5103
14T_PL_2823.las	NAD83 (National Spatial Reference System 2011)	1116	North American Vertical Datum 1988	5103
14T_PL_2824.las	NAD83 (National Spatial Reference System 2011)	1116	North American Vertical Datum 1988	5103

DPH-4 Report on Datums (Tiled Data) - continued

File	Horizontal Datum	EPSG Code	Vertical Datum	EPSG Code
14T_PL_2825.las	NAD83 (National Spatial Reference System 2011)	1116	North American Vertical Datum 1988	5103
14T_PL_2826.las	NAD83 (National Spatial Reference System 2011)	1116	North American Vertical Datum 1988	5103
14T_PL_2827.las	NAD83 (National Spatial Reference System 2011)	1116	North American Vertical Datum 1988	5103
14T_PL_2828.las	NAD83 (National Spatial Reference System 2011)	1116	North American Vertical Datum 1988	5103
14T_PL_2829.las	NAD83 (National Spatial Reference System 2011)	1116	North American Vertical Datum 1988	5103
14T_PL_2830.las	NAD83 (National Spatial Reference System 2011)	1116	North American Vertical Datum 1988	5103
14T_PL_2831.las	NAD83 (National Spatial Reference System 2011)	1116	North American Vertical Datum 1988	5103
14T_PL_2832.las	NAD83 (National Spatial Reference System 2011)	1116	North American Vertical Datum 1988	5103
14T_PL_2833.las	NAD83 (National Spatial Reference System 2011)	1116	North American Vertical Datum 1988	5103
14T_PL_2834.las	NAD83 (National Spatial Reference System 2011)	1116	North American Vertical Datum 1988	5103
14T_PL_2835.las	NAD83 (National Spatial Reference System 2011)	1116	North American Vertical Datum 1988	5103
14T_PL_2836.las	NAD83 (National Spatial Reference System 2011)	1116	North American Vertical Datum 1988	5103
14T_PL_2837.las	NAD83 (National Spatial Reference System 2011)	1116	North American Vertical Datum 1988	5103
14T_PL_2838.las	NAD83 (National Spatial Reference System 2011)	1116	North American Vertical Datum 1988	5103
14T_PL_2839.las	NAD83 (National Spatial Reference System 2011)	1116	North American Vertical Datum 1988	5103
14T_PL_2840.las	NAD83 (National Spatial Reference System 2011)	1116	North American Vertical Datum 1988	5103
14T_PL_2841.las	NAD83 (National Spatial Reference System 2011)	1116	North American Vertical Datum 1988	5103
14T_PL_2842.las	NAD83 (National Spatial Reference System 2011)	1116	North American Vertical Datum 1988	5103
14T_PL_2843.las	NAD83 (National Spatial Reference System 2011)	1116	North American Vertical Datum 1988	5103
14T_PL_2844.las	NAD83 (National Spatial Reference System 2011)	1116	North American Vertical Datum 1988	5103
14T_PL_2845.las	NAD83 (National Spatial Reference System 2011)	1116	North American Vertical Datum 1988	5103
14T_PL_2900.las	NAD83 (National Spatial Reference System 2011)	1116	North American Vertical Datum 1988	5103
14T_PL_2901.las	NAD83 (National Spatial Reference System 2011)	1116	North American Vertical Datum 1988	5103
14T_PL_2902.las	NAD83 (National Spatial Reference System 2011)	1116	North American Vertical Datum 1988	5103
14T_PL_2903.las	NAD83 (National Spatial Reference System 2011)	1116	North American Vertical Datum 1988	5103
14T_PL_2904.las	NAD83 (National Spatial Reference System 2011)	1116	North American Vertical Datum 1988	5103
14T_PL_2905.las	NAD83 (National Spatial Reference System 2011)	1116	North American Vertical Datum 1988	5103
14T_PL_2906.las	NAD83 (National Spatial Reference System 2011)	1116	North American Vertical Datum 1988	5103
14T_PL_2907.las	NAD83 (National Spatial Reference System 2011)	1116	North American Vertical Datum 1988	5103
14T_PL_2908.las	NAD83 (National Spatial Reference System 2011)	1116	North American Vertical Datum 1988	5103
14T_PL_2909.las	NAD83 (National Spatial Reference System 2011)	1116	North American Vertical Datum 1988	5103
14T_PL_2910.las	NAD83 (National Spatial Reference System 2011)	1116	North American Vertical Datum 1988	5103
14T_PL_2911.las	NAD83 (National Spatial Reference System 2011)	1116	North American Vertical Datum 1988	5103
14T_PL_2912.las	NAD83 (National Spatial Reference System 2011)	1116	North American Vertical Datum 1988	5103

DPH-4 Report on Datums (Tiled Data) - continued

File	Horizontal Datum	EPSG Code	Vertical Datum	EPSG Code
14T_PL_2913.las	NAD83 (National Spatial Reference System 2011)	1116	North American Vertical Datum 1988	5103
14T_PL_2914.las	NAD83 (National Spatial Reference System 2011)	1116	North American Vertical Datum 1988	5103
14T_PL_2915.las	NAD83 (National Spatial Reference System 2011)	1116	North American Vertical Datum 1988	5103
14T_PL_2916.las	NAD83 (National Spatial Reference System 2011)	1116	North American Vertical Datum 1988	5103
14T_PL_2917.las	NAD83 (National Spatial Reference System 2011)	1116	North American Vertical Datum 1988	5103
14T_PL_2918.las	NAD83 (National Spatial Reference System 2011)	1116	North American Vertical Datum 1988	5103
14T_PL_2919.las	NAD83 (National Spatial Reference System 2011)	1116	North American Vertical Datum 1988	5103
14T_PL_2920.las	NAD83 (National Spatial Reference System 2011)	1116	North American Vertical Datum 1988	5103
14T_PL_2921.las	NAD83 (National Spatial Reference System 2011)	1116	North American Vertical Datum 1988	5103
14T_PL_2922.las	NAD83 (National Spatial Reference System 2011)	1116	North American Vertical Datum 1988	5103
14T_PL_2923.las	NAD83 (National Spatial Reference System 2011)	1116	North American Vertical Datum 1988	5103
14T_PL_2924.las	NAD83 (National Spatial Reference System 2011)	1116	North American Vertical Datum 1988	5103
14T_PL_2925.las	NAD83 (National Spatial Reference System 2011)	1116	North American Vertical Datum 1988	5103
14T_PL_2926.las	NAD83 (National Spatial Reference System 2011)	1116	North American Vertical Datum 1988	5103
14T_PL_2927.las	NAD83 (National Spatial Reference System 2011)	1116	North American Vertical Datum 1988	5103
14T_PL_2928.las	NAD83 (National Spatial Reference System 2011)	1116	North American Vertical Datum 1988	5103
14T_PL_2929.las	NAD83 (National Spatial Reference System 2011)	1116	North American Vertical Datum 1988	5103
14T_PL_2930.las	NAD83 (National Spatial Reference System 2011)	1116	North American Vertical Datum 1988	5103
14T_PL_2931.las	NAD83 (National Spatial Reference System 2011)	1116	North American Vertical Datum 1988	5103
14T_PL_2932.las	NAD83 (National Spatial Reference System 2011)	1116	North American Vertical Datum 1988	5103
14T_PL_2933.las	NAD83 (National Spatial Reference System 2011)	1116	North American Vertical Datum 1988	5103
14T_PL_2934.las	NAD83 (National Spatial Reference System 2011)	1116	North American Vertical Datum 1988	5103
14T_PL_2935.las	NAD83 (National Spatial Reference System 2011)	1116	North American Vertical Datum 1988	5103
14T_PL_2936.las	NAD83 (National Spatial Reference System 2011)	1116	North American Vertical Datum 1988	5103
14T_PL_2937.las	NAD83 (National Spatial Reference System 2011)	1116	North American Vertical Datum 1988	5103
14T_PL_2938.las	NAD83 (National Spatial Reference System 2011)	1116	North American Vertical Datum 1988	5103
14T_PL_2939.las	NAD83 (National Spatial Reference System 2011)	1116	North American Vertical Datum 1988	5103
14T_PL_2940.las	NAD83 (National Spatial Reference System 2011)	1116	North American Vertical Datum 1988	5103
14T_PL_2941.las	NAD83 (National Spatial Reference System 2011)	1116	North American Vertical Datum 1988	5103
14T_PL_2942.las	NAD83 (National Spatial Reference System 2011)	1116	North American Vertical Datum 1988	5103
14T_PL_2943.las	NAD83 (National Spatial Reference System 2011)	1116	North American Vertical Datum 1988	5103
14T_PL_2944.las	NAD83 (National Spatial Reference System 2011)	1116	North American Vertical Datum 1988	5103
14T_PL_2945.las	NAD83 (National Spatial Reference System 2011)	1116	North American Vertical Datum 1988	5103
14T_PL_3000.las	NAD83 (National Spatial Reference System 2011)	1116	North American Vertical Datum 1988	5103

DPH-4 Report on Datums (Tiled Data) - continued

File	Horizontal Datum	EPSG Code	Vertical Datum	EPSG Code
14T_PL_3001.las	NAD83 (National Spatial Reference System 2011)	1116	North American Vertical Datum 1988	5103
14T_PL_3002.las	NAD83 (National Spatial Reference System 2011)	1116	North American Vertical Datum 1988	5103
14T_PL_3003.las	NAD83 (National Spatial Reference System 2011)	1116	North American Vertical Datum 1988	5103
14T_PL_3004.las	NAD83 (National Spatial Reference System 2011)	1116	North American Vertical Datum 1988	5103
14T_PL_3005.las	NAD83 (National Spatial Reference System 2011)	1116	North American Vertical Datum 1988	5103
14T_PL_3006.las	NAD83 (National Spatial Reference System 2011)	1116	North American Vertical Datum 1988	5103
14T_PL_3007.las	NAD83 (National Spatial Reference System 2011)	1116	North American Vertical Datum 1988	5103
14T_PL_3008.las	NAD83 (National Spatial Reference System 2011)	1116	North American Vertical Datum 1988	5103
14T_PL_3009.las	NAD83 (National Spatial Reference System 2011)	1116	North American Vertical Datum 1988	5103
14T_PL_3010.las	NAD83 (National Spatial Reference System 2011)	1116	North American Vertical Datum 1988	5103
14T_PL_3011.las	NAD83 (National Spatial Reference System 2011)	1116	North American Vertical Datum 1988	5103
14T_PL_3012.las	NAD83 (National Spatial Reference System 2011)	1116	North American Vertical Datum 1988	5103
14T_PL_3013.las	NAD83 (National Spatial Reference System 2011)	1116	North American Vertical Datum 1988	5103
14T_PL_3014.las	NAD83 (National Spatial Reference System 2011)	1116	North American Vertical Datum 1988	5103
14T_PL_3015.las	NAD83 (National Spatial Reference System 2011)	1116	North American Vertical Datum 1988	5103
14T_PL_3016.las	NAD83 (National Spatial Reference System 2011)	1116	North American Vertical Datum 1988	5103
14T_PL_3017.las	NAD83 (National Spatial Reference System 2011)	1116	North American Vertical Datum 1988	5103
14T_PL_3018.las	NAD83 (National Spatial Reference System 2011)	1116	North American Vertical Datum 1988	5103
14T_PL_3019.las	NAD83 (National Spatial Reference System 2011)	1116	North American Vertical Datum 1988	5103
14T_PL_3020.las	NAD83 (National Spatial Reference System 2011)	1116	North American Vertical Datum 1988	5103
14T_PL_3021.las	NAD83 (National Spatial Reference System 2011)	1116	North American Vertical Datum 1988	5103
14T_PL_3022.las	NAD83 (National Spatial Reference System 2011)	1116	North American Vertical Datum 1988	5103
14T_PL_3023.las	NAD83 (National Spatial Reference System 2011)	1116	North American Vertical Datum 1988	5103
14T_PL_3024.las	NAD83 (National Spatial Reference System 2011)	1116	North American Vertical Datum 1988	5103
14T_PL_3025.las	NAD83 (National Spatial Reference System 2011)	1116	North American Vertical Datum 1988	5103
14T_PL_3026.las	NAD83 (National Spatial Reference System 2011)	1116	North American Vertical Datum 1988	5103
14T_PL_3027.las	NAD83 (National Spatial Reference System 2011)	1116	North American Vertical Datum 1988	5103
14T_PL_3028.las	NAD83 (National Spatial Reference System 2011)	1116	North American Vertical Datum 1988	5103
14T_PL_3029.las	NAD83 (National Spatial Reference System 2011)	1116	North American Vertical Datum 1988	5103
14T_PL_3030.las	NAD83 (National Spatial Reference System 2011)	1116	North American Vertical Datum 1988	5103
14T_PL_3031.las	NAD83 (National Spatial Reference System 2011)	1116	North American Vertical Datum 1988	5103
14T_PL_3032.las	NAD83 (National Spatial Reference System 2011)	1116	North American Vertical Datum 1988	5103
14T_PL_3033.las	NAD83 (National Spatial Reference System 2011)	1116	North American Vertical Datum 1988	5103
14T_PL_3034.las	NAD83 (National Spatial Reference System 2011)	1116	North American Vertical Datum 1988	5103

DPH-4 Report on Datums (Tiled Data) - continued

File	Horizontal Datum	EPSG Code	Vertical Datum	EPSG Code
14T_PL_3035.las	NAD83 (National Spatial Reference System 2011)	1116	North American Vertical Datum 1988	5103
14T_PL_3036.las	NAD83 (National Spatial Reference System 2011)	1116	North American Vertical Datum 1988	5103
14T_PL_3037.las	NAD83 (National Spatial Reference System 2011)	1116	North American Vertical Datum 1988	5103
14T_PL_3038.las	NAD83 (National Spatial Reference System 2011)	1116	North American Vertical Datum 1988	5103
14T_PL_3039.las	NAD83 (National Spatial Reference System 2011)	1116	North American Vertical Datum 1988	5103
14T_PL_3040.las	NAD83 (National Spatial Reference System 2011)	1116	North American Vertical Datum 1988	5103
14T_PL_3041.las	NAD83 (National Spatial Reference System 2011)	1116	North American Vertical Datum 1988	5103
14T_PL_3042.las	NAD83 (National Spatial Reference System 2011)	1116	North American Vertical Datum 1988	5103
14T_PL_3043.las	NAD83 (National Spatial Reference System 2011)	1116	North American Vertical Datum 1988	5103
14T_PL_3044.las	NAD83 (National Spatial Reference System 2011)	1116	North American Vertical Datum 1988	5103
14T_PL_3045.las	NAD83 (National Spatial Reference System 2011)	1116	North American Vertical Datum 1988	5103
14T_PL_3100.las	NAD83 (National Spatial Reference System 2011)	1116	North American Vertical Datum 1988	5103
14T_PL_3101.las	NAD83 (National Spatial Reference System 2011)	1116	North American Vertical Datum 1988	5103
14T_PL_3102.las	NAD83 (National Spatial Reference System 2011)	1116	North American Vertical Datum 1988	5103
14T_PL_3103.las	NAD83 (National Spatial Reference System 2011)	1116	North American Vertical Datum 1988	5103
14T_PL_3104.las	NAD83 (National Spatial Reference System 2011)	1116	North American Vertical Datum 1988	5103
14T_PL_3105.las	NAD83 (National Spatial Reference System 2011)	1116	North American Vertical Datum 1988	5103
14T_PL_3106.las	NAD83 (National Spatial Reference System 2011)	1116	North American Vertical Datum 1988	5103
14T_PL_3107.las	NAD83 (National Spatial Reference System 2011)	1116	North American Vertical Datum 1988	5103
14T_PL_3108.las	NAD83 (National Spatial Reference System 2011)	1116	North American Vertical Datum 1988	5103
14T_PL_3109.las	NAD83 (National Spatial Reference System 2011)	1116	North American Vertical Datum 1988	5103
14T_PL_3110.las	NAD83 (National Spatial Reference System 2011)	1116	North American Vertical Datum 1988	5103
14T_PL_3111.las	NAD83 (National Spatial Reference System 2011)	1116	North American Vertical Datum 1988	5103
14T_PL_3112.las	NAD83 (National Spatial Reference System 2011)	1116	North American Vertical Datum 1988	5103
14T_PL_3113.las	NAD83 (National Spatial Reference System 2011)	1116	North American Vertical Datum 1988	5103
14T_PL_3114.las	NAD83 (National Spatial Reference System 2011)	1116	North American Vertical Datum 1988	5103
14T_PL_3115.las	NAD83 (National Spatial Reference System 2011)	1116	North American Vertical Datum 1988	5103
14T_PL_3116.las	NAD83 (National Spatial Reference System 2011)	1116	North American Vertical Datum 1988	5103
14T_PL_3117.las	NAD83 (National Spatial Reference System 2011)	1116	North American Vertical Datum 1988	5103
14T_PL_3118.las	NAD83 (National Spatial Reference System 2011)	1116	North American Vertical Datum 1988	5103
14T_PL_3119.las	NAD83 (National Spatial Reference System 2011)	1116	North American Vertical Datum 1988	5103
14T_PL_3120.las	NAD83 (National Spatial Reference System 2011)	1116	North American Vertical Datum 1988	5103
14T_PL_3121.las	NAD83 (National Spatial Reference System 2011)	1116	North American Vertical Datum 1988	5103
14T_PL_3122.las	NAD83 (National Spatial Reference System 2011)	1116	North American Vertical Datum 1988	5103

DPH-4 Report on Datums (Tiled Data) - continued

File	Horizontal Datum	EPSG Code	Vertical Datum	EPSG Code
14T_PL_3123.las	NAD83 (National Spatial Reference System 2011)	1116	North American Vertical Datum 1988	5103
14T_PL_3124.las	NAD83 (National Spatial Reference System 2011)	1116	North American Vertical Datum 1988	5103
14T_PL_3125.las	NAD83 (National Spatial Reference System 2011)	1116	North American Vertical Datum 1988	5103
14T_PL_3126.las	NAD83 (National Spatial Reference System 2011)	1116	North American Vertical Datum 1988	5103
14T_PL_3127.las	NAD83 (National Spatial Reference System 2011)	1116	North American Vertical Datum 1988	5103
14T_PL_3128.las	NAD83 (National Spatial Reference System 2011)	1116	North American Vertical Datum 1988	5103
14T_PL_3129.las	NAD83 (National Spatial Reference System 2011)	1116	North American Vertical Datum 1988	5103
14T_PL_3130.las	NAD83 (National Spatial Reference System 2011)	1116	North American Vertical Datum 1988	5103
14T_PL_3131.las	NAD83 (National Spatial Reference System 2011)	1116	North American Vertical Datum 1988	5103
14T_PL_3132.las	NAD83 (National Spatial Reference System 2011)	1116	North American Vertical Datum 1988	5103
14T_PL_3133.las	NAD83 (National Spatial Reference System 2011)	1116	North American Vertical Datum 1988	5103
14T_PL_3134.las	NAD83 (National Spatial Reference System 2011)	1116	North American Vertical Datum 1988	5103
14T_PL_3135.las	NAD83 (National Spatial Reference System 2011)	1116	North American Vertical Datum 1988	5103
14T_PL_3136.las	NAD83 (National Spatial Reference System 2011)	1116	North American Vertical Datum 1988	5103
14T_PL_3137.las	NAD83 (National Spatial Reference System 2011)	1116	North American Vertical Datum 1988	5103
14T_PL_3138.las	NAD83 (National Spatial Reference System 2011)	1116	North American Vertical Datum 1988	5103
14T_PL_3139.las	NAD83 (National Spatial Reference System 2011)	1116	North American Vertical Datum 1988	5103
14T_PL_3140.las	NAD83 (National Spatial Reference System 2011)	1116	North American Vertical Datum 1988	5103
14T_PL_3141.las	NAD83 (National Spatial Reference System 2011)	1116	North American Vertical Datum 1988	5103
14T_PL_3142.las	NAD83 (National Spatial Reference System 2011)	1116	North American Vertical Datum 1988	5103
14T_PL_3143.las	NAD83 (National Spatial Reference System 2011)	1116	North American Vertical Datum 1988	5103
14T_PL_3144.las	NAD83 (National Spatial Reference System 2011)	1116	North American Vertical Datum 1988	5103
14T_PL_3145.las	NAD83 (National Spatial Reference System 2011)	1116	North American Vertical Datum 1988	5103
14T_PL_3200.las	NAD83 (National Spatial Reference System 2011)	1116	North American Vertical Datum 1988	5103
14T_PL_3201.las	NAD83 (National Spatial Reference System 2011)	1116	North American Vertical Datum 1988	5103
14T_PL_3202.las	NAD83 (National Spatial Reference System 2011)	1116	North American Vertical Datum 1988	5103
14T_PL_3203.las	NAD83 (National Spatial Reference System 2011)	1116	North American Vertical Datum 1988	5103
14T_PL_3204.las	NAD83 (National Spatial Reference System 2011)	1116	North American Vertical Datum 1988	5103
14T_PL_3205.las	NAD83 (National Spatial Reference System 2011)	1116	North American Vertical Datum 1988	5103
14T_PL_3206.las	NAD83 (National Spatial Reference System 2011)	1116	North American Vertical Datum 1988	5103
14T_PL_3207.las	NAD83 (National Spatial Reference System 2011)	1116	North American Vertical Datum 1988	5103
14T_PL_3208.las	NAD83 (National Spatial Reference System 2011)	1116	North American Vertical Datum 1988	5103
14T_PL_3209.las	NAD83 (National Spatial Reference System 2011)	1116	North American Vertical Datum 1988	5103
14T_PL_3210.las	NAD83 (National Spatial Reference System 2011)	1116	North American Vertical Datum 1988	5103

DPH-4 Report on Datums (Tiled Data) - continued

File	Horizontal Datum	EPSG Code	Vertical Datum	EPSG Code
14T_PL_3211.las	NAD83 (National Spatial Reference System 2011)	1116	North American Vertical Datum 1988	5103
14T_PL_3212.las	NAD83 (National Spatial Reference System 2011)	1116	North American Vertical Datum 1988	5103
14T_PL_3213.las	NAD83 (National Spatial Reference System 2011)	1116	North American Vertical Datum 1988	5103
14T_PL_3214.las	NAD83 (National Spatial Reference System 2011)	1116	North American Vertical Datum 1988	5103
14T_PL_3215.las	NAD83 (National Spatial Reference System 2011)	1116	North American Vertical Datum 1988	5103
14T_PL_3216.las	NAD83 (National Spatial Reference System 2011)	1116	North American Vertical Datum 1988	5103
14T_PL_3217.las	NAD83 (National Spatial Reference System 2011)	1116	North American Vertical Datum 1988	5103
14T_PL_3218.las	NAD83 (National Spatial Reference System 2011)	1116	North American Vertical Datum 1988	5103
14T_PL_3219.las	NAD83 (National Spatial Reference System 2011)	1116	North American Vertical Datum 1988	5103
14T_PL_3220.las	NAD83 (National Spatial Reference System 2011)	1116	North American Vertical Datum 1988	5103
14T_PL_3221.las	NAD83 (National Spatial Reference System 2011)	1116	North American Vertical Datum 1988	5103
14T_PL_3222.las	NAD83 (National Spatial Reference System 2011)	1116	North American Vertical Datum 1988	5103
14T_PL_3223.las	NAD83 (National Spatial Reference System 2011)	1116	North American Vertical Datum 1988	5103
14T_PL_3224.las	NAD83 (National Spatial Reference System 2011)	1116	North American Vertical Datum 1988	5103
14T_PL_3225.las	NAD83 (National Spatial Reference System 2011)	1116	North American Vertical Datum 1988	5103
14T_PL_3226.las	NAD83 (National Spatial Reference System 2011)	1116	North American Vertical Datum 1988	5103
14T_PL_3227.las	NAD83 (National Spatial Reference System 2011)	1116	North American Vertical Datum 1988	5103
14T_PL_3228.las	NAD83 (National Spatial Reference System 2011)	1116	North American Vertical Datum 1988	5103
14T_PL_3229.las	NAD83 (National Spatial Reference System 2011)	1116	North American Vertical Datum 1988	5103
14T_PL_3230.las	NAD83 (National Spatial Reference System 2011)	1116	North American Vertical Datum 1988	5103
14T_PL_3231.las	NAD83 (National Spatial Reference System 2011)	1116	North American Vertical Datum 1988	5103
14T_PL_3232.las	NAD83 (National Spatial Reference System 2011)	1116	North American Vertical Datum 1988	5103
14T_PL_3233.las	NAD83 (National Spatial Reference System 2011)	1116	North American Vertical Datum 1988	5103
14T_PL_3234.las	NAD83 (National Spatial Reference System 2011)	1116	North American Vertical Datum 1988	5103
14T_PL_3235.las	NAD83 (National Spatial Reference System 2011)	1116	North American Vertical Datum 1988	5103
14T_PL_3236.las	NAD83 (National Spatial Reference System 2011)	1116	North American Vertical Datum 1988	5103
14T_PL_3237.las	NAD83 (National Spatial Reference System 2011)	1116	North American Vertical Datum 1988	5103
14T_PL_3238.las	NAD83 (National Spatial Reference System 2011)	1116	North American Vertical Datum 1988	5103
14T_PL_3239.las	NAD83 (National Spatial Reference System 2011)	1116	North American Vertical Datum 1988	5103
14T_PL_3240.las	NAD83 (National Spatial Reference System 2011)	1116	North American Vertical Datum 1988	5103
14T_PL_3241.las	NAD83 (National Spatial Reference System 2011)	1116	North American Vertical Datum 1988	5103
14T_PL_3242.las	NAD83 (National Spatial Reference System 2011)	1116	North American Vertical Datum 1988	5103
14T_PL_3243.las	NAD83 (National Spatial Reference System 2011)	1116	North American Vertical Datum 1988	5103
14T_PL_3244.las	NAD83 (National Spatial Reference System 2011)	1116	North American Vertical Datum 1988	5103

DPH-4 Report on Datums (Tiled Data) - continued

File	Horizontal Datum	EPSG Code	Vertical Datum	EPSG Code
14T_PL_3245.las	NAD83 (National Spatial Reference System 2011)	1116	North American Vertical Datum 1988	5103
14T_PL_3300.las	NAD83 (National Spatial Reference System 2011)	1116	North American Vertical Datum 1988	5103
14T_PL_3301.las	NAD83 (National Spatial Reference System 2011)	1116	North American Vertical Datum 1988	5103
14T_PL_3302.las	NAD83 (National Spatial Reference System 2011)	1116	North American Vertical Datum 1988	5103
14T_PL_3303.las	NAD83 (National Spatial Reference System 2011)	1116	North American Vertical Datum 1988	5103
14T_PL_3304.las	NAD83 (National Spatial Reference System 2011)	1116	North American Vertical Datum 1988	5103
14T_PL_3305.las	NAD83 (National Spatial Reference System 2011)	1116	North American Vertical Datum 1988	5103
14T_PL_3306.las	NAD83 (National Spatial Reference System 2011)	1116	North American Vertical Datum 1988	5103
14T_PL_3307.las	NAD83 (National Spatial Reference System 2011)	1116	North American Vertical Datum 1988	5103
14T_PL_3308.las	NAD83 (National Spatial Reference System 2011)	1116	North American Vertical Datum 1988	5103
14T_PL_3309.las	NAD83 (National Spatial Reference System 2011)	1116	North American Vertical Datum 1988	5103
14T_PL_3310.las	NAD83 (National Spatial Reference System 2011)	1116	North American Vertical Datum 1988	5103
14T_PL_3311.las	NAD83 (National Spatial Reference System 2011)	1116	North American Vertical Datum 1988	5103
14T_PL_3312.las	NAD83 (National Spatial Reference System 2011)	1116	North American Vertical Datum 1988	5103
14T_PL_3313.las	NAD83 (National Spatial Reference System 2011)	1116	North American Vertical Datum 1988	5103
14T_PL_3314.las	NAD83 (National Spatial Reference System 2011)	1116	North American Vertical Datum 1988	5103
14T_PL_3315.las	NAD83 (National Spatial Reference System 2011)	1116	North American Vertical Datum 1988	5103
14T_PL_3316.las	NAD83 (National Spatial Reference System 2011)	1116	North American Vertical Datum 1988	5103
14T_PL_3317.las	NAD83 (National Spatial Reference System 2011)	1116	North American Vertical Datum 1988	5103
14T_PL_3318.las	NAD83 (National Spatial Reference System 2011)	1116	North American Vertical Datum 1988	5103
14T_PL_3319.las	NAD83 (National Spatial Reference System 2011)	1116	North American Vertical Datum 1988	5103
14T_PL_3320.las	NAD83 (National Spatial Reference System 2011)	1116	North American Vertical Datum 1988	5103
14T_PL_3321.las	NAD83 (National Spatial Reference System 2011)	1116	North American Vertical Datum 1988	5103
14T_PL_3322.las	NAD83 (National Spatial Reference System 2011)	1116	North American Vertical Datum 1988	5103
14T_PL_3323.las	NAD83 (National Spatial Reference System 2011)	1116	North American Vertical Datum 1988	5103
14T_PL_3324.las	NAD83 (National Spatial Reference System 2011)	1116	North American Vertical Datum 1988	5103
14T_PL_3325.las	NAD83 (National Spatial Reference System 2011)	1116	North American Vertical Datum 1988	5103
14T_PL_3326.las	NAD83 (National Spatial Reference System 2011)	1116	North American Vertical Datum 1988	5103
14T_PL_3327.las	NAD83 (National Spatial Reference System 2011)	1116	North American Vertical Datum 1988	5103
14T_PL_3328.las	NAD83 (National Spatial Reference System 2011)	1116	North American Vertical Datum 1988	5103
14T_PL_3329.las	NAD83 (National Spatial Reference System 2011)	1116	North American Vertical Datum 1988	5103
14T_PL_3330.las	NAD83 (National Spatial Reference System 2011)	1116	North American Vertical Datum 1988	5103
14T_PL_3331.las	NAD83 (National Spatial Reference System 2011)	1116	North American Vertical Datum 1988	5103
14T_PL_3332.las	NAD83 (National Spatial Reference System 2011)	1116	North American Vertical Datum 1988	5103

DPH-4 Report on Datums (Tiled Data) - continued

File	Horizontal Datum	EPSG Code	Vertical Datum	EPSG Code
14T_PL_3333.las	NAD83 (National Spatial Reference System 2011)	1116	North American Vertical Datum 1988	5103
14T_PL_3334.las	NAD83 (National Spatial Reference System 2011)	1116	North American Vertical Datum 1988	5103
14T_PL_3335.las	NAD83 (National Spatial Reference System 2011)	1116	North American Vertical Datum 1988	5103
14T_PL_3336.las	NAD83 (National Spatial Reference System 2011)	1116	North American Vertical Datum 1988	5103
14T_PL_3337.las	NAD83 (National Spatial Reference System 2011)	1116	North American Vertical Datum 1988	5103
14T_PL_3338.las	NAD83 (National Spatial Reference System 2011)	1116	North American Vertical Datum 1988	5103
14T_PL_3339.las	NAD83 (National Spatial Reference System 2011)	1116	North American Vertical Datum 1988	5103
14T_PL_3340.las	NAD83 (National Spatial Reference System 2011)	1116	North American Vertical Datum 1988	5103
14T_PL_3341.las	NAD83 (National Spatial Reference System 2011)	1116	North American Vertical Datum 1988	5103
14T_PL_3342.las	NAD83 (National Spatial Reference System 2011)	1116	North American Vertical Datum 1988	5103
14T_PL_3343.las	NAD83 (National Spatial Reference System 2011)	1116	North American Vertical Datum 1988	5103
14T_PL_3344.las	NAD83 (National Spatial Reference System 2011)	1116	North American Vertical Datum 1988	5103
14T_PL_3345.las	NAD83 (National Spatial Reference System 2011)	1116	North American Vertical Datum 1988	5103
14T_PL_3400.las	NAD83 (National Spatial Reference System 2011)	1116	North American Vertical Datum 1988	5103
14T_PL_3401.las	NAD83 (National Spatial Reference System 2011)	1116	North American Vertical Datum 1988	5103
14T_PL_3402.las	NAD83 (National Spatial Reference System 2011)	1116	North American Vertical Datum 1988	5103
14T_PL_3403.las	NAD83 (National Spatial Reference System 2011)	1116	North American Vertical Datum 1988	5103
14T_PL_3404.las	NAD83 (National Spatial Reference System 2011)	1116	North American Vertical Datum 1988	5103
14T_PL_3405.las	NAD83 (National Spatial Reference System 2011)	1116	North American Vertical Datum 1988	5103
14T_PL_3406.las	NAD83 (National Spatial Reference System 2011)	1116	North American Vertical Datum 1988	5103
14T_PL_3407.las	NAD83 (National Spatial Reference System 2011)	1116	North American Vertical Datum 1988	5103
14T_PL_3408.las	NAD83 (National Spatial Reference System 2011)	1116	North American Vertical Datum 1988	5103
14T_PL_3409.las	NAD83 (National Spatial Reference System 2011)	1116	North American Vertical Datum 1988	5103
14T_PL_3410.las	NAD83 (National Spatial Reference System 2011)	1116	North American Vertical Datum 1988	5103
14T_PL_3411.las	NAD83 (National Spatial Reference System 2011)	1116	North American Vertical Datum 1988	5103
14T_PL_3412.las	NAD83 (National Spatial Reference System 2011)	1116	North American Vertical Datum 1988	5103
14T_PL_3413.las	NAD83 (National Spatial Reference System 2011)	1116	North American Vertical Datum 1988	5103
14T_PL_3414.las	NAD83 (National Spatial Reference System 2011)	1116	North American Vertical Datum 1988	5103
14T_PL_3415.las	NAD83 (National Spatial Reference System 2011)	1116	North American Vertical Datum 1988	5103
14T_PL_3416.las	NAD83 (National Spatial Reference System 2011)	1116	North American Vertical Datum 1988	5103
14T_PL_3417.las	NAD83 (National Spatial Reference System 2011)	1116	North American Vertical Datum 1988	5103
14T_PL_3418.las	NAD83 (National Spatial Reference System 2011)	1116	North American Vertical Datum 1988	5103
14T_PL_3419.las	NAD83 (National Spatial Reference System 2011)	1116	North American Vertical Datum 1988	5103
14T_PL_3420.las	NAD83 (National Spatial Reference System 2011)	1116	North American Vertical Datum 1988	5103

DPH-4 Report on Datums (Tiled Data) - continued

File	Horizontal Datum	EPSG Code	Vertical Datum	EPSG Code
14T_PL_3421.las	NAD83 (National Spatial Reference System 2011)	1116	North American Vertical Datum 1988	5103
14T_PL_3422.las	NAD83 (National Spatial Reference System 2011)	1116	North American Vertical Datum 1988	5103
14T_PL_3423.las	NAD83 (National Spatial Reference System 2011)	1116	North American Vertical Datum 1988	5103
14T_PL_3424.las	NAD83 (National Spatial Reference System 2011)	1116	North American Vertical Datum 1988	5103
14T_PL_3425.las	NAD83 (National Spatial Reference System 2011)	1116	North American Vertical Datum 1988	5103
14T_PL_3426.las	NAD83 (National Spatial Reference System 2011)	1116	North American Vertical Datum 1988	5103
14T_PL_3427.las	NAD83 (National Spatial Reference System 2011)	1116	North American Vertical Datum 1988	5103
14T_PL_3428.las	NAD83 (National Spatial Reference System 2011)	1116	North American Vertical Datum 1988	5103
14T_PL_3429.las	NAD83 (National Spatial Reference System 2011)	1116	North American Vertical Datum 1988	5103
14T_PL_3430.las	NAD83 (National Spatial Reference System 2011)	1116	North American Vertical Datum 1988	5103
14T_PL_3431.las	NAD83 (National Spatial Reference System 2011)	1116	North American Vertical Datum 1988	5103
14T_PL_3432.las	NAD83 (National Spatial Reference System 2011)	1116	North American Vertical Datum 1988	5103
14T_PL_3433.las	NAD83 (National Spatial Reference System 2011)	1116	North American Vertical Datum 1988	5103
14T_PL_3434.las	NAD83 (National Spatial Reference System 2011)	1116	North American Vertical Datum 1988	5103
14T_PL_3435.las	NAD83 (National Spatial Reference System 2011)	1116	North American Vertical Datum 1988	5103
14T_PL_3436.las	NAD83 (National Spatial Reference System 2011)	1116	North American Vertical Datum 1988	5103
14T_PL_3437.las	NAD83 (National Spatial Reference System 2011)	1116	North American Vertical Datum 1988	5103
14T_PL_3438.las	NAD83 (National Spatial Reference System 2011)	1116	North American Vertical Datum 1988	5103
14T_PL_3439.las	NAD83 (National Spatial Reference System 2011)	1116	North American Vertical Datum 1988	5103
14T_PL_3440.las	NAD83 (National Spatial Reference System 2011)	1116	North American Vertical Datum 1988	5103
14T_PL_3441.las	NAD83 (National Spatial Reference System 2011)	1116	North American Vertical Datum 1988	5103
14T_PL_3442.las	NAD83 (National Spatial Reference System 2011)	1116	North American Vertical Datum 1988	5103
14T_PL_3443.las	NAD83 (National Spatial Reference System 2011)	1116	North American Vertical Datum 1988	5103
14T_PL_3444.las	NAD83 (National Spatial Reference System 2011)	1116	North American Vertical Datum 1988	5103
14T_PL_3445.las	NAD83 (National Spatial Reference System 2011)	1116	North American Vertical Datum 1988	5103
14T_PL_3500.las	NAD83 (National Spatial Reference System 2011)	1116	North American Vertical Datum 1988	5103
14T_PL_3501.las	NAD83 (National Spatial Reference System 2011)	1116	North American Vertical Datum 1988	5103
14T_PL_3502.las	NAD83 (National Spatial Reference System 2011)	1116	North American Vertical Datum 1988	5103
14T_PL_3503.las	NAD83 (National Spatial Reference System 2011)	1116	North American Vertical Datum 1988	5103
14T_PL_3504.las	NAD83 (National Spatial Reference System 2011)	1116	North American Vertical Datum 1988	5103
14T_PL_3505.las	NAD83 (National Spatial Reference System 2011)	1116	North American Vertical Datum 1988	5103
14T_PL_3506.las	NAD83 (National Spatial Reference System 2011)	1116	North American Vertical Datum 1988	5103
14T_PL_3507.las	NAD83 (National Spatial Reference System 2011)	1116	North American Vertical Datum 1988	5103
14T_PL_3508.las	NAD83 (National Spatial Reference System 2011)	1116	North American Vertical Datum 1988	5103

DPH-4 Report on Datums (Tiled Data) - continued

File	Horizontal Datum	EPSG Code	Vertical Datum	EPSG Code
14T_PL_3509.las	NAD83 (National Spatial Reference System 2011)	1116	North American Vertical Datum 1988	5103
14T_PL_3510.las	NAD83 (National Spatial Reference System 2011)	1116	North American Vertical Datum 1988	5103
14T_PL_3511.las	NAD83 (National Spatial Reference System 2011)	1116	North American Vertical Datum 1988	5103
14T_PL_3512.las	NAD83 (National Spatial Reference System 2011)	1116	North American Vertical Datum 1988	5103
14T_PL_3513.las	NAD83 (National Spatial Reference System 2011)	1116	North American Vertical Datum 1988	5103
14T_PL_3514.las	NAD83 (National Spatial Reference System 2011)	1116	North American Vertical Datum 1988	5103
14T_PL_3515.las	NAD83 (National Spatial Reference System 2011)	1116	North American Vertical Datum 1988	5103
14T_PL_3516.las	NAD83 (National Spatial Reference System 2011)	1116	North American Vertical Datum 1988	5103
14T_PL_3517.las	NAD83 (National Spatial Reference System 2011)	1116	North American Vertical Datum 1988	5103
14T_PL_3518.las	NAD83 (National Spatial Reference System 2011)	1116	North American Vertical Datum 1988	5103
14T_PL_3519.las	NAD83 (National Spatial Reference System 2011)	1116	North American Vertical Datum 1988	5103
14T_PL_3520.las	NAD83 (National Spatial Reference System 2011)	1116	North American Vertical Datum 1988	5103
14T_PL_3521.las	NAD83 (National Spatial Reference System 2011)	1116	North American Vertical Datum 1988	5103
14T_PL_3522.las	NAD83 (National Spatial Reference System 2011)	1116	North American Vertical Datum 1988	5103
14T_PL_3523.las	NAD83 (National Spatial Reference System 2011)	1116	North American Vertical Datum 1988	5103
14T_PL_3524.las	NAD83 (National Spatial Reference System 2011)	1116	North American Vertical Datum 1988	5103
14T_PL_3525.las	NAD83 (National Spatial Reference System 2011)	1116	North American Vertical Datum 1988	5103
14T_PL_3526.las	NAD83 (National Spatial Reference System 2011)	1116	North American Vertical Datum 1988	5103
14T_PL_3527.las	NAD83 (National Spatial Reference System 2011)	1116	North American Vertical Datum 1988	5103
14T_PL_3528.las	NAD83 (National Spatial Reference System 2011)	1116	North American Vertical Datum 1988	5103
14T_PL_3529.las	NAD83 (National Spatial Reference System 2011)	1116	North American Vertical Datum 1988	5103
14T_PL_3530.las	NAD83 (National Spatial Reference System 2011)	1116	North American Vertical Datum 1988	5103
14T_PL_3531.las	NAD83 (National Spatial Reference System 2011)	1116	North American Vertical Datum 1988	5103
14T_PL_3532.las	NAD83 (National Spatial Reference System 2011)	1116	North American Vertical Datum 1988	5103
14T_PL_3533.las	NAD83 (National Spatial Reference System 2011)	1116	North American Vertical Datum 1988	5103
14T_PL_3534.las	NAD83 (National Spatial Reference System 2011)	1116	North American Vertical Datum 1988	5103
14T_PL_3535.las	NAD83 (National Spatial Reference System 2011)	1116	North American Vertical Datum 1988	5103
14T_PL_3536.las	NAD83 (National Spatial Reference System 2011)	1116	North American Vertical Datum 1988	5103
14T_PL_3537.las	NAD83 (National Spatial Reference System 2011)	1116	North American Vertical Datum 1988	5103
14T_PL_3538.las	NAD83 (National Spatial Reference System 2011)	1116	North American Vertical Datum 1988	5103
14T_PL_3539.las	NAD83 (National Spatial Reference System 2011)	1116	North American Vertical Datum 1988	5103
14T_PL_3540.las	NAD83 (National Spatial Reference System 2011)	1116	North American Vertical Datum 1988	5103
14T_PL_3541.las	NAD83 (National Spatial Reference System 2011)	1116	North American Vertical Datum 1988	5103
14T_PL_3542.las	NAD83 (National Spatial Reference System 2011)	1116	North American Vertical Datum 1988	5103

DPH-4 Report on Datums (Tiled Data) - continued

File	Horizontal Datum	EPSG Code	Vertical Datum	EPSG Code
14T_PL_3543.las	NAD83 (National Spatial Reference System 2011)	1116	North American Vertical Datum 1988	5103
14T_PL_3544.las	NAD83 (National Spatial Reference System 2011)	1116	North American Vertical Datum 1988	5103
14T_PL_3545.las	NAD83 (National Spatial Reference System 2011)	1116	North American Vertical Datum 1988	5103
14T_PL_3600.las	NAD83 (National Spatial Reference System 2011)	1116	North American Vertical Datum 1988	5103
14T_PL_3601.las	NAD83 (National Spatial Reference System 2011)	1116	North American Vertical Datum 1988	5103
14T_PL_3602.las	NAD83 (National Spatial Reference System 2011)	1116	North American Vertical Datum 1988	5103
14T_PL_3603.las	NAD83 (National Spatial Reference System 2011)	1116	North American Vertical Datum 1988	5103
14T_PL_3604.las	NAD83 (National Spatial Reference System 2011)	1116	North American Vertical Datum 1988	5103
14T_PL_3605.las	NAD83 (National Spatial Reference System 2011)	1116	North American Vertical Datum 1988	5103
14T_PL_3606.las	NAD83 (National Spatial Reference System 2011)	1116	North American Vertical Datum 1988	5103
14T_PL_3607.las	NAD83 (National Spatial Reference System 2011)	1116	North American Vertical Datum 1988	5103
14T_PL_3608.las	NAD83 (National Spatial Reference System 2011)	1116	North American Vertical Datum 1988	5103
14T_PL_3609.las	NAD83 (National Spatial Reference System 2011)	1116	North American Vertical Datum 1988	5103
14T_PL_3610.las	NAD83 (National Spatial Reference System 2011)	1116	North American Vertical Datum 1988	5103
14T_PL_3611.las	NAD83 (National Spatial Reference System 2011)	1116	North American Vertical Datum 1988	5103
14T_PL_3612.las	NAD83 (National Spatial Reference System 2011)	1116	North American Vertical Datum 1988	5103
14T_PL_3613.las	NAD83 (National Spatial Reference System 2011)	1116	North American Vertical Datum 1988	5103
14T_PL_3614.las	NAD83 (National Spatial Reference System 2011)	1116	North American Vertical Datum 1988	5103
14T_PL_3615.las	NAD83 (National Spatial Reference System 2011)	1116	North American Vertical Datum 1988	5103
14T_PL_3616.las	NAD83 (National Spatial Reference System 2011)	1116	North American Vertical Datum 1988	5103
14T_PL_3617.las	NAD83 (National Spatial Reference System 2011)	1116	North American Vertical Datum 1988	5103
14T_PL_3618.las	NAD83 (National Spatial Reference System 2011)	1116	North American Vertical Datum 1988	5103
14T_PL_3619.las	NAD83 (National Spatial Reference System 2011)	1116	North American Vertical Datum 1988	5103
14T_PL_3620.las	NAD83 (National Spatial Reference System 2011)	1116	North American Vertical Datum 1988	5103
14T_PL_3621.las	NAD83 (National Spatial Reference System 2011)	1116	North American Vertical Datum 1988	5103
14T_PL_3622.las	NAD83 (National Spatial Reference System 2011)	1116	North American Vertical Datum 1988	5103
14T_PL_3623.las	NAD83 (National Spatial Reference System 2011)	1116	North American Vertical Datum 1988	5103
14T_PL_3624.las	NAD83 (National Spatial Reference System 2011)	1116	North American Vertical Datum 1988	5103
14T_PL_3625.las	NAD83 (National Spatial Reference System 2011)	1116	North American Vertical Datum 1988	5103
14T_PL_3626.las	NAD83 (National Spatial Reference System 2011)	1116	North American Vertical Datum 1988	5103
14T_PL_3627.las	NAD83 (National Spatial Reference System 2011)	1116	North American Vertical Datum 1988	5103
14T_PL_3628.las	NAD83 (National Spatial Reference System 2011)	1116	North American Vertical Datum 1988	5103
14T_PL_3629.las	NAD83 (National Spatial Reference System 2011)	1116	North American Vertical Datum 1988	5103
14T_PL_3630.las	NAD83 (National Spatial Reference System 2011)	1116	North American Vertical Datum 1988	5103

DPH-4 Report on Datums (Tiled Data) - continued

File	Horizontal Datum	EPSG Code	Vertical Datum	EPSG Code
14T_PL_3631.las	NAD83 (National Spatial Reference System 2011)	1116	North American Vertical Datum 1988	5103
14T_PL_3632.las	NAD83 (National Spatial Reference System 2011)	1116	North American Vertical Datum 1988	5103
14T_PL_3633.las	NAD83 (National Spatial Reference System 2011)	1116	North American Vertical Datum 1988	5103
14T_PL_3634.las	NAD83 (National Spatial Reference System 2011)	1116	North American Vertical Datum 1988	5103
14T_PL_3635.las	NAD83 (National Spatial Reference System 2011)	1116	North American Vertical Datum 1988	5103
14T_PL_3636.las	NAD83 (National Spatial Reference System 2011)	1116	North American Vertical Datum 1988	5103
14T_PL_3637.las	NAD83 (National Spatial Reference System 2011)	1116	North American Vertical Datum 1988	5103
14T_PL_3638.las	NAD83 (National Spatial Reference System 2011)	1116	North American Vertical Datum 1988	5103
14T_PL_3639.las	NAD83 (National Spatial Reference System 2011)	1116	North American Vertical Datum 1988	5103
14T_PL_3640.las	NAD83 (National Spatial Reference System 2011)	1116	North American Vertical Datum 1988	5103
14T_PL_3641.las	NAD83 (National Spatial Reference System 2011)	1116	North American Vertical Datum 1988	5103
14T_PL_3642.las	NAD83 (National Spatial Reference System 2011)	1116	North American Vertical Datum 1988	5103
14T_PL_3643.las	NAD83 (National Spatial Reference System 2011)	1116	North American Vertical Datum 1988	5103
14T_PL_3644.las	NAD83 (National Spatial Reference System 2011)	1116	North American Vertical Datum 1988	5103
14T_PL_3645.las	NAD83 (National Spatial Reference System 2011)	1116	North American Vertical Datum 1988	5103
14T_PL_3700.las	NAD83 (National Spatial Reference System 2011)	1116	North American Vertical Datum 1988	5103
14T_PL_3701.las	NAD83 (National Spatial Reference System 2011)	1116	North American Vertical Datum 1988	5103
14T_PL_3702.las	NAD83 (National Spatial Reference System 2011)	1116	North American Vertical Datum 1988	5103
14T_PL_3703.las	NAD83 (National Spatial Reference System 2011)	1116	North American Vertical Datum 1988	5103
14T_PL_3704.las	NAD83 (National Spatial Reference System 2011)	1116	North American Vertical Datum 1988	5103
14T_PL_3705.las	NAD83 (National Spatial Reference System 2011)	1116	North American Vertical Datum 1988	5103
14T_PL_3706.las	NAD83 (National Spatial Reference System 2011)	1116	North American Vertical Datum 1988	5103
14T_PL_3707.las	NAD83 (National Spatial Reference System 2011)	1116	North American Vertical Datum 1988	5103
14T_PL_3708.las	NAD83 (National Spatial Reference System 2011)	1116	North American Vertical Datum 1988	5103
14T_PL_3709.las	NAD83 (National Spatial Reference System 2011)	1116	North American Vertical Datum 1988	5103
14T_PL_3710.las	NAD83 (National Spatial Reference System 2011)	1116	North American Vertical Datum 1988	5103
14T_PL_3711.las	NAD83 (National Spatial Reference System 2011)	1116	North American Vertical Datum 1988	5103
14T_PL_3712.las	NAD83 (National Spatial Reference System 2011)	1116	North American Vertical Datum 1988	5103
14T_PL_3713.las	NAD83 (National Spatial Reference System 2011)	1116	North American Vertical Datum 1988	5103
14T_PL_3714.las	NAD83 (National Spatial Reference System 2011)	1116	North American Vertical Datum 1988	5103
14T_PL_3715.las	NAD83 (National Spatial Reference System 2011)	1116	North American Vertical Datum 1988	5103
14T_PL_3716.las	NAD83 (National Spatial Reference System 2011)	1116	North American Vertical Datum 1988	5103
14T_PL_3717.las	NAD83 (National Spatial Reference System 2011)	1116	North American Vertical Datum 1988	5103
14T_PL_3718.las	NAD83 (National Spatial Reference System 2011)	1116	North American Vertical Datum 1988	5103

DPH-4 Report on Datums (Tiled Data) - continued

File	Horizontal Datum	EPSG Code	Vertical Datum	EPSG Code
14T_PL_3719.las	NAD83 (National Spatial Reference System 2011)	1116	North American Vertical Datum 1988	5103
14T_PL_3720.las	NAD83 (National Spatial Reference System 2011)	1116	North American Vertical Datum 1988	5103
14T_PL_3721.las	NAD83 (National Spatial Reference System 2011)	1116	North American Vertical Datum 1988	5103
14T_PL_3722.las	NAD83 (National Spatial Reference System 2011)	1116	North American Vertical Datum 1988	5103
14T_PL_3723.las	NAD83 (National Spatial Reference System 2011)	1116	North American Vertical Datum 1988	5103
14T_PL_3724.las	NAD83 (National Spatial Reference System 2011)	1116	North American Vertical Datum 1988	5103
14T_PL_3725.las	NAD83 (National Spatial Reference System 2011)	1116	North American Vertical Datum 1988	5103
14T_PL_3726.las	NAD83 (National Spatial Reference System 2011)	1116	North American Vertical Datum 1988	5103
14T_PL_3727.las	NAD83 (National Spatial Reference System 2011)	1116	North American Vertical Datum 1988	5103
14T_PL_3728.las	NAD83 (National Spatial Reference System 2011)	1116	North American Vertical Datum 1988	5103
14T_PL_3729.las	NAD83 (National Spatial Reference System 2011)	1116	North American Vertical Datum 1988	5103
14T_PL_3730.las	NAD83 (National Spatial Reference System 2011)	1116	North American Vertical Datum 1988	5103
14T_PL_3731.las	NAD83 (National Spatial Reference System 2011)	1116	North American Vertical Datum 1988	5103
14T_PL_3732.las	NAD83 (National Spatial Reference System 2011)	1116	North American Vertical Datum 1988	5103
14T_PL_3733.las	NAD83 (National Spatial Reference System 2011)	1116	North American Vertical Datum 1988	5103
14T_PL_3734.las	NAD83 (National Spatial Reference System 2011)	1116	North American Vertical Datum 1988	5103
14T_PL_3735.las	NAD83 (National Spatial Reference System 2011)	1116	North American Vertical Datum 1988	5103
14T_PL_3736.las	NAD83 (National Spatial Reference System 2011)	1116	North American Vertical Datum 1988	5103
14T_PL_3737.las	NAD83 (National Spatial Reference System 2011)	1116	North American Vertical Datum 1988	5103
14T_PL_3738.las	NAD83 (National Spatial Reference System 2011)	1116	North American Vertical Datum 1988	5103
14T_PL_3739.las	NAD83 (National Spatial Reference System 2011)	1116	North American Vertical Datum 1988	5103
14T_PL_3740.las	NAD83 (National Spatial Reference System 2011)	1116	North American Vertical Datum 1988	5103
14T_PL_3741.las	NAD83 (National Spatial Reference System 2011)	1116	North American Vertical Datum 1988	5103
14T_PL_3742.las	NAD83 (National Spatial Reference System 2011)	1116	North American Vertical Datum 1988	5103
14T_PL_3743.las	NAD83 (National Spatial Reference System 2011)	1116	North American Vertical Datum 1988	5103
14T_PL_3744.las	NAD83 (National Spatial Reference System 2011)	1116	North American Vertical Datum 1988	5103
14T_PL_3745.las	NAD83 (National Spatial Reference System 2011)	1116	North American Vertical Datum 1988	5103
14T_PL_3800.las	NAD83 (National Spatial Reference System 2011)	1116	North American Vertical Datum 1988	5103
14T_PL_3801.las	NAD83 (National Spatial Reference System 2011)	1116	North American Vertical Datum 1988	5103
14T_PL_3802.las	NAD83 (National Spatial Reference System 2011)	1116	North American Vertical Datum 1988	5103
14T_PL_3803.las	NAD83 (National Spatial Reference System 2011)	1116	North American Vertical Datum 1988	5103
14T_PL_3804.las	NAD83 (National Spatial Reference System 2011)	1116	North American Vertical Datum 1988	5103
14T_PL_3805.las	NAD83 (National Spatial Reference System 2011)	1116	North American Vertical Datum 1988	5103
14T_PL_3806.las	NAD83 (National Spatial Reference System 2011)	1116	North American Vertical Datum 1988	5103

DPH-4 Report on Datums (Tiled Data) - continued

File	Horizontal Datum	EPSG Code	Vertical Datum	EPSG Code
14T_PL_3807.las	NAD83 (National Spatial Reference System 2011)	1116	North American Vertical Datum 1988	5103
14T_PL_3808.las	NAD83 (National Spatial Reference System 2011)	1116	North American Vertical Datum 1988	5103
14T_PL_3809.las	NAD83 (National Spatial Reference System 2011)	1116	North American Vertical Datum 1988	5103
14T_PL_3810.las	NAD83 (National Spatial Reference System 2011)	1116	North American Vertical Datum 1988	5103
14T_PL_3811.las	NAD83 (National Spatial Reference System 2011)	1116	North American Vertical Datum 1988	5103
14T_PL_3812.las	NAD83 (National Spatial Reference System 2011)	1116	North American Vertical Datum 1988	5103
14T_PL_3813.las	NAD83 (National Spatial Reference System 2011)	1116	North American Vertical Datum 1988	5103
14T_PL_3814.las	NAD83 (National Spatial Reference System 2011)	1116	North American Vertical Datum 1988	5103
14T_PL_3815.las	NAD83 (National Spatial Reference System 2011)	1116	North American Vertical Datum 1988	5103
14T_PL_3816.las	NAD83 (National Spatial Reference System 2011)	1116	North American Vertical Datum 1988	5103
14T_PL_3817.las	NAD83 (National Spatial Reference System 2011)	1116	North American Vertical Datum 1988	5103
14T_PL_3818.las	NAD83 (National Spatial Reference System 2011)	1116	North American Vertical Datum 1988	5103
14T_PL_3819.las	NAD83 (National Spatial Reference System 2011)	1116	North American Vertical Datum 1988	5103
14T_PL_3820.las	NAD83 (National Spatial Reference System 2011)	1116	North American Vertical Datum 1988	5103
14T_PL_3821.las	NAD83 (National Spatial Reference System 2011)	1116	North American Vertical Datum 1988	5103
14T_PL_3822.las	NAD83 (National Spatial Reference System 2011)	1116	North American Vertical Datum 1988	5103
14T_PL_3823.las	NAD83 (National Spatial Reference System 2011)	1116	North American Vertical Datum 1988	5103
14T_PL_3824.las	NAD83 (National Spatial Reference System 2011)	1116	North American Vertical Datum 1988	5103
14T_PL_3825.las	NAD83 (National Spatial Reference System 2011)	1116	North American Vertical Datum 1988	5103
14T_PL_3826.las	NAD83 (National Spatial Reference System 2011)	1116	North American Vertical Datum 1988	5103
14T_PL_3827.las	NAD83 (National Spatial Reference System 2011)	1116	North American Vertical Datum 1988	5103
14T_PL_3828.las	NAD83 (National Spatial Reference System 2011)	1116	North American Vertical Datum 1988	5103
14T_PL_3829.las	NAD83 (National Spatial Reference System 2011)	1116	North American Vertical Datum 1988	5103
14T_PL_3830.las	NAD83 (National Spatial Reference System 2011)	1116	North American Vertical Datum 1988	5103
14T_PL_3831.las	NAD83 (National Spatial Reference System 2011)	1116	North American Vertical Datum 1988	5103
14T_PL_3832.las	NAD83 (National Spatial Reference System 2011)	1116	North American Vertical Datum 1988	5103
14T_PL_3833.las	NAD83 (National Spatial Reference System 2011)	1116	North American Vertical Datum 1988	5103
14T_PL_3834.las	NAD83 (National Spatial Reference System 2011)	1116	North American Vertical Datum 1988	5103
14T_PL_3835.las	NAD83 (National Spatial Reference System 2011)	1116	North American Vertical Datum 1988	5103
14T_PL_3836.las	NAD83 (National Spatial Reference System 2011)	1116	North American Vertical Datum 1988	5103
14T_PL_3837.las	NAD83 (National Spatial Reference System 2011)	1116	North American Vertical Datum 1988	5103
14T_PL_3838.las	NAD83 (National Spatial Reference System 2011)	1116	North American Vertical Datum 1988	5103
14T_PL_3839.las	NAD83 (National Spatial Reference System 2011)	1116	North American Vertical Datum 1988	5103
14T_PL_3840.las	NAD83 (National Spatial Reference System 2011)	1116	North American Vertical Datum 1988	5103

DPH-4 Report on Datums (Tiled Data) - continued

File	Horizontal Datum	EPSG Code	Vertical Datum	EPSG Code
14T_PL_3841.las	NAD83 (National Spatial Reference System 2011)	1116	North American Vertical Datum 1988	5103
14T_PL_3842.las	NAD83 (National Spatial Reference System 2011)	1116	North American Vertical Datum 1988	5103
14T_PL_3843.las	NAD83 (National Spatial Reference System 2011)	1116	North American Vertical Datum 1988	5103
14T_PL_3844.las	NAD83 (National Spatial Reference System 2011)	1116	North American Vertical Datum 1988	5103
14T_PL_3845.las	NAD83 (National Spatial Reference System 2011)	1116	North American Vertical Datum 1988	5103
14T_PL_3900.las	NAD83 (National Spatial Reference System 2011)	1116	North American Vertical Datum 1988	5103
14T_PL_3901.las	NAD83 (National Spatial Reference System 2011)	1116	North American Vertical Datum 1988	5103
14T_PL_3902.las	NAD83 (National Spatial Reference System 2011)	1116	North American Vertical Datum 1988	5103
14T_PL_3903.las	NAD83 (National Spatial Reference System 2011)	1116	North American Vertical Datum 1988	5103
14T_PL_3904.las	NAD83 (National Spatial Reference System 2011)	1116	North American Vertical Datum 1988	5103
14T_PL_3905.las	NAD83 (National Spatial Reference System 2011)	1116	North American Vertical Datum 1988	5103
14T_PL_3906.las	NAD83 (National Spatial Reference System 2011)	1116	North American Vertical Datum 1988	5103
14T_PL_3907.las	NAD83 (National Spatial Reference System 2011)	1116	North American Vertical Datum 1988	5103
14T_PL_3908.las	NAD83 (National Spatial Reference System 2011)	1116	North American Vertical Datum 1988	5103
14T_PL_3909.las	NAD83 (National Spatial Reference System 2011)	1116	North American Vertical Datum 1988	5103
14T_PL_3910.las	NAD83 (National Spatial Reference System 2011)	1116	North American Vertical Datum 1988	5103
14T_PL_3911.las	NAD83 (National Spatial Reference System 2011)	1116	North American Vertical Datum 1988	5103
14T_PL_3912.las	NAD83 (National Spatial Reference System 2011)	1116	North American Vertical Datum 1988	5103
14T_PL_3913.las	NAD83 (National Spatial Reference System 2011)	1116	North American Vertical Datum 1988	5103
14T_PL_3914.las	NAD83 (National Spatial Reference System 2011)	1116	North American Vertical Datum 1988	5103
14T_PL_3915.las	NAD83 (National Spatial Reference System 2011)	1116	North American Vertical Datum 1988	5103
14T_PL_3916.las	NAD83 (National Spatial Reference System 2011)	1116	North American Vertical Datum 1988	5103
14T_PL_3917.las	NAD83 (National Spatial Reference System 2011)	1116	North American Vertical Datum 1988	5103
14T_PL_3918.las	NAD83 (National Spatial Reference System 2011)	1116	North American Vertical Datum 1988	5103
14T_PL_3919.las	NAD83 (National Spatial Reference System 2011)	1116	North American Vertical Datum 1988	5103
14T_PL_3920.las	NAD83 (National Spatial Reference System 2011)	1116	North American Vertical Datum 1988	5103
14T_PL_3921.las	NAD83 (National Spatial Reference System 2011)	1116	North American Vertical Datum 1988	5103
14T_PL_3922.las	NAD83 (National Spatial Reference System 2011)	1116	North American Vertical Datum 1988	5103
14T_PL_3923.las	NAD83 (National Spatial Reference System 2011)	1116	North American Vertical Datum 1988	5103
14T_PL_3924.las	NAD83 (National Spatial Reference System 2011)	1116	North American Vertical Datum 1988	5103
14T_PL_3925.las	NAD83 (National Spatial Reference System 2011)	1116	North American Vertical Datum 1988	5103
14T_PL_3926.las	NAD83 (National Spatial Reference System 2011)	1116	North American Vertical Datum 1988	5103
14T_PL_3927.las	NAD83 (National Spatial Reference System 2011)	1116	North American Vertical Datum 1988	5103
14T_PL_3928.las	NAD83 (National Spatial Reference System 2011)	1116	North American Vertical Datum 1988	5103

DPH-4 Report on Datums (Tiled Data) - continued

File	Horizontal Datum	EPSG Code	Vertical Datum	EPSG Code
14T_PL_3929.las	NAD83 (National Spatial Reference System 2011)	1116	North American Vertical Datum 1988	5103
14T_PL_3930.las	NAD83 (National Spatial Reference System 2011)	1116	North American Vertical Datum 1988	5103
14T_PL_3931.las	NAD83 (National Spatial Reference System 2011)	1116	North American Vertical Datum 1988	5103
14T_PL_3932.las	NAD83 (National Spatial Reference System 2011)	1116	North American Vertical Datum 1988	5103
14T_PL_3933.las	NAD83 (National Spatial Reference System 2011)	1116	North American Vertical Datum 1988	5103
14T_PL_3934.las	NAD83 (National Spatial Reference System 2011)	1116	North American Vertical Datum 1988	5103
14T_PL_3935.las	NAD83 (National Spatial Reference System 2011)	1116	North American Vertical Datum 1988	5103
14T_PL_3936.las	NAD83 (National Spatial Reference System 2011)	1116	North American Vertical Datum 1988	5103
14T_PL_3937.las	NAD83 (National Spatial Reference System 2011)	1116	North American Vertical Datum 1988	5103
14T_PL_3938.las	NAD83 (National Spatial Reference System 2011)	1116	North American Vertical Datum 1988	5103
14T_PL_3939.las	NAD83 (National Spatial Reference System 2011)	1116	North American Vertical Datum 1988	5103
14T_PL_3940.las	NAD83 (National Spatial Reference System 2011)	1116	North American Vertical Datum 1988	5103
14T_PL_3941.las	NAD83 (National Spatial Reference System 2011)	1116	North American Vertical Datum 1988	5103
14T_PL_3942.las	NAD83 (National Spatial Reference System 2011)	1116	North American Vertical Datum 1988	5103
14T_PL_3943.las	NAD83 (National Spatial Reference System 2011)	1116	North American Vertical Datum 1988	5103
14T_PL_3944.las	NAD83 (National Spatial Reference System 2011)	1116	North American Vertical Datum 1988	5103
14T_PL_3945.las	NAD83 (National Spatial Reference System 2011)	1116	North American Vertical Datum 1988	5103
14T_PL_4000.las	NAD83 (National Spatial Reference System 2011)	1116	North American Vertical Datum 1988	5103
14T_PL_4001.las	NAD83 (National Spatial Reference System 2011)	1116	North American Vertical Datum 1988	5103
14T_PL_4002.las	NAD83 (National Spatial Reference System 2011)	1116	North American Vertical Datum 1988	5103
14T_PL_4003.las	NAD83 (National Spatial Reference System 2011)	1116	North American Vertical Datum 1988	5103
14T_PL_4004.las	NAD83 (National Spatial Reference System 2011)	1116	North American Vertical Datum 1988	5103
14T_PL_4005.las	NAD83 (National Spatial Reference System 2011)	1116	North American Vertical Datum 1988	5103
14T_PL_4006.las	NAD83 (National Spatial Reference System 2011)	1116	North American Vertical Datum 1988	5103
14T_PL_4007.las	NAD83 (National Spatial Reference System 2011)	1116	North American Vertical Datum 1988	5103
14T_PL_4008.las	NAD83 (National Spatial Reference System 2011)	1116	North American Vertical Datum 1988	5103
14T_PL_4009.las	NAD83 (National Spatial Reference System 2011)	1116	North American Vertical Datum 1988	5103
14T_PL_4010.las	NAD83 (National Spatial Reference System 2011)	1116	North American Vertical Datum 1988	5103
14T_PL_4011.las	NAD83 (National Spatial Reference System 2011)	1116	North American Vertical Datum 1988	5103
14T_PL_4012.las	NAD83 (National Spatial Reference System 2011)	1116	North American Vertical Datum 1988	5103
14T_PL_4013.las	NAD83 (National Spatial Reference System 2011)	1116	North American Vertical Datum 1988	5103
14T_PL_4014.las	NAD83 (National Spatial Reference System 2011)	1116	North American Vertical Datum 1988	5103
14T_PL_4015.las	NAD83 (National Spatial Reference System 2011)	1116	North American Vertical Datum 1988	5103
14T_PL_4016.las	NAD83 (National Spatial Reference System 2011)	1116	North American Vertical Datum 1988	5103

DPH-4 Report on Datums (Tiled Data) - continued

File	Horizontal Datum	EPSG Code	Vertical Datum	EPSG Code
14T_PL_4017.las	NAD83 (National Spatial Reference System 2011)	1116	North American Vertical Datum 1988	5103
14T_PL_4018.las	NAD83 (National Spatial Reference System 2011)	1116	North American Vertical Datum 1988	5103
14T_PL_4019.las	NAD83 (National Spatial Reference System 2011)	1116	North American Vertical Datum 1988	5103
14T_PL_4020.las	NAD83 (National Spatial Reference System 2011)	1116	North American Vertical Datum 1988	5103
14T_PL_4021.las	NAD83 (National Spatial Reference System 2011)	1116	North American Vertical Datum 1988	5103
14T_PL_4022.las	NAD83 (National Spatial Reference System 2011)	1116	North American Vertical Datum 1988	5103
14T_PL_4023.las	NAD83 (National Spatial Reference System 2011)	1116	North American Vertical Datum 1988	5103
14T_PL_4024.las	NAD83 (National Spatial Reference System 2011)	1116	North American Vertical Datum 1988	5103
14T_PL_4025.las	NAD83 (National Spatial Reference System 2011)	1116	North American Vertical Datum 1988	5103
14T_PL_4026.las	NAD83 (National Spatial Reference System 2011)	1116	North American Vertical Datum 1988	5103
14T_PL_4027.las	NAD83 (National Spatial Reference System 2011)	1116	North American Vertical Datum 1988	5103
14T_PL_4028.las	NAD83 (National Spatial Reference System 2011)	1116	North American Vertical Datum 1988	5103
14T_PL_4029.las	NAD83 (National Spatial Reference System 2011)	1116	North American Vertical Datum 1988	5103
14T_PL_4030.las	NAD83 (National Spatial Reference System 2011)	1116	North American Vertical Datum 1988	5103
14T_PL_4031.las	NAD83 (National Spatial Reference System 2011)	1116	North American Vertical Datum 1988	5103
14T_PL_4032.las	NAD83 (National Spatial Reference System 2011)	1116	North American Vertical Datum 1988	5103
14T_PL_4033.las	NAD83 (National Spatial Reference System 2011)	1116	North American Vertical Datum 1988	5103
14T_PL_4034.las	NAD83 (National Spatial Reference System 2011)	1116	North American Vertical Datum 1988	5103
14T_PL_4035.las	NAD83 (National Spatial Reference System 2011)	1116	North American Vertical Datum 1988	5103
14T_PL_4036.las	NAD83 (National Spatial Reference System 2011)	1116	North American Vertical Datum 1988	5103
14T_PL_4037.las	NAD83 (National Spatial Reference System 2011)	1116	North American Vertical Datum 1988	5103
14T_PL_4038.las	NAD83 (National Spatial Reference System 2011)	1116	North American Vertical Datum 1988	5103
14T_PL_4039.las	NAD83 (National Spatial Reference System 2011)	1116	North American Vertical Datum 1988	5103
14T_PL_4040.las	NAD83 (National Spatial Reference System 2011)	1116	North American Vertical Datum 1988	5103
14T_PL_4041.las	NAD83 (National Spatial Reference System 2011)	1116	North American Vertical Datum 1988	5103
14T_PL_4042.las	NAD83 (National Spatial Reference System 2011)	1116	North American Vertical Datum 1988	5103
14T_PL_4043.las	NAD83 (National Spatial Reference System 2011)	1116	North American Vertical Datum 1988	5103
14T_PL_4044.las	NAD83 (National Spatial Reference System 2011)	1116	North American Vertical Datum 1988	5103
14T_PL_4045.las	NAD83 (National Spatial Reference System 2011)	1116	North American Vertical Datum 1988	5103
14T_PL_4100.las	NAD83 (National Spatial Reference System 2011)	1116	North American Vertical Datum 1988	5103
14T_PL_4101.las	NAD83 (National Spatial Reference System 2011)	1116	North American Vertical Datum 1988	5103
14T_PL_4102.las	NAD83 (National Spatial Reference System 2011)	1116	North American Vertical Datum 1988	5103
14T_PL_4103.las	NAD83 (National Spatial Reference System 2011)	1116	North American Vertical Datum 1988	5103
14T_PL_4104.las	NAD83 (National Spatial Reference System 2011)	1116	North American Vertical Datum 1988	5103

DPH-4 Report on Datums (Tiled Data) - continued

File	Horizontal Datum	EPSG Code	Vertical Datum	EPSG Code
14T_PL_4105.las	NAD83 (National Spatial Reference System 2011)	1116	North American Vertical Datum 1988	5103
14T_PL_4106.las	NAD83 (National Spatial Reference System 2011)	1116	North American Vertical Datum 1988	5103
14T_PL_4107.las	NAD83 (National Spatial Reference System 2011)	1116	North American Vertical Datum 1988	5103
14T_PL_4108.las	NAD83 (National Spatial Reference System 2011)	1116	North American Vertical Datum 1988	5103
14T_PL_4109.las	NAD83 (National Spatial Reference System 2011)	1116	North American Vertical Datum 1988	5103
14T_PL_4110.las	NAD83 (National Spatial Reference System 2011)	1116	North American Vertical Datum 1988	5103
14T_PL_4111.las	NAD83 (National Spatial Reference System 2011)	1116	North American Vertical Datum 1988	5103
14T_PL_4112.las	NAD83 (National Spatial Reference System 2011)	1116	North American Vertical Datum 1988	5103
14T_PL_4113.las	NAD83 (National Spatial Reference System 2011)	1116	North American Vertical Datum 1988	5103
14T_PL_4114.las	NAD83 (National Spatial Reference System 2011)	1116	North American Vertical Datum 1988	5103
14T_PL_4115.las	NAD83 (National Spatial Reference System 2011)	1116	North American Vertical Datum 1988	5103
14T_PL_4116.las	NAD83 (National Spatial Reference System 2011)	1116	North American Vertical Datum 1988	5103
14T_PL_4117.las	NAD83 (National Spatial Reference System 2011)	1116	North American Vertical Datum 1988	5103
14T_PL_4118.las	NAD83 (National Spatial Reference System 2011)	1116	North American Vertical Datum 1988	5103
14T_PL_4119.las	NAD83 (National Spatial Reference System 2011)	1116	North American Vertical Datum 1988	5103
14T_PL_4120.las	NAD83 (National Spatial Reference System 2011)	1116	North American Vertical Datum 1988	5103
14T_PL_4121.las	NAD83 (National Spatial Reference System 2011)	1116	North American Vertical Datum 1988	5103
14T_PL_4122.las	NAD83 (National Spatial Reference System 2011)	1116	North American Vertical Datum 1988	5103
14T_PL_4123.las	NAD83 (National Spatial Reference System 2011)	1116	North American Vertical Datum 1988	5103
14T_PL_4124.las	NAD83 (National Spatial Reference System 2011)	1116	North American Vertical Datum 1988	5103
14T_PL_4125.las	NAD83 (National Spatial Reference System 2011)	1116	North American Vertical Datum 1988	5103
14T_PL_4126.las	NAD83 (National Spatial Reference System 2011)	1116	North American Vertical Datum 1988	5103
14T_PL_4127.las	NAD83 (National Spatial Reference System 2011)	1116	North American Vertical Datum 1988	5103
14T_PL_4128.las	NAD83 (National Spatial Reference System 2011)	1116	North American Vertical Datum 1988	5103
14T_PL_4129.las	NAD83 (National Spatial Reference System 2011)	1116	North American Vertical Datum 1988	5103
14T_PL_4130.las	NAD83 (National Spatial Reference System 2011)	1116	North American Vertical Datum 1988	5103
14T_PL_4131.las	NAD83 (National Spatial Reference System 2011)	1116	North American Vertical Datum 1988	5103
14T_PL_4132.las	NAD83 (National Spatial Reference System 2011)	1116	North American Vertical Datum 1988	5103
14T_PL_4133.las	NAD83 (National Spatial Reference System 2011)	1116	North American Vertical Datum 1988	5103
14T_PL_4134.las	NAD83 (National Spatial Reference System 2011)	1116	North American Vertical Datum 1988	5103
14T_PL_4135.las	NAD83 (National Spatial Reference System 2011)	1116	North American Vertical Datum 1988	5103
14T_PL_4136.las	NAD83 (National Spatial Reference System 2011)	1116	North American Vertical Datum 1988	5103
14T_PL_4137.las	NAD83 (National Spatial Reference System 2011)	1116	North American Vertical Datum 1988	5103
14T_PL_4138.las	NAD83 (National Spatial Reference System 2011)	1116	North American Vertical Datum 1988	5103

DPH-4 Report on Datums (Tiled Data) - continued

File	Horizontal Datum	EPSG Code	Vertical Datum	EPSG Code
14T_PL_4139.las	NAD83 (National Spatial Reference System 2011)	1116	North American Vertical Datum 1988	5103
14T_PL_4140.las	NAD83 (National Spatial Reference System 2011)	1116	North American Vertical Datum 1988	5103
14T_PL_4141.las	NAD83 (National Spatial Reference System 2011)	1116	North American Vertical Datum 1988	5103
14T_PL_4142.las	NAD83 (National Spatial Reference System 2011)	1116	North American Vertical Datum 1988	5103
14T_PL_4143.las	NAD83 (National Spatial Reference System 2011)	1116	North American Vertical Datum 1988	5103
14T_PL_4144.las	NAD83 (National Spatial Reference System 2011)	1116	North American Vertical Datum 1988	5103
14T_PL_4145.las	NAD83 (National Spatial Reference System 2011)	1116	North American Vertical Datum 1988	5103
14T_PL_4200.las	NAD83 (National Spatial Reference System 2011)	1116	North American Vertical Datum 1988	5103
14T_PL_4201.las	NAD83 (National Spatial Reference System 2011)	1116	North American Vertical Datum 1988	5103
14T_PL_4202.las	NAD83 (National Spatial Reference System 2011)	1116	North American Vertical Datum 1988	5103
14T_PL_4203.las	NAD83 (National Spatial Reference System 2011)	1116	North American Vertical Datum 1988	5103
14T_PL_4204.las	NAD83 (National Spatial Reference System 2011)	1116	North American Vertical Datum 1988	5103
14T_PL_4205.las	NAD83 (National Spatial Reference System 2011)	1116	North American Vertical Datum 1988	5103
14T_PL_4206.las	NAD83 (National Spatial Reference System 2011)	1116	North American Vertical Datum 1988	5103
14T_PL_4207.las	NAD83 (National Spatial Reference System 2011)	1116	North American Vertical Datum 1988	5103
14T_PL_4208.las	NAD83 (National Spatial Reference System 2011)	1116	North American Vertical Datum 1988	5103
14T_PL_4209.las	NAD83 (National Spatial Reference System 2011)	1116	North American Vertical Datum 1988	5103
14T_PL_4210.las	NAD83 (National Spatial Reference System 2011)	1116	North American Vertical Datum 1988	5103
14T_PL_4211.las	NAD83 (National Spatial Reference System 2011)	1116	North American Vertical Datum 1988	5103
14T_PL_4212.las	NAD83 (National Spatial Reference System 2011)	1116	North American Vertical Datum 1988	5103
14T_PL_4213.las	NAD83 (National Spatial Reference System 2011)	1116	North American Vertical Datum 1988	5103
14T_PL_4214.las	NAD83 (National Spatial Reference System 2011)	1116	North American Vertical Datum 1988	5103
14T_PL_4215.las	NAD83 (National Spatial Reference System 2011)	1116	North American Vertical Datum 1988	5103
14T_PL_4216.las	NAD83 (National Spatial Reference System 2011)	1116	North American Vertical Datum 1988	5103
14T_PL_4217.las	NAD83 (National Spatial Reference System 2011)	1116	North American Vertical Datum 1988	5103
14T_PL_4218.las	NAD83 (National Spatial Reference System 2011)	1116	North American Vertical Datum 1988	5103
14T_PL_4219.las	NAD83 (National Spatial Reference System 2011)	1116	North American Vertical Datum 1988	5103
14T_PL_4220.las	NAD83 (National Spatial Reference System 2011)	1116	North American Vertical Datum 1988	5103
14T_PL_4221.las	NAD83 (National Spatial Reference System 2011)	1116	North American Vertical Datum 1988	5103
14T_PL_4222.las	NAD83 (National Spatial Reference System 2011)	1116	North American Vertical Datum 1988	5103
14T_PL_4223.las	NAD83 (National Spatial Reference System 2011)	1116	North American Vertical Datum 1988	5103
14T_PL_4224.las	NAD83 (National Spatial Reference System 2011)	1116	North American Vertical Datum 1988	5103
14T_PL_4225.las	NAD83 (National Spatial Reference System 2011)	1116	North American Vertical Datum 1988	5103
14T_PL_4226.las	NAD83 (National Spatial Reference System 2011)	1116	North American Vertical Datum 1988	5103

DPH-4 Report on Datums (Tiled Data) - continued

File	Horizontal Datum	EPSG Code	Vertical Datum	EPSG Code
14T_PL_4227.las	NAD83 (National Spatial Reference System 2011)	1116	North American Vertical Datum 1988	5103
14T_PL_4228.las	NAD83 (National Spatial Reference System 2011)	1116	North American Vertical Datum 1988	5103
14T_PL_4229.las	NAD83 (National Spatial Reference System 2011)	1116	North American Vertical Datum 1988	5103
14T_PL_4230.las	NAD83 (National Spatial Reference System 2011)	1116	North American Vertical Datum 1988	5103
14T_PL_4231.las	NAD83 (National Spatial Reference System 2011)	1116	North American Vertical Datum 1988	5103
14T_PL_4232.las	NAD83 (National Spatial Reference System 2011)	1116	North American Vertical Datum 1988	5103
14T_PL_4233.las	NAD83 (National Spatial Reference System 2011)	1116	North American Vertical Datum 1988	5103
14T_PL_4234.las	NAD83 (National Spatial Reference System 2011)	1116	North American Vertical Datum 1988	5103
14T_PL_4235.las	NAD83 (National Spatial Reference System 2011)	1116	North American Vertical Datum 1988	5103
14T_PL_4236.las	NAD83 (National Spatial Reference System 2011)	1116	North American Vertical Datum 1988	5103
14T_PL_4237.las	NAD83 (National Spatial Reference System 2011)	1116	North American Vertical Datum 1988	5103
14T_PL_4238.las	NAD83 (National Spatial Reference System 2011)	1116	North American Vertical Datum 1988	5103
14T_PL_4239.las	NAD83 (National Spatial Reference System 2011)	1116	North American Vertical Datum 1988	5103
14T_PL_4240.las	NAD83 (National Spatial Reference System 2011)	1116	North American Vertical Datum 1988	5103
14T_PL_4241.las	NAD83 (National Spatial Reference System 2011)	1116	North American Vertical Datum 1988	5103
14T_PL_4242.las	NAD83 (National Spatial Reference System 2011)	1116	North American Vertical Datum 1988	5103
14T_PL_4243.las	NAD83 (National Spatial Reference System 2011)	1116	North American Vertical Datum 1988	5103
14T_PL_4244.las	NAD83 (National Spatial Reference System 2011)	1116	North American Vertical Datum 1988	5103
14T_PL_4245.las	NAD83 (National Spatial Reference System 2011)	1116	North American Vertical Datum 1988	5103
14T_PL_4300.las	NAD83 (National Spatial Reference System 2011)	1116	North American Vertical Datum 1988	5103
14T_PL_4301.las	NAD83 (National Spatial Reference System 2011)	1116	North American Vertical Datum 1988	5103
14T_PL_4302.las	NAD83 (National Spatial Reference System 2011)	1116	North American Vertical Datum 1988	5103
14T_PL_4303.las	NAD83 (National Spatial Reference System 2011)	1116	North American Vertical Datum 1988	5103
14T_PL_4304.las	NAD83 (National Spatial Reference System 2011)	1116	North American Vertical Datum 1988	5103
14T_PL_4305.las	NAD83 (National Spatial Reference System 2011)	1116	North American Vertical Datum 1988	5103
14T_PL_4306.las	NAD83 (National Spatial Reference System 2011)	1116	North American Vertical Datum 1988	5103
14T_PL_4307.las	NAD83 (National Spatial Reference System 2011)	1116	North American Vertical Datum 1988	5103
14T_PL_4308.las	NAD83 (National Spatial Reference System 2011)	1116	North American Vertical Datum 1988	5103
14T_PL_4309.las	NAD83 (National Spatial Reference System 2011)	1116	North American Vertical Datum 1988	5103
14T_PL_4310.las	NAD83 (National Spatial Reference System 2011)	1116	North American Vertical Datum 1988	5103
14T_PL_4311.las	NAD83 (National Spatial Reference System 2011)	1116	North American Vertical Datum 1988	5103
14T_PL_4312.las	NAD83 (National Spatial Reference System 2011)	1116	North American Vertical Datum 1988	5103
14T_PL_4313.las	NAD83 (National Spatial Reference System 2011)	1116	North American Vertical Datum 1988	5103
14T_PL_4314.las	NAD83 (National Spatial Reference System 2011)	1116	North American Vertical Datum 1988	5103

DPH-4 Report on Datums (Tiled Data) - continued

File	Horizontal Datum	EPSG Code	Vertical Datum	EPSG Code
14T_PL_4315.las	NAD83 (National Spatial Reference System 2011)	1116	North American Vertical Datum 1988	5103
14T_PL_4316.las	NAD83 (National Spatial Reference System 2011)	1116	North American Vertical Datum 1988	5103
14T_PL_4317.las	NAD83 (National Spatial Reference System 2011)	1116	North American Vertical Datum 1988	5103
14T_PL_4318.las	NAD83 (National Spatial Reference System 2011)	1116	North American Vertical Datum 1988	5103
14T_PL_4319.las	NAD83 (National Spatial Reference System 2011)	1116	North American Vertical Datum 1988	5103
14T_PL_4320.las	NAD83 (National Spatial Reference System 2011)	1116	North American Vertical Datum 1988	5103
14T_PL_4321.las	NAD83 (National Spatial Reference System 2011)	1116	North American Vertical Datum 1988	5103
14T_PL_4322.las	NAD83 (National Spatial Reference System 2011)	1116	North American Vertical Datum 1988	5103
14T_PL_4323.las	NAD83 (National Spatial Reference System 2011)	1116	North American Vertical Datum 1988	5103
14T_PL_4324.las	NAD83 (National Spatial Reference System 2011)	1116	North American Vertical Datum 1988	5103
14T_PL_4325.las	NAD83 (National Spatial Reference System 2011)	1116	North American Vertical Datum 1988	5103
14T_PL_4326.las	NAD83 (National Spatial Reference System 2011)	1116	North American Vertical Datum 1988	5103
14T_PL_4327.las	NAD83 (National Spatial Reference System 2011)	1116	North American Vertical Datum 1988	5103
14T_PL_4328.las	NAD83 (National Spatial Reference System 2011)	1116	North American Vertical Datum 1988	5103
14T_PL_4329.las	NAD83 (National Spatial Reference System 2011)	1116	North American Vertical Datum 1988	5103
14T_PL_4330.las	NAD83 (National Spatial Reference System 2011)	1116	North American Vertical Datum 1988	5103
14T_PL_4331.las	NAD83 (National Spatial Reference System 2011)	1116	North American Vertical Datum 1988	5103
14T_PL_4332.las	NAD83 (National Spatial Reference System 2011)	1116	North American Vertical Datum 1988	5103
14T_PL_4333.las	NAD83 (National Spatial Reference System 2011)	1116	North American Vertical Datum 1988	5103
14T_PL_4334.las	NAD83 (National Spatial Reference System 2011)	1116	North American Vertical Datum 1988	5103
14T_PL_4335.las	NAD83 (National Spatial Reference System 2011)	1116	North American Vertical Datum 1988	5103
14T_PL_4336.las	NAD83 (National Spatial Reference System 2011)	1116	North American Vertical Datum 1988	5103
14T_PL_4337.las	NAD83 (National Spatial Reference System 2011)	1116	North American Vertical Datum 1988	5103
14T_PL_4338.las	NAD83 (National Spatial Reference System 2011)	1116	North American Vertical Datum 1988	5103
14T_PL_4339.las	NAD83 (National Spatial Reference System 2011)	1116	North American Vertical Datum 1988	5103
14T_PL_4340.las	NAD83 (National Spatial Reference System 2011)	1116	North American Vertical Datum 1988	5103
14T_PL_4341.las	NAD83 (National Spatial Reference System 2011)	1116	North American Vertical Datum 1988	5103
14T_PL_4342.las	NAD83 (National Spatial Reference System 2011)	1116	North American Vertical Datum 1988	5103
14T_PL_4343.las	NAD83 (National Spatial Reference System 2011)	1116	North American Vertical Datum 1988	5103
14T_PL_4344.las	NAD83 (National Spatial Reference System 2011)	1116	North American Vertical Datum 1988	5103
14T_PL_4345.las	NAD83 (National Spatial Reference System 2011)	1116	North American Vertical Datum 1988	5103
14T_PL_4400.las	NAD83 (National Spatial Reference System 2011)	1116	North American Vertical Datum 1988	5103
14T_PL_4401.las	NAD83 (National Spatial Reference System 2011)	1116	North American Vertical Datum 1988	5103
14T_PL_4402.las	NAD83 (National Spatial Reference System 2011)	1116	North American Vertical Datum 1988	5103

DPH-4 Report on Datums (Tiled Data) - continued

File	Horizontal Datum	EPSG Code	Vertical Datum	EPSG Code
14T_PL_4403.las	NAD83 (National Spatial Reference System 2011)	1116	North American Vertical Datum 1988	5103
14T_PL_4404.las	NAD83 (National Spatial Reference System 2011)	1116	North American Vertical Datum 1988	5103
14T_PL_4405.las	NAD83 (National Spatial Reference System 2011)	1116	North American Vertical Datum 1988	5103
14T_PL_4406.las	NAD83 (National Spatial Reference System 2011)	1116	North American Vertical Datum 1988	5103
14T_PL_4407.las	NAD83 (National Spatial Reference System 2011)	1116	North American Vertical Datum 1988	5103
14T_PL_4408.las	NAD83 (National Spatial Reference System 2011)	1116	North American Vertical Datum 1988	5103
14T_PL_4409.las	NAD83 (National Spatial Reference System 2011)	1116	North American Vertical Datum 1988	5103
14T_PL_4410.las	NAD83 (National Spatial Reference System 2011)	1116	North American Vertical Datum 1988	5103
14T_PL_4411.las	NAD83 (National Spatial Reference System 2011)	1116	North American Vertical Datum 1988	5103
14T_PL_4412.las	NAD83 (National Spatial Reference System 2011)	1116	North American Vertical Datum 1988	5103
14T_PL_4413.las	NAD83 (National Spatial Reference System 2011)	1116	North American Vertical Datum 1988	5103
14T_PL_4414.las	NAD83 (National Spatial Reference System 2011)	1116	North American Vertical Datum 1988	5103
14T_PL_4415.las	NAD83 (National Spatial Reference System 2011)	1116	North American Vertical Datum 1988	5103
14T_PL_4416.las	NAD83 (National Spatial Reference System 2011)	1116	North American Vertical Datum 1988	5103
14T_PL_4417.las	NAD83 (National Spatial Reference System 2011)	1116	North American Vertical Datum 1988	5103
14T_PL_4418.las	NAD83 (National Spatial Reference System 2011)	1116	North American Vertical Datum 1988	5103
14T_PL_4419.las	NAD83 (National Spatial Reference System 2011)	1116	North American Vertical Datum 1988	5103
14T_PL_4420.las	NAD83 (National Spatial Reference System 2011)	1116	North American Vertical Datum 1988	5103
14T_PL_4421.las	NAD83 (National Spatial Reference System 2011)	1116	North American Vertical Datum 1988	5103
14T_PL_4422.las	NAD83 (National Spatial Reference System 2011)	1116	North American Vertical Datum 1988	5103
14T_PL_4423.las	NAD83 (National Spatial Reference System 2011)	1116	North American Vertical Datum 1988	5103
14T_PL_4424.las	NAD83 (National Spatial Reference System 2011)	1116	North American Vertical Datum 1988	5103
14T_PL_4425.las	NAD83 (National Spatial Reference System 2011)	1116	North American Vertical Datum 1988	5103
14T_PL_4426.las	NAD83 (National Spatial Reference System 2011)	1116	North American Vertical Datum 1988	5103
14T_PL_4427.las	NAD83 (National Spatial Reference System 2011)	1116	North American Vertical Datum 1988	5103
14T_PL_4428.las	NAD83 (National Spatial Reference System 2011)	1116	North American Vertical Datum 1988	5103
14T_PL_4429.las	NAD83 (National Spatial Reference System 2011)	1116	North American Vertical Datum 1988	5103
14T_PL_4430.las	NAD83 (National Spatial Reference System 2011)	1116	North American Vertical Datum 1988	5103
14T_PL_4431.las	NAD83 (National Spatial Reference System 2011)	1116	North American Vertical Datum 1988	5103
14T_PL_4432.las	NAD83 (National Spatial Reference System 2011)	1116	North American Vertical Datum 1988	5103
14T_PL_4433.las	NAD83 (National Spatial Reference System 2011)	1116	North American Vertical Datum 1988	5103
14T_PL_4434.las	NAD83 (National Spatial Reference System 2011)	1116	North American Vertical Datum 1988	5103
14T_PL_4435.las	NAD83 (National Spatial Reference System 2011)	1116	North American Vertical Datum 1988	5103
14T_PL_4436.las	NAD83 (National Spatial Reference System 2011)	1116	North American Vertical Datum 1988	5103

DPH-4 Report on Datums (Tiled Data) - continued

File	Horizontal Datum	EPSG Code	Vertical Datum	EPSG Code
14T_PL_4437.las	NAD83 (National Spatial Reference System 2011)	1116	North American Vertical Datum 1988	5103
14T_PL_4438.las	NAD83 (National Spatial Reference System 2011)	1116	North American Vertical Datum 1988	5103
14T_PL_4439.las	NAD83 (National Spatial Reference System 2011)	1116	North American Vertical Datum 1988	5103
14T_PL_4440.las	NAD83 (National Spatial Reference System 2011)	1116	North American Vertical Datum 1988	5103
14T_PL_4441.las	NAD83 (National Spatial Reference System 2011)	1116	North American Vertical Datum 1988	5103
14T_PL_4442.las	NAD83 (National Spatial Reference System 2011)	1116	North American Vertical Datum 1988	5103
14T_PL_4443.las	NAD83 (National Spatial Reference System 2011)	1116	North American Vertical Datum 1988	5103
14T_PL_4444.las	NAD83 (National Spatial Reference System 2011)	1116	North American Vertical Datum 1988	5103
14T_PL_4445.las	NAD83 (National Spatial Reference System 2011)	1116	North American Vertical Datum 1988	5103
14T_PL_4500.las	NAD83 (National Spatial Reference System 2011)	1116	North American Vertical Datum 1988	5103
14T_PL_4501.las	NAD83 (National Spatial Reference System 2011)	1116	North American Vertical Datum 1988	5103
14T_PL_4502.las	NAD83 (National Spatial Reference System 2011)	1116	North American Vertical Datum 1988	5103
14T_PL_4503.las	NAD83 (National Spatial Reference System 2011)	1116	North American Vertical Datum 1988	5103
14T_PL_4504.las	NAD83 (National Spatial Reference System 2011)	1116	North American Vertical Datum 1988	5103
14T_PL_4505.las	NAD83 (National Spatial Reference System 2011)	1116	North American Vertical Datum 1988	5103
14T_PL_4506.las	NAD83 (National Spatial Reference System 2011)	1116	North American Vertical Datum 1988	5103
14T_PL_4507.las	NAD83 (National Spatial Reference System 2011)	1116	North American Vertical Datum 1988	5103
14T_PL_4508.las	NAD83 (National Spatial Reference System 2011)	1116	North American Vertical Datum 1988	5103
14T_PL_4509.las	NAD83 (National Spatial Reference System 2011)	1116	North American Vertical Datum 1988	5103
14T_PL_4510.las	NAD83 (National Spatial Reference System 2011)	1116	North American Vertical Datum 1988	5103
14T_PL_4511.las	NAD83 (National Spatial Reference System 2011)	1116	North American Vertical Datum 1988	5103
14T_PL_4512.las	NAD83 (National Spatial Reference System 2011)	1116	North American Vertical Datum 1988	5103
14T_PL_4513.las	NAD83 (National Spatial Reference System 2011)	1116	North American Vertical Datum 1988	5103
14T_PL_4514.las	NAD83 (National Spatial Reference System 2011)	1116	North American Vertical Datum 1988	5103
14T_PL_4515.las	NAD83 (National Spatial Reference System 2011)	1116	North American Vertical Datum 1988	5103
14T_PL_4516.las	NAD83 (National Spatial Reference System 2011)	1116	North American Vertical Datum 1988	5103
14T_PL_4517.las	NAD83 (National Spatial Reference System 2011)	1116	North American Vertical Datum 1988	5103
14T_PL_4518.las	NAD83 (National Spatial Reference System 2011)	1116	North American Vertical Datum 1988	5103
14T_PL_4519.las	NAD83 (National Spatial Reference System 2011)	1116	North American Vertical Datum 1988	5103
14T_PL_4520.las	NAD83 (National Spatial Reference System 2011)	1116	North American Vertical Datum 1988	5103
14T_PL_4521.las	NAD83 (National Spatial Reference System 2011)	1116	North American Vertical Datum 1988	5103
14T_PL_4522.las	NAD83 (National Spatial Reference System 2011)	1116	North American Vertical Datum 1988	5103
14T_PL_4523.las	NAD83 (National Spatial Reference System 2011)	1116	North American Vertical Datum 1988	5103
14T_PL_4524.las	NAD83 (National Spatial Reference System 2011)	1116	North American Vertical Datum 1988	5103

DPH-4 Report on Datums (Tiled Data) - continued

File	Horizontal Datum	EPSG Code	Vertical Datum	EPSG Code
14T_PL_4525.las	NAD83 (National Spatial Reference System 2011)	1116	North American Vertical Datum 1988	5103
14T_PL_4526.las	NAD83 (National Spatial Reference System 2011)	1116	North American Vertical Datum 1988	5103
14T_PL_4527.las	NAD83 (National Spatial Reference System 2011)	1116	North American Vertical Datum 1988	5103
14T_PL_4528.las	NAD83 (National Spatial Reference System 2011)	1116	North American Vertical Datum 1988	5103
14T_PL_4529.las	NAD83 (National Spatial Reference System 2011)	1116	North American Vertical Datum 1988	5103
14T_PL_4530.las	NAD83 (National Spatial Reference System 2011)	1116	North American Vertical Datum 1988	5103
14T_PL_4531.las	NAD83 (National Spatial Reference System 2011)	1116	North American Vertical Datum 1988	5103
14T_PL_4532.las	NAD83 (National Spatial Reference System 2011)	1116	North American Vertical Datum 1988	5103
14T_PL_4533.las	NAD83 (National Spatial Reference System 2011)	1116	North American Vertical Datum 1988	5103
14T_PL_4534.las	NAD83 (National Spatial Reference System 2011)	1116	North American Vertical Datum 1988	5103
14T_PL_4535.las	NAD83 (National Spatial Reference System 2011)	1116	North American Vertical Datum 1988	5103
14T_PL_4536.las	NAD83 (National Spatial Reference System 2011)	1116	North American Vertical Datum 1988	5103
14T_PL_4537.las	NAD83 (National Spatial Reference System 2011)	1116	North American Vertical Datum 1988	5103
14T_PL_4538.las	NAD83 (National Spatial Reference System 2011)	1116	North American Vertical Datum 1988	5103
14T_PL_4539.las	NAD83 (National Spatial Reference System 2011)	1116	North American Vertical Datum 1988	5103
14T_PL_4540.las	NAD83 (National Spatial Reference System 2011)	1116	North American Vertical Datum 1988	5103
14T_PL_4541.las	NAD83 (National Spatial Reference System 2011)	1116	North American Vertical Datum 1988	5103
14T_PL_4542.las	NAD83 (National Spatial Reference System 2011)	1116	North American Vertical Datum 1988	5103
14T_PL_4543.las	NAD83 (National Spatial Reference System 2011)	1116	North American Vertical Datum 1988	5103
14T_PL_4544.las	NAD83 (National Spatial Reference System 2011)	1116	North American Vertical Datum 1988	5103
14T_PL_4545.las	NAD83 (National Spatial Reference System 2011)	1116	North American Vertical Datum 1988	5103
14T_PL_4600.las	NAD83 (National Spatial Reference System 2011)	1116	North American Vertical Datum 1988	5103
14T_PL_4601.las	NAD83 (National Spatial Reference System 2011)	1116	North American Vertical Datum 1988	5103
14T_PL_4602.las	NAD83 (National Spatial Reference System 2011)	1116	North American Vertical Datum 1988	5103
14T_PL_4603.las	NAD83 (National Spatial Reference System 2011)	1116	North American Vertical Datum 1988	5103
14T_PL_4604.las	NAD83 (National Spatial Reference System 2011)	1116	North American Vertical Datum 1988	5103
14T_PL_4605.las	NAD83 (National Spatial Reference System 2011)	1116	North American Vertical Datum 1988	5103
14T_PL_4606.las	NAD83 (National Spatial Reference System 2011)	1116	North American Vertical Datum 1988	5103
14T_PL_4607.las	NAD83 (National Spatial Reference System 2011)	1116	North American Vertical Datum 1988	5103
14T_PL_4608.las	NAD83 (National Spatial Reference System 2011)	1116	North American Vertical Datum 1988	5103
14T_PL_4609.las	NAD83 (National Spatial Reference System 2011)	1116	North American Vertical Datum 1988	5103
14T_PL_4610.las	NAD83 (National Spatial Reference System 2011)	1116	North American Vertical Datum 1988	5103
14T_PL_4611.las	NAD83 (National Spatial Reference System 2011)	1116	North American Vertical Datum 1988	5103
14T_PL_4612.las	NAD83 (National Spatial Reference System 2011)	1116	North American Vertical Datum 1988	5103

DPH-4 Report on Datums (Tiled Data) - continued

File	Horizontal Datum	EPSG Code	Vertical Datum	EPSG Code
14T_PL_4613.las	NAD83 (National Spatial Reference System 2011)	1116	North American Vertical Datum 1988	5103
14T_PL_4614.las	NAD83 (National Spatial Reference System 2011)	1116	North American Vertical Datum 1988	5103
14T_PL_4615.las	NAD83 (National Spatial Reference System 2011)	1116	North American Vertical Datum 1988	5103
14T_PL_4616.las	NAD83 (National Spatial Reference System 2011)	1116	North American Vertical Datum 1988	5103
14T_PL_4617.las	NAD83 (National Spatial Reference System 2011)	1116	North American Vertical Datum 1988	5103
14T_PL_4618.las	NAD83 (National Spatial Reference System 2011)	1116	North American Vertical Datum 1988	5103
14T_PL_4619.las	NAD83 (National Spatial Reference System 2011)	1116	North American Vertical Datum 1988	5103
14T_PL_4620.las	NAD83 (National Spatial Reference System 2011)	1116	North American Vertical Datum 1988	5103
14T_PL_4621.las	NAD83 (National Spatial Reference System 2011)	1116	North American Vertical Datum 1988	5103
14T_PL_4622.las	NAD83 (National Spatial Reference System 2011)	1116	North American Vertical Datum 1988	5103
14T_PL_4623.las	NAD83 (National Spatial Reference System 2011)	1116	North American Vertical Datum 1988	5103
14T_PL_4624.las	NAD83 (National Spatial Reference System 2011)	1116	North American Vertical Datum 1988	5103
14T_PL_4625.las	NAD83 (National Spatial Reference System 2011)	1116	North American Vertical Datum 1988	5103
14T_PL_4626.las	NAD83 (National Spatial Reference System 2011)	1116	North American Vertical Datum 1988	5103
14T_PL_4627.las	NAD83 (National Spatial Reference System 2011)	1116	North American Vertical Datum 1988	5103
14T_PL_4628.las	NAD83 (National Spatial Reference System 2011)	1116	North American Vertical Datum 1988	5103
14T_PL_4629.las	NAD83 (National Spatial Reference System 2011)	1116	North American Vertical Datum 1988	5103
14T_PL_4630.las	NAD83 (National Spatial Reference System 2011)	1116	North American Vertical Datum 1988	5103
14T_PL_4631.las	NAD83 (National Spatial Reference System 2011)	1116	North American Vertical Datum 1988	5103
14T_PL_4632.las	NAD83 (National Spatial Reference System 2011)	1116	North American Vertical Datum 1988	5103
14T_PL_4633.las	NAD83 (National Spatial Reference System 2011)	1116	North American Vertical Datum 1988	5103
14T_PL_4634.las	NAD83 (National Spatial Reference System 2011)	1116	North American Vertical Datum 1988	5103
14T_PL_4635.las	NAD83 (National Spatial Reference System 2011)	1116	North American Vertical Datum 1988	5103
14T_PL_4636.las	NAD83 (National Spatial Reference System 2011)	1116	North American Vertical Datum 1988	5103
14T_PL_4637.las	NAD83 (National Spatial Reference System 2011)	1116	North American Vertical Datum 1988	5103
14T_PL_4638.las	NAD83 (National Spatial Reference System 2011)	1116	North American Vertical Datum 1988	5103
14T_PL_4639.las	NAD83 (National Spatial Reference System 2011)	1116	North American Vertical Datum 1988	5103
14T_PL_4640.las	NAD83 (National Spatial Reference System 2011)	1116	North American Vertical Datum 1988	5103
14T_PL_4641.las	NAD83 (National Spatial Reference System 2011)	1116	North American Vertical Datum 1988	5103
14T_PL_4642.las	NAD83 (National Spatial Reference System 2011)	1116	North American Vertical Datum 1988	5103
14T_PL_4643.las	NAD83 (National Spatial Reference System 2011)	1116	North American Vertical Datum 1988	5103
14T_PL_4644.las	NAD83 (National Spatial Reference System 2011)	1116	North American Vertical Datum 1988	5103
14T_PL_4645.las	NAD83 (National Spatial Reference System 2011)	1116	North American Vertical Datum 1988	5103
14T_PL_4700.las	NAD83 (National Spatial Reference System 2011)	1116	North American Vertical Datum 1988	5103

DPH-4 Report on Datums (Tiled Data) - continued

File	Horizontal Datum	EPSG Code	Vertical Datum	EPSG Code
14T_PL_4701.las	NAD83 (National Spatial Reference System 2011)	1116	North American Vertical Datum 1988	5103
14T_PL_4702.las	NAD83 (National Spatial Reference System 2011)	1116	North American Vertical Datum 1988	5103
14T_PL_4703.las	NAD83 (National Spatial Reference System 2011)	1116	North American Vertical Datum 1988	5103
14T_PL_4704.las	NAD83 (National Spatial Reference System 2011)	1116	North American Vertical Datum 1988	5103
14T_PL_4705.las	NAD83 (National Spatial Reference System 2011)	1116	North American Vertical Datum 1988	5103
14T_PL_4706.las	NAD83 (National Spatial Reference System 2011)	1116	North American Vertical Datum 1988	5103
14T_PL_4707.las	NAD83 (National Spatial Reference System 2011)	1116	North American Vertical Datum 1988	5103
14T_PL_4708.las	NAD83 (National Spatial Reference System 2011)	1116	North American Vertical Datum 1988	5103
14T_PL_4709.las	NAD83 (National Spatial Reference System 2011)	1116	North American Vertical Datum 1988	5103
14T_PL_4710.las	NAD83 (National Spatial Reference System 2011)	1116	North American Vertical Datum 1988	5103
14T_PL_4711.las	NAD83 (National Spatial Reference System 2011)	1116	North American Vertical Datum 1988	5103
14T_PL_4712.las	NAD83 (National Spatial Reference System 2011)	1116	North American Vertical Datum 1988	5103
14T_PL_4713.las	NAD83 (National Spatial Reference System 2011)	1116	North American Vertical Datum 1988	5103
14T_PL_4714.las	NAD83 (National Spatial Reference System 2011)	1116	North American Vertical Datum 1988	5103
14T_PL_4715.las	NAD83 (National Spatial Reference System 2011)	1116	North American Vertical Datum 1988	5103
14T_PL_4716.las	NAD83 (National Spatial Reference System 2011)	1116	North American Vertical Datum 1988	5103
14T_PL_4717.las	NAD83 (National Spatial Reference System 2011)	1116	North American Vertical Datum 1988	5103
14T_PL_4718.las	NAD83 (National Spatial Reference System 2011)	1116	North American Vertical Datum 1988	5103
14T_PL_4719.las	NAD83 (National Spatial Reference System 2011)	1116	North American Vertical Datum 1988	5103
14T_PL_4720.las	NAD83 (National Spatial Reference System 2011)	1116	North American Vertical Datum 1988	5103
14T_PL_4721.las	NAD83 (National Spatial Reference System 2011)	1116	North American Vertical Datum 1988	5103
14T_PL_4722.las	NAD83 (National Spatial Reference System 2011)	1116	North American Vertical Datum 1988	5103
14T_PL_4723.las	NAD83 (National Spatial Reference System 2011)	1116	North American Vertical Datum 1988	5103
14T_PL_4724.las	NAD83 (National Spatial Reference System 2011)	1116	North American Vertical Datum 1988	5103
14T_PL_4725.las	NAD83 (National Spatial Reference System 2011)	1116	North American Vertical Datum 1988	5103
14T_PL_4726.las	NAD83 (National Spatial Reference System 2011)	1116	North American Vertical Datum 1988	5103
14T_PL_4727.las	NAD83 (National Spatial Reference System 2011)	1116	North American Vertical Datum 1988	5103
14T_PL_4728.las	NAD83 (National Spatial Reference System 2011)	1116	North American Vertical Datum 1988	5103
14T_PL_4729.las	NAD83 (National Spatial Reference System 2011)	1116	North American Vertical Datum 1988	5103
14T_PL_4730.las	NAD83 (National Spatial Reference System 2011)	1116	North American Vertical Datum 1988	5103
14T_PL_4731.las	NAD83 (National Spatial Reference System 2011)	1116	North American Vertical Datum 1988	5103
14T_PL_4732.las	NAD83 (National Spatial Reference System 2011)	1116	North American Vertical Datum 1988	5103
14T_PL_4733.las	NAD83 (National Spatial Reference System 2011)	1116	North American Vertical Datum 1988	5103
14T_PL_4734.las	NAD83 (National Spatial Reference System 2011)	1116	North American Vertical Datum 1988	5103

DPH-4 Report on Datums (Tiled Data) - continued

File	Horizontal Datum	EPSG Code	Vertical Datum	EPSG Code
14T_PL_4735.las	NAD83 (National Spatial Reference System 2011)	1116	North American Vertical Datum 1988	5103
14T_PL_4736.las	NAD83 (National Spatial Reference System 2011)	1116	North American Vertical Datum 1988	5103
14T_PL_4737.las	NAD83 (National Spatial Reference System 2011)	1116	North American Vertical Datum 1988	5103
14T_PL_4738.las	NAD83 (National Spatial Reference System 2011)	1116	North American Vertical Datum 1988	5103
14T_PL_4739.las	NAD83 (National Spatial Reference System 2011)	1116	North American Vertical Datum 1988	5103
14T_PL_4740.las	NAD83 (National Spatial Reference System 2011)	1116	North American Vertical Datum 1988	5103
14T_PL_4741.las	NAD83 (National Spatial Reference System 2011)	1116	North American Vertical Datum 1988	5103
14T_PL_4742.las	NAD83 (National Spatial Reference System 2011)	1116	North American Vertical Datum 1988	5103
14T_PL_4743.las	NAD83 (National Spatial Reference System 2011)	1116	North American Vertical Datum 1988	5103
14T_PL_4744.las	NAD83 (National Spatial Reference System 2011)	1116	North American Vertical Datum 1988	5103
14T_PL_4745.las	NAD83 (National Spatial Reference System 2011)	1116	North American Vertical Datum 1988	5103
14T_PL_4800.las	NAD83 (National Spatial Reference System 2011)	1116	North American Vertical Datum 1988	5103
14T_PL_4801.las	NAD83 (National Spatial Reference System 2011)	1116	North American Vertical Datum 1988	5103
14T_PL_4802.las	NAD83 (National Spatial Reference System 2011)	1116	North American Vertical Datum 1988	5103
14T_PL_4803.las	NAD83 (National Spatial Reference System 2011)	1116	North American Vertical Datum 1988	5103
14T_PL_4804.las	NAD83 (National Spatial Reference System 2011)	1116	North American Vertical Datum 1988	5103
14T_PL_4805.las	NAD83 (National Spatial Reference System 2011)	1116	North American Vertical Datum 1988	5103
14T_PL_4806.las	NAD83 (National Spatial Reference System 2011)	1116	North American Vertical Datum 1988	5103
14T_PL_4807.las	NAD83 (National Spatial Reference System 2011)	1116	North American Vertical Datum 1988	5103
14T_PL_4808.las	NAD83 (National Spatial Reference System 2011)	1116	North American Vertical Datum 1988	5103
14T_PL_4809.las	NAD83 (National Spatial Reference System 2011)	1116	North American Vertical Datum 1988	5103
14T_PL_4810.las	NAD83 (National Spatial Reference System 2011)	1116	North American Vertical Datum 1988	5103
14T_PL_4811.las	NAD83 (National Spatial Reference System 2011)	1116	North American Vertical Datum 1988	5103
14T_PL_4812.las	NAD83 (National Spatial Reference System 2011)	1116	North American Vertical Datum 1988	5103
14T_PL_4813.las	NAD83 (National Spatial Reference System 2011)	1116	North American Vertical Datum 1988	5103
14T_PL_4814.las	NAD83 (National Spatial Reference System 2011)	1116	North American Vertical Datum 1988	5103
14T_PL_4815.las	NAD83 (National Spatial Reference System 2011)	1116	North American Vertical Datum 1988	5103
14T_PL_4816.las	NAD83 (National Spatial Reference System 2011)	1116	North American Vertical Datum 1988	5103
14T_PL_4817.las	NAD83 (National Spatial Reference System 2011)	1116	North American Vertical Datum 1988	5103
14T_PL_4818.las	NAD83 (National Spatial Reference System 2011)	1116	North American Vertical Datum 1988	5103
14T_PL_4819.las	NAD83 (National Spatial Reference System 2011)	1116	North American Vertical Datum 1988	5103
14T_PL_4820.las	NAD83 (National Spatial Reference System 2011)	1116	North American Vertical Datum 1988	5103
14T_PL_4821.las	NAD83 (National Spatial Reference System 2011)	1116	North American Vertical Datum 1988	5103
14T_PL_4822.las	NAD83 (National Spatial Reference System 2011)	1116	North American Vertical Datum 1988	5103

DPH-4 Report on Datums (Tiled Data) - continued

File	Horizontal Datum	EPSG Code	Vertical Datum	EPSG Code
14T_PL_4823.las	NAD83 (National Spatial Reference System 2011)	1116	North American Vertical Datum 1988	5103
14T_PL_4824.las	NAD83 (National Spatial Reference System 2011)	1116	North American Vertical Datum 1988	5103
14T_PL_4825.las	NAD83 (National Spatial Reference System 2011)	1116	North American Vertical Datum 1988	5103
14T_PL_4826.las	NAD83 (National Spatial Reference System 2011)	1116	North American Vertical Datum 1988	5103
14T_PL_4827.las	NAD83 (National Spatial Reference System 2011)	1116	North American Vertical Datum 1988	5103
14T_PL_4828.las	NAD83 (National Spatial Reference System 2011)	1116	North American Vertical Datum 1988	5103
14T_PL_4829.las	NAD83 (National Spatial Reference System 2011)	1116	North American Vertical Datum 1988	5103
14T_PL_4830.las	NAD83 (National Spatial Reference System 2011)	1116	North American Vertical Datum 1988	5103
14T_PL_4831.las	NAD83 (National Spatial Reference System 2011)	1116	North American Vertical Datum 1988	5103
14T_PL_4832.las	NAD83 (National Spatial Reference System 2011)	1116	North American Vertical Datum 1988	5103
14T_PL_4833.las	NAD83 (National Spatial Reference System 2011)	1116	North American Vertical Datum 1988	5103
14T_PL_4834.las	NAD83 (National Spatial Reference System 2011)	1116	North American Vertical Datum 1988	5103
14T_PL_4835.las	NAD83 (National Spatial Reference System 2011)	1116	North American Vertical Datum 1988	5103
14T_PL_4836.las	NAD83 (National Spatial Reference System 2011)	1116	North American Vertical Datum 1988	5103
14T_PL_4837.las	NAD83 (National Spatial Reference System 2011)	1116	North American Vertical Datum 1988	5103
14T_PL_4838.las	NAD83 (National Spatial Reference System 2011)	1116	North American Vertical Datum 1988	5103
14T_PL_4839.las	NAD83 (National Spatial Reference System 2011)	1116	North American Vertical Datum 1988	5103
14T_PL_4840.las	NAD83 (National Spatial Reference System 2011)	1116	North American Vertical Datum 1988	5103
14T_PL_4841.las	NAD83 (National Spatial Reference System 2011)	1116	North American Vertical Datum 1988	5103
14T_PL_4842.las	NAD83 (National Spatial Reference System 2011)	1116	North American Vertical Datum 1988	5103
14T_PL_4843.las	NAD83 (National Spatial Reference System 2011)	1116	North American Vertical Datum 1988	5103
14T_PL_4844.las	NAD83 (National Spatial Reference System 2011)	1116	North American Vertical Datum 1988	5103
14T_PL_4845.las	NAD83 (National Spatial Reference System 2011)	1116	North American Vertical Datum 1988	5103
14T_PL_4900.las	NAD83 (National Spatial Reference System 2011)	1116	North American Vertical Datum 1988	5103
14T_PL_4901.las	NAD83 (National Spatial Reference System 2011)	1116	North American Vertical Datum 1988	5103
14T_PL_4902.las	NAD83 (National Spatial Reference System 2011)	1116	North American Vertical Datum 1988	5103
14T_PL_4903.las	NAD83 (National Spatial Reference System 2011)	1116	North American Vertical Datum 1988	5103
14T_PL_4904.las	NAD83 (National Spatial Reference System 2011)	1116	North American Vertical Datum 1988	5103
14T_PL_4905.las	NAD83 (National Spatial Reference System 2011)	1116	North American Vertical Datum 1988	5103
14T_PL_4906.las	NAD83 (National Spatial Reference System 2011)	1116	North American Vertical Datum 1988	5103
14T_PL_4907.las	NAD83 (National Spatial Reference System 2011)	1116	North American Vertical Datum 1988	5103
14T_PL_4908.las	NAD83 (National Spatial Reference System 2011)	1116	North American Vertical Datum 1988	5103
14T_PL_4909.las	NAD83 (National Spatial Reference System 2011)	1116	North American Vertical Datum 1988	5103
14T_PL_4910.las	NAD83 (National Spatial Reference System 2011)	1116	North American Vertical Datum 1988	5103

DPH-4 Report on Datums (Tiled Data) - continued

File	Horizontal Datum	EPSG Code	Vertical Datum	EPSG Code
14T_PL_4911.las	NAD83 (National Spatial Reference System 2011)	1116	North American Vertical Datum 1988	5103
14T_PL_4912.las	NAD83 (National Spatial Reference System 2011)	1116	North American Vertical Datum 1988	5103
14T_PL_4913.las	NAD83 (National Spatial Reference System 2011)	1116	North American Vertical Datum 1988	5103
14T_PL_4914.las	NAD83 (National Spatial Reference System 2011)	1116	North American Vertical Datum 1988	5103
14T_PL_4915.las	NAD83 (National Spatial Reference System 2011)	1116	North American Vertical Datum 1988	5103
14T_PL_4916.las	NAD83 (National Spatial Reference System 2011)	1116	North American Vertical Datum 1988	5103
14T_PL_4917.las	NAD83 (National Spatial Reference System 2011)	1116	North American Vertical Datum 1988	5103
14T_PL_4918.las	NAD83 (National Spatial Reference System 2011)	1116	North American Vertical Datum 1988	5103
14T_PL_4919.las	NAD83 (National Spatial Reference System 2011)	1116	North American Vertical Datum 1988	5103
14T_PL_4920.las	NAD83 (National Spatial Reference System 2011)	1116	North American Vertical Datum 1988	5103
14T_PL_4921.las	NAD83 (National Spatial Reference System 2011)	1116	North American Vertical Datum 1988	5103
14T_PL_4922.las	NAD83 (National Spatial Reference System 2011)	1116	North American Vertical Datum 1988	5103
14T_PL_4923.las	NAD83 (National Spatial Reference System 2011)	1116	North American Vertical Datum 1988	5103
14T_PL_4924.las	NAD83 (National Spatial Reference System 2011)	1116	North American Vertical Datum 1988	5103
14T_PL_4925.las	NAD83 (National Spatial Reference System 2011)	1116	North American Vertical Datum 1988	5103
14T_PL_4926.las	NAD83 (National Spatial Reference System 2011)	1116	North American Vertical Datum 1988	5103
14T_PL_4927.las	NAD83 (National Spatial Reference System 2011)	1116	North American Vertical Datum 1988	5103
14T_PL_4928.las	NAD83 (National Spatial Reference System 2011)	1116	North American Vertical Datum 1988	5103
14T_PL_4929.las	NAD83 (National Spatial Reference System 2011)	1116	North American Vertical Datum 1988	5103
14T_PL_4930.las	NAD83 (National Spatial Reference System 2011)	1116	North American Vertical Datum 1988	5103
14T_PL_4931.las	NAD83 (National Spatial Reference System 2011)	1116	North American Vertical Datum 1988	5103
14T_PL_4932.las	NAD83 (National Spatial Reference System 2011)	1116	North American Vertical Datum 1988	5103
14T_PL_4933.las	NAD83 (National Spatial Reference System 2011)	1116	North American Vertical Datum 1988	5103
14T_PL_4934.las	NAD83 (National Spatial Reference System 2011)	1116	North American Vertical Datum 1988	5103
14T_PL_4935.las	NAD83 (National Spatial Reference System 2011)	1116	North American Vertical Datum 1988	5103
14T_PL_4936.las	NAD83 (National Spatial Reference System 2011)	1116	North American Vertical Datum 1988	5103
14T_PL_4937.las	NAD83 (National Spatial Reference System 2011)	1116	North American Vertical Datum 1988	5103
14T_PL_4938.las	NAD83 (National Spatial Reference System 2011)	1116	North American Vertical Datum 1988	5103
14T_PL_4939.las	NAD83 (National Spatial Reference System 2011)	1116	North American Vertical Datum 1988	5103
14T_PL_4940.las	NAD83 (National Spatial Reference System 2011)	1116	North American Vertical Datum 1988	5103
14T_PL_4941.las	NAD83 (National Spatial Reference System 2011)	1116	North American Vertical Datum 1988	5103
14T_PL_4942.las	NAD83 (National Spatial Reference System 2011)	1116	North American Vertical Datum 1988	5103
14T_PL_4943.las	NAD83 (National Spatial Reference System 2011)	1116	North American Vertical Datum 1988	5103
14T_PL_4944.las	NAD83 (National Spatial Reference System 2011)	1116	North American Vertical Datum 1988	5103

DPH-4 Report on Datums (Tiled Data) - continued

File	Horizontal Datum	EPSG Code	Vertical Datum	EPSG Code
14T_PL_4945.las	NAD83 (National Spatial Reference System 2011)	1116	North American Vertical Datum 1988	5103
14T_PL_5000.las	NAD83 (National Spatial Reference System 2011)	1116	North American Vertical Datum 1988	5103
14T_PL_5001.las	NAD83 (National Spatial Reference System 2011)	1116	North American Vertical Datum 1988	5103
14T_PL_5002.las	NAD83 (National Spatial Reference System 2011)	1116	North American Vertical Datum 1988	5103
14T_PL_5003.las	NAD83 (National Spatial Reference System 2011)	1116	North American Vertical Datum 1988	5103
14T_PL_5004.las	NAD83 (National Spatial Reference System 2011)	1116	North American Vertical Datum 1988	5103
14T_PL_5005.las	NAD83 (National Spatial Reference System 2011)	1116	North American Vertical Datum 1988	5103
14T_PL_5006.las	NAD83 (National Spatial Reference System 2011)	1116	North American Vertical Datum 1988	5103
14T_PL_5007.las	NAD83 (National Spatial Reference System 2011)	1116	North American Vertical Datum 1988	5103
14T_PL_5008.las	NAD83 (National Spatial Reference System 2011)	1116	North American Vertical Datum 1988	5103
14T_PL_5009.las	NAD83 (National Spatial Reference System 2011)	1116	North American Vertical Datum 1988	5103
14T_PL_5010.las	NAD83 (National Spatial Reference System 2011)	1116	North American Vertical Datum 1988	5103
14T_PL_5011.las	NAD83 (National Spatial Reference System 2011)	1116	North American Vertical Datum 1988	5103
14T_PL_5012.las	NAD83 (National Spatial Reference System 2011)	1116	North American Vertical Datum 1988	5103
14T_PL_5013.las	NAD83 (National Spatial Reference System 2011)	1116	North American Vertical Datum 1988	5103
14T_PL_5014.las	NAD83 (National Spatial Reference System 2011)	1116	North American Vertical Datum 1988	5103
14T_PL_5015.las	NAD83 (National Spatial Reference System 2011)	1116	North American Vertical Datum 1988	5103
14T_PL_5016.las	NAD83 (National Spatial Reference System 2011)	1116	North American Vertical Datum 1988	5103
14T_PL_5017.las	NAD83 (National Spatial Reference System 2011)	1116	North American Vertical Datum 1988	5103
14T_PL_5018.las	NAD83 (National Spatial Reference System 2011)	1116	North American Vertical Datum 1988	5103
14T_PL_5019.las	NAD83 (National Spatial Reference System 2011)	1116	North American Vertical Datum 1988	5103
14T_PL_5020.las	NAD83 (National Spatial Reference System 2011)	1116	North American Vertical Datum 1988	5103
14T_PL_5021.las	NAD83 (National Spatial Reference System 2011)	1116	North American Vertical Datum 1988	5103
14T_PL_5022.las	NAD83 (National Spatial Reference System 2011)	1116	North American Vertical Datum 1988	5103
14T_PL_5023.las	NAD83 (National Spatial Reference System 2011)	1116	North American Vertical Datum 1988	5103
14T_PL_5024.las	NAD83 (National Spatial Reference System 2011)	1116	North American Vertical Datum 1988	5103
14T_PL_5025.las	NAD83 (National Spatial Reference System 2011)	1116	North American Vertical Datum 1988	5103
14T_PL_5026.las	NAD83 (National Spatial Reference System 2011)	1116	North American Vertical Datum 1988	5103
14T_PL_5027.las	NAD83 (National Spatial Reference System 2011)	1116	North American Vertical Datum 1988	5103
14T_PL_5028.las	NAD83 (National Spatial Reference System 2011)	1116	North American Vertical Datum 1988	5103
14T_PL_5029.las	NAD83 (National Spatial Reference System 2011)	1116	North American Vertical Datum 1988	5103
14T_PL_5030.las	NAD83 (National Spatial Reference System 2011)	1116	North American Vertical Datum 1988	5103
14T_PL_5031.las	NAD83 (National Spatial Reference System 2011)	1116	North American Vertical Datum 1988	5103
14T_PL_5032.las	NAD83 (National Spatial Reference System 2011)	1116	North American Vertical Datum 1988	5103

DPH-4 Report on Datums (Tiled Data) - continued

File	Horizontal Datum	EPSG Code	Vertical Datum	EPSG Code
14T_PL_5033.las	NAD83 (National Spatial Reference System 2011)	1116	North American Vertical Datum 1988	5103
14T_PL_5034.las	NAD83 (National Spatial Reference System 2011)	1116	North American Vertical Datum 1988	5103
14T_PL_5035.las	NAD83 (National Spatial Reference System 2011)	1116	North American Vertical Datum 1988	5103
14T_PL_5036.las	NAD83 (National Spatial Reference System 2011)	1116	North American Vertical Datum 1988	5103
14T_PL_5037.las	NAD83 (National Spatial Reference System 2011)	1116	North American Vertical Datum 1988	5103
14T_PL_5038.las	NAD83 (National Spatial Reference System 2011)	1116	North American Vertical Datum 1988	5103
14T_PL_5039.las	NAD83 (National Spatial Reference System 2011)	1116	North American Vertical Datum 1988	5103
14T_PL_5040.las	NAD83 (National Spatial Reference System 2011)	1116	North American Vertical Datum 1988	5103
14T_PL_5041.las	NAD83 (National Spatial Reference System 2011)	1116	North American Vertical Datum 1988	5103
14T_PL_5042.las	NAD83 (National Spatial Reference System 2011)	1116	North American Vertical Datum 1988	5103
14T_PL_5043.las	NAD83 (National Spatial Reference System 2011)	1116	North American Vertical Datum 1988	5103
14T_PL_5044.las	NAD83 (National Spatial Reference System 2011)	1116	North American Vertical Datum 1988	5103
14T_PL_5045.las	NAD83 (National Spatial Reference System 2011)	1116	North American Vertical Datum 1988	5103
14T_PL_5100.las	NAD83 (National Spatial Reference System 2011)	1116	North American Vertical Datum 1988	5103
14T_PL_5101.las	NAD83 (National Spatial Reference System 2011)	1116	North American Vertical Datum 1988	5103
14T_PL_5102.las	NAD83 (National Spatial Reference System 2011)	1116	North American Vertical Datum 1988	5103
14T_PL_5103.las	NAD83 (National Spatial Reference System 2011)	1116	North American Vertical Datum 1988	5103
14T_PL_5104.las	NAD83 (National Spatial Reference System 2011)	1116	North American Vertical Datum 1988	5103
14T_PL_5105.las	NAD83 (National Spatial Reference System 2011)	1116	North American Vertical Datum 1988	5103
14T_PL_5106.las	NAD83 (National Spatial Reference System 2011)	1116	North American Vertical Datum 1988	5103
14T_PL_5107.las	NAD83 (National Spatial Reference System 2011)	1116	North American Vertical Datum 1988	5103
14T_PL_5108.las	NAD83 (National Spatial Reference System 2011)	1116	North American Vertical Datum 1988	5103
14T_PL_5109.las	NAD83 (National Spatial Reference System 2011)	1116	North American Vertical Datum 1988	5103
14T_PL_5110.las	NAD83 (National Spatial Reference System 2011)	1116	North American Vertical Datum 1988	5103
14T_PL_5111.las	NAD83 (National Spatial Reference System 2011)	1116	North American Vertical Datum 1988	5103
14T_PL_5112.las	NAD83 (National Spatial Reference System 2011)	1116	North American Vertical Datum 1988	5103
14T_PL_5113.las	NAD83 (National Spatial Reference System 2011)	1116	North American Vertical Datum 1988	5103
14T_PL_5114.las	NAD83 (National Spatial Reference System 2011)	1116	North American Vertical Datum 1988	5103
14T_PL_5115.las	NAD83 (National Spatial Reference System 2011)	1116	North American Vertical Datum 1988	5103
14T_PL_5116.las	NAD83 (National Spatial Reference System 2011)	1116	North American Vertical Datum 1988	5103
14T_PL_5117.las	NAD83 (National Spatial Reference System 2011)	1116	North American Vertical Datum 1988	5103
14T_PL_5118.las	NAD83 (National Spatial Reference System 2011)	1116	North American Vertical Datum 1988	5103
14T_PL_5119.las	NAD83 (National Spatial Reference System 2011)	1116	North American Vertical Datum 1988	5103
14T_PL_5120.las	NAD83 (National Spatial Reference System 2011)	1116	North American Vertical Datum 1988	5103

DPH-4 Report on Datums (Tiled Data) - continued

File	Horizontal Datum	EPSG Code	Vertical Datum	EPSG Code
14T_PL_5121.las	NAD83 (National Spatial Reference System 2011)	1116	North American Vertical Datum 1988	5103
14T_PL_5122.las	NAD83 (National Spatial Reference System 2011)	1116	North American Vertical Datum 1988	5103
14T_PL_5123.las	NAD83 (National Spatial Reference System 2011)	1116	North American Vertical Datum 1988	5103
14T_PL_5124.las	NAD83 (National Spatial Reference System 2011)	1116	North American Vertical Datum 1988	5103
14T_PL_5125.las	NAD83 (National Spatial Reference System 2011)	1116	North American Vertical Datum 1988	5103
14T_PL_5126.las	NAD83 (National Spatial Reference System 2011)	1116	North American Vertical Datum 1988	5103
14T_PL_5127.las	NAD83 (National Spatial Reference System 2011)	1116	North American Vertical Datum 1988	5103
14T_PL_5128.las	NAD83 (National Spatial Reference System 2011)	1116	North American Vertical Datum 1988	5103
14T_PL_5129.las	NAD83 (National Spatial Reference System 2011)	1116	North American Vertical Datum 1988	5103
14T_PL_5130.las	NAD83 (National Spatial Reference System 2011)	1116	North American Vertical Datum 1988	5103
14T_PL_5131.las	NAD83 (National Spatial Reference System 2011)	1116	North American Vertical Datum 1988	5103
14T_PL_5132.las	NAD83 (National Spatial Reference System 2011)	1116	North American Vertical Datum 1988	5103
14T_PL_5133.las	NAD83 (National Spatial Reference System 2011)	1116	North American Vertical Datum 1988	5103
14T_PL_5134.las	NAD83 (National Spatial Reference System 2011)	1116	North American Vertical Datum 1988	5103
14T_PL_5135.las	NAD83 (National Spatial Reference System 2011)	1116	North American Vertical Datum 1988	5103
14T_PL_5136.las	NAD83 (National Spatial Reference System 2011)	1116	North American Vertical Datum 1988	5103
14T_PL_5137.las	NAD83 (National Spatial Reference System 2011)	1116	North American Vertical Datum 1988	5103
14T_PL_5138.las	NAD83 (National Spatial Reference System 2011)	1116	North American Vertical Datum 1988	5103
14T_PL_5139.las	NAD83 (National Spatial Reference System 2011)	1116	North American Vertical Datum 1988	5103
14T_PL_5140.las	NAD83 (National Spatial Reference System 2011)	1116	North American Vertical Datum 1988	5103
14T_PL_5141.las	NAD83 (National Spatial Reference System 2011)	1116	North American Vertical Datum 1988	5103
14T_PL_5142.las	NAD83 (National Spatial Reference System 2011)	1116	North American Vertical Datum 1988	5103
14T_PL_5143.las	NAD83 (National Spatial Reference System 2011)	1116	North American Vertical Datum 1988	5103
14T_PL_5144.las	NAD83 (National Spatial Reference System 2011)	1116	North American Vertical Datum 1988	5103
14T_PL_5145.las	NAD83 (National Spatial Reference System 2011)	1116	North American Vertical Datum 1988	5103
14T_PL_5200.las	NAD83 (National Spatial Reference System 2011)	1116	North American Vertical Datum 1988	5103
14T_PL_5201.las	NAD83 (National Spatial Reference System 2011)	1116	North American Vertical Datum 1988	5103
14T_PL_5202.las	NAD83 (National Spatial Reference System 2011)	1116	North American Vertical Datum 1988	5103
14T_PL_5203.las	NAD83 (National Spatial Reference System 2011)	1116	North American Vertical Datum 1988	5103
14T_PL_5204.las	NAD83 (National Spatial Reference System 2011)	1116	North American Vertical Datum 1988	5103
14T_PL_5205.las	NAD83 (National Spatial Reference System 2011)	1116	North American Vertical Datum 1988	5103
14T_PL_5206.las	NAD83 (National Spatial Reference System 2011)	1116	North American Vertical Datum 1988	5103
14T_PL_5207.las	NAD83 (National Spatial Reference System 2011)	1116	North American Vertical Datum 1988	5103
14T_PL_5208.las	NAD83 (National Spatial Reference System 2011)	1116	North American Vertical Datum 1988	5103

DPH-4 Report on Datums (Tiled Data) - continued

File	Horizontal Datum	EPSG Code	Vertical Datum	EPSG Code
14T_PL_5209.las	NAD83 (National Spatial Reference System 2011)	1116	North American Vertical Datum 1988	5103
14T_PL_5210.las	NAD83 (National Spatial Reference System 2011)	1116	North American Vertical Datum 1988	5103
14T_PL_5211.las	NAD83 (National Spatial Reference System 2011)	1116	North American Vertical Datum 1988	5103
14T_PL_5212.las	NAD83 (National Spatial Reference System 2011)	1116	North American Vertical Datum 1988	5103
14T_PL_5213.las	NAD83 (National Spatial Reference System 2011)	1116	North American Vertical Datum 1988	5103
14T_PL_5214.las	NAD83 (National Spatial Reference System 2011)	1116	North American Vertical Datum 1988	5103
14T_PL_5215.las	NAD83 (National Spatial Reference System 2011)	1116	North American Vertical Datum 1988	5103
14T_PL_5216.las	NAD83 (National Spatial Reference System 2011)	1116	North American Vertical Datum 1988	5103
14T_PL_5217.las	NAD83 (National Spatial Reference System 2011)	1116	North American Vertical Datum 1988	5103
14T_PL_5218.las	NAD83 (National Spatial Reference System 2011)	1116	North American Vertical Datum 1988	5103
14T_PL_5219.las	NAD83 (National Spatial Reference System 2011)	1116	North American Vertical Datum 1988	5103
14T_PL_5220.las	NAD83 (National Spatial Reference System 2011)	1116	North American Vertical Datum 1988	5103
14T_PL_5221.las	NAD83 (National Spatial Reference System 2011)	1116	North American Vertical Datum 1988	5103
14T_PL_5222.las	NAD83 (National Spatial Reference System 2011)	1116	North American Vertical Datum 1988	5103
14T_PL_5223.las	NAD83 (National Spatial Reference System 2011)	1116	North American Vertical Datum 1988	5103
14T_PL_5224.las	NAD83 (National Spatial Reference System 2011)	1116	North American Vertical Datum 1988	5103
14T_PL_5225.las	NAD83 (National Spatial Reference System 2011)	1116	North American Vertical Datum 1988	5103
14T_PL_5226.las	NAD83 (National Spatial Reference System 2011)	1116	North American Vertical Datum 1988	5103
14T_PL_5227.las	NAD83 (National Spatial Reference System 2011)	1116	North American Vertical Datum 1988	5103
14T_PL_5228.las	NAD83 (National Spatial Reference System 2011)	1116	North American Vertical Datum 1988	5103
14T_PL_5229.las	NAD83 (National Spatial Reference System 2011)	1116	North American Vertical Datum 1988	5103
14T_PL_5230.las	NAD83 (National Spatial Reference System 2011)	1116	North American Vertical Datum 1988	5103
14T_PL_5231.las	NAD83 (National Spatial Reference System 2011)	1116	North American Vertical Datum 1988	5103
14T_PL_5232.las	NAD83 (National Spatial Reference System 2011)	1116	North American Vertical Datum 1988	5103
14T_PL_5233.las	NAD83 (National Spatial Reference System 2011)	1116	North American Vertical Datum 1988	5103
14T_PL_5234.las	NAD83 (National Spatial Reference System 2011)	1116	North American Vertical Datum 1988	5103
14T_PL_5235.las	NAD83 (National Spatial Reference System 2011)	1116	North American Vertical Datum 1988	5103
14T_PL_5236.las	NAD83 (National Spatial Reference System 2011)	1116	North American Vertical Datum 1988	5103
14T_PL_5237.las	NAD83 (National Spatial Reference System 2011)	1116	North American Vertical Datum 1988	5103
14T_PL_5238.las	NAD83 (National Spatial Reference System 2011)	1116	North American Vertical Datum 1988	5103
14T_PL_5239.las	NAD83 (National Spatial Reference System 2011)	1116	North American Vertical Datum 1988	5103
14T_PL_5240.las	NAD83 (National Spatial Reference System 2011)	1116	North American Vertical Datum 1988	5103
14T_PL_5241.las	NAD83 (National Spatial Reference System 2011)	1116	North American Vertical Datum 1988	5103
14T_PL_5242.las	NAD83 (National Spatial Reference System 2011)	1116	North American Vertical Datum 1988	5103

DPH-4 Report on Datums (Tiled Data) - continued

File	Horizontal Datum	EPSG Code	Vertical Datum	EPSG Code
14T_PL_5243.las	NAD83 (National Spatial Reference System 2011)	1116	North American Vertical Datum 1988	5103
14T_PL_5244.las	NAD83 (National Spatial Reference System 2011)	1116	North American Vertical Datum 1988	5103
14T_PL_5245.las	NAD83 (National Spatial Reference System 2011)	1116	North American Vertical Datum 1988	5103
14T_PL_5300.las	NAD83 (National Spatial Reference System 2011)	1116	North American Vertical Datum 1988	5103
14T_PL_5301.las	NAD83 (National Spatial Reference System 2011)	1116	North American Vertical Datum 1988	5103
14T_PL_5302.las	NAD83 (National Spatial Reference System 2011)	1116	North American Vertical Datum 1988	5103
14T_PL_5303.las	NAD83 (National Spatial Reference System 2011)	1116	North American Vertical Datum 1988	5103
14T_PL_5304.las	NAD83 (National Spatial Reference System 2011)	1116	North American Vertical Datum 1988	5103
14T_PL_5305.las	NAD83 (National Spatial Reference System 2011)	1116	North American Vertical Datum 1988	5103
14T_PL_5306.las	NAD83 (National Spatial Reference System 2011)	1116	North American Vertical Datum 1988	5103
14T_PL_5307.las	NAD83 (National Spatial Reference System 2011)	1116	North American Vertical Datum 1988	5103
14T_PL_5308.las	NAD83 (National Spatial Reference System 2011)	1116	North American Vertical Datum 1988	5103
14T_PL_5309.las	NAD83 (National Spatial Reference System 2011)	1116	North American Vertical Datum 1988	5103
14T_PL_5310.las	NAD83 (National Spatial Reference System 2011)	1116	North American Vertical Datum 1988	5103
14T_PL_5311.las	NAD83 (National Spatial Reference System 2011)	1116	North American Vertical Datum 1988	5103
14T_PL_5312.las	NAD83 (National Spatial Reference System 2011)	1116	North American Vertical Datum 1988	5103
14T_PL_5313.las	NAD83 (National Spatial Reference System 2011)	1116	North American Vertical Datum 1988	5103
14T_PL_5314.las	NAD83 (National Spatial Reference System 2011)	1116	North American Vertical Datum 1988	5103
14T_PL_5315.las	NAD83 (National Spatial Reference System 2011)	1116	North American Vertical Datum 1988	5103
14T_PL_5316.las	NAD83 (National Spatial Reference System 2011)	1116	North American Vertical Datum 1988	5103
14T_PL_5317.las	NAD83 (National Spatial Reference System 2011)	1116	North American Vertical Datum 1988	5103
14T_PL_5318.las	NAD83 (National Spatial Reference System 2011)	1116	North American Vertical Datum 1988	5103
14T_PL_5319.las	NAD83 (National Spatial Reference System 2011)	1116	North American Vertical Datum 1988	5103
14T_PL_5320.las	NAD83 (National Spatial Reference System 2011)	1116	North American Vertical Datum 1988	5103
14T_PL_5321.las	NAD83 (National Spatial Reference System 2011)	1116	North American Vertical Datum 1988	5103
14T_PL_5322.las	NAD83 (National Spatial Reference System 2011)	1116	North American Vertical Datum 1988	5103
14T_PL_5323.las	NAD83 (National Spatial Reference System 2011)	1116	North American Vertical Datum 1988	5103
14T_PL_5324.las	NAD83 (National Spatial Reference System 2011)	1116	North American Vertical Datum 1988	5103
14T_PL_5325.las	NAD83 (National Spatial Reference System 2011)	1116	North American Vertical Datum 1988	5103
14T_PL_5326.las	NAD83 (National Spatial Reference System 2011)	1116	North American Vertical Datum 1988	5103
14T_PL_5327.las	NAD83 (National Spatial Reference System 2011)	1116	North American Vertical Datum 1988	5103
14T_PL_5328.las	NAD83 (National Spatial Reference System 2011)	1116	North American Vertical Datum 1988	5103
14T_PL_5329.las	NAD83 (National Spatial Reference System 2011)	1116	North American Vertical Datum 1988	5103
14T_PL_5330.las	NAD83 (National Spatial Reference System 2011)	1116	North American Vertical Datum 1988	5103

DPH-4 Report on Datums (Tiled Data) - continued

File	Horizontal Datum	EPSG Code	Vertical Datum	EPSG Code
14T_PL_5331.las	NAD83 (National Spatial Reference System 2011)	1116	North American Vertical Datum 1988	5103
14T_PL_5332.las	NAD83 (National Spatial Reference System 2011)	1116	North American Vertical Datum 1988	5103
14T_PL_5333.las	NAD83 (National Spatial Reference System 2011)	1116	North American Vertical Datum 1988	5103
14T_PL_5334.las	NAD83 (National Spatial Reference System 2011)	1116	North American Vertical Datum 1988	5103
14T_PL_5335.las	NAD83 (National Spatial Reference System 2011)	1116	North American Vertical Datum 1988	5103
14T_PL_5336.las	NAD83 (National Spatial Reference System 2011)	1116	North American Vertical Datum 1988	5103
14T_PL_5337.las	NAD83 (National Spatial Reference System 2011)	1116	North American Vertical Datum 1988	5103
14T_PL_5338.las	NAD83 (National Spatial Reference System 2011)	1116	North American Vertical Datum 1988	5103
14T_PL_5339.las	NAD83 (National Spatial Reference System 2011)	1116	North American Vertical Datum 1988	5103
14T_PL_5340.las	NAD83 (National Spatial Reference System 2011)	1116	North American Vertical Datum 1988	5103
14T_PL_5341.las	NAD83 (National Spatial Reference System 2011)	1116	North American Vertical Datum 1988	5103
14T_PL_5342.las	NAD83 (National Spatial Reference System 2011)	1116	North American Vertical Datum 1988	5103
14T_PL_5343.las	NAD83 (National Spatial Reference System 2011)	1116	North American Vertical Datum 1988	5103
14T_PL_5344.las	NAD83 (National Spatial Reference System 2011)	1116	North American Vertical Datum 1988	5103
14T_PL_5345.las	NAD83 (National Spatial Reference System 2011)	1116	North American Vertical Datum 1988	5103
14T_PL_5400.las	NAD83 (National Spatial Reference System 2011)	1116	North American Vertical Datum 1988	5103
14T_PL_5401.las	NAD83 (National Spatial Reference System 2011)	1116	North American Vertical Datum 1988	5103
14T_PL_5402.las	NAD83 (National Spatial Reference System 2011)	1116	North American Vertical Datum 1988	5103
14T_PL_5403.las	NAD83 (National Spatial Reference System 2011)	1116	North American Vertical Datum 1988	5103
14T_PL_5404.las	NAD83 (National Spatial Reference System 2011)	1116	North American Vertical Datum 1988	5103
14T_PL_5405.las	NAD83 (National Spatial Reference System 2011)	1116	North American Vertical Datum 1988	5103
14T_PL_5406.las	NAD83 (National Spatial Reference System 2011)	1116	North American Vertical Datum 1988	5103
14T_PL_5407.las	NAD83 (National Spatial Reference System 2011)	1116	North American Vertical Datum 1988	5103
14T_PL_5408.las	NAD83 (National Spatial Reference System 2011)	1116	North American Vertical Datum 1988	5103
14T_PL_5409.las	NAD83 (National Spatial Reference System 2011)	1116	North American Vertical Datum 1988	5103
14T_PL_5410.las	NAD83 (National Spatial Reference System 2011)	1116	North American Vertical Datum 1988	5103
14T_PL_5411.las	NAD83 (National Spatial Reference System 2011)	1116	North American Vertical Datum 1988	5103
14T_PL_5412.las	NAD83 (National Spatial Reference System 2011)	1116	North American Vertical Datum 1988	5103
14T_PL_5413.las	NAD83 (National Spatial Reference System 2011)	1116	North American Vertical Datum 1988	5103
14T_PL_5414.las	NAD83 (National Spatial Reference System 2011)	1116	North American Vertical Datum 1988	5103
14T_PL_5415.las	NAD83 (National Spatial Reference System 2011)	1116	North American Vertical Datum 1988	5103
14T_PL_5416.las	NAD83 (National Spatial Reference System 2011)	1116	North American Vertical Datum 1988	5103
14T_PL_5417.las	NAD83 (National Spatial Reference System 2011)	1116	North American Vertical Datum 1988	5103
14T_PL_5418.las	NAD83 (National Spatial Reference System 2011)	1116	North American Vertical Datum 1988	5103

DPH-4 Report on Datums (Tiled Data) - continued

File	Horizontal Datum	EPSG Code	Vertical Datum	EPSG Code
14T_PL_5419.las	NAD83 (National Spatial Reference System 2011)	1116	North American Vertical Datum 1988	5103
14T_PL_5420.las	NAD83 (National Spatial Reference System 2011)	1116	North American Vertical Datum 1988	5103
14T_PL_5421.las	NAD83 (National Spatial Reference System 2011)	1116	North American Vertical Datum 1988	5103
14T_PL_5422.las	NAD83 (National Spatial Reference System 2011)	1116	North American Vertical Datum 1988	5103
14T_PL_5423.las	NAD83 (National Spatial Reference System 2011)	1116	North American Vertical Datum 1988	5103
14T_PL_5424.las	NAD83 (National Spatial Reference System 2011)	1116	North American Vertical Datum 1988	5103
14T_PL_5425.las	NAD83 (National Spatial Reference System 2011)	1116	North American Vertical Datum 1988	5103
14T_PL_5426.las	NAD83 (National Spatial Reference System 2011)	1116	North American Vertical Datum 1988	5103
14T_PL_5427.las	NAD83 (National Spatial Reference System 2011)	1116	North American Vertical Datum 1988	5103
14T_PL_5428.las	NAD83 (National Spatial Reference System 2011)	1116	North American Vertical Datum 1988	5103
14T_PL_5429.las	NAD83 (National Spatial Reference System 2011)	1116	North American Vertical Datum 1988	5103
14T_PL_5430.las	NAD83 (National Spatial Reference System 2011)	1116	North American Vertical Datum 1988	5103
14T_PL_5431.las	NAD83 (National Spatial Reference System 2011)	1116	North American Vertical Datum 1988	5103
14T_PL_5432.las	NAD83 (National Spatial Reference System 2011)	1116	North American Vertical Datum 1988	5103
14T_PL_5433.las	NAD83 (National Spatial Reference System 2011)	1116	North American Vertical Datum 1988	5103
14T_PL_5434.las	NAD83 (National Spatial Reference System 2011)	1116	North American Vertical Datum 1988	5103
14T_PL_5435.las	NAD83 (National Spatial Reference System 2011)	1116	North American Vertical Datum 1988	5103
14T_PL_5436.las	NAD83 (National Spatial Reference System 2011)	1116	North American Vertical Datum 1988	5103
14T_PL_5437.las	NAD83 (National Spatial Reference System 2011)	1116	North American Vertical Datum 1988	5103
14T_PL_5438.las	NAD83 (National Spatial Reference System 2011)	1116	North American Vertical Datum 1988	5103
14T_PL_5439.las	NAD83 (National Spatial Reference System 2011)	1116	North American Vertical Datum 1988	5103
14T_PL_5440.las	NAD83 (National Spatial Reference System 2011)	1116	North American Vertical Datum 1988	5103
14T_PL_5441.las	NAD83 (National Spatial Reference System 2011)	1116	North American Vertical Datum 1988	5103
14T_PL_5442.las	NAD83 (National Spatial Reference System 2011)	1116	North American Vertical Datum 1988	5103
14T_PL_5443.las	NAD83 (National Spatial Reference System 2011)	1116	North American Vertical Datum 1988	5103
14T_PL_5444.las	NAD83 (National Spatial Reference System 2011)	1116	North American Vertical Datum 1988	5103
14T_PL_5445.las	NAD83 (National Spatial Reference System 2011)	1116	North American Vertical Datum 1988	5103
14T_PL_5500.las	NAD83 (National Spatial Reference System 2011)	1116	North American Vertical Datum 1988	5103
14T_PL_5501.las	NAD83 (National Spatial Reference System 2011)	1116	North American Vertical Datum 1988	5103
14T_PL_5502.las	NAD83 (National Spatial Reference System 2011)	1116	North American Vertical Datum 1988	5103
14T_PL_5503.las	NAD83 (National Spatial Reference System 2011)	1116	North American Vertical Datum 1988	5103
14T_PL_5504.las	NAD83 (National Spatial Reference System 2011)	1116	North American Vertical Datum 1988	5103
14T_PL_5505.las	NAD83 (National Spatial Reference System 2011)	1116	North American Vertical Datum 1988	5103
14T_PL_5506.las	NAD83 (National Spatial Reference System 2011)	1116	North American Vertical Datum 1988	5103

DPH-4 Report on Datums (Tiled Data) - continued

File	Horizontal Datum	EPSG Code	Vertical Datum	EPSG Code
14T_PL_5507.las	NAD83 (National Spatial Reference System 2011)	1116	North American Vertical Datum 1988	5103
14T_PL_5508.las	NAD83 (National Spatial Reference System 2011)	1116	North American Vertical Datum 1988	5103
14T_PL_5509.las	NAD83 (National Spatial Reference System 2011)	1116	North American Vertical Datum 1988	5103
14T_PL_5510.las	NAD83 (National Spatial Reference System 2011)	1116	North American Vertical Datum 1988	5103
14T_PL_5511.las	NAD83 (National Spatial Reference System 2011)	1116	North American Vertical Datum 1988	5103
14T_PL_5512.las	NAD83 (National Spatial Reference System 2011)	1116	North American Vertical Datum 1988	5103
14T_PL_5513.las	NAD83 (National Spatial Reference System 2011)	1116	North American Vertical Datum 1988	5103
14T_PL_5514.las	NAD83 (National Spatial Reference System 2011)	1116	North American Vertical Datum 1988	5103
14T_PL_5515.las	NAD83 (National Spatial Reference System 2011)	1116	North American Vertical Datum 1988	5103
14T_PL_5516.las	NAD83 (National Spatial Reference System 2011)	1116	North American Vertical Datum 1988	5103
14T_PL_5517.las	NAD83 (National Spatial Reference System 2011)	1116	North American Vertical Datum 1988	5103
14T_PL_5518.las	NAD83 (National Spatial Reference System 2011)	1116	North American Vertical Datum 1988	5103
14T_PL_5519.las	NAD83 (National Spatial Reference System 2011)	1116	North American Vertical Datum 1988	5103
14T_PL_5520.las	NAD83 (National Spatial Reference System 2011)	1116	North American Vertical Datum 1988	5103
14T_PL_5521.las	NAD83 (National Spatial Reference System 2011)	1116	North American Vertical Datum 1988	5103
14T_PL_5522.las	NAD83 (National Spatial Reference System 2011)	1116	North American Vertical Datum 1988	5103
14T_PL_5523.las	NAD83 (National Spatial Reference System 2011)	1116	North American Vertical Datum 1988	5103
14T_PL_5524.las	NAD83 (National Spatial Reference System 2011)	1116	North American Vertical Datum 1988	5103
14T_PL_5525.las	NAD83 (National Spatial Reference System 2011)	1116	North American Vertical Datum 1988	5103
14T_PL_5526.las	NAD83 (National Spatial Reference System 2011)	1116	North American Vertical Datum 1988	5103
14T_PL_5527.las	NAD83 (National Spatial Reference System 2011)	1116	North American Vertical Datum 1988	5103
14T_PL_5528.las	NAD83 (National Spatial Reference System 2011)	1116	North American Vertical Datum 1988	5103
14T_PL_5529.las	NAD83 (National Spatial Reference System 2011)	1116	North American Vertical Datum 1988	5103
14T_PL_5530.las	NAD83 (National Spatial Reference System 2011)	1116	North American Vertical Datum 1988	5103
14T_PL_5531.las	NAD83 (National Spatial Reference System 2011)	1116	North American Vertical Datum 1988	5103
14T_PL_5532.las	NAD83 (National Spatial Reference System 2011)	1116	North American Vertical Datum 1988	5103
14T_PL_5533.las	NAD83 (National Spatial Reference System 2011)	1116	North American Vertical Datum 1988	5103
14T_PL_5534.las	NAD83 (National Spatial Reference System 2011)	1116	North American Vertical Datum 1988	5103
14T_PL_5535.las	NAD83 (National Spatial Reference System 2011)	1116	North American Vertical Datum 1988	5103
14T_PL_5536.las	NAD83 (National Spatial Reference System 2011)	1116	North American Vertical Datum 1988	5103
14T_PL_5537.las	NAD83 (National Spatial Reference System 2011)	1116	North American Vertical Datum 1988	5103
14T_PL_5538.las	NAD83 (National Spatial Reference System 2011)	1116	North American Vertical Datum 1988	5103
14T_PL_5539.las	NAD83 (National Spatial Reference System 2011)	1116	North American Vertical Datum 1988	5103
14T_PL_5540.las	NAD83 (National Spatial Reference System 2011)	1116	North American Vertical Datum 1988	5103

DPH-4 Report on Datums (Tiled Data) - continued

File	Horizontal Datum	EPSG Code	Vertical Datum	EPSG Code
14T_PL_5541.las	NAD83 (National Spatial Reference System 2011)	1116	North American Vertical Datum 1988	5103
14T_PL_5542.las	NAD83 (National Spatial Reference System 2011)	1116	North American Vertical Datum 1988	5103
14T_PL_5543.las	NAD83 (National Spatial Reference System 2011)	1116	North American Vertical Datum 1988	5103
14T_PL_5544.las	NAD83 (National Spatial Reference System 2011)	1116	North American Vertical Datum 1988	5103
14T_PL_5545.las	NAD83 (National Spatial Reference System 2011)	1116	North American Vertical Datum 1988	5103
14T_PL_5600.las	NAD83 (National Spatial Reference System 2011)	1116	North American Vertical Datum 1988	5103
14T_PL_5601.las	NAD83 (National Spatial Reference System 2011)	1116	North American Vertical Datum 1988	5103
14T_PL_5602.las	NAD83 (National Spatial Reference System 2011)	1116	North American Vertical Datum 1988	5103
14T_PL_5603.las	NAD83 (National Spatial Reference System 2011)	1116	North American Vertical Datum 1988	5103
14T_PL_5604.las	NAD83 (National Spatial Reference System 2011)	1116	North American Vertical Datum 1988	5103
14T_PL_5605.las	NAD83 (National Spatial Reference System 2011)	1116	North American Vertical Datum 1988	5103
14T_PL_5606.las	NAD83 (National Spatial Reference System 2011)	1116	North American Vertical Datum 1988	5103
14T_PL_5607.las	NAD83 (National Spatial Reference System 2011)	1116	North American Vertical Datum 1988	5103
14T_PL_5608.las	NAD83 (National Spatial Reference System 2011)	1116	North American Vertical Datum 1988	5103
14T_PL_5609.las	NAD83 (National Spatial Reference System 2011)	1116	North American Vertical Datum 1988	5103
14T_PL_5610.las	NAD83 (National Spatial Reference System 2011)	1116	North American Vertical Datum 1988	5103
14T_PL_5611.las	NAD83 (National Spatial Reference System 2011)	1116	North American Vertical Datum 1988	5103
14T_PL_5612.las	NAD83 (National Spatial Reference System 2011)	1116	North American Vertical Datum 1988	5103
14T_PL_5613.las	NAD83 (National Spatial Reference System 2011)	1116	North American Vertical Datum 1988	5103
14T_PL_5614.las	NAD83 (National Spatial Reference System 2011)	1116	North American Vertical Datum 1988	5103
14T_PL_5615.las	NAD83 (National Spatial Reference System 2011)	1116	North American Vertical Datum 1988	5103
14T_PL_5616.las	NAD83 (National Spatial Reference System 2011)	1116	North American Vertical Datum 1988	5103
14T_PL_5617.las	NAD83 (National Spatial Reference System 2011)	1116	North American Vertical Datum 1988	5103
14T_PL_5618.las	NAD83 (National Spatial Reference System 2011)	1116	North American Vertical Datum 1988	5103
14T_PL_5619.las	NAD83 (National Spatial Reference System 2011)	1116	North American Vertical Datum 1988	5103
14T_PL_5620.las	NAD83 (National Spatial Reference System 2011)	1116	North American Vertical Datum 1988	5103
14T_PL_5621.las	NAD83 (National Spatial Reference System 2011)	1116	North American Vertical Datum 1988	5103
14T_PL_5622.las	NAD83 (National Spatial Reference System 2011)	1116	North American Vertical Datum 1988	5103
14T_PL_5623.las	NAD83 (National Spatial Reference System 2011)	1116	North American Vertical Datum 1988	5103
14T_PL_5624.las	NAD83 (National Spatial Reference System 2011)	1116	North American Vertical Datum 1988	5103
14T_PL_5625.las	NAD83 (National Spatial Reference System 2011)	1116	North American Vertical Datum 1988	5103
14T_PL_5626.las	NAD83 (National Spatial Reference System 2011)	1116	North American Vertical Datum 1988	5103
14T_PL_5627.las	NAD83 (National Spatial Reference System 2011)	1116	North American Vertical Datum 1988	5103
14T_PL_5628.las	NAD83 (National Spatial Reference System 2011)	1116	North American Vertical Datum 1988	5103

DPH-4 Report on Datums (Tiled Data) - continued

File	Horizontal Datum	EPSG Code	Vertical Datum	EPSG Code
14T_PL_5629.las	NAD83 (National Spatial Reference System 2011)	1116	North American Vertical Datum 1988	5103
14T_PL_5630.las	NAD83 (National Spatial Reference System 2011)	1116	North American Vertical Datum 1988	5103
14T_PL_5631.las	NAD83 (National Spatial Reference System 2011)	1116	North American Vertical Datum 1988	5103
14T_PL_5632.las	NAD83 (National Spatial Reference System 2011)	1116	North American Vertical Datum 1988	5103
14T_PL_5633.las	NAD83 (National Spatial Reference System 2011)	1116	North American Vertical Datum 1988	5103
14T_PL_5634.las	NAD83 (National Spatial Reference System 2011)	1116	North American Vertical Datum 1988	5103
14T_PL_5635.las	NAD83 (National Spatial Reference System 2011)	1116	North American Vertical Datum 1988	5103
14T_PL_5636.las	NAD83 (National Spatial Reference System 2011)	1116	North American Vertical Datum 1988	5103
14T_PL_5637.las	NAD83 (National Spatial Reference System 2011)	1116	North American Vertical Datum 1988	5103
14T_PL_5638.las	NAD83 (National Spatial Reference System 2011)	1116	North American Vertical Datum 1988	5103
14T_PL_5639.las	NAD83 (National Spatial Reference System 2011)	1116	North American Vertical Datum 1988	5103
14T_PL_5640.las	NAD83 (National Spatial Reference System 2011)	1116	North American Vertical Datum 1988	5103
14T_PL_5641.las	NAD83 (National Spatial Reference System 2011)	1116	North American Vertical Datum 1988	5103
14T_PL_5642.las	NAD83 (National Spatial Reference System 2011)	1116	North American Vertical Datum 1988	5103
14T_PL_5643.las	NAD83 (National Spatial Reference System 2011)	1116	North American Vertical Datum 1988	5103
14T_PL_5644.las	NAD83 (National Spatial Reference System 2011)	1116	North American Vertical Datum 1988	5103
14T_PL_5645.las	NAD83 (National Spatial Reference System 2011)	1116	North American Vertical Datum 1988	5103
14T_PL_5700.las	NAD83 (National Spatial Reference System 2011)	1116	North American Vertical Datum 1988	5103
14T_PL_5701.las	NAD83 (National Spatial Reference System 2011)	1116	North American Vertical Datum 1988	5103
14T_PL_5702.las	NAD83 (National Spatial Reference System 2011)	1116	North American Vertical Datum 1988	5103
14T_PL_5703.las	NAD83 (National Spatial Reference System 2011)	1116	North American Vertical Datum 1988	5103
14T_PL_5704.las	NAD83 (National Spatial Reference System 2011)	1116	North American Vertical Datum 1988	5103
14T_PL_5705.las	NAD83 (National Spatial Reference System 2011)	1116	North American Vertical Datum 1988	5103
14T_PL_5706.las	NAD83 (National Spatial Reference System 2011)	1116	North American Vertical Datum 1988	5103
14T_PL_5707.las	NAD83 (National Spatial Reference System 2011)	1116	North American Vertical Datum 1988	5103
14T_PL_5708.las	NAD83 (National Spatial Reference System 2011)	1116	North American Vertical Datum 1988	5103
14T_PL_5709.las	NAD83 (National Spatial Reference System 2011)	1116	North American Vertical Datum 1988	5103
14T_PL_5710.las	NAD83 (National Spatial Reference System 2011)	1116	North American Vertical Datum 1988	5103
14T_PL_5711.las	NAD83 (National Spatial Reference System 2011)	1116	North American Vertical Datum 1988	5103
14T_PL_5712.las	NAD83 (National Spatial Reference System 2011)	1116	North American Vertical Datum 1988	5103
14T_PL_5713.las	NAD83 (National Spatial Reference System 2011)	1116	North American Vertical Datum 1988	5103
14T_PL_5714.las	NAD83 (National Spatial Reference System 2011)	1116	North American Vertical Datum 1988	5103
14T_PL_5715.las	NAD83 (National Spatial Reference System 2011)	1116	North American Vertical Datum 1988	5103
14T_PL_5716.las	NAD83 (National Spatial Reference System 2011)	1116	North American Vertical Datum 1988	5103

DPH-4 Report on Datums (Tiled Data) - continued

File	Horizontal Datum	EPSG Code	Vertical Datum	EPSG Code
14T_PL_5717.las	NAD83 (National Spatial Reference System 2011)	1116	North American Vertical Datum 1988	5103
14T_PL_5718.las	NAD83 (National Spatial Reference System 2011)	1116	North American Vertical Datum 1988	5103
14T_PL_5719.las	NAD83 (National Spatial Reference System 2011)	1116	North American Vertical Datum 1988	5103
14T_PL_5720.las	NAD83 (National Spatial Reference System 2011)	1116	North American Vertical Datum 1988	5103
14T_PL_5721.las	NAD83 (National Spatial Reference System 2011)	1116	North American Vertical Datum 1988	5103
14T_PL_5722.las	NAD83 (National Spatial Reference System 2011)	1116	North American Vertical Datum 1988	5103
14T_PL_5723.las	NAD83 (National Spatial Reference System 2011)	1116	North American Vertical Datum 1988	5103
14T_PL_5724.las	NAD83 (National Spatial Reference System 2011)	1116	North American Vertical Datum 1988	5103
14T_PL_5725.las	NAD83 (National Spatial Reference System 2011)	1116	North American Vertical Datum 1988	5103
14T_PL_5726.las	NAD83 (National Spatial Reference System 2011)	1116	North American Vertical Datum 1988	5103
14T_PL_5727.las	NAD83 (National Spatial Reference System 2011)	1116	North American Vertical Datum 1988	5103
14T_PL_5728.las	NAD83 (National Spatial Reference System 2011)	1116	North American Vertical Datum 1988	5103
14T_PL_5729.las	NAD83 (National Spatial Reference System 2011)	1116	North American Vertical Datum 1988	5103
14T_PL_5730.las	NAD83 (National Spatial Reference System 2011)	1116	North American Vertical Datum 1988	5103
14T_PL_5731.las	NAD83 (National Spatial Reference System 2011)	1116	North American Vertical Datum 1988	5103
14T_PL_5732.las	NAD83 (National Spatial Reference System 2011)	1116	North American Vertical Datum 1988	5103
14T_PL_5733.las	NAD83 (National Spatial Reference System 2011)	1116	North American Vertical Datum 1988	5103
14T_PL_5734.las	NAD83 (National Spatial Reference System 2011)	1116	North American Vertical Datum 1988	5103
14T_PL_5735.las	NAD83 (National Spatial Reference System 2011)	1116	North American Vertical Datum 1988	5103
14T_PL_5736.las	NAD83 (National Spatial Reference System 2011)	1116	North American Vertical Datum 1988	5103
14T_PL_5737.las	NAD83 (National Spatial Reference System 2011)	1116	North American Vertical Datum 1988	5103
14T_PL_5738.las	NAD83 (National Spatial Reference System 2011)	1116	North American Vertical Datum 1988	5103
14T_PL_5739.las	NAD83 (National Spatial Reference System 2011)	1116	North American Vertical Datum 1988	5103
14T_PL_5740.las	NAD83 (National Spatial Reference System 2011)	1116	North American Vertical Datum 1988	5103
14T_PL_5741.las	NAD83 (National Spatial Reference System 2011)	1116	North American Vertical Datum 1988	5103
14T_PL_5742.las	NAD83 (National Spatial Reference System 2011)	1116	North American Vertical Datum 1988	5103
14T_PL_5743.las	NAD83 (National Spatial Reference System 2011)	1116	North American Vertical Datum 1988	5103
14T_PL_5744.las	NAD83 (National Spatial Reference System 2011)	1116	North American Vertical Datum 1988	5103
14T_PL_5745.las	NAD83 (National Spatial Reference System 2011)	1116	North American Vertical Datum 1988	5103
14T_PL_5800.las	NAD83 (National Spatial Reference System 2011)	1116	North American Vertical Datum 1988	5103
14T_PL_5801.las	NAD83 (National Spatial Reference System 2011)	1116	North American Vertical Datum 1988	5103
14T_PL_5802.las	NAD83 (National Spatial Reference System 2011)	1116	North American Vertical Datum 1988	5103
14T_PL_5803.las	NAD83 (National Spatial Reference System 2011)	1116	North American Vertical Datum 1988	5103
14T_PL_5804.las	NAD83 (National Spatial Reference System 2011)	1116	North American Vertical Datum 1988	5103

DPH-4 Report on Datums (Tiled Data) - continued

File	Horizontal Datum	EPSG Code	Vertical Datum	EPSG Code
14T_PL_5805.las	NAD83 (National Spatial Reference System 2011)	1116	North American Vertical Datum 1988	5103
14T_PL_5806.las	NAD83 (National Spatial Reference System 2011)	1116	North American Vertical Datum 1988	5103
14T_PL_5807.las	NAD83 (National Spatial Reference System 2011)	1116	North American Vertical Datum 1988	5103
14T_PL_5808.las	NAD83 (National Spatial Reference System 2011)	1116	North American Vertical Datum 1988	5103
14T_PL_5809.las	NAD83 (National Spatial Reference System 2011)	1116	North American Vertical Datum 1988	5103
14T_PL_5810.las	NAD83 (National Spatial Reference System 2011)	1116	North American Vertical Datum 1988	5103
14T_PL_5811.las	NAD83 (National Spatial Reference System 2011)	1116	North American Vertical Datum 1988	5103
14T_PL_5812.las	NAD83 (National Spatial Reference System 2011)	1116	North American Vertical Datum 1988	5103
14T_PL_5813.las	NAD83 (National Spatial Reference System 2011)	1116	North American Vertical Datum 1988	5103
14T_PL_5814.las	NAD83 (National Spatial Reference System 2011)	1116	North American Vertical Datum 1988	5103
14T_PL_5815.las	NAD83 (National Spatial Reference System 2011)	1116	North American Vertical Datum 1988	5103
14T_PL_5816.las	NAD83 (National Spatial Reference System 2011)	1116	North American Vertical Datum 1988	5103
14T_PL_5817.las	NAD83 (National Spatial Reference System 2011)	1116	North American Vertical Datum 1988	5103
14T_PL_5818.las	NAD83 (National Spatial Reference System 2011)	1116	North American Vertical Datum 1988	5103
14T_PL_5819.las	NAD83 (National Spatial Reference System 2011)	1116	North American Vertical Datum 1988	5103
14T_PL_5820.las	NAD83 (National Spatial Reference System 2011)	1116	North American Vertical Datum 1988	5103
14T_PL_5821.las	NAD83 (National Spatial Reference System 2011)	1116	North American Vertical Datum 1988	5103
14T_PL_5822.las	NAD83 (National Spatial Reference System 2011)	1116	North American Vertical Datum 1988	5103
14T_PL_5823.las	NAD83 (National Spatial Reference System 2011)	1116	North American Vertical Datum 1988	5103
14T_PL_5824.las	NAD83 (National Spatial Reference System 2011)	1116	North American Vertical Datum 1988	5103
14T_PL_5825.las	NAD83 (National Spatial Reference System 2011)	1116	North American Vertical Datum 1988	5103
14T_PL_5826.las	NAD83 (National Spatial Reference System 2011)	1116	North American Vertical Datum 1988	5103
14T_PL_5827.las	NAD83 (National Spatial Reference System 2011)	1116	North American Vertical Datum 1988	5103
14T_PL_5828.las	NAD83 (National Spatial Reference System 2011)	1116	North American Vertical Datum 1988	5103
14T_PL_5829.las	NAD83 (National Spatial Reference System 2011)	1116	North American Vertical Datum 1988	5103
14T_PL_5830.las	NAD83 (National Spatial Reference System 2011)	1116	North American Vertical Datum 1988	5103
14T_PL_5831.las	NAD83 (National Spatial Reference System 2011)	1116	North American Vertical Datum 1988	5103
14T_PL_5832.las	NAD83 (National Spatial Reference System 2011)	1116	North American Vertical Datum 1988	5103
14T_PL_5833.las	NAD83 (National Spatial Reference System 2011)	1116	North American Vertical Datum 1988	5103
14T_PL_5834.las	NAD83 (National Spatial Reference System 2011)	1116	North American Vertical Datum 1988	5103
14T_PL_5835.las	NAD83 (National Spatial Reference System 2011)	1116	North American Vertical Datum 1988	5103
14T_PL_5836.las	NAD83 (National Spatial Reference System 2011)	1116	North American Vertical Datum 1988	5103
14T_PL_5837.las	NAD83 (National Spatial Reference System 2011)	1116	North American Vertical Datum 1988	5103
14T_PL_5838.las	NAD83 (National Spatial Reference System 2011)	1116	North American Vertical Datum 1988	5103

DPH-4 Report on Datums (Tiled Data) - continued

File	Horizontal Datum	EPSG Code	Vertical Datum	EPSG Code
14T_PL_5839.las	NAD83 (National Spatial Reference System 2011)	1116	North American Vertical Datum 1988	5103
14T_PL_5840.las	NAD83 (National Spatial Reference System 2011)	1116	North American Vertical Datum 1988	5103
14T_PL_5841.las	NAD83 (National Spatial Reference System 2011)	1116	North American Vertical Datum 1988	5103
14T_PL_5842.las	NAD83 (National Spatial Reference System 2011)	1116	North American Vertical Datum 1988	5103
14T_PL_5843.las	NAD83 (National Spatial Reference System 2011)	1116	North American Vertical Datum 1988	5103
14T_PL_5844.las	NAD83 (National Spatial Reference System 2011)	1116	North American Vertical Datum 1988	5103
14T_PL_5845.las	NAD83 (National Spatial Reference System 2011)	1116	North American Vertical Datum 1988	5103
14T_PL_5900.las	NAD83 (National Spatial Reference System 2011)	1116	North American Vertical Datum 1988	5103
14T_PL_5901.las	NAD83 (National Spatial Reference System 2011)	1116	North American Vertical Datum 1988	5103
14T_PL_5902.las	NAD83 (National Spatial Reference System 2011)	1116	North American Vertical Datum 1988	5103
14T_PL_5903.las	NAD83 (National Spatial Reference System 2011)	1116	North American Vertical Datum 1988	5103
14T_PL_5904.las	NAD83 (National Spatial Reference System 2011)	1116	North American Vertical Datum 1988	5103
14T_PL_5905.las	NAD83 (National Spatial Reference System 2011)	1116	North American Vertical Datum 1988	5103
14T_PL_5906.las	NAD83 (National Spatial Reference System 2011)	1116	North American Vertical Datum 1988	5103
14T_PL_5907.las	NAD83 (National Spatial Reference System 2011)	1116	North American Vertical Datum 1988	5103
14T_PL_5908.las	NAD83 (National Spatial Reference System 2011)	1116	North American Vertical Datum 1988	5103
14T_PL_5909.las	NAD83 (National Spatial Reference System 2011)	1116	North American Vertical Datum 1988	5103
14T_PL_5910.las	NAD83 (National Spatial Reference System 2011)	1116	North American Vertical Datum 1988	5103
14T_PL_5911.las	NAD83 (National Spatial Reference System 2011)	1116	North American Vertical Datum 1988	5103
14T_PL_5912.las	NAD83 (National Spatial Reference System 2011)	1116	North American Vertical Datum 1988	5103
14T_PL_5913.las	NAD83 (National Spatial Reference System 2011)	1116	North American Vertical Datum 1988	5103
14T_PL_5914.las	NAD83 (National Spatial Reference System 2011)	1116	North American Vertical Datum 1988	5103
14T_PL_5915.las	NAD83 (National Spatial Reference System 2011)	1116	North American Vertical Datum 1988	5103
14T_PL_5916.las	NAD83 (National Spatial Reference System 2011)	1116	North American Vertical Datum 1988	5103
14T_PL_5917.las	NAD83 (National Spatial Reference System 2011)	1116	North American Vertical Datum 1988	5103
14T_PL_5918.las	NAD83 (National Spatial Reference System 2011)	1116	North American Vertical Datum 1988	5103
14T_PL_5919.las	NAD83 (National Spatial Reference System 2011)	1116	North American Vertical Datum 1988	5103
14T_PL_5920.las	NAD83 (National Spatial Reference System 2011)	1116	North American Vertical Datum 1988	5103
14T_PL_5921.las	NAD83 (National Spatial Reference System 2011)	1116	North American Vertical Datum 1988	5103
14T_PL_5922.las	NAD83 (National Spatial Reference System 2011)	1116	North American Vertical Datum 1988	5103
14T_PL_5923.las	NAD83 (National Spatial Reference System 2011)	1116	North American Vertical Datum 1988	5103
14T_PL_5924.las	NAD83 (National Spatial Reference System 2011)	1116	North American Vertical Datum 1988	5103
14T_PL_5925.las	NAD83 (National Spatial Reference System 2011)	1116	North American Vertical Datum 1988	5103
14T_PL_5926.las	NAD83 (National Spatial Reference System 2011)	1116	North American Vertical Datum 1988	5103

DPH-4 Report on Datums (Tiled Data) - continued

File	Horizontal Datum	EPSG Code	Vertical Datum	EPSG Code
14T_PL_5927.las	NAD83 (National Spatial Reference System 2011)	1116	North American Vertical Datum 1988	5103
14T_PL_5928.las	NAD83 (National Spatial Reference System 2011)	1116	North American Vertical Datum 1988	5103
14T_PL_5929.las	NAD83 (National Spatial Reference System 2011)	1116	North American Vertical Datum 1988	5103
14T_PL_5930.las	NAD83 (National Spatial Reference System 2011)	1116	North American Vertical Datum 1988	5103
14T_PL_5931.las	NAD83 (National Spatial Reference System 2011)	1116	North American Vertical Datum 1988	5103
14T_PL_5932.las	NAD83 (National Spatial Reference System 2011)	1116	North American Vertical Datum 1988	5103
14T_PL_5933.las	NAD83 (National Spatial Reference System 2011)	1116	North American Vertical Datum 1988	5103
14T_PL_5934.las	NAD83 (National Spatial Reference System 2011)	1116	North American Vertical Datum 1988	5103
14T_PL_5935.las	NAD83 (National Spatial Reference System 2011)	1116	North American Vertical Datum 1988	5103
14T_PL_5936.las	NAD83 (National Spatial Reference System 2011)	1116	North American Vertical Datum 1988	5103
14T_PL_5937.las	NAD83 (National Spatial Reference System 2011)	1116	North American Vertical Datum 1988	5103
14T_PL_5938.las	NAD83 (National Spatial Reference System 2011)	1116	North American Vertical Datum 1988	5103
14T_PL_5939.las	NAD83 (National Spatial Reference System 2011)	1116	North American Vertical Datum 1988	5103
14T_PL_5940.las	NAD83 (National Spatial Reference System 2011)	1116	North American Vertical Datum 1988	5103
14T_PL_5941.las	NAD83 (National Spatial Reference System 2011)	1116	North American Vertical Datum 1988	5103
14T_PL_5942.las	NAD83 (National Spatial Reference System 2011)	1116	North American Vertical Datum 1988	5103
14T_PL_5943.las	NAD83 (National Spatial Reference System 2011)	1116	North American Vertical Datum 1988	5103
14T_PL_5944.las	NAD83 (National Spatial Reference System 2011)	1116	North American Vertical Datum 1988	5103
14T_PL_5945.las	NAD83 (National Spatial Reference System 2011)	1116	North American Vertical Datum 1988	5103
14T_PL_6000.las	NAD83 (National Spatial Reference System 2011)	1116	North American Vertical Datum 1988	5103
14T_PL_6001.las	NAD83 (National Spatial Reference System 2011)	1116	North American Vertical Datum 1988	5103
14T_PL_6002.las	NAD83 (National Spatial Reference System 2011)	1116	North American Vertical Datum 1988	5103
14T_PL_6003.las	NAD83 (National Spatial Reference System 2011)	1116	North American Vertical Datum 1988	5103
14T_PL_6004.las	NAD83 (National Spatial Reference System 2011)	1116	North American Vertical Datum 1988	5103
14T_PL_6005.las	NAD83 (National Spatial Reference System 2011)	1116	North American Vertical Datum 1988	5103
14T_PL_6006.las	NAD83 (National Spatial Reference System 2011)	1116	North American Vertical Datum 1988	5103
14T_PL_6007.las	NAD83 (National Spatial Reference System 2011)	1116	North American Vertical Datum 1988	5103
14T_PL_6008.las	NAD83 (National Spatial Reference System 2011)	1116	North American Vertical Datum 1988	5103
14T_PL_6009.las	NAD83 (National Spatial Reference System 2011)	1116	North American Vertical Datum 1988	5103
14T_PL_6010.las	NAD83 (National Spatial Reference System 2011)	1116	North American Vertical Datum 1988	5103
14T_PL_6011.las	NAD83 (National Spatial Reference System 2011)	1116	North American Vertical Datum 1988	5103
14T_PL_6012.las	NAD83 (National Spatial Reference System 2011)	1116	North American Vertical Datum 1988	5103
14T_PL_6013.las	NAD83 (National Spatial Reference System 2011)	1116	North American Vertical Datum 1988	5103
14T_PL_6014.las	NAD83 (National Spatial Reference System 2011)	1116	North American Vertical Datum 1988	5103

DPH-4 Report on Datums (Tiled Data) - continued

File	Horizontal Datum	EPSG Code	Vertical Datum	EPSG Code
14T_PL_6015.las	NAD83 (National Spatial Reference System 2011)	1116	North American Vertical Datum 1988	5103
14T_PL_6016.las	NAD83 (National Spatial Reference System 2011)	1116	North American Vertical Datum 1988	5103
14T_PL_6017.las	NAD83 (National Spatial Reference System 2011)	1116	North American Vertical Datum 1988	5103
14T_PL_6018.las	NAD83 (National Spatial Reference System 2011)	1116	North American Vertical Datum 1988	5103
14T_PL_6019.las	NAD83 (National Spatial Reference System 2011)	1116	North American Vertical Datum 1988	5103
14T_PL_6020.las	NAD83 (National Spatial Reference System 2011)	1116	North American Vertical Datum 1988	5103
14T_PL_6021.las	NAD83 (National Spatial Reference System 2011)	1116	North American Vertical Datum 1988	5103
14T_PL_6022.las	NAD83 (National Spatial Reference System 2011)	1116	North American Vertical Datum 1988	5103
14T_PL_6023.las	NAD83 (National Spatial Reference System 2011)	1116	North American Vertical Datum 1988	5103
14T_PL_6024.las	NAD83 (National Spatial Reference System 2011)	1116	North American Vertical Datum 1988	5103
14T_PL_6025.las	NAD83 (National Spatial Reference System 2011)	1116	North American Vertical Datum 1988	5103
14T_PL_6026.las	NAD83 (National Spatial Reference System 2011)	1116	North American Vertical Datum 1988	5103
14T_PL_6027.las	NAD83 (National Spatial Reference System 2011)	1116	North American Vertical Datum 1988	5103
14T_PL_6028.las	NAD83 (National Spatial Reference System 2011)	1116	North American Vertical Datum 1988	5103
14T_PL_6029.las	NAD83 (National Spatial Reference System 2011)	1116	North American Vertical Datum 1988	5103
14T_PL_6030.las	NAD83 (National Spatial Reference System 2011)	1116	North American Vertical Datum 1988	5103
14T_PL_6031.las	NAD83 (National Spatial Reference System 2011)	1116	North American Vertical Datum 1988	5103
14T_PL_6032.las	NAD83 (National Spatial Reference System 2011)	1116	North American Vertical Datum 1988	5103
14T_PL_6033.las	NAD83 (National Spatial Reference System 2011)	1116	North American Vertical Datum 1988	5103
14T_PL_6034.las	NAD83 (National Spatial Reference System 2011)	1116	North American Vertical Datum 1988	5103
14T_PL_6035.las	NAD83 (National Spatial Reference System 2011)	1116	North American Vertical Datum 1988	5103
14T_PL_6036.las	NAD83 (National Spatial Reference System 2011)	1116	North American Vertical Datum 1988	5103
14T_PL_6037.las	NAD83 (National Spatial Reference System 2011)	1116	North American Vertical Datum 1988	5103
14T_PL_6038.las	NAD83 (National Spatial Reference System 2011)	1116	North American Vertical Datum 1988	5103
14T_PL_6039.las	NAD83 (National Spatial Reference System 2011)	1116	North American Vertical Datum 1988	5103
14T_PL_6040.las	NAD83 (National Spatial Reference System 2011)	1116	North American Vertical Datum 1988	5103
14T_PL_6041.las	NAD83 (National Spatial Reference System 2011)	1116	North American Vertical Datum 1988	5103
14T_PL_6042.las	NAD83 (National Spatial Reference System 2011)	1116	North American Vertical Datum 1988	5103
14T_PL_6043.las	NAD83 (National Spatial Reference System 2011)	1116	North American Vertical Datum 1988	5103
14T_PL_6044.las	NAD83 (National Spatial Reference System 2011)	1116	North American Vertical Datum 1988	5103
14T_PL_6045.las	NAD83 (National Spatial Reference System 2011)	1116	North American Vertical Datum 1988	5103
14T_PL_6100.las	NAD83 (National Spatial Reference System 2011)	1116	North American Vertical Datum 1988	5103
14T_PL_6101.las	NAD83 (National Spatial Reference System 2011)	1116	North American Vertical Datum 1988	5103
14T_PL_6102.las	NAD83 (National Spatial Reference System 2011)	1116	North American Vertical Datum 1988	5103

DPH-4 Report on Datums (Tiled Data) - continued

File	Horizontal Datum	EPSG Code	Vertical Datum	EPSG Code
14T_PL_6103.las	NAD83 (National Spatial Reference System 2011)	1116	North American Vertical Datum 1988	5103
14T_PL_6104.las	NAD83 (National Spatial Reference System 2011)	1116	North American Vertical Datum 1988	5103
14T_PL_6105.las	NAD83 (National Spatial Reference System 2011)	1116	North American Vertical Datum 1988	5103
14T_PL_6106.las	NAD83 (National Spatial Reference System 2011)	1116	North American Vertical Datum 1988	5103
14T_PL_6107.las	NAD83 (National Spatial Reference System 2011)	1116	North American Vertical Datum 1988	5103
14T_PL_6108.las	NAD83 (National Spatial Reference System 2011)	1116	North American Vertical Datum 1988	5103
14T_PL_6109.las	NAD83 (National Spatial Reference System 2011)	1116	North American Vertical Datum 1988	5103
14T_PL_6110.las	NAD83 (National Spatial Reference System 2011)	1116	North American Vertical Datum 1988	5103
14T_PL_6111.las	NAD83 (National Spatial Reference System 2011)	1116	North American Vertical Datum 1988	5103
14T_PL_6112.las	NAD83 (National Spatial Reference System 2011)	1116	North American Vertical Datum 1988	5103
14T_PL_6113.las	NAD83 (National Spatial Reference System 2011)	1116	North American Vertical Datum 1988	5103
14T_PL_6114.las	NAD83 (National Spatial Reference System 2011)	1116	North American Vertical Datum 1988	5103
14T_PL_6115.las	NAD83 (National Spatial Reference System 2011)	1116	North American Vertical Datum 1988	5103
14T_PL_6116.las	NAD83 (National Spatial Reference System 2011)	1116	North American Vertical Datum 1988	5103
14T_PL_6117.las	NAD83 (National Spatial Reference System 2011)	1116	North American Vertical Datum 1988	5103
14T_PL_6118.las	NAD83 (National Spatial Reference System 2011)	1116	North American Vertical Datum 1988	5103
14T_PL_6119.las	NAD83 (National Spatial Reference System 2011)	1116	North American Vertical Datum 1988	5103
14T_PL_6120.las	NAD83 (National Spatial Reference System 2011)	1116	North American Vertical Datum 1988	5103
14T_PL_6121.las	NAD83 (National Spatial Reference System 2011)	1116	North American Vertical Datum 1988	5103
14T_PL_6122.las	NAD83 (National Spatial Reference System 2011)	1116	North American Vertical Datum 1988	5103
14T_PL_6123.las	NAD83 (National Spatial Reference System 2011)	1116	North American Vertical Datum 1988	5103
14T_PL_6124.las	NAD83 (National Spatial Reference System 2011)	1116	North American Vertical Datum 1988	5103
14T_PL_6125.las	NAD83 (National Spatial Reference System 2011)	1116	North American Vertical Datum 1988	5103
14T_PL_6126.las	NAD83 (National Spatial Reference System 2011)	1116	North American Vertical Datum 1988	5103
14T_PL_6127.las	NAD83 (National Spatial Reference System 2011)	1116	North American Vertical Datum 1988	5103
14T_PL_6128.las	NAD83 (National Spatial Reference System 2011)	1116	North American Vertical Datum 1988	5103
14T_PL_6129.las	NAD83 (National Spatial Reference System 2011)	1116	North American Vertical Datum 1988	5103
14T_PL_6130.las	NAD83 (National Spatial Reference System 2011)	1116	North American Vertical Datum 1988	5103
14T_PL_6131.las	NAD83 (National Spatial Reference System 2011)	1116	North American Vertical Datum 1988	5103
14T_PL_6132.las	NAD83 (National Spatial Reference System 2011)	1116	North American Vertical Datum 1988	5103
14T_PL_6133.las	NAD83 (National Spatial Reference System 2011)	1116	North American Vertical Datum 1988	5103
14T_PL_6134.las	NAD83 (National Spatial Reference System 2011)	1116	North American Vertical Datum 1988	5103
14T_PL_6135.las	NAD83 (National Spatial Reference System 2011)	1116	North American Vertical Datum 1988	5103
14T_PL_6136.las	NAD83 (National Spatial Reference System 2011)	1116	North American Vertical Datum 1988	5103

DPH-4 Report on Datums (Tiled Data) - continued

File	Horizontal Datum	EPSG Code	Vertical Datum	EPSG Code
14T_PL_6137.las	NAD83 (National Spatial Reference System 2011)	1116	North American Vertical Datum 1988	5103
14T_PL_6138.las	NAD83 (National Spatial Reference System 2011)	1116	North American Vertical Datum 1988	5103
14T_PL_6139.las	NAD83 (National Spatial Reference System 2011)	1116	North American Vertical Datum 1988	5103
14T_PL_6140.las	NAD83 (National Spatial Reference System 2011)	1116	North American Vertical Datum 1988	5103
14T_PL_6141.las	NAD83 (National Spatial Reference System 2011)	1116	North American Vertical Datum 1988	5103
14T_PL_6142.las	NAD83 (National Spatial Reference System 2011)	1116	North American Vertical Datum 1988	5103
14T_PL_6143.las	NAD83 (National Spatial Reference System 2011)	1116	North American Vertical Datum 1988	5103
14T_PL_6144.las	NAD83 (National Spatial Reference System 2011)	1116	North American Vertical Datum 1988	5103
14T_PL_6145.las	NAD83 (National Spatial Reference System 2011)	1116	North American Vertical Datum 1988	5103
14T_PL_6200.las	NAD83 (National Spatial Reference System 2011)	1116	North American Vertical Datum 1988	5103
14T_PL_6201.las	NAD83 (National Spatial Reference System 2011)	1116	North American Vertical Datum 1988	5103
14T_PL_6202.las	NAD83 (National Spatial Reference System 2011)	1116	North American Vertical Datum 1988	5103
14T_PL_6203.las	NAD83 (National Spatial Reference System 2011)	1116	North American Vertical Datum 1988	5103
14T_PL_6204.las	NAD83 (National Spatial Reference System 2011)	1116	North American Vertical Datum 1988	5103
14T_PL_6205.las	NAD83 (National Spatial Reference System 2011)	1116	North American Vertical Datum 1988	5103
14T_PL_6206.las	NAD83 (National Spatial Reference System 2011)	1116	North American Vertical Datum 1988	5103
14T_PL_6207.las	NAD83 (National Spatial Reference System 2011)	1116	North American Vertical Datum 1988	5103
14T_PL_6208.las	NAD83 (National Spatial Reference System 2011)	1116	North American Vertical Datum 1988	5103
14T_PL_6209.las	NAD83 (National Spatial Reference System 2011)	1116	North American Vertical Datum 1988	5103
14T_PL_6210.las	NAD83 (National Spatial Reference System 2011)	1116	North American Vertical Datum 1988	5103
14T_PL_6211.las	NAD83 (National Spatial Reference System 2011)	1116	North American Vertical Datum 1988	5103
14T_PL_6212.las	NAD83 (National Spatial Reference System 2011)	1116	North American Vertical Datum 1988	5103
14T_PL_6213.las	NAD83 (National Spatial Reference System 2011)	1116	North American Vertical Datum 1988	5103
14T_PL_6214.las	NAD83 (National Spatial Reference System 2011)	1116	North American Vertical Datum 1988	5103
14T_PL_6215.las	NAD83 (National Spatial Reference System 2011)	1116	North American Vertical Datum 1988	5103
14T_PL_6216.las	NAD83 (National Spatial Reference System 2011)	1116	North American Vertical Datum 1988	5103
14T_PL_6217.las	NAD83 (National Spatial Reference System 2011)	1116	North American Vertical Datum 1988	5103
14T_PL_6218.las	NAD83 (National Spatial Reference System 2011)	1116	North American Vertical Datum 1988	5103
14T_PL_6219.las	NAD83 (National Spatial Reference System 2011)	1116	North American Vertical Datum 1988	5103
14T_PL_6220.las	NAD83 (National Spatial Reference System 2011)	1116	North American Vertical Datum 1988	5103
14T_PL_6221.las	NAD83 (National Spatial Reference System 2011)	1116	North American Vertical Datum 1988	5103
14T_PL_6222.las	NAD83 (National Spatial Reference System 2011)	1116	North American Vertical Datum 1988	5103
14T_PL_6223.las	NAD83 (National Spatial Reference System 2011)	1116	North American Vertical Datum 1988	5103
14T_PL_6224.las	NAD83 (National Spatial Reference System 2011)	1116	North American Vertical Datum 1988	5103

DPH-4 Report on Datums (Tiled Data) - continued

File	Horizontal Datum	EPSG Code	Vertical Datum	EPSG Code
14T_PL_6225.las	NAD83 (National Spatial Reference System 2011)	1116	North American Vertical Datum 1988	5103
14T_PL_6226.las	NAD83 (National Spatial Reference System 2011)	1116	North American Vertical Datum 1988	5103
14T_PL_6227.las	NAD83 (National Spatial Reference System 2011)	1116	North American Vertical Datum 1988	5103
14T_PL_6228.las	NAD83 (National Spatial Reference System 2011)	1116	North American Vertical Datum 1988	5103
14T_PL_6229.las	NAD83 (National Spatial Reference System 2011)	1116	North American Vertical Datum 1988	5103
14T_PL_6230.las	NAD83 (National Spatial Reference System 2011)	1116	North American Vertical Datum 1988	5103
14T_PL_6231.las	NAD83 (National Spatial Reference System 2011)	1116	North American Vertical Datum 1988	5103
14T_PL_6232.las	NAD83 (National Spatial Reference System 2011)	1116	North American Vertical Datum 1988	5103
14T_PL_6233.las	NAD83 (National Spatial Reference System 2011)	1116	North American Vertical Datum 1988	5103
14T_PL_6234.las	NAD83 (National Spatial Reference System 2011)	1116	North American Vertical Datum 1988	5103
14T_PL_6235.las	NAD83 (National Spatial Reference System 2011)	1116	North American Vertical Datum 1988	5103
14T_PL_6236.las	NAD83 (National Spatial Reference System 2011)	1116	North American Vertical Datum 1988	5103
14T_PL_6237.las	NAD83 (National Spatial Reference System 2011)	1116	North American Vertical Datum 1988	5103
14T_PL_6238.las	NAD83 (National Spatial Reference System 2011)	1116	North American Vertical Datum 1988	5103
14T_PL_6239.las	NAD83 (National Spatial Reference System 2011)	1116	North American Vertical Datum 1988	5103
14T_PL_6240.las	NAD83 (National Spatial Reference System 2011)	1116	North American Vertical Datum 1988	5103
14T_PL_6241.las	NAD83 (National Spatial Reference System 2011)	1116	North American Vertical Datum 1988	5103
14T_PL_6242.las	NAD83 (National Spatial Reference System 2011)	1116	North American Vertical Datum 1988	5103
14T_PL_6243.las	NAD83 (National Spatial Reference System 2011)	1116	North American Vertical Datum 1988	5103
14T_PL_6244.las	NAD83 (National Spatial Reference System 2011)	1116	North American Vertical Datum 1988	5103
14T_PL_6245.las	NAD83 (National Spatial Reference System 2011)	1116	North American Vertical Datum 1988	5103
14T_PL_6300.las	NAD83 (National Spatial Reference System 2011)	1116	North American Vertical Datum 1988	5103
14T_PL_6301.las	NAD83 (National Spatial Reference System 2011)	1116	North American Vertical Datum 1988	5103
14T_PL_6302.las	NAD83 (National Spatial Reference System 2011)	1116	North American Vertical Datum 1988	5103
14T_PL_6303.las	NAD83 (National Spatial Reference System 2011)	1116	North American Vertical Datum 1988	5103
14T_PL_6304.las	NAD83 (National Spatial Reference System 2011)	1116	North American Vertical Datum 1988	5103
14T_PL_6305.las	NAD83 (National Spatial Reference System 2011)	1116	North American Vertical Datum 1988	5103
14T_PL_6306.las	NAD83 (National Spatial Reference System 2011)	1116	North American Vertical Datum 1988	5103
14T_PL_6307.las	NAD83 (National Spatial Reference System 2011)	1116	North American Vertical Datum 1988	5103
14T_PL_6308.las	NAD83 (National Spatial Reference System 2011)	1116	North American Vertical Datum 1988	5103
14T_PL_6309.las	NAD83 (National Spatial Reference System 2011)	1116	North American Vertical Datum 1988	5103
14T_PL_6310.las	NAD83 (National Spatial Reference System 2011)	1116	North American Vertical Datum 1988	5103
14T_PL_6311.las	NAD83 (National Spatial Reference System 2011)	1116	North American Vertical Datum 1988	5103
14T_PL_6312.las	NAD83 (National Spatial Reference System 2011)	1116	North American Vertical Datum 1988	5103

DPH-4 Report on Datums (Tiled Data) - continued

File	Horizontal Datum	EPSG Code	Vertical Datum	EPSG Code
14T_PL_6313.las	NAD83 (National Spatial Reference System 2011)	1116	North American Vertical Datum 1988	5103
14T_PL_6314.las	NAD83 (National Spatial Reference System 2011)	1116	North American Vertical Datum 1988	5103
14T_PL_6315.las	NAD83 (National Spatial Reference System 2011)	1116	North American Vertical Datum 1988	5103
14T_PL_6316.las	NAD83 (National Spatial Reference System 2011)	1116	North American Vertical Datum 1988	5103
14T_PL_6317.las	NAD83 (National Spatial Reference System 2011)	1116	North American Vertical Datum 1988	5103
14T_PL_6318.las	NAD83 (National Spatial Reference System 2011)	1116	North American Vertical Datum 1988	5103
14T_PL_6319.las	NAD83 (National Spatial Reference System 2011)	1116	North American Vertical Datum 1988	5103
14T_PL_6320.las	NAD83 (National Spatial Reference System 2011)	1116	North American Vertical Datum 1988	5103
14T_PL_6321.las	NAD83 (National Spatial Reference System 2011)	1116	North American Vertical Datum 1988	5103
14T_PL_6322.las	NAD83 (National Spatial Reference System 2011)	1116	North American Vertical Datum 1988	5103
14T_PL_6323.las	NAD83 (National Spatial Reference System 2011)	1116	North American Vertical Datum 1988	5103
14T_PL_6324.las	NAD83 (National Spatial Reference System 2011)	1116	North American Vertical Datum 1988	5103
14T_PL_6325.las	NAD83 (National Spatial Reference System 2011)	1116	North American Vertical Datum 1988	5103
14T_PL_6326.las	NAD83 (National Spatial Reference System 2011)	1116	North American Vertical Datum 1988	5103
14T_PL_6327.las	NAD83 (National Spatial Reference System 2011)	1116	North American Vertical Datum 1988	5103
14T_PL_6328.las	NAD83 (National Spatial Reference System 2011)	1116	North American Vertical Datum 1988	5103
14T_PL_6329.las	NAD83 (National Spatial Reference System 2011)	1116	North American Vertical Datum 1988	5103
14T_PL_6330.las	NAD83 (National Spatial Reference System 2011)	1116	North American Vertical Datum 1988	5103
14T_PL_6331.las	NAD83 (National Spatial Reference System 2011)	1116	North American Vertical Datum 1988	5103
14T_PL_6332.las	NAD83 (National Spatial Reference System 2011)	1116	North American Vertical Datum 1988	5103
14T_PL_6333.las	NAD83 (National Spatial Reference System 2011)	1116	North American Vertical Datum 1988	5103
14T_PL_6334.las	NAD83 (National Spatial Reference System 2011)	1116	North American Vertical Datum 1988	5103
14T_PL_6335.las	NAD83 (National Spatial Reference System 2011)	1116	North American Vertical Datum 1988	5103
14T_PL_6336.las	NAD83 (National Spatial Reference System 2011)	1116	North American Vertical Datum 1988	5103
14T_PL_6337.las	NAD83 (National Spatial Reference System 2011)	1116	North American Vertical Datum 1988	5103
14T_PL_6338.las	NAD83 (National Spatial Reference System 2011)	1116	North American Vertical Datum 1988	5103
14T_PL_6339.las	NAD83 (National Spatial Reference System 2011)	1116	North American Vertical Datum 1988	5103
14T_PL_6340.las	NAD83 (National Spatial Reference System 2011)	1116	North American Vertical Datum 1988	5103
14T_PL_6341.las	NAD83 (National Spatial Reference System 2011)	1116	North American Vertical Datum 1988	5103
14T_PL_6342.las	NAD83 (National Spatial Reference System 2011)	1116	North American Vertical Datum 1988	5103
14T_PL_6343.las	NAD83 (National Spatial Reference System 2011)	1116	North American Vertical Datum 1988	5103
14T_PL_6344.las	NAD83 (National Spatial Reference System 2011)	1116	North American Vertical Datum 1988	5103
14T_PL_6345.las	NAD83 (National Spatial Reference System 2011)	1116	North American Vertical Datum 1988	5103
14T_PL_6400.las	NAD83 (National Spatial Reference System 2011)	1116	North American Vertical Datum 1988	5103

DPH-4 Report on Datums (Tiled Data) - continued

File	Horizontal Datum	EPSG Code	Vertical Datum	EPSG Code
14T_PL_6401.las	NAD83 (National Spatial Reference System 2011)	1116	North American Vertical Datum 1988	5103
14T_PL_6402.las	NAD83 (National Spatial Reference System 2011)	1116	North American Vertical Datum 1988	5103
14T_PL_6403.las	NAD83 (National Spatial Reference System 2011)	1116	North American Vertical Datum 1988	5103
14T_PL_6404.las	NAD83 (National Spatial Reference System 2011)	1116	North American Vertical Datum 1988	5103
14T_PL_6405.las	NAD83 (National Spatial Reference System 2011)	1116	North American Vertical Datum 1988	5103
14T_PL_6406.las	NAD83 (National Spatial Reference System 2011)	1116	North American Vertical Datum 1988	5103
14T_PL_6407.las	NAD83 (National Spatial Reference System 2011)	1116	North American Vertical Datum 1988	5103
14T_PL_6408.las	NAD83 (National Spatial Reference System 2011)	1116	North American Vertical Datum 1988	5103
14T_PL_6409.las	NAD83 (National Spatial Reference System 2011)	1116	North American Vertical Datum 1988	5103
14T_PL_6410.las	NAD83 (National Spatial Reference System 2011)	1116	North American Vertical Datum 1988	5103
14T_PL_6411.las	NAD83 (National Spatial Reference System 2011)	1116	North American Vertical Datum 1988	5103
14T_PL_6412.las	NAD83 (National Spatial Reference System 2011)	1116	North American Vertical Datum 1988	5103
14T_PL_6413.las	NAD83 (National Spatial Reference System 2011)	1116	North American Vertical Datum 1988	5103
14T_PL_6414.las	NAD83 (National Spatial Reference System 2011)	1116	North American Vertical Datum 1988	5103
14T_PL_6415.las	NAD83 (National Spatial Reference System 2011)	1116	North American Vertical Datum 1988	5103
14T_PL_6416.las	NAD83 (National Spatial Reference System 2011)	1116	North American Vertical Datum 1988	5103
14T_PL_6417.las	NAD83 (National Spatial Reference System 2011)	1116	North American Vertical Datum 1988	5103
14T_PL_6418.las	NAD83 (National Spatial Reference System 2011)	1116	North American Vertical Datum 1988	5103
14T_PL_6419.las	NAD83 (National Spatial Reference System 2011)	1116	North American Vertical Datum 1988	5103
14T_PL_6420.las	NAD83 (National Spatial Reference System 2011)	1116	North American Vertical Datum 1988	5103
14T_PL_6421.las	NAD83 (National Spatial Reference System 2011)	1116	North American Vertical Datum 1988	5103
14T_PL_6422.las	NAD83 (National Spatial Reference System 2011)	1116	North American Vertical Datum 1988	5103
14T_PL_6423.las	NAD83 (National Spatial Reference System 2011)	1116	North American Vertical Datum 1988	5103
14T_PL_6424.las	NAD83 (National Spatial Reference System 2011)	1116	North American Vertical Datum 1988	5103
14T_PL_6425.las	NAD83 (National Spatial Reference System 2011)	1116	North American Vertical Datum 1988	5103
14T_PL_6426.las	NAD83 (National Spatial Reference System 2011)	1116	North American Vertical Datum 1988	5103
14T_PL_6427.las	NAD83 (National Spatial Reference System 2011)	1116	North American Vertical Datum 1988	5103
14T_PL_6428.las	NAD83 (National Spatial Reference System 2011)	1116	North American Vertical Datum 1988	5103
14T_PL_6429.las	NAD83 (National Spatial Reference System 2011)	1116	North American Vertical Datum 1988	5103
14T_PL_6430.las	NAD83 (National Spatial Reference System 2011)	1116	North American Vertical Datum 1988	5103
14T_PL_6431.las	NAD83 (National Spatial Reference System 2011)	1116	North American Vertical Datum 1988	5103
14T_PL_6432.las	NAD83 (National Spatial Reference System 2011)	1116	North American Vertical Datum 1988	5103
14T_PL_6433.las	NAD83 (National Spatial Reference System 2011)	1116	North American Vertical Datum 1988	5103
14T_PL_6434.las	NAD83 (National Spatial Reference System 2011)	1116	North American Vertical Datum 1988	5103

DPH-4 Report on Datums (Tiled Data) - continued

File	Horizontal Datum	EPSG Code	Vertical Datum	EPSG Code
14T_PL_6435.las	NAD83 (National Spatial Reference System 2011)	1116	North American Vertical Datum 1988	5103
14T_PL_6436.las	NAD83 (National Spatial Reference System 2011)	1116	North American Vertical Datum 1988	5103
14T_PL_6437.las	NAD83 (National Spatial Reference System 2011)	1116	North American Vertical Datum 1988	5103
14T_PL_6438.las	NAD83 (National Spatial Reference System 2011)	1116	North American Vertical Datum 1988	5103
14T_PL_6439.las	NAD83 (National Spatial Reference System 2011)	1116	North American Vertical Datum 1988	5103
14T_PL_6440.las	NAD83 (National Spatial Reference System 2011)	1116	North American Vertical Datum 1988	5103
14T_PL_6441.las	NAD83 (National Spatial Reference System 2011)	1116	North American Vertical Datum 1988	5103
14T_PL_6442.las	NAD83 (National Spatial Reference System 2011)	1116	North American Vertical Datum 1988	5103
14T_PL_6443.las	NAD83 (National Spatial Reference System 2011)	1116	North American Vertical Datum 1988	5103
14T_PL_6444.las	NAD83 (National Spatial Reference System 2011)	1116	North American Vertical Datum 1988	5103
14T_PL_6445.las	NAD83 (National Spatial Reference System 2011)	1116	North American Vertical Datum 1988	5103
14T_PL_6500.las	NAD83 (National Spatial Reference System 2011)	1116	North American Vertical Datum 1988	5103
14T_PL_6501.las	NAD83 (National Spatial Reference System 2011)	1116	North American Vertical Datum 1988	5103
14T_PL_6502.las	NAD83 (National Spatial Reference System 2011)	1116	North American Vertical Datum 1988	5103
14T_PL_6503.las	NAD83 (National Spatial Reference System 2011)	1116	North American Vertical Datum 1988	5103
14T_PL_6504.las	NAD83 (National Spatial Reference System 2011)	1116	North American Vertical Datum 1988	5103
14T_PL_6505.las	NAD83 (National Spatial Reference System 2011)	1116	North American Vertical Datum 1988	5103
14T_PL_6506.las	NAD83 (National Spatial Reference System 2011)	1116	North American Vertical Datum 1988	5103
14T_PL_6507.las	NAD83 (National Spatial Reference System 2011)	1116	North American Vertical Datum 1988	5103
14T_PL_6508.las	NAD83 (National Spatial Reference System 2011)	1116	North American Vertical Datum 1988	5103
14T_PL_6509.las	NAD83 (National Spatial Reference System 2011)	1116	North American Vertical Datum 1988	5103
14T_PL_6510.las	NAD83 (National Spatial Reference System 2011)	1116	North American Vertical Datum 1988	5103
14T_PL_6511.las	NAD83 (National Spatial Reference System 2011)	1116	North American Vertical Datum 1988	5103
14T_PL_6512.las	NAD83 (National Spatial Reference System 2011)	1116	North American Vertical Datum 1988	5103
14T_PL_6513.las	NAD83 (National Spatial Reference System 2011)	1116	North American Vertical Datum 1988	5103
14T_PL_6514.las	NAD83 (National Spatial Reference System 2011)	1116	North American Vertical Datum 1988	5103
14T_PL_6515.las	NAD83 (National Spatial Reference System 2011)	1116	North American Vertical Datum 1988	5103
14T_PL_6516.las	NAD83 (National Spatial Reference System 2011)	1116	North American Vertical Datum 1988	5103
14T_PL_6517.las	NAD83 (National Spatial Reference System 2011)	1116	North American Vertical Datum 1988	5103
14T_PL_6518.las	NAD83 (National Spatial Reference System 2011)	1116	North American Vertical Datum 1988	5103
14T_PL_6519.las	NAD83 (National Spatial Reference System 2011)	1116	North American Vertical Datum 1988	5103
14T_PL_6520.las	NAD83 (National Spatial Reference System 2011)	1116	North American Vertical Datum 1988	5103
14T_PL_6521.las	NAD83 (National Spatial Reference System 2011)	1116	North American Vertical Datum 1988	5103
14T_PL_6522.las	NAD83 (National Spatial Reference System 2011)	1116	North American Vertical Datum 1988	5103

DPH-4 Report on Datums (Tiled Data) - continued

File	Horizontal Datum	EPSG Code	Vertical Datum	EPSG Code
14T_PL_6523.las	NAD83 (National Spatial Reference System 2011)	1116	North American Vertical Datum 1988	5103
14T_PL_6524.las	NAD83 (National Spatial Reference System 2011)	1116	North American Vertical Datum 1988	5103
14T_PL_6525.las	NAD83 (National Spatial Reference System 2011)	1116	North American Vertical Datum 1988	5103
14T_PL_6526.las	NAD83 (National Spatial Reference System 2011)	1116	North American Vertical Datum 1988	5103
14T_PL_6527.las	NAD83 (National Spatial Reference System 2011)	1116	North American Vertical Datum 1988	5103
14T_PL_6528.las	NAD83 (National Spatial Reference System 2011)	1116	North American Vertical Datum 1988	5103
14T_PL_6529.las	NAD83 (National Spatial Reference System 2011)	1116	North American Vertical Datum 1988	5103
14T_PL_6530.las	NAD83 (National Spatial Reference System 2011)	1116	North American Vertical Datum 1988	5103
14T_PL_6531.las	NAD83 (National Spatial Reference System 2011)	1116	North American Vertical Datum 1988	5103
14T_PL_6532.las	NAD83 (National Spatial Reference System 2011)	1116	North American Vertical Datum 1988	5103
14T_PL_6533.las	NAD83 (National Spatial Reference System 2011)	1116	North American Vertical Datum 1988	5103
14T_PL_6534.las	NAD83 (National Spatial Reference System 2011)	1116	North American Vertical Datum 1988	5103
14T_PL_6535.las	NAD83 (National Spatial Reference System 2011)	1116	North American Vertical Datum 1988	5103
14T_PL_6536.las	NAD83 (National Spatial Reference System 2011)	1116	North American Vertical Datum 1988	5103
14T_PL_6537.las	NAD83 (National Spatial Reference System 2011)	1116	North American Vertical Datum 1988	5103
14T_PL_6538.las	NAD83 (National Spatial Reference System 2011)	1116	North American Vertical Datum 1988	5103
14T_PL_6539.las	NAD83 (National Spatial Reference System 2011)	1116	North American Vertical Datum 1988	5103
14T_PL_6540.las	NAD83 (National Spatial Reference System 2011)	1116	North American Vertical Datum 1988	5103
14T_PL_6541.las	NAD83 (National Spatial Reference System 2011)	1116	North American Vertical Datum 1988	5103
14T_PL_6542.las	NAD83 (National Spatial Reference System 2011)	1116	North American Vertical Datum 1988	5103
14T_PL_6543.las	NAD83 (National Spatial Reference System 2011)	1116	North American Vertical Datum 1988	5103
14T_PL_6544.las	NAD83 (National Spatial Reference System 2011)	1116	North American Vertical Datum 1988	5103
14T_PL_6545.las	NAD83 (National Spatial Reference System 2011)	1116	North American Vertical Datum 1988	5103
14T_PL_6600.las	NAD83 (National Spatial Reference System 2011)	1116	North American Vertical Datum 1988	5103
14T_PL_6601.las	NAD83 (National Spatial Reference System 2011)	1116	North American Vertical Datum 1988	5103
14T_PL_6602.las	NAD83 (National Spatial Reference System 2011)	1116	North American Vertical Datum 1988	5103
14T_PL_6603.las	NAD83 (National Spatial Reference System 2011)	1116	North American Vertical Datum 1988	5103
14T_PL_6604.las	NAD83 (National Spatial Reference System 2011)	1116	North American Vertical Datum 1988	5103
14T_PL_6605.las	NAD83 (National Spatial Reference System 2011)	1116	North American Vertical Datum 1988	5103
14T_PL_6606.las	NAD83 (National Spatial Reference System 2011)	1116	North American Vertical Datum 1988	5103
14T_PL_6607.las	NAD83 (National Spatial Reference System 2011)	1116	North American Vertical Datum 1988	5103
14T_PL_6608.las	NAD83 (National Spatial Reference System 2011)	1116	North American Vertical Datum 1988	5103
14T_PL_6609.las	NAD83 (National Spatial Reference System 2011)	1116	North American Vertical Datum 1988	5103
14T_PL_6610.las	NAD83 (National Spatial Reference System 2011)	1116	North American Vertical Datum 1988	5103

DPH-4 Report on Datums (Tiled Data) - continued

File	Horizontal Datum	EPSG Code	Vertical Datum	EPSG Code
14T_PL_6611.las	NAD83 (National Spatial Reference System 2011)	1116	North American Vertical Datum 1988	5103
14T_PL_6612.las	NAD83 (National Spatial Reference System 2011)	1116	North American Vertical Datum 1988	5103
14T_PL_6613.las	NAD83 (National Spatial Reference System 2011)	1116	North American Vertical Datum 1988	5103
14T_PL_6614.las	NAD83 (National Spatial Reference System 2011)	1116	North American Vertical Datum 1988	5103
14T_PL_6615.las	NAD83 (National Spatial Reference System 2011)	1116	North American Vertical Datum 1988	5103
14T_PL_6616.las	NAD83 (National Spatial Reference System 2011)	1116	North American Vertical Datum 1988	5103
14T_PL_6617.las	NAD83 (National Spatial Reference System 2011)	1116	North American Vertical Datum 1988	5103
14T_PL_6618.las	NAD83 (National Spatial Reference System 2011)	1116	North American Vertical Datum 1988	5103
14T_PL_6619.las	NAD83 (National Spatial Reference System 2011)	1116	North American Vertical Datum 1988	5103
14T_PL_6620.las	NAD83 (National Spatial Reference System 2011)	1116	North American Vertical Datum 1988	5103
14T_PL_6621.las	NAD83 (National Spatial Reference System 2011)	1116	North American Vertical Datum 1988	5103
14T_PL_6622.las	NAD83 (National Spatial Reference System 2011)	1116	North American Vertical Datum 1988	5103
14T_PL_6623.las	NAD83 (National Spatial Reference System 2011)	1116	North American Vertical Datum 1988	5103
14T_PL_6624.las	NAD83 (National Spatial Reference System 2011)	1116	North American Vertical Datum 1988	5103
14T_PL_6625.las	NAD83 (National Spatial Reference System 2011)	1116	North American Vertical Datum 1988	5103
14T_PL_6626.las	NAD83 (National Spatial Reference System 2011)	1116	North American Vertical Datum 1988	5103
14T_PL_6627.las	NAD83 (National Spatial Reference System 2011)	1116	North American Vertical Datum 1988	5103
14T_PL_6628.las	NAD83 (National Spatial Reference System 2011)	1116	North American Vertical Datum 1988	5103
14T_PL_6629.las	NAD83 (National Spatial Reference System 2011)	1116	North American Vertical Datum 1988	5103
14T_PL_6630.las	NAD83 (National Spatial Reference System 2011)	1116	North American Vertical Datum 1988	5103
14T_PL_6631.las	NAD83 (National Spatial Reference System 2011)	1116	North American Vertical Datum 1988	5103
14T_PL_6632.las	NAD83 (National Spatial Reference System 2011)	1116	North American Vertical Datum 1988	5103
14T_PL_6633.las	NAD83 (National Spatial Reference System 2011)	1116	North American Vertical Datum 1988	5103
14T_PL_6634.las	NAD83 (National Spatial Reference System 2011)	1116	North American Vertical Datum 1988	5103
14T_PL_6635.las	NAD83 (National Spatial Reference System 2011)	1116	North American Vertical Datum 1988	5103
14T_PL_6636.las	NAD83 (National Spatial Reference System 2011)	1116	North American Vertical Datum 1988	5103
14T_PL_6637.las	NAD83 (National Spatial Reference System 2011)	1116	North American Vertical Datum 1988	5103
14T_PL_6638.las	NAD83 (National Spatial Reference System 2011)	1116	North American Vertical Datum 1988	5103
14T_PL_6639.las	NAD83 (National Spatial Reference System 2011)	1116	North American Vertical Datum 1988	5103
14T_PL_6640.las	NAD83 (National Spatial Reference System 2011)	1116	North American Vertical Datum 1988	5103
14T_PL_6641.las	NAD83 (National Spatial Reference System 2011)	1116	North American Vertical Datum 1988	5103
14T_PL_6642.las	NAD83 (National Spatial Reference System 2011)	1116	North American Vertical Datum 1988	5103
14T_PL_6643.las	NAD83 (National Spatial Reference System 2011)	1116	North American Vertical Datum 1988	5103
14T_PL_6644.las	NAD83 (National Spatial Reference System 2011)	1116	North American Vertical Datum 1988	5103

DPH-4 Report on Datums (Tiled Data) - continued

File	Horizontal Datum	EPSG Code	Vertical Datum	EPSG Code
14T_PL_6645.las	NAD83 (National Spatial Reference System 2011)	1116	North American Vertical Datum 1988	5103
14T_PL_6700.las	NAD83 (National Spatial Reference System 2011)	1116	North American Vertical Datum 1988	5103
14T_PL_6701.las	NAD83 (National Spatial Reference System 2011)	1116	North American Vertical Datum 1988	5103
14T_PL_6702.las	NAD83 (National Spatial Reference System 2011)	1116	North American Vertical Datum 1988	5103
14T_PL_6703.las	NAD83 (National Spatial Reference System 2011)	1116	North American Vertical Datum 1988	5103
14T_PL_6704.las	NAD83 (National Spatial Reference System 2011)	1116	North American Vertical Datum 1988	5103
14T_PL_6705.las	NAD83 (National Spatial Reference System 2011)	1116	North American Vertical Datum 1988	5103
14T_PL_6706.las	NAD83 (National Spatial Reference System 2011)	1116	North American Vertical Datum 1988	5103
14T_PL_6707.las	NAD83 (National Spatial Reference System 2011)	1116	North American Vertical Datum 1988	5103
14T_PL_6708.las	NAD83 (National Spatial Reference System 2011)	1116	North American Vertical Datum 1988	5103
14T_PL_6709.las	NAD83 (National Spatial Reference System 2011)	1116	North American Vertical Datum 1988	5103
14T_PL_6710.las	NAD83 (National Spatial Reference System 2011)	1116	North American Vertical Datum 1988	5103
14T_PL_6711.las	NAD83 (National Spatial Reference System 2011)	1116	North American Vertical Datum 1988	5103
14T_PL_6712.las	NAD83 (National Spatial Reference System 2011)	1116	North American Vertical Datum 1988	5103
14T_PL_6713.las	NAD83 (National Spatial Reference System 2011)	1116	North American Vertical Datum 1988	5103
14T_PL_6714.las	NAD83 (National Spatial Reference System 2011)	1116	North American Vertical Datum 1988	5103
14T_PL_6715.las	NAD83 (National Spatial Reference System 2011)	1116	North American Vertical Datum 1988	5103
14T_PL_6716.las	NAD83 (National Spatial Reference System 2011)	1116	North American Vertical Datum 1988	5103
14T_PL_6717.las	NAD83 (National Spatial Reference System 2011)	1116	North American Vertical Datum 1988	5103
14T_PL_6718.las	NAD83 (National Spatial Reference System 2011)	1116	North American Vertical Datum 1988	5103
14T_PL_6719.las	NAD83 (National Spatial Reference System 2011)	1116	North American Vertical Datum 1988	5103
14T_PL_6720.las	NAD83 (National Spatial Reference System 2011)	1116	North American Vertical Datum 1988	5103
14T_PL_6721.las	NAD83 (National Spatial Reference System 2011)	1116	North American Vertical Datum 1988	5103
14T_PL_6722.las	NAD83 (National Spatial Reference System 2011)	1116	North American Vertical Datum 1988	5103
14T_PL_6723.las	NAD83 (National Spatial Reference System 2011)	1116	North American Vertical Datum 1988	5103
14T_PL_6724.las	NAD83 (National Spatial Reference System 2011)	1116	North American Vertical Datum 1988	5103
14T_PL_6725.las	NAD83 (National Spatial Reference System 2011)	1116	North American Vertical Datum 1988	5103
14T_PL_6726.las	NAD83 (National Spatial Reference System 2011)	1116	North American Vertical Datum 1988	5103
14T_PL_6727.las	NAD83 (National Spatial Reference System 2011)	1116	North American Vertical Datum 1988	5103
14T_PL_6728.las	NAD83 (National Spatial Reference System 2011)	1116	North American Vertical Datum 1988	5103
14T_PL_6729.las	NAD83 (National Spatial Reference System 2011)	1116	North American Vertical Datum 1988	5103
14T_PL_6730.las	NAD83 (National Spatial Reference System 2011)	1116	North American Vertical Datum 1988	5103
14T_PL_6731.las	NAD83 (National Spatial Reference System 2011)	1116	North American Vertical Datum 1988	5103
14T_PL_6732.las	NAD83 (National Spatial Reference System 2011)	1116	North American Vertical Datum 1988	5103

DPH-4 Report on Datums (Tiled Data) - continued

File	Horizontal Datum	EPSG Code	Vertical Datum	EPSG Code
14T_PL_6733.las	NAD83 (National Spatial Reference System 2011)	1116	North American Vertical Datum 1988	5103
14T_PL_6734.las	NAD83 (National Spatial Reference System 2011)	1116	North American Vertical Datum 1988	5103
14T_PL_6735.las	NAD83 (National Spatial Reference System 2011)	1116	North American Vertical Datum 1988	5103
14T_PL_6736.las	NAD83 (National Spatial Reference System 2011)	1116	North American Vertical Datum 1988	5103
14T_PL_6737.las	NAD83 (National Spatial Reference System 2011)	1116	North American Vertical Datum 1988	5103
14T_PL_6738.las	NAD83 (National Spatial Reference System 2011)	1116	North American Vertical Datum 1988	5103
14T_PL_6739.las	NAD83 (National Spatial Reference System 2011)	1116	North American Vertical Datum 1988	5103
14T_PL_6740.las	NAD83 (National Spatial Reference System 2011)	1116	North American Vertical Datum 1988	5103
14T_PL_6741.las	NAD83 (National Spatial Reference System 2011)	1116	North American Vertical Datum 1988	5103
14T_PL_6742.las	NAD83 (National Spatial Reference System 2011)	1116	North American Vertical Datum 1988	5103
14T_PL_6743.las	NAD83 (National Spatial Reference System 2011)	1116	North American Vertical Datum 1988	5103
14T_PL_6744.las	NAD83 (National Spatial Reference System 2011)	1116	North American Vertical Datum 1988	5103
14T_PL_6745.las	NAD83 (National Spatial Reference System 2011)	1116	North American Vertical Datum 1988	5103
14T_PL_6800.las	NAD83 (National Spatial Reference System 2011)	1116	North American Vertical Datum 1988	5103
14T_PL_6801.las	NAD83 (National Spatial Reference System 2011)	1116	North American Vertical Datum 1988	5103
14T_PL_6802.las	NAD83 (National Spatial Reference System 2011)	1116	North American Vertical Datum 1988	5103
14T_PL_6803.las	NAD83 (National Spatial Reference System 2011)	1116	North American Vertical Datum 1988	5103
14T_PL_6804.las	NAD83 (National Spatial Reference System 2011)	1116	North American Vertical Datum 1988	5103
14T_PL_6805.las	NAD83 (National Spatial Reference System 2011)	1116	North American Vertical Datum 1988	5103
14T_PL_6806.las	NAD83 (National Spatial Reference System 2011)	1116	North American Vertical Datum 1988	5103
14T_PL_6807.las	NAD83 (National Spatial Reference System 2011)	1116	North American Vertical Datum 1988	5103
14T_PL_6808.las	NAD83 (National Spatial Reference System 2011)	1116	North American Vertical Datum 1988	5103
14T_PL_6809.las	NAD83 (National Spatial Reference System 2011)	1116	North American Vertical Datum 1988	5103
14T_PL_6810.las	NAD83 (National Spatial Reference System 2011)	1116	North American Vertical Datum 1988	5103
14T_PL_6811.las	NAD83 (National Spatial Reference System 2011)	1116	North American Vertical Datum 1988	5103
14T_PL_6812.las	NAD83 (National Spatial Reference System 2011)	1116	North American Vertical Datum 1988	5103
14T_PL_6813.las	NAD83 (National Spatial Reference System 2011)	1116	North American Vertical Datum 1988	5103
14T_PL_6814.las	NAD83 (National Spatial Reference System 2011)	1116	North American Vertical Datum 1988	5103
14T_PL_6815.las	NAD83 (National Spatial Reference System 2011)	1116	North American Vertical Datum 1988	5103
14T_PL_6816.las	NAD83 (National Spatial Reference System 2011)	1116	North American Vertical Datum 1988	5103
14T_PL_6817.las	NAD83 (National Spatial Reference System 2011)	1116	North American Vertical Datum 1988	5103
14T_PL_6818.las	NAD83 (National Spatial Reference System 2011)	1116	North American Vertical Datum 1988	5103
14T_PL_6819.las	NAD83 (National Spatial Reference System 2011)	1116	North American Vertical Datum 1988	5103
14T_PL_6820.las	NAD83 (National Spatial Reference System 2011)	1116	North American Vertical Datum 1988	5103

DPH-4 Report on Datums (Tiled Data) - continued

File	Horizontal Datum	EPSG Code	Vertical Datum	EPSG Code
14T_PL_6821.las	NAD83 (National Spatial Reference System 2011)	1116	North American Vertical Datum 1988	5103
14T_PL_6822.las	NAD83 (National Spatial Reference System 2011)	1116	North American Vertical Datum 1988	5103
14T_PL_6823.las	NAD83 (National Spatial Reference System 2011)	1116	North American Vertical Datum 1988	5103
14T_PL_6824.las	NAD83 (National Spatial Reference System 2011)	1116	North American Vertical Datum 1988	5103
14T_PL_6825.las	NAD83 (National Spatial Reference System 2011)	1116	North American Vertical Datum 1988	5103
14T_PL_6826.las	NAD83 (National Spatial Reference System 2011)	1116	North American Vertical Datum 1988	5103
14T_PL_6827.las	NAD83 (National Spatial Reference System 2011)	1116	North American Vertical Datum 1988	5103
14T_PL_6828.las	NAD83 (National Spatial Reference System 2011)	1116	North American Vertical Datum 1988	5103
14T_PL_6829.las	NAD83 (National Spatial Reference System 2011)	1116	North American Vertical Datum 1988	5103
14T_PL_6830.las	NAD83 (National Spatial Reference System 2011)	1116	North American Vertical Datum 1988	5103
14T_PL_6831.las	NAD83 (National Spatial Reference System 2011)	1116	North American Vertical Datum 1988	5103
14T_PL_6832.las	NAD83 (National Spatial Reference System 2011)	1116	North American Vertical Datum 1988	5103
14T_PL_6833.las	NAD83 (National Spatial Reference System 2011)	1116	North American Vertical Datum 1988	5103
14T_PL_6834.las	NAD83 (National Spatial Reference System 2011)	1116	North American Vertical Datum 1988	5103
14T_PL_6835.las	NAD83 (National Spatial Reference System 2011)	1116	North American Vertical Datum 1988	5103
14T_PL_6836.las	NAD83 (National Spatial Reference System 2011)	1116	North American Vertical Datum 1988	5103
14T_PL_6837.las	NAD83 (National Spatial Reference System 2011)	1116	North American Vertical Datum 1988	5103
14T_PL_6838.las	NAD83 (National Spatial Reference System 2011)	1116	North American Vertical Datum 1988	5103
14T_PL_6839.las	NAD83 (National Spatial Reference System 2011)	1116	North American Vertical Datum 1988	5103
14T_PL_6840.las	NAD83 (National Spatial Reference System 2011)	1116	North American Vertical Datum 1988	5103
14T_PL_6841.las	NAD83 (National Spatial Reference System 2011)	1116	North American Vertical Datum 1988	5103
14T_PL_6842.las	NAD83 (National Spatial Reference System 2011)	1116	North American Vertical Datum 1988	5103
14T_PL_6843.las	NAD83 (National Spatial Reference System 2011)	1116	North American Vertical Datum 1988	5103
14T_PL_6844.las	NAD83 (National Spatial Reference System 2011)	1116	North American Vertical Datum 1988	5103
14T_PL_6845.las	NAD83 (National Spatial Reference System 2011)	1116	North American Vertical Datum 1988	5103
14T_PL_6900.las	NAD83 (National Spatial Reference System 2011)	1116	North American Vertical Datum 1988	5103
14T_PL_6901.las	NAD83 (National Spatial Reference System 2011)	1116	North American Vertical Datum 1988	5103
14T_PL_6902.las	NAD83 (National Spatial Reference System 2011)	1116	North American Vertical Datum 1988	5103
14T_PL_6903.las	NAD83 (National Spatial Reference System 2011)	1116	North American Vertical Datum 1988	5103
14T_PL_6904.las	NAD83 (National Spatial Reference System 2011)	1116	North American Vertical Datum 1988	5103
14T_PL_6905.las	NAD83 (National Spatial Reference System 2011)	1116	North American Vertical Datum 1988	5103
14T_PL_6906.las	NAD83 (National Spatial Reference System 2011)	1116	North American Vertical Datum 1988	5103
14T_PL_6907.las	NAD83 (National Spatial Reference System 2011)	1116	North American Vertical Datum 1988	5103
14T_PL_6908.las	NAD83 (National Spatial Reference System 2011)	1116	North American Vertical Datum 1988	5103

DPH-4 Report on Datums (Tiled Data) - continued

File	Horizontal Datum	EPSG Code	Vertical Datum	EPSG Code
14T_PL_6909.las	NAD83 (National Spatial Reference System 2011)	1116	North American Vertical Datum 1988	5103
14T_PL_6910.las	NAD83 (National Spatial Reference System 2011)	1116	North American Vertical Datum 1988	5103
14T_PL_6911.las	NAD83 (National Spatial Reference System 2011)	1116	North American Vertical Datum 1988	5103
14T_PL_6912.las	NAD83 (National Spatial Reference System 2011)	1116	North American Vertical Datum 1988	5103
14T_PL_6913.las	NAD83 (National Spatial Reference System 2011)	1116	North American Vertical Datum 1988	5103
14T_PL_6914.las	NAD83 (National Spatial Reference System 2011)	1116	North American Vertical Datum 1988	5103
14T_PL_6915.las	NAD83 (National Spatial Reference System 2011)	1116	North American Vertical Datum 1988	5103
14T_PL_6916.las	NAD83 (National Spatial Reference System 2011)	1116	North American Vertical Datum 1988	5103
14T_PL_6917.las	NAD83 (National Spatial Reference System 2011)	1116	North American Vertical Datum 1988	5103
14T_PL_6918.las	NAD83 (National Spatial Reference System 2011)	1116	North American Vertical Datum 1988	5103
14T_PL_6919.las	NAD83 (National Spatial Reference System 2011)	1116	North American Vertical Datum 1988	5103
14T_PL_6920.las	NAD83 (National Spatial Reference System 2011)	1116	North American Vertical Datum 1988	5103
14T_PL_6921.las	NAD83 (National Spatial Reference System 2011)	1116	North American Vertical Datum 1988	5103
14T_PL_6922.las	NAD83 (National Spatial Reference System 2011)	1116	North American Vertical Datum 1988	5103
14T_PL_6923.las	NAD83 (National Spatial Reference System 2011)	1116	North American Vertical Datum 1988	5103
14T_PL_6924.las	NAD83 (National Spatial Reference System 2011)	1116	North American Vertical Datum 1988	5103
14T_PL_6925.las	NAD83 (National Spatial Reference System 2011)	1116	North American Vertical Datum 1988	5103
14T_PL_6926.las	NAD83 (National Spatial Reference System 2011)	1116	North American Vertical Datum 1988	5103
14T_PL_6927.las	NAD83 (National Spatial Reference System 2011)	1116	North American Vertical Datum 1988	5103
14T_PL_6928.las	NAD83 (National Spatial Reference System 2011)	1116	North American Vertical Datum 1988	5103
14T_PL_6929.las	NAD83 (National Spatial Reference System 2011)	1116	North American Vertical Datum 1988	5103
14T_PL_6930.las	NAD83 (National Spatial Reference System 2011)	1116	North American Vertical Datum 1988	5103
14T_PL_6931.las	NAD83 (National Spatial Reference System 2011)	1116	North American Vertical Datum 1988	5103
14T_PL_6932.las	NAD83 (National Spatial Reference System 2011)	1116	North American Vertical Datum 1988	5103
14T_PL_6933.las	NAD83 (National Spatial Reference System 2011)	1116	North American Vertical Datum 1988	5103
14T_PL_6934.las	NAD83 (National Spatial Reference System 2011)	1116	North American Vertical Datum 1988	5103
14T_PL_6935.las	NAD83 (National Spatial Reference System 2011)	1116	North American Vertical Datum 1988	5103
14T_PL_6936.las	NAD83 (National Spatial Reference System 2011)	1116	North American Vertical Datum 1988	5103
14T_PL_6937.las	NAD83 (National Spatial Reference System 2011)	1116	North American Vertical Datum 1988	5103
14T_PL_6938.las	NAD83 (National Spatial Reference System 2011)	1116	North American Vertical Datum 1988	5103
14T_PL_6939.las	NAD83 (National Spatial Reference System 2011)	1116	North American Vertical Datum 1988	5103
14T_PL_6940.las	NAD83 (National Spatial Reference System 2011)	1116	North American Vertical Datum 1988	5103
14T_PL_6941.las	NAD83 (National Spatial Reference System 2011)	1116	North American Vertical Datum 1988	5103
14T_PL_6942.las	NAD83 (National Spatial Reference System 2011)	1116	North American Vertical Datum 1988	5103

DPH-4 Report on Datums (Tiled Data) - continued

File	Horizontal Datum	EPSG Code	Vertical Datum	EPSG Code
14T_PL_6943.las	NAD83 (National Spatial Reference System 2011)	1116	North American Vertical Datum 1988	5103
14T_PL_6944.las	NAD83 (National Spatial Reference System 2011)	1116	North American Vertical Datum 1988	5103
14T_PL_6945.las	NAD83 (National Spatial Reference System 2011)	1116	North American Vertical Datum 1988	5103
14T_PL_7000.las	NAD83 (National Spatial Reference System 2011)	1116	North American Vertical Datum 1988	5103
14T_PL_7001.las	NAD83 (National Spatial Reference System 2011)	1116	North American Vertical Datum 1988	5103
14T_PL_7002.las	NAD83 (National Spatial Reference System 2011)	1116	North American Vertical Datum 1988	5103
14T_PL_7003.las	NAD83 (National Spatial Reference System 2011)	1116	North American Vertical Datum 1988	5103
14T_PL_7004.las	NAD83 (National Spatial Reference System 2011)	1116	North American Vertical Datum 1988	5103
14T_PL_7005.las	NAD83 (National Spatial Reference System 2011)	1116	North American Vertical Datum 1988	5103
14T_PL_7006.las	NAD83 (National Spatial Reference System 2011)	1116	North American Vertical Datum 1988	5103
14T_PL_7007.las	NAD83 (National Spatial Reference System 2011)	1116	North American Vertical Datum 1988	5103
14T_PL_7008.las	NAD83 (National Spatial Reference System 2011)	1116	North American Vertical Datum 1988	5103
14T_PL_7009.las	NAD83 (National Spatial Reference System 2011)	1116	North American Vertical Datum 1988	5103
14T_PL_7010.las	NAD83 (National Spatial Reference System 2011)	1116	North American Vertical Datum 1988	5103
14T_PL_7011.las	NAD83 (National Spatial Reference System 2011)	1116	North American Vertical Datum 1988	5103
14T_PL_7012.las	NAD83 (National Spatial Reference System 2011)	1116	North American Vertical Datum 1988	5103
14T_PL_7013.las	NAD83 (National Spatial Reference System 2011)	1116	North American Vertical Datum 1988	5103
14T_PL_7014.las	NAD83 (National Spatial Reference System 2011)	1116	North American Vertical Datum 1988	5103
14T_PL_7015.las	NAD83 (National Spatial Reference System 2011)	1116	North American Vertical Datum 1988	5103
14T_PL_7016.las	NAD83 (National Spatial Reference System 2011)	1116	North American Vertical Datum 1988	5103
14T_PL_7017.las	NAD83 (National Spatial Reference System 2011)	1116	North American Vertical Datum 1988	5103
14T_PL_7018.las	NAD83 (National Spatial Reference System 2011)	1116	North American Vertical Datum 1988	5103
14T_PL_7019.las	NAD83 (National Spatial Reference System 2011)	1116	North American Vertical Datum 1988	5103
14T_PL_7020.las	NAD83 (National Spatial Reference System 2011)	1116	North American Vertical Datum 1988	5103
14T_PL_7021.las	NAD83 (National Spatial Reference System 2011)	1116	North American Vertical Datum 1988	5103
14T_PL_7022.las	NAD83 (National Spatial Reference System 2011)	1116	North American Vertical Datum 1988	5103
14T_PL_7023.las	NAD83 (National Spatial Reference System 2011)	1116	North American Vertical Datum 1988	5103
14T_PL_7024.las	NAD83 (National Spatial Reference System 2011)	1116	North American Vertical Datum 1988	5103
14T_PL_7025.las	NAD83 (National Spatial Reference System 2011)	1116	North American Vertical Datum 1988	5103
14T_PL_7026.las	NAD83 (National Spatial Reference System 2011)	1116	North American Vertical Datum 1988	5103
14T_PL_7027.las	NAD83 (National Spatial Reference System 2011)	1116	North American Vertical Datum 1988	5103
14T_PL_7028.las	NAD83 (National Spatial Reference System 2011)	1116	North American Vertical Datum 1988	5103
14T_PL_7029.las	NAD83 (National Spatial Reference System 2011)	1116	North American Vertical Datum 1988	5103
14T_PL_7030.las	NAD83 (National Spatial Reference System 2011)	1116	North American Vertical Datum 1988	5103

DPH-4 Report on Datums (Tiled Data) - continued

File	Horizontal Datum	EPSG Code	Vertical Datum	EPSG Code
14T_PL_7031.las	NAD83 (National Spatial Reference System 2011)	1116	North American Vertical Datum 1988	5103
14T_PL_7032.las	NAD83 (National Spatial Reference System 2011)	1116	North American Vertical Datum 1988	5103
14T_PL_7033.las	NAD83 (National Spatial Reference System 2011)	1116	North American Vertical Datum 1988	5103
14T_PL_7034.las	NAD83 (National Spatial Reference System 2011)	1116	North American Vertical Datum 1988	5103
14T_PL_7035.las	NAD83 (National Spatial Reference System 2011)	1116	North American Vertical Datum 1988	5103
14T_PL_7036.las	NAD83 (National Spatial Reference System 2011)	1116	North American Vertical Datum 1988	5103
14T_PL_7037.las	NAD83 (National Spatial Reference System 2011)	1116	North American Vertical Datum 1988	5103
14T_PL_7038.las	NAD83 (National Spatial Reference System 2011)	1116	North American Vertical Datum 1988	5103
14T_PL_7039.las	NAD83 (National Spatial Reference System 2011)	1116	North American Vertical Datum 1988	5103
14T_PL_7040.las	NAD83 (National Spatial Reference System 2011)	1116	North American Vertical Datum 1988	5103
14T_PL_7041.las	NAD83 (National Spatial Reference System 2011)	1116	North American Vertical Datum 1988	5103
14T_PL_7042.las	NAD83 (National Spatial Reference System 2011)	1116	North American Vertical Datum 1988	5103
14T_PL_7043.las	NAD83 (National Spatial Reference System 2011)	1116	North American Vertical Datum 1988	5103
14T_PL_7044.las	NAD83 (National Spatial Reference System 2011)	1116	North American Vertical Datum 1988	5103
14T_PL_7045.las	NAD83 (National Spatial Reference System 2011)	1116	North American Vertical Datum 1988	5103
14T_PL_7100.las	NAD83 (National Spatial Reference System 2011)	1116	North American Vertical Datum 1988	5103
14T_PL_7101.las	NAD83 (National Spatial Reference System 2011)	1116	North American Vertical Datum 1988	5103
14T_PL_7102.las	NAD83 (National Spatial Reference System 2011)	1116	North American Vertical Datum 1988	5103
14T_PL_7103.las	NAD83 (National Spatial Reference System 2011)	1116	North American Vertical Datum 1988	5103
14T_PL_7104.las	NAD83 (National Spatial Reference System 2011)	1116	North American Vertical Datum 1988	5103
14T_PL_7105.las	NAD83 (National Spatial Reference System 2011)	1116	North American Vertical Datum 1988	5103
14T_PL_7106.las	NAD83 (National Spatial Reference System 2011)	1116	North American Vertical Datum 1988	5103
14T_PL_7107.las	NAD83 (National Spatial Reference System 2011)	1116	North American Vertical Datum 1988	5103
14T_PL_7108.las	NAD83 (National Spatial Reference System 2011)	1116	North American Vertical Datum 1988	5103
14T_PL_7109.las	NAD83 (National Spatial Reference System 2011)	1116	North American Vertical Datum 1988	5103
14T_PL_7110.las	NAD83 (National Spatial Reference System 2011)	1116	North American Vertical Datum 1988	5103
14T_PL_7111.las	NAD83 (National Spatial Reference System 2011)	1116	North American Vertical Datum 1988	5103
14T_PL_7112.las	NAD83 (National Spatial Reference System 2011)	1116	North American Vertical Datum 1988	5103
14T_PL_7113.las	NAD83 (National Spatial Reference System 2011)	1116	North American Vertical Datum 1988	5103
14T_PL_7114.las	NAD83 (National Spatial Reference System 2011)	1116	North American Vertical Datum 1988	5103
14T_PL_7115.las	NAD83 (National Spatial Reference System 2011)	1116	North American Vertical Datum 1988	5103
14T_PL_7116.las	NAD83 (National Spatial Reference System 2011)	1116	North American Vertical Datum 1988	5103
14T_PL_7117.las	NAD83 (National Spatial Reference System 2011)	1116	North American Vertical Datum 1988	5103
14T_PL_7118.las	NAD83 (National Spatial Reference System 2011)	1116	North American Vertical Datum 1988	5103

DPH-4 Report on Datums (Tiled Data) - continued

File	Horizontal Datum	EPSG Code	Vertical Datum	EPSG Code
14T_PL_7119.las	NAD83 (National Spatial Reference System 2011)	1116	North American Vertical Datum 1988	5103
14T_PL_7120.las	NAD83 (National Spatial Reference System 2011)	1116	North American Vertical Datum 1988	5103
14T_PL_7121.las	NAD83 (National Spatial Reference System 2011)	1116	North American Vertical Datum 1988	5103
14T_PL_7122.las	NAD83 (National Spatial Reference System 2011)	1116	North American Vertical Datum 1988	5103
14T_PL_7123.las	NAD83 (National Spatial Reference System 2011)	1116	North American Vertical Datum 1988	5103
14T_PL_7124.las	NAD83 (National Spatial Reference System 2011)	1116	North American Vertical Datum 1988	5103
14T_PL_7125.las	NAD83 (National Spatial Reference System 2011)	1116	North American Vertical Datum 1988	5103
14T_PL_7126.las	NAD83 (National Spatial Reference System 2011)	1116	North American Vertical Datum 1988	5103
14T_PL_7127.las	NAD83 (National Spatial Reference System 2011)	1116	North American Vertical Datum 1988	5103
14T_PL_7128.las	NAD83 (National Spatial Reference System 2011)	1116	North American Vertical Datum 1988	5103
14T_PL_7129.las	NAD83 (National Spatial Reference System 2011)	1116	North American Vertical Datum 1988	5103
14T_PL_7130.las	NAD83 (National Spatial Reference System 2011)	1116	North American Vertical Datum 1988	5103
14T_PL_7131.las	NAD83 (National Spatial Reference System 2011)	1116	North American Vertical Datum 1988	5103
14T_PL_7132.las	NAD83 (National Spatial Reference System 2011)	1116	North American Vertical Datum 1988	5103
14T_PL_7133.las	NAD83 (National Spatial Reference System 2011)	1116	North American Vertical Datum 1988	5103
14T_PL_7134.las	NAD83 (National Spatial Reference System 2011)	1116	North American Vertical Datum 1988	5103
14T_PL_7135.las	NAD83 (National Spatial Reference System 2011)	1116	North American Vertical Datum 1988	5103
14T_PL_7136.las	NAD83 (National Spatial Reference System 2011)	1116	North American Vertical Datum 1988	5103
14T_PL_7137.las	NAD83 (National Spatial Reference System 2011)	1116	North American Vertical Datum 1988	5103
14T_PL_7138.las	NAD83 (National Spatial Reference System 2011)	1116	North American Vertical Datum 1988	5103
14T_PL_7139.las	NAD83 (National Spatial Reference System 2011)	1116	North American Vertical Datum 1988	5103
14T_PL_7140.las	NAD83 (National Spatial Reference System 2011)	1116	North American Vertical Datum 1988	5103
14T_PL_7141.las	NAD83 (National Spatial Reference System 2011)	1116	North American Vertical Datum 1988	5103
14T_PL_7142.las	NAD83 (National Spatial Reference System 2011)	1116	North American Vertical Datum 1988	5103
14T_PL_7143.las	NAD83 (National Spatial Reference System 2011)	1116	North American Vertical Datum 1988	5103
14T_PL_7144.las	NAD83 (National Spatial Reference System 2011)	1116	North American Vertical Datum 1988	5103
14T_PL_7145.las	NAD83 (National Spatial Reference System 2011)	1116	North American Vertical Datum 1988	5103
14T_PL_7146.las	NAD83 (National Spatial Reference System 2011)	1116	North American Vertical Datum 1988	5103
14T_PL_7200.las	NAD83 (National Spatial Reference System 2011)	1116	North American Vertical Datum 1988	5103
14T_PL_7201.las	NAD83 (National Spatial Reference System 2011)	1116	North American Vertical Datum 1988	5103
14T_PL_7202.las	NAD83 (National Spatial Reference System 2011)	1116	North American Vertical Datum 1988	5103
14T_PL_7203.las	NAD83 (National Spatial Reference System 2011)	1116	North American Vertical Datum 1988	5103
14T_PL_7204.las	NAD83 (National Spatial Reference System 2011)	1116	North American Vertical Datum 1988	5103
14T_PL_7205.las	NAD83 (National Spatial Reference System 2011)	1116	North American Vertical Datum 1988	5103

DPH-4 Report on Datums (Tiled Data) - continued

File	Horizontal Datum	EPSG Code	Vertical Datum	EPSG Code
14T_PL_7206.las	NAD83 (National Spatial Reference System 2011)	1116	North American Vertical Datum 1988	5103
14T_PL_7207.las	NAD83 (National Spatial Reference System 2011)	1116	North American Vertical Datum 1988	5103
14T_PL_7208.las	NAD83 (National Spatial Reference System 2011)	1116	North American Vertical Datum 1988	5103
14T_PL_7209.las	NAD83 (National Spatial Reference System 2011)	1116	North American Vertical Datum 1988	5103
14T_PL_7210.las	NAD83 (National Spatial Reference System 2011)	1116	North American Vertical Datum 1988	5103
14T_PL_7211.las	NAD83 (National Spatial Reference System 2011)	1116	North American Vertical Datum 1988	5103
14T_PL_7212.las	NAD83 (National Spatial Reference System 2011)	1116	North American Vertical Datum 1988	5103
14T_PL_7213.las	NAD83 (National Spatial Reference System 2011)	1116	North American Vertical Datum 1988	5103
14T_PL_7214.las	NAD83 (National Spatial Reference System 2011)	1116	North American Vertical Datum 1988	5103
14T_PL_7215.las	NAD83 (National Spatial Reference System 2011)	1116	North American Vertical Datum 1988	5103
14T_PL_7216.las	NAD83 (National Spatial Reference System 2011)	1116	North American Vertical Datum 1988	5103
14T_PL_7217.las	NAD83 (National Spatial Reference System 2011)	1116	North American Vertical Datum 1988	5103
14T_PL_7218.las	NAD83 (National Spatial Reference System 2011)	1116	North American Vertical Datum 1988	5103
14T_PL_7219.las	NAD83 (National Spatial Reference System 2011)	1116	North American Vertical Datum 1988	5103
14T_PL_7220.las	NAD83 (National Spatial Reference System 2011)	1116	North American Vertical Datum 1988	5103
14T_PL_7221.las	NAD83 (National Spatial Reference System 2011)	1116	North American Vertical Datum 1988	5103
14T_PL_7222.las	NAD83 (National Spatial Reference System 2011)	1116	North American Vertical Datum 1988	5103
14T_PL_7223.las	NAD83 (National Spatial Reference System 2011)	1116	North American Vertical Datum 1988	5103
14T_PL_7224.las	NAD83 (National Spatial Reference System 2011)	1116	North American Vertical Datum 1988	5103
14T_PL_7225.las	NAD83 (National Spatial Reference System 2011)	1116	North American Vertical Datum 1988	5103
14T_PL_7226.las	NAD83 (National Spatial Reference System 2011)	1116	North American Vertical Datum 1988	5103
14T_PL_7227.las	NAD83 (National Spatial Reference System 2011)	1116	North American Vertical Datum 1988	5103
14T_PL_7228.las	NAD83 (National Spatial Reference System 2011)	1116	North American Vertical Datum 1988	5103
14T_PL_7229.las	NAD83 (National Spatial Reference System 2011)	1116	North American Vertical Datum 1988	5103
14T_PL_7230.las	NAD83 (National Spatial Reference System 2011)	1116	North American Vertical Datum 1988	5103
14T_PL_7231.las	NAD83 (National Spatial Reference System 2011)	1116	North American Vertical Datum 1988	5103
14T_PL_7232.las	NAD83 (National Spatial Reference System 2011)	1116	North American Vertical Datum 1988	5103
14T_PL_7233.las	NAD83 (National Spatial Reference System 2011)	1116	North American Vertical Datum 1988	5103
14T_PL_7234.las	NAD83 (National Spatial Reference System 2011)	1116	North American Vertical Datum 1988	5103
14T_PL_7235.las	NAD83 (National Spatial Reference System 2011)	1116	North American Vertical Datum 1988	5103
14T_PL_7236.las	NAD83 (National Spatial Reference System 2011)	1116	North American Vertical Datum 1988	5103
14T_PL_7237.las	NAD83 (National Spatial Reference System 2011)	1116	North American Vertical Datum 1988	5103
14T_PL_7238.las	NAD83 (National Spatial Reference System 2011)	1116	North American Vertical Datum 1988	5103
14T_PL_7239.las	NAD83 (National Spatial Reference System 2011)	1116	North American Vertical Datum 1988	5103

DPH-4 Report on Datums (Tiled Data) - continued

File	Horizontal Datum	EPSG Code	Vertical Datum	EPSG Code
14T_PL_7240.las	NAD83 (National Spatial Reference System 2011)	1116	North American Vertical Datum 1988	5103
14T_PL_7241.las	NAD83 (National Spatial Reference System 2011)	1116	North American Vertical Datum 1988	5103
14T_PL_7242.las	NAD83 (National Spatial Reference System 2011)	1116	North American Vertical Datum 1988	5103
14T_PL_7243.las	NAD83 (National Spatial Reference System 2011)	1116	North American Vertical Datum 1988	5103
14T_PL_7244.las	NAD83 (National Spatial Reference System 2011)	1116	North American Vertical Datum 1988	5103
14T_PL_7245.las	NAD83 (National Spatial Reference System 2011)	1116	North American Vertical Datum 1988	5103
14T_PL_7246.las	NAD83 (National Spatial Reference System 2011)	1116	North American Vertical Datum 1988	5103
14T_PL_7300.las	NAD83 (National Spatial Reference System 2011)	1116	North American Vertical Datum 1988	5103
14T_PL_7301.las	NAD83 (National Spatial Reference System 2011)	1116	North American Vertical Datum 1988	5103
14T_PL_7302.las	NAD83 (National Spatial Reference System 2011)	1116	North American Vertical Datum 1988	5103
14T_PL_7303.las	NAD83 (National Spatial Reference System 2011)	1116	North American Vertical Datum 1988	5103
14T_PL_7304.las	NAD83 (National Spatial Reference System 2011)	1116	North American Vertical Datum 1988	5103
14T_PL_7305.las	NAD83 (National Spatial Reference System 2011)	1116	North American Vertical Datum 1988	5103
14T_PL_7306.las	NAD83 (National Spatial Reference System 2011)	1116	North American Vertical Datum 1988	5103
14T_PL_7307.las	NAD83 (National Spatial Reference System 2011)	1116	North American Vertical Datum 1988	5103
14T_PL_7308.las	NAD83 (National Spatial Reference System 2011)	1116	North American Vertical Datum 1988	5103
14T_PL_7309.las	NAD83 (National Spatial Reference System 2011)	1116	North American Vertical Datum 1988	5103
14T_PL_7310.las	NAD83 (National Spatial Reference System 2011)	1116	North American Vertical Datum 1988	5103
14T_PL_7311.las	NAD83 (National Spatial Reference System 2011)	1116	North American Vertical Datum 1988	5103
14T_PL_7312.las	NAD83 (National Spatial Reference System 2011)	1116	North American Vertical Datum 1988	5103
14T_PL_7313.las	NAD83 (National Spatial Reference System 2011)	1116	North American Vertical Datum 1988	5103
14T_PL_7314.las	NAD83 (National Spatial Reference System 2011)	1116	North American Vertical Datum 1988	5103
14T_PL_7315.las	NAD83 (National Spatial Reference System 2011)	1116	North American Vertical Datum 1988	5103
14T_PL_7316.las	NAD83 (National Spatial Reference System 2011)	1116	North American Vertical Datum 1988	5103
14T_PL_7317.las	NAD83 (National Spatial Reference System 2011)	1116	North American Vertical Datum 1988	5103
14T_PL_7318.las	NAD83 (National Spatial Reference System 2011)	1116	North American Vertical Datum 1988	5103
14T_PL_7319.las	NAD83 (National Spatial Reference System 2011)	1116	North American Vertical Datum 1988	5103
14T_PL_7320.las	NAD83 (National Spatial Reference System 2011)	1116	North American Vertical Datum 1988	5103
14T_PL_7321.las	NAD83 (National Spatial Reference System 2011)	1116	North American Vertical Datum 1988	5103
14T_PL_7322.las	NAD83 (National Spatial Reference System 2011)	1116	North American Vertical Datum 1988	5103
14T_PL_7323.las	NAD83 (National Spatial Reference System 2011)	1116	North American Vertical Datum 1988	5103
14T_PL_7324.las	NAD83 (National Spatial Reference System 2011)	1116	North American Vertical Datum 1988	5103
14T_PL_7325.las	NAD83 (National Spatial Reference System 2011)	1116	North American Vertical Datum 1988	5103
14T_PL_7326.las	NAD83 (National Spatial Reference System 2011)	1116	North American Vertical Datum 1988	5103

DPH-4 Report on Datums (Tiled Data) - continued

File	Horizontal Datum	EPSG Code	Vertical Datum	EPSG Code
14T_PL_7327.las	NAD83 (National Spatial Reference System 2011)	1116	North American Vertical Datum 1988	5103
14T_PL_7328.las	NAD83 (National Spatial Reference System 2011)	1116	North American Vertical Datum 1988	5103
14T_PL_7329.las	NAD83 (National Spatial Reference System 2011)	1116	North American Vertical Datum 1988	5103
14T_PL_7330.las	NAD83 (National Spatial Reference System 2011)	1116	North American Vertical Datum 1988	5103
14T_PL_7331.las	NAD83 (National Spatial Reference System 2011)	1116	North American Vertical Datum 1988	5103
14T_PL_7332.las	NAD83 (National Spatial Reference System 2011)	1116	North American Vertical Datum 1988	5103
14T_PL_7333.las	NAD83 (National Spatial Reference System 2011)	1116	North American Vertical Datum 1988	5103
14T_PL_7334.las	NAD83 (National Spatial Reference System 2011)	1116	North American Vertical Datum 1988	5103
14T_PL_7335.las	NAD83 (National Spatial Reference System 2011)	1116	North American Vertical Datum 1988	5103
14T_PL_7336.las	NAD83 (National Spatial Reference System 2011)	1116	North American Vertical Datum 1988	5103
14T_PL_7337.las	NAD83 (National Spatial Reference System 2011)	1116	North American Vertical Datum 1988	5103
14T_PL_7338.las	NAD83 (National Spatial Reference System 2011)	1116	North American Vertical Datum 1988	5103
14T_PL_7339.las	NAD83 (National Spatial Reference System 2011)	1116	North American Vertical Datum 1988	5103
14T_PL_7340.las	NAD83 (National Spatial Reference System 2011)	1116	North American Vertical Datum 1988	5103
14T_PL_7341.las	NAD83 (National Spatial Reference System 2011)	1116	North American Vertical Datum 1988	5103
14T_PL_7342.las	NAD83 (National Spatial Reference System 2011)	1116	North American Vertical Datum 1988	5103
14T_PL_7343.las	NAD83 (National Spatial Reference System 2011)	1116	North American Vertical Datum 1988	5103
14T_PL_7344.las	NAD83 (National Spatial Reference System 2011)	1116	North American Vertical Datum 1988	5103
14T_PL_7345.las	NAD83 (National Spatial Reference System 2011)	1116	North American Vertical Datum 1988	5103
14T_PL_7346.las	NAD83 (National Spatial Reference System 2011)	1116	North American Vertical Datum 1988	5103
14T_PL_7400.las	NAD83 (National Spatial Reference System 2011)	1116	North American Vertical Datum 1988	5103
14T_PL_7401.las	NAD83 (National Spatial Reference System 2011)	1116	North American Vertical Datum 1988	5103
14T_PL_7402.las	NAD83 (National Spatial Reference System 2011)	1116	North American Vertical Datum 1988	5103
14T_PL_7403.las	NAD83 (National Spatial Reference System 2011)	1116	North American Vertical Datum 1988	5103
14T_PL_7404.las	NAD83 (National Spatial Reference System 2011)	1116	North American Vertical Datum 1988	5103
14T_PL_7405.las	NAD83 (National Spatial Reference System 2011)	1116	North American Vertical Datum 1988	5103
14T_PL_7406.las	NAD83 (National Spatial Reference System 2011)	1116	North American Vertical Datum 1988	5103
14T_PL_7407.las	NAD83 (National Spatial Reference System 2011)	1116	North American Vertical Datum 1988	5103
14T_PL_7408.las	NAD83 (National Spatial Reference System 2011)	1116	North American Vertical Datum 1988	5103
14T_PL_7409.las	NAD83 (National Spatial Reference System 2011)	1116	North American Vertical Datum 1988	5103
14T_PL_7410.las	NAD83 (National Spatial Reference System 2011)	1116	North American Vertical Datum 1988	5103
14T_PL_7411.las	NAD83 (National Spatial Reference System 2011)	1116	North American Vertical Datum 1988	5103
14T_PL_7412.las	NAD83 (National Spatial Reference System 2011)	1116	North American Vertical Datum 1988	5103
14T_PL_7413.las	NAD83 (National Spatial Reference System 2011)	1116	North American Vertical Datum 1988	5103

DPH-4 Report on Datums (Tiled Data) - continued

File	Horizontal Datum	EPSG Code	Vertical Datum	EPSG Code
14T_PL_7414.las	NAD83 (National Spatial Reference System 2011)	1116	North American Vertical Datum 1988	5103
14T_PL_7415.las	NAD83 (National Spatial Reference System 2011)	1116	North American Vertical Datum 1988	5103
14T_PL_7416.las	NAD83 (National Spatial Reference System 2011)	1116	North American Vertical Datum 1988	5103
14T_PL_7417.las	NAD83 (National Spatial Reference System 2011)	1116	North American Vertical Datum 1988	5103
14T_PL_7418.las	NAD83 (National Spatial Reference System 2011)	1116	North American Vertical Datum 1988	5103
14T_PL_7419.las	NAD83 (National Spatial Reference System 2011)	1116	North American Vertical Datum 1988	5103
14T_PL_7420.las	NAD83 (National Spatial Reference System 2011)	1116	North American Vertical Datum 1988	5103
14T_PL_7421.las	NAD83 (National Spatial Reference System 2011)	1116	North American Vertical Datum 1988	5103
14T_PL_7422.las	NAD83 (National Spatial Reference System 2011)	1116	North American Vertical Datum 1988	5103
14T_PL_7423.las	NAD83 (National Spatial Reference System 2011)	1116	North American Vertical Datum 1988	5103
14T_PL_7424.las	NAD83 (National Spatial Reference System 2011)	1116	North American Vertical Datum 1988	5103
14T_PL_7425.las	NAD83 (National Spatial Reference System 2011)	1116	North American Vertical Datum 1988	5103
14T_PL_7426.las	NAD83 (National Spatial Reference System 2011)	1116	North American Vertical Datum 1988	5103
14T_PL_7427.las	NAD83 (National Spatial Reference System 2011)	1116	North American Vertical Datum 1988	5103
14T_PL_7428.las	NAD83 (National Spatial Reference System 2011)	1116	North American Vertical Datum 1988	5103
14T_PL_7429.las	NAD83 (National Spatial Reference System 2011)	1116	North American Vertical Datum 1988	5103
14T_PL_7430.las	NAD83 (National Spatial Reference System 2011)	1116	North American Vertical Datum 1988	5103
14T_PL_7431.las	NAD83 (National Spatial Reference System 2011)	1116	North American Vertical Datum 1988	5103
14T_PL_7432.las	NAD83 (National Spatial Reference System 2011)	1116	North American Vertical Datum 1988	5103
14T_PL_7433.las	NAD83 (National Spatial Reference System 2011)	1116	North American Vertical Datum 1988	5103
14T_PL_7434.las	NAD83 (National Spatial Reference System 2011)	1116	North American Vertical Datum 1988	5103
14T_PL_7435.las	NAD83 (National Spatial Reference System 2011)	1116	North American Vertical Datum 1988	5103
14T_PL_7436.las	NAD83 (National Spatial Reference System 2011)	1116	North American Vertical Datum 1988	5103
14T_PL_7437.las	NAD83 (National Spatial Reference System 2011)	1116	North American Vertical Datum 1988	5103
14T_PL_7438.las	NAD83 (National Spatial Reference System 2011)	1116	North American Vertical Datum 1988	5103
14T_PL_7439.las	NAD83 (National Spatial Reference System 2011)	1116	North American Vertical Datum 1988	5103
14T_PL_7440.las	NAD83 (National Spatial Reference System 2011)	1116	North American Vertical Datum 1988	5103
14T_PL_7441.las	NAD83 (National Spatial Reference System 2011)	1116	North American Vertical Datum 1988	5103
14T_PL_7442.las	NAD83 (National Spatial Reference System 2011)	1116	North American Vertical Datum 1988	5103
14T_PL_7443.las	NAD83 (National Spatial Reference System 2011)	1116	North American Vertical Datum 1988	5103
14T_PL_7444.las	NAD83 (National Spatial Reference System 2011)	1116	North American Vertical Datum 1988	5103
14T_PL_7445.las	NAD83 (National Spatial Reference System 2011)	1116	North American Vertical Datum 1988	5103
14T_PL_7446.las	NAD83 (National Spatial Reference System 2011)	1116	North American Vertical Datum 1988	5103
14T_PL_7500.las	NAD83 (National Spatial Reference System 2011)	1116	North American Vertical Datum 1988	5103

DPH-4 Report on Datums (Tiled Data) - continued

File	Horizontal Datum	EPSG Code	Vertical Datum	EPSG Code
14T_PL_7501.las	NAD83 (National Spatial Reference System 2011)	1116	North American Vertical Datum 1988	5103
14T_PL_7502.las	NAD83 (National Spatial Reference System 2011)	1116	North American Vertical Datum 1988	5103
14T_PL_7503.las	NAD83 (National Spatial Reference System 2011)	1116	North American Vertical Datum 1988	5103
14T_PL_7504.las	NAD83 (National Spatial Reference System 2011)	1116	North American Vertical Datum 1988	5103
14T_PL_7505.las	NAD83 (National Spatial Reference System 2011)	1116	North American Vertical Datum 1988	5103
14T_PL_7506.las	NAD83 (National Spatial Reference System 2011)	1116	North American Vertical Datum 1988	5103
14T_PL_7507.las	NAD83 (National Spatial Reference System 2011)	1116	North American Vertical Datum 1988	5103
14T_PL_7508.las	NAD83 (National Spatial Reference System 2011)	1116	North American Vertical Datum 1988	5103
14T_PL_7509.las	NAD83 (National Spatial Reference System 2011)	1116	North American Vertical Datum 1988	5103
14T_PL_7510.las	NAD83 (National Spatial Reference System 2011)	1116	North American Vertical Datum 1988	5103
14T_PL_7511.las	NAD83 (National Spatial Reference System 2011)	1116	North American Vertical Datum 1988	5103
14T_PL_7512.las	NAD83 (National Spatial Reference System 2011)	1116	North American Vertical Datum 1988	5103
14T_PL_7513.las	NAD83 (National Spatial Reference System 2011)	1116	North American Vertical Datum 1988	5103
14T_PL_7514.las	NAD83 (National Spatial Reference System 2011)	1116	North American Vertical Datum 1988	5103
14T_PL_7515.las	NAD83 (National Spatial Reference System 2011)	1116	North American Vertical Datum 1988	5103
14T_PL_7516.las	NAD83 (National Spatial Reference System 2011)	1116	North American Vertical Datum 1988	5103
14T_PL_7517.las	NAD83 (National Spatial Reference System 2011)	1116	North American Vertical Datum 1988	5103
14T_PL_7518.las	NAD83 (National Spatial Reference System 2011)	1116	North American Vertical Datum 1988	5103
14T_PL_7519.las	NAD83 (National Spatial Reference System 2011)	1116	North American Vertical Datum 1988	5103
14T_PL_7520.las	NAD83 (National Spatial Reference System 2011)	1116	North American Vertical Datum 1988	5103
14T_PL_7521.las	NAD83 (National Spatial Reference System 2011)	1116	North American Vertical Datum 1988	5103
14T_PL_7522.las	NAD83 (National Spatial Reference System 2011)	1116	North American Vertical Datum 1988	5103
14T_PL_7523.las	NAD83 (National Spatial Reference System 2011)	1116	North American Vertical Datum 1988	5103
14T_PL_7524.las	NAD83 (National Spatial Reference System 2011)	1116	North American Vertical Datum 1988	5103
14T_PL_7525.las	NAD83 (National Spatial Reference System 2011)	1116	North American Vertical Datum 1988	5103
14T_PL_7526.las	NAD83 (National Spatial Reference System 2011)	1116	North American Vertical Datum 1988	5103
14T_PL_7527.las	NAD83 (National Spatial Reference System 2011)	1116	North American Vertical Datum 1988	5103
14T_PL_7528.las	NAD83 (National Spatial Reference System 2011)	1116	North American Vertical Datum 1988	5103
14T_PL_7529.las	NAD83 (National Spatial Reference System 2011)	1116	North American Vertical Datum 1988	5103
14T_PL_7530.las	NAD83 (National Spatial Reference System 2011)	1116	North American Vertical Datum 1988	5103
14T_PL_7531.las	NAD83 (National Spatial Reference System 2011)	1116	North American Vertical Datum 1988	5103
14T_PL_7532.las	NAD83 (National Spatial Reference System 2011)	1116	North American Vertical Datum 1988	5103
14T_PL_7533.las	NAD83 (National Spatial Reference System 2011)	1116	North American Vertical Datum 1988	5103
14T_PL_7534.las	NAD83 (National Spatial Reference System 2011)	1116	North American Vertical Datum 1988	5103

DPH-4 Report on Datums (Tiled Data) - continued

File	Horizontal Datum	EPSG Code	Vertical Datum	EPSG Code
14T_PL_7535.las	NAD83 (National Spatial Reference System 2011)	1116	North American Vertical Datum 1988	5103
14T_PL_7536.las	NAD83 (National Spatial Reference System 2011)	1116	North American Vertical Datum 1988	5103
14T_PL_7537.las	NAD83 (National Spatial Reference System 2011)	1116	North American Vertical Datum 1988	5103
14T_PL_7538.las	NAD83 (National Spatial Reference System 2011)	1116	North American Vertical Datum 1988	5103
14T_PL_7539.las	NAD83 (National Spatial Reference System 2011)	1116	North American Vertical Datum 1988	5103
14T_PL_7540.las	NAD83 (National Spatial Reference System 2011)	1116	North American Vertical Datum 1988	5103
14T_PL_7541.las	NAD83 (National Spatial Reference System 2011)	1116	North American Vertical Datum 1988	5103
14T_PL_7542.las	NAD83 (National Spatial Reference System 2011)	1116	North American Vertical Datum 1988	5103
14T_PL_7543.las	NAD83 (National Spatial Reference System 2011)	1116	North American Vertical Datum 1988	5103
14T_PL_7544.las	NAD83 (National Spatial Reference System 2011)	1116	North American Vertical Datum 1988	5103
14T_PL_7545.las	NAD83 (National Spatial Reference System 2011)	1116	North American Vertical Datum 1988	5103
14T_PL_7546.las	NAD83 (National Spatial Reference System 2011)	1116	North American Vertical Datum 1988	5103
14T_PL_7600.las	NAD83 (National Spatial Reference System 2011)	1116	North American Vertical Datum 1988	5103
14T_PL_7601.las	NAD83 (National Spatial Reference System 2011)	1116	North American Vertical Datum 1988	5103
14T_PL_7602.las	NAD83 (National Spatial Reference System 2011)	1116	North American Vertical Datum 1988	5103
14T_PL_7603.las	NAD83 (National Spatial Reference System 2011)	1116	North American Vertical Datum 1988	5103
14T_PL_7604.las	NAD83 (National Spatial Reference System 2011)	1116	North American Vertical Datum 1988	5103
14T_PL_7605.las	NAD83 (National Spatial Reference System 2011)	1116	North American Vertical Datum 1988	5103
14T_PL_7606.las	NAD83 (National Spatial Reference System 2011)	1116	North American Vertical Datum 1988	5103
14T_PL_7607.las	NAD83 (National Spatial Reference System 2011)	1116	North American Vertical Datum 1988	5103
14T_PL_7608.las	NAD83 (National Spatial Reference System 2011)	1116	North American Vertical Datum 1988	5103
14T_PL_7609.las	NAD83 (National Spatial Reference System 2011)	1116	North American Vertical Datum 1988	5103
14T_PL_7610.las	NAD83 (National Spatial Reference System 2011)	1116	North American Vertical Datum 1988	5103
14T_PL_7611.las	NAD83 (National Spatial Reference System 2011)	1116	North American Vertical Datum 1988	5103
14T_PL_7612.las	NAD83 (National Spatial Reference System 2011)	1116	North American Vertical Datum 1988	5103
14T_PL_7613.las	NAD83 (National Spatial Reference System 2011)	1116	North American Vertical Datum 1988	5103
14T_PL_7614.las	NAD83 (National Spatial Reference System 2011)	1116	North American Vertical Datum 1988	5103
14T_PL_7615.las	NAD83 (National Spatial Reference System 2011)	1116	North American Vertical Datum 1988	5103
14T_PL_7616.las	NAD83 (National Spatial Reference System 2011)	1116	North American Vertical Datum 1988	5103
14T_PL_7617.las	NAD83 (National Spatial Reference System 2011)	1116	North American Vertical Datum 1988	5103
14T_PL_7618.las	NAD83 (National Spatial Reference System 2011)	1116	North American Vertical Datum 1988	5103
14T_PL_7619.las	NAD83 (National Spatial Reference System 2011)	1116	North American Vertical Datum 1988	5103
14T_PL_7620.las	NAD83 (National Spatial Reference System 2011)	1116	North American Vertical Datum 1988	5103
14T_PL_7621.las	NAD83 (National Spatial Reference System 2011)	1116	North American Vertical Datum 1988	5103

DPH-4 Report on Datums (Tiled Data) - continued

File	Horizontal Datum	EPSG Code	Vertical Datum	EPSG Code
14T_PL_7622.las	NAD83 (National Spatial Reference System 2011)	1116	North American Vertical Datum 1988	5103
14T_PL_7623.las	NAD83 (National Spatial Reference System 2011)	1116	North American Vertical Datum 1988	5103
14T_PL_7624.las	NAD83 (National Spatial Reference System 2011)	1116	North American Vertical Datum 1988	5103
14T_PL_7625.las	NAD83 (National Spatial Reference System 2011)	1116	North American Vertical Datum 1988	5103
14T_PL_7626.las	NAD83 (National Spatial Reference System 2011)	1116	North American Vertical Datum 1988	5103
14T_PL_7627.las	NAD83 (National Spatial Reference System 2011)	1116	North American Vertical Datum 1988	5103
14T_PL_7628.las	NAD83 (National Spatial Reference System 2011)	1116	North American Vertical Datum 1988	5103
14T_PL_7629.las	NAD83 (National Spatial Reference System 2011)	1116	North American Vertical Datum 1988	5103
14T_PL_7630.las	NAD83 (National Spatial Reference System 2011)	1116	North American Vertical Datum 1988	5103
14T_PL_7631.las	NAD83 (National Spatial Reference System 2011)	1116	North American Vertical Datum 1988	5103
14T_PL_7632.las	NAD83 (National Spatial Reference System 2011)	1116	North American Vertical Datum 1988	5103
14T_PL_7633.las	NAD83 (National Spatial Reference System 2011)	1116	North American Vertical Datum 1988	5103

DPH-5 Report on Coordinate Reference System (Swath Data)

The USGS Lidar Base Specification Version 1.2 states: "Lidar data for CONUS will be processed and delivered in the most accurate Coordinate Reference System (CRS) available for a project location, usually State Plane Coordinate System (SPCS) or a state system. Universal Transverse Mercator (UTM) also may be used, particularly when a single suitable local SPCS is not available, UTM is needed for compatibility with existing data for the area, or is needed for other reasons. Other CRSs may be used with prior approval from the USGS–NGP. For Alaska, American Samoa, Commonwealth of the Northern Mariana Islands, Guam, Hawaii, Puerto Rico, U.S. Virgin Islands, and other areas, the horizontal and vertical CRS (specifically including the units) shall be specified and agreed to in advance of collection by the USGS–NGP and all collection partners. In all cases, the CRS that is used shall be recognized and published by the European Petroleum Survey Group (EPSG) and correctly recognized by industry standard geographic information system (GIS) software applications."

The purpose of this section is to show the coordinate reference systems of the LAS files for the lidar swath data.

Boresighted Files - Y:\Mapping\Projects\65219751_NE_NRCS_Ortho_Lidar\Production\Final_Client_Deliverables\Block3_Surdex\point_cloud\swathuncls

File	EPSG Code	Coordinate Reference System
00132.las	6343	NAD83(2011) / UTM zone 14N
00133.las	6343	NAD83(2011) / UTM zone 14N
00134.las	6343	NAD83(2011) / UTM zone 14N
00135.las	6343	NAD83(2011) / UTM zone 14N
00136.las	6343	NAD83(2011) / UTM zone 14N
00138.las	6343	NAD83(2011) / UTM zone 14N
00139.las	6343	NAD83(2011) / UTM zone 14N
00140.las	6343	NAD83(2011) / UTM zone 14N
00141.las	6343	NAD83(2011) / UTM zone 14N
00142.las	6343	NAD83(2011) / UTM zone 14N
00143.las	6343	NAD83(2011) / UTM zone 14N
00144.las	6343	NAD83(2011) / UTM zone 14N
00145.las	6343	NAD83(2011) / UTM zone 14N
00147.las	6343	NAD83(2011) / UTM zone 14N
00148.las	6343	NAD83(2011) / UTM zone 14N
00149.las	6343	NAD83(2011) / UTM zone 14N
00150.las	6343	NAD83(2011) / UTM zone 14N
00151.las	6343	NAD83(2011) / UTM zone 14N
00152.las	6343	NAD83(2011) / UTM zone 14N
00153.las	6343	NAD83(2011) / UTM zone 14N
00154.las	6343	NAD83(2011) / UTM zone 14N
00157.las	6343	NAD83(2011) / UTM zone 14N
00158.las	6343	NAD83(2011) / UTM zone 14N

DPH-5 Report on Coordinate Reference System (Swath Data) - continued

File	EPSG Code	Coordinate Reference System
00159.las	6343	NAD83(2011) / UTM zone 14N
00160.las	6343	NAD83(2011) / UTM zone 14N
00161.las	6343	NAD83(2011) / UTM zone 14N
00162.las	6343	NAD83(2011) / UTM zone 14N
00164.las	6343	NAD83(2011) / UTM zone 14N
00165.las	6343	NAD83(2011) / UTM zone 14N
00166.las	6343	NAD83(2011) / UTM zone 14N
00167.las	6343	NAD83(2011) / UTM zone 14N
00168.las	6343	NAD83(2011) / UTM zone 14N
00169.las	6343	NAD83(2011) / UTM zone 14N
00170.las	6343	NAD83(2011) / UTM zone 14N
00171.las	6343	NAD83(2011) / UTM zone 14N
00172.las	6343	NAD83(2011) / UTM zone 14N
00173.las	6343	NAD83(2011) / UTM zone 14N
00174.las	6343	NAD83(2011) / UTM zone 14N
00175.las	6343	NAD83(2011) / UTM zone 14N
00176.las	6343	NAD83(2011) / UTM zone 14N
00177.las	6343	NAD83(2011) / UTM zone 14N
00178.las	6343	NAD83(2011) / UTM zone 14N
00179.las	6343	NAD83(2011) / UTM zone 14N
00180.las	6343	NAD83(2011) / UTM zone 14N
00181.las	6343	NAD83(2011) / UTM zone 14N
00182.las	6343	NAD83(2011) / UTM zone 14N
00183.las	6343	NAD83(2011) / UTM zone 14N
00184.las	6343	NAD83(2011) / UTM zone 14N
00185.las	6343	NAD83(2011) / UTM zone 14N
00186.las	6343	NAD83(2011) / UTM zone 14N
00187.las	6343	NAD83(2011) / UTM zone 14N
00188.las	6343	NAD83(2011) / UTM zone 14N
00189.las	6343	NAD83(2011) / UTM zone 14N
00190.las	6343	NAD83(2011) / UTM zone 14N
00191.las	6343	NAD83(2011) / UTM zone 14N

DPH-5 Report on Coordinate Reference System (Swath Data) - continued

File	EPSG Code	Coordinate Reference System
00192.las	6343	NAD83(2011) / UTM zone 14N
00193.las	6343	NAD83(2011) / UTM zone 14N
00194.las	6343	NAD83(2011) / UTM zone 14N
00195.las	6343	NAD83(2011) / UTM zone 14N
00196.las	6343	NAD83(2011) / UTM zone 14N
00197.las	6343	NAD83(2011) / UTM zone 14N
00198.las	6343	NAD83(2011) / UTM zone 14N
00199.las	6343	NAD83(2011) / UTM zone 14N
00200.las	6343	NAD83(2011) / UTM zone 14N
00201.las	6343	NAD83(2011) / UTM zone 14N
00202.las	6343	NAD83(2011) / UTM zone 14N
00203.las	6343	NAD83(2011) / UTM zone 14N
00204.las	6343	NAD83(2011) / UTM zone 14N
00205.las	6343	NAD83(2011) / UTM zone 14N
00206.las	6343	NAD83(2011) / UTM zone 14N
00207.las	6343	NAD83(2011) / UTM zone 14N
00208.las	6343	NAD83(2011) / UTM zone 14N
00380.las	6343	NAD83(2011) / UTM zone 14N
00381.las	6343	NAD83(2011) / UTM zone 14N
00382.las	6343	NAD83(2011) / UTM zone 14N
00383.las	6343	NAD83(2011) / UTM zone 14N
00384.las	6343	NAD83(2011) / UTM zone 14N
00414.las	6343	NAD83(2011) / UTM zone 14N
00427.las	6343	NAD83(2011) / UTM zone 14N
00428.las	6343	NAD83(2011) / UTM zone 14N
00439.las	6343	NAD83(2011) / UTM zone 14N
00440.las	6343	NAD83(2011) / UTM zone 14N
00441.las	6343	NAD83(2011) / UTM zone 14N
00442.las	6343	NAD83(2011) / UTM zone 14N
00443.las	6343	NAD83(2011) / UTM zone 14N
00444.las	6343	NAD83(2011) / UTM zone 14N
00445.las	6343	NAD83(2011) / UTM zone 14N

DPH-5 Report on Coordinate Reference System (Swath Data) - continued

File	EPSG Code	Coordinate Reference System
00446.las	6343	NAD83(2011) / UTM zone 14N
00447.las	6343	NAD83(2011) / UTM zone 14N
00448.las	6343	NAD83(2011) / UTM zone 14N
00450.las	6343	NAD83(2011) / UTM zone 14N
00451.las	6343	NAD83(2011) / UTM zone 14N
00452.las	6343	NAD83(2011) / UTM zone 14N
00453.las	6343	NAD83(2011) / UTM zone 14N
00454.las	6343	NAD83(2011) / UTM zone 14N
00455.las	6343	NAD83(2011) / UTM zone 14N
00458.las	6343	NAD83(2011) / UTM zone 14N
00459.las	6343	NAD83(2011) / UTM zone 14N
00460.las	6343	NAD83(2011) / UTM zone 14N
00461.las	6343	NAD83(2011) / UTM zone 14N
00462.las	6343	NAD83(2011) / UTM zone 14N
00463.las	6343	NAD83(2011) / UTM zone 14N
00464.las	6343	NAD83(2011) / UTM zone 14N
00465.las	6343	NAD83(2011) / UTM zone 14N
00466.las	6343	NAD83(2011) / UTM zone 14N
00467.las	6343	NAD83(2011) / UTM zone 14N
00468.las	6343	NAD83(2011) / UTM zone 14N

DPH-5 Report on Coordinate Reference System (Tiled Data)

The purpose of this section is to show the coordinate reference systems of the LAS files for the lidar tiled data.

Classified Files - Y:\Mapping\Projects\65219751_NE_NRCS_Ortho_Lidar\Production\Final_Client_Deliverables\Block 3_Surdex\point_cloud\tilecls

File	EPSG Code	Coordinate Reference System
14T_NK_9967.las	6343	NAD83(2011) / UTM zone 14N
14T_NK_9968.las	6343	NAD83(2011) / UTM zone 14N
14T_NK_9969.las	6343	NAD83(2011) / UTM zone 14N
14T_NK_9970.las	6343	NAD83(2011) / UTM zone 14N
14T_NK_9971.las	6343	NAD83(2011) / UTM zone 14N
14T_NK_9972.las	6343	NAD83(2011) / UTM zone 14N
14T_NK_9973.las	6343	NAD83(2011) / UTM zone 14N
14T_NK_9974.las	6343	NAD83(2011) / UTM zone 14N
14T_NK_9975.las	6343	NAD83(2011) / UTM zone 14N
14T_NK_9976.las	6343	NAD83(2011) / UTM zone 14N
14T_NK_9977.las	6343	NAD83(2011) / UTM zone 14N
14T_NK_9978.las	6343	NAD83(2011) / UTM zone 14N
14T_NK_9979.las	6343	NAD83(2011) / UTM zone 14N
14T_NK_9980.las	6343	NAD83(2011) / UTM zone 14N
14T_NK_9981.las	6343	NAD83(2011) / UTM zone 14N
14T_NK_9982.las	6343	NAD83(2011) / UTM zone 14N
14T_NK_9983.las	6343	NAD83(2011) / UTM zone 14N
14T_NK_9984.las	6343	NAD83(2011) / UTM zone 14N
14T_NK_9985.las	6343	NAD83(2011) / UTM zone 14N
14T_NK_9986.las	6343	NAD83(2011) / UTM zone 14N
14T_NK_9987.las	6343	NAD83(2011) / UTM zone 14N
14T_NK_9988.las	6343	NAD83(2011) / UTM zone 14N
14T_NK_9989.las	6343	NAD83(2011) / UTM zone 14N
14T_NK_9990.las	6343	NAD83(2011) / UTM zone 14N
14T_NK_9991.las	6343	NAD83(2011) / UTM zone 14N
14T_NK_9992.las	6343	NAD83(2011) / UTM zone 14N
14T_NK_9993.las	6343	NAD83(2011) / UTM zone 14N
14T_NK_9994.las	6343	NAD83(2011) / UTM zone 14N
14T_NK_9995.las	6343	NAD83(2011) / UTM zone 14N
14T_NK_9996.las	6343	NAD83(2011) / UTM zone 14N

DPH-5 Report on Coordinate Reference System (Tiled Data) - continued

File	EPSG Code	Coordinate Reference System
14T_NK_9997.las	6343	NAD83(2011) / UTM zone 14N
14T_NK_9998.las	6343	NAD83(2011) / UTM zone 14N
14T_NK_9999.las	6343	NAD83(2011) / UTM zone 14N
14T_NL_9813.las	6343	NAD83(2011) / UTM zone 14N
14T_NL_9814.las	6343	NAD83(2011) / UTM zone 14N
14T_NL_9815.las	6343	NAD83(2011) / UTM zone 14N
14T_NL_9816.las	6343	NAD83(2011) / UTM zone 14N
14T_NL_9817.las	6343	NAD83(2011) / UTM zone 14N
14T_NL_9818.las	6343	NAD83(2011) / UTM zone 14N
14T_NL_9819.las	6343	NAD83(2011) / UTM zone 14N
14T_NL_9820.las	6343	NAD83(2011) / UTM zone 14N
14T_NL_9821.las	6343	NAD83(2011) / UTM zone 14N
14T_NL_9822.las	6343	NAD83(2011) / UTM zone 14N
14T_NL_9823.las	6343	NAD83(2011) / UTM zone 14N
14T_NL_9824.las	6343	NAD83(2011) / UTM zone 14N
14T_NL_9825.las	6343	NAD83(2011) / UTM zone 14N
14T_NL_9826.las	6343	NAD83(2011) / UTM zone 14N
14T_NL_9827.las	6343	NAD83(2011) / UTM zone 14N
14T_NL_9828.las	6343	NAD83(2011) / UTM zone 14N
14T_NL_9829.las	6343	NAD83(2011) / UTM zone 14N
14T_NL_9830.las	6343	NAD83(2011) / UTM zone 14N
14T_NL_9831.las	6343	NAD83(2011) / UTM zone 14N
14T_NL_9832.las	6343	NAD83(2011) / UTM zone 14N
14T_NL_9833.las	6343	NAD83(2011) / UTM zone 14N
14T_NL_9834.las	6343	NAD83(2011) / UTM zone 14N
14T_NL_9835.las	6343	NAD83(2011) / UTM zone 14N
14T_NL_9836.las	6343	NAD83(2011) / UTM zone 14N
14T_NL_9837.las	6343	NAD83(2011) / UTM zone 14N
14T_NL_9838.las	6343	NAD83(2011) / UTM zone 14N
14T_NL_9839.las	6343	NAD83(2011) / UTM zone 14N
14T_NL_9840.las	6343	NAD83(2011) / UTM zone 14N
14T_NL_9841.las	6343	NAD83(2011) / UTM zone 14N

DPH-5 Report on Coordinate Reference System (Tiled Data) - continued

File	EPSG Code	Coordinate Reference System
14T_NL_9842.las	6343	NAD83(2011) / UTM zone 14N
14T_NL_9843.las	6343	NAD83(2011) / UTM zone 14N
14T_NL_9844.las	6343	NAD83(2011) / UTM zone 14N
14T_NL_9900.las	6343	NAD83(2011) / UTM zone 14N
14T_NL_9901.las	6343	NAD83(2011) / UTM zone 14N
14T_NL_9902.las	6343	NAD83(2011) / UTM zone 14N
14T_NL_9903.las	6343	NAD83(2011) / UTM zone 14N
14T_NL_9904.las	6343	NAD83(2011) / UTM zone 14N
14T_NL_9905.las	6343	NAD83(2011) / UTM zone 14N
14T_NL_9906.las	6343	NAD83(2011) / UTM zone 14N
14T_NL_9907.las	6343	NAD83(2011) / UTM zone 14N
14T_NL_9908.las	6343	NAD83(2011) / UTM zone 14N
14T_NL_9909.las	6343	NAD83(2011) / UTM zone 14N
14T_NL_9910.las	6343	NAD83(2011) / UTM zone 14N
14T_NL_9911.las	6343	NAD83(2011) / UTM zone 14N
14T_NL_9912.las	6343	NAD83(2011) / UTM zone 14N
14T_NL_9913.las	6343	NAD83(2011) / UTM zone 14N
14T_NL_9914.las	6343	NAD83(2011) / UTM zone 14N
14T_NL_9915.las	6343	NAD83(2011) / UTM zone 14N
14T_NL_9916.las	6343	NAD83(2011) / UTM zone 14N
14T_NL_9917.las	6343	NAD83(2011) / UTM zone 14N
14T_NL_9918.las	6343	NAD83(2011) / UTM zone 14N
14T_NL_9919.las	6343	NAD83(2011) / UTM zone 14N
14T_NL_9920.las	6343	NAD83(2011) / UTM zone 14N
14T_NL_9921.las	6343	NAD83(2011) / UTM zone 14N
14T_NL_9922.las	6343	NAD83(2011) / UTM zone 14N
14T_NL_9923.las	6343	NAD83(2011) / UTM zone 14N
14T_NL_9924.las	6343	NAD83(2011) / UTM zone 14N
14T_NL_9925.las	6343	NAD83(2011) / UTM zone 14N
14T_NL_9926.las	6343	NAD83(2011) / UTM zone 14N
14T_NL_9927.las	6343	NAD83(2011) / UTM zone 14N
14T_NL_9928.las	6343	NAD83(2011) / UTM zone 14N

DPH-5 Report on Coordinate Reference System (Tiled Data) - continued

File	EPSG Code	Coordinate Reference System
14T_NL_9929.las	6343	NAD83(2011) / UTM zone 14N
14T_NL_9930.las	6343	NAD83(2011) / UTM zone 14N
14T_NL_9931.las	6343	NAD83(2011) / UTM zone 14N
14T_NL_9932.las	6343	NAD83(2011) / UTM zone 14N
14T_NL_9933.las	6343	NAD83(2011) / UTM zone 14N
14T_NL_9934.las	6343	NAD83(2011) / UTM zone 14N
14T_NL_9935.las	6343	NAD83(2011) / UTM zone 14N
14T_NL_9936.las	6343	NAD83(2011) / UTM zone 14N
14T_NL_9937.las	6343	NAD83(2011) / UTM zone 14N
14T_NL_9938.las	6343	NAD83(2011) / UTM zone 14N
14T_NL_9939.las	6343	NAD83(2011) / UTM zone 14N
14T_NL_9940.las	6343	NAD83(2011) / UTM zone 14N
14T_NL_9941.las	6343	NAD83(2011) / UTM zone 14N
14T_NL_9942.las	6343	NAD83(2011) / UTM zone 14N
14T_NL_9943.las	6343	NAD83(2011) / UTM zone 14N
14T_NL_9944.las	6343	NAD83(2011) / UTM zone 14N
14T_PK_0067.las	6343	NAD83(2011) / UTM zone 14N
14T_PK_0068.las	6343	NAD83(2011) / UTM zone 14N
14T_PK_0069.las	6343	NAD83(2011) / UTM zone 14N
14T_PK_0070.las	6343	NAD83(2011) / UTM zone 14N
14T_PK_0071.las	6343	NAD83(2011) / UTM zone 14N
14T_PK_0072.las	6343	NAD83(2011) / UTM zone 14N
14T_PK_0073.las	6343	NAD83(2011) / UTM zone 14N
14T_PK_0074.las	6343	NAD83(2011) / UTM zone 14N
14T_PK_0075.las	6343	NAD83(2011) / UTM zone 14N
14T_PK_0076.las	6343	NAD83(2011) / UTM zone 14N
14T_PK_0077.las	6343	NAD83(2011) / UTM zone 14N
14T_PK_0078.las	6343	NAD83(2011) / UTM zone 14N
14T_PK_0079.las	6343	NAD83(2011) / UTM zone 14N
14T_PK_0080.las	6343	NAD83(2011) / UTM zone 14N
14T_PK_0081.las	6343	NAD83(2011) / UTM zone 14N
14T_PK_0082.las	6343	NAD83(2011) / UTM zone 14N

DPH-5 Report on Coordinate Reference System (Tiled Data) - continued

File	EPSG Code	Coordinate Reference System
14T_PK_0083.las	6343	NAD83(2011) / UTM zone 14N
14T_PK_0084.las	6343	NAD83(2011) / UTM zone 14N
14T_PK_0085.las	6343	NAD83(2011) / UTM zone 14N
14T_PK_0086.las	6343	NAD83(2011) / UTM zone 14N
14T_PK_0087.las	6343	NAD83(2011) / UTM zone 14N
14T_PK_0088.las	6343	NAD83(2011) / UTM zone 14N
14T_PK_0089.las	6343	NAD83(2011) / UTM zone 14N
14T_PK_0090.las	6343	NAD83(2011) / UTM zone 14N
14T_PK_0091.las	6343	NAD83(2011) / UTM zone 14N
14T_PK_0092.las	6343	NAD83(2011) / UTM zone 14N
14T_PK_0093.las	6343	NAD83(2011) / UTM zone 14N
14T_PK_0094.las	6343	NAD83(2011) / UTM zone 14N
14T_PK_0095.las	6343	NAD83(2011) / UTM zone 14N
14T_PK_0096.las	6343	NAD83(2011) / UTM zone 14N
14T_PK_0097.las	6343	NAD83(2011) / UTM zone 14N
14T_PK_0098.las	6343	NAD83(2011) / UTM zone 14N
14T_PK_0099.las	6343	NAD83(2011) / UTM zone 14N
14T_PK_0167.las	6343	NAD83(2011) / UTM zone 14N
14T_PK_0168.las	6343	NAD83(2011) / UTM zone 14N
14T_PK_0169.las	6343	NAD83(2011) / UTM zone 14N
14T_PK_0170.las	6343	NAD83(2011) / UTM zone 14N
14T_PK_0171.las	6343	NAD83(2011) / UTM zone 14N
14T_PK_0172.las	6343	NAD83(2011) / UTM zone 14N
14T_PK_0173.las	6343	NAD83(2011) / UTM zone 14N
14T_PK_0174.las	6343	NAD83(2011) / UTM zone 14N
14T_PK_0175.las	6343	NAD83(2011) / UTM zone 14N
14T_PK_0176.las	6343	NAD83(2011) / UTM zone 14N
14T_PK_0177.las	6343	NAD83(2011) / UTM zone 14N
14T_PK_0178.las	6343	NAD83(2011) / UTM zone 14N
14T_PK_0179.las	6343	NAD83(2011) / UTM zone 14N
14T_PK_0180.las	6343	NAD83(2011) / UTM zone 14N
14T_PK_0181.las	6343	NAD83(2011) / UTM zone 14N

DPH-5 Report on Coordinate Reference System (Tiled Data) - continued

File	EPSG Code	Coordinate Reference System
14T_PK_0182.las	6343	NAD83(2011) / UTM zone 14N
14T_PK_0183.las	6343	NAD83(2011) / UTM zone 14N
14T_PK_0184.las	6343	NAD83(2011) / UTM zone 14N
14T_PK_0185.las	6343	NAD83(2011) / UTM zone 14N
14T_PK_0186.las	6343	NAD83(2011) / UTM zone 14N
14T_PK_0187.las	6343	NAD83(2011) / UTM zone 14N
14T_PK_0188.las	6343	NAD83(2011) / UTM zone 14N
14T_PK_0189.las	6343	NAD83(2011) / UTM zone 14N
14T_PK_0190.las	6343	NAD83(2011) / UTM zone 14N
14T_PK_0191.las	6343	NAD83(2011) / UTM zone 14N
14T_PK_0192.las	6343	NAD83(2011) / UTM zone 14N
14T_PK_0193.las	6343	NAD83(2011) / UTM zone 14N
14T_PK_0194.las	6343	NAD83(2011) / UTM zone 14N
14T_PK_0195.las	6343	NAD83(2011) / UTM zone 14N
14T_PK_0196.las	6343	NAD83(2011) / UTM zone 14N
14T_PK_0197.las	6343	NAD83(2011) / UTM zone 14N
14T_PK_0198.las	6343	NAD83(2011) / UTM zone 14N
14T_PK_0199.las	6343	NAD83(2011) / UTM zone 14N
14T_PK_0267.las	6343	NAD83(2011) / UTM zone 14N
14T_PK_0268.las	6343	NAD83(2011) / UTM zone 14N
14T_PK_0269.las	6343	NAD83(2011) / UTM zone 14N
14T_PK_0270.las	6343	NAD83(2011) / UTM zone 14N
14T_PK_0271.las	6343	NAD83(2011) / UTM zone 14N
14T_PK_0272.las	6343	NAD83(2011) / UTM zone 14N
14T_PK_0273.las	6343	NAD83(2011) / UTM zone 14N
14T_PK_0274.las	6343	NAD83(2011) / UTM zone 14N
14T_PK_0275.las	6343	NAD83(2011) / UTM zone 14N
14T_PK_0276.las	6343	NAD83(2011) / UTM zone 14N
14T_PK_0277.las	6343	NAD83(2011) / UTM zone 14N
14T_PK_0278.las	6343	NAD83(2011) / UTM zone 14N
14T_PK_0279.las	6343	NAD83(2011) / UTM zone 14N
14T_PK_0280.las	6343	NAD83(2011) / UTM zone 14N

DPH-5 Report on Coordinate Reference System (Tiled Data) - continued

File	EPSG Code	Coordinate Reference System
14T_PK_0281.las	6343	NAD83(2011) / UTM zone 14N
14T_PK_0282.las	6343	NAD83(2011) / UTM zone 14N
14T_PK_0283.las	6343	NAD83(2011) / UTM zone 14N
14T_PK_0284.las	6343	NAD83(2011) / UTM zone 14N
14T_PK_0285.las	6343	NAD83(2011) / UTM zone 14N
14T_PK_0286.las	6343	NAD83(2011) / UTM zone 14N
14T_PK_0287.las	6343	NAD83(2011) / UTM zone 14N
14T_PK_0288.las	6343	NAD83(2011) / UTM zone 14N
14T_PK_0289.las	6343	NAD83(2011) / UTM zone 14N
14T_PK_0290.las	6343	NAD83(2011) / UTM zone 14N
14T_PK_0291.las	6343	NAD83(2011) / UTM zone 14N
14T_PK_0292.las	6343	NAD83(2011) / UTM zone 14N
14T_PK_0293.las	6343	NAD83(2011) / UTM zone 14N
14T_PK_0294.las	6343	NAD83(2011) / UTM zone 14N
14T_PK_0295.las	6343	NAD83(2011) / UTM zone 14N
14T_PK_0296.las	6343	NAD83(2011) / UTM zone 14N
14T_PK_0297.las	6343	NAD83(2011) / UTM zone 14N
14T_PK_0298.las	6343	NAD83(2011) / UTM zone 14N
14T_PK_0299.las	6343	NAD83(2011) / UTM zone 14N
14T_PK_0367.las	6343	NAD83(2011) / UTM zone 14N
14T_PK_0368.las	6343	NAD83(2011) / UTM zone 14N
14T_PK_0369.las	6343	NAD83(2011) / UTM zone 14N
14T_PK_0370.las	6343	NAD83(2011) / UTM zone 14N
14T_PK_0371.las	6343	NAD83(2011) / UTM zone 14N
14T_PK_0372.las	6343	NAD83(2011) / UTM zone 14N
14T_PK_0373.las	6343	NAD83(2011) / UTM zone 14N
14T_PK_0374.las	6343	NAD83(2011) / UTM zone 14N
14T_PK_0375.las	6343	NAD83(2011) / UTM zone 14N
14T_PK_0376.las	6343	NAD83(2011) / UTM zone 14N
14T_PK_0377.las	6343	NAD83(2011) / UTM zone 14N
14T_PK_0378.las	6343	NAD83(2011) / UTM zone 14N
14T_PK_0379.las	6343	NAD83(2011) / UTM zone 14N

DPH-5 Report on Coordinate Reference System (Tiled Data) - continued

File	EPSG Code	Coordinate Reference System
14T_PK_0380.las	6343	NAD83(2011) / UTM zone 14N
14T_PK_0381.las	6343	NAD83(2011) / UTM zone 14N
14T_PK_0382.las	6343	NAD83(2011) / UTM zone 14N
14T_PK_0383.las	6343	NAD83(2011) / UTM zone 14N
14T_PK_0384.las	6343	NAD83(2011) / UTM zone 14N
14T_PK_0385.las	6343	NAD83(2011) / UTM zone 14N
14T_PK_0386.las	6343	NAD83(2011) / UTM zone 14N
14T_PK_0387.las	6343	NAD83(2011) / UTM zone 14N
14T_PK_0388.las	6343	NAD83(2011) / UTM zone 14N
14T_PK_0389.las	6343	NAD83(2011) / UTM zone 14N
14T_PK_0390.las	6343	NAD83(2011) / UTM zone 14N
14T_PK_0391.las	6343	NAD83(2011) / UTM zone 14N
14T_PK_0392.las	6343	NAD83(2011) / UTM zone 14N
14T_PK_0393.las	6343	NAD83(2011) / UTM zone 14N
14T_PK_0394.las	6343	NAD83(2011) / UTM zone 14N
14T_PK_0395.las	6343	NAD83(2011) / UTM zone 14N
14T_PK_0396.las	6343	NAD83(2011) / UTM zone 14N
14T_PK_0397.las	6343	NAD83(2011) / UTM zone 14N
14T_PK_0398.las	6343	NAD83(2011) / UTM zone 14N
14T_PK_0399.las	6343	NAD83(2011) / UTM zone 14N
14T_PK_0467.las	6343	NAD83(2011) / UTM zone 14N
14T_PK_0468.las	6343	NAD83(2011) / UTM zone 14N
14T_PK_0469.las	6343	NAD83(2011) / UTM zone 14N
14T_PK_0470.las	6343	NAD83(2011) / UTM zone 14N
14T_PK_0471.las	6343	NAD83(2011) / UTM zone 14N
14T_PK_0472.las	6343	NAD83(2011) / UTM zone 14N
14T_PK_0473.las	6343	NAD83(2011) / UTM zone 14N
14T_PK_0474.las	6343	NAD83(2011) / UTM zone 14N
14T_PK_0475.las	6343	NAD83(2011) / UTM zone 14N
14T_PK_0476.las	6343	NAD83(2011) / UTM zone 14N
14T_PK_0477.las	6343	NAD83(2011) / UTM zone 14N
14T_PK_0478.las	6343	NAD83(2011) / UTM zone 14N

DPH-5 Report on Coordinate Reference System (Tiled Data) - continued

File	EPSG Code	Coordinate Reference System
14T_PK_0479.las	6343	NAD83(2011) / UTM zone 14N
14T_PK_0480.las	6343	NAD83(2011) / UTM zone 14N
14T_PK_0481.las	6343	NAD83(2011) / UTM zone 14N
14T_PK_0482.las	6343	NAD83(2011) / UTM zone 14N
14T_PK_0483.las	6343	NAD83(2011) / UTM zone 14N
14T_PK_0484.las	6343	NAD83(2011) / UTM zone 14N
14T_PK_0485.las	6343	NAD83(2011) / UTM zone 14N
14T_PK_0486.las	6343	NAD83(2011) / UTM zone 14N
14T_PK_0487.las	6343	NAD83(2011) / UTM zone 14N
14T_PK_0488.las	6343	NAD83(2011) / UTM zone 14N
14T_PK_0489.las	6343	NAD83(2011) / UTM zone 14N
14T_PK_0490.las	6343	NAD83(2011) / UTM zone 14N
14T_PK_0491.las	6343	NAD83(2011) / UTM zone 14N
14T_PK_0492.las	6343	NAD83(2011) / UTM zone 14N
14T_PK_0493.las	6343	NAD83(2011) / UTM zone 14N
14T_PK_0494.las	6343	NAD83(2011) / UTM zone 14N
14T_PK_0495.las	6343	NAD83(2011) / UTM zone 14N
14T_PK_0496.las	6343	NAD83(2011) / UTM zone 14N
14T_PK_0497.las	6343	NAD83(2011) / UTM zone 14N
14T_PK_0498.las	6343	NAD83(2011) / UTM zone 14N
14T_PK_0499.las	6343	NAD83(2011) / UTM zone 14N
14T_PK_0567.las	6343	NAD83(2011) / UTM zone 14N
14T_PK_0568.las	6343	NAD83(2011) / UTM zone 14N
14T_PK_0569.las	6343	NAD83(2011) / UTM zone 14N
14T_PK_0570.las	6343	NAD83(2011) / UTM zone 14N
14T_PK_0571.las	6343	NAD83(2011) / UTM zone 14N
14T_PK_0572.las	6343	NAD83(2011) / UTM zone 14N
14T_PK_0573.las	6343	NAD83(2011) / UTM zone 14N
14T_PK_0574.las	6343	NAD83(2011) / UTM zone 14N
14T_PK_0575.las	6343	NAD83(2011) / UTM zone 14N
14T_PK_0576.las	6343	NAD83(2011) / UTM zone 14N
14T_PK_0577.las	6343	NAD83(2011) / UTM zone 14N

DPH-5 Report on Coordinate Reference System (Tiled Data) - continued

File	EPSG Code	Coordinate Reference System
14T_PK_0578.las	6343	NAD83(2011) / UTM zone 14N
14T_PK_0579.las	6343	NAD83(2011) / UTM zone 14N
14T_PK_0580.las	6343	NAD83(2011) / UTM zone 14N
14T_PK_0581.las	6343	NAD83(2011) / UTM zone 14N
14T_PK_0582.las	6343	NAD83(2011) / UTM zone 14N
14T_PK_0583.las	6343	NAD83(2011) / UTM zone 14N
14T_PK_0584.las	6343	NAD83(2011) / UTM zone 14N
14T_PK_0585.las	6343	NAD83(2011) / UTM zone 14N
14T_PK_0586.las	6343	NAD83(2011) / UTM zone 14N
14T_PK_0587.las	6343	NAD83(2011) / UTM zone 14N
14T_PK_0588.las	6343	NAD83(2011) / UTM zone 14N
14T_PK_0589.las	6343	NAD83(2011) / UTM zone 14N
14T_PK_0590.las	6343	NAD83(2011) / UTM zone 14N
14T_PK_0591.las	6343	NAD83(2011) / UTM zone 14N
14T_PK_0592.las	6343	NAD83(2011) / UTM zone 14N
14T_PK_0593.las	6343	NAD83(2011) / UTM zone 14N
14T_PK_0594.las	6343	NAD83(2011) / UTM zone 14N
14T_PK_0595.las	6343	NAD83(2011) / UTM zone 14N
14T_PK_0596.las	6343	NAD83(2011) / UTM zone 14N
14T_PK_0597.las	6343	NAD83(2011) / UTM zone 14N
14T_PK_0598.las	6343	NAD83(2011) / UTM zone 14N
14T_PK_0599.las	6343	NAD83(2011) / UTM zone 14N
14T_PK_0667.las	6343	NAD83(2011) / UTM zone 14N
14T_PK_0668.las	6343	NAD83(2011) / UTM zone 14N
14T_PK_0669.las	6343	NAD83(2011) / UTM zone 14N
14T_PK_0670.las	6343	NAD83(2011) / UTM zone 14N
14T_PK_0671.las	6343	NAD83(2011) / UTM zone 14N
14T_PK_0672.las	6343	NAD83(2011) / UTM zone 14N
14T_PK_0673.las	6343	NAD83(2011) / UTM zone 14N
14T_PK_0674.las	6343	NAD83(2011) / UTM zone 14N
14T_PK_0675.las	6343	NAD83(2011) / UTM zone 14N
14T_PK_0676.las	6343	NAD83(2011) / UTM zone 14N

DPH-5 Report on Coordinate Reference System (Tiled Data) - continued

File	EPSG Code	Coordinate Reference System
14T_PK_0677.las	6343	NAD83(2011) / UTM zone 14N
14T_PK_0678.las	6343	NAD83(2011) / UTM zone 14N
14T_PK_0679.las	6343	NAD83(2011) / UTM zone 14N
14T_PK_0680.las	6343	NAD83(2011) / UTM zone 14N
14T_PK_0681.las	6343	NAD83(2011) / UTM zone 14N
14T_PK_0682.las	6343	NAD83(2011) / UTM zone 14N
14T_PK_0683.las	6343	NAD83(2011) / UTM zone 14N
14T_PK_0684.las	6343	NAD83(2011) / UTM zone 14N
14T_PK_0685.las	6343	NAD83(2011) / UTM zone 14N
14T_PK_0686.las	6343	NAD83(2011) / UTM zone 14N
14T_PK_0687.las	6343	NAD83(2011) / UTM zone 14N
14T_PK_0688.las	6343	NAD83(2011) / UTM zone 14N
14T_PK_0689.las	6343	NAD83(2011) / UTM zone 14N
14T_PK_0690.las	6343	NAD83(2011) / UTM zone 14N
14T_PK_0691.las	6343	NAD83(2011) / UTM zone 14N
14T_PK_0692.las	6343	NAD83(2011) / UTM zone 14N
14T_PK_0693.las	6343	NAD83(2011) / UTM zone 14N
14T_PK_0694.las	6343	NAD83(2011) / UTM zone 14N
14T_PK_0695.las	6343	NAD83(2011) / UTM zone 14N
14T_PK_0696.las	6343	NAD83(2011) / UTM zone 14N
14T_PK_0697.las	6343	NAD83(2011) / UTM zone 14N
14T_PK_0698.las	6343	NAD83(2011) / UTM zone 14N
14T_PK_0699.las	6343	NAD83(2011) / UTM zone 14N
14T_PK_0767.las	6343	NAD83(2011) / UTM zone 14N
14T_PK_0768.las	6343	NAD83(2011) / UTM zone 14N
14T_PK_0769.las	6343	NAD83(2011) / UTM zone 14N
14T_PK_0770.las	6343	NAD83(2011) / UTM zone 14N
14T_PK_0771.las	6343	NAD83(2011) / UTM zone 14N
14T_PK_0772.las	6343	NAD83(2011) / UTM zone 14N
14T_PK_0773.las	6343	NAD83(2011) / UTM zone 14N
14T_PK_0774.las	6343	NAD83(2011) / UTM zone 14N
14T_PK_0775.las	6343	NAD83(2011) / UTM zone 14N

DPH-5 Report on Coordinate Reference System (Tiled Data) - continued

File	EPSG Code	Coordinate Reference System
14T_PK_0776.las	6343	NAD83(2011) / UTM zone 14N
14T_PK_0777.las	6343	NAD83(2011) / UTM zone 14N
14T_PK_0778.las	6343	NAD83(2011) / UTM zone 14N
14T_PK_0779.las	6343	NAD83(2011) / UTM zone 14N
14T_PK_0780.las	6343	NAD83(2011) / UTM zone 14N
14T_PK_0781.las	6343	NAD83(2011) / UTM zone 14N
14T_PK_0782.las	6343	NAD83(2011) / UTM zone 14N
14T_PK_0783.las	6343	NAD83(2011) / UTM zone 14N
14T_PK_0784.las	6343	NAD83(2011) / UTM zone 14N
14T_PK_0785.las	6343	NAD83(2011) / UTM zone 14N
14T_PK_0786.las	6343	NAD83(2011) / UTM zone 14N
14T_PK_0787.las	6343	NAD83(2011) / UTM zone 14N
14T_PK_0788.las	6343	NAD83(2011) / UTM zone 14N
14T_PK_0789.las	6343	NAD83(2011) / UTM zone 14N
14T_PK_0790.las	6343	NAD83(2011) / UTM zone 14N
14T_PK_0791.las	6343	NAD83(2011) / UTM zone 14N
14T_PK_0792.las	6343	NAD83(2011) / UTM zone 14N
14T_PK_0793.las	6343	NAD83(2011) / UTM zone 14N
14T_PK_0794.las	6343	NAD83(2011) / UTM zone 14N
14T_PK_0795.las	6343	NAD83(2011) / UTM zone 14N
14T_PK_0796.las	6343	NAD83(2011) / UTM zone 14N
14T_PK_0797.las	6343	NAD83(2011) / UTM zone 14N
14T_PK_0798.las	6343	NAD83(2011) / UTM zone 14N
14T_PK_0799.las	6343	NAD83(2011) / UTM zone 14N
14T_PK_0867.las	6343	NAD83(2011) / UTM zone 14N
14T_PK_0868.las	6343	NAD83(2011) / UTM zone 14N
14T_PK_0869.las	6343	NAD83(2011) / UTM zone 14N
14T_PK_0870.las	6343	NAD83(2011) / UTM zone 14N
14T_PK_0871.las	6343	NAD83(2011) / UTM zone 14N
14T_PK_0872.las	6343	NAD83(2011) / UTM zone 14N
14T_PK_0873.las	6343	NAD83(2011) / UTM zone 14N
14T_PK_0874.las	6343	NAD83(2011) / UTM zone 14N

DPH-5 Report on Coordinate Reference System (Tiled Data) - continued

File	EPSG Code	Coordinate Reference System
14T_PK_0875.las	6343	NAD83(2011) / UTM zone 14N
14T_PK_0876.las	6343	NAD83(2011) / UTM zone 14N
14T_PK_0877.las	6343	NAD83(2011) / UTM zone 14N
14T_PK_0878.las	6343	NAD83(2011) / UTM zone 14N
14T_PK_0879.las	6343	NAD83(2011) / UTM zone 14N
14T_PK_0880.las	6343	NAD83(2011) / UTM zone 14N
14T_PK_0881.las	6343	NAD83(2011) / UTM zone 14N
14T_PK_0882.las	6343	NAD83(2011) / UTM zone 14N
14T_PK_0883.las	6343	NAD83(2011) / UTM zone 14N
14T_PK_0884.las	6343	NAD83(2011) / UTM zone 14N
14T_PK_0885.las	6343	NAD83(2011) / UTM zone 14N
14T_PK_0886.las	6343	NAD83(2011) / UTM zone 14N
14T_PK_0887.las	6343	NAD83(2011) / UTM zone 14N
14T_PK_0888.las	6343	NAD83(2011) / UTM zone 14N
14T_PK_0889.las	6343	NAD83(2011) / UTM zone 14N
14T_PK_0890.las	6343	NAD83(2011) / UTM zone 14N
14T_PK_0891.las	6343	NAD83(2011) / UTM zone 14N
14T_PK_0892.las	6343	NAD83(2011) / UTM zone 14N
14T_PK_0893.las	6343	NAD83(2011) / UTM zone 14N
14T_PK_0894.las	6343	NAD83(2011) / UTM zone 14N
14T_PK_0895.las	6343	NAD83(2011) / UTM zone 14N
14T_PK_0896.las	6343	NAD83(2011) / UTM zone 14N
14T_PK_0897.las	6343	NAD83(2011) / UTM zone 14N
14T_PK_0898.las	6343	NAD83(2011) / UTM zone 14N
14T_PK_0899.las	6343	NAD83(2011) / UTM zone 14N
14T_PK_0967.las	6343	NAD83(2011) / UTM zone 14N
14T_PK_0968.las	6343	NAD83(2011) / UTM zone 14N
14T_PK_0969.las	6343	NAD83(2011) / UTM zone 14N
14T_PK_0970.las	6343	NAD83(2011) / UTM zone 14N
14T_PK_0971.las	6343	NAD83(2011) / UTM zone 14N
14T_PK_0972.las	6343	NAD83(2011) / UTM zone 14N
14T_PK_0973.las	6343	NAD83(2011) / UTM zone 14N

DPH-5 Report on Coordinate Reference System (Tiled Data) - continued

File	EPSG Code	Coordinate Reference System
14T_PK_0974.las	6343	NAD83(2011) / UTM zone 14N
14T_PK_0975.las	6343	NAD83(2011) / UTM zone 14N
14T_PK_0976.las	6343	NAD83(2011) / UTM zone 14N
14T_PK_0977.las	6343	NAD83(2011) / UTM zone 14N
14T_PK_0978.las	6343	NAD83(2011) / UTM zone 14N
14T_PK_0979.las	6343	NAD83(2011) / UTM zone 14N
14T_PK_0980.las	6343	NAD83(2011) / UTM zone 14N
14T_PK_0981.las	6343	NAD83(2011) / UTM zone 14N
14T_PK_0982.las	6343	NAD83(2011) / UTM zone 14N
14T_PK_0983.las	6343	NAD83(2011) / UTM zone 14N
14T_PK_0984.las	6343	NAD83(2011) / UTM zone 14N
14T_PK_0985.las	6343	NAD83(2011) / UTM zone 14N
14T_PK_0986.las	6343	NAD83(2011) / UTM zone 14N
14T_PK_0987.las	6343	NAD83(2011) / UTM zone 14N
14T_PK_0988.las	6343	NAD83(2011) / UTM zone 14N
14T_PK_0989.las	6343	NAD83(2011) / UTM zone 14N
14T_PK_0990.las	6343	NAD83(2011) / UTM zone 14N
14T_PK_0991.las	6343	NAD83(2011) / UTM zone 14N
14T_PK_0992.las	6343	NAD83(2011) / UTM zone 14N
14T_PK_0993.las	6343	NAD83(2011) / UTM zone 14N
14T_PK_0994.las	6343	NAD83(2011) / UTM zone 14N
14T_PK_0995.las	6343	NAD83(2011) / UTM zone 14N
14T_PK_0996.las	6343	NAD83(2011) / UTM zone 14N
14T_PK_0997.las	6343	NAD83(2011) / UTM zone 14N
14T_PK_0998.las	6343	NAD83(2011) / UTM zone 14N
14T_PK_0999.las	6343	NAD83(2011) / UTM zone 14N
14T_PK_1067.las	6343	NAD83(2011) / UTM zone 14N
14T_PK_1068.las	6343	NAD83(2011) / UTM zone 14N
14T_PK_1069.las	6343	NAD83(2011) / UTM zone 14N
14T_PK_1070.las	6343	NAD83(2011) / UTM zone 14N
14T_PK_1071.las	6343	NAD83(2011) / UTM zone 14N
14T_PK_1072.las	6343	NAD83(2011) / UTM zone 14N

DPH-5 Report on Coordinate Reference System (Tiled Data) - continued

File	EPSG Code	Coordinate Reference System
14T_PK_1073.las	6343	NAD83(2011) / UTM zone 14N
14T_PK_1074.las	6343	NAD83(2011) / UTM zone 14N
14T_PK_1075.las	6343	NAD83(2011) / UTM zone 14N
14T_PK_1076.las	6343	NAD83(2011) / UTM zone 14N
14T_PK_1077.las	6343	NAD83(2011) / UTM zone 14N
14T_PK_1078.las	6343	NAD83(2011) / UTM zone 14N
14T_PK_1079.las	6343	NAD83(2011) / UTM zone 14N
14T_PK_1080.las	6343	NAD83(2011) / UTM zone 14N
14T_PK_1081.las	6343	NAD83(2011) / UTM zone 14N
14T_PK_1082.las	6343	NAD83(2011) / UTM zone 14N
14T_PK_1083.las	6343	NAD83(2011) / UTM zone 14N
14T_PK_1084.las	6343	NAD83(2011) / UTM zone 14N
14T_PK_1085.las	6343	NAD83(2011) / UTM zone 14N
14T_PK_1086.las	6343	NAD83(2011) / UTM zone 14N
14T_PK_1087.las	6343	NAD83(2011) / UTM zone 14N
14T_PK_1088.las	6343	NAD83(2011) / UTM zone 14N
14T_PK_1089.las	6343	NAD83(2011) / UTM zone 14N
14T_PK_1090.las	6343	NAD83(2011) / UTM zone 14N
14T_PK_1091.las	6343	NAD83(2011) / UTM zone 14N
14T_PK_1092.las	6343	NAD83(2011) / UTM zone 14N
14T_PK_1093.las	6343	NAD83(2011) / UTM zone 14N
14T_PK_1094.las	6343	NAD83(2011) / UTM zone 14N
14T_PK_1095.las	6343	NAD83(2011) / UTM zone 14N
14T_PK_1096.las	6343	NAD83(2011) / UTM zone 14N
14T_PK_1097.las	6343	NAD83(2011) / UTM zone 14N
14T_PK_1098.las	6343	NAD83(2011) / UTM zone 14N
14T_PK_1099.las	6343	NAD83(2011) / UTM zone 14N
14T_PK_1167.las	6343	NAD83(2011) / UTM zone 14N
14T_PK_1168.las	6343	NAD83(2011) / UTM zone 14N
14T_PK_1169.las	6343	NAD83(2011) / UTM zone 14N
14T_PK_1170.las	6343	NAD83(2011) / UTM zone 14N
14T_PK_1171.las	6343	NAD83(2011) / UTM zone 14N

DPH-5 Report on Coordinate Reference System (Tiled Data) - continued

File	EPSG Code	Coordinate Reference System
14T_PK_1172.las	6343	NAD83(2011) / UTM zone 14N
14T_PK_1173.las	6343	NAD83(2011) / UTM zone 14N
14T_PK_1174.las	6343	NAD83(2011) / UTM zone 14N
14T_PK_1175.las	6343	NAD83(2011) / UTM zone 14N
14T_PK_1176.las	6343	NAD83(2011) / UTM zone 14N
14T_PK_1177.las	6343	NAD83(2011) / UTM zone 14N
14T_PK_1178.las	6343	NAD83(2011) / UTM zone 14N
14T_PK_1179.las	6343	NAD83(2011) / UTM zone 14N
14T_PK_1180.las	6343	NAD83(2011) / UTM zone 14N
14T_PK_1181.las	6343	NAD83(2011) / UTM zone 14N
14T_PK_1182.las	6343	NAD83(2011) / UTM zone 14N
14T_PK_1183.las	6343	NAD83(2011) / UTM zone 14N
14T_PK_1184.las	6343	NAD83(2011) / UTM zone 14N
14T_PK_1185.las	6343	NAD83(2011) / UTM zone 14N
14T_PK_1186.las	6343	NAD83(2011) / UTM zone 14N
14T_PK_1187.las	6343	NAD83(2011) / UTM zone 14N
14T_PK_1188.las	6343	NAD83(2011) / UTM zone 14N
14T_PK_1189.las	6343	NAD83(2011) / UTM zone 14N
14T_PK_1190.las	6343	NAD83(2011) / UTM zone 14N
14T_PK_1191.las	6343	NAD83(2011) / UTM zone 14N
14T_PK_1192.las	6343	NAD83(2011) / UTM zone 14N
14T_PK_1193.las	6343	NAD83(2011) / UTM zone 14N
14T_PK_1194.las	6343	NAD83(2011) / UTM zone 14N
14T_PK_1195.las	6343	NAD83(2011) / UTM zone 14N
14T_PK_1196.las	6343	NAD83(2011) / UTM zone 14N
14T_PK_1197.las	6343	NAD83(2011) / UTM zone 14N
14T_PK_1198.las	6343	NAD83(2011) / UTM zone 14N
14T_PK_1199.las	6343	NAD83(2011) / UTM zone 14N
14T_PK_1267.las	6343	NAD83(2011) / UTM zone 14N
14T_PK_1268.las	6343	NAD83(2011) / UTM zone 14N
14T_PK_1269.las	6343	NAD83(2011) / UTM zone 14N
14T_PK_1270.las	6343	NAD83(2011) / UTM zone 14N

DPH-5 Report on Coordinate Reference System (Tiled Data) - continued

File	EPSG Code	Coordinate Reference System
14T_PK_1271.las	6343	NAD83(2011) / UTM zone 14N
14T_PK_1272.las	6343	NAD83(2011) / UTM zone 14N
14T_PK_1273.las	6343	NAD83(2011) / UTM zone 14N
14T_PK_1274.las	6343	NAD83(2011) / UTM zone 14N
14T_PK_1275.las	6343	NAD83(2011) / UTM zone 14N
14T_PK_1276.las	6343	NAD83(2011) / UTM zone 14N
14T_PK_1277.las	6343	NAD83(2011) / UTM zone 14N
14T_PK_1278.las	6343	NAD83(2011) / UTM zone 14N
14T_PK_1279.las	6343	NAD83(2011) / UTM zone 14N
14T_PK_1280.las	6343	NAD83(2011) / UTM zone 14N
14T_PK_1281.las	6343	NAD83(2011) / UTM zone 14N
14T_PK_1282.las	6343	NAD83(2011) / UTM zone 14N
14T_PK_1283.las	6343	NAD83(2011) / UTM zone 14N
14T_PK_1284.las	6343	NAD83(2011) / UTM zone 14N
14T_PK_1285.las	6343	NAD83(2011) / UTM zone 14N
14T_PK_1286.las	6343	NAD83(2011) / UTM zone 14N
14T_PK_1287.las	6343	NAD83(2011) / UTM zone 14N
14T_PK_1288.las	6343	NAD83(2011) / UTM zone 14N
14T_PK_1289.las	6343	NAD83(2011) / UTM zone 14N
14T_PK_1290.las	6343	NAD83(2011) / UTM zone 14N
14T_PK_1291.las	6343	NAD83(2011) / UTM zone 14N
14T_PK_1292.las	6343	NAD83(2011) / UTM zone 14N
14T_PK_1293.las	6343	NAD83(2011) / UTM zone 14N
14T_PK_1294.las	6343	NAD83(2011) / UTM zone 14N
14T_PK_1295.las	6343	NAD83(2011) / UTM zone 14N
14T_PK_1296.las	6343	NAD83(2011) / UTM zone 14N
14T_PK_1297.las	6343	NAD83(2011) / UTM zone 14N
14T_PK_1298.las	6343	NAD83(2011) / UTM zone 14N
14T_PK_1299.las	6343	NAD83(2011) / UTM zone 14N
14T_PK_1367.las	6343	NAD83(2011) / UTM zone 14N
14T_PK_1368.las	6343	NAD83(2011) / UTM zone 14N
14T_PK_1369.las	6343	NAD83(2011) / UTM zone 14N

DPH-5 Report on Coordinate Reference System (Tiled Data) - continued

File	EPSG Code	Coordinate Reference System
14T_PK_1370.las	6343	NAD83(2011) / UTM zone 14N
14T_PK_1371.las	6343	NAD83(2011) / UTM zone 14N
14T_PK_1372.las	6343	NAD83(2011) / UTM zone 14N
14T_PK_1373.las	6343	NAD83(2011) / UTM zone 14N
14T_PK_1374.las	6343	NAD83(2011) / UTM zone 14N
14T_PK_1375.las	6343	NAD83(2011) / UTM zone 14N
14T_PK_1376.las	6343	NAD83(2011) / UTM zone 14N
14T_PK_1377.las	6343	NAD83(2011) / UTM zone 14N
14T_PK_1378.las	6343	NAD83(2011) / UTM zone 14N
14T_PK_1379.las	6343	NAD83(2011) / UTM zone 14N
14T_PK_1380.las	6343	NAD83(2011) / UTM zone 14N
14T_PK_1381.las	6343	NAD83(2011) / UTM zone 14N
14T_PK_1382.las	6343	NAD83(2011) / UTM zone 14N
14T_PK_1383.las	6343	NAD83(2011) / UTM zone 14N
14T_PK_1384.las	6343	NAD83(2011) / UTM zone 14N
14T_PK_1385.las	6343	NAD83(2011) / UTM zone 14N
14T_PK_1386.las	6343	NAD83(2011) / UTM zone 14N
14T_PK_1387.las	6343	NAD83(2011) / UTM zone 14N
14T_PK_1388.las	6343	NAD83(2011) / UTM zone 14N
14T_PK_1389.las	6343	NAD83(2011) / UTM zone 14N
14T_PK_1390.las	6343	NAD83(2011) / UTM zone 14N
14T_PK_1391.las	6343	NAD83(2011) / UTM zone 14N
14T_PK_1392.las	6343	NAD83(2011) / UTM zone 14N
14T_PK_1393.las	6343	NAD83(2011) / UTM zone 14N
14T_PK_1394.las	6343	NAD83(2011) / UTM zone 14N
14T_PK_1395.las	6343	NAD83(2011) / UTM zone 14N
14T_PK_1396.las	6343	NAD83(2011) / UTM zone 14N
14T_PK_1397.las	6343	NAD83(2011) / UTM zone 14N
14T_PK_1398.las	6343	NAD83(2011) / UTM zone 14N
14T_PK_1399.las	6343	NAD83(2011) / UTM zone 14N
14T_PK_1467.las	6343	NAD83(2011) / UTM zone 14N
14T_PK_1468.las	6343	NAD83(2011) / UTM zone 14N

DPH-5 Report on Coordinate Reference System (Tiled Data) - continued

File	EPSG Code	Coordinate Reference System
14T_PK_1469.las	6343	NAD83(2011) / UTM zone 14N
14T_PK_1470.las	6343	NAD83(2011) / UTM zone 14N
14T_PK_1471.las	6343	NAD83(2011) / UTM zone 14N
14T_PK_1472.las	6343	NAD83(2011) / UTM zone 14N
14T_PK_1473.las	6343	NAD83(2011) / UTM zone 14N
14T_PK_1474.las	6343	NAD83(2011) / UTM zone 14N
14T_PK_1475.las	6343	NAD83(2011) / UTM zone 14N
14T_PK_1476.las	6343	NAD83(2011) / UTM zone 14N
14T_PK_1477.las	6343	NAD83(2011) / UTM zone 14N
14T_PK_1478.las	6343	NAD83(2011) / UTM zone 14N
14T_PK_1479.las	6343	NAD83(2011) / UTM zone 14N
14T_PK_1480.las	6343	NAD83(2011) / UTM zone 14N
14T_PK_1481.las	6343	NAD83(2011) / UTM zone 14N
14T_PK_1482.las	6343	NAD83(2011) / UTM zone 14N
14T_PK_1483.las	6343	NAD83(2011) / UTM zone 14N
14T_PK_1484.las	6343	NAD83(2011) / UTM zone 14N
14T_PK_1485.las	6343	NAD83(2011) / UTM zone 14N
14T_PK_1486.las	6343	NAD83(2011) / UTM zone 14N
14T_PK_1487.las	6343	NAD83(2011) / UTM zone 14N
14T_PK_1488.las	6343	NAD83(2011) / UTM zone 14N
14T_PK_1489.las	6343	NAD83(2011) / UTM zone 14N
14T_PK_1490.las	6343	NAD83(2011) / UTM zone 14N
14T_PK_1491.las	6343	NAD83(2011) / UTM zone 14N
14T_PK_1492.las	6343	NAD83(2011) / UTM zone 14N
14T_PK_1493.las	6343	NAD83(2011) / UTM zone 14N
14T_PK_1494.las	6343	NAD83(2011) / UTM zone 14N
14T_PK_1495.las	6343	NAD83(2011) / UTM zone 14N
14T_PK_1496.las	6343	NAD83(2011) / UTM zone 14N
14T_PK_1497.las	6343	NAD83(2011) / UTM zone 14N
14T_PK_1498.las	6343	NAD83(2011) / UTM zone 14N
14T_PK_1499.las	6343	NAD83(2011) / UTM zone 14N
14T_PK_1567.las	6343	NAD83(2011) / UTM zone 14N

DPH-5 Report on Coordinate Reference System (Tiled Data) - continued

File	EPSG Code	Coordinate Reference System
14T_PK_1568.las	6343	NAD83(2011) / UTM zone 14N
14T_PK_1569.las	6343	NAD83(2011) / UTM zone 14N
14T_PK_1570.las	6343	NAD83(2011) / UTM zone 14N
14T_PK_1571.las	6343	NAD83(2011) / UTM zone 14N
14T_PK_1572.las	6343	NAD83(2011) / UTM zone 14N
14T_PK_1573.las	6343	NAD83(2011) / UTM zone 14N
14T_PK_1574.las	6343	NAD83(2011) / UTM zone 14N
14T_PK_1575.las	6343	NAD83(2011) / UTM zone 14N
14T_PK_1576.las	6343	NAD83(2011) / UTM zone 14N
14T_PK_1577.las	6343	NAD83(2011) / UTM zone 14N
14T_PK_1578.las	6343	NAD83(2011) / UTM zone 14N
14T_PK_1579.las	6343	NAD83(2011) / UTM zone 14N
14T_PK_1580.las	6343	NAD83(2011) / UTM zone 14N
14T_PK_1581.las	6343	NAD83(2011) / UTM zone 14N
14T_PK_1582.las	6343	NAD83(2011) / UTM zone 14N
14T_PK_1583.las	6343	NAD83(2011) / UTM zone 14N
14T_PK_1584.las	6343	NAD83(2011) / UTM zone 14N
14T_PK_1585.las	6343	NAD83(2011) / UTM zone 14N
14T_PK_1586.las	6343	NAD83(2011) / UTM zone 14N
14T_PK_1587.las	6343	NAD83(2011) / UTM zone 14N
14T_PK_1588.las	6343	NAD83(2011) / UTM zone 14N
14T_PK_1589.las	6343	NAD83(2011) / UTM zone 14N
14T_PK_1590.las	6343	NAD83(2011) / UTM zone 14N
14T_PK_1591.las	6343	NAD83(2011) / UTM zone 14N
14T_PK_1592.las	6343	NAD83(2011) / UTM zone 14N
14T_PK_1593.las	6343	NAD83(2011) / UTM zone 14N
14T_PK_1594.las	6343	NAD83(2011) / UTM zone 14N
14T_PK_1595.las	6343	NAD83(2011) / UTM zone 14N
14T_PK_1596.las	6343	NAD83(2011) / UTM zone 14N
14T_PK_1597.las	6343	NAD83(2011) / UTM zone 14N
14T_PK_1598.las	6343	NAD83(2011) / UTM zone 14N
14T_PK_1599.las	6343	NAD83(2011) / UTM zone 14N

DPH-5 Report on Coordinate Reference System (Tiled Data) - continued

File	EPSG Code	Coordinate Reference System
14T_PK_1667.las	6343	NAD83(2011) / UTM zone 14N
14T_PK_1668.las	6343	NAD83(2011) / UTM zone 14N
14T_PK_1669.las	6343	NAD83(2011) / UTM zone 14N
14T_PK_1670.las	6343	NAD83(2011) / UTM zone 14N
14T_PK_1671.las	6343	NAD83(2011) / UTM zone 14N
14T_PK_1672.las	6343	NAD83(2011) / UTM zone 14N
14T_PK_1673.las	6343	NAD83(2011) / UTM zone 14N
14T_PK_1674.las	6343	NAD83(2011) / UTM zone 14N
14T_PK_1675.las	6343	NAD83(2011) / UTM zone 14N
14T_PK_1676.las	6343	NAD83(2011) / UTM zone 14N
14T_PK_1677.las	6343	NAD83(2011) / UTM zone 14N
14T_PK_1678.las	6343	NAD83(2011) / UTM zone 14N
14T_PK_1679.las	6343	NAD83(2011) / UTM zone 14N
14T_PK_1680.las	6343	NAD83(2011) / UTM zone 14N
14T_PK_1681.las	6343	NAD83(2011) / UTM zone 14N
14T_PK_1682.las	6343	NAD83(2011) / UTM zone 14N
14T_PK_1683.las	6343	NAD83(2011) / UTM zone 14N
14T_PK_1684.las	6343	NAD83(2011) / UTM zone 14N
14T_PK_1685.las	6343	NAD83(2011) / UTM zone 14N
14T_PK_1686.las	6343	NAD83(2011) / UTM zone 14N
14T_PK_1687.las	6343	NAD83(2011) / UTM zone 14N
14T_PK_1688.las	6343	NAD83(2011) / UTM zone 14N
14T_PK_1689.las	6343	NAD83(2011) / UTM zone 14N
14T_PK_1690.las	6343	NAD83(2011) / UTM zone 14N
14T_PK_1691.las	6343	NAD83(2011) / UTM zone 14N
14T_PK_1692.las	6343	NAD83(2011) / UTM zone 14N
14T_PK_1693.las	6343	NAD83(2011) / UTM zone 14N
14T_PK_1694.las	6343	NAD83(2011) / UTM zone 14N
14T_PK_1695.las	6343	NAD83(2011) / UTM zone 14N
14T_PK_1696.las	6343	NAD83(2011) / UTM zone 14N
14T_PK_1697.las	6343	NAD83(2011) / UTM zone 14N
14T_PK_1698.las	6343	NAD83(2011) / UTM zone 14N

DPH-5 Report on Coordinate Reference System (Tiled Data) - continued

File	EPSG Code	Coordinate Reference System
14T_PK_1699.las	6343	NAD83(2011) / UTM zone 14N
14T_PK_1767.las	6343	NAD83(2011) / UTM zone 14N
14T_PK_1768.las	6343	NAD83(2011) / UTM zone 14N
14T_PK_1769.las	6343	NAD83(2011) / UTM zone 14N
14T_PK_1770.las	6343	NAD83(2011) / UTM zone 14N
14T_PK_1771.las	6343	NAD83(2011) / UTM zone 14N
14T_PK_1772.las	6343	NAD83(2011) / UTM zone 14N
14T_PK_1773.las	6343	NAD83(2011) / UTM zone 14N
14T_PK_1774.las	6343	NAD83(2011) / UTM zone 14N
14T_PK_1775.las	6343	NAD83(2011) / UTM zone 14N
14T_PK_1776.las	6343	NAD83(2011) / UTM zone 14N
14T_PK_1777.las	6343	NAD83(2011) / UTM zone 14N
14T_PK_1778.las	6343	NAD83(2011) / UTM zone 14N
14T_PK_1779.las	6343	NAD83(2011) / UTM zone 14N
14T_PK_1780.las	6343	NAD83(2011) / UTM zone 14N
14T_PK_1781.las	6343	NAD83(2011) / UTM zone 14N
14T_PK_1782.las	6343	NAD83(2011) / UTM zone 14N
14T_PK_1783.las	6343	NAD83(2011) / UTM zone 14N
14T_PK_1784.las	6343	NAD83(2011) / UTM zone 14N
14T_PK_1785.las	6343	NAD83(2011) / UTM zone 14N
14T_PK_1786.las	6343	NAD83(2011) / UTM zone 14N
14T_PK_1787.las	6343	NAD83(2011) / UTM zone 14N
14T_PK_1788.las	6343	NAD83(2011) / UTM zone 14N
14T_PK_1789.las	6343	NAD83(2011) / UTM zone 14N
14T_PK_1790.las	6343	NAD83(2011) / UTM zone 14N
14T_PK_1791.las	6343	NAD83(2011) / UTM zone 14N
14T_PK_1792.las	6343	NAD83(2011) / UTM zone 14N
14T_PK_1793.las	6343	NAD83(2011) / UTM zone 14N
14T_PK_1794.las	6343	NAD83(2011) / UTM zone 14N
14T_PK_1795.las	6343	NAD83(2011) / UTM zone 14N
14T_PK_1796.las	6343	NAD83(2011) / UTM zone 14N
14T_PK_1797.las	6343	NAD83(2011) / UTM zone 14N

DPH-5 Report on Coordinate Reference System (Tiled Data) - continued

File	EPSG Code	Coordinate Reference System
14T_PK_1798.las	6343	NAD83(2011) / UTM zone 14N
14T_PK_1799.las	6343	NAD83(2011) / UTM zone 14N
14T_PK_1867.las	6343	NAD83(2011) / UTM zone 14N
14T_PK_1868.las	6343	NAD83(2011) / UTM zone 14N
14T_PK_1869.las	6343	NAD83(2011) / UTM zone 14N
14T_PK_1870.las	6343	NAD83(2011) / UTM zone 14N
14T_PK_1871.las	6343	NAD83(2011) / UTM zone 14N
14T_PK_1872.las	6343	NAD83(2011) / UTM zone 14N
14T_PK_1873.las	6343	NAD83(2011) / UTM zone 14N
14T_PK_1874.las	6343	NAD83(2011) / UTM zone 14N
14T_PK_1875.las	6343	NAD83(2011) / UTM zone 14N
14T_PK_1876.las	6343	NAD83(2011) / UTM zone 14N
14T_PK_1877.las	6343	NAD83(2011) / UTM zone 14N
14T_PK_1878.las	6343	NAD83(2011) / UTM zone 14N
14T_PK_1879.las	6343	NAD83(2011) / UTM zone 14N
14T_PK_1880.las	6343	NAD83(2011) / UTM zone 14N
14T_PK_1881.las	6343	NAD83(2011) / UTM zone 14N
14T_PK_1882.las	6343	NAD83(2011) / UTM zone 14N
14T_PK_1883.las	6343	NAD83(2011) / UTM zone 14N
14T_PK_1884.las	6343	NAD83(2011) / UTM zone 14N
14T_PK_1885.las	6343	NAD83(2011) / UTM zone 14N
14T_PK_1886.las	6343	NAD83(2011) / UTM zone 14N
14T_PK_1887.las	6343	NAD83(2011) / UTM zone 14N
14T_PK_1888.las	6343	NAD83(2011) / UTM zone 14N
14T_PK_1889.las	6343	NAD83(2011) / UTM zone 14N
14T_PK_1890.las	6343	NAD83(2011) / UTM zone 14N
14T_PK_1891.las	6343	NAD83(2011) / UTM zone 14N
14T_PK_1892.las	6343	NAD83(2011) / UTM zone 14N
14T_PK_1893.las	6343	NAD83(2011) / UTM zone 14N
14T_PK_1894.las	6343	NAD83(2011) / UTM zone 14N
14T_PK_1895.las	6343	NAD83(2011) / UTM zone 14N
14T_PK_1896.las	6343	NAD83(2011) / UTM zone 14N

DPH-5 Report on Coordinate Reference System (Tiled Data) - continued

File	EPSG Code	Coordinate Reference System
14T_PK_1897.las	6343	NAD83(2011) / UTM zone 14N
14T_PK_1898.las	6343	NAD83(2011) / UTM zone 14N
14T_PK_1899.las	6343	NAD83(2011) / UTM zone 14N
14T_PK_1967.las	6343	NAD83(2011) / UTM zone 14N
14T_PK_1968.las	6343	NAD83(2011) / UTM zone 14N
14T_PK_1969.las	6343	NAD83(2011) / UTM zone 14N
14T_PK_1970.las	6343	NAD83(2011) / UTM zone 14N
14T_PK_1971.las	6343	NAD83(2011) / UTM zone 14N
14T_PK_1972.las	6343	NAD83(2011) / UTM zone 14N
14T_PK_1973.las	6343	NAD83(2011) / UTM zone 14N
14T_PK_1974.las	6343	NAD83(2011) / UTM zone 14N
14T_PK_1975.las	6343	NAD83(2011) / UTM zone 14N
14T_PK_1976.las	6343	NAD83(2011) / UTM zone 14N
14T_PK_1977.las	6343	NAD83(2011) / UTM zone 14N
14T_PK_1978.las	6343	NAD83(2011) / UTM zone 14N
14T_PK_1979.las	6343	NAD83(2011) / UTM zone 14N
14T_PK_1980.las	6343	NAD83(2011) / UTM zone 14N
14T_PK_1981.las	6343	NAD83(2011) / UTM zone 14N
14T_PK_1982.las	6343	NAD83(2011) / UTM zone 14N
14T_PK_1983.las	6343	NAD83(2011) / UTM zone 14N
14T_PK_1984.las	6343	NAD83(2011) / UTM zone 14N
14T_PK_1985.las	6343	NAD83(2011) / UTM zone 14N
14T_PK_1986.las	6343	NAD83(2011) / UTM zone 14N
14T_PK_1987.las	6343	NAD83(2011) / UTM zone 14N
14T_PK_1988.las	6343	NAD83(2011) / UTM zone 14N
14T_PK_1989.las	6343	NAD83(2011) / UTM zone 14N
14T_PK_1990.las	6343	NAD83(2011) / UTM zone 14N
14T_PK_1991.las	6343	NAD83(2011) / UTM zone 14N
14T_PK_1992.las	6343	NAD83(2011) / UTM zone 14N
14T_PK_1993.las	6343	NAD83(2011) / UTM zone 14N
14T_PK_1994.las	6343	NAD83(2011) / UTM zone 14N
14T_PK_1995.las	6343	NAD83(2011) / UTM zone 14N

DPH-5 Report on Coordinate Reference System (Tiled Data) - continued

File	EPSG Code	Coordinate Reference System
14T_PK_1996.las	6343	NAD83(2011) / UTM zone 14N
14T_PK_1997.las	6343	NAD83(2011) / UTM zone 14N
14T_PK_1998.las	6343	NAD83(2011) / UTM zone 14N
14T_PK_1999.las	6343	NAD83(2011) / UTM zone 14N
14T_PK_2067.las	6343	NAD83(2011) / UTM zone 14N
14T_PK_2068.las	6343	NAD83(2011) / UTM zone 14N
14T_PK_2069.las	6343	NAD83(2011) / UTM zone 14N
14T_PK_2070.las	6343	NAD83(2011) / UTM zone 14N
14T_PK_2071.las	6343	NAD83(2011) / UTM zone 14N
14T_PK_2072.las	6343	NAD83(2011) / UTM zone 14N
14T_PK_2073.las	6343	NAD83(2011) / UTM zone 14N
14T_PK_2074.las	6343	NAD83(2011) / UTM zone 14N
14T_PK_2075.las	6343	NAD83(2011) / UTM zone 14N
14T_PK_2076.las	6343	NAD83(2011) / UTM zone 14N
14T_PK_2077.las	6343	NAD83(2011) / UTM zone 14N
14T_PK_2078.las	6343	NAD83(2011) / UTM zone 14N
14T_PK_2079.las	6343	NAD83(2011) / UTM zone 14N
14T_PK_2080.las	6343	NAD83(2011) / UTM zone 14N
14T_PK_2081.las	6343	NAD83(2011) / UTM zone 14N
14T_PK_2082.las	6343	NAD83(2011) / UTM zone 14N
14T_PK_2083.las	6343	NAD83(2011) / UTM zone 14N
14T_PK_2084.las	6343	NAD83(2011) / UTM zone 14N
14T_PK_2085.las	6343	NAD83(2011) / UTM zone 14N
14T_PK_2086.las	6343	NAD83(2011) / UTM zone 14N
14T_PK_2087.las	6343	NAD83(2011) / UTM zone 14N
14T_PK_2088.las	6343	NAD83(2011) / UTM zone 14N
14T_PK_2089.las	6343	NAD83(2011) / UTM zone 14N
14T_PK_2090.las	6343	NAD83(2011) / UTM zone 14N
14T_PK_2091.las	6343	NAD83(2011) / UTM zone 14N
14T_PK_2092.las	6343	NAD83(2011) / UTM zone 14N
14T_PK_2093.las	6343	NAD83(2011) / UTM zone 14N
14T_PK_2094.las	6343	NAD83(2011) / UTM zone 14N

DPH-5 Report on Coordinate Reference System (Tiled Data) - continued

File	EPSG Code	Coordinate Reference System
14T_PK_2095.las	6343	NAD83(2011) / UTM zone 14N
14T_PK_2096.las	6343	NAD83(2011) / UTM zone 14N
14T_PK_2097.las	6343	NAD83(2011) / UTM zone 14N
14T_PK_2098.las	6343	NAD83(2011) / UTM zone 14N
14T_PK_2099.las	6343	NAD83(2011) / UTM zone 14N
14T_PK_2167.las	6343	NAD83(2011) / UTM zone 14N
14T_PK_2168.las	6343	NAD83(2011) / UTM zone 14N
14T_PK_2169.las	6343	NAD83(2011) / UTM zone 14N
14T_PK_2170.las	6343	NAD83(2011) / UTM zone 14N
14T_PK_2171.las	6343	NAD83(2011) / UTM zone 14N
14T_PK_2172.las	6343	NAD83(2011) / UTM zone 14N
14T_PK_2173.las	6343	NAD83(2011) / UTM zone 14N
14T_PK_2174.las	6343	NAD83(2011) / UTM zone 14N
14T_PK_2175.las	6343	NAD83(2011) / UTM zone 14N
14T_PK_2176.las	6343	NAD83(2011) / UTM zone 14N
14T_PK_2177.las	6343	NAD83(2011) / UTM zone 14N
14T_PK_2178.las	6343	NAD83(2011) / UTM zone 14N
14T_PK_2179.las	6343	NAD83(2011) / UTM zone 14N
14T_PK_2180.las	6343	NAD83(2011) / UTM zone 14N
14T_PK_2181.las	6343	NAD83(2011) / UTM zone 14N
14T_PK_2182.las	6343	NAD83(2011) / UTM zone 14N
14T_PK_2183.las	6343	NAD83(2011) / UTM zone 14N
14T_PK_2184.las	6343	NAD83(2011) / UTM zone 14N
14T_PK_2185.las	6343	NAD83(2011) / UTM zone 14N
14T_PK_2186.las	6343	NAD83(2011) / UTM zone 14N
14T_PK_2187.las	6343	NAD83(2011) / UTM zone 14N
14T_PK_2188.las	6343	NAD83(2011) / UTM zone 14N
14T_PK_2189.las	6343	NAD83(2011) / UTM zone 14N
14T_PK_2190.las	6343	NAD83(2011) / UTM zone 14N
14T_PK_2191.las	6343	NAD83(2011) / UTM zone 14N
14T_PK_2192.las	6343	NAD83(2011) / UTM zone 14N
14T_PK_2193.las	6343	NAD83(2011) / UTM zone 14N

DPH-5 Report on Coordinate Reference System (Tiled Data) - continued

File	EPSG Code	Coordinate Reference System
14T_PK_2194.las	6343	NAD83(2011) / UTM zone 14N
14T_PK_2195.las	6343	NAD83(2011) / UTM zone 14N
14T_PK_2196.las	6343	NAD83(2011) / UTM zone 14N
14T_PK_2197.las	6343	NAD83(2011) / UTM zone 14N
14T_PK_2198.las	6343	NAD83(2011) / UTM zone 14N
14T_PK_2199.las	6343	NAD83(2011) / UTM zone 14N
14T_PK_2267.las	6343	NAD83(2011) / UTM zone 14N
14T_PK_2268.las	6343	NAD83(2011) / UTM zone 14N
14T_PK_2269.las	6343	NAD83(2011) / UTM zone 14N
14T_PK_2270.las	6343	NAD83(2011) / UTM zone 14N
14T_PK_2271.las	6343	NAD83(2011) / UTM zone 14N
14T_PK_2272.las	6343	NAD83(2011) / UTM zone 14N
14T_PK_2273.las	6343	NAD83(2011) / UTM zone 14N
14T_PK_2274.las	6343	NAD83(2011) / UTM zone 14N
14T_PK_2275.las	6343	NAD83(2011) / UTM zone 14N
14T_PK_2276.las	6343	NAD83(2011) / UTM zone 14N
14T_PK_2277.las	6343	NAD83(2011) / UTM zone 14N
14T_PK_2278.las	6343	NAD83(2011) / UTM zone 14N
14T_PK_2279.las	6343	NAD83(2011) / UTM zone 14N
14T_PK_2280.las	6343	NAD83(2011) / UTM zone 14N
14T_PK_2281.las	6343	NAD83(2011) / UTM zone 14N
14T_PK_2282.las	6343	NAD83(2011) / UTM zone 14N
14T_PK_2283.las	6343	NAD83(2011) / UTM zone 14N
14T_PK_2284.las	6343	NAD83(2011) / UTM zone 14N
14T_PK_2285.las	6343	NAD83(2011) / UTM zone 14N
14T_PK_2286.las	6343	NAD83(2011) / UTM zone 14N
14T_PK_2287.las	6343	NAD83(2011) / UTM zone 14N
14T_PK_2288.las	6343	NAD83(2011) / UTM zone 14N
14T_PK_2289.las	6343	NAD83(2011) / UTM zone 14N
14T_PK_2290.las	6343	NAD83(2011) / UTM zone 14N
14T_PK_2291.las	6343	NAD83(2011) / UTM zone 14N
14T_PK_2292.las	6343	NAD83(2011) / UTM zone 14N

DPH-5 Report on Coordinate Reference System (Tiled Data) - continued

File	EPSG Code	Coordinate Reference System
14T_PK_2293.las	6343	NAD83(2011) / UTM zone 14N
14T_PK_2294.las	6343	NAD83(2011) / UTM zone 14N
14T_PK_2295.las	6343	NAD83(2011) / UTM zone 14N
14T_PK_2296.las	6343	NAD83(2011) / UTM zone 14N
14T_PK_2297.las	6343	NAD83(2011) / UTM zone 14N
14T_PK_2298.las	6343	NAD83(2011) / UTM zone 14N
14T_PK_2299.las	6343	NAD83(2011) / UTM zone 14N
14T_PK_2367.las	6343	NAD83(2011) / UTM zone 14N
14T_PK_2368.las	6343	NAD83(2011) / UTM zone 14N
14T_PK_2369.las	6343	NAD83(2011) / UTM zone 14N
14T_PK_2370.las	6343	NAD83(2011) / UTM zone 14N
14T_PK_2371.las	6343	NAD83(2011) / UTM zone 14N
14T_PK_2372.las	6343	NAD83(2011) / UTM zone 14N
14T_PK_2373.las	6343	NAD83(2011) / UTM zone 14N
14T_PK_2374.las	6343	NAD83(2011) / UTM zone 14N
14T_PK_2375.las	6343	NAD83(2011) / UTM zone 14N
14T_PK_2376.las	6343	NAD83(2011) / UTM zone 14N
14T_PK_2377.las	6343	NAD83(2011) / UTM zone 14N
14T_PK_2378.las	6343	NAD83(2011) / UTM zone 14N
14T_PK_2379.las	6343	NAD83(2011) / UTM zone 14N
14T_PK_2380.las	6343	NAD83(2011) / UTM zone 14N
14T_PK_2381.las	6343	NAD83(2011) / UTM zone 14N
14T_PK_2382.las	6343	NAD83(2011) / UTM zone 14N
14T_PK_2383.las	6343	NAD83(2011) / UTM zone 14N
14T_PK_2384.las	6343	NAD83(2011) / UTM zone 14N
14T_PK_2385.las	6343	NAD83(2011) / UTM zone 14N
14T_PK_2386.las	6343	NAD83(2011) / UTM zone 14N
14T_PK_2387.las	6343	NAD83(2011) / UTM zone 14N
14T_PK_2388.las	6343	NAD83(2011) / UTM zone 14N
14T_PK_2389.las	6343	NAD83(2011) / UTM zone 14N
14T_PK_2390.las	6343	NAD83(2011) / UTM zone 14N
14T_PK_2391.las	6343	NAD83(2011) / UTM zone 14N

DPH-5 Report on Coordinate Reference System (Tiled Data) - continued

File	EPSG Code	Coordinate Reference System
14T_PK_2392.las	6343	NAD83(2011) / UTM zone 14N
14T_PK_2393.las	6343	NAD83(2011) / UTM zone 14N
14T_PK_2394.las	6343	NAD83(2011) / UTM zone 14N
14T_PK_2395.las	6343	NAD83(2011) / UTM zone 14N
14T_PK_2396.las	6343	NAD83(2011) / UTM zone 14N
14T_PK_2397.las	6343	NAD83(2011) / UTM zone 14N
14T_PK_2398.las	6343	NAD83(2011) / UTM zone 14N
14T_PK_2399.las	6343	NAD83(2011) / UTM zone 14N
14T_PK_2467.las	6343	NAD83(2011) / UTM zone 14N
14T_PK_2468.las	6343	NAD83(2011) / UTM zone 14N
14T_PK_2469.las	6343	NAD83(2011) / UTM zone 14N
14T_PK_2470.las	6343	NAD83(2011) / UTM zone 14N
14T_PK_2471.las	6343	NAD83(2011) / UTM zone 14N
14T_PK_2472.las	6343	NAD83(2011) / UTM zone 14N
14T_PK_2473.las	6343	NAD83(2011) / UTM zone 14N
14T_PK_2474.las	6343	NAD83(2011) / UTM zone 14N
14T_PK_2475.las	6343	NAD83(2011) / UTM zone 14N
14T_PK_2476.las	6343	NAD83(2011) / UTM zone 14N
14T_PK_2477.las	6343	NAD83(2011) / UTM zone 14N
14T_PK_2478.las	6343	NAD83(2011) / UTM zone 14N
14T_PK_2479.las	6343	NAD83(2011) / UTM zone 14N
14T_PK_2480.las	6343	NAD83(2011) / UTM zone 14N
14T_PK_2481.las	6343	NAD83(2011) / UTM zone 14N
14T_PK_2482.las	6343	NAD83(2011) / UTM zone 14N
14T_PK_2483.las	6343	NAD83(2011) / UTM zone 14N
14T_PK_2484.las	6343	NAD83(2011) / UTM zone 14N
14T_PK_2485.las	6343	NAD83(2011) / UTM zone 14N
14T_PK_2486.las	6343	NAD83(2011) / UTM zone 14N
14T_PK_2487.las	6343	NAD83(2011) / UTM zone 14N
14T_PK_2488.las	6343	NAD83(2011) / UTM zone 14N
14T_PK_2489.las	6343	NAD83(2011) / UTM zone 14N
14T_PK_2490.las	6343	NAD83(2011) / UTM zone 14N

DPH-5 Report on Coordinate Reference System (Tiled Data) - continued

File	EPSG Code	Coordinate Reference System
14T_PK_2491.las	6343	NAD83(2011) / UTM zone 14N
14T_PK_2492.las	6343	NAD83(2011) / UTM zone 14N
14T_PK_2493.las	6343	NAD83(2011) / UTM zone 14N
14T_PK_2494.las	6343	NAD83(2011) / UTM zone 14N
14T_PK_2495.las	6343	NAD83(2011) / UTM zone 14N
14T_PK_2496.las	6343	NAD83(2011) / UTM zone 14N
14T_PK_2497.las	6343	NAD83(2011) / UTM zone 14N
14T_PK_2498.las	6343	NAD83(2011) / UTM zone 14N
14T_PK_2499.las	6343	NAD83(2011) / UTM zone 14N
14T_PK_2567.las	6343	NAD83(2011) / UTM zone 14N
14T_PK_2568.las	6343	NAD83(2011) / UTM zone 14N
14T_PK_2569.las	6343	NAD83(2011) / UTM zone 14N
14T_PK_2570.las	6343	NAD83(2011) / UTM zone 14N
14T_PK_2571.las	6343	NAD83(2011) / UTM zone 14N
14T_PK_2572.las	6343	NAD83(2011) / UTM zone 14N
14T_PK_2573.las	6343	NAD83(2011) / UTM zone 14N
14T_PK_2574.las	6343	NAD83(2011) / UTM zone 14N
14T_PK_2575.las	6343	NAD83(2011) / UTM zone 14N
14T_PK_2576.las	6343	NAD83(2011) / UTM zone 14N
14T_PK_2577.las	6343	NAD83(2011) / UTM zone 14N
14T_PK_2578.las	6343	NAD83(2011) / UTM zone 14N
14T_PK_2579.las	6343	NAD83(2011) / UTM zone 14N
14T_PK_2580.las	6343	NAD83(2011) / UTM zone 14N
14T_PK_2581.las	6343	NAD83(2011) / UTM zone 14N
14T_PK_2582.las	6343	NAD83(2011) / UTM zone 14N
14T_PK_2583.las	6343	NAD83(2011) / UTM zone 14N
14T_PK_2584.las	6343	NAD83(2011) / UTM zone 14N
14T_PK_2585.las	6343	NAD83(2011) / UTM zone 14N
14T_PK_2586.las	6343	NAD83(2011) / UTM zone 14N
14T_PK_2587.las	6343	NAD83(2011) / UTM zone 14N
14T_PK_2588.las	6343	NAD83(2011) / UTM zone 14N
14T_PK_2589.las	6343	NAD83(2011) / UTM zone 14N

DPH-5 Report on Coordinate Reference System (Tiled Data) - continued

File	EPSG Code	Coordinate Reference System
14T_PK_2590.las	6343	NAD83(2011) / UTM zone 14N
14T_PK_2591.las	6343	NAD83(2011) / UTM zone 14N
14T_PK_2592.las	6343	NAD83(2011) / UTM zone 14N
14T_PK_2593.las	6343	NAD83(2011) / UTM zone 14N
14T_PK_2594.las	6343	NAD83(2011) / UTM zone 14N
14T_PK_2595.las	6343	NAD83(2011) / UTM zone 14N
14T_PK_2596.las	6343	NAD83(2011) / UTM zone 14N
14T_PK_2597.las	6343	NAD83(2011) / UTM zone 14N
14T_PK_2598.las	6343	NAD83(2011) / UTM zone 14N
14T_PK_2599.las	6343	NAD83(2011) / UTM zone 14N
14T_PK_2667.las	6343	NAD83(2011) / UTM zone 14N
14T_PK_2668.las	6343	NAD83(2011) / UTM zone 14N
14T_PK_2669.las	6343	NAD83(2011) / UTM zone 14N
14T_PK_2670.las	6343	NAD83(2011) / UTM zone 14N
14T_PK_2671.las	6343	NAD83(2011) / UTM zone 14N
14T_PK_2672.las	6343	NAD83(2011) / UTM zone 14N
14T_PK_2673.las	6343	NAD83(2011) / UTM zone 14N
14T_PK_2674.las	6343	NAD83(2011) / UTM zone 14N
14T_PK_2675.las	6343	NAD83(2011) / UTM zone 14N
14T_PK_2676.las	6343	NAD83(2011) / UTM zone 14N
14T_PK_2677.las	6343	NAD83(2011) / UTM zone 14N
14T_PK_2678.las	6343	NAD83(2011) / UTM zone 14N
14T_PK_2679.las	6343	NAD83(2011) / UTM zone 14N
14T_PK_2680.las	6343	NAD83(2011) / UTM zone 14N
14T_PK_2681.las	6343	NAD83(2011) / UTM zone 14N
14T_PK_2682.las	6343	NAD83(2011) / UTM zone 14N
14T_PK_2683.las	6343	NAD83(2011) / UTM zone 14N
14T_PK_2684.las	6343	NAD83(2011) / UTM zone 14N
14T_PK_2685.las	6343	NAD83(2011) / UTM zone 14N
14T_PK_2686.las	6343	NAD83(2011) / UTM zone 14N
14T_PK_2687.las	6343	NAD83(2011) / UTM zone 14N
14T_PK_2688.las	6343	NAD83(2011) / UTM zone 14N

DPH-5 Report on Coordinate Reference System (Tiled Data) - continued

File	EPSG Code	Coordinate Reference System
14T_PK_2689.las	6343	NAD83(2011) / UTM zone 14N
14T_PK_2690.las	6343	NAD83(2011) / UTM zone 14N
14T_PK_2691.las	6343	NAD83(2011) / UTM zone 14N
14T_PK_2692.las	6343	NAD83(2011) / UTM zone 14N
14T_PK_2693.las	6343	NAD83(2011) / UTM zone 14N
14T_PK_2694.las	6343	NAD83(2011) / UTM zone 14N
14T_PK_2695.las	6343	NAD83(2011) / UTM zone 14N
14T_PK_2696.las	6343	NAD83(2011) / UTM zone 14N
14T_PK_2697.las	6343	NAD83(2011) / UTM zone 14N
14T_PK_2698.las	6343	NAD83(2011) / UTM zone 14N
14T_PK_2699.las	6343	NAD83(2011) / UTM zone 14N
14T_PK_2767.las	6343	NAD83(2011) / UTM zone 14N
14T_PK_2768.las	6343	NAD83(2011) / UTM zone 14N
14T_PK_2769.las	6343	NAD83(2011) / UTM zone 14N
14T_PK_2770.las	6343	NAD83(2011) / UTM zone 14N
14T_PK_2771.las	6343	NAD83(2011) / UTM zone 14N
14T_PK_2772.las	6343	NAD83(2011) / UTM zone 14N
14T_PK_2773.las	6343	NAD83(2011) / UTM zone 14N
14T_PK_2774.las	6343	NAD83(2011) / UTM zone 14N
14T_PK_2775.las	6343	NAD83(2011) / UTM zone 14N
14T_PK_2776.las	6343	NAD83(2011) / UTM zone 14N
14T_PK_2777.las	6343	NAD83(2011) / UTM zone 14N
14T_PK_2778.las	6343	NAD83(2011) / UTM zone 14N
14T_PK_2779.las	6343	NAD83(2011) / UTM zone 14N
14T_PK_2780.las	6343	NAD83(2011) / UTM zone 14N
14T_PK_2781.las	6343	NAD83(2011) / UTM zone 14N
14T_PK_2782.las	6343	NAD83(2011) / UTM zone 14N
14T_PK_2783.las	6343	NAD83(2011) / UTM zone 14N
14T_PK_2784.las	6343	NAD83(2011) / UTM zone 14N
14T_PK_2785.las	6343	NAD83(2011) / UTM zone 14N
14T_PK_2786.las	6343	NAD83(2011) / UTM zone 14N
14T_PK_2787.las	6343	NAD83(2011) / UTM zone 14N

DPH-5 Report on Coordinate Reference System (Tiled Data) - continued

File	EPSG Code	Coordinate Reference System
14T_PK_2788.las	6343	NAD83(2011) / UTM zone 14N
14T_PK_2789.las	6343	NAD83(2011) / UTM zone 14N
14T_PK_2790.las	6343	NAD83(2011) / UTM zone 14N
14T_PK_2791.las	6343	NAD83(2011) / UTM zone 14N
14T_PK_2792.las	6343	NAD83(2011) / UTM zone 14N
14T_PK_2793.las	6343	NAD83(2011) / UTM zone 14N
14T_PK_2794.las	6343	NAD83(2011) / UTM zone 14N
14T_PK_2795.las	6343	NAD83(2011) / UTM zone 14N
14T_PK_2796.las	6343	NAD83(2011) / UTM zone 14N
14T_PK_2797.las	6343	NAD83(2011) / UTM zone 14N
14T_PK_2798.las	6343	NAD83(2011) / UTM zone 14N
14T_PK_2799.las	6343	NAD83(2011) / UTM zone 14N
14T_PK_2867.las	6343	NAD83(2011) / UTM zone 14N
14T_PK_2868.las	6343	NAD83(2011) / UTM zone 14N
14T_PK_2869.las	6343	NAD83(2011) / UTM zone 14N
14T_PK_2870.las	6343	NAD83(2011) / UTM zone 14N
14T_PK_2871.las	6343	NAD83(2011) / UTM zone 14N
14T_PK_2872.las	6343	NAD83(2011) / UTM zone 14N
14T_PK_2873.las	6343	NAD83(2011) / UTM zone 14N
14T_PK_2874.las	6343	NAD83(2011) / UTM zone 14N
14T_PK_2875.las	6343	NAD83(2011) / UTM zone 14N
14T_PK_2876.las	6343	NAD83(2011) / UTM zone 14N
14T_PK_2877.las	6343	NAD83(2011) / UTM zone 14N
14T_PK_2878.las	6343	NAD83(2011) / UTM zone 14N
14T_PK_2879.las	6343	NAD83(2011) / UTM zone 14N
14T_PK_2880.las	6343	NAD83(2011) / UTM zone 14N
14T_PK_2881.las	6343	NAD83(2011) / UTM zone 14N
14T_PK_2882.las	6343	NAD83(2011) / UTM zone 14N
14T_PK_2883.las	6343	NAD83(2011) / UTM zone 14N
14T_PK_2884.las	6343	NAD83(2011) / UTM zone 14N
14T_PK_2885.las	6343	NAD83(2011) / UTM zone 14N
14T_PK_2886.las	6343	NAD83(2011) / UTM zone 14N

DPH-5 Report on Coordinate Reference System (Tiled Data) - continued

File	EPSG Code	Coordinate Reference System
14T_PK_2887.las	6343	NAD83(2011) / UTM zone 14N
14T_PK_2888.las	6343	NAD83(2011) / UTM zone 14N
14T_PK_2889.las	6343	NAD83(2011) / UTM zone 14N
14T_PK_2890.las	6343	NAD83(2011) / UTM zone 14N
14T_PK_2891.las	6343	NAD83(2011) / UTM zone 14N
14T_PK_2892.las	6343	NAD83(2011) / UTM zone 14N
14T_PK_2893.las	6343	NAD83(2011) / UTM zone 14N
14T_PK_2894.las	6343	NAD83(2011) / UTM zone 14N
14T_PK_2895.las	6343	NAD83(2011) / UTM zone 14N
14T_PK_2896.las	6343	NAD83(2011) / UTM zone 14N
14T_PK_2897.las	6343	NAD83(2011) / UTM zone 14N
14T_PK_2898.las	6343	NAD83(2011) / UTM zone 14N
14T_PK_2899.las	6343	NAD83(2011) / UTM zone 14N
14T_PK_2967.las	6343	NAD83(2011) / UTM zone 14N
14T_PK_2968.las	6343	NAD83(2011) / UTM zone 14N
14T_PK_2969.las	6343	NAD83(2011) / UTM zone 14N
14T_PK_2970.las	6343	NAD83(2011) / UTM zone 14N
14T_PK_2971.las	6343	NAD83(2011) / UTM zone 14N
14T_PK_2972.las	6343	NAD83(2011) / UTM zone 14N
14T_PK_2973.las	6343	NAD83(2011) / UTM zone 14N
14T_PK_2974.las	6343	NAD83(2011) / UTM zone 14N
14T_PK_2975.las	6343	NAD83(2011) / UTM zone 14N
14T_PK_2976.las	6343	NAD83(2011) / UTM zone 14N
14T_PK_2977.las	6343	NAD83(2011) / UTM zone 14N
14T_PK_2978.las	6343	NAD83(2011) / UTM zone 14N
14T_PK_2979.las	6343	NAD83(2011) / UTM zone 14N
14T_PK_2980.las	6343	NAD83(2011) / UTM zone 14N
14T_PK_2981.las	6343	NAD83(2011) / UTM zone 14N
14T_PK_2982.las	6343	NAD83(2011) / UTM zone 14N
14T_PK_2983.las	6343	NAD83(2011) / UTM zone 14N
14T_PK_2984.las	6343	NAD83(2011) / UTM zone 14N
14T_PK_2985.las	6343	NAD83(2011) / UTM zone 14N

DPH-5 Report on Coordinate Reference System (Tiled Data) - continued

File	EPSG Code	Coordinate Reference System
14T_PK_2986.las	6343	NAD83(2011) / UTM zone 14N
14T_PK_2987.las	6343	NAD83(2011) / UTM zone 14N
14T_PK_2988.las	6343	NAD83(2011) / UTM zone 14N
14T_PK_2989.las	6343	NAD83(2011) / UTM zone 14N
14T_PK_2990.las	6343	NAD83(2011) / UTM zone 14N
14T_PK_2991.las	6343	NAD83(2011) / UTM zone 14N
14T_PK_2992.las	6343	NAD83(2011) / UTM zone 14N
14T_PK_2993.las	6343	NAD83(2011) / UTM zone 14N
14T_PK_2994.las	6343	NAD83(2011) / UTM zone 14N
14T_PK_2995.las	6343	NAD83(2011) / UTM zone 14N
14T_PK_2996.las	6343	NAD83(2011) / UTM zone 14N
14T_PK_2997.las	6343	NAD83(2011) / UTM zone 14N
14T_PK_2998.las	6343	NAD83(2011) / UTM zone 14N
14T_PK_2999.las	6343	NAD83(2011) / UTM zone 14N
14T_PK_3067.las	6343	NAD83(2011) / UTM zone 14N
14T_PK_3068.las	6343	NAD83(2011) / UTM zone 14N
14T_PK_3069.las	6343	NAD83(2011) / UTM zone 14N
14T_PK_3070.las	6343	NAD83(2011) / UTM zone 14N
14T_PK_3071.las	6343	NAD83(2011) / UTM zone 14N
14T_PK_3072.las	6343	NAD83(2011) / UTM zone 14N
14T_PK_3073.las	6343	NAD83(2011) / UTM zone 14N
14T_PK_3074.las	6343	NAD83(2011) / UTM zone 14N
14T_PK_3075.las	6343	NAD83(2011) / UTM zone 14N
14T_PK_3076.las	6343	NAD83(2011) / UTM zone 14N
14T_PK_3077.las	6343	NAD83(2011) / UTM zone 14N
14T_PK_3078.las	6343	NAD83(2011) / UTM zone 14N
14T_PK_3079.las	6343	NAD83(2011) / UTM zone 14N
14T_PK_3080.las	6343	NAD83(2011) / UTM zone 14N
14T_PK_3081.las	6343	NAD83(2011) / UTM zone 14N
14T_PK_3082.las	6343	NAD83(2011) / UTM zone 14N
14T_PK_3083.las	6343	NAD83(2011) / UTM zone 14N
14T_PK_3084.las	6343	NAD83(2011) / UTM zone 14N

DPH-5 Report on Coordinate Reference System (Tiled Data) - continued

File	EPSG Code	Coordinate Reference System
14T_PK_3085.las	6343	NAD83(2011) / UTM zone 14N
14T_PK_3086.las	6343	NAD83(2011) / UTM zone 14N
14T_PK_3087.las	6343	NAD83(2011) / UTM zone 14N
14T_PK_3088.las	6343	NAD83(2011) / UTM zone 14N
14T_PK_3089.las	6343	NAD83(2011) / UTM zone 14N
14T_PK_3090.las	6343	NAD83(2011) / UTM zone 14N
14T_PK_3091.las	6343	NAD83(2011) / UTM zone 14N
14T_PK_3092.las	6343	NAD83(2011) / UTM zone 14N
14T_PK_3093.las	6343	NAD83(2011) / UTM zone 14N
14T_PK_3094.las	6343	NAD83(2011) / UTM zone 14N
14T_PK_3095.las	6343	NAD83(2011) / UTM zone 14N
14T_PK_3096.las	6343	NAD83(2011) / UTM zone 14N
14T_PK_3097.las	6343	NAD83(2011) / UTM zone 14N
14T_PK_3098.las	6343	NAD83(2011) / UTM zone 14N
14T_PK_3099.las	6343	NAD83(2011) / UTM zone 14N
14T_PK_3167.las	6343	NAD83(2011) / UTM zone 14N
14T_PK_3168.las	6343	NAD83(2011) / UTM zone 14N
14T_PK_3169.las	6343	NAD83(2011) / UTM zone 14N
14T_PK_3170.las	6343	NAD83(2011) / UTM zone 14N
14T_PK_3171.las	6343	NAD83(2011) / UTM zone 14N
14T_PK_3172.las	6343	NAD83(2011) / UTM zone 14N
14T_PK_3173.las	6343	NAD83(2011) / UTM zone 14N
14T_PK_3174.las	6343	NAD83(2011) / UTM zone 14N
14T_PK_3175.las	6343	NAD83(2011) / UTM zone 14N
14T_PK_3176.las	6343	NAD83(2011) / UTM zone 14N
14T_PK_3177.las	6343	NAD83(2011) / UTM zone 14N
14T_PK_3178.las	6343	NAD83(2011) / UTM zone 14N
14T_PK_3179.las	6343	NAD83(2011) / UTM zone 14N
14T_PK_3180.las	6343	NAD83(2011) / UTM zone 14N
14T_PK_3181.las	6343	NAD83(2011) / UTM zone 14N
14T_PK_3182.las	6343	NAD83(2011) / UTM zone 14N
14T_PK_3183.las	6343	NAD83(2011) / UTM zone 14N

DPH-5 Report on Coordinate Reference System (Tiled Data) - continued

File	EPSG Code	Coordinate Reference System
14T_PK_3184.las	6343	NAD83(2011) / UTM zone 14N
14T_PK_3185.las	6343	NAD83(2011) / UTM zone 14N
14T_PK_3186.las	6343	NAD83(2011) / UTM zone 14N
14T_PK_3187.las	6343	NAD83(2011) / UTM zone 14N
14T_PK_3188.las	6343	NAD83(2011) / UTM zone 14N
14T_PK_3189.las	6343	NAD83(2011) / UTM zone 14N
14T_PK_3190.las	6343	NAD83(2011) / UTM zone 14N
14T_PK_3191.las	6343	NAD83(2011) / UTM zone 14N
14T_PK_3192.las	6343	NAD83(2011) / UTM zone 14N
14T_PK_3193.las	6343	NAD83(2011) / UTM zone 14N
14T_PK_3194.las	6343	NAD83(2011) / UTM zone 14N
14T_PK_3195.las	6343	NAD83(2011) / UTM zone 14N
14T_PK_3196.las	6343	NAD83(2011) / UTM zone 14N
14T_PK_3197.las	6343	NAD83(2011) / UTM zone 14N
14T_PK_3198.las	6343	NAD83(2011) / UTM zone 14N
14T_PK_3199.las	6343	NAD83(2011) / UTM zone 14N
14T_PK_3267.las	6343	NAD83(2011) / UTM zone 14N
14T_PK_3268.las	6343	NAD83(2011) / UTM zone 14N
14T_PK_3269.las	6343	NAD83(2011) / UTM zone 14N
14T_PK_3270.las	6343	NAD83(2011) / UTM zone 14N
14T_PK_3271.las	6343	NAD83(2011) / UTM zone 14N
14T_PK_3272.las	6343	NAD83(2011) / UTM zone 14N
14T_PK_3273.las	6343	NAD83(2011) / UTM zone 14N
14T_PK_3274.las	6343	NAD83(2011) / UTM zone 14N
14T_PK_3275.las	6343	NAD83(2011) / UTM zone 14N
14T_PK_3276.las	6343	NAD83(2011) / UTM zone 14N
14T_PK_3277.las	6343	NAD83(2011) / UTM zone 14N
14T_PK_3278.las	6343	NAD83(2011) / UTM zone 14N
14T_PK_3279.las	6343	NAD83(2011) / UTM zone 14N
14T_PK_3280.las	6343	NAD83(2011) / UTM zone 14N
14T_PK_3281.las	6343	NAD83(2011) / UTM zone 14N
14T_PK_3282.las	6343	NAD83(2011) / UTM zone 14N

DPH-5 Report on Coordinate Reference System (Tiled Data) - continued

File	EPSG Code	Coordinate Reference System
14T_PK_3283.las	6343	NAD83(2011) / UTM zone 14N
14T_PK_3284.las	6343	NAD83(2011) / UTM zone 14N
14T_PK_3285.las	6343	NAD83(2011) / UTM zone 14N
14T_PK_3286.las	6343	NAD83(2011) / UTM zone 14N
14T_PK_3287.las	6343	NAD83(2011) / UTM zone 14N
14T_PK_3288.las	6343	NAD83(2011) / UTM zone 14N
14T_PK_3289.las	6343	NAD83(2011) / UTM zone 14N
14T_PK_3290.las	6343	NAD83(2011) / UTM zone 14N
14T_PK_3291.las	6343	NAD83(2011) / UTM zone 14N
14T_PK_3292.las	6343	NAD83(2011) / UTM zone 14N
14T_PK_3293.las	6343	NAD83(2011) / UTM zone 14N
14T_PK_3294.las	6343	NAD83(2011) / UTM zone 14N
14T_PK_3295.las	6343	NAD83(2011) / UTM zone 14N
14T_PK_3296.las	6343	NAD83(2011) / UTM zone 14N
14T_PK_3297.las	6343	NAD83(2011) / UTM zone 14N
14T_PK_3298.las	6343	NAD83(2011) / UTM zone 14N
14T_PK_3299.las	6343	NAD83(2011) / UTM zone 14N
14T_PK_3367.las	6343	NAD83(2011) / UTM zone 14N
14T_PK_3368.las	6343	NAD83(2011) / UTM zone 14N
14T_PK_3369.las	6343	NAD83(2011) / UTM zone 14N
14T_PK_3370.las	6343	NAD83(2011) / UTM zone 14N
14T_PK_3371.las	6343	NAD83(2011) / UTM zone 14N
14T_PK_3372.las	6343	NAD83(2011) / UTM zone 14N
14T_PK_3373.las	6343	NAD83(2011) / UTM zone 14N
14T_PK_3374.las	6343	NAD83(2011) / UTM zone 14N
14T_PK_3375.las	6343	NAD83(2011) / UTM zone 14N
14T_PK_3376.las	6343	NAD83(2011) / UTM zone 14N
14T_PK_3377.las	6343	NAD83(2011) / UTM zone 14N
14T_PK_3378.las	6343	NAD83(2011) / UTM zone 14N
14T_PK_3379.las	6343	NAD83(2011) / UTM zone 14N
14T_PK_3380.las	6343	NAD83(2011) / UTM zone 14N
14T_PK_3381.las	6343	NAD83(2011) / UTM zone 14N

DPH-5 Report on Coordinate Reference System (Tiled Data) - continued

File	EPSG Code	Coordinate Reference System
14T_PK_3382.las	6343	NAD83(2011) / UTM zone 14N
14T_PK_3383.las	6343	NAD83(2011) / UTM zone 14N
14T_PK_3384.las	6343	NAD83(2011) / UTM zone 14N
14T_PK_3385.las	6343	NAD83(2011) / UTM zone 14N
14T_PK_3386.las	6343	NAD83(2011) / UTM zone 14N
14T_PK_3387.las	6343	NAD83(2011) / UTM zone 14N
14T_PK_3388.las	6343	NAD83(2011) / UTM zone 14N
14T_PK_3389.las	6343	NAD83(2011) / UTM zone 14N
14T_PK_3390.las	6343	NAD83(2011) / UTM zone 14N
14T_PK_3391.las	6343	NAD83(2011) / UTM zone 14N
14T_PK_3392.las	6343	NAD83(2011) / UTM zone 14N
14T_PK_3393.las	6343	NAD83(2011) / UTM zone 14N
14T_PK_3394.las	6343	NAD83(2011) / UTM zone 14N
14T_PK_3395.las	6343	NAD83(2011) / UTM zone 14N
14T_PK_3396.las	6343	NAD83(2011) / UTM zone 14N
14T_PK_3397.las	6343	NAD83(2011) / UTM zone 14N
14T_PK_3398.las	6343	NAD83(2011) / UTM zone 14N
14T_PK_3399.las	6343	NAD83(2011) / UTM zone 14N
14T_PK_3467.las	6343	NAD83(2011) / UTM zone 14N
14T_PK_3468.las	6343	NAD83(2011) / UTM zone 14N
14T_PK_3469.las	6343	NAD83(2011) / UTM zone 14N
14T_PK_3470.las	6343	NAD83(2011) / UTM zone 14N
14T_PK_3471.las	6343	NAD83(2011) / UTM zone 14N
14T_PK_3472.las	6343	NAD83(2011) / UTM zone 14N
14T_PK_3473.las	6343	NAD83(2011) / UTM zone 14N
14T_PK_3474.las	6343	NAD83(2011) / UTM zone 14N
14T_PK_3475.las	6343	NAD83(2011) / UTM zone 14N
14T_PK_3476.las	6343	NAD83(2011) / UTM zone 14N
14T_PK_3477.las	6343	NAD83(2011) / UTM zone 14N
14T_PK_3478.las	6343	NAD83(2011) / UTM zone 14N
14T_PK_3479.las	6343	NAD83(2011) / UTM zone 14N
14T_PK_3480.las	6343	NAD83(2011) / UTM zone 14N

DPH-5 Report on Coordinate Reference System (Tiled Data) - continued

File	EPSG Code	Coordinate Reference System
14T_PK_3481.las	6343	NAD83(2011) / UTM zone 14N
14T_PK_3482.las	6343	NAD83(2011) / UTM zone 14N
14T_PK_3483.las	6343	NAD83(2011) / UTM zone 14N
14T_PK_3484.las	6343	NAD83(2011) / UTM zone 14N
14T_PK_3485.las	6343	NAD83(2011) / UTM zone 14N
14T_PK_3486.las	6343	NAD83(2011) / UTM zone 14N
14T_PK_3487.las	6343	NAD83(2011) / UTM zone 14N
14T_PK_3488.las	6343	NAD83(2011) / UTM zone 14N
14T_PK_3489.las	6343	NAD83(2011) / UTM zone 14N
14T_PK_3490.las	6343	NAD83(2011) / UTM zone 14N
14T_PK_3491.las	6343	NAD83(2011) / UTM zone 14N
14T_PK_3492.las	6343	NAD83(2011) / UTM zone 14N
14T_PK_3493.las	6343	NAD83(2011) / UTM zone 14N
14T_PK_3494.las	6343	NAD83(2011) / UTM zone 14N
14T_PK_3495.las	6343	NAD83(2011) / UTM zone 14N
14T_PK_3496.las	6343	NAD83(2011) / UTM zone 14N
14T_PK_3497.las	6343	NAD83(2011) / UTM zone 14N
14T_PK_3498.las	6343	NAD83(2011) / UTM zone 14N
14T_PK_3499.las	6343	NAD83(2011) / UTM zone 14N
14T_PK_3567.las	6343	NAD83(2011) / UTM zone 14N
14T_PK_3568.las	6343	NAD83(2011) / UTM zone 14N
14T_PK_3569.las	6343	NAD83(2011) / UTM zone 14N
14T_PK_3570.las	6343	NAD83(2011) / UTM zone 14N
14T_PK_3571.las	6343	NAD83(2011) / UTM zone 14N
14T_PK_3572.las	6343	NAD83(2011) / UTM zone 14N
14T_PK_3573.las	6343	NAD83(2011) / UTM zone 14N
14T_PK_3574.las	6343	NAD83(2011) / UTM zone 14N
14T_PK_3575.las	6343	NAD83(2011) / UTM zone 14N
14T_PK_3576.las	6343	NAD83(2011) / UTM zone 14N
14T_PK_3577.las	6343	NAD83(2011) / UTM zone 14N
14T_PK_3578.las	6343	NAD83(2011) / UTM zone 14N
14T_PK_3579.las	6343	NAD83(2011) / UTM zone 14N

DPH-5 Report on Coordinate Reference System (Tiled Data) - continued

File	EPSG Code	Coordinate Reference System
14T_PK_3580.las	6343	NAD83(2011) / UTM zone 14N
14T_PK_3581.las	6343	NAD83(2011) / UTM zone 14N
14T_PK_3582.las	6343	NAD83(2011) / UTM zone 14N
14T_PK_3583.las	6343	NAD83(2011) / UTM zone 14N
14T_PK_3584.las	6343	NAD83(2011) / UTM zone 14N
14T_PK_3585.las	6343	NAD83(2011) / UTM zone 14N
14T_PK_3586.las	6343	NAD83(2011) / UTM zone 14N
14T_PK_3587.las	6343	NAD83(2011) / UTM zone 14N
14T_PK_3588.las	6343	NAD83(2011) / UTM zone 14N
14T_PK_3589.las	6343	NAD83(2011) / UTM zone 14N
14T_PK_3590.las	6343	NAD83(2011) / UTM zone 14N
14T_PK_3591.las	6343	NAD83(2011) / UTM zone 14N
14T_PK_3592.las	6343	NAD83(2011) / UTM zone 14N
14T_PK_3593.las	6343	NAD83(2011) / UTM zone 14N
14T_PK_3594.las	6343	NAD83(2011) / UTM zone 14N
14T_PK_3595.las	6343	NAD83(2011) / UTM zone 14N
14T_PK_3596.las	6343	NAD83(2011) / UTM zone 14N
14T_PK_3597.las	6343	NAD83(2011) / UTM zone 14N
14T_PK_3598.las	6343	NAD83(2011) / UTM zone 14N
14T_PK_3599.las	6343	NAD83(2011) / UTM zone 14N
14T_PK_3667.las	6343	NAD83(2011) / UTM zone 14N
14T_PK_3668.las	6343	NAD83(2011) / UTM zone 14N
14T_PK_3669.las	6343	NAD83(2011) / UTM zone 14N
14T_PK_3670.las	6343	NAD83(2011) / UTM zone 14N
14T_PK_3671.las	6343	NAD83(2011) / UTM zone 14N
14T_PK_3672.las	6343	NAD83(2011) / UTM zone 14N
14T_PK_3673.las	6343	NAD83(2011) / UTM zone 14N
14T_PK_3674.las	6343	NAD83(2011) / UTM zone 14N
14T_PK_3675.las	6343	NAD83(2011) / UTM zone 14N
14T_PK_3676.las	6343	NAD83(2011) / UTM zone 14N
14T_PK_3677.las	6343	NAD83(2011) / UTM zone 14N
14T_PK_3678.las	6343	NAD83(2011) / UTM zone 14N

DPH-5 Report on Coordinate Reference System (Tiled Data) - continued

File	EPSG Code	Coordinate Reference System
14T_PK_3679.las	6343	NAD83(2011) / UTM zone 14N
14T_PK_3680.las	6343	NAD83(2011) / UTM zone 14N
14T_PK_3681.las	6343	NAD83(2011) / UTM zone 14N
14T_PK_3682.las	6343	NAD83(2011) / UTM zone 14N
14T_PK_3683.las	6343	NAD83(2011) / UTM zone 14N
14T_PK_3684.las	6343	NAD83(2011) / UTM zone 14N
14T_PK_3685.las	6343	NAD83(2011) / UTM zone 14N
14T_PK_3686.las	6343	NAD83(2011) / UTM zone 14N
14T_PK_3687.las	6343	NAD83(2011) / UTM zone 14N
14T_PK_3688.las	6343	NAD83(2011) / UTM zone 14N
14T_PK_3689.las	6343	NAD83(2011) / UTM zone 14N
14T_PK_3690.las	6343	NAD83(2011) / UTM zone 14N
14T_PK_3691.las	6343	NAD83(2011) / UTM zone 14N
14T_PK_3692.las	6343	NAD83(2011) / UTM zone 14N
14T_PK_3693.las	6343	NAD83(2011) / UTM zone 14N
14T_PK_3694.las	6343	NAD83(2011) / UTM zone 14N
14T_PK_3695.las	6343	NAD83(2011) / UTM zone 14N
14T_PK_3696.las	6343	NAD83(2011) / UTM zone 14N
14T_PK_3697.las	6343	NAD83(2011) / UTM zone 14N
14T_PK_3698.las	6343	NAD83(2011) / UTM zone 14N
14T_PK_3699.las	6343	NAD83(2011) / UTM zone 14N
14T_PK_3767.las	6343	NAD83(2011) / UTM zone 14N
14T_PK_3768.las	6343	NAD83(2011) / UTM zone 14N
14T_PK_3769.las	6343	NAD83(2011) / UTM zone 14N
14T_PK_3770.las	6343	NAD83(2011) / UTM zone 14N
14T_PK_3771.las	6343	NAD83(2011) / UTM zone 14N
14T_PK_3772.las	6343	NAD83(2011) / UTM zone 14N
14T_PK_3773.las	6343	NAD83(2011) / UTM zone 14N
14T_PK_3774.las	6343	NAD83(2011) / UTM zone 14N
14T_PK_3775.las	6343	NAD83(2011) / UTM zone 14N
14T_PK_3776.las	6343	NAD83(2011) / UTM zone 14N
14T_PK_3777.las	6343	NAD83(2011) / UTM zone 14N

DPH-5 Report on Coordinate Reference System (Tiled Data) - continued

File	EPSG Code	Coordinate Reference System
14T_PK_3778.las	6343	NAD83(2011) / UTM zone 14N
14T_PK_3779.las	6343	NAD83(2011) / UTM zone 14N
14T_PK_3780.las	6343	NAD83(2011) / UTM zone 14N
14T_PK_3781.las	6343	NAD83(2011) / UTM zone 14N
14T_PK_3782.las	6343	NAD83(2011) / UTM zone 14N
14T_PK_3783.las	6343	NAD83(2011) / UTM zone 14N
14T_PK_3784.las	6343	NAD83(2011) / UTM zone 14N
14T_PK_3785.las	6343	NAD83(2011) / UTM zone 14N
14T_PK_3786.las	6343	NAD83(2011) / UTM zone 14N
14T_PK_3787.las	6343	NAD83(2011) / UTM zone 14N
14T_PK_3788.las	6343	NAD83(2011) / UTM zone 14N
14T_PK_3789.las	6343	NAD83(2011) / UTM zone 14N
14T_PK_3790.las	6343	NAD83(2011) / UTM zone 14N
14T_PK_3791.las	6343	NAD83(2011) / UTM zone 14N
14T_PK_3792.las	6343	NAD83(2011) / UTM zone 14N
14T_PK_3793.las	6343	NAD83(2011) / UTM zone 14N
14T_PK_3794.las	6343	NAD83(2011) / UTM zone 14N
14T_PK_3795.las	6343	NAD83(2011) / UTM zone 14N
14T_PK_3796.las	6343	NAD83(2011) / UTM zone 14N
14T_PK_3797.las	6343	NAD83(2011) / UTM zone 14N
14T_PK_3798.las	6343	NAD83(2011) / UTM zone 14N
14T_PK_3799.las	6343	NAD83(2011) / UTM zone 14N
14T_PK_3867.las	6343	NAD83(2011) / UTM zone 14N
14T_PK_3868.las	6343	NAD83(2011) / UTM zone 14N
14T_PK_3869.las	6343	NAD83(2011) / UTM zone 14N
14T_PK_3870.las	6343	NAD83(2011) / UTM zone 14N
14T_PK_3871.las	6343	NAD83(2011) / UTM zone 14N
14T_PK_3872.las	6343	NAD83(2011) / UTM zone 14N
14T_PK_3873.las	6343	NAD83(2011) / UTM zone 14N
14T_PK_3874.las	6343	NAD83(2011) / UTM zone 14N
14T_PK_3875.las	6343	NAD83(2011) / UTM zone 14N
14T_PK_3876.las	6343	NAD83(2011) / UTM zone 14N

DPH-5 Report on Coordinate Reference System (Tiled Data) - continued

File	EPSG Code	Coordinate Reference System
14T_PK_3877.las	6343	NAD83(2011) / UTM zone 14N
14T_PK_3878.las	6343	NAD83(2011) / UTM zone 14N
14T_PK_3879.las	6343	NAD83(2011) / UTM zone 14N
14T_PK_3880.las	6343	NAD83(2011) / UTM zone 14N
14T_PK_3881.las	6343	NAD83(2011) / UTM zone 14N
14T_PK_3882.las	6343	NAD83(2011) / UTM zone 14N
14T_PK_3883.las	6343	NAD83(2011) / UTM zone 14N
14T_PK_3884.las	6343	NAD83(2011) / UTM zone 14N
14T_PK_3885.las	6343	NAD83(2011) / UTM zone 14N
14T_PK_3886.las	6343	NAD83(2011) / UTM zone 14N
14T_PK_3887.las	6343	NAD83(2011) / UTM zone 14N
14T_PK_3888.las	6343	NAD83(2011) / UTM zone 14N
14T_PK_3889.las	6343	NAD83(2011) / UTM zone 14N
14T_PK_3890.las	6343	NAD83(2011) / UTM zone 14N
14T_PK_3891.las	6343	NAD83(2011) / UTM zone 14N
14T_PK_3892.las	6343	NAD83(2011) / UTM zone 14N
14T_PK_3893.las	6343	NAD83(2011) / UTM zone 14N
14T_PK_3894.las	6343	NAD83(2011) / UTM zone 14N
14T_PK_3895.las	6343	NAD83(2011) / UTM zone 14N
14T_PK_3896.las	6343	NAD83(2011) / UTM zone 14N
14T_PK_3897.las	6343	NAD83(2011) / UTM zone 14N
14T_PK_3898.las	6343	NAD83(2011) / UTM zone 14N
14T_PK_3899.las	6343	NAD83(2011) / UTM zone 14N
14T_PK_3967.las	6343	NAD83(2011) / UTM zone 14N
14T_PK_3968.las	6343	NAD83(2011) / UTM zone 14N
14T_PK_3969.las	6343	NAD83(2011) / UTM zone 14N
14T_PK_3970.las	6343	NAD83(2011) / UTM zone 14N
14T_PK_3971.las	6343	NAD83(2011) / UTM zone 14N
14T_PK_3972.las	6343	NAD83(2011) / UTM zone 14N
14T_PK_3973.las	6343	NAD83(2011) / UTM zone 14N
14T_PK_3974.las	6343	NAD83(2011) / UTM zone 14N
14T_PK_3975.las	6343	NAD83(2011) / UTM zone 14N

DPH-5 Report on Coordinate Reference System (Tiled Data) - continued

File	EPSG Code	Coordinate Reference System
14T_PK_3976.las	6343	NAD83(2011) / UTM zone 14N
14T_PK_3977.las	6343	NAD83(2011) / UTM zone 14N
14T_PK_3978.las	6343	NAD83(2011) / UTM zone 14N
14T_PK_3979.las	6343	NAD83(2011) / UTM zone 14N
14T_PK_3980.las	6343	NAD83(2011) / UTM zone 14N
14T_PK_3981.las	6343	NAD83(2011) / UTM zone 14N
14T_PK_3982.las	6343	NAD83(2011) / UTM zone 14N
14T_PK_3983.las	6343	NAD83(2011) / UTM zone 14N
14T_PK_3984.las	6343	NAD83(2011) / UTM zone 14N
14T_PK_3985.las	6343	NAD83(2011) / UTM zone 14N
14T_PK_3986.las	6343	NAD83(2011) / UTM zone 14N
14T_PK_3987.las	6343	NAD83(2011) / UTM zone 14N
14T_PK_3988.las	6343	NAD83(2011) / UTM zone 14N
14T_PK_3989.las	6343	NAD83(2011) / UTM zone 14N
14T_PK_3990.las	6343	NAD83(2011) / UTM zone 14N
14T_PK_3991.las	6343	NAD83(2011) / UTM zone 14N
14T_PK_3992.las	6343	NAD83(2011) / UTM zone 14N
14T_PK_3993.las	6343	NAD83(2011) / UTM zone 14N
14T_PK_3994.las	6343	NAD83(2011) / UTM zone 14N
14T_PK_3995.las	6343	NAD83(2011) / UTM zone 14N
14T_PK_3996.las	6343	NAD83(2011) / UTM zone 14N
14T_PK_3997.las	6343	NAD83(2011) / UTM zone 14N
14T_PK_3998.las	6343	NAD83(2011) / UTM zone 14N
14T_PK_3999.las	6343	NAD83(2011) / UTM zone 14N
14T_PK_4067.las	6343	NAD83(2011) / UTM zone 14N
14T_PK_4068.las	6343	NAD83(2011) / UTM zone 14N
14T_PK_4069.las	6343	NAD83(2011) / UTM zone 14N
14T_PK_4070.las	6343	NAD83(2011) / UTM zone 14N
14T_PK_4071.las	6343	NAD83(2011) / UTM zone 14N
14T_PK_4072.las	6343	NAD83(2011) / UTM zone 14N
14T_PK_4073.las	6343	NAD83(2011) / UTM zone 14N
14T_PK_4074.las	6343	NAD83(2011) / UTM zone 14N

DPH-5 Report on Coordinate Reference System (Tiled Data) - continued

File	EPSG Code	Coordinate Reference System
14T_PK_4075.las	6343	NAD83(2011) / UTM zone 14N
14T_PK_4076.las	6343	NAD83(2011) / UTM zone 14N
14T_PK_4077.las	6343	NAD83(2011) / UTM zone 14N
14T_PK_4078.las	6343	NAD83(2011) / UTM zone 14N
14T_PK_4079.las	6343	NAD83(2011) / UTM zone 14N
14T_PK_4080.las	6343	NAD83(2011) / UTM zone 14N
14T_PK_4081.las	6343	NAD83(2011) / UTM zone 14N
14T_PK_4082.las	6343	NAD83(2011) / UTM zone 14N
14T_PK_4083.las	6343	NAD83(2011) / UTM zone 14N
14T_PK_4084.las	6343	NAD83(2011) / UTM zone 14N
14T_PK_4085.las	6343	NAD83(2011) / UTM zone 14N
14T_PK_4086.las	6343	NAD83(2011) / UTM zone 14N
14T_PK_4087.las	6343	NAD83(2011) / UTM zone 14N
14T_PK_4088.las	6343	NAD83(2011) / UTM zone 14N
14T_PK_4089.las	6343	NAD83(2011) / UTM zone 14N
14T_PK_4090.las	6343	NAD83(2011) / UTM zone 14N
14T_PK_4091.las	6343	NAD83(2011) / UTM zone 14N
14T_PK_4092.las	6343	NAD83(2011) / UTM zone 14N
14T_PK_4093.las	6343	NAD83(2011) / UTM zone 14N
14T_PK_4094.las	6343	NAD83(2011) / UTM zone 14N
14T_PK_4095.las	6343	NAD83(2011) / UTM zone 14N
14T_PK_4096.las	6343	NAD83(2011) / UTM zone 14N
14T_PK_4097.las	6343	NAD83(2011) / UTM zone 14N
14T_PK_4098.las	6343	NAD83(2011) / UTM zone 14N
14T_PK_4099.las	6343	NAD83(2011) / UTM zone 14N
14T_PK_4167.las	6343	NAD83(2011) / UTM zone 14N
14T_PK_4168.las	6343	NAD83(2011) / UTM zone 14N
14T_PK_4169.las	6343	NAD83(2011) / UTM zone 14N
14T_PK_4170.las	6343	NAD83(2011) / UTM zone 14N
14T_PK_4171.las	6343	NAD83(2011) / UTM zone 14N
14T_PK_4172.las	6343	NAD83(2011) / UTM zone 14N
14T_PK_4173.las	6343	NAD83(2011) / UTM zone 14N

DPH-5 Report on Coordinate Reference System (Tiled Data) - continued

File	EPSG Code	Coordinate Reference System
14T_PK_4174.las	6343	NAD83(2011) / UTM zone 14N
14T_PK_4175.las	6343	NAD83(2011) / UTM zone 14N
14T_PK_4176.las	6343	NAD83(2011) / UTM zone 14N
14T_PK_4177.las	6343	NAD83(2011) / UTM zone 14N
14T_PK_4178.las	6343	NAD83(2011) / UTM zone 14N
14T_PK_4179.las	6343	NAD83(2011) / UTM zone 14N
14T_PK_4180.las	6343	NAD83(2011) / UTM zone 14N
14T_PK_4181.las	6343	NAD83(2011) / UTM zone 14N
14T_PK_4182.las	6343	NAD83(2011) / UTM zone 14N
14T_PK_4183.las	6343	NAD83(2011) / UTM zone 14N
14T_PK_4184.las	6343	NAD83(2011) / UTM zone 14N
14T_PK_4185.las	6343	NAD83(2011) / UTM zone 14N
14T_PK_4186.las	6343	NAD83(2011) / UTM zone 14N
14T_PK_4187.las	6343	NAD83(2011) / UTM zone 14N
14T_PK_4188.las	6343	NAD83(2011) / UTM zone 14N
14T_PK_4189.las	6343	NAD83(2011) / UTM zone 14N
14T_PK_4190.las	6343	NAD83(2011) / UTM zone 14N
14T_PK_4191.las	6343	NAD83(2011) / UTM zone 14N
14T_PK_4192.las	6343	NAD83(2011) / UTM zone 14N
14T_PK_4193.las	6343	NAD83(2011) / UTM zone 14N
14T_PK_4194.las	6343	NAD83(2011) / UTM zone 14N
14T_PK_4195.las	6343	NAD83(2011) / UTM zone 14N
14T_PK_4196.las	6343	NAD83(2011) / UTM zone 14N
14T_PK_4197.las	6343	NAD83(2011) / UTM zone 14N
14T_PK_4198.las	6343	NAD83(2011) / UTM zone 14N
14T_PK_4199.las	6343	NAD83(2011) / UTM zone 14N
14T_PK_4267.las	6343	NAD83(2011) / UTM zone 14N
14T_PK_4268.las	6343	NAD83(2011) / UTM zone 14N
14T_PK_4269.las	6343	NAD83(2011) / UTM zone 14N
14T_PK_4270.las	6343	NAD83(2011) / UTM zone 14N
14T_PK_4271.las	6343	NAD83(2011) / UTM zone 14N
14T_PK_4272.las	6343	NAD83(2011) / UTM zone 14N

DPH-5 Report on Coordinate Reference System (Tiled Data) - continued

File	EPSG Code	Coordinate Reference System
14T_PK_4273.las	6343	NAD83(2011) / UTM zone 14N
14T_PK_4274.las	6343	NAD83(2011) / UTM zone 14N
14T_PK_4275.las	6343	NAD83(2011) / UTM zone 14N
14T_PK_4276.las	6343	NAD83(2011) / UTM zone 14N
14T_PK_4277.las	6343	NAD83(2011) / UTM zone 14N
14T_PK_4278.las	6343	NAD83(2011) / UTM zone 14N
14T_PK_4279.las	6343	NAD83(2011) / UTM zone 14N
14T_PK_4280.las	6343	NAD83(2011) / UTM zone 14N
14T_PK_4281.las	6343	NAD83(2011) / UTM zone 14N
14T_PK_4282.las	6343	NAD83(2011) / UTM zone 14N
14T_PK_4283.las	6343	NAD83(2011) / UTM zone 14N
14T_PK_4284.las	6343	NAD83(2011) / UTM zone 14N
14T_PK_4285.las	6343	NAD83(2011) / UTM zone 14N
14T_PK_4286.las	6343	NAD83(2011) / UTM zone 14N
14T_PK_4287.las	6343	NAD83(2011) / UTM zone 14N
14T_PK_4288.las	6343	NAD83(2011) / UTM zone 14N
14T_PK_4289.las	6343	NAD83(2011) / UTM zone 14N
14T_PK_4290.las	6343	NAD83(2011) / UTM zone 14N
14T_PK_4291.las	6343	NAD83(2011) / UTM zone 14N
14T_PK_4292.las	6343	NAD83(2011) / UTM zone 14N
14T_PK_4293.las	6343	NAD83(2011) / UTM zone 14N
14T_PK_4294.las	6343	NAD83(2011) / UTM zone 14N
14T_PK_4295.las	6343	NAD83(2011) / UTM zone 14N
14T_PK_4296.las	6343	NAD83(2011) / UTM zone 14N
14T_PK_4297.las	6343	NAD83(2011) / UTM zone 14N
14T_PK_4298.las	6343	NAD83(2011) / UTM zone 14N
14T_PK_4299.las	6343	NAD83(2011) / UTM zone 14N
14T_PK_4367.las	6343	NAD83(2011) / UTM zone 14N
14T_PK_4368.las	6343	NAD83(2011) / UTM zone 14N
14T_PK_4369.las	6343	NAD83(2011) / UTM zone 14N
14T_PK_4370.las	6343	NAD83(2011) / UTM zone 14N
14T_PK_4371.las	6343	NAD83(2011) / UTM zone 14N

DPH-5 Report on Coordinate Reference System (Tiled Data) - continued

File	EPSG Code	Coordinate Reference System
14T_PK_4372.las	6343	NAD83(2011) / UTM zone 14N
14T_PK_4373.las	6343	NAD83(2011) / UTM zone 14N
14T_PK_4374.las	6343	NAD83(2011) / UTM zone 14N
14T_PK_4375.las	6343	NAD83(2011) / UTM zone 14N
14T_PK_4376.las	6343	NAD83(2011) / UTM zone 14N
14T_PK_4377.las	6343	NAD83(2011) / UTM zone 14N
14T_PK_4378.las	6343	NAD83(2011) / UTM zone 14N
14T_PK_4379.las	6343	NAD83(2011) / UTM zone 14N
14T_PK_4380.las	6343	NAD83(2011) / UTM zone 14N
14T_PK_4381.las	6343	NAD83(2011) / UTM zone 14N
14T_PK_4382.las	6343	NAD83(2011) / UTM zone 14N
14T_PK_4383.las	6343	NAD83(2011) / UTM zone 14N
14T_PK_4384.las	6343	NAD83(2011) / UTM zone 14N
14T_PK_4385.las	6343	NAD83(2011) / UTM zone 14N
14T_PK_4386.las	6343	NAD83(2011) / UTM zone 14N
14T_PK_4387.las	6343	NAD83(2011) / UTM zone 14N
14T_PK_4388.las	6343	NAD83(2011) / UTM zone 14N
14T_PK_4389.las	6343	NAD83(2011) / UTM zone 14N
14T_PK_4390.las	6343	NAD83(2011) / UTM zone 14N
14T_PK_4391.las	6343	NAD83(2011) / UTM zone 14N
14T_PK_4392.las	6343	NAD83(2011) / UTM zone 14N
14T_PK_4393.las	6343	NAD83(2011) / UTM zone 14N
14T_PK_4394.las	6343	NAD83(2011) / UTM zone 14N
14T_PK_4395.las	6343	NAD83(2011) / UTM zone 14N
14T_PK_4396.las	6343	NAD83(2011) / UTM zone 14N
14T_PK_4397.las	6343	NAD83(2011) / UTM zone 14N
14T_PK_4398.las	6343	NAD83(2011) / UTM zone 14N
14T_PK_4399.las	6343	NAD83(2011) / UTM zone 14N
14T_PK_4467.las	6343	NAD83(2011) / UTM zone 14N
14T_PK_4468.las	6343	NAD83(2011) / UTM zone 14N
14T_PK_4469.las	6343	NAD83(2011) / UTM zone 14N
14T_PK_4470.las	6343	NAD83(2011) / UTM zone 14N

DPH-5 Report on Coordinate Reference System (Tiled Data) - continued

File	EPSG Code	Coordinate Reference System
14T_PK_4471.las	6343	NAD83(2011) / UTM zone 14N
14T_PK_4472.las	6343	NAD83(2011) / UTM zone 14N
14T_PK_4473.las	6343	NAD83(2011) / UTM zone 14N
14T_PK_4474.las	6343	NAD83(2011) / UTM zone 14N
14T_PK_4475.las	6343	NAD83(2011) / UTM zone 14N
14T_PK_4476.las	6343	NAD83(2011) / UTM zone 14N
14T_PK_4477.las	6343	NAD83(2011) / UTM zone 14N
14T_PK_4478.las	6343	NAD83(2011) / UTM zone 14N
14T_PK_4479.las	6343	NAD83(2011) / UTM zone 14N
14T_PK_4480.las	6343	NAD83(2011) / UTM zone 14N
14T_PK_4481.las	6343	NAD83(2011) / UTM zone 14N
14T_PK_4482.las	6343	NAD83(2011) / UTM zone 14N
14T_PK_4483.las	6343	NAD83(2011) / UTM zone 14N
14T_PK_4484.las	6343	NAD83(2011) / UTM zone 14N
14T_PK_4485.las	6343	NAD83(2011) / UTM zone 14N
14T_PK_4486.las	6343	NAD83(2011) / UTM zone 14N
14T_PK_4487.las	6343	NAD83(2011) / UTM zone 14N
14T_PK_4488.las	6343	NAD83(2011) / UTM zone 14N
14T_PK_4489.las	6343	NAD83(2011) / UTM zone 14N
14T_PK_4490.las	6343	NAD83(2011) / UTM zone 14N
14T_PK_4491.las	6343	NAD83(2011) / UTM zone 14N
14T_PK_4492.las	6343	NAD83(2011) / UTM zone 14N
14T_PK_4493.las	6343	NAD83(2011) / UTM zone 14N
14T_PK_4494.las	6343	NAD83(2011) / UTM zone 14N
14T_PK_4495.las	6343	NAD83(2011) / UTM zone 14N
14T_PK_4496.las	6343	NAD83(2011) / UTM zone 14N
14T_PK_4497.las	6343	NAD83(2011) / UTM zone 14N
14T_PK_4498.las	6343	NAD83(2011) / UTM zone 14N
14T_PK_4499.las	6343	NAD83(2011) / UTM zone 14N
14T_PK_4567.las	6343	NAD83(2011) / UTM zone 14N
14T_PK_4568.las	6343	NAD83(2011) / UTM zone 14N
14T_PK_4569.las	6343	NAD83(2011) / UTM zone 14N

DPH-5 Report on Coordinate Reference System (Tiled Data) - continued

File	EPSG Code	Coordinate Reference System
14T_PK_4570.las	6343	NAD83(2011) / UTM zone 14N
14T_PK_4571.las	6343	NAD83(2011) / UTM zone 14N
14T_PK_4572.las	6343	NAD83(2011) / UTM zone 14N
14T_PK_4573.las	6343	NAD83(2011) / UTM zone 14N
14T_PK_4574.las	6343	NAD83(2011) / UTM zone 14N
14T_PK_4575.las	6343	NAD83(2011) / UTM zone 14N
14T_PK_4576.las	6343	NAD83(2011) / UTM zone 14N
14T_PK_4577.las	6343	NAD83(2011) / UTM zone 14N
14T_PK_4578.las	6343	NAD83(2011) / UTM zone 14N
14T_PK_4579.las	6343	NAD83(2011) / UTM zone 14N
14T_PK_4580.las	6343	NAD83(2011) / UTM zone 14N
14T_PK_4581.las	6343	NAD83(2011) / UTM zone 14N
14T_PK_4582.las	6343	NAD83(2011) / UTM zone 14N
14T_PK_4583.las	6343	NAD83(2011) / UTM zone 14N
14T_PK_4584.las	6343	NAD83(2011) / UTM zone 14N
14T_PK_4585.las	6343	NAD83(2011) / UTM zone 14N
14T_PK_4586.las	6343	NAD83(2011) / UTM zone 14N
14T_PK_4587.las	6343	NAD83(2011) / UTM zone 14N
14T_PK_4588.las	6343	NAD83(2011) / UTM zone 14N
14T_PK_4589.las	6343	NAD83(2011) / UTM zone 14N
14T_PK_4590.las	6343	NAD83(2011) / UTM zone 14N
14T_PK_4591.las	6343	NAD83(2011) / UTM zone 14N
14T_PK_4592.las	6343	NAD83(2011) / UTM zone 14N
14T_PK_4593.las	6343	NAD83(2011) / UTM zone 14N
14T_PK_4594.las	6343	NAD83(2011) / UTM zone 14N
14T_PK_4595.las	6343	NAD83(2011) / UTM zone 14N
14T_PK_4596.las	6343	NAD83(2011) / UTM zone 14N
14T_PK_4597.las	6343	NAD83(2011) / UTM zone 14N
14T_PK_4598.las	6343	NAD83(2011) / UTM zone 14N
14T_PK_4599.las	6343	NAD83(2011) / UTM zone 14N
14T_PK_4667.las	6343	NAD83(2011) / UTM zone 14N
14T_PK_4668.las	6343	NAD83(2011) / UTM zone 14N

DPH-5 Report on Coordinate Reference System (Tiled Data) - continued

File	EPSG Code	Coordinate Reference System
14T_PK_4669.las	6343	NAD83(2011) / UTM zone 14N
14T_PK_4670.las	6343	NAD83(2011) / UTM zone 14N
14T_PK_4671.las	6343	NAD83(2011) / UTM zone 14N
14T_PK_4672.las	6343	NAD83(2011) / UTM zone 14N
14T_PK_4673.las	6343	NAD83(2011) / UTM zone 14N
14T_PK_4674.las	6343	NAD83(2011) / UTM zone 14N
14T_PK_4675.las	6343	NAD83(2011) / UTM zone 14N
14T_PK_4676.las	6343	NAD83(2011) / UTM zone 14N
14T_PK_4677.las	6343	NAD83(2011) / UTM zone 14N
14T_PK_4678.las	6343	NAD83(2011) / UTM zone 14N
14T_PK_4679.las	6343	NAD83(2011) / UTM zone 14N
14T_PK_4680.las	6343	NAD83(2011) / UTM zone 14N
14T_PK_4681.las	6343	NAD83(2011) / UTM zone 14N
14T_PK_4682.las	6343	NAD83(2011) / UTM zone 14N
14T_PK_4683.las	6343	NAD83(2011) / UTM zone 14N
14T_PK_4684.las	6343	NAD83(2011) / UTM zone 14N
14T_PK_4685.las	6343	NAD83(2011) / UTM zone 14N
14T_PK_4686.las	6343	NAD83(2011) / UTM zone 14N
14T_PK_4687.las	6343	NAD83(2011) / UTM zone 14N
14T_PK_4688.las	6343	NAD83(2011) / UTM zone 14N
14T_PK_4689.las	6343	NAD83(2011) / UTM zone 14N
14T_PK_4690.las	6343	NAD83(2011) / UTM zone 14N
14T_PK_4691.las	6343	NAD83(2011) / UTM zone 14N
14T_PK_4692.las	6343	NAD83(2011) / UTM zone 14N
14T_PK_4693.las	6343	NAD83(2011) / UTM zone 14N
14T_PK_4694.las	6343	NAD83(2011) / UTM zone 14N
14T_PK_4695.las	6343	NAD83(2011) / UTM zone 14N
14T_PK_4696.las	6343	NAD83(2011) / UTM zone 14N
14T_PK_4697.las	6343	NAD83(2011) / UTM zone 14N
14T_PK_4698.las	6343	NAD83(2011) / UTM zone 14N
14T_PK_4699.las	6343	NAD83(2011) / UTM zone 14N
14T_PK_4767.las	6343	NAD83(2011) / UTM zone 14N

DPH-5 Report on Coordinate Reference System (Tiled Data) - continued

File	EPSG Code	Coordinate Reference System
14T_PK_4768.las	6343	NAD83(2011) / UTM zone 14N
14T_PK_4769.las	6343	NAD83(2011) / UTM zone 14N
14T_PK_4770.las	6343	NAD83(2011) / UTM zone 14N
14T_PK_4771.las	6343	NAD83(2011) / UTM zone 14N
14T_PK_4772.las	6343	NAD83(2011) / UTM zone 14N
14T_PK_4773.las	6343	NAD83(2011) / UTM zone 14N
14T_PK_4774.las	6343	NAD83(2011) / UTM zone 14N
14T_PK_4775.las	6343	NAD83(2011) / UTM zone 14N
14T_PK_4776.las	6343	NAD83(2011) / UTM zone 14N
14T_PK_4777.las	6343	NAD83(2011) / UTM zone 14N
14T_PK_4778.las	6343	NAD83(2011) / UTM zone 14N
14T_PK_4779.las	6343	NAD83(2011) / UTM zone 14N
14T_PK_4780.las	6343	NAD83(2011) / UTM zone 14N
14T_PK_4781.las	6343	NAD83(2011) / UTM zone 14N
14T_PK_4782.las	6343	NAD83(2011) / UTM zone 14N
14T_PK_4783.las	6343	NAD83(2011) / UTM zone 14N
14T_PK_4784.las	6343	NAD83(2011) / UTM zone 14N
14T_PK_4785.las	6343	NAD83(2011) / UTM zone 14N
14T_PK_4786.las	6343	NAD83(2011) / UTM zone 14N
14T_PK_4787.las	6343	NAD83(2011) / UTM zone 14N
14T_PK_4788.las	6343	NAD83(2011) / UTM zone 14N
14T_PK_4789.las	6343	NAD83(2011) / UTM zone 14N
14T_PK_4790.las	6343	NAD83(2011) / UTM zone 14N
14T_PK_4791.las	6343	NAD83(2011) / UTM zone 14N
14T_PK_4792.las	6343	NAD83(2011) / UTM zone 14N
14T_PK_4793.las	6343	NAD83(2011) / UTM zone 14N
14T_PK_4794.las	6343	NAD83(2011) / UTM zone 14N
14T_PK_4795.las	6343	NAD83(2011) / UTM zone 14N
14T_PK_4796.las	6343	NAD83(2011) / UTM zone 14N
14T_PK_4797.las	6343	NAD83(2011) / UTM zone 14N
14T_PK_4798.las	6343	NAD83(2011) / UTM zone 14N
14T_PK_4799.las	6343	NAD83(2011) / UTM zone 14N

DPH-5 Report on Coordinate Reference System (Tiled Data) - continued

File	EPSG Code	Coordinate Reference System
14T_PK_4867.las	6343	NAD83(2011) / UTM zone 14N
14T_PK_4868.las	6343	NAD83(2011) / UTM zone 14N
14T_PK_4869.las	6343	NAD83(2011) / UTM zone 14N
14T_PK_4870.las	6343	NAD83(2011) / UTM zone 14N
14T_PK_4871.las	6343	NAD83(2011) / UTM zone 14N
14T_PK_4872.las	6343	NAD83(2011) / UTM zone 14N
14T_PK_4873.las	6343	NAD83(2011) / UTM zone 14N
14T_PK_4874.las	6343	NAD83(2011) / UTM zone 14N
14T_PK_4875.las	6343	NAD83(2011) / UTM zone 14N
14T_PK_4876.las	6343	NAD83(2011) / UTM zone 14N
14T_PK_4877.las	6343	NAD83(2011) / UTM zone 14N
14T_PK_4878.las	6343	NAD83(2011) / UTM zone 14N
14T_PK_4879.las	6343	NAD83(2011) / UTM zone 14N
14T_PK_4880.las	6343	NAD83(2011) / UTM zone 14N
14T_PK_4881.las	6343	NAD83(2011) / UTM zone 14N
14T_PK_4882.las	6343	NAD83(2011) / UTM zone 14N
14T_PK_4883.las	6343	NAD83(2011) / UTM zone 14N
14T_PK_4884.las	6343	NAD83(2011) / UTM zone 14N
14T_PK_4885.las	6343	NAD83(2011) / UTM zone 14N
14T_PK_4886.las	6343	NAD83(2011) / UTM zone 14N
14T_PK_4887.las	6343	NAD83(2011) / UTM zone 14N
14T_PK_4888.las	6343	NAD83(2011) / UTM zone 14N
14T_PK_4889.las	6343	NAD83(2011) / UTM zone 14N
14T_PK_4890.las	6343	NAD83(2011) / UTM zone 14N
14T_PK_4891.las	6343	NAD83(2011) / UTM zone 14N
14T_PK_4892.las	6343	NAD83(2011) / UTM zone 14N
14T_PK_4893.las	6343	NAD83(2011) / UTM zone 14N
14T_PK_4894.las	6343	NAD83(2011) / UTM zone 14N
14T_PK_4895.las	6343	NAD83(2011) / UTM zone 14N
14T_PK_4896.las	6343	NAD83(2011) / UTM zone 14N
14T_PK_4897.las	6343	NAD83(2011) / UTM zone 14N
14T_PK_4898.las	6343	NAD83(2011) / UTM zone 14N

DPH-5 Report on Coordinate Reference System (Tiled Data) - continued

File	EPSG Code	Coordinate Reference System
14T_PK_4899.las	6343	NAD83(2011) / UTM zone 14N
14T_PK_4967.las	6343	NAD83(2011) / UTM zone 14N
14T_PK_4968.las	6343	NAD83(2011) / UTM zone 14N
14T_PK_4969.las	6343	NAD83(2011) / UTM zone 14N
14T_PK_4970.las	6343	NAD83(2011) / UTM zone 14N
14T_PK_4971.las	6343	NAD83(2011) / UTM zone 14N
14T_PK_4972.las	6343	NAD83(2011) / UTM zone 14N
14T_PK_4973.las	6343	NAD83(2011) / UTM zone 14N
14T_PK_4974.las	6343	NAD83(2011) / UTM zone 14N
14T_PK_4975.las	6343	NAD83(2011) / UTM zone 14N
14T_PK_4976.las	6343	NAD83(2011) / UTM zone 14N
14T_PK_4977.las	6343	NAD83(2011) / UTM zone 14N
14T_PK_4978.las	6343	NAD83(2011) / UTM zone 14N
14T_PK_4979.las	6343	NAD83(2011) / UTM zone 14N
14T_PK_4980.las	6343	NAD83(2011) / UTM zone 14N
14T_PK_4981.las	6343	NAD83(2011) / UTM zone 14N
14T_PK_4982.las	6343	NAD83(2011) / UTM zone 14N
14T_PK_4983.las	6343	NAD83(2011) / UTM zone 14N
14T_PK_4984.las	6343	NAD83(2011) / UTM zone 14N
14T_PK_4985.las	6343	NAD83(2011) / UTM zone 14N
14T_PK_4986.las	6343	NAD83(2011) / UTM zone 14N
14T_PK_4987.las	6343	NAD83(2011) / UTM zone 14N
14T_PK_4988.las	6343	NAD83(2011) / UTM zone 14N
14T_PK_4989.las	6343	NAD83(2011) / UTM zone 14N
14T_PK_4990.las	6343	NAD83(2011) / UTM zone 14N
14T_PK_4991.las	6343	NAD83(2011) / UTM zone 14N
14T_PK_4992.las	6343	NAD83(2011) / UTM zone 14N
14T_PK_4993.las	6343	NAD83(2011) / UTM zone 14N
14T_PK_4994.las	6343	NAD83(2011) / UTM zone 14N
14T_PK_4995.las	6343	NAD83(2011) / UTM zone 14N
14T_PK_4996.las	6343	NAD83(2011) / UTM zone 14N
14T_PK_4997.las	6343	NAD83(2011) / UTM zone 14N

DPH-5 Report on Coordinate Reference System (Tiled Data) - continued

File	EPSG Code	Coordinate Reference System
14T_PK_4998.las	6343	NAD83(2011) / UTM zone 14N
14T_PK_4999.las	6343	NAD83(2011) / UTM zone 14N
14T_PK_5068.las	6343	NAD83(2011) / UTM zone 14N
14T_PK_5069.las	6343	NAD83(2011) / UTM zone 14N
14T_PK_5070.las	6343	NAD83(2011) / UTM zone 14N
14T_PK_5071.las	6343	NAD83(2011) / UTM zone 14N
14T_PK_5072.las	6343	NAD83(2011) / UTM zone 14N
14T_PK_5073.las	6343	NAD83(2011) / UTM zone 14N
14T_PK_5074.las	6343	NAD83(2011) / UTM zone 14N
14T_PK_5075.las	6343	NAD83(2011) / UTM zone 14N
14T_PK_5076.las	6343	NAD83(2011) / UTM zone 14N
14T_PK_5077.las	6343	NAD83(2011) / UTM zone 14N
14T_PK_5078.las	6343	NAD83(2011) / UTM zone 14N
14T_PK_5079.las	6343	NAD83(2011) / UTM zone 14N
14T_PK_5080.las	6343	NAD83(2011) / UTM zone 14N
14T_PK_5081.las	6343	NAD83(2011) / UTM zone 14N
14T_PK_5082.las	6343	NAD83(2011) / UTM zone 14N
14T_PK_5083.las	6343	NAD83(2011) / UTM zone 14N
14T_PK_5084.las	6343	NAD83(2011) / UTM zone 14N
14T_PK_5085.las	6343	NAD83(2011) / UTM zone 14N
14T_PK_5086.las	6343	NAD83(2011) / UTM zone 14N
14T_PK_5087.las	6343	NAD83(2011) / UTM zone 14N
14T_PK_5088.las	6343	NAD83(2011) / UTM zone 14N
14T_PK_5089.las	6343	NAD83(2011) / UTM zone 14N
14T_PK_5090.las	6343	NAD83(2011) / UTM zone 14N
14T_PK_5091.las	6343	NAD83(2011) / UTM zone 14N
14T_PK_5092.las	6343	NAD83(2011) / UTM zone 14N
14T_PK_5093.las	6343	NAD83(2011) / UTM zone 14N
14T_PK_5094.las	6343	NAD83(2011) / UTM zone 14N
14T_PK_5095.las	6343	NAD83(2011) / UTM zone 14N
14T_PK_5096.las	6343	NAD83(2011) / UTM zone 14N
14T_PK_5097.las	6343	NAD83(2011) / UTM zone 14N

DPH-5 Report on Coordinate Reference System (Tiled Data) - continued

File	EPSG Code	Coordinate Reference System
14T_PK_5098.las	6343	NAD83(2011) / UTM zone 14N
14T_PK_5099.las	6343	NAD83(2011) / UTM zone 14N
14T_PK_5168.las	6343	NAD83(2011) / UTM zone 14N
14T_PK_5169.las	6343	NAD83(2011) / UTM zone 14N
14T_PK_5170.las	6343	NAD83(2011) / UTM zone 14N
14T_PK_5171.las	6343	NAD83(2011) / UTM zone 14N
14T_PK_5172.las	6343	NAD83(2011) / UTM zone 14N
14T_PK_5173.las	6343	NAD83(2011) / UTM zone 14N
14T_PK_5174.las	6343	NAD83(2011) / UTM zone 14N
14T_PK_5175.las	6343	NAD83(2011) / UTM zone 14N
14T_PK_5176.las	6343	NAD83(2011) / UTM zone 14N
14T_PK_5177.las	6343	NAD83(2011) / UTM zone 14N
14T_PK_5178.las	6343	NAD83(2011) / UTM zone 14N
14T_PK_5179.las	6343	NAD83(2011) / UTM zone 14N
14T_PK_5180.las	6343	NAD83(2011) / UTM zone 14N
14T_PK_5181.las	6343	NAD83(2011) / UTM zone 14N
14T_PK_5182.las	6343	NAD83(2011) / UTM zone 14N
14T_PK_5183.las	6343	NAD83(2011) / UTM zone 14N
14T_PK_5184.las	6343	NAD83(2011) / UTM zone 14N
14T_PK_5185.las	6343	NAD83(2011) / UTM zone 14N
14T_PK_5186.las	6343	NAD83(2011) / UTM zone 14N
14T_PK_5187.las	6343	NAD83(2011) / UTM zone 14N
14T_PK_5188.las	6343	NAD83(2011) / UTM zone 14N
14T_PK_5189.las	6343	NAD83(2011) / UTM zone 14N
14T_PK_5190.las	6343	NAD83(2011) / UTM zone 14N
14T_PK_5191.las	6343	NAD83(2011) / UTM zone 14N
14T_PK_5192.las	6343	NAD83(2011) / UTM zone 14N
14T_PK_5193.las	6343	NAD83(2011) / UTM zone 14N
14T_PK_5194.las	6343	NAD83(2011) / UTM zone 14N
14T_PK_5195.las	6343	NAD83(2011) / UTM zone 14N
14T_PK_5196.las	6343	NAD83(2011) / UTM zone 14N
14T_PK_5197.las	6343	NAD83(2011) / UTM zone 14N

DPH-5 Report on Coordinate Reference System (Tiled Data) - continued

File	EPSG Code	Coordinate Reference System
14T_PK_5198.las	6343	NAD83(2011) / UTM zone 14N
14T_PK_5199.las	6343	NAD83(2011) / UTM zone 14N
14T_PK_5268.las	6343	NAD83(2011) / UTM zone 14N
14T_PK_5269.las	6343	NAD83(2011) / UTM zone 14N
14T_PK_5270.las	6343	NAD83(2011) / UTM zone 14N
14T_PK_5271.las	6343	NAD83(2011) / UTM zone 14N
14T_PK_5272.las	6343	NAD83(2011) / UTM zone 14N
14T_PK_5273.las	6343	NAD83(2011) / UTM zone 14N
14T_PK_5274.las	6343	NAD83(2011) / UTM zone 14N
14T_PK_5275.las	6343	NAD83(2011) / UTM zone 14N
14T_PK_5276.las	6343	NAD83(2011) / UTM zone 14N
14T_PK_5277.las	6343	NAD83(2011) / UTM zone 14N
14T_PK_5278.las	6343	NAD83(2011) / UTM zone 14N
14T_PK_5279.las	6343	NAD83(2011) / UTM zone 14N
14T_PK_5280.las	6343	NAD83(2011) / UTM zone 14N
14T_PK_5281.las	6343	NAD83(2011) / UTM zone 14N
14T_PK_5282.las	6343	NAD83(2011) / UTM zone 14N
14T_PK_5283.las	6343	NAD83(2011) / UTM zone 14N
14T_PK_5284.las	6343	NAD83(2011) / UTM zone 14N
14T_PK_5285.las	6343	NAD83(2011) / UTM zone 14N
14T_PK_5286.las	6343	NAD83(2011) / UTM zone 14N
14T_PK_5287.las	6343	NAD83(2011) / UTM zone 14N
14T_PK_5288.las	6343	NAD83(2011) / UTM zone 14N
14T_PK_5289.las	6343	NAD83(2011) / UTM zone 14N
14T_PK_5290.las	6343	NAD83(2011) / UTM zone 14N
14T_PK_5291.las	6343	NAD83(2011) / UTM zone 14N
14T_PK_5292.las	6343	NAD83(2011) / UTM zone 14N
14T_PK_5293.las	6343	NAD83(2011) / UTM zone 14N
14T_PK_5294.las	6343	NAD83(2011) / UTM zone 14N
14T_PK_5295.las	6343	NAD83(2011) / UTM zone 14N
14T_PK_5296.las	6343	NAD83(2011) / UTM zone 14N
14T_PK_5297.las	6343	NAD83(2011) / UTM zone 14N

DPH-5 Report on Coordinate Reference System (Tiled Data) - continued

File	EPSG Code	Coordinate Reference System
14T_PK_5298.las	6343	NAD83(2011) / UTM zone 14N
14T_PK_5299.las	6343	NAD83(2011) / UTM zone 14N
14T_PK_5368.las	6343	NAD83(2011) / UTM zone 14N
14T_PK_5369.las	6343	NAD83(2011) / UTM zone 14N
14T_PK_5370.las	6343	NAD83(2011) / UTM zone 14N
14T_PK_5371.las	6343	NAD83(2011) / UTM zone 14N
14T_PK_5372.las	6343	NAD83(2011) / UTM zone 14N
14T_PK_5373.las	6343	NAD83(2011) / UTM zone 14N
14T_PK_5374.las	6343	NAD83(2011) / UTM zone 14N
14T_PK_5375.las	6343	NAD83(2011) / UTM zone 14N
14T_PK_5376.las	6343	NAD83(2011) / UTM zone 14N
14T_PK_5377.las	6343	NAD83(2011) / UTM zone 14N
14T_PK_5378.las	6343	NAD83(2011) / UTM zone 14N
14T_PK_5379.las	6343	NAD83(2011) / UTM zone 14N
14T_PK_5380.las	6343	NAD83(2011) / UTM zone 14N
14T_PK_5381.las	6343	NAD83(2011) / UTM zone 14N
14T_PK_5382.las	6343	NAD83(2011) / UTM zone 14N
14T_PK_5383.las	6343	NAD83(2011) / UTM zone 14N
14T_PK_5384.las	6343	NAD83(2011) / UTM zone 14N
14T_PK_5385.las	6343	NAD83(2011) / UTM zone 14N
14T_PK_5386.las	6343	NAD83(2011) / UTM zone 14N
14T_PK_5387.las	6343	NAD83(2011) / UTM zone 14N
14T_PK_5388.las	6343	NAD83(2011) / UTM zone 14N
14T_PK_5389.las	6343	NAD83(2011) / UTM zone 14N
14T_PK_5390.las	6343	NAD83(2011) / UTM zone 14N
14T_PK_5391.las	6343	NAD83(2011) / UTM zone 14N
14T_PK_5392.las	6343	NAD83(2011) / UTM zone 14N
14T_PK_5393.las	6343	NAD83(2011) / UTM zone 14N
14T_PK_5394.las	6343	NAD83(2011) / UTM zone 14N
14T_PK_5395.las	6343	NAD83(2011) / UTM zone 14N
14T_PK_5396.las	6343	NAD83(2011) / UTM zone 14N
14T_PK_5397.las	6343	NAD83(2011) / UTM zone 14N

DPH-5 Report on Coordinate Reference System (Tiled Data) - continued

File	EPSG Code	Coordinate Reference System
14T_PK_5398.las	6343	NAD83(2011) / UTM zone 14N
14T_PK_5399.las	6343	NAD83(2011) / UTM zone 14N
14T_PK_5468.las	6343	NAD83(2011) / UTM zone 14N
14T_PK_5469.las	6343	NAD83(2011) / UTM zone 14N
14T_PK_5470.las	6343	NAD83(2011) / UTM zone 14N
14T_PK_5471.las	6343	NAD83(2011) / UTM zone 14N
14T_PK_5472.las	6343	NAD83(2011) / UTM zone 14N
14T_PK_5473.las	6343	NAD83(2011) / UTM zone 14N
14T_PK_5474.las	6343	NAD83(2011) / UTM zone 14N
14T_PK_5475.las	6343	NAD83(2011) / UTM zone 14N
14T_PK_5476.las	6343	NAD83(2011) / UTM zone 14N
14T_PK_5477.las	6343	NAD83(2011) / UTM zone 14N
14T_PK_5478.las	6343	NAD83(2011) / UTM zone 14N
14T_PK_5479.las	6343	NAD83(2011) / UTM zone 14N
14T_PK_5480.las	6343	NAD83(2011) / UTM zone 14N
14T_PK_5481.las	6343	NAD83(2011) / UTM zone 14N
14T_PK_5482.las	6343	NAD83(2011) / UTM zone 14N
14T_PK_5483.las	6343	NAD83(2011) / UTM zone 14N
14T_PK_5484.las	6343	NAD83(2011) / UTM zone 14N
14T_PK_5485.las	6343	NAD83(2011) / UTM zone 14N
14T_PK_5486.las	6343	NAD83(2011) / UTM zone 14N
14T_PK_5487.las	6343	NAD83(2011) / UTM zone 14N
14T_PK_5488.las	6343	NAD83(2011) / UTM zone 14N
14T_PK_5489.las	6343	NAD83(2011) / UTM zone 14N
14T_PK_5490.las	6343	NAD83(2011) / UTM zone 14N
14T_PK_5491.las	6343	NAD83(2011) / UTM zone 14N
14T_PK_5492.las	6343	NAD83(2011) / UTM zone 14N
14T_PK_5493.las	6343	NAD83(2011) / UTM zone 14N
14T_PK_5494.las	6343	NAD83(2011) / UTM zone 14N
14T_PK_5495.las	6343	NAD83(2011) / UTM zone 14N
14T_PK_5496.las	6343	NAD83(2011) / UTM zone 14N
14T_PK_5497.las	6343	NAD83(2011) / UTM zone 14N

DPH-5 Report on Coordinate Reference System (Tiled Data) - continued

File	EPSG Code	Coordinate Reference System
14T_PK_5498.las	6343	NAD83(2011) / UTM zone 14N
14T_PK_5499.las	6343	NAD83(2011) / UTM zone 14N
14T_PK_5568.las	6343	NAD83(2011) / UTM zone 14N
14T_PK_5569.las	6343	NAD83(2011) / UTM zone 14N
14T_PK_5570.las	6343	NAD83(2011) / UTM zone 14N
14T_PK_5571.las	6343	NAD83(2011) / UTM zone 14N
14T_PK_5572.las	6343	NAD83(2011) / UTM zone 14N
14T_PK_5573.las	6343	NAD83(2011) / UTM zone 14N
14T_PK_5574.las	6343	NAD83(2011) / UTM zone 14N
14T_PK_5575.las	6343	NAD83(2011) / UTM zone 14N
14T_PK_5576.las	6343	NAD83(2011) / UTM zone 14N
14T_PK_5577.las	6343	NAD83(2011) / UTM zone 14N
14T_PK_5578.las	6343	NAD83(2011) / UTM zone 14N
14T_PK_5579.las	6343	NAD83(2011) / UTM zone 14N
14T_PK_5580.las	6343	NAD83(2011) / UTM zone 14N
14T_PK_5581.las	6343	NAD83(2011) / UTM zone 14N
14T_PK_5582.las	6343	NAD83(2011) / UTM zone 14N
14T_PK_5583.las	6343	NAD83(2011) / UTM zone 14N
14T_PK_5584.las	6343	NAD83(2011) / UTM zone 14N
14T_PK_5585.las	6343	NAD83(2011) / UTM zone 14N
14T_PK_5586.las	6343	NAD83(2011) / UTM zone 14N
14T_PK_5587.las	6343	NAD83(2011) / UTM zone 14N
14T_PK_5588.las	6343	NAD83(2011) / UTM zone 14N
14T_PK_5589.las	6343	NAD83(2011) / UTM zone 14N
14T_PK_5590.las	6343	NAD83(2011) / UTM zone 14N
14T_PK_5591.las	6343	NAD83(2011) / UTM zone 14N
14T_PK_5592.las	6343	NAD83(2011) / UTM zone 14N
14T_PK_5593.las	6343	NAD83(2011) / UTM zone 14N
14T_PK_5594.las	6343	NAD83(2011) / UTM zone 14N
14T_PK_5595.las	6343	NAD83(2011) / UTM zone 14N
14T_PK_5596.las	6343	NAD83(2011) / UTM zone 14N
14T_PK_5597.las	6343	NAD83(2011) / UTM zone 14N

DPH-5 Report on Coordinate Reference System (Tiled Data) - continued

File	EPSG Code	Coordinate Reference System
14T_PK_5598.las	6343	NAD83(2011) / UTM zone 14N
14T_PK_5599.las	6343	NAD83(2011) / UTM zone 14N
14T_PK_5668.las	6343	NAD83(2011) / UTM zone 14N
14T_PK_5669.las	6343	NAD83(2011) / UTM zone 14N
14T_PK_5670.las	6343	NAD83(2011) / UTM zone 14N
14T_PK_5671.las	6343	NAD83(2011) / UTM zone 14N
14T_PK_5672.las	6343	NAD83(2011) / UTM zone 14N
14T_PK_5673.las	6343	NAD83(2011) / UTM zone 14N
14T_PK_5674.las	6343	NAD83(2011) / UTM zone 14N
14T_PK_5675.las	6343	NAD83(2011) / UTM zone 14N
14T_PK_5676.las	6343	NAD83(2011) / UTM zone 14N
14T_PK_5677.las	6343	NAD83(2011) / UTM zone 14N
14T_PK_5678.las	6343	NAD83(2011) / UTM zone 14N
14T_PK_5679.las	6343	NAD83(2011) / UTM zone 14N
14T_PK_5680.las	6343	NAD83(2011) / UTM zone 14N
14T_PK_5681.las	6343	NAD83(2011) / UTM zone 14N
14T_PK_5682.las	6343	NAD83(2011) / UTM zone 14N
14T_PK_5683.las	6343	NAD83(2011) / UTM zone 14N
14T_PK_5684.las	6343	NAD83(2011) / UTM zone 14N
14T_PK_5685.las	6343	NAD83(2011) / UTM zone 14N
14T_PK_5686.las	6343	NAD83(2011) / UTM zone 14N
14T_PK_5687.las	6343	NAD83(2011) / UTM zone 14N
14T_PK_5688.las	6343	NAD83(2011) / UTM zone 14N
14T_PK_5689.las	6343	NAD83(2011) / UTM zone 14N
14T_PK_5690.las	6343	NAD83(2011) / UTM zone 14N
14T_PK_5691.las	6343	NAD83(2011) / UTM zone 14N
14T_PK_5692.las	6343	NAD83(2011) / UTM zone 14N
14T_PK_5693.las	6343	NAD83(2011) / UTM zone 14N
14T_PK_5694.las	6343	NAD83(2011) / UTM zone 14N
14T_PK_5695.las	6343	NAD83(2011) / UTM zone 14N
14T_PK_5696.las	6343	NAD83(2011) / UTM zone 14N
14T_PK_5697.las	6343	NAD83(2011) / UTM zone 14N

DPH-5 Report on Coordinate Reference System (Tiled Data) - continued

File	EPSG Code	Coordinate Reference System
14T_PK_5698.las	6343	NAD83(2011) / UTM zone 14N
14T_PK_5699.las	6343	NAD83(2011) / UTM zone 14N
14T_PK_5768.las	6343	NAD83(2011) / UTM zone 14N
14T_PK_5769.las	6343	NAD83(2011) / UTM zone 14N
14T_PK_5770.las	6343	NAD83(2011) / UTM zone 14N
14T_PK_5771.las	6343	NAD83(2011) / UTM zone 14N
14T_PK_5772.las	6343	NAD83(2011) / UTM zone 14N
14T_PK_5773.las	6343	NAD83(2011) / UTM zone 14N
14T_PK_5774.las	6343	NAD83(2011) / UTM zone 14N
14T_PK_5775.las	6343	NAD83(2011) / UTM zone 14N
14T_PK_5776.las	6343	NAD83(2011) / UTM zone 14N
14T_PK_5777.las	6343	NAD83(2011) / UTM zone 14N
14T_PK_5778.las	6343	NAD83(2011) / UTM zone 14N
14T_PK_5779.las	6343	NAD83(2011) / UTM zone 14N
14T_PK_5780.las	6343	NAD83(2011) / UTM zone 14N
14T_PK_5781.las	6343	NAD83(2011) / UTM zone 14N
14T_PK_5782.las	6343	NAD83(2011) / UTM zone 14N
14T_PK_5783.las	6343	NAD83(2011) / UTM zone 14N
14T_PK_5784.las	6343	NAD83(2011) / UTM zone 14N
14T_PK_5785.las	6343	NAD83(2011) / UTM zone 14N
14T_PK_5786.las	6343	NAD83(2011) / UTM zone 14N
14T_PK_5787.las	6343	NAD83(2011) / UTM zone 14N
14T_PK_5788.las	6343	NAD83(2011) / UTM zone 14N
14T_PK_5789.las	6343	NAD83(2011) / UTM zone 14N
14T_PK_5790.las	6343	NAD83(2011) / UTM zone 14N
14T_PK_5791.las	6343	NAD83(2011) / UTM zone 14N
14T_PK_5792.las	6343	NAD83(2011) / UTM zone 14N
14T_PK_5793.las	6343	NAD83(2011) / UTM zone 14N
14T_PK_5794.las	6343	NAD83(2011) / UTM zone 14N
14T_PK_5795.las	6343	NAD83(2011) / UTM zone 14N
14T_PK_5796.las	6343	NAD83(2011) / UTM zone 14N
14T_PK_5797.las	6343	NAD83(2011) / UTM zone 14N

DPH-5 Report on Coordinate Reference System (Tiled Data) - continued

File	EPSG Code	Coordinate Reference System
14T_PK_5798.las	6343	NAD83(2011) / UTM zone 14N
14T_PK_5799.las	6343	NAD83(2011) / UTM zone 14N
14T_PK_5868.las	6343	NAD83(2011) / UTM zone 14N
14T_PK_5869.las	6343	NAD83(2011) / UTM zone 14N
14T_PK_5870.las	6343	NAD83(2011) / UTM zone 14N
14T_PK_5871.las	6343	NAD83(2011) / UTM zone 14N
14T_PK_5872.las	6343	NAD83(2011) / UTM zone 14N
14T_PK_5873.las	6343	NAD83(2011) / UTM zone 14N
14T_PK_5874.las	6343	NAD83(2011) / UTM zone 14N
14T_PK_5875.las	6343	NAD83(2011) / UTM zone 14N
14T_PK_5876.las	6343	NAD83(2011) / UTM zone 14N
14T_PK_5877.las	6343	NAD83(2011) / UTM zone 14N
14T_PK_5878.las	6343	NAD83(2011) / UTM zone 14N
14T_PK_5879.las	6343	NAD83(2011) / UTM zone 14N
14T_PK_5880.las	6343	NAD83(2011) / UTM zone 14N
14T_PK_5881.las	6343	NAD83(2011) / UTM zone 14N
14T_PK_5882.las	6343	NAD83(2011) / UTM zone 14N
14T_PK_5883.las	6343	NAD83(2011) / UTM zone 14N
14T_PK_5884.las	6343	NAD83(2011) / UTM zone 14N
14T_PK_5885.las	6343	NAD83(2011) / UTM zone 14N
14T_PK_5886.las	6343	NAD83(2011) / UTM zone 14N
14T_PK_5887.las	6343	NAD83(2011) / UTM zone 14N
14T_PK_5888.las	6343	NAD83(2011) / UTM zone 14N
14T_PK_5889.las	6343	NAD83(2011) / UTM zone 14N
14T_PK_5890.las	6343	NAD83(2011) / UTM zone 14N
14T_PK_5891.las	6343	NAD83(2011) / UTM zone 14N
14T_PK_5892.las	6343	NAD83(2011) / UTM zone 14N
14T_PK_5893.las	6343	NAD83(2011) / UTM zone 14N
14T_PK_5894.las	6343	NAD83(2011) / UTM zone 14N
14T_PK_5895.las	6343	NAD83(2011) / UTM zone 14N
14T_PK_5896.las	6343	NAD83(2011) / UTM zone 14N
14T_PK_5897.las	6343	NAD83(2011) / UTM zone 14N

DPH-5 Report on Coordinate Reference System (Tiled Data) - continued

File	EPSG Code	Coordinate Reference System
14T_PK_5898.las	6343	NAD83(2011) / UTM zone 14N
14T_PK_5899.las	6343	NAD83(2011) / UTM zone 14N
14T_PK_5968.las	6343	NAD83(2011) / UTM zone 14N
14T_PK_5969.las	6343	NAD83(2011) / UTM zone 14N
14T_PK_5970.las	6343	NAD83(2011) / UTM zone 14N
14T_PK_5971.las	6343	NAD83(2011) / UTM zone 14N
14T_PK_5972.las	6343	NAD83(2011) / UTM zone 14N
14T_PK_5973.las	6343	NAD83(2011) / UTM zone 14N
14T_PK_5974.las	6343	NAD83(2011) / UTM zone 14N
14T_PK_5975.las	6343	NAD83(2011) / UTM zone 14N
14T_PK_5976.las	6343	NAD83(2011) / UTM zone 14N
14T_PK_5977.las	6343	NAD83(2011) / UTM zone 14N
14T_PK_5978.las	6343	NAD83(2011) / UTM zone 14N
14T_PK_5979.las	6343	NAD83(2011) / UTM zone 14N
14T_PK_5980.las	6343	NAD83(2011) / UTM zone 14N
14T_PK_5981.las	6343	NAD83(2011) / UTM zone 14N
14T_PK_5982.las	6343	NAD83(2011) / UTM zone 14N
14T_PK_5983.las	6343	NAD83(2011) / UTM zone 14N
14T_PK_5984.las	6343	NAD83(2011) / UTM zone 14N
14T_PK_5985.las	6343	NAD83(2011) / UTM zone 14N
14T_PK_5986.las	6343	NAD83(2011) / UTM zone 14N
14T_PK_5987.las	6343	NAD83(2011) / UTM zone 14N
14T_PK_5988.las	6343	NAD83(2011) / UTM zone 14N
14T_PK_5989.las	6343	NAD83(2011) / UTM zone 14N
14T_PK_5990.las	6343	NAD83(2011) / UTM zone 14N
14T_PK_5991.las	6343	NAD83(2011) / UTM zone 14N
14T_PK_5992.las	6343	NAD83(2011) / UTM zone 14N
14T_PK_5993.las	6343	NAD83(2011) / UTM zone 14N
14T_PK_5994.las	6343	NAD83(2011) / UTM zone 14N
14T_PK_5995.las	6343	NAD83(2011) / UTM zone 14N
14T_PK_5996.las	6343	NAD83(2011) / UTM zone 14N
14T_PK_5997.las	6343	NAD83(2011) / UTM zone 14N

DPH-5 Report on Coordinate Reference System (Tiled Data) - continued

File	EPSG Code	Coordinate Reference System
14T_PK_5998.las	6343	NAD83(2011) / UTM zone 14N
14T_PK_5999.las	6343	NAD83(2011) / UTM zone 14N
14T_PK_6068.las	6343	NAD83(2011) / UTM zone 14N
14T_PK_6069.las	6343	NAD83(2011) / UTM zone 14N
14T_PK_6070.las	6343	NAD83(2011) / UTM zone 14N
14T_PK_6071.las	6343	NAD83(2011) / UTM zone 14N
14T_PK_6072.las	6343	NAD83(2011) / UTM zone 14N
14T_PK_6073.las	6343	NAD83(2011) / UTM zone 14N
14T_PK_6074.las	6343	NAD83(2011) / UTM zone 14N
14T_PK_6075.las	6343	NAD83(2011) / UTM zone 14N
14T_PK_6076.las	6343	NAD83(2011) / UTM zone 14N
14T_PK_6077.las	6343	NAD83(2011) / UTM zone 14N
14T_PK_6078.las	6343	NAD83(2011) / UTM zone 14N
14T_PK_6079.las	6343	NAD83(2011) / UTM zone 14N
14T_PK_6080.las	6343	NAD83(2011) / UTM zone 14N
14T_PK_6081.las	6343	NAD83(2011) / UTM zone 14N
14T_PK_6082.las	6343	NAD83(2011) / UTM zone 14N
14T_PK_6083.las	6343	NAD83(2011) / UTM zone 14N
14T_PK_6084.las	6343	NAD83(2011) / UTM zone 14N
14T_PK_6085.las	6343	NAD83(2011) / UTM zone 14N
14T_PK_6086.las	6343	NAD83(2011) / UTM zone 14N
14T_PK_6087.las	6343	NAD83(2011) / UTM zone 14N
14T_PK_6088.las	6343	NAD83(2011) / UTM zone 14N
14T_PK_6089.las	6343	NAD83(2011) / UTM zone 14N
14T_PK_6090.las	6343	NAD83(2011) / UTM zone 14N
14T_PK_6091.las	6343	NAD83(2011) / UTM zone 14N
14T_PK_6092.las	6343	NAD83(2011) / UTM zone 14N
14T_PK_6093.las	6343	NAD83(2011) / UTM zone 14N
14T_PK_6094.las	6343	NAD83(2011) / UTM zone 14N
14T_PK_6095.las	6343	NAD83(2011) / UTM zone 14N
14T_PK_6096.las	6343	NAD83(2011) / UTM zone 14N
14T_PK_6097.las	6343	NAD83(2011) / UTM zone 14N

DPH-5 Report on Coordinate Reference System (Tiled Data) - continued

File	EPSG Code	Coordinate Reference System
14T_PK_6098.las	6343	NAD83(2011) / UTM zone 14N
14T_PK_6099.las	6343	NAD83(2011) / UTM zone 14N
14T_PK_6168.las	6343	NAD83(2011) / UTM zone 14N
14T_PK_6169.las	6343	NAD83(2011) / UTM zone 14N
14T_PK_6170.las	6343	NAD83(2011) / UTM zone 14N
14T_PK_6171.las	6343	NAD83(2011) / UTM zone 14N
14T_PK_6172.las	6343	NAD83(2011) / UTM zone 14N
14T_PK_6173.las	6343	NAD83(2011) / UTM zone 14N
14T_PK_6174.las	6343	NAD83(2011) / UTM zone 14N
14T_PK_6175.las	6343	NAD83(2011) / UTM zone 14N
14T_PK_6176.las	6343	NAD83(2011) / UTM zone 14N
14T_PK_6177.las	6343	NAD83(2011) / UTM zone 14N
14T_PK_6178.las	6343	NAD83(2011) / UTM zone 14N
14T_PK_6179.las	6343	NAD83(2011) / UTM zone 14N
14T_PK_6180.las	6343	NAD83(2011) / UTM zone 14N
14T_PK_6181.las	6343	NAD83(2011) / UTM zone 14N
14T_PK_6182.las	6343	NAD83(2011) / UTM zone 14N
14T_PK_6183.las	6343	NAD83(2011) / UTM zone 14N
14T_PK_6184.las	6343	NAD83(2011) / UTM zone 14N
14T_PK_6185.las	6343	NAD83(2011) / UTM zone 14N
14T_PK_6186.las	6343	NAD83(2011) / UTM zone 14N
14T_PK_6187.las	6343	NAD83(2011) / UTM zone 14N
14T_PK_6188.las	6343	NAD83(2011) / UTM zone 14N
14T_PK_6189.las	6343	NAD83(2011) / UTM zone 14N
14T_PK_6190.las	6343	NAD83(2011) / UTM zone 14N
14T_PK_6191.las	6343	NAD83(2011) / UTM zone 14N
14T_PK_6192.las	6343	NAD83(2011) / UTM zone 14N
14T_PK_6193.las	6343	NAD83(2011) / UTM zone 14N
14T_PK_6194.las	6343	NAD83(2011) / UTM zone 14N
14T_PK_6195.las	6343	NAD83(2011) / UTM zone 14N
14T_PK_6196.las	6343	NAD83(2011) / UTM zone 14N
14T_PK_6197.las	6343	NAD83(2011) / UTM zone 14N

DPH-5 Report on Coordinate Reference System (Tiled Data) - continued

File	EPSG Code	Coordinate Reference System
14T_PK_6198.las	6343	NAD83(2011) / UTM zone 14N
14T_PK_6199.las	6343	NAD83(2011) / UTM zone 14N
14T_PK_6268.las	6343	NAD83(2011) / UTM zone 14N
14T_PK_6269.las	6343	NAD83(2011) / UTM zone 14N
14T_PK_6270.las	6343	NAD83(2011) / UTM zone 14N
14T_PK_6271.las	6343	NAD83(2011) / UTM zone 14N
14T_PK_6272.las	6343	NAD83(2011) / UTM zone 14N
14T_PK_6273.las	6343	NAD83(2011) / UTM zone 14N
14T_PK_6274.las	6343	NAD83(2011) / UTM zone 14N
14T_PK_6275.las	6343	NAD83(2011) / UTM zone 14N
14T_PK_6276.las	6343	NAD83(2011) / UTM zone 14N
14T_PK_6277.las	6343	NAD83(2011) / UTM zone 14N
14T_PK_6278.las	6343	NAD83(2011) / UTM zone 14N
14T_PK_6279.las	6343	NAD83(2011) / UTM zone 14N
14T_PK_6280.las	6343	NAD83(2011) / UTM zone 14N
14T_PK_6281.las	6343	NAD83(2011) / UTM zone 14N
14T_PK_6282.las	6343	NAD83(2011) / UTM zone 14N
14T_PK_6283.las	6343	NAD83(2011) / UTM zone 14N
14T_PK_6284.las	6343	NAD83(2011) / UTM zone 14N
14T_PK_6285.las	6343	NAD83(2011) / UTM zone 14N
14T_PK_6286.las	6343	NAD83(2011) / UTM zone 14N
14T_PK_6287.las	6343	NAD83(2011) / UTM zone 14N
14T_PK_6288.las	6343	NAD83(2011) / UTM zone 14N
14T_PK_6289.las	6343	NAD83(2011) / UTM zone 14N
14T_PK_6290.las	6343	NAD83(2011) / UTM zone 14N
14T_PK_6291.las	6343	NAD83(2011) / UTM zone 14N
14T_PK_6292.las	6343	NAD83(2011) / UTM zone 14N
14T_PK_6293.las	6343	NAD83(2011) / UTM zone 14N
14T_PK_6294.las	6343	NAD83(2011) / UTM zone 14N
14T_PK_6295.las	6343	NAD83(2011) / UTM zone 14N
14T_PK_6296.las	6343	NAD83(2011) / UTM zone 14N
14T_PK_6297.las	6343	NAD83(2011) / UTM zone 14N

DPH-5 Report on Coordinate Reference System (Tiled Data) - continued

File	EPSG Code	Coordinate Reference System
14T_PK_6298.las	6343	NAD83(2011) / UTM zone 14N
14T_PK_6299.las	6343	NAD83(2011) / UTM zone 14N
14T_PK_6368.las	6343	NAD83(2011) / UTM zone 14N
14T_PK_6369.las	6343	NAD83(2011) / UTM zone 14N
14T_PK_6370.las	6343	NAD83(2011) / UTM zone 14N
14T_PK_6371.las	6343	NAD83(2011) / UTM zone 14N
14T_PK_6372.las	6343	NAD83(2011) / UTM zone 14N
14T_PK_6373.las	6343	NAD83(2011) / UTM zone 14N
14T_PK_6374.las	6343	NAD83(2011) / UTM zone 14N
14T_PK_6375.las	6343	NAD83(2011) / UTM zone 14N
14T_PK_6376.las	6343	NAD83(2011) / UTM zone 14N
14T_PK_6377.las	6343	NAD83(2011) / UTM zone 14N
14T_PK_6378.las	6343	NAD83(2011) / UTM zone 14N
14T_PK_6379.las	6343	NAD83(2011) / UTM zone 14N
14T_PK_6380.las	6343	NAD83(2011) / UTM zone 14N
14T_PK_6381.las	6343	NAD83(2011) / UTM zone 14N
14T_PK_6382.las	6343	NAD83(2011) / UTM zone 14N
14T_PK_6383.las	6343	NAD83(2011) / UTM zone 14N
14T_PK_6384.las	6343	NAD83(2011) / UTM zone 14N
14T_PK_6385.las	6343	NAD83(2011) / UTM zone 14N
14T_PK_6386.las	6343	NAD83(2011) / UTM zone 14N
14T_PK_6387.las	6343	NAD83(2011) / UTM zone 14N
14T_PK_6388.las	6343	NAD83(2011) / UTM zone 14N
14T_PK_6389.las	6343	NAD83(2011) / UTM zone 14N
14T_PK_6390.las	6343	NAD83(2011) / UTM zone 14N
14T_PK_6391.las	6343	NAD83(2011) / UTM zone 14N
14T_PK_6392.las	6343	NAD83(2011) / UTM zone 14N
14T_PK_6393.las	6343	NAD83(2011) / UTM zone 14N
14T_PK_6394.las	6343	NAD83(2011) / UTM zone 14N
14T_PK_6395.las	6343	NAD83(2011) / UTM zone 14N
14T_PK_6396.las	6343	NAD83(2011) / UTM zone 14N
14T_PK_6397.las	6343	NAD83(2011) / UTM zone 14N

DPH-5 Report on Coordinate Reference System (Tiled Data) - continued

File	EPSG Code	Coordinate Reference System
14T_PK_6398.las	6343	NAD83(2011) / UTM zone 14N
14T_PK_6399.las	6343	NAD83(2011) / UTM zone 14N
14T_PK_6468.las	6343	NAD83(2011) / UTM zone 14N
14T_PK_6469.las	6343	NAD83(2011) / UTM zone 14N
14T_PK_6470.las	6343	NAD83(2011) / UTM zone 14N
14T_PK_6471.las	6343	NAD83(2011) / UTM zone 14N
14T_PK_6472.las	6343	NAD83(2011) / UTM zone 14N
14T_PK_6473.las	6343	NAD83(2011) / UTM zone 14N
14T_PK_6474.las	6343	NAD83(2011) / UTM zone 14N
14T_PK_6475.las	6343	NAD83(2011) / UTM zone 14N
14T_PK_6476.las	6343	NAD83(2011) / UTM zone 14N
14T_PK_6477.las	6343	NAD83(2011) / UTM zone 14N
14T_PK_6478.las	6343	NAD83(2011) / UTM zone 14N
14T_PK_6479.las	6343	NAD83(2011) / UTM zone 14N
14T_PK_6480.las	6343	NAD83(2011) / UTM zone 14N
14T_PK_6481.las	6343	NAD83(2011) / UTM zone 14N
14T_PK_6482.las	6343	NAD83(2011) / UTM zone 14N
14T_PK_6483.las	6343	NAD83(2011) / UTM zone 14N
14T_PK_6484.las	6343	NAD83(2011) / UTM zone 14N
14T_PK_6485.las	6343	NAD83(2011) / UTM zone 14N
14T_PK_6486.las	6343	NAD83(2011) / UTM zone 14N
14T_PK_6487.las	6343	NAD83(2011) / UTM zone 14N
14T_PK_6488.las	6343	NAD83(2011) / UTM zone 14N
14T_PK_6489.las	6343	NAD83(2011) / UTM zone 14N
14T_PK_6490.las	6343	NAD83(2011) / UTM zone 14N
14T_PK_6491.las	6343	NAD83(2011) / UTM zone 14N
14T_PK_6492.las	6343	NAD83(2011) / UTM zone 14N
14T_PK_6493.las	6343	NAD83(2011) / UTM zone 14N
14T_PK_6494.las	6343	NAD83(2011) / UTM zone 14N
14T_PK_6495.las	6343	NAD83(2011) / UTM zone 14N
14T_PK_6496.las	6343	NAD83(2011) / UTM zone 14N
14T_PK_6497.las	6343	NAD83(2011) / UTM zone 14N

DPH-5 Report on Coordinate Reference System (Tiled Data) - continued

File	EPSG Code	Coordinate Reference System
14T_PK_6498.las	6343	NAD83(2011) / UTM zone 14N
14T_PK_6499.las	6343	NAD83(2011) / UTM zone 14N
14T_PK_6568.las	6343	NAD83(2011) / UTM zone 14N
14T_PK_6569.las	6343	NAD83(2011) / UTM zone 14N
14T_PK_6570.las	6343	NAD83(2011) / UTM zone 14N
14T_PK_6571.las	6343	NAD83(2011) / UTM zone 14N
14T_PK_6572.las	6343	NAD83(2011) / UTM zone 14N
14T_PK_6573.las	6343	NAD83(2011) / UTM zone 14N
14T_PK_6574.las	6343	NAD83(2011) / UTM zone 14N
14T_PK_6575.las	6343	NAD83(2011) / UTM zone 14N
14T_PK_6576.las	6343	NAD83(2011) / UTM zone 14N
14T_PK_6577.las	6343	NAD83(2011) / UTM zone 14N
14T_PK_6578.las	6343	NAD83(2011) / UTM zone 14N
14T_PK_6579.las	6343	NAD83(2011) / UTM zone 14N
14T_PK_6580.las	6343	NAD83(2011) / UTM zone 14N
14T_PK_6581.las	6343	NAD83(2011) / UTM zone 14N
14T_PK_6582.las	6343	NAD83(2011) / UTM zone 14N
14T_PK_6583.las	6343	NAD83(2011) / UTM zone 14N
14T_PK_6584.las	6343	NAD83(2011) / UTM zone 14N
14T_PK_6585.las	6343	NAD83(2011) / UTM zone 14N
14T_PK_6586.las	6343	NAD83(2011) / UTM zone 14N
14T_PK_6587.las	6343	NAD83(2011) / UTM zone 14N
14T_PK_6588.las	6343	NAD83(2011) / UTM zone 14N
14T_PK_6589.las	6343	NAD83(2011) / UTM zone 14N
14T_PK_6590.las	6343	NAD83(2011) / UTM zone 14N
14T_PK_6591.las	6343	NAD83(2011) / UTM zone 14N
14T_PK_6592.las	6343	NAD83(2011) / UTM zone 14N
14T_PK_6593.las	6343	NAD83(2011) / UTM zone 14N
14T_PK_6594.las	6343	NAD83(2011) / UTM zone 14N
14T_PK_6595.las	6343	NAD83(2011) / UTM zone 14N
14T_PK_6596.las	6343	NAD83(2011) / UTM zone 14N
14T_PK_6597.las	6343	NAD83(2011) / UTM zone 14N

DPH-5 Report on Coordinate Reference System (Tiled Data) - continued

File	EPSG Code	Coordinate Reference System
14T_PK_6598.las	6343	NAD83(2011) / UTM zone 14N
14T_PK_6599.las	6343	NAD83(2011) / UTM zone 14N
14T_PK_6668.las	6343	NAD83(2011) / UTM zone 14N
14T_PK_6669.las	6343	NAD83(2011) / UTM zone 14N
14T_PK_6670.las	6343	NAD83(2011) / UTM zone 14N
14T_PK_6671.las	6343	NAD83(2011) / UTM zone 14N
14T_PK_6672.las	6343	NAD83(2011) / UTM zone 14N
14T_PK_6673.las	6343	NAD83(2011) / UTM zone 14N
14T_PK_6674.las	6343	NAD83(2011) / UTM zone 14N
14T_PK_6675.las	6343	NAD83(2011) / UTM zone 14N
14T_PK_6676.las	6343	NAD83(2011) / UTM zone 14N
14T_PK_6677.las	6343	NAD83(2011) / UTM zone 14N
14T_PK_6678.las	6343	NAD83(2011) / UTM zone 14N
14T_PK_6679.las	6343	NAD83(2011) / UTM zone 14N
14T_PK_6680.las	6343	NAD83(2011) / UTM zone 14N
14T_PK_6681.las	6343	NAD83(2011) / UTM zone 14N
14T_PK_6682.las	6343	NAD83(2011) / UTM zone 14N
14T_PK_6683.las	6343	NAD83(2011) / UTM zone 14N
14T_PK_6684.las	6343	NAD83(2011) / UTM zone 14N
14T_PK_6685.las	6343	NAD83(2011) / UTM zone 14N
14T_PK_6686.las	6343	NAD83(2011) / UTM zone 14N
14T_PK_6687.las	6343	NAD83(2011) / UTM zone 14N
14T_PK_6688.las	6343	NAD83(2011) / UTM zone 14N
14T_PK_6689.las	6343	NAD83(2011) / UTM zone 14N
14T_PK_6690.las	6343	NAD83(2011) / UTM zone 14N
14T_PK_6691.las	6343	NAD83(2011) / UTM zone 14N
14T_PK_6692.las	6343	NAD83(2011) / UTM zone 14N
14T_PK_6693.las	6343	NAD83(2011) / UTM zone 14N
14T_PK_6694.las	6343	NAD83(2011) / UTM zone 14N
14T_PK_6695.las	6343	NAD83(2011) / UTM zone 14N
14T_PK_6696.las	6343	NAD83(2011) / UTM zone 14N
14T_PK_6697.las	6343	NAD83(2011) / UTM zone 14N

DPH-5 Report on Coordinate Reference System (Tiled Data) - continued

File	EPSG Code	Coordinate Reference System
14T_PK_6698.las	6343	NAD83(2011) / UTM zone 14N
14T_PK_6699.las	6343	NAD83(2011) / UTM zone 14N
14T_PK_6768.las	6343	NAD83(2011) / UTM zone 14N
14T_PK_6769.las	6343	NAD83(2011) / UTM zone 14N
14T_PK_6770.las	6343	NAD83(2011) / UTM zone 14N
14T_PK_6771.las	6343	NAD83(2011) / UTM zone 14N
14T_PK_6772.las	6343	NAD83(2011) / UTM zone 14N
14T_PK_6773.las	6343	NAD83(2011) / UTM zone 14N
14T_PK_6774.las	6343	NAD83(2011) / UTM zone 14N
14T_PK_6775.las	6343	NAD83(2011) / UTM zone 14N
14T_PK_6776.las	6343	NAD83(2011) / UTM zone 14N
14T_PK_6777.las	6343	NAD83(2011) / UTM zone 14N
14T_PK_6778.las	6343	NAD83(2011) / UTM zone 14N
14T_PK_6779.las	6343	NAD83(2011) / UTM zone 14N
14T_PK_6780.las	6343	NAD83(2011) / UTM zone 14N
14T_PK_6781.las	6343	NAD83(2011) / UTM zone 14N
14T_PK_6782.las	6343	NAD83(2011) / UTM zone 14N
14T_PK_6783.las	6343	NAD83(2011) / UTM zone 14N
14T_PK_6784.las	6343	NAD83(2011) / UTM zone 14N
14T_PK_6785.las	6343	NAD83(2011) / UTM zone 14N
14T_PK_6786.las	6343	NAD83(2011) / UTM zone 14N
14T_PK_6787.las	6343	NAD83(2011) / UTM zone 14N
14T_PK_6788.las	6343	NAD83(2011) / UTM zone 14N
14T_PK_6789.las	6343	NAD83(2011) / UTM zone 14N
14T_PK_6790.las	6343	NAD83(2011) / UTM zone 14N
14T_PK_6791.las	6343	NAD83(2011) / UTM zone 14N
14T_PK_6792.las	6343	NAD83(2011) / UTM zone 14N
14T_PK_6793.las	6343	NAD83(2011) / UTM zone 14N
14T_PK_6794.las	6343	NAD83(2011) / UTM zone 14N
14T_PK_6795.las	6343	NAD83(2011) / UTM zone 14N
14T_PK_6796.las	6343	NAD83(2011) / UTM zone 14N
14T_PK_6797.las	6343	NAD83(2011) / UTM zone 14N

DPH-5 Report on Coordinate Reference System (Tiled Data) - continued

File	EPSG Code	Coordinate Reference System
14T_PK_6798.las	6343	NAD83(2011) / UTM zone 14N
14T_PK_6799.las	6343	NAD83(2011) / UTM zone 14N
14T_PK_6868.las	6343	NAD83(2011) / UTM zone 14N
14T_PK_6869.las	6343	NAD83(2011) / UTM zone 14N
14T_PK_6870.las	6343	NAD83(2011) / UTM zone 14N
14T_PK_6871.las	6343	NAD83(2011) / UTM zone 14N
14T_PK_6872.las	6343	NAD83(2011) / UTM zone 14N
14T_PK_6873.las	6343	NAD83(2011) / UTM zone 14N
14T_PK_6874.las	6343	NAD83(2011) / UTM zone 14N
14T_PK_6875.las	6343	NAD83(2011) / UTM zone 14N
14T_PK_6876.las	6343	NAD83(2011) / UTM zone 14N
14T_PK_6877.las	6343	NAD83(2011) / UTM zone 14N
14T_PK_6878.las	6343	NAD83(2011) / UTM zone 14N
14T_PK_6879.las	6343	NAD83(2011) / UTM zone 14N
14T_PK_6880.las	6343	NAD83(2011) / UTM zone 14N
14T_PK_6881.las	6343	NAD83(2011) / UTM zone 14N
14T_PK_6882.las	6343	NAD83(2011) / UTM zone 14N
14T_PK_6883.las	6343	NAD83(2011) / UTM zone 14N
14T_PK_6884.las	6343	NAD83(2011) / UTM zone 14N
14T_PK_6885.las	6343	NAD83(2011) / UTM zone 14N
14T_PK_6886.las	6343	NAD83(2011) / UTM zone 14N
14T_PK_6887.las	6343	NAD83(2011) / UTM zone 14N
14T_PK_6888.las	6343	NAD83(2011) / UTM zone 14N
14T_PK_6889.las	6343	NAD83(2011) / UTM zone 14N
14T_PK_6890.las	6343	NAD83(2011) / UTM zone 14N
14T_PK_6891.las	6343	NAD83(2011) / UTM zone 14N
14T_PK_6892.las	6343	NAD83(2011) / UTM zone 14N
14T_PK_6893.las	6343	NAD83(2011) / UTM zone 14N
14T_PK_6894.las	6343	NAD83(2011) / UTM zone 14N
14T_PK_6895.las	6343	NAD83(2011) / UTM zone 14N
14T_PK_6896.las	6343	NAD83(2011) / UTM zone 14N
14T_PK_6897.las	6343	NAD83(2011) / UTM zone 14N

DPH-5 Report on Coordinate Reference System (Tiled Data) - continued

File	EPSG Code	Coordinate Reference System
14T_PK_6898.las	6343	NAD83(2011) / UTM zone 14N
14T_PK_6899.las	6343	NAD83(2011) / UTM zone 14N
14T_PK_6968.las	6343	NAD83(2011) / UTM zone 14N
14T_PK_6969.las	6343	NAD83(2011) / UTM zone 14N
14T_PK_6970.las	6343	NAD83(2011) / UTM zone 14N
14T_PK_6971.las	6343	NAD83(2011) / UTM zone 14N
14T_PK_6972.las	6343	NAD83(2011) / UTM zone 14N
14T_PK_6973.las	6343	NAD83(2011) / UTM zone 14N
14T_PK_6974.las	6343	NAD83(2011) / UTM zone 14N
14T_PK_6975.las	6343	NAD83(2011) / UTM zone 14N
14T_PK_6976.las	6343	NAD83(2011) / UTM zone 14N
14T_PK_6977.las	6343	NAD83(2011) / UTM zone 14N
14T_PK_6978.las	6343	NAD83(2011) / UTM zone 14N
14T_PK_6979.las	6343	NAD83(2011) / UTM zone 14N
14T_PK_6980.las	6343	NAD83(2011) / UTM zone 14N
14T_PK_6981.las	6343	NAD83(2011) / UTM zone 14N
14T_PK_6982.las	6343	NAD83(2011) / UTM zone 14N
14T_PK_6983.las	6343	NAD83(2011) / UTM zone 14N
14T_PK_6984.las	6343	NAD83(2011) / UTM zone 14N
14T_PK_6985.las	6343	NAD83(2011) / UTM zone 14N
14T_PK_6986.las	6343	NAD83(2011) / UTM zone 14N
14T_PK_6987.las	6343	NAD83(2011) / UTM zone 14N
14T_PK_6988.las	6343	NAD83(2011) / UTM zone 14N
14T_PK_6989.las	6343	NAD83(2011) / UTM zone 14N
14T_PK_6990.las	6343	NAD83(2011) / UTM zone 14N
14T_PK_6991.las	6343	NAD83(2011) / UTM zone 14N
14T_PK_6992.las	6343	NAD83(2011) / UTM zone 14N
14T_PK_6993.las	6343	NAD83(2011) / UTM zone 14N
14T_PK_6994.las	6343	NAD83(2011) / UTM zone 14N
14T_PK_6995.las	6343	NAD83(2011) / UTM zone 14N
14T_PK_6996.las	6343	NAD83(2011) / UTM zone 14N
14T_PK_6997.las	6343	NAD83(2011) / UTM zone 14N

DPH-5 Report on Coordinate Reference System (Tiled Data) - continued

File	EPSG Code	Coordinate Reference System
14T_PK_6998.las	6343	NAD83(2011) / UTM zone 14N
14T_PK_6999.las	6343	NAD83(2011) / UTM zone 14N
14T_PK_7068.las	6343	NAD83(2011) / UTM zone 14N
14T_PK_7069.las	6343	NAD83(2011) / UTM zone 14N
14T_PK_7070.las	6343	NAD83(2011) / UTM zone 14N
14T_PK_7071.las	6343	NAD83(2011) / UTM zone 14N
14T_PK_7072.las	6343	NAD83(2011) / UTM zone 14N
14T_PK_7073.las	6343	NAD83(2011) / UTM zone 14N
14T_PK_7074.las	6343	NAD83(2011) / UTM zone 14N
14T_PK_7075.las	6343	NAD83(2011) / UTM zone 14N
14T_PK_7076.las	6343	NAD83(2011) / UTM zone 14N
14T_PK_7077.las	6343	NAD83(2011) / UTM zone 14N
14T_PK_7078.las	6343	NAD83(2011) / UTM zone 14N
14T_PK_7079.las	6343	NAD83(2011) / UTM zone 14N
14T_PK_7080.las	6343	NAD83(2011) / UTM zone 14N
14T_PK_7081.las	6343	NAD83(2011) / UTM zone 14N
14T_PK_7082.las	6343	NAD83(2011) / UTM zone 14N
14T_PK_7083.las	6343	NAD83(2011) / UTM zone 14N
14T_PK_7084.las	6343	NAD83(2011) / UTM zone 14N
14T_PK_7085.las	6343	NAD83(2011) / UTM zone 14N
14T_PK_7086.las	6343	NAD83(2011) / UTM zone 14N
14T_PK_7087.las	6343	NAD83(2011) / UTM zone 14N
14T_PK_7088.las	6343	NAD83(2011) / UTM zone 14N
14T_PK_7089.las	6343	NAD83(2011) / UTM zone 14N
14T_PK_7090.las	6343	NAD83(2011) / UTM zone 14N
14T_PK_7091.las	6343	NAD83(2011) / UTM zone 14N
14T_PK_7092.las	6343	NAD83(2011) / UTM zone 14N
14T_PK_7093.las	6343	NAD83(2011) / UTM zone 14N
14T_PK_7094.las	6343	NAD83(2011) / UTM zone 14N
14T_PK_7095.las	6343	NAD83(2011) / UTM zone 14N
14T_PK_7096.las	6343	NAD83(2011) / UTM zone 14N
14T_PK_7097.las	6343	NAD83(2011) / UTM zone 14N

DPH-5 Report on Coordinate Reference System (Tiled Data) - continued

File	EPSG Code	Coordinate Reference System
14T_PK_7098.las	6343	NAD83(2011) / UTM zone 14N
14T_PK_7099.las	6343	NAD83(2011) / UTM zone 14N
14T_PK_7168.las	6343	NAD83(2011) / UTM zone 14N
14T_PK_7169.las	6343	NAD83(2011) / UTM zone 14N
14T_PK_7170.las	6343	NAD83(2011) / UTM zone 14N
14T_PK_7171.las	6343	NAD83(2011) / UTM zone 14N
14T_PK_7172.las	6343	NAD83(2011) / UTM zone 14N
14T_PK_7173.las	6343	NAD83(2011) / UTM zone 14N
14T_PK_7174.las	6343	NAD83(2011) / UTM zone 14N
14T_PK_7175.las	6343	NAD83(2011) / UTM zone 14N
14T_PK_7176.las	6343	NAD83(2011) / UTM zone 14N
14T_PK_7177.las	6343	NAD83(2011) / UTM zone 14N
14T_PK_7178.las	6343	NAD83(2011) / UTM zone 14N
14T_PK_7179.las	6343	NAD83(2011) / UTM zone 14N
14T_PK_7180.las	6343	NAD83(2011) / UTM zone 14N
14T_PK_7181.las	6343	NAD83(2011) / UTM zone 14N
14T_PK_7182.las	6343	NAD83(2011) / UTM zone 14N
14T_PK_7183.las	6343	NAD83(2011) / UTM zone 14N
14T_PK_7184.las	6343	NAD83(2011) / UTM zone 14N
14T_PK_7185.las	6343	NAD83(2011) / UTM zone 14N
14T_PK_7186.las	6343	NAD83(2011) / UTM zone 14N
14T_PK_7187.las	6343	NAD83(2011) / UTM zone 14N
14T_PK_7188.las	6343	NAD83(2011) / UTM zone 14N
14T_PK_7189.las	6343	NAD83(2011) / UTM zone 14N
14T_PK_7190.las	6343	NAD83(2011) / UTM zone 14N
14T_PK_7191.las	6343	NAD83(2011) / UTM zone 14N
14T_PK_7192.las	6343	NAD83(2011) / UTM zone 14N
14T_PK_7193.las	6343	NAD83(2011) / UTM zone 14N
14T_PK_7194.las	6343	NAD83(2011) / UTM zone 14N
14T_PK_7195.las	6343	NAD83(2011) / UTM zone 14N
14T_PK_7196.las	6343	NAD83(2011) / UTM zone 14N
14T_PK_7197.las	6343	NAD83(2011) / UTM zone 14N

DPH-5 Report on Coordinate Reference System (Tiled Data) - continued

File	EPSG Code	Coordinate Reference System
14T_PK_7198.las	6343	NAD83(2011) / UTM zone 14N
14T_PK_7199.las	6343	NAD83(2011) / UTM zone 14N
14T_PK_7268.las	6343	NAD83(2011) / UTM zone 14N
14T_PK_7269.las	6343	NAD83(2011) / UTM zone 14N
14T_PK_7270.las	6343	NAD83(2011) / UTM zone 14N
14T_PK_7271.las	6343	NAD83(2011) / UTM zone 14N
14T_PK_7272.las	6343	NAD83(2011) / UTM zone 14N
14T_PK_7273.las	6343	NAD83(2011) / UTM zone 14N
14T_PK_7274.las	6343	NAD83(2011) / UTM zone 14N
14T_PK_7275.las	6343	NAD83(2011) / UTM zone 14N
14T_PK_7276.las	6343	NAD83(2011) / UTM zone 14N
14T_PK_7277.las	6343	NAD83(2011) / UTM zone 14N
14T_PK_7278.las	6343	NAD83(2011) / UTM zone 14N
14T_PK_7279.las	6343	NAD83(2011) / UTM zone 14N
14T_PK_7280.las	6343	NAD83(2011) / UTM zone 14N
14T_PK_7281.las	6343	NAD83(2011) / UTM zone 14N
14T_PK_7282.las	6343	NAD83(2011) / UTM zone 14N
14T_PK_7283.las	6343	NAD83(2011) / UTM zone 14N
14T_PK_7284.las	6343	NAD83(2011) / UTM zone 14N
14T_PK_7285.las	6343	NAD83(2011) / UTM zone 14N
14T_PK_7286.las	6343	NAD83(2011) / UTM zone 14N
14T_PK_7287.las	6343	NAD83(2011) / UTM zone 14N
14T_PK_7288.las	6343	NAD83(2011) / UTM zone 14N
14T_PK_7289.las	6343	NAD83(2011) / UTM zone 14N
14T_PK_7290.las	6343	NAD83(2011) / UTM zone 14N
14T_PK_7291.las	6343	NAD83(2011) / UTM zone 14N
14T_PK_7292.las	6343	NAD83(2011) / UTM zone 14N
14T_PK_7293.las	6343	NAD83(2011) / UTM zone 14N
14T_PK_7294.las	6343	NAD83(2011) / UTM zone 14N
14T_PK_7295.las	6343	NAD83(2011) / UTM zone 14N
14T_PK_7296.las	6343	NAD83(2011) / UTM zone 14N
14T_PK_7297.las	6343	NAD83(2011) / UTM zone 14N

DPH-5 Report on Coordinate Reference System (Tiled Data) - continued

File	EPSG Code	Coordinate Reference System
14T_PK_7298.las	6343	NAD83(2011) / UTM zone 14N
14T_PK_7299.las	6343	NAD83(2011) / UTM zone 14N
14T_PK_7368.las	6343	NAD83(2011) / UTM zone 14N
14T_PK_7369.las	6343	NAD83(2011) / UTM zone 14N
14T_PK_7370.las	6343	NAD83(2011) / UTM zone 14N
14T_PK_7371.las	6343	NAD83(2011) / UTM zone 14N
14T_PK_7372.las	6343	NAD83(2011) / UTM zone 14N
14T_PK_7373.las	6343	NAD83(2011) / UTM zone 14N
14T_PK_7374.las	6343	NAD83(2011) / UTM zone 14N
14T_PK_7375.las	6343	NAD83(2011) / UTM zone 14N
14T_PK_7376.las	6343	NAD83(2011) / UTM zone 14N
14T_PK_7377.las	6343	NAD83(2011) / UTM zone 14N
14T_PK_7378.las	6343	NAD83(2011) / UTM zone 14N
14T_PK_7379.las	6343	NAD83(2011) / UTM zone 14N
14T_PK_7380.las	6343	NAD83(2011) / UTM zone 14N
14T_PK_7381.las	6343	NAD83(2011) / UTM zone 14N
14T_PK_7382.las	6343	NAD83(2011) / UTM zone 14N
14T_PK_7383.las	6343	NAD83(2011) / UTM zone 14N
14T_PK_7384.las	6343	NAD83(2011) / UTM zone 14N
14T_PK_7385.las	6343	NAD83(2011) / UTM zone 14N
14T_PK_7386.las	6343	NAD83(2011) / UTM zone 14N
14T_PK_7387.las	6343	NAD83(2011) / UTM zone 14N
14T_PK_7388.las	6343	NAD83(2011) / UTM zone 14N
14T_PK_7389.las	6343	NAD83(2011) / UTM zone 14N
14T_PK_7390.las	6343	NAD83(2011) / UTM zone 14N
14T_PK_7391.las	6343	NAD83(2011) / UTM zone 14N
14T_PK_7392.las	6343	NAD83(2011) / UTM zone 14N
14T_PK_7393.las	6343	NAD83(2011) / UTM zone 14N
14T_PK_7394.las	6343	NAD83(2011) / UTM zone 14N
14T_PK_7395.las	6343	NAD83(2011) / UTM zone 14N
14T_PK_7396.las	6343	NAD83(2011) / UTM zone 14N
14T_PK_7397.las	6343	NAD83(2011) / UTM zone 14N

DPH-5 Report on Coordinate Reference System (Tiled Data) - continued

File	EPSG Code	Coordinate Reference System
14T_PK_7398.las	6343	NAD83(2011) / UTM zone 14N
14T_PK_7399.las	6343	NAD83(2011) / UTM zone 14N
14T_PK_7468.las	6343	NAD83(2011) / UTM zone 14N
14T_PK_7469.las	6343	NAD83(2011) / UTM zone 14N
14T_PK_7470.las	6343	NAD83(2011) / UTM zone 14N
14T_PK_7471.las	6343	NAD83(2011) / UTM zone 14N
14T_PK_7472.las	6343	NAD83(2011) / UTM zone 14N
14T_PK_7473.las	6343	NAD83(2011) / UTM zone 14N
14T_PK_7474.las	6343	NAD83(2011) / UTM zone 14N
14T_PK_7475.las	6343	NAD83(2011) / UTM zone 14N
14T_PK_7476.las	6343	NAD83(2011) / UTM zone 14N
14T_PK_7477.las	6343	NAD83(2011) / UTM zone 14N
14T_PK_7478.las	6343	NAD83(2011) / UTM zone 14N
14T_PK_7479.las	6343	NAD83(2011) / UTM zone 14N
14T_PK_7480.las	6343	NAD83(2011) / UTM zone 14N
14T_PK_7481.las	6343	NAD83(2011) / UTM zone 14N
14T_PK_7482.las	6343	NAD83(2011) / UTM zone 14N
14T_PK_7483.las	6343	NAD83(2011) / UTM zone 14N
14T_PK_7484.las	6343	NAD83(2011) / UTM zone 14N
14T_PK_7485.las	6343	NAD83(2011) / UTM zone 14N
14T_PK_7486.las	6343	NAD83(2011) / UTM zone 14N
14T_PK_7487.las	6343	NAD83(2011) / UTM zone 14N
14T_PK_7488.las	6343	NAD83(2011) / UTM zone 14N
14T_PK_7489.las	6343	NAD83(2011) / UTM zone 14N
14T_PK_7490.las	6343	NAD83(2011) / UTM zone 14N
14T_PK_7491.las	6343	NAD83(2011) / UTM zone 14N
14T_PK_7492.las	6343	NAD83(2011) / UTM zone 14N
14T_PK_7493.las	6343	NAD83(2011) / UTM zone 14N
14T_PK_7494.las	6343	NAD83(2011) / UTM zone 14N
14T_PK_7495.las	6343	NAD83(2011) / UTM zone 14N
14T_PK_7496.las	6343	NAD83(2011) / UTM zone 14N
14T_PK_7497.las	6343	NAD83(2011) / UTM zone 14N

DPH-5 Report on Coordinate Reference System (Tiled Data) - continued

File	EPSG Code	Coordinate Reference System
14T_PK_7498.las	6343	NAD83(2011) / UTM zone 14N
14T_PK_7499.las	6343	NAD83(2011) / UTM zone 14N
14T_PK_7568.las	6343	NAD83(2011) / UTM zone 14N
14T_PK_7569.las	6343	NAD83(2011) / UTM zone 14N
14T_PK_7570.las	6343	NAD83(2011) / UTM zone 14N
14T_PK_7571.las	6343	NAD83(2011) / UTM zone 14N
14T_PK_7572.las	6343	NAD83(2011) / UTM zone 14N
14T_PK_7573.las	6343	NAD83(2011) / UTM zone 14N
14T_PK_7574.las	6343	NAD83(2011) / UTM zone 14N
14T_PK_7575.las	6343	NAD83(2011) / UTM zone 14N
14T_PK_7576.las	6343	NAD83(2011) / UTM zone 14N
14T_PK_7577.las	6343	NAD83(2011) / UTM zone 14N
14T_PK_7578.las	6343	NAD83(2011) / UTM zone 14N
14T_PK_7579.las	6343	NAD83(2011) / UTM zone 14N
14T_PK_7580.las	6343	NAD83(2011) / UTM zone 14N
14T_PK_7581.las	6343	NAD83(2011) / UTM zone 14N
14T_PK_7582.las	6343	NAD83(2011) / UTM zone 14N
14T_PK_7583.las	6343	NAD83(2011) / UTM zone 14N
14T_PK_7584.las	6343	NAD83(2011) / UTM zone 14N
14T_PK_7585.las	6343	NAD83(2011) / UTM zone 14N
14T_PK_7586.las	6343	NAD83(2011) / UTM zone 14N
14T_PK_7587.las	6343	NAD83(2011) / UTM zone 14N
14T_PK_7588.las	6343	NAD83(2011) / UTM zone 14N
14T_PK_7589.las	6343	NAD83(2011) / UTM zone 14N
14T_PK_7590.las	6343	NAD83(2011) / UTM zone 14N
14T_PK_7591.las	6343	NAD83(2011) / UTM zone 14N
14T_PK_7592.las	6343	NAD83(2011) / UTM zone 14N
14T_PK_7593.las	6343	NAD83(2011) / UTM zone 14N
14T_PK_7594.las	6343	NAD83(2011) / UTM zone 14N
14T_PK_7595.las	6343	NAD83(2011) / UTM zone 14N
14T_PK_7596.las	6343	NAD83(2011) / UTM zone 14N
14T_PK_7597.las	6343	NAD83(2011) / UTM zone 14N

DPH-5 Report on Coordinate Reference System (Tiled Data) - continued

File	EPSG Code	Coordinate Reference System
14T_PK_7598.las	6343	NAD83(2011) / UTM zone 14N
14T_PK_7599.las	6343	NAD83(2011) / UTM zone 14N
14T_PK_7668.las	6343	NAD83(2011) / UTM zone 14N
14T_PK_7669.las	6343	NAD83(2011) / UTM zone 14N
14T_PK_7670.las	6343	NAD83(2011) / UTM zone 14N
14T_PK_7671.las	6343	NAD83(2011) / UTM zone 14N
14T_PK_7672.las	6343	NAD83(2011) / UTM zone 14N
14T_PK_7673.las	6343	NAD83(2011) / UTM zone 14N
14T_PK_7674.las	6343	NAD83(2011) / UTM zone 14N
14T_PK_7675.las	6343	NAD83(2011) / UTM zone 14N
14T_PK_7676.las	6343	NAD83(2011) / UTM zone 14N
14T_PK_7677.las	6343	NAD83(2011) / UTM zone 14N
14T_PK_7678.las	6343	NAD83(2011) / UTM zone 14N
14T_PK_7679.las	6343	NAD83(2011) / UTM zone 14N
14T_PK_7680.las	6343	NAD83(2011) / UTM zone 14N
14T_PK_7681.las	6343	NAD83(2011) / UTM zone 14N
14T_PK_7682.las	6343	NAD83(2011) / UTM zone 14N
14T_PK_7683.las	6343	NAD83(2011) / UTM zone 14N
14T_PK_7684.las	6343	NAD83(2011) / UTM zone 14N
14T_PK_7685.las	6343	NAD83(2011) / UTM zone 14N
14T_PK_7686.las	6343	NAD83(2011) / UTM zone 14N
14T_PK_7687.las	6343	NAD83(2011) / UTM zone 14N
14T_PK_7688.las	6343	NAD83(2011) / UTM zone 14N
14T_PK_7689.las	6343	NAD83(2011) / UTM zone 14N
14T_PK_7690.las	6343	NAD83(2011) / UTM zone 14N
14T_PK_7691.las	6343	NAD83(2011) / UTM zone 14N
14T_PK_7692.las	6343	NAD83(2011) / UTM zone 14N
14T_PK_7693.las	6343	NAD83(2011) / UTM zone 14N
14T_PK_7694.las	6343	NAD83(2011) / UTM zone 14N
14T_PK_7695.las	6343	NAD83(2011) / UTM zone 14N
14T_PK_7696.las	6343	NAD83(2011) / UTM zone 14N
14T_PK_7697.las	6343	NAD83(2011) / UTM zone 14N

DPH-5 Report on Coordinate Reference System (Tiled Data) - continued

File	EPSG Code	Coordinate Reference System
14T_PK_7698.las	6343	NAD83(2011) / UTM zone 14N
14T_PK_7699.las	6343	NAD83(2011) / UTM zone 14N
14T_PK_7768.las	6343	NAD83(2011) / UTM zone 14N
14T_PK_7769.las	6343	NAD83(2011) / UTM zone 14N
14T_PK_7770.las	6343	NAD83(2011) / UTM zone 14N
14T_PK_7771.las	6343	NAD83(2011) / UTM zone 14N
14T_PK_7772.las	6343	NAD83(2011) / UTM zone 14N
14T_PK_7773.las	6343	NAD83(2011) / UTM zone 14N
14T_PK_7774.las	6343	NAD83(2011) / UTM zone 14N
14T_PK_7775.las	6343	NAD83(2011) / UTM zone 14N
14T_PK_7776.las	6343	NAD83(2011) / UTM zone 14N
14T_PK_7777.las	6343	NAD83(2011) / UTM zone 14N
14T_PK_7778.las	6343	NAD83(2011) / UTM zone 14N
14T_PK_7779.las	6343	NAD83(2011) / UTM zone 14N
14T_PK_7780.las	6343	NAD83(2011) / UTM zone 14N
14T_PK_7781.las	6343	NAD83(2011) / UTM zone 14N
14T_PK_7782.las	6343	NAD83(2011) / UTM zone 14N
14T_PK_7783.las	6343	NAD83(2011) / UTM zone 14N
14T_PL_0000.las	6343	NAD83(2011) / UTM zone 14N
14T_PL_0001.las	6343	NAD83(2011) / UTM zone 14N
14T_PL_0002.las	6343	NAD83(2011) / UTM zone 14N
14T_PL_0003.las	6343	NAD83(2011) / UTM zone 14N
14T_PL_0004.las	6343	NAD83(2011) / UTM zone 14N
14T_PL_0005.las	6343	NAD83(2011) / UTM zone 14N
14T_PL_0006.las	6343	NAD83(2011) / UTM zone 14N
14T_PL_0007.las	6343	NAD83(2011) / UTM zone 14N
14T_PL_0008.las	6343	NAD83(2011) / UTM zone 14N
14T_PL_0009.las	6343	NAD83(2011) / UTM zone 14N
14T_PL_0010.las	6343	NAD83(2011) / UTM zone 14N
14T_PL_0011.las	6343	NAD83(2011) / UTM zone 14N
14T_PL_0012.las	6343	NAD83(2011) / UTM zone 14N
14T_PL_0013.las	6343	NAD83(2011) / UTM zone 14N

DPH-5 Report on Coordinate Reference System (Tiled Data) - continued

File	EPSG Code	Coordinate Reference System
14T_PL_0014.las	6343	NAD83(2011) / UTM zone 14N
14T_PL_0015.las	6343	NAD83(2011) / UTM zone 14N
14T_PL_0016.las	6343	NAD83(2011) / UTM zone 14N
14T_PL_0017.las	6343	NAD83(2011) / UTM zone 14N
14T_PL_0018.las	6343	NAD83(2011) / UTM zone 14N
14T_PL_0019.las	6343	NAD83(2011) / UTM zone 14N
14T_PL_0020.las	6343	NAD83(2011) / UTM zone 14N
14T_PL_0021.las	6343	NAD83(2011) / UTM zone 14N
14T_PL_0022.las	6343	NAD83(2011) / UTM zone 14N
14T_PL_0023.las	6343	NAD83(2011) / UTM zone 14N
14T_PL_0024.las	6343	NAD83(2011) / UTM zone 14N
14T_PL_0025.las	6343	NAD83(2011) / UTM zone 14N
14T_PL_0026.las	6343	NAD83(2011) / UTM zone 14N
14T_PL_0027.las	6343	NAD83(2011) / UTM zone 14N
14T_PL_0028.las	6343	NAD83(2011) / UTM zone 14N
14T_PL_0029.las	6343	NAD83(2011) / UTM zone 14N
14T_PL_0030.las	6343	NAD83(2011) / UTM zone 14N
14T_PL_0031.las	6343	NAD83(2011) / UTM zone 14N
14T_PL_0032.las	6343	NAD83(2011) / UTM zone 14N
14T_PL_0033.las	6343	NAD83(2011) / UTM zone 14N
14T_PL_0034.las	6343	NAD83(2011) / UTM zone 14N
14T_PL_0035.las	6343	NAD83(2011) / UTM zone 14N
14T_PL_0036.las	6343	NAD83(2011) / UTM zone 14N
14T_PL_0037.las	6343	NAD83(2011) / UTM zone 14N
14T_PL_0038.las	6343	NAD83(2011) / UTM zone 14N
14T_PL_0039.las	6343	NAD83(2011) / UTM zone 14N
14T_PL_0040.las	6343	NAD83(2011) / UTM zone 14N
14T_PL_0041.las	6343	NAD83(2011) / UTM zone 14N
14T_PL_0042.las	6343	NAD83(2011) / UTM zone 14N
14T_PL_0043.las	6343	NAD83(2011) / UTM zone 14N
14T_PL_0044.las	6343	NAD83(2011) / UTM zone 14N
14T_PL_0100.las	6343	NAD83(2011) / UTM zone 14N

DPH-5 Report on Coordinate Reference System (Tiled Data) - continued

File	EPSG Code	Coordinate Reference System
14T_PL_0101.las	6343	NAD83(2011) / UTM zone 14N
14T_PL_0102.las	6343	NAD83(2011) / UTM zone 14N
14T_PL_0103.las	6343	NAD83(2011) / UTM zone 14N
14T_PL_0104.las	6343	NAD83(2011) / UTM zone 14N
14T_PL_0105.las	6343	NAD83(2011) / UTM zone 14N
14T_PL_0106.las	6343	NAD83(2011) / UTM zone 14N
14T_PL_0107.las	6343	NAD83(2011) / UTM zone 14N
14T_PL_0108.las	6343	NAD83(2011) / UTM zone 14N
14T_PL_0109.las	6343	NAD83(2011) / UTM zone 14N
14T_PL_0110.las	6343	NAD83(2011) / UTM zone 14N
14T_PL_0111.las	6343	NAD83(2011) / UTM zone 14N
14T_PL_0112.las	6343	NAD83(2011) / UTM zone 14N
14T_PL_0113.las	6343	NAD83(2011) / UTM zone 14N
14T_PL_0114.las	6343	NAD83(2011) / UTM zone 14N
14T_PL_0115.las	6343	NAD83(2011) / UTM zone 14N
14T_PL_0116.las	6343	NAD83(2011) / UTM zone 14N
14T_PL_0117.las	6343	NAD83(2011) / UTM zone 14N
14T_PL_0118.las	6343	NAD83(2011) / UTM zone 14N
14T_PL_0119.las	6343	NAD83(2011) / UTM zone 14N
14T_PL_0120.las	6343	NAD83(2011) / UTM zone 14N
14T_PL_0121.las	6343	NAD83(2011) / UTM zone 14N
14T_PL_0122.las	6343	NAD83(2011) / UTM zone 14N
14T_PL_0123.las	6343	NAD83(2011) / UTM zone 14N
14T_PL_0124.las	6343	NAD83(2011) / UTM zone 14N
14T_PL_0125.las	6343	NAD83(2011) / UTM zone 14N
14T_PL_0126.las	6343	NAD83(2011) / UTM zone 14N
14T_PL_0127.las	6343	NAD83(2011) / UTM zone 14N
14T_PL_0128.las	6343	NAD83(2011) / UTM zone 14N
14T_PL_0129.las	6343	NAD83(2011) / UTM zone 14N
14T_PL_0130.las	6343	NAD83(2011) / UTM zone 14N
14T_PL_0131.las	6343	NAD83(2011) / UTM zone 14N
14T_PL_0132.las	6343	NAD83(2011) / UTM zone 14N

DPH-5 Report on Coordinate Reference System (Tiled Data) - continued

File	EPSG Code	Coordinate Reference System
14T_PL_0133.las	6343	NAD83(2011) / UTM zone 14N
14T_PL_0134.las	6343	NAD83(2011) / UTM zone 14N
14T_PL_0135.las	6343	NAD83(2011) / UTM zone 14N
14T_PL_0136.las	6343	NAD83(2011) / UTM zone 14N
14T_PL_0137.las	6343	NAD83(2011) / UTM zone 14N
14T_PL_0138.las	6343	NAD83(2011) / UTM zone 14N
14T_PL_0139.las	6343	NAD83(2011) / UTM zone 14N
14T_PL_0140.las	6343	NAD83(2011) / UTM zone 14N
14T_PL_0141.las	6343	NAD83(2011) / UTM zone 14N
14T_PL_0142.las	6343	NAD83(2011) / UTM zone 14N
14T_PL_0143.las	6343	NAD83(2011) / UTM zone 14N
14T_PL_0144.las	6343	NAD83(2011) / UTM zone 14N
14T_PL_0200.las	6343	NAD83(2011) / UTM zone 14N
14T_PL_0201.las	6343	NAD83(2011) / UTM zone 14N
14T_PL_0202.las	6343	NAD83(2011) / UTM zone 14N
14T_PL_0203.las	6343	NAD83(2011) / UTM zone 14N
14T_PL_0204.las	6343	NAD83(2011) / UTM zone 14N
14T_PL_0205.las	6343	NAD83(2011) / UTM zone 14N
14T_PL_0206.las	6343	NAD83(2011) / UTM zone 14N
14T_PL_0207.las	6343	NAD83(2011) / UTM zone 14N
14T_PL_0208.las	6343	NAD83(2011) / UTM zone 14N
14T_PL_0209.las	6343	NAD83(2011) / UTM zone 14N
14T_PL_0210.las	6343	NAD83(2011) / UTM zone 14N
14T_PL_0211.las	6343	NAD83(2011) / UTM zone 14N
14T_PL_0212.las	6343	NAD83(2011) / UTM zone 14N
14T_PL_0213.las	6343	NAD83(2011) / UTM zone 14N
14T_PL_0214.las	6343	NAD83(2011) / UTM zone 14N
14T_PL_0215.las	6343	NAD83(2011) / UTM zone 14N
14T_PL_0216.las	6343	NAD83(2011) / UTM zone 14N
14T_PL_0217.las	6343	NAD83(2011) / UTM zone 14N
14T_PL_0218.las	6343	NAD83(2011) / UTM zone 14N
14T_PL_0219.las	6343	NAD83(2011) / UTM zone 14N

DPH-5 Report on Coordinate Reference System (Tiled Data) - continued

File	EPSG Code	Coordinate Reference System
14T_PL_0220.las	6343	NAD83(2011) / UTM zone 14N
14T_PL_0221.las	6343	NAD83(2011) / UTM zone 14N
14T_PL_0222.las	6343	NAD83(2011) / UTM zone 14N
14T_PL_0223.las	6343	NAD83(2011) / UTM zone 14N
14T_PL_0224.las	6343	NAD83(2011) / UTM zone 14N
14T_PL_0225.las	6343	NAD83(2011) / UTM zone 14N
14T_PL_0226.las	6343	NAD83(2011) / UTM zone 14N
14T_PL_0227.las	6343	NAD83(2011) / UTM zone 14N
14T_PL_0228.las	6343	NAD83(2011) / UTM zone 14N
14T_PL_0229.las	6343	NAD83(2011) / UTM zone 14N
14T_PL_0230.las	6343	NAD83(2011) / UTM zone 14N
14T_PL_0231.las	6343	NAD83(2011) / UTM zone 14N
14T_PL_0232.las	6343	NAD83(2011) / UTM zone 14N
14T_PL_0233.las	6343	NAD83(2011) / UTM zone 14N
14T_PL_0234.las	6343	NAD83(2011) / UTM zone 14N
14T_PL_0235.las	6343	NAD83(2011) / UTM zone 14N
14T_PL_0236.las	6343	NAD83(2011) / UTM zone 14N
14T_PL_0237.las	6343	NAD83(2011) / UTM zone 14N
14T_PL_0238.las	6343	NAD83(2011) / UTM zone 14N
14T_PL_0239.las	6343	NAD83(2011) / UTM zone 14N
14T_PL_0240.las	6343	NAD83(2011) / UTM zone 14N
14T_PL_0241.las	6343	NAD83(2011) / UTM zone 14N
14T_PL_0242.las	6343	NAD83(2011) / UTM zone 14N
14T_PL_0243.las	6343	NAD83(2011) / UTM zone 14N
14T_PL_0244.las	6343	NAD83(2011) / UTM zone 14N
14T_PL_0300.las	6343	NAD83(2011) / UTM zone 14N
14T_PL_0301.las	6343	NAD83(2011) / UTM zone 14N
14T_PL_0302.las	6343	NAD83(2011) / UTM zone 14N
14T_PL_0303.las	6343	NAD83(2011) / UTM zone 14N
14T_PL_0304.las	6343	NAD83(2011) / UTM zone 14N
14T_PL_0305.las	6343	NAD83(2011) / UTM zone 14N
14T_PL_0306.las	6343	NAD83(2011) / UTM zone 14N

DPH-5 Report on Coordinate Reference System (Tiled Data) - continued

File	EPSG Code	Coordinate Reference System
14T_PL_0307.las	6343	NAD83(2011) / UTM zone 14N
14T_PL_0308.las	6343	NAD83(2011) / UTM zone 14N
14T_PL_0309.las	6343	NAD83(2011) / UTM zone 14N
14T_PL_0310.las	6343	NAD83(2011) / UTM zone 14N
14T_PL_0311.las	6343	NAD83(2011) / UTM zone 14N
14T_PL_0312.las	6343	NAD83(2011) / UTM zone 14N
14T_PL_0313.las	6343	NAD83(2011) / UTM zone 14N
14T_PL_0314.las	6343	NAD83(2011) / UTM zone 14N
14T_PL_0315.las	6343	NAD83(2011) / UTM zone 14N
14T_PL_0316.las	6343	NAD83(2011) / UTM zone 14N
14T_PL_0317.las	6343	NAD83(2011) / UTM zone 14N
14T_PL_0318.las	6343	NAD83(2011) / UTM zone 14N
14T_PL_0319.las	6343	NAD83(2011) / UTM zone 14N
14T_PL_0320.las	6343	NAD83(2011) / UTM zone 14N
14T_PL_0321.las	6343	NAD83(2011) / UTM zone 14N
14T_PL_0322.las	6343	NAD83(2011) / UTM zone 14N
14T_PL_0323.las	6343	NAD83(2011) / UTM zone 14N
14T_PL_0324.las	6343	NAD83(2011) / UTM zone 14N
14T_PL_0325.las	6343	NAD83(2011) / UTM zone 14N
14T_PL_0326.las	6343	NAD83(2011) / UTM zone 14N
14T_PL_0327.las	6343	NAD83(2011) / UTM zone 14N
14T_PL_0328.las	6343	NAD83(2011) / UTM zone 14N
14T_PL_0329.las	6343	NAD83(2011) / UTM zone 14N
14T_PL_0330.las	6343	NAD83(2011) / UTM zone 14N
14T_PL_0331.las	6343	NAD83(2011) / UTM zone 14N
14T_PL_0332.las	6343	NAD83(2011) / UTM zone 14N
14T_PL_0333.las	6343	NAD83(2011) / UTM zone 14N
14T_PL_0334.las	6343	NAD83(2011) / UTM zone 14N
14T_PL_0335.las	6343	NAD83(2011) / UTM zone 14N
14T_PL_0336.las	6343	NAD83(2011) / UTM zone 14N
14T_PL_0337.las	6343	NAD83(2011) / UTM zone 14N
14T_PL_0338.las	6343	NAD83(2011) / UTM zone 14N

DPH-5 Report on Coordinate Reference System (Tiled Data) - continued

File	EPSG Code	Coordinate Reference System
14T_PL_0339.las	6343	NAD83(2011) / UTM zone 14N
14T_PL_0340.las	6343	NAD83(2011) / UTM zone 14N
14T_PL_0341.las	6343	NAD83(2011) / UTM zone 14N
14T_PL_0342.las	6343	NAD83(2011) / UTM zone 14N
14T_PL_0343.las	6343	NAD83(2011) / UTM zone 14N
14T_PL_0344.las	6343	NAD83(2011) / UTM zone 14N
14T_PL_0400.las	6343	NAD83(2011) / UTM zone 14N
14T_PL_0401.las	6343	NAD83(2011) / UTM zone 14N
14T_PL_0402.las	6343	NAD83(2011) / UTM zone 14N
14T_PL_0403.las	6343	NAD83(2011) / UTM zone 14N
14T_PL_0404.las	6343	NAD83(2011) / UTM zone 14N
14T_PL_0405.las	6343	NAD83(2011) / UTM zone 14N
14T_PL_0406.las	6343	NAD83(2011) / UTM zone 14N
14T_PL_0407.las	6343	NAD83(2011) / UTM zone 14N
14T_PL_0408.las	6343	NAD83(2011) / UTM zone 14N
14T_PL_0409.las	6343	NAD83(2011) / UTM zone 14N
14T_PL_0410.las	6343	NAD83(2011) / UTM zone 14N
14T_PL_0411.las	6343	NAD83(2011) / UTM zone 14N
14T_PL_0412.las	6343	NAD83(2011) / UTM zone 14N
14T_PL_0413.las	6343	NAD83(2011) / UTM zone 14N
14T_PL_0414.las	6343	NAD83(2011) / UTM zone 14N
14T_PL_0415.las	6343	NAD83(2011) / UTM zone 14N
14T_PL_0416.las	6343	NAD83(2011) / UTM zone 14N
14T_PL_0417.las	6343	NAD83(2011) / UTM zone 14N
14T_PL_0418.las	6343	NAD83(2011) / UTM zone 14N
14T_PL_0419.las	6343	NAD83(2011) / UTM zone 14N
14T_PL_0420.las	6343	NAD83(2011) / UTM zone 14N
14T_PL_0421.las	6343	NAD83(2011) / UTM zone 14N
14T_PL_0422.las	6343	NAD83(2011) / UTM zone 14N
14T_PL_0423.las	6343	NAD83(2011) / UTM zone 14N
14T_PL_0424.las	6343	NAD83(2011) / UTM zone 14N
14T_PL_0425.las	6343	NAD83(2011) / UTM zone 14N

DPH-5 Report on Coordinate Reference System (Tiled Data) - continued

File	EPSG Code	Coordinate Reference System
14T_PL_0426.las	6343	NAD83(2011) / UTM zone 14N
14T_PL_0427.las	6343	NAD83(2011) / UTM zone 14N
14T_PL_0428.las	6343	NAD83(2011) / UTM zone 14N
14T_PL_0429.las	6343	NAD83(2011) / UTM zone 14N
14T_PL_0430.las	6343	NAD83(2011) / UTM zone 14N
14T_PL_0431.las	6343	NAD83(2011) / UTM zone 14N
14T_PL_0432.las	6343	NAD83(2011) / UTM zone 14N
14T_PL_0433.las	6343	NAD83(2011) / UTM zone 14N
14T_PL_0434.las	6343	NAD83(2011) / UTM zone 14N
14T_PL_0435.las	6343	NAD83(2011) / UTM zone 14N
14T_PL_0436.las	6343	NAD83(2011) / UTM zone 14N
14T_PL_0437.las	6343	NAD83(2011) / UTM zone 14N
14T_PL_0438.las	6343	NAD83(2011) / UTM zone 14N
14T_PL_0439.las	6343	NAD83(2011) / UTM zone 14N
14T_PL_0440.las	6343	NAD83(2011) / UTM zone 14N
14T_PL_0441.las	6343	NAD83(2011) / UTM zone 14N
14T_PL_0442.las	6343	NAD83(2011) / UTM zone 14N
14T_PL_0443.las	6343	NAD83(2011) / UTM zone 14N
14T_PL_0444.las	6343	NAD83(2011) / UTM zone 14N
14T_PL_0500.las	6343	NAD83(2011) / UTM zone 14N
14T_PL_0501.las	6343	NAD83(2011) / UTM zone 14N
14T_PL_0502.las	6343	NAD83(2011) / UTM zone 14N
14T_PL_0503.las	6343	NAD83(2011) / UTM zone 14N
14T_PL_0504.las	6343	NAD83(2011) / UTM zone 14N
14T_PL_0505.las	6343	NAD83(2011) / UTM zone 14N
14T_PL_0506.las	6343	NAD83(2011) / UTM zone 14N
14T_PL_0507.las	6343	NAD83(2011) / UTM zone 14N
14T_PL_0508.las	6343	NAD83(2011) / UTM zone 14N
14T_PL_0509.las	6343	NAD83(2011) / UTM zone 14N
14T_PL_0510.las	6343	NAD83(2011) / UTM zone 14N
14T_PL_0511.las	6343	NAD83(2011) / UTM zone 14N
14T_PL_0512.las	6343	NAD83(2011) / UTM zone 14N

DPH-5 Report on Coordinate Reference System (Tiled Data) - continued

File	EPSG Code	Coordinate Reference System
14T_PL_0513.las	6343	NAD83(2011) / UTM zone 14N
14T_PL_0514.las	6343	NAD83(2011) / UTM zone 14N
14T_PL_0515.las	6343	NAD83(2011) / UTM zone 14N
14T_PL_0516.las	6343	NAD83(2011) / UTM zone 14N
14T_PL_0517.las	6343	NAD83(2011) / UTM zone 14N
14T_PL_0518.las	6343	NAD83(2011) / UTM zone 14N
14T_PL_0519.las	6343	NAD83(2011) / UTM zone 14N
14T_PL_0520.las	6343	NAD83(2011) / UTM zone 14N
14T_PL_0521.las	6343	NAD83(2011) / UTM zone 14N
14T_PL_0522.las	6343	NAD83(2011) / UTM zone 14N
14T_PL_0523.las	6343	NAD83(2011) / UTM zone 14N
14T_PL_0524.las	6343	NAD83(2011) / UTM zone 14N
14T_PL_0525.las	6343	NAD83(2011) / UTM zone 14N
14T_PL_0526.las	6343	NAD83(2011) / UTM zone 14N
14T_PL_0527.las	6343	NAD83(2011) / UTM zone 14N
14T_PL_0528.las	6343	NAD83(2011) / UTM zone 14N
14T_PL_0529.las	6343	NAD83(2011) / UTM zone 14N
14T_PL_0530.las	6343	NAD83(2011) / UTM zone 14N
14T_PL_0531.las	6343	NAD83(2011) / UTM zone 14N
14T_PL_0532.las	6343	NAD83(2011) / UTM zone 14N
14T_PL_0533.las	6343	NAD83(2011) / UTM zone 14N
14T_PL_0534.las	6343	NAD83(2011) / UTM zone 14N
14T_PL_0535.las	6343	NAD83(2011) / UTM zone 14N
14T_PL_0536.las	6343	NAD83(2011) / UTM zone 14N
14T_PL_0537.las	6343	NAD83(2011) / UTM zone 14N
14T_PL_0538.las	6343	NAD83(2011) / UTM zone 14N
14T_PL_0539.las	6343	NAD83(2011) / UTM zone 14N
14T_PL_0540.las	6343	NAD83(2011) / UTM zone 14N
14T_PL_0541.las	6343	NAD83(2011) / UTM zone 14N
14T_PL_0542.las	6343	NAD83(2011) / UTM zone 14N
14T_PL_0543.las	6343	NAD83(2011) / UTM zone 14N
14T_PL_0544.las	6343	NAD83(2011) / UTM zone 14N

DPH-5 Report on Coordinate Reference System (Tiled Data) - continued

File	EPSG Code	Coordinate Reference System
14T_PL_0600.las	6343	NAD83(2011) / UTM zone 14N
14T_PL_0601.las	6343	NAD83(2011) / UTM zone 14N
14T_PL_0602.las	6343	NAD83(2011) / UTM zone 14N
14T_PL_0603.las	6343	NAD83(2011) / UTM zone 14N
14T_PL_0604.las	6343	NAD83(2011) / UTM zone 14N
14T_PL_0605.las	6343	NAD83(2011) / UTM zone 14N
14T_PL_0606.las	6343	NAD83(2011) / UTM zone 14N
14T_PL_0607.las	6343	NAD83(2011) / UTM zone 14N
14T_PL_0608.las	6343	NAD83(2011) / UTM zone 14N
14T_PL_0609.las	6343	NAD83(2011) / UTM zone 14N
14T_PL_0610.las	6343	NAD83(2011) / UTM zone 14N
14T_PL_0611.las	6343	NAD83(2011) / UTM zone 14N
14T_PL_0612.las	6343	NAD83(2011) / UTM zone 14N
14T_PL_0613.las	6343	NAD83(2011) / UTM zone 14N
14T_PL_0614.las	6343	NAD83(2011) / UTM zone 14N
14T_PL_0615.las	6343	NAD83(2011) / UTM zone 14N
14T_PL_0616.las	6343	NAD83(2011) / UTM zone 14N
14T_PL_0617.las	6343	NAD83(2011) / UTM zone 14N
14T_PL_0618.las	6343	NAD83(2011) / UTM zone 14N
14T_PL_0619.las	6343	NAD83(2011) / UTM zone 14N
14T_PL_0620.las	6343	NAD83(2011) / UTM zone 14N
14T_PL_0621.las	6343	NAD83(2011) / UTM zone 14N
14T_PL_0622.las	6343	NAD83(2011) / UTM zone 14N
14T_PL_0623.las	6343	NAD83(2011) / UTM zone 14N
14T_PL_0624.las	6343	NAD83(2011) / UTM zone 14N
14T_PL_0625.las	6343	NAD83(2011) / UTM zone 14N
14T_PL_0626.las	6343	NAD83(2011) / UTM zone 14N
14T_PL_0627.las	6343	NAD83(2011) / UTM zone 14N
14T_PL_0628.las	6343	NAD83(2011) / UTM zone 14N
14T_PL_0629.las	6343	NAD83(2011) / UTM zone 14N
14T_PL_0630.las	6343	NAD83(2011) / UTM zone 14N
14T_PL_0631.las	6343	NAD83(2011) / UTM zone 14N

DPH-5 Report on Coordinate Reference System (Tiled Data) - continued

File	EPSG Code	Coordinate Reference System
14T_PL_0632.las	6343	NAD83(2011) / UTM zone 14N
14T_PL_0633.las	6343	NAD83(2011) / UTM zone 14N
14T_PL_0634.las	6343	NAD83(2011) / UTM zone 14N
14T_PL_0635.las	6343	NAD83(2011) / UTM zone 14N
14T_PL_0636.las	6343	NAD83(2011) / UTM zone 14N
14T_PL_0637.las	6343	NAD83(2011) / UTM zone 14N
14T_PL_0638.las	6343	NAD83(2011) / UTM zone 14N
14T_PL_0639.las	6343	NAD83(2011) / UTM zone 14N
14T_PL_0640.las	6343	NAD83(2011) / UTM zone 14N
14T_PL_0641.las	6343	NAD83(2011) / UTM zone 14N
14T_PL_0642.las	6343	NAD83(2011) / UTM zone 14N
14T_PL_0643.las	6343	NAD83(2011) / UTM zone 14N
14T_PL_0644.las	6343	NAD83(2011) / UTM zone 14N
14T_PL_0700.las	6343	NAD83(2011) / UTM zone 14N
14T_PL_0701.las	6343	NAD83(2011) / UTM zone 14N
14T_PL_0702.las	6343	NAD83(2011) / UTM zone 14N
14T_PL_0703.las	6343	NAD83(2011) / UTM zone 14N
14T_PL_0704.las	6343	NAD83(2011) / UTM zone 14N
14T_PL_0705.las	6343	NAD83(2011) / UTM zone 14N
14T_PL_0706.las	6343	NAD83(2011) / UTM zone 14N
14T_PL_0707.las	6343	NAD83(2011) / UTM zone 14N
14T_PL_0708.las	6343	NAD83(2011) / UTM zone 14N
14T_PL_0709.las	6343	NAD83(2011) / UTM zone 14N
14T_PL_0710.las	6343	NAD83(2011) / UTM zone 14N
14T_PL_0711.las	6343	NAD83(2011) / UTM zone 14N
14T_PL_0712.las	6343	NAD83(2011) / UTM zone 14N
14T_PL_0713.las	6343	NAD83(2011) / UTM zone 14N
14T_PL_0714.las	6343	NAD83(2011) / UTM zone 14N
14T_PL_0715.las	6343	NAD83(2011) / UTM zone 14N
14T_PL_0716.las	6343	NAD83(2011) / UTM zone 14N
14T_PL_0717.las	6343	NAD83(2011) / UTM zone 14N
14T_PL_0718.las	6343	NAD83(2011) / UTM zone 14N

DPH-5 Report on Coordinate Reference System (Tiled Data) - continued

File	EPSG Code	Coordinate Reference System
14T_PL_0719.las	6343	NAD83(2011) / UTM zone 14N
14T_PL_0720.las	6343	NAD83(2011) / UTM zone 14N
14T_PL_0721.las	6343	NAD83(2011) / UTM zone 14N
14T_PL_0722.las	6343	NAD83(2011) / UTM zone 14N
14T_PL_0723.las	6343	NAD83(2011) / UTM zone 14N
14T_PL_0724.las	6343	NAD83(2011) / UTM zone 14N
14T_PL_0725.las	6343	NAD83(2011) / UTM zone 14N
14T_PL_0726.las	6343	NAD83(2011) / UTM zone 14N
14T_PL_0727.las	6343	NAD83(2011) / UTM zone 14N
14T_PL_0728.las	6343	NAD83(2011) / UTM zone 14N
14T_PL_0729.las	6343	NAD83(2011) / UTM zone 14N
14T_PL_0730.las	6343	NAD83(2011) / UTM zone 14N
14T_PL_0731.las	6343	NAD83(2011) / UTM zone 14N
14T_PL_0732.las	6343	NAD83(2011) / UTM zone 14N
14T_PL_0733.las	6343	NAD83(2011) / UTM zone 14N
14T_PL_0734.las	6343	NAD83(2011) / UTM zone 14N
14T_PL_0735.las	6343	NAD83(2011) / UTM zone 14N
14T_PL_0736.las	6343	NAD83(2011) / UTM zone 14N
14T_PL_0737.las	6343	NAD83(2011) / UTM zone 14N
14T_PL_0738.las	6343	NAD83(2011) / UTM zone 14N
14T_PL_0739.las	6343	NAD83(2011) / UTM zone 14N
14T_PL_0740.las	6343	NAD83(2011) / UTM zone 14N
14T_PL_0741.las	6343	NAD83(2011) / UTM zone 14N
14T_PL_0742.las	6343	NAD83(2011) / UTM zone 14N
14T_PL_0743.las	6343	NAD83(2011) / UTM zone 14N
14T_PL_0744.las	6343	NAD83(2011) / UTM zone 14N
14T_PL_0800.las	6343	NAD83(2011) / UTM zone 14N
14T_PL_0801.las	6343	NAD83(2011) / UTM zone 14N
14T_PL_0802.las	6343	NAD83(2011) / UTM zone 14N
14T_PL_0803.las	6343	NAD83(2011) / UTM zone 14N
14T_PL_0804.las	6343	NAD83(2011) / UTM zone 14N
14T_PL_0805.las	6343	NAD83(2011) / UTM zone 14N

DPH-5 Report on Coordinate Reference System (Tiled Data) - continued

File	EPSG Code	Coordinate Reference System
14T_PL_0806.las	6343	NAD83(2011) / UTM zone 14N
14T_PL_0807.las	6343	NAD83(2011) / UTM zone 14N
14T_PL_0808.las	6343	NAD83(2011) / UTM zone 14N
14T_PL_0809.las	6343	NAD83(2011) / UTM zone 14N
14T_PL_0810.las	6343	NAD83(2011) / UTM zone 14N
14T_PL_0811.las	6343	NAD83(2011) / UTM zone 14N
14T_PL_0812.las	6343	NAD83(2011) / UTM zone 14N
14T_PL_0813.las	6343	NAD83(2011) / UTM zone 14N
14T_PL_0814.las	6343	NAD83(2011) / UTM zone 14N
14T_PL_0815.las	6343	NAD83(2011) / UTM zone 14N
14T_PL_0816.las	6343	NAD83(2011) / UTM zone 14N
14T_PL_0817.las	6343	NAD83(2011) / UTM zone 14N
14T_PL_0818.las	6343	NAD83(2011) / UTM zone 14N
14T_PL_0819.las	6343	NAD83(2011) / UTM zone 14N
14T_PL_0820.las	6343	NAD83(2011) / UTM zone 14N
14T_PL_0821.las	6343	NAD83(2011) / UTM zone 14N
14T_PL_0822.las	6343	NAD83(2011) / UTM zone 14N
14T_PL_0823.las	6343	NAD83(2011) / UTM zone 14N
14T_PL_0824.las	6343	NAD83(2011) / UTM zone 14N
14T_PL_0825.las	6343	NAD83(2011) / UTM zone 14N
14T_PL_0826.las	6343	NAD83(2011) / UTM zone 14N
14T_PL_0827.las	6343	NAD83(2011) / UTM zone 14N
14T_PL_0828.las	6343	NAD83(2011) / UTM zone 14N
14T_PL_0829.las	6343	NAD83(2011) / UTM zone 14N
14T_PL_0830.las	6343	NAD83(2011) / UTM zone 14N
14T_PL_0831.las	6343	NAD83(2011) / UTM zone 14N
14T_PL_0832.las	6343	NAD83(2011) / UTM zone 14N
14T_PL_0833.las	6343	NAD83(2011) / UTM zone 14N
14T_PL_0834.las	6343	NAD83(2011) / UTM zone 14N
14T_PL_0835.las	6343	NAD83(2011) / UTM zone 14N
14T_PL_0836.las	6343	NAD83(2011) / UTM zone 14N
14T_PL_0837.las	6343	NAD83(2011) / UTM zone 14N

DPH-5 Report on Coordinate Reference System (Tiled Data) - continued

File	EPSG Code	Coordinate Reference System
14T_PL_0838.las	6343	NAD83(2011) / UTM zone 14N
14T_PL_0839.las	6343	NAD83(2011) / UTM zone 14N
14T_PL_0840.las	6343	NAD83(2011) / UTM zone 14N
14T_PL_0841.las	6343	NAD83(2011) / UTM zone 14N
14T_PL_0842.las	6343	NAD83(2011) / UTM zone 14N
14T_PL_0843.las	6343	NAD83(2011) / UTM zone 14N
14T_PL_0844.las	6343	NAD83(2011) / UTM zone 14N
14T_PL_0900.las	6343	NAD83(2011) / UTM zone 14N
14T_PL_0901.las	6343	NAD83(2011) / UTM zone 14N
14T_PL_0902.las	6343	NAD83(2011) / UTM zone 14N
14T_PL_0903.las	6343	NAD83(2011) / UTM zone 14N
14T_PL_0904.las	6343	NAD83(2011) / UTM zone 14N
14T_PL_0905.las	6343	NAD83(2011) / UTM zone 14N
14T_PL_0906.las	6343	NAD83(2011) / UTM zone 14N
14T_PL_0907.las	6343	NAD83(2011) / UTM zone 14N
14T_PL_0908.las	6343	NAD83(2011) / UTM zone 14N
14T_PL_0909.las	6343	NAD83(2011) / UTM zone 14N
14T_PL_0910.las	6343	NAD83(2011) / UTM zone 14N
14T_PL_0911.las	6343	NAD83(2011) / UTM zone 14N
14T_PL_0912.las	6343	NAD83(2011) / UTM zone 14N
14T_PL_0913.las	6343	NAD83(2011) / UTM zone 14N
14T_PL_0914.las	6343	NAD83(2011) / UTM zone 14N
14T_PL_0915.las	6343	NAD83(2011) / UTM zone 14N
14T_PL_0916.las	6343	NAD83(2011) / UTM zone 14N
14T_PL_0917.las	6343	NAD83(2011) / UTM zone 14N
14T_PL_0918.las	6343	NAD83(2011) / UTM zone 14N
14T_PL_0919.las	6343	NAD83(2011) / UTM zone 14N
14T_PL_0920.las	6343	NAD83(2011) / UTM zone 14N
14T_PL_0921.las	6343	NAD83(2011) / UTM zone 14N
14T_PL_0922.las	6343	NAD83(2011) / UTM zone 14N
14T_PL_0923.las	6343	NAD83(2011) / UTM zone 14N
14T_PL_0924.las	6343	NAD83(2011) / UTM zone 14N

DPH-5 Report on Coordinate Reference System (Tiled Data) - continued

File	EPSG Code	Coordinate Reference System
14T_PL_0925.las	6343	NAD83(2011) / UTM zone 14N
14T_PL_0926.las	6343	NAD83(2011) / UTM zone 14N
14T_PL_0927.las	6343	NAD83(2011) / UTM zone 14N
14T_PL_0928.las	6343	NAD83(2011) / UTM zone 14N
14T_PL_0929.las	6343	NAD83(2011) / UTM zone 14N
14T_PL_0930.las	6343	NAD83(2011) / UTM zone 14N
14T_PL_0931.las	6343	NAD83(2011) / UTM zone 14N
14T_PL_0932.las	6343	NAD83(2011) / UTM zone 14N
14T_PL_0933.las	6343	NAD83(2011) / UTM zone 14N
14T_PL_0934.las	6343	NAD83(2011) / UTM zone 14N
14T_PL_0935.las	6343	NAD83(2011) / UTM zone 14N
14T_PL_0936.las	6343	NAD83(2011) / UTM zone 14N
14T_PL_0937.las	6343	NAD83(2011) / UTM zone 14N
14T_PL_0938.las	6343	NAD83(2011) / UTM zone 14N
14T_PL_0939.las	6343	NAD83(2011) / UTM zone 14N
14T_PL_0940.las	6343	NAD83(2011) / UTM zone 14N
14T_PL_0941.las	6343	NAD83(2011) / UTM zone 14N
14T_PL_0942.las	6343	NAD83(2011) / UTM zone 14N
14T_PL_0943.las	6343	NAD83(2011) / UTM zone 14N
14T_PL_0944.las	6343	NAD83(2011) / UTM zone 14N
14T_PL_1000.las	6343	NAD83(2011) / UTM zone 14N
14T_PL_1001.las	6343	NAD83(2011) / UTM zone 14N
14T_PL_1002.las	6343	NAD83(2011) / UTM zone 14N
14T_PL_1003.las	6343	NAD83(2011) / UTM zone 14N
14T_PL_1004.las	6343	NAD83(2011) / UTM zone 14N
14T_PL_1005.las	6343	NAD83(2011) / UTM zone 14N
14T_PL_1006.las	6343	NAD83(2011) / UTM zone 14N
14T_PL_1007.las	6343	NAD83(2011) / UTM zone 14N
14T_PL_1008.las	6343	NAD83(2011) / UTM zone 14N
14T_PL_1009.las	6343	NAD83(2011) / UTM zone 14N
14T_PL_1010.las	6343	NAD83(2011) / UTM zone 14N
14T_PL_1011.las	6343	NAD83(2011) / UTM zone 14N

DPH-5 Report on Coordinate Reference System (Tiled Data) - continued

File	EPSG Code	Coordinate Reference System
14T_PL_1012.las	6343	NAD83(2011) / UTM zone 14N
14T_PL_1013.las	6343	NAD83(2011) / UTM zone 14N
14T_PL_1014.las	6343	NAD83(2011) / UTM zone 14N
14T_PL_1015.las	6343	NAD83(2011) / UTM zone 14N
14T_PL_1016.las	6343	NAD83(2011) / UTM zone 14N
14T_PL_1017.las	6343	NAD83(2011) / UTM zone 14N
14T_PL_1018.las	6343	NAD83(2011) / UTM zone 14N
14T_PL_1019.las	6343	NAD83(2011) / UTM zone 14N
14T_PL_1020.las	6343	NAD83(2011) / UTM zone 14N
14T_PL_1021.las	6343	NAD83(2011) / UTM zone 14N
14T_PL_1022.las	6343	NAD83(2011) / UTM zone 14N
14T_PL_1023.las	6343	NAD83(2011) / UTM zone 14N
14T_PL_1024.las	6343	NAD83(2011) / UTM zone 14N
14T_PL_1025.las	6343	NAD83(2011) / UTM zone 14N
14T_PL_1026.las	6343	NAD83(2011) / UTM zone 14N
14T_PL_1027.las	6343	NAD83(2011) / UTM zone 14N
14T_PL_1028.las	6343	NAD83(2011) / UTM zone 14N
14T_PL_1029.las	6343	NAD83(2011) / UTM zone 14N
14T_PL_1030.las	6343	NAD83(2011) / UTM zone 14N
14T_PL_1031.las	6343	NAD83(2011) / UTM zone 14N
14T_PL_1032.las	6343	NAD83(2011) / UTM zone 14N
14T_PL_1033.las	6343	NAD83(2011) / UTM zone 14N
14T_PL_1034.las	6343	NAD83(2011) / UTM zone 14N
14T_PL_1035.las	6343	NAD83(2011) / UTM zone 14N
14T_PL_1036.las	6343	NAD83(2011) / UTM zone 14N
14T_PL_1037.las	6343	NAD83(2011) / UTM zone 14N
14T_PL_1038.las	6343	NAD83(2011) / UTM zone 14N
14T_PL_1039.las	6343	NAD83(2011) / UTM zone 14N
14T_PL_1040.las	6343	NAD83(2011) / UTM zone 14N
14T_PL_1041.las	6343	NAD83(2011) / UTM zone 14N
14T_PL_1042.las	6343	NAD83(2011) / UTM zone 14N
14T_PL_1043.las	6343	NAD83(2011) / UTM zone 14N

DPH-5 Report on Coordinate Reference System (Tiled Data) - continued

File	EPSG Code	Coordinate Reference System
14T_PL_1044.las	6343	NAD83(2011) / UTM zone 14N
14T_PL_1100.las	6343	NAD83(2011) / UTM zone 14N
14T_PL_1101.las	6343	NAD83(2011) / UTM zone 14N
14T_PL_1102.las	6343	NAD83(2011) / UTM zone 14N
14T_PL_1103.las	6343	NAD83(2011) / UTM zone 14N
14T_PL_1104.las	6343	NAD83(2011) / UTM zone 14N
14T_PL_1105.las	6343	NAD83(2011) / UTM zone 14N
14T_PL_1106.las	6343	NAD83(2011) / UTM zone 14N
14T_PL_1107.las	6343	NAD83(2011) / UTM zone 14N
14T_PL_1108.las	6343	NAD83(2011) / UTM zone 14N
14T_PL_1109.las	6343	NAD83(2011) / UTM zone 14N
14T_PL_1110.las	6343	NAD83(2011) / UTM zone 14N
14T_PL_1111.las	6343	NAD83(2011) / UTM zone 14N
14T_PL_1112.las	6343	NAD83(2011) / UTM zone 14N
14T_PL_1113.las	6343	NAD83(2011) / UTM zone 14N
14T_PL_1114.las	6343	NAD83(2011) / UTM zone 14N
14T_PL_1115.las	6343	NAD83(2011) / UTM zone 14N
14T_PL_1116.las	6343	NAD83(2011) / UTM zone 14N
14T_PL_1117.las	6343	NAD83(2011) / UTM zone 14N
14T_PL_1118.las	6343	NAD83(2011) / UTM zone 14N
14T_PL_1119.las	6343	NAD83(2011) / UTM zone 14N
14T_PL_1120.las	6343	NAD83(2011) / UTM zone 14N
14T_PL_1121.las	6343	NAD83(2011) / UTM zone 14N
14T_PL_1122.las	6343	NAD83(2011) / UTM zone 14N
14T_PL_1123.las	6343	NAD83(2011) / UTM zone 14N
14T_PL_1124.las	6343	NAD83(2011) / UTM zone 14N
14T_PL_1125.las	6343	NAD83(2011) / UTM zone 14N
14T_PL_1126.las	6343	NAD83(2011) / UTM zone 14N
14T_PL_1127.las	6343	NAD83(2011) / UTM zone 14N
14T_PL_1128.las	6343	NAD83(2011) / UTM zone 14N
14T_PL_1129.las	6343	NAD83(2011) / UTM zone 14N
14T_PL_1130.las	6343	NAD83(2011) / UTM zone 14N

DPH-5 Report on Coordinate Reference System (Tiled Data) - continued

File	EPSG Code	Coordinate Reference System
14T_PL_1131.las	6343	NAD83(2011) / UTM zone 14N
14T_PL_1132.las	6343	NAD83(2011) / UTM zone 14N
14T_PL_1133.las	6343	NAD83(2011) / UTM zone 14N
14T_PL_1134.las	6343	NAD83(2011) / UTM zone 14N
14T_PL_1135.las	6343	NAD83(2011) / UTM zone 14N
14T_PL_1136.las	6343	NAD83(2011) / UTM zone 14N
14T_PL_1137.las	6343	NAD83(2011) / UTM zone 14N
14T_PL_1138.las	6343	NAD83(2011) / UTM zone 14N
14T_PL_1139.las	6343	NAD83(2011) / UTM zone 14N
14T_PL_1140.las	6343	NAD83(2011) / UTM zone 14N
14T_PL_1141.las	6343	NAD83(2011) / UTM zone 14N
14T_PL_1142.las	6343	NAD83(2011) / UTM zone 14N
14T_PL_1143.las	6343	NAD83(2011) / UTM zone 14N
14T_PL_1144.las	6343	NAD83(2011) / UTM zone 14N
14T_PL_1200.las	6343	NAD83(2011) / UTM zone 14N
14T_PL_1201.las	6343	NAD83(2011) / UTM zone 14N
14T_PL_1202.las	6343	NAD83(2011) / UTM zone 14N
14T_PL_1203.las	6343	NAD83(2011) / UTM zone 14N
14T_PL_1204.las	6343	NAD83(2011) / UTM zone 14N
14T_PL_1205.las	6343	NAD83(2011) / UTM zone 14N
14T_PL_1206.las	6343	NAD83(2011) / UTM zone 14N
14T_PL_1207.las	6343	NAD83(2011) / UTM zone 14N
14T_PL_1208.las	6343	NAD83(2011) / UTM zone 14N
14T_PL_1209.las	6343	NAD83(2011) / UTM zone 14N
14T_PL_1210.las	6343	NAD83(2011) / UTM zone 14N
14T_PL_1211.las	6343	NAD83(2011) / UTM zone 14N
14T_PL_1212.las	6343	NAD83(2011) / UTM zone 14N
14T_PL_1213.las	6343	NAD83(2011) / UTM zone 14N
14T_PL_1214.las	6343	NAD83(2011) / UTM zone 14N
14T_PL_1215.las	6343	NAD83(2011) / UTM zone 14N
14T_PL_1216.las	6343	NAD83(2011) / UTM zone 14N
14T_PL_1217.las	6343	NAD83(2011) / UTM zone 14N

DPH-5 Report on Coordinate Reference System (Tiled Data) - continued

File	EPSG Code	Coordinate Reference System
14T_PL_1218.las	6343	NAD83(2011) / UTM zone 14N
14T_PL_1219.las	6343	NAD83(2011) / UTM zone 14N
14T_PL_1220.las	6343	NAD83(2011) / UTM zone 14N
14T_PL_1221.las	6343	NAD83(2011) / UTM zone 14N
14T_PL_1222.las	6343	NAD83(2011) / UTM zone 14N
14T_PL_1223.las	6343	NAD83(2011) / UTM zone 14N
14T_PL_1224.las	6343	NAD83(2011) / UTM zone 14N
14T_PL_1225.las	6343	NAD83(2011) / UTM zone 14N
14T_PL_1226.las	6343	NAD83(2011) / UTM zone 14N
14T_PL_1227.las	6343	NAD83(2011) / UTM zone 14N
14T_PL_1228.las	6343	NAD83(2011) / UTM zone 14N
14T_PL_1229.las	6343	NAD83(2011) / UTM zone 14N
14T_PL_1230.las	6343	NAD83(2011) / UTM zone 14N
14T_PL_1231.las	6343	NAD83(2011) / UTM zone 14N
14T_PL_1232.las	6343	NAD83(2011) / UTM zone 14N
14T_PL_1233.las	6343	NAD83(2011) / UTM zone 14N
14T_PL_1234.las	6343	NAD83(2011) / UTM zone 14N
14T_PL_1235.las	6343	NAD83(2011) / UTM zone 14N
14T_PL_1236.las	6343	NAD83(2011) / UTM zone 14N
14T_PL_1237.las	6343	NAD83(2011) / UTM zone 14N
14T_PL_1238.las	6343	NAD83(2011) / UTM zone 14N
14T_PL_1239.las	6343	NAD83(2011) / UTM zone 14N
14T_PL_1240.las	6343	NAD83(2011) / UTM zone 14N
14T_PL_1241.las	6343	NAD83(2011) / UTM zone 14N
14T_PL_1242.las	6343	NAD83(2011) / UTM zone 14N
14T_PL_1243.las	6343	NAD83(2011) / UTM zone 14N
14T_PL_1244.las	6343	NAD83(2011) / UTM zone 14N
14T_PL_1300.las	6343	NAD83(2011) / UTM zone 14N
14T_PL_1301.las	6343	NAD83(2011) / UTM zone 14N
14T_PL_1302.las	6343	NAD83(2011) / UTM zone 14N
14T_PL_1303.las	6343	NAD83(2011) / UTM zone 14N
14T_PL_1304.las	6343	NAD83(2011) / UTM zone 14N

DPH-5 Report on Coordinate Reference System (Tiled Data) - continued

File	EPSG Code	Coordinate Reference System
14T_PL_1305.las	6343	NAD83(2011) / UTM zone 14N
14T_PL_1306.las	6343	NAD83(2011) / UTM zone 14N
14T_PL_1307.las	6343	NAD83(2011) / UTM zone 14N
14T_PL_1308.las	6343	NAD83(2011) / UTM zone 14N
14T_PL_1309.las	6343	NAD83(2011) / UTM zone 14N
14T_PL_1310.las	6343	NAD83(2011) / UTM zone 14N
14T_PL_1311.las	6343	NAD83(2011) / UTM zone 14N
14T_PL_1312.las	6343	NAD83(2011) / UTM zone 14N
14T_PL_1313.las	6343	NAD83(2011) / UTM zone 14N
14T_PL_1314.las	6343	NAD83(2011) / UTM zone 14N
14T_PL_1315.las	6343	NAD83(2011) / UTM zone 14N
14T_PL_1316.las	6343	NAD83(2011) / UTM zone 14N
14T_PL_1317.las	6343	NAD83(2011) / UTM zone 14N
14T_PL_1318.las	6343	NAD83(2011) / UTM zone 14N
14T_PL_1319.las	6343	NAD83(2011) / UTM zone 14N
14T_PL_1320.las	6343	NAD83(2011) / UTM zone 14N
14T_PL_1321.las	6343	NAD83(2011) / UTM zone 14N
14T_PL_1322.las	6343	NAD83(2011) / UTM zone 14N
14T_PL_1323.las	6343	NAD83(2011) / UTM zone 14N
14T_PL_1324.las	6343	NAD83(2011) / UTM zone 14N
14T_PL_1325.las	6343	NAD83(2011) / UTM zone 14N
14T_PL_1326.las	6343	NAD83(2011) / UTM zone 14N
14T_PL_1327.las	6343	NAD83(2011) / UTM zone 14N
14T_PL_1328.las	6343	NAD83(2011) / UTM zone 14N
14T_PL_1329.las	6343	NAD83(2011) / UTM zone 14N
14T_PL_1330.las	6343	NAD83(2011) / UTM zone 14N
14T_PL_1331.las	6343	NAD83(2011) / UTM zone 14N
14T_PL_1332.las	6343	NAD83(2011) / UTM zone 14N
14T_PL_1333.las	6343	NAD83(2011) / UTM zone 14N
14T_PL_1334.las	6343	NAD83(2011) / UTM zone 14N
14T_PL_1335.las	6343	NAD83(2011) / UTM zone 14N
14T_PL_1336.las	6343	NAD83(2011) / UTM zone 14N

DPH-5 Report on Coordinate Reference System (Tiled Data) - continued

File	EPSG Code	Coordinate Reference System
14T_PL_1337.las	6343	NAD83(2011) / UTM zone 14N
14T_PL_1338.las	6343	NAD83(2011) / UTM zone 14N
14T_PL_1339.las	6343	NAD83(2011) / UTM zone 14N
14T_PL_1340.las	6343	NAD83(2011) / UTM zone 14N
14T_PL_1341.las	6343	NAD83(2011) / UTM zone 14N
14T_PL_1342.las	6343	NAD83(2011) / UTM zone 14N
14T_PL_1343.las	6343	NAD83(2011) / UTM zone 14N
14T_PL_1344.las	6343	NAD83(2011) / UTM zone 14N
14T_PL_1400.las	6343	NAD83(2011) / UTM zone 14N
14T_PL_1401.las	6343	NAD83(2011) / UTM zone 14N
14T_PL_1402.las	6343	NAD83(2011) / UTM zone 14N
14T_PL_1403.las	6343	NAD83(2011) / UTM zone 14N
14T_PL_1404.las	6343	NAD83(2011) / UTM zone 14N
14T_PL_1405.las	6343	NAD83(2011) / UTM zone 14N
14T_PL_1406.las	6343	NAD83(2011) / UTM zone 14N
14T_PL_1407.las	6343	NAD83(2011) / UTM zone 14N
14T_PL_1408.las	6343	NAD83(2011) / UTM zone 14N
14T_PL_1409.las	6343	NAD83(2011) / UTM zone 14N
14T_PL_1410.las	6343	NAD83(2011) / UTM zone 14N
14T_PL_1411.las	6343	NAD83(2011) / UTM zone 14N
14T_PL_1412.las	6343	NAD83(2011) / UTM zone 14N
14T_PL_1413.las	6343	NAD83(2011) / UTM zone 14N
14T_PL_1414.las	6343	NAD83(2011) / UTM zone 14N
14T_PL_1415.las	6343	NAD83(2011) / UTM zone 14N
14T_PL_1416.las	6343	NAD83(2011) / UTM zone 14N
14T_PL_1417.las	6343	NAD83(2011) / UTM zone 14N
14T_PL_1418.las	6343	NAD83(2011) / UTM zone 14N
14T_PL_1419.las	6343	NAD83(2011) / UTM zone 14N
14T_PL_1420.las	6343	NAD83(2011) / UTM zone 14N
14T_PL_1421.las	6343	NAD83(2011) / UTM zone 14N
14T_PL_1422.las	6343	NAD83(2011) / UTM zone 14N
14T_PL_1423.las	6343	NAD83(2011) / UTM zone 14N

DPH-5 Report on Coordinate Reference System (Tiled Data) - continued

File	EPSG Code	Coordinate Reference System
14T_PL_1424.las	6343	NAD83(2011) / UTM zone 14N
14T_PL_1425.las	6343	NAD83(2011) / UTM zone 14N
14T_PL_1426.las	6343	NAD83(2011) / UTM zone 14N
14T_PL_1427.las	6343	NAD83(2011) / UTM zone 14N
14T_PL_1428.las	6343	NAD83(2011) / UTM zone 14N
14T_PL_1429.las	6343	NAD83(2011) / UTM zone 14N
14T_PL_1430.las	6343	NAD83(2011) / UTM zone 14N
14T_PL_1431.las	6343	NAD83(2011) / UTM zone 14N
14T_PL_1432.las	6343	NAD83(2011) / UTM zone 14N
14T_PL_1433.las	6343	NAD83(2011) / UTM zone 14N
14T_PL_1434.las	6343	NAD83(2011) / UTM zone 14N
14T_PL_1435.las	6343	NAD83(2011) / UTM zone 14N
14T_PL_1436.las	6343	NAD83(2011) / UTM zone 14N
14T_PL_1437.las	6343	NAD83(2011) / UTM zone 14N
14T_PL_1438.las	6343	NAD83(2011) / UTM zone 14N
14T_PL_1439.las	6343	NAD83(2011) / UTM zone 14N
14T_PL_1440.las	6343	NAD83(2011) / UTM zone 14N
14T_PL_1441.las	6343	NAD83(2011) / UTM zone 14N
14T_PL_1442.las	6343	NAD83(2011) / UTM zone 14N
14T_PL_1443.las	6343	NAD83(2011) / UTM zone 14N
14T_PL_1444.las	6343	NAD83(2011) / UTM zone 14N
14T_PL_1500.las	6343	NAD83(2011) / UTM zone 14N
14T_PL_1501.las	6343	NAD83(2011) / UTM zone 14N
14T_PL_1502.las	6343	NAD83(2011) / UTM zone 14N
14T_PL_1503.las	6343	NAD83(2011) / UTM zone 14N
14T_PL_1504.las	6343	NAD83(2011) / UTM zone 14N
14T_PL_1505.las	6343	NAD83(2011) / UTM zone 14N
14T_PL_1506.las	6343	NAD83(2011) / UTM zone 14N
14T_PL_1507.las	6343	NAD83(2011) / UTM zone 14N
14T_PL_1508.las	6343	NAD83(2011) / UTM zone 14N
14T_PL_1509.las	6343	NAD83(2011) / UTM zone 14N
14T_PL_1510.las	6343	NAD83(2011) / UTM zone 14N

DPH-5 Report on Coordinate Reference System (Tiled Data) - continued

File	EPSG Code	Coordinate Reference System
14T_PL_1511.las	6343	NAD83(2011) / UTM zone 14N
14T_PL_1512.las	6343	NAD83(2011) / UTM zone 14N
14T_PL_1513.las	6343	NAD83(2011) / UTM zone 14N
14T_PL_1514.las	6343	NAD83(2011) / UTM zone 14N
14T_PL_1515.las	6343	NAD83(2011) / UTM zone 14N
14T_PL_1516.las	6343	NAD83(2011) / UTM zone 14N
14T_PL_1517.las	6343	NAD83(2011) / UTM zone 14N
14T_PL_1518.las	6343	NAD83(2011) / UTM zone 14N
14T_PL_1519.las	6343	NAD83(2011) / UTM zone 14N
14T_PL_1520.las	6343	NAD83(2011) / UTM zone 14N
14T_PL_1521.las	6343	NAD83(2011) / UTM zone 14N
14T_PL_1522.las	6343	NAD83(2011) / UTM zone 14N
14T_PL_1523.las	6343	NAD83(2011) / UTM zone 14N
14T_PL_1524.las	6343	NAD83(2011) / UTM zone 14N
14T_PL_1525.las	6343	NAD83(2011) / UTM zone 14N
14T_PL_1526.las	6343	NAD83(2011) / UTM zone 14N
14T_PL_1527.las	6343	NAD83(2011) / UTM zone 14N
14T_PL_1528.las	6343	NAD83(2011) / UTM zone 14N
14T_PL_1529.las	6343	NAD83(2011) / UTM zone 14N
14T_PL_1530.las	6343	NAD83(2011) / UTM zone 14N
14T_PL_1531.las	6343	NAD83(2011) / UTM zone 14N
14T_PL_1532.las	6343	NAD83(2011) / UTM zone 14N
14T_PL_1533.las	6343	NAD83(2011) / UTM zone 14N
14T_PL_1534.las	6343	NAD83(2011) / UTM zone 14N
14T_PL_1535.las	6343	NAD83(2011) / UTM zone 14N
14T_PL_1536.las	6343	NAD83(2011) / UTM zone 14N
14T_PL_1537.las	6343	NAD83(2011) / UTM zone 14N
14T_PL_1538.las	6343	NAD83(2011) / UTM zone 14N
14T_PL_1539.las	6343	NAD83(2011) / UTM zone 14N
14T_PL_1540.las	6343	NAD83(2011) / UTM zone 14N
14T_PL_1541.las	6343	NAD83(2011) / UTM zone 14N
14T_PL_1542.las	6343	NAD83(2011) / UTM zone 14N

DPH-5 Report on Coordinate Reference System (Tiled Data) - continued

File	EPSG Code	Coordinate Reference System
14T_PL_1543.las	6343	NAD83(2011) / UTM zone 14N
14T_PL_1544.las	6343	NAD83(2011) / UTM zone 14N
14T_PL_1600.las	6343	NAD83(2011) / UTM zone 14N
14T_PL_1601.las	6343	NAD83(2011) / UTM zone 14N
14T_PL_1602.las	6343	NAD83(2011) / UTM zone 14N
14T_PL_1603.las	6343	NAD83(2011) / UTM zone 14N
14T_PL_1604.las	6343	NAD83(2011) / UTM zone 14N
14T_PL_1605.las	6343	NAD83(2011) / UTM zone 14N
14T_PL_1606.las	6343	NAD83(2011) / UTM zone 14N
14T_PL_1607.las	6343	NAD83(2011) / UTM zone 14N
14T_PL_1608.las	6343	NAD83(2011) / UTM zone 14N
14T_PL_1609.las	6343	NAD83(2011) / UTM zone 14N
14T_PL_1610.las	6343	NAD83(2011) / UTM zone 14N
14T_PL_1611.las	6343	NAD83(2011) / UTM zone 14N
14T_PL_1612.las	6343	NAD83(2011) / UTM zone 14N
14T_PL_1613.las	6343	NAD83(2011) / UTM zone 14N
14T_PL_1614.las	6343	NAD83(2011) / UTM zone 14N
14T_PL_1615.las	6343	NAD83(2011) / UTM zone 14N
14T_PL_1616.las	6343	NAD83(2011) / UTM zone 14N
14T_PL_1617.las	6343	NAD83(2011) / UTM zone 14N
14T_PL_1618.las	6343	NAD83(2011) / UTM zone 14N
14T_PL_1619.las	6343	NAD83(2011) / UTM zone 14N
14T_PL_1620.las	6343	NAD83(2011) / UTM zone 14N
14T_PL_1621.las	6343	NAD83(2011) / UTM zone 14N
14T_PL_1622.las	6343	NAD83(2011) / UTM zone 14N
14T_PL_1623.las	6343	NAD83(2011) / UTM zone 14N
14T_PL_1624.las	6343	NAD83(2011) / UTM zone 14N
14T_PL_1625.las	6343	NAD83(2011) / UTM zone 14N
14T_PL_1626.las	6343	NAD83(2011) / UTM zone 14N
14T_PL_1627.las	6343	NAD83(2011) / UTM zone 14N
14T_PL_1628.las	6343	NAD83(2011) / UTM zone 14N
14T_PL_1629.las	6343	NAD83(2011) / UTM zone 14N

DPH-5 Report on Coordinate Reference System (Tiled Data) - continued

File	EPSG Code	Coordinate Reference System
14T_PL_1630.las	6343	NAD83(2011) / UTM zone 14N
14T_PL_1631.las	6343	NAD83(2011) / UTM zone 14N
14T_PL_1632.las	6343	NAD83(2011) / UTM zone 14N
14T_PL_1633.las	6343	NAD83(2011) / UTM zone 14N
14T_PL_1634.las	6343	NAD83(2011) / UTM zone 14N
14T_PL_1635.las	6343	NAD83(2011) / UTM zone 14N
14T_PL_1636.las	6343	NAD83(2011) / UTM zone 14N
14T_PL_1637.las	6343	NAD83(2011) / UTM zone 14N
14T_PL_1638.las	6343	NAD83(2011) / UTM zone 14N
14T_PL_1639.las	6343	NAD83(2011) / UTM zone 14N
14T_PL_1640.las	6343	NAD83(2011) / UTM zone 14N
14T_PL_1641.las	6343	NAD83(2011) / UTM zone 14N
14T_PL_1642.las	6343	NAD83(2011) / UTM zone 14N
14T_PL_1643.las	6343	NAD83(2011) / UTM zone 14N
14T_PL_1644.las	6343	NAD83(2011) / UTM zone 14N
14T_PL_1700.las	6343	NAD83(2011) / UTM zone 14N
14T_PL_1701.las	6343	NAD83(2011) / UTM zone 14N
14T_PL_1702.las	6343	NAD83(2011) / UTM zone 14N
14T_PL_1703.las	6343	NAD83(2011) / UTM zone 14N
14T_PL_1704.las	6343	NAD83(2011) / UTM zone 14N
14T_PL_1705.las	6343	NAD83(2011) / UTM zone 14N
14T_PL_1706.las	6343	NAD83(2011) / UTM zone 14N
14T_PL_1707.las	6343	NAD83(2011) / UTM zone 14N
14T_PL_1708.las	6343	NAD83(2011) / UTM zone 14N
14T_PL_1709.las	6343	NAD83(2011) / UTM zone 14N
14T_PL_1710.las	6343	NAD83(2011) / UTM zone 14N
14T_PL_1711.las	6343	NAD83(2011) / UTM zone 14N
14T_PL_1712.las	6343	NAD83(2011) / UTM zone 14N
14T_PL_1713.las	6343	NAD83(2011) / UTM zone 14N
14T_PL_1714.las	6343	NAD83(2011) / UTM zone 14N
14T_PL_1715.las	6343	NAD83(2011) / UTM zone 14N
14T_PL_1716.las	6343	NAD83(2011) / UTM zone 14N

DPH-5 Report on Coordinate Reference System (Tiled Data) - continued

File	EPSG Code	Coordinate Reference System
14T_PL_1717.las	6343	NAD83(2011) / UTM zone 14N
14T_PL_1718.las	6343	NAD83(2011) / UTM zone 14N
14T_PL_1719.las	6343	NAD83(2011) / UTM zone 14N
14T_PL_1720.las	6343	NAD83(2011) / UTM zone 14N
14T_PL_1721.las	6343	NAD83(2011) / UTM zone 14N
14T_PL_1722.las	6343	NAD83(2011) / UTM zone 14N
14T_PL_1723.las	6343	NAD83(2011) / UTM zone 14N
14T_PL_1724.las	6343	NAD83(2011) / UTM zone 14N
14T_PL_1725.las	6343	NAD83(2011) / UTM zone 14N
14T_PL_1726.las	6343	NAD83(2011) / UTM zone 14N
14T_PL_1727.las	6343	NAD83(2011) / UTM zone 14N
14T_PL_1728.las	6343	NAD83(2011) / UTM zone 14N
14T_PL_1729.las	6343	NAD83(2011) / UTM zone 14N
14T_PL_1730.las	6343	NAD83(2011) / UTM zone 14N
14T_PL_1731.las	6343	NAD83(2011) / UTM zone 14N
14T_PL_1732.las	6343	NAD83(2011) / UTM zone 14N
14T_PL_1733.las	6343	NAD83(2011) / UTM zone 14N
14T_PL_1734.las	6343	NAD83(2011) / UTM zone 14N
14T_PL_1735.las	6343	NAD83(2011) / UTM zone 14N
14T_PL_1736.las	6343	NAD83(2011) / UTM zone 14N
14T_PL_1737.las	6343	NAD83(2011) / UTM zone 14N
14T_PL_1738.las	6343	NAD83(2011) / UTM zone 14N
14T_PL_1739.las	6343	NAD83(2011) / UTM zone 14N
14T_PL_1740.las	6343	NAD83(2011) / UTM zone 14N
14T_PL_1741.las	6343	NAD83(2011) / UTM zone 14N
14T_PL_1742.las	6343	NAD83(2011) / UTM zone 14N
14T_PL_1743.las	6343	NAD83(2011) / UTM zone 14N
14T_PL_1744.las	6343	NAD83(2011) / UTM zone 14N
14T_PL_1800.las	6343	NAD83(2011) / UTM zone 14N
14T_PL_1801.las	6343	NAD83(2011) / UTM zone 14N
14T_PL_1802.las	6343	NAD83(2011) / UTM zone 14N
14T_PL_1803.las	6343	NAD83(2011) / UTM zone 14N

DPH-5 Report on Coordinate Reference System (Tiled Data) - continued

File	EPSG Code	Coordinate Reference System
14T_PL_1804.las	6343	NAD83(2011) / UTM zone 14N
14T_PL_1805.las	6343	NAD83(2011) / UTM zone 14N
14T_PL_1806.las	6343	NAD83(2011) / UTM zone 14N
14T_PL_1807.las	6343	NAD83(2011) / UTM zone 14N
14T_PL_1808.las	6343	NAD83(2011) / UTM zone 14N
14T_PL_1809.las	6343	NAD83(2011) / UTM zone 14N
14T_PL_1810.las	6343	NAD83(2011) / UTM zone 14N
14T_PL_1811.las	6343	NAD83(2011) / UTM zone 14N
14T_PL_1812.las	6343	NAD83(2011) / UTM zone 14N
14T_PL_1813.las	6343	NAD83(2011) / UTM zone 14N
14T_PL_1814.las	6343	NAD83(2011) / UTM zone 14N
14T_PL_1815.las	6343	NAD83(2011) / UTM zone 14N
14T_PL_1816.las	6343	NAD83(2011) / UTM zone 14N
14T_PL_1817.las	6343	NAD83(2011) / UTM zone 14N
14T_PL_1818.las	6343	NAD83(2011) / UTM zone 14N
14T_PL_1819.las	6343	NAD83(2011) / UTM zone 14N
14T_PL_1820.las	6343	NAD83(2011) / UTM zone 14N
14T_PL_1821.las	6343	NAD83(2011) / UTM zone 14N
14T_PL_1822.las	6343	NAD83(2011) / UTM zone 14N
14T_PL_1823.las	6343	NAD83(2011) / UTM zone 14N
14T_PL_1824.las	6343	NAD83(2011) / UTM zone 14N
14T_PL_1825.las	6343	NAD83(2011) / UTM zone 14N
14T_PL_1826.las	6343	NAD83(2011) / UTM zone 14N
14T_PL_1827.las	6343	NAD83(2011) / UTM zone 14N
14T_PL_1828.las	6343	NAD83(2011) / UTM zone 14N
14T_PL_1829.las	6343	NAD83(2011) / UTM zone 14N
14T_PL_1830.las	6343	NAD83(2011) / UTM zone 14N
14T_PL_1831.las	6343	NAD83(2011) / UTM zone 14N
14T_PL_1832.las	6343	NAD83(2011) / UTM zone 14N
14T_PL_1833.las	6343	NAD83(2011) / UTM zone 14N
14T_PL_1834.las	6343	NAD83(2011) / UTM zone 14N
14T_PL_1835.las	6343	NAD83(2011) / UTM zone 14N

DPH-5 Report on Coordinate Reference System (Tiled Data) - continued

File	EPSG Code	Coordinate Reference System
14T_PL_1836.las	6343	NAD83(2011) / UTM zone 14N
14T_PL_1837.las	6343	NAD83(2011) / UTM zone 14N
14T_PL_1838.las	6343	NAD83(2011) / UTM zone 14N
14T_PL_1839.las	6343	NAD83(2011) / UTM zone 14N
14T_PL_1840.las	6343	NAD83(2011) / UTM zone 14N
14T_PL_1841.las	6343	NAD83(2011) / UTM zone 14N
14T_PL_1842.las	6343	NAD83(2011) / UTM zone 14N
14T_PL_1843.las	6343	NAD83(2011) / UTM zone 14N
14T_PL_1844.las	6343	NAD83(2011) / UTM zone 14N
14T_PL_1900.las	6343	NAD83(2011) / UTM zone 14N
14T_PL_1901.las	6343	NAD83(2011) / UTM zone 14N
14T_PL_1902.las	6343	NAD83(2011) / UTM zone 14N
14T_PL_1903.las	6343	NAD83(2011) / UTM zone 14N
14T_PL_1904.las	6343	NAD83(2011) / UTM zone 14N
14T_PL_1905.las	6343	NAD83(2011) / UTM zone 14N
14T_PL_1906.las	6343	NAD83(2011) / UTM zone 14N
14T_PL_1907.las	6343	NAD83(2011) / UTM zone 14N
14T_PL_1908.las	6343	NAD83(2011) / UTM zone 14N
14T_PL_1909.las	6343	NAD83(2011) / UTM zone 14N
14T_PL_1910.las	6343	NAD83(2011) / UTM zone 14N
14T_PL_1911.las	6343	NAD83(2011) / UTM zone 14N
14T_PL_1912.las	6343	NAD83(2011) / UTM zone 14N
14T_PL_1913.las	6343	NAD83(2011) / UTM zone 14N
14T_PL_1914.las	6343	NAD83(2011) / UTM zone 14N
14T_PL_1915.las	6343	NAD83(2011) / UTM zone 14N
14T_PL_1916.las	6343	NAD83(2011) / UTM zone 14N
14T_PL_1917.las	6343	NAD83(2011) / UTM zone 14N
14T_PL_1918.las	6343	NAD83(2011) / UTM zone 14N
14T_PL_1919.las	6343	NAD83(2011) / UTM zone 14N
14T_PL_1920.las	6343	NAD83(2011) / UTM zone 14N
14T_PL_1921.las	6343	NAD83(2011) / UTM zone 14N
14T_PL_1922.las	6343	NAD83(2011) / UTM zone 14N

DPH-5 Report on Coordinate Reference System (Tiled Data) - continued

File	EPSG Code	Coordinate Reference System
14T_PL_1923.las	6343	NAD83(2011) / UTM zone 14N
14T_PL_1924.las	6343	NAD83(2011) / UTM zone 14N
14T_PL_1925.las	6343	NAD83(2011) / UTM zone 14N
14T_PL_1926.las	6343	NAD83(2011) / UTM zone 14N
14T_PL_1927.las	6343	NAD83(2011) / UTM zone 14N
14T_PL_1928.las	6343	NAD83(2011) / UTM zone 14N
14T_PL_1929.las	6343	NAD83(2011) / UTM zone 14N
14T_PL_1930.las	6343	NAD83(2011) / UTM zone 14N
14T_PL_1931.las	6343	NAD83(2011) / UTM zone 14N
14T_PL_1932.las	6343	NAD83(2011) / UTM zone 14N
14T_PL_1933.las	6343	NAD83(2011) / UTM zone 14N
14T_PL_1934.las	6343	NAD83(2011) / UTM zone 14N
14T_PL_1935.las	6343	NAD83(2011) / UTM zone 14N
14T_PL_1936.las	6343	NAD83(2011) / UTM zone 14N
14T_PL_1937.las	6343	NAD83(2011) / UTM zone 14N
14T_PL_1938.las	6343	NAD83(2011) / UTM zone 14N
14T_PL_1939.las	6343	NAD83(2011) / UTM zone 14N
14T_PL_1940.las	6343	NAD83(2011) / UTM zone 14N
14T_PL_1941.las	6343	NAD83(2011) / UTM zone 14N
14T_PL_1942.las	6343	NAD83(2011) / UTM zone 14N
14T_PL_1943.las	6343	NAD83(2011) / UTM zone 14N
14T_PL_1944.las	6343	NAD83(2011) / UTM zone 14N
14T_PL_1945.las	6343	NAD83(2011) / UTM zone 14N
14T_PL_2000.las	6343	NAD83(2011) / UTM zone 14N
14T_PL_2001.las	6343	NAD83(2011) / UTM zone 14N
14T_PL_2002.las	6343	NAD83(2011) / UTM zone 14N
14T_PL_2003.las	6343	NAD83(2011) / UTM zone 14N
14T_PL_2004.las	6343	NAD83(2011) / UTM zone 14N
14T_PL_2005.las	6343	NAD83(2011) / UTM zone 14N
14T_PL_2006.las	6343	NAD83(2011) / UTM zone 14N
14T_PL_2007.las	6343	NAD83(2011) / UTM zone 14N
14T_PL_2008.las	6343	NAD83(2011) / UTM zone 14N

DPH-5 Report on Coordinate Reference System (Tiled Data) - continued

File	EPSG Code	Coordinate Reference System
14T_PL_2009.las	6343	NAD83(2011) / UTM zone 14N
14T_PL_2010.las	6343	NAD83(2011) / UTM zone 14N
14T_PL_2011.las	6343	NAD83(2011) / UTM zone 14N
14T_PL_2012.las	6343	NAD83(2011) / UTM zone 14N
14T_PL_2013.las	6343	NAD83(2011) / UTM zone 14N
14T_PL_2014.las	6343	NAD83(2011) / UTM zone 14N
14T_PL_2015.las	6343	NAD83(2011) / UTM zone 14N
14T_PL_2016.las	6343	NAD83(2011) / UTM zone 14N
14T_PL_2017.las	6343	NAD83(2011) / UTM zone 14N
14T_PL_2018.las	6343	NAD83(2011) / UTM zone 14N
14T_PL_2019.las	6343	NAD83(2011) / UTM zone 14N
14T_PL_2020.las	6343	NAD83(2011) / UTM zone 14N
14T_PL_2021.las	6343	NAD83(2011) / UTM zone 14N
14T_PL_2022.las	6343	NAD83(2011) / UTM zone 14N
14T_PL_2023.las	6343	NAD83(2011) / UTM zone 14N
14T_PL_2024.las	6343	NAD83(2011) / UTM zone 14N
14T_PL_2025.las	6343	NAD83(2011) / UTM zone 14N
14T_PL_2026.las	6343	NAD83(2011) / UTM zone 14N
14T_PL_2027.las	6343	NAD83(2011) / UTM zone 14N
14T_PL_2028.las	6343	NAD83(2011) / UTM zone 14N
14T_PL_2029.las	6343	NAD83(2011) / UTM zone 14N
14T_PL_2030.las	6343	NAD83(2011) / UTM zone 14N
14T_PL_2031.las	6343	NAD83(2011) / UTM zone 14N
14T_PL_2032.las	6343	NAD83(2011) / UTM zone 14N
14T_PL_2033.las	6343	NAD83(2011) / UTM zone 14N
14T_PL_2034.las	6343	NAD83(2011) / UTM zone 14N
14T_PL_2035.las	6343	NAD83(2011) / UTM zone 14N
14T_PL_2036.las	6343	NAD83(2011) / UTM zone 14N
14T_PL_2037.las	6343	NAD83(2011) / UTM zone 14N
14T_PL_2038.las	6343	NAD83(2011) / UTM zone 14N
14T_PL_2039.las	6343	NAD83(2011) / UTM zone 14N
14T_PL_2040.las	6343	NAD83(2011) / UTM zone 14N

DPH-5 Report on Coordinate Reference System (Tiled Data) - continued

File	EPSG Code	Coordinate Reference System
14T_PL_2041.las	6343	NAD83(2011) / UTM zone 14N
14T_PL_2042.las	6343	NAD83(2011) / UTM zone 14N
14T_PL_2043.las	6343	NAD83(2011) / UTM zone 14N
14T_PL_2044.las	6343	NAD83(2011) / UTM zone 14N
14T_PL_2045.las	6343	NAD83(2011) / UTM zone 14N
14T_PL_2100.las	6343	NAD83(2011) / UTM zone 14N
14T_PL_2101.las	6343	NAD83(2011) / UTM zone 14N
14T_PL_2102.las	6343	NAD83(2011) / UTM zone 14N
14T_PL_2103.las	6343	NAD83(2011) / UTM zone 14N
14T_PL_2104.las	6343	NAD83(2011) / UTM zone 14N
14T_PL_2105.las	6343	NAD83(2011) / UTM zone 14N
14T_PL_2106.las	6343	NAD83(2011) / UTM zone 14N
14T_PL_2107.las	6343	NAD83(2011) / UTM zone 14N
14T_PL_2108.las	6343	NAD83(2011) / UTM zone 14N
14T_PL_2109.las	6343	NAD83(2011) / UTM zone 14N
14T_PL_2110.las	6343	NAD83(2011) / UTM zone 14N
14T_PL_2111.las	6343	NAD83(2011) / UTM zone 14N
14T_PL_2112.las	6343	NAD83(2011) / UTM zone 14N
14T_PL_2113.las	6343	NAD83(2011) / UTM zone 14N
14T_PL_2114.las	6343	NAD83(2011) / UTM zone 14N
14T_PL_2115.las	6343	NAD83(2011) / UTM zone 14N
14T_PL_2116.las	6343	NAD83(2011) / UTM zone 14N
14T_PL_2117.las	6343	NAD83(2011) / UTM zone 14N
14T_PL_2118.las	6343	NAD83(2011) / UTM zone 14N
14T_PL_2119.las	6343	NAD83(2011) / UTM zone 14N
14T_PL_2120.las	6343	NAD83(2011) / UTM zone 14N
14T_PL_2121.las	6343	NAD83(2011) / UTM zone 14N
14T_PL_2122.las	6343	NAD83(2011) / UTM zone 14N
14T_PL_2123.las	6343	NAD83(2011) / UTM zone 14N
14T_PL_2124.las	6343	NAD83(2011) / UTM zone 14N
14T_PL_2125.las	6343	NAD83(2011) / UTM zone 14N
14T_PL_2126.las	6343	NAD83(2011) / UTM zone 14N

DPH-5 Report on Coordinate Reference System (Tiled Data) - continued

File	EPSG Code	Coordinate Reference System
14T_PL_2127.las	6343	NAD83(2011) / UTM zone 14N
14T_PL_2128.las	6343	NAD83(2011) / UTM zone 14N
14T_PL_2129.las	6343	NAD83(2011) / UTM zone 14N
14T_PL_2130.las	6343	NAD83(2011) / UTM zone 14N
14T_PL_2131.las	6343	NAD83(2011) / UTM zone 14N
14T_PL_2132.las	6343	NAD83(2011) / UTM zone 14N
14T_PL_2133.las	6343	NAD83(2011) / UTM zone 14N
14T_PL_2134.las	6343	NAD83(2011) / UTM zone 14N
14T_PL_2135.las	6343	NAD83(2011) / UTM zone 14N
14T_PL_2136.las	6343	NAD83(2011) / UTM zone 14N
14T_PL_2137.las	6343	NAD83(2011) / UTM zone 14N
14T_PL_2138.las	6343	NAD83(2011) / UTM zone 14N
14T_PL_2139.las	6343	NAD83(2011) / UTM zone 14N
14T_PL_2140.las	6343	NAD83(2011) / UTM zone 14N
14T_PL_2141.las	6343	NAD83(2011) / UTM zone 14N
14T_PL_2142.las	6343	NAD83(2011) / UTM zone 14N
14T_PL_2143.las	6343	NAD83(2011) / UTM zone 14N
14T_PL_2144.las	6343	NAD83(2011) / UTM zone 14N
14T_PL_2145.las	6343	NAD83(2011) / UTM zone 14N
14T_PL_2200.las	6343	NAD83(2011) / UTM zone 14N
14T_PL_2201.las	6343	NAD83(2011) / UTM zone 14N
14T_PL_2202.las	6343	NAD83(2011) / UTM zone 14N
14T_PL_2203.las	6343	NAD83(2011) / UTM zone 14N
14T_PL_2204.las	6343	NAD83(2011) / UTM zone 14N
14T_PL_2205.las	6343	NAD83(2011) / UTM zone 14N
14T_PL_2206.las	6343	NAD83(2011) / UTM zone 14N
14T_PL_2207.las	6343	NAD83(2011) / UTM zone 14N
14T_PL_2208.las	6343	NAD83(2011) / UTM zone 14N
14T_PL_2209.las	6343	NAD83(2011) / UTM zone 14N
14T_PL_2210.las	6343	NAD83(2011) / UTM zone 14N
14T_PL_2211.las	6343	NAD83(2011) / UTM zone 14N
14T_PL_2212.las	6343	NAD83(2011) / UTM zone 14N

DPH-5 Report on Coordinate Reference System (Tiled Data) - continued

File	EPSG Code	Coordinate Reference System
14T_PL_2213.las	6343	NAD83(2011) / UTM zone 14N
14T_PL_2214.las	6343	NAD83(2011) / UTM zone 14N
14T_PL_2215.las	6343	NAD83(2011) / UTM zone 14N
14T_PL_2216.las	6343	NAD83(2011) / UTM zone 14N
14T_PL_2217.las	6343	NAD83(2011) / UTM zone 14N
14T_PL_2218.las	6343	NAD83(2011) / UTM zone 14N
14T_PL_2219.las	6343	NAD83(2011) / UTM zone 14N
14T_PL_2220.las	6343	NAD83(2011) / UTM zone 14N
14T_PL_2221.las	6343	NAD83(2011) / UTM zone 14N
14T_PL_2222.las	6343	NAD83(2011) / UTM zone 14N
14T_PL_2223.las	6343	NAD83(2011) / UTM zone 14N
14T_PL_2224.las	6343	NAD83(2011) / UTM zone 14N
14T_PL_2225.las	6343	NAD83(2011) / UTM zone 14N
14T_PL_2226.las	6343	NAD83(2011) / UTM zone 14N
14T_PL_2227.las	6343	NAD83(2011) / UTM zone 14N
14T_PL_2228.las	6343	NAD83(2011) / UTM zone 14N
14T_PL_2229.las	6343	NAD83(2011) / UTM zone 14N
14T_PL_2230.las	6343	NAD83(2011) / UTM zone 14N
14T_PL_2231.las	6343	NAD83(2011) / UTM zone 14N
14T_PL_2232.las	6343	NAD83(2011) / UTM zone 14N
14T_PL_2233.las	6343	NAD83(2011) / UTM zone 14N
14T_PL_2234.las	6343	NAD83(2011) / UTM zone 14N
14T_PL_2235.las	6343	NAD83(2011) / UTM zone 14N
14T_PL_2236.las	6343	NAD83(2011) / UTM zone 14N
14T_PL_2237.las	6343	NAD83(2011) / UTM zone 14N
14T_PL_2238.las	6343	NAD83(2011) / UTM zone 14N
14T_PL_2239.las	6343	NAD83(2011) / UTM zone 14N
14T_PL_2240.las	6343	NAD83(2011) / UTM zone 14N
14T_PL_2241.las	6343	NAD83(2011) / UTM zone 14N
14T_PL_2242.las	6343	NAD83(2011) / UTM zone 14N
14T_PL_2243.las	6343	NAD83(2011) / UTM zone 14N
14T_PL_2244.las	6343	NAD83(2011) / UTM zone 14N

DPH-5 Report on Coordinate Reference System (Tiled Data) - continued

File	EPSG Code	Coordinate Reference System
14T_PL_2245.las	6343	NAD83(2011) / UTM zone 14N
14T_PL_2300.las	6343	NAD83(2011) / UTM zone 14N
14T_PL_2301.las	6343	NAD83(2011) / UTM zone 14N
14T_PL_2302.las	6343	NAD83(2011) / UTM zone 14N
14T_PL_2303.las	6343	NAD83(2011) / UTM zone 14N
14T_PL_2304.las	6343	NAD83(2011) / UTM zone 14N
14T_PL_2305.las	6343	NAD83(2011) / UTM zone 14N
14T_PL_2306.las	6343	NAD83(2011) / UTM zone 14N
14T_PL_2307.las	6343	NAD83(2011) / UTM zone 14N
14T_PL_2308.las	6343	NAD83(2011) / UTM zone 14N
14T_PL_2309.las	6343	NAD83(2011) / UTM zone 14N
14T_PL_2310.las	6343	NAD83(2011) / UTM zone 14N
14T_PL_2311.las	6343	NAD83(2011) / UTM zone 14N
14T_PL_2312.las	6343	NAD83(2011) / UTM zone 14N
14T_PL_2313.las	6343	NAD83(2011) / UTM zone 14N
14T_PL_2314.las	6343	NAD83(2011) / UTM zone 14N
14T_PL_2315.las	6343	NAD83(2011) / UTM zone 14N
14T_PL_2316.las	6343	NAD83(2011) / UTM zone 14N
14T_PL_2317.las	6343	NAD83(2011) / UTM zone 14N
14T_PL_2318.las	6343	NAD83(2011) / UTM zone 14N
14T_PL_2319.las	6343	NAD83(2011) / UTM zone 14N
14T_PL_2320.las	6343	NAD83(2011) / UTM zone 14N
14T_PL_2321.las	6343	NAD83(2011) / UTM zone 14N
14T_PL_2322.las	6343	NAD83(2011) / UTM zone 14N
14T_PL_2323.las	6343	NAD83(2011) / UTM zone 14N
14T_PL_2324.las	6343	NAD83(2011) / UTM zone 14N
14T_PL_2325.las	6343	NAD83(2011) / UTM zone 14N
14T_PL_2326.las	6343	NAD83(2011) / UTM zone 14N
14T_PL_2327.las	6343	NAD83(2011) / UTM zone 14N
14T_PL_2328.las	6343	NAD83(2011) / UTM zone 14N
14T_PL_2329.las	6343	NAD83(2011) / UTM zone 14N
14T_PL_2330.las	6343	NAD83(2011) / UTM zone 14N

DPH-5 Report on Coordinate Reference System (Tiled Data) - continued

File	EPSG Code	Coordinate Reference System
14T_PL_2331.las	6343	NAD83(2011) / UTM zone 14N
14T_PL_2332.las	6343	NAD83(2011) / UTM zone 14N
14T_PL_2333.las	6343	NAD83(2011) / UTM zone 14N
14T_PL_2334.las	6343	NAD83(2011) / UTM zone 14N
14T_PL_2335.las	6343	NAD83(2011) / UTM zone 14N
14T_PL_2336.las	6343	NAD83(2011) / UTM zone 14N
14T_PL_2337.las	6343	NAD83(2011) / UTM zone 14N
14T_PL_2338.las	6343	NAD83(2011) / UTM zone 14N
14T_PL_2339.las	6343	NAD83(2011) / UTM zone 14N
14T_PL_2340.las	6343	NAD83(2011) / UTM zone 14N
14T_PL_2341.las	6343	NAD83(2011) / UTM zone 14N
14T_PL_2342.las	6343	NAD83(2011) / UTM zone 14N
14T_PL_2343.las	6343	NAD83(2011) / UTM zone 14N
14T_PL_2344.las	6343	NAD83(2011) / UTM zone 14N
14T_PL_2345.las	6343	NAD83(2011) / UTM zone 14N
14T_PL_2400.las	6343	NAD83(2011) / UTM zone 14N
14T_PL_2401.las	6343	NAD83(2011) / UTM zone 14N
14T_PL_2402.las	6343	NAD83(2011) / UTM zone 14N
14T_PL_2403.las	6343	NAD83(2011) / UTM zone 14N
14T_PL_2404.las	6343	NAD83(2011) / UTM zone 14N
14T_PL_2405.las	6343	NAD83(2011) / UTM zone 14N
14T_PL_2406.las	6343	NAD83(2011) / UTM zone 14N
14T_PL_2407.las	6343	NAD83(2011) / UTM zone 14N
14T_PL_2408.las	6343	NAD83(2011) / UTM zone 14N
14T_PL_2409.las	6343	NAD83(2011) / UTM zone 14N
14T_PL_2410.las	6343	NAD83(2011) / UTM zone 14N
14T_PL_2411.las	6343	NAD83(2011) / UTM zone 14N
14T_PL_2412.las	6343	NAD83(2011) / UTM zone 14N
14T_PL_2413.las	6343	NAD83(2011) / UTM zone 14N
14T_PL_2414.las	6343	NAD83(2011) / UTM zone 14N
14T_PL_2415.las	6343	NAD83(2011) / UTM zone 14N
14T_PL_2416.las	6343	NAD83(2011) / UTM zone 14N

DPH-5 Report on Coordinate Reference System (Tiled Data) - continued

File	EPSG Code	Coordinate Reference System
14T_PL_2417.las	6343	NAD83(2011) / UTM zone 14N
14T_PL_2418.las	6343	NAD83(2011) / UTM zone 14N
14T_PL_2419.las	6343	NAD83(2011) / UTM zone 14N
14T_PL_2420.las	6343	NAD83(2011) / UTM zone 14N
14T_PL_2421.las	6343	NAD83(2011) / UTM zone 14N
14T_PL_2422.las	6343	NAD83(2011) / UTM zone 14N
14T_PL_2423.las	6343	NAD83(2011) / UTM zone 14N
14T_PL_2424.las	6343	NAD83(2011) / UTM zone 14N
14T_PL_2425.las	6343	NAD83(2011) / UTM zone 14N
14T_PL_2426.las	6343	NAD83(2011) / UTM zone 14N
14T_PL_2427.las	6343	NAD83(2011) / UTM zone 14N
14T_PL_2428.las	6343	NAD83(2011) / UTM zone 14N
14T_PL_2429.las	6343	NAD83(2011) / UTM zone 14N
14T_PL_2430.las	6343	NAD83(2011) / UTM zone 14N
14T_PL_2431.las	6343	NAD83(2011) / UTM zone 14N
14T_PL_2432.las	6343	NAD83(2011) / UTM zone 14N
14T_PL_2433.las	6343	NAD83(2011) / UTM zone 14N
14T_PL_2434.las	6343	NAD83(2011) / UTM zone 14N
14T_PL_2435.las	6343	NAD83(2011) / UTM zone 14N
14T_PL_2436.las	6343	NAD83(2011) / UTM zone 14N
14T_PL_2437.las	6343	NAD83(2011) / UTM zone 14N
14T_PL_2438.las	6343	NAD83(2011) / UTM zone 14N
14T_PL_2439.las	6343	NAD83(2011) / UTM zone 14N
14T_PL_2440.las	6343	NAD83(2011) / UTM zone 14N
14T_PL_2441.las	6343	NAD83(2011) / UTM zone 14N
14T_PL_2442.las	6343	NAD83(2011) / UTM zone 14N
14T_PL_2443.las	6343	NAD83(2011) / UTM zone 14N
14T_PL_2444.las	6343	NAD83(2011) / UTM zone 14N
14T_PL_2445.las	6343	NAD83(2011) / UTM zone 14N
14T_PL_2500.las	6343	NAD83(2011) / UTM zone 14N
14T_PL_2501.las	6343	NAD83(2011) / UTM zone 14N
14T_PL_2502.las	6343	NAD83(2011) / UTM zone 14N

DPH-5 Report on Coordinate Reference System (Tiled Data) - continued

File	EPSG Code	Coordinate Reference System
14T_PL_2503.las	6343	NAD83(2011) / UTM zone 14N
14T_PL_2504.las	6343	NAD83(2011) / UTM zone 14N
14T_PL_2505.las	6343	NAD83(2011) / UTM zone 14N
14T_PL_2506.las	6343	NAD83(2011) / UTM zone 14N
14T_PL_2507.las	6343	NAD83(2011) / UTM zone 14N
14T_PL_2508.las	6343	NAD83(2011) / UTM zone 14N
14T_PL_2509.las	6343	NAD83(2011) / UTM zone 14N
14T_PL_2510.las	6343	NAD83(2011) / UTM zone 14N
14T_PL_2511.las	6343	NAD83(2011) / UTM zone 14N
14T_PL_2512.las	6343	NAD83(2011) / UTM zone 14N
14T_PL_2513.las	6343	NAD83(2011) / UTM zone 14N
14T_PL_2514.las	6343	NAD83(2011) / UTM zone 14N
14T_PL_2515.las	6343	NAD83(2011) / UTM zone 14N
14T_PL_2516.las	6343	NAD83(2011) / UTM zone 14N
14T_PL_2517.las	6343	NAD83(2011) / UTM zone 14N
14T_PL_2518.las	6343	NAD83(2011) / UTM zone 14N
14T_PL_2519.las	6343	NAD83(2011) / UTM zone 14N
14T_PL_2520.las	6343	NAD83(2011) / UTM zone 14N
14T_PL_2521.las	6343	NAD83(2011) / UTM zone 14N
14T_PL_2522.las	6343	NAD83(2011) / UTM zone 14N
14T_PL_2523.las	6343	NAD83(2011) / UTM zone 14N
14T_PL_2524.las	6343	NAD83(2011) / UTM zone 14N
14T_PL_2525.las	6343	NAD83(2011) / UTM zone 14N
14T_PL_2526.las	6343	NAD83(2011) / UTM zone 14N
14T_PL_2527.las	6343	NAD83(2011) / UTM zone 14N
14T_PL_2528.las	6343	NAD83(2011) / UTM zone 14N
14T_PL_2529.las	6343	NAD83(2011) / UTM zone 14N
14T_PL_2530.las	6343	NAD83(2011) / UTM zone 14N
14T_PL_2531.las	6343	NAD83(2011) / UTM zone 14N
14T_PL_2532.las	6343	NAD83(2011) / UTM zone 14N
14T_PL_2533.las	6343	NAD83(2011) / UTM zone 14N
14T_PL_2534.las	6343	NAD83(2011) / UTM zone 14N

DPH-5 Report on Coordinate Reference System (Tiled Data) - continued

File	EPSG Code	Coordinate Reference System
14T_PL_2535.las	6343	NAD83(2011) / UTM zone 14N
14T_PL_2536.las	6343	NAD83(2011) / UTM zone 14N
14T_PL_2537.las	6343	NAD83(2011) / UTM zone 14N
14T_PL_2538.las	6343	NAD83(2011) / UTM zone 14N
14T_PL_2539.las	6343	NAD83(2011) / UTM zone 14N
14T_PL_2540.las	6343	NAD83(2011) / UTM zone 14N
14T_PL_2541.las	6343	NAD83(2011) / UTM zone 14N
14T_PL_2542.las	6343	NAD83(2011) / UTM zone 14N
14T_PL_2543.las	6343	NAD83(2011) / UTM zone 14N
14T_PL_2544.las	6343	NAD83(2011) / UTM zone 14N
14T_PL_2545.las	6343	NAD83(2011) / UTM zone 14N
14T_PL_2600.las	6343	NAD83(2011) / UTM zone 14N
14T_PL_2601.las	6343	NAD83(2011) / UTM zone 14N
14T_PL_2602.las	6343	NAD83(2011) / UTM zone 14N
14T_PL_2603.las	6343	NAD83(2011) / UTM zone 14N
14T_PL_2604.las	6343	NAD83(2011) / UTM zone 14N
14T_PL_2605.las	6343	NAD83(2011) / UTM zone 14N
14T_PL_2606.las	6343	NAD83(2011) / UTM zone 14N
14T_PL_2607.las	6343	NAD83(2011) / UTM zone 14N
14T_PL_2608.las	6343	NAD83(2011) / UTM zone 14N
14T_PL_2609.las	6343	NAD83(2011) / UTM zone 14N
14T_PL_2610.las	6343	NAD83(2011) / UTM zone 14N
14T_PL_2611.las	6343	NAD83(2011) / UTM zone 14N
14T_PL_2612.las	6343	NAD83(2011) / UTM zone 14N
14T_PL_2613.las	6343	NAD83(2011) / UTM zone 14N
14T_PL_2614.las	6343	NAD83(2011) / UTM zone 14N
14T_PL_2615.las	6343	NAD83(2011) / UTM zone 14N
14T_PL_2616.las	6343	NAD83(2011) / UTM zone 14N
14T_PL_2617.las	6343	NAD83(2011) / UTM zone 14N
14T_PL_2618.las	6343	NAD83(2011) / UTM zone 14N
14T_PL_2619.las	6343	NAD83(2011) / UTM zone 14N
14T_PL_2620.las	6343	NAD83(2011) / UTM zone 14N

DPH-5 Report on Coordinate Reference System (Tiled Data) - continued

File	EPSG Code	Coordinate Reference System
14T_PL_2621.las	6343	NAD83(2011) / UTM zone 14N
14T_PL_2622.las	6343	NAD83(2011) / UTM zone 14N
14T_PL_2623.las	6343	NAD83(2011) / UTM zone 14N
14T_PL_2624.las	6343	NAD83(2011) / UTM zone 14N
14T_PL_2625.las	6343	NAD83(2011) / UTM zone 14N
14T_PL_2626.las	6343	NAD83(2011) / UTM zone 14N
14T_PL_2627.las	6343	NAD83(2011) / UTM zone 14N
14T_PL_2628.las	6343	NAD83(2011) / UTM zone 14N
14T_PL_2629.las	6343	NAD83(2011) / UTM zone 14N
14T_PL_2630.las	6343	NAD83(2011) / UTM zone 14N
14T_PL_2631.las	6343	NAD83(2011) / UTM zone 14N
14T_PL_2632.las	6343	NAD83(2011) / UTM zone 14N
14T_PL_2633.las	6343	NAD83(2011) / UTM zone 14N
14T_PL_2634.las	6343	NAD83(2011) / UTM zone 14N
14T_PL_2635.las	6343	NAD83(2011) / UTM zone 14N
14T_PL_2636.las	6343	NAD83(2011) / UTM zone 14N
14T_PL_2637.las	6343	NAD83(2011) / UTM zone 14N
14T_PL_2638.las	6343	NAD83(2011) / UTM zone 14N
14T_PL_2639.las	6343	NAD83(2011) / UTM zone 14N
14T_PL_2640.las	6343	NAD83(2011) / UTM zone 14N
14T_PL_2641.las	6343	NAD83(2011) / UTM zone 14N
14T_PL_2642.las	6343	NAD83(2011) / UTM zone 14N
14T_PL_2643.las	6343	NAD83(2011) / UTM zone 14N
14T_PL_2644.las	6343	NAD83(2011) / UTM zone 14N
14T_PL_2645.las	6343	NAD83(2011) / UTM zone 14N
14T_PL_2700.las	6343	NAD83(2011) / UTM zone 14N
14T_PL_2701.las	6343	NAD83(2011) / UTM zone 14N
14T_PL_2702.las	6343	NAD83(2011) / UTM zone 14N
14T_PL_2703.las	6343	NAD83(2011) / UTM zone 14N
14T_PL_2704.las	6343	NAD83(2011) / UTM zone 14N
14T_PL_2705.las	6343	NAD83(2011) / UTM zone 14N
14T_PL_2706.las	6343	NAD83(2011) / UTM zone 14N

DPH-5 Report on Coordinate Reference System (Tiled Data) - continued

File	EPSG Code	Coordinate Reference System
14T_PL_2707.las	6343	NAD83(2011) / UTM zone 14N
14T_PL_2708.las	6343	NAD83(2011) / UTM zone 14N
14T_PL_2709.las	6343	NAD83(2011) / UTM zone 14N
14T_PL_2710.las	6343	NAD83(2011) / UTM zone 14N
14T_PL_2711.las	6343	NAD83(2011) / UTM zone 14N
14T_PL_2712.las	6343	NAD83(2011) / UTM zone 14N
14T_PL_2713.las	6343	NAD83(2011) / UTM zone 14N
14T_PL_2714.las	6343	NAD83(2011) / UTM zone 14N
14T_PL_2715.las	6343	NAD83(2011) / UTM zone 14N
14T_PL_2716.las	6343	NAD83(2011) / UTM zone 14N
14T_PL_2717.las	6343	NAD83(2011) / UTM zone 14N
14T_PL_2718.las	6343	NAD83(2011) / UTM zone 14N
14T_PL_2719.las	6343	NAD83(2011) / UTM zone 14N
14T_PL_2720.las	6343	NAD83(2011) / UTM zone 14N
14T_PL_2721.las	6343	NAD83(2011) / UTM zone 14N
14T_PL_2722.las	6343	NAD83(2011) / UTM zone 14N
14T_PL_2723.las	6343	NAD83(2011) / UTM zone 14N
14T_PL_2724.las	6343	NAD83(2011) / UTM zone 14N
14T_PL_2725.las	6343	NAD83(2011) / UTM zone 14N
14T_PL_2726.las	6343	NAD83(2011) / UTM zone 14N
14T_PL_2727.las	6343	NAD83(2011) / UTM zone 14N
14T_PL_2728.las	6343	NAD83(2011) / UTM zone 14N
14T_PL_2729.las	6343	NAD83(2011) / UTM zone 14N
14T_PL_2730.las	6343	NAD83(2011) / UTM zone 14N
14T_PL_2731.las	6343	NAD83(2011) / UTM zone 14N
14T_PL_2732.las	6343	NAD83(2011) / UTM zone 14N
14T_PL_2733.las	6343	NAD83(2011) / UTM zone 14N
14T_PL_2734.las	6343	NAD83(2011) / UTM zone 14N
14T_PL_2735.las	6343	NAD83(2011) / UTM zone 14N
14T_PL_2736.las	6343	NAD83(2011) / UTM zone 14N
14T_PL_2737.las	6343	NAD83(2011) / UTM zone 14N
14T_PL_2738.las	6343	NAD83(2011) / UTM zone 14N

DPH-5 Report on Coordinate Reference System (Tiled Data) - continued

File	EPSG Code	Coordinate Reference System
14T_PL_2739.las	6343	NAD83(2011) / UTM zone 14N
14T_PL_2740.las	6343	NAD83(2011) / UTM zone 14N
14T_PL_2741.las	6343	NAD83(2011) / UTM zone 14N
14T_PL_2742.las	6343	NAD83(2011) / UTM zone 14N
14T_PL_2743.las	6343	NAD83(2011) / UTM zone 14N
14T_PL_2744.las	6343	NAD83(2011) / UTM zone 14N
14T_PL_2745.las	6343	NAD83(2011) / UTM zone 14N
14T_PL_2800.las	6343	NAD83(2011) / UTM zone 14N
14T_PL_2801.las	6343	NAD83(2011) / UTM zone 14N
14T_PL_2802.las	6343	NAD83(2011) / UTM zone 14N
14T_PL_2803.las	6343	NAD83(2011) / UTM zone 14N
14T_PL_2804.las	6343	NAD83(2011) / UTM zone 14N
14T_PL_2805.las	6343	NAD83(2011) / UTM zone 14N
14T_PL_2806.las	6343	NAD83(2011) / UTM zone 14N
14T_PL_2807.las	6343	NAD83(2011) / UTM zone 14N
14T_PL_2808.las	6343	NAD83(2011) / UTM zone 14N
14T_PL_2809.las	6343	NAD83(2011) / UTM zone 14N
14T_PL_2810.las	6343	NAD83(2011) / UTM zone 14N
14T_PL_2811.las	6343	NAD83(2011) / UTM zone 14N
14T_PL_2812.las	6343	NAD83(2011) / UTM zone 14N
14T_PL_2813.las	6343	NAD83(2011) / UTM zone 14N
14T_PL_2814.las	6343	NAD83(2011) / UTM zone 14N
14T_PL_2815.las	6343	NAD83(2011) / UTM zone 14N
14T_PL_2816.las	6343	NAD83(2011) / UTM zone 14N
14T_PL_2817.las	6343	NAD83(2011) / UTM zone 14N
14T_PL_2818.las	6343	NAD83(2011) / UTM zone 14N
14T_PL_2819.las	6343	NAD83(2011) / UTM zone 14N
14T_PL_2820.las	6343	NAD83(2011) / UTM zone 14N
14T_PL_2821.las	6343	NAD83(2011) / UTM zone 14N
14T_PL_2822.las	6343	NAD83(2011) / UTM zone 14N
14T_PL_2823.las	6343	NAD83(2011) / UTM zone 14N
14T_PL_2824.las	6343	NAD83(2011) / UTM zone 14N

DPH-5 Report on Coordinate Reference System (Tiled Data) - continued

File	EPSG Code	Coordinate Reference System
14T_PL_2825.las	6343	NAD83(2011) / UTM zone 14N
14T_PL_2826.las	6343	NAD83(2011) / UTM zone 14N
14T_PL_2827.las	6343	NAD83(2011) / UTM zone 14N
14T_PL_2828.las	6343	NAD83(2011) / UTM zone 14N
14T_PL_2829.las	6343	NAD83(2011) / UTM zone 14N
14T_PL_2830.las	6343	NAD83(2011) / UTM zone 14N
14T_PL_2831.las	6343	NAD83(2011) / UTM zone 14N
14T_PL_2832.las	6343	NAD83(2011) / UTM zone 14N
14T_PL_2833.las	6343	NAD83(2011) / UTM zone 14N
14T_PL_2834.las	6343	NAD83(2011) / UTM zone 14N
14T_PL_2835.las	6343	NAD83(2011) / UTM zone 14N
14T_PL_2836.las	6343	NAD83(2011) / UTM zone 14N
14T_PL_2837.las	6343	NAD83(2011) / UTM zone 14N
14T_PL_2838.las	6343	NAD83(2011) / UTM zone 14N
14T_PL_2839.las	6343	NAD83(2011) / UTM zone 14N
14T_PL_2840.las	6343	NAD83(2011) / UTM zone 14N
14T_PL_2841.las	6343	NAD83(2011) / UTM zone 14N
14T_PL_2842.las	6343	NAD83(2011) / UTM zone 14N
14T_PL_2843.las	6343	NAD83(2011) / UTM zone 14N
14T_PL_2844.las	6343	NAD83(2011) / UTM zone 14N
14T_PL_2845.las	6343	NAD83(2011) / UTM zone 14N
14T_PL_2900.las	6343	NAD83(2011) / UTM zone 14N
14T_PL_2901.las	6343	NAD83(2011) / UTM zone 14N
14T_PL_2902.las	6343	NAD83(2011) / UTM zone 14N
14T_PL_2903.las	6343	NAD83(2011) / UTM zone 14N
14T_PL_2904.las	6343	NAD83(2011) / UTM zone 14N
14T_PL_2905.las	6343	NAD83(2011) / UTM zone 14N
14T_PL_2906.las	6343	NAD83(2011) / UTM zone 14N
14T_PL_2907.las	6343	NAD83(2011) / UTM zone 14N
14T_PL_2908.las	6343	NAD83(2011) / UTM zone 14N
14T_PL_2909.las	6343	NAD83(2011) / UTM zone 14N
14T_PL_2910.las	6343	NAD83(2011) / UTM zone 14N

DPH-5 Report on Coordinate Reference System (Tiled Data) - continued

File	EPSG Code	Coordinate Reference System
14T_PL_2911.las	6343	NAD83(2011) / UTM zone 14N
14T_PL_2912.las	6343	NAD83(2011) / UTM zone 14N
14T_PL_2913.las	6343	NAD83(2011) / UTM zone 14N
14T_PL_2914.las	6343	NAD83(2011) / UTM zone 14N
14T_PL_2915.las	6343	NAD83(2011) / UTM zone 14N
14T_PL_2916.las	6343	NAD83(2011) / UTM zone 14N
14T_PL_2917.las	6343	NAD83(2011) / UTM zone 14N
14T_PL_2918.las	6343	NAD83(2011) / UTM zone 14N
14T_PL_2919.las	6343	NAD83(2011) / UTM zone 14N
14T_PL_2920.las	6343	NAD83(2011) / UTM zone 14N
14T_PL_2921.las	6343	NAD83(2011) / UTM zone 14N
14T_PL_2922.las	6343	NAD83(2011) / UTM zone 14N
14T_PL_2923.las	6343	NAD83(2011) / UTM zone 14N
14T_PL_2924.las	6343	NAD83(2011) / UTM zone 14N
14T_PL_2925.las	6343	NAD83(2011) / UTM zone 14N
14T_PL_2926.las	6343	NAD83(2011) / UTM zone 14N
14T_PL_2927.las	6343	NAD83(2011) / UTM zone 14N
14T_PL_2928.las	6343	NAD83(2011) / UTM zone 14N
14T_PL_2929.las	6343	NAD83(2011) / UTM zone 14N
14T_PL_2930.las	6343	NAD83(2011) / UTM zone 14N
14T_PL_2931.las	6343	NAD83(2011) / UTM zone 14N
14T_PL_2932.las	6343	NAD83(2011) / UTM zone 14N
14T_PL_2933.las	6343	NAD83(2011) / UTM zone 14N
14T_PL_2934.las	6343	NAD83(2011) / UTM zone 14N
14T_PL_2935.las	6343	NAD83(2011) / UTM zone 14N
14T_PL_2936.las	6343	NAD83(2011) / UTM zone 14N
14T_PL_2937.las	6343	NAD83(2011) / UTM zone 14N
14T_PL_2938.las	6343	NAD83(2011) / UTM zone 14N
14T_PL_2939.las	6343	NAD83(2011) / UTM zone 14N
14T_PL_2940.las	6343	NAD83(2011) / UTM zone 14N
14T_PL_2941.las	6343	NAD83(2011) / UTM zone 14N
14T_PL_2942.las	6343	NAD83(2011) / UTM zone 14N

DPH-5 Report on Coordinate Reference System (Tiled Data) - continued

File	EPSG Code	Coordinate Reference System
14T_PL_2943.las	6343	NAD83(2011) / UTM zone 14N
14T_PL_2944.las	6343	NAD83(2011) / UTM zone 14N
14T_PL_2945.las	6343	NAD83(2011) / UTM zone 14N
14T_PL_3000.las	6343	NAD83(2011) / UTM zone 14N
14T_PL_3001.las	6343	NAD83(2011) / UTM zone 14N
14T_PL_3002.las	6343	NAD83(2011) / UTM zone 14N
14T_PL_3003.las	6343	NAD83(2011) / UTM zone 14N
14T_PL_3004.las	6343	NAD83(2011) / UTM zone 14N
14T_PL_3005.las	6343	NAD83(2011) / UTM zone 14N
14T_PL_3006.las	6343	NAD83(2011) / UTM zone 14N
14T_PL_3007.las	6343	NAD83(2011) / UTM zone 14N
14T_PL_3008.las	6343	NAD83(2011) / UTM zone 14N
14T_PL_3009.las	6343	NAD83(2011) / UTM zone 14N
14T_PL_3010.las	6343	NAD83(2011) / UTM zone 14N
14T_PL_3011.las	6343	NAD83(2011) / UTM zone 14N
14T_PL_3012.las	6343	NAD83(2011) / UTM zone 14N
14T_PL_3013.las	6343	NAD83(2011) / UTM zone 14N
14T_PL_3014.las	6343	NAD83(2011) / UTM zone 14N
14T_PL_3015.las	6343	NAD83(2011) / UTM zone 14N
14T_PL_3016.las	6343	NAD83(2011) / UTM zone 14N
14T_PL_3017.las	6343	NAD83(2011) / UTM zone 14N
14T_PL_3018.las	6343	NAD83(2011) / UTM zone 14N
14T_PL_3019.las	6343	NAD83(2011) / UTM zone 14N
14T_PL_3020.las	6343	NAD83(2011) / UTM zone 14N
14T_PL_3021.las	6343	NAD83(2011) / UTM zone 14N
14T_PL_3022.las	6343	NAD83(2011) / UTM zone 14N
14T_PL_3023.las	6343	NAD83(2011) / UTM zone 14N
14T_PL_3024.las	6343	NAD83(2011) / UTM zone 14N
14T_PL_3025.las	6343	NAD83(2011) / UTM zone 14N
14T_PL_3026.las	6343	NAD83(2011) / UTM zone 14N
14T_PL_3027.las	6343	NAD83(2011) / UTM zone 14N
14T_PL_3028.las	6343	NAD83(2011) / UTM zone 14N

DPH-5 Report on Coordinate Reference System (Tiled Data) - continued

File	EPSG Code	Coordinate Reference System
14T_PL_3029.las	6343	NAD83(2011) / UTM zone 14N
14T_PL_3030.las	6343	NAD83(2011) / UTM zone 14N
14T_PL_3031.las	6343	NAD83(2011) / UTM zone 14N
14T_PL_3032.las	6343	NAD83(2011) / UTM zone 14N
14T_PL_3033.las	6343	NAD83(2011) / UTM zone 14N
14T_PL_3034.las	6343	NAD83(2011) / UTM zone 14N
14T_PL_3035.las	6343	NAD83(2011) / UTM zone 14N
14T_PL_3036.las	6343	NAD83(2011) / UTM zone 14N
14T_PL_3037.las	6343	NAD83(2011) / UTM zone 14N
14T_PL_3038.las	6343	NAD83(2011) / UTM zone 14N
14T_PL_3039.las	6343	NAD83(2011) / UTM zone 14N
14T_PL_3040.las	6343	NAD83(2011) / UTM zone 14N
14T_PL_3041.las	6343	NAD83(2011) / UTM zone 14N
14T_PL_3042.las	6343	NAD83(2011) / UTM zone 14N
14T_PL_3043.las	6343	NAD83(2011) / UTM zone 14N
14T_PL_3044.las	6343	NAD83(2011) / UTM zone 14N
14T_PL_3045.las	6343	NAD83(2011) / UTM zone 14N
14T_PL_3100.las	6343	NAD83(2011) / UTM zone 14N
14T_PL_3101.las	6343	NAD83(2011) / UTM zone 14N
14T_PL_3102.las	6343	NAD83(2011) / UTM zone 14N
14T_PL_3103.las	6343	NAD83(2011) / UTM zone 14N
14T_PL_3104.las	6343	NAD83(2011) / UTM zone 14N
14T_PL_3105.las	6343	NAD83(2011) / UTM zone 14N
14T_PL_3106.las	6343	NAD83(2011) / UTM zone 14N
14T_PL_3107.las	6343	NAD83(2011) / UTM zone 14N
14T_PL_3108.las	6343	NAD83(2011) / UTM zone 14N
14T_PL_3109.las	6343	NAD83(2011) / UTM zone 14N
14T_PL_3110.las	6343	NAD83(2011) / UTM zone 14N
14T_PL_3111.las	6343	NAD83(2011) / UTM zone 14N
14T_PL_3112.las	6343	NAD83(2011) / UTM zone 14N
14T_PL_3113.las	6343	NAD83(2011) / UTM zone 14N
14T_PL_3114.las	6343	NAD83(2011) / UTM zone 14N

DPH-5 Report on Coordinate Reference System (Tiled Data) - continued

File	EPSG Code	Coordinate Reference System
14T_PL_3115.las	6343	NAD83(2011) / UTM zone 14N
14T_PL_3116.las	6343	NAD83(2011) / UTM zone 14N
14T_PL_3117.las	6343	NAD83(2011) / UTM zone 14N
14T_PL_3118.las	6343	NAD83(2011) / UTM zone 14N
14T_PL_3119.las	6343	NAD83(2011) / UTM zone 14N
14T_PL_3120.las	6343	NAD83(2011) / UTM zone 14N
14T_PL_3121.las	6343	NAD83(2011) / UTM zone 14N
14T_PL_3122.las	6343	NAD83(2011) / UTM zone 14N
14T_PL_3123.las	6343	NAD83(2011) / UTM zone 14N
14T_PL_3124.las	6343	NAD83(2011) / UTM zone 14N
14T_PL_3125.las	6343	NAD83(2011) / UTM zone 14N
14T_PL_3126.las	6343	NAD83(2011) / UTM zone 14N
14T_PL_3127.las	6343	NAD83(2011) / UTM zone 14N
14T_PL_3128.las	6343	NAD83(2011) / UTM zone 14N
14T_PL_3129.las	6343	NAD83(2011) / UTM zone 14N
14T_PL_3130.las	6343	NAD83(2011) / UTM zone 14N
14T_PL_3131.las	6343	NAD83(2011) / UTM zone 14N
14T_PL_3132.las	6343	NAD83(2011) / UTM zone 14N
14T_PL_3133.las	6343	NAD83(2011) / UTM zone 14N
14T_PL_3134.las	6343	NAD83(2011) / UTM zone 14N
14T_PL_3135.las	6343	NAD83(2011) / UTM zone 14N
14T_PL_3136.las	6343	NAD83(2011) / UTM zone 14N
14T_PL_3137.las	6343	NAD83(2011) / UTM zone 14N
14T_PL_3138.las	6343	NAD83(2011) / UTM zone 14N
14T_PL_3139.las	6343	NAD83(2011) / UTM zone 14N
14T_PL_3140.las	6343	NAD83(2011) / UTM zone 14N
14T_PL_3141.las	6343	NAD83(2011) / UTM zone 14N
14T_PL_3142.las	6343	NAD83(2011) / UTM zone 14N
14T_PL_3143.las	6343	NAD83(2011) / UTM zone 14N
14T_PL_3144.las	6343	NAD83(2011) / UTM zone 14N
14T_PL_3145.las	6343	NAD83(2011) / UTM zone 14N
14T_PL_3200.las	6343	NAD83(2011) / UTM zone 14N

DPH-5 Report on Coordinate Reference System (Tiled Data) - continued

File	EPSG Code	Coordinate Reference System
14T_PL_3201.las	6343	NAD83(2011) / UTM zone 14N
14T_PL_3202.las	6343	NAD83(2011) / UTM zone 14N
14T_PL_3203.las	6343	NAD83(2011) / UTM zone 14N
14T_PL_3204.las	6343	NAD83(2011) / UTM zone 14N
14T_PL_3205.las	6343	NAD83(2011) / UTM zone 14N
14T_PL_3206.las	6343	NAD83(2011) / UTM zone 14N
14T_PL_3207.las	6343	NAD83(2011) / UTM zone 14N
14T_PL_3208.las	6343	NAD83(2011) / UTM zone 14N
14T_PL_3209.las	6343	NAD83(2011) / UTM zone 14N
14T_PL_3210.las	6343	NAD83(2011) / UTM zone 14N
14T_PL_3211.las	6343	NAD83(2011) / UTM zone 14N
14T_PL_3212.las	6343	NAD83(2011) / UTM zone 14N
14T_PL_3213.las	6343	NAD83(2011) / UTM zone 14N
14T_PL_3214.las	6343	NAD83(2011) / UTM zone 14N
14T_PL_3215.las	6343	NAD83(2011) / UTM zone 14N
14T_PL_3216.las	6343	NAD83(2011) / UTM zone 14N
14T_PL_3217.las	6343	NAD83(2011) / UTM zone 14N
14T_PL_3218.las	6343	NAD83(2011) / UTM zone 14N
14T_PL_3219.las	6343	NAD83(2011) / UTM zone 14N
14T_PL_3220.las	6343	NAD83(2011) / UTM zone 14N
14T_PL_3221.las	6343	NAD83(2011) / UTM zone 14N
14T_PL_3222.las	6343	NAD83(2011) / UTM zone 14N
14T_PL_3223.las	6343	NAD83(2011) / UTM zone 14N
14T_PL_3224.las	6343	NAD83(2011) / UTM zone 14N
14T_PL_3225.las	6343	NAD83(2011) / UTM zone 14N
14T_PL_3226.las	6343	NAD83(2011) / UTM zone 14N
14T_PL_3227.las	6343	NAD83(2011) / UTM zone 14N
14T_PL_3228.las	6343	NAD83(2011) / UTM zone 14N
14T_PL_3229.las	6343	NAD83(2011) / UTM zone 14N
14T_PL_3230.las	6343	NAD83(2011) / UTM zone 14N
14T_PL_3231.las	6343	NAD83(2011) / UTM zone 14N
14T_PL_3232.las	6343	NAD83(2011) / UTM zone 14N

DPH-5 Report on Coordinate Reference System (Tiled Data) - continued

File	EPSG Code	Coordinate Reference System
14T_PL_3233.las	6343	NAD83(2011) / UTM zone 14N
14T_PL_3234.las	6343	NAD83(2011) / UTM zone 14N
14T_PL_3235.las	6343	NAD83(2011) / UTM zone 14N
14T_PL_3236.las	6343	NAD83(2011) / UTM zone 14N
14T_PL_3237.las	6343	NAD83(2011) / UTM zone 14N
14T_PL_3238.las	6343	NAD83(2011) / UTM zone 14N
14T_PL_3239.las	6343	NAD83(2011) / UTM zone 14N
14T_PL_3240.las	6343	NAD83(2011) / UTM zone 14N
14T_PL_3241.las	6343	NAD83(2011) / UTM zone 14N
14T_PL_3242.las	6343	NAD83(2011) / UTM zone 14N
14T_PL_3243.las	6343	NAD83(2011) / UTM zone 14N
14T_PL_3244.las	6343	NAD83(2011) / UTM zone 14N
14T_PL_3245.las	6343	NAD83(2011) / UTM zone 14N
14T_PL_3300.las	6343	NAD83(2011) / UTM zone 14N
14T_PL_3301.las	6343	NAD83(2011) / UTM zone 14N
14T_PL_3302.las	6343	NAD83(2011) / UTM zone 14N
14T_PL_3303.las	6343	NAD83(2011) / UTM zone 14N
14T_PL_3304.las	6343	NAD83(2011) / UTM zone 14N
14T_PL_3305.las	6343	NAD83(2011) / UTM zone 14N
14T_PL_3306.las	6343	NAD83(2011) / UTM zone 14N
14T_PL_3307.las	6343	NAD83(2011) / UTM zone 14N
14T_PL_3308.las	6343	NAD83(2011) / UTM zone 14N
14T_PL_3309.las	6343	NAD83(2011) / UTM zone 14N
14T_PL_3310.las	6343	NAD83(2011) / UTM zone 14N
14T_PL_3311.las	6343	NAD83(2011) / UTM zone 14N
14T_PL_3312.las	6343	NAD83(2011) / UTM zone 14N
14T_PL_3313.las	6343	NAD83(2011) / UTM zone 14N
14T_PL_3314.las	6343	NAD83(2011) / UTM zone 14N
14T_PL_3315.las	6343	NAD83(2011) / UTM zone 14N
14T_PL_3316.las	6343	NAD83(2011) / UTM zone 14N
14T_PL_3317.las	6343	NAD83(2011) / UTM zone 14N
14T_PL_3318.las	6343	NAD83(2011) / UTM zone 14N

DPH-5 Report on Coordinate Reference System (Tiled Data) - continued

File	EPSG Code	Coordinate Reference System
14T_PL_3319.las	6343	NAD83(2011) / UTM zone 14N
14T_PL_3320.las	6343	NAD83(2011) / UTM zone 14N
14T_PL_3321.las	6343	NAD83(2011) / UTM zone 14N
14T_PL_3322.las	6343	NAD83(2011) / UTM zone 14N
14T_PL_3323.las	6343	NAD83(2011) / UTM zone 14N
14T_PL_3324.las	6343	NAD83(2011) / UTM zone 14N
14T_PL_3325.las	6343	NAD83(2011) / UTM zone 14N
14T_PL_3326.las	6343	NAD83(2011) / UTM zone 14N
14T_PL_3327.las	6343	NAD83(2011) / UTM zone 14N
14T_PL_3328.las	6343	NAD83(2011) / UTM zone 14N
14T_PL_3329.las	6343	NAD83(2011) / UTM zone 14N
14T_PL_3330.las	6343	NAD83(2011) / UTM zone 14N
14T_PL_3331.las	6343	NAD83(2011) / UTM zone 14N
14T_PL_3332.las	6343	NAD83(2011) / UTM zone 14N
14T_PL_3333.las	6343	NAD83(2011) / UTM zone 14N
14T_PL_3334.las	6343	NAD83(2011) / UTM zone 14N
14T_PL_3335.las	6343	NAD83(2011) / UTM zone 14N
14T_PL_3336.las	6343	NAD83(2011) / UTM zone 14N
14T_PL_3337.las	6343	NAD83(2011) / UTM zone 14N
14T_PL_3338.las	6343	NAD83(2011) / UTM zone 14N
14T_PL_3339.las	6343	NAD83(2011) / UTM zone 14N
14T_PL_3340.las	6343	NAD83(2011) / UTM zone 14N
14T_PL_3341.las	6343	NAD83(2011) / UTM zone 14N
14T_PL_3342.las	6343	NAD83(2011) / UTM zone 14N
14T_PL_3343.las	6343	NAD83(2011) / UTM zone 14N
14T_PL_3344.las	6343	NAD83(2011) / UTM zone 14N
14T_PL_3345.las	6343	NAD83(2011) / UTM zone 14N
14T_PL_3400.las	6343	NAD83(2011) / UTM zone 14N
14T_PL_3401.las	6343	NAD83(2011) / UTM zone 14N
14T_PL_3402.las	6343	NAD83(2011) / UTM zone 14N
14T_PL_3403.las	6343	NAD83(2011) / UTM zone 14N
14T_PL_3404.las	6343	NAD83(2011) / UTM zone 14N

DPH-5 Report on Coordinate Reference System (Tiled Data) - continued

File	EPSG Code	Coordinate Reference System
14T_PL_3405.las	6343	NAD83(2011) / UTM zone 14N
14T_PL_3406.las	6343	NAD83(2011) / UTM zone 14N
14T_PL_3407.las	6343	NAD83(2011) / UTM zone 14N
14T_PL_3408.las	6343	NAD83(2011) / UTM zone 14N
14T_PL_3409.las	6343	NAD83(2011) / UTM zone 14N
14T_PL_3410.las	6343	NAD83(2011) / UTM zone 14N
14T_PL_3411.las	6343	NAD83(2011) / UTM zone 14N
14T_PL_3412.las	6343	NAD83(2011) / UTM zone 14N
14T_PL_3413.las	6343	NAD83(2011) / UTM zone 14N
14T_PL_3414.las	6343	NAD83(2011) / UTM zone 14N
14T_PL_3415.las	6343	NAD83(2011) / UTM zone 14N
14T_PL_3416.las	6343	NAD83(2011) / UTM zone 14N
14T_PL_3417.las	6343	NAD83(2011) / UTM zone 14N
14T_PL_3418.las	6343	NAD83(2011) / UTM zone 14N
14T_PL_3419.las	6343	NAD83(2011) / UTM zone 14N
14T_PL_3420.las	6343	NAD83(2011) / UTM zone 14N
14T_PL_3421.las	6343	NAD83(2011) / UTM zone 14N
14T_PL_3422.las	6343	NAD83(2011) / UTM zone 14N
14T_PL_3423.las	6343	NAD83(2011) / UTM zone 14N
14T_PL_3424.las	6343	NAD83(2011) / UTM zone 14N
14T_PL_3425.las	6343	NAD83(2011) / UTM zone 14N
14T_PL_3426.las	6343	NAD83(2011) / UTM zone 14N
14T_PL_3427.las	6343	NAD83(2011) / UTM zone 14N
14T_PL_3428.las	6343	NAD83(2011) / UTM zone 14N
14T_PL_3429.las	6343	NAD83(2011) / UTM zone 14N
14T_PL_3430.las	6343	NAD83(2011) / UTM zone 14N
14T_PL_3431.las	6343	NAD83(2011) / UTM zone 14N
14T_PL_3432.las	6343	NAD83(2011) / UTM zone 14N
14T_PL_3433.las	6343	NAD83(2011) / UTM zone 14N
14T_PL_3434.las	6343	NAD83(2011) / UTM zone 14N
14T_PL_3435.las	6343	NAD83(2011) / UTM zone 14N
14T_PL_3436.las	6343	NAD83(2011) / UTM zone 14N

DPH-5 Report on Coordinate Reference System (Tiled Data) - continued

File	EPSG Code	Coordinate Reference System
14T_PL_3437.las	6343	NAD83(2011) / UTM zone 14N
14T_PL_3438.las	6343	NAD83(2011) / UTM zone 14N
14T_PL_3439.las	6343	NAD83(2011) / UTM zone 14N
14T_PL_3440.las	6343	NAD83(2011) / UTM zone 14N
14T_PL_3441.las	6343	NAD83(2011) / UTM zone 14N
14T_PL_3442.las	6343	NAD83(2011) / UTM zone 14N
14T_PL_3443.las	6343	NAD83(2011) / UTM zone 14N
14T_PL_3444.las	6343	NAD83(2011) / UTM zone 14N
14T_PL_3445.las	6343	NAD83(2011) / UTM zone 14N
14T_PL_3500.las	6343	NAD83(2011) / UTM zone 14N
14T_PL_3501.las	6343	NAD83(2011) / UTM zone 14N
14T_PL_3502.las	6343	NAD83(2011) / UTM zone 14N
14T_PL_3503.las	6343	NAD83(2011) / UTM zone 14N
14T_PL_3504.las	6343	NAD83(2011) / UTM zone 14N
14T_PL_3505.las	6343	NAD83(2011) / UTM zone 14N
14T_PL_3506.las	6343	NAD83(2011) / UTM zone 14N
14T_PL_3507.las	6343	NAD83(2011) / UTM zone 14N
14T_PL_3508.las	6343	NAD83(2011) / UTM zone 14N
14T_PL_3509.las	6343	NAD83(2011) / UTM zone 14N
14T_PL_3510.las	6343	NAD83(2011) / UTM zone 14N
14T_PL_3511.las	6343	NAD83(2011) / UTM zone 14N
14T_PL_3512.las	6343	NAD83(2011) / UTM zone 14N
14T_PL_3513.las	6343	NAD83(2011) / UTM zone 14N
14T_PL_3514.las	6343	NAD83(2011) / UTM zone 14N
14T_PL_3515.las	6343	NAD83(2011) / UTM zone 14N
14T_PL_3516.las	6343	NAD83(2011) / UTM zone 14N
14T_PL_3517.las	6343	NAD83(2011) / UTM zone 14N
14T_PL_3518.las	6343	NAD83(2011) / UTM zone 14N
14T_PL_3519.las	6343	NAD83(2011) / UTM zone 14N
14T_PL_3520.las	6343	NAD83(2011) / UTM zone 14N
14T_PL_3521.las	6343	NAD83(2011) / UTM zone 14N
14T_PL_3522.las	6343	NAD83(2011) / UTM zone 14N

DPH-5 Report on Coordinate Reference System (Tiled Data) - continued

File	EPSG Code	Coordinate Reference System
14T_PL_3523.las	6343	NAD83(2011) / UTM zone 14N
14T_PL_3524.las	6343	NAD83(2011) / UTM zone 14N
14T_PL_3525.las	6343	NAD83(2011) / UTM zone 14N
14T_PL_3526.las	6343	NAD83(2011) / UTM zone 14N
14T_PL_3527.las	6343	NAD83(2011) / UTM zone 14N
14T_PL_3528.las	6343	NAD83(2011) / UTM zone 14N
14T_PL_3529.las	6343	NAD83(2011) / UTM zone 14N
14T_PL_3530.las	6343	NAD83(2011) / UTM zone 14N
14T_PL_3531.las	6343	NAD83(2011) / UTM zone 14N
14T_PL_3532.las	6343	NAD83(2011) / UTM zone 14N
14T_PL_3533.las	6343	NAD83(2011) / UTM zone 14N
14T_PL_3534.las	6343	NAD83(2011) / UTM zone 14N
14T_PL_3535.las	6343	NAD83(2011) / UTM zone 14N
14T_PL_3536.las	6343	NAD83(2011) / UTM zone 14N
14T_PL_3537.las	6343	NAD83(2011) / UTM zone 14N
14T_PL_3538.las	6343	NAD83(2011) / UTM zone 14N
14T_PL_3539.las	6343	NAD83(2011) / UTM zone 14N
14T_PL_3540.las	6343	NAD83(2011) / UTM zone 14N
14T_PL_3541.las	6343	NAD83(2011) / UTM zone 14N
14T_PL_3542.las	6343	NAD83(2011) / UTM zone 14N
14T_PL_3543.las	6343	NAD83(2011) / UTM zone 14N
14T_PL_3544.las	6343	NAD83(2011) / UTM zone 14N
14T_PL_3545.las	6343	NAD83(2011) / UTM zone 14N
14T_PL_3600.las	6343	NAD83(2011) / UTM zone 14N
14T_PL_3601.las	6343	NAD83(2011) / UTM zone 14N
14T_PL_3602.las	6343	NAD83(2011) / UTM zone 14N
14T_PL_3603.las	6343	NAD83(2011) / UTM zone 14N
14T_PL_3604.las	6343	NAD83(2011) / UTM zone 14N
14T_PL_3605.las	6343	NAD83(2011) / UTM zone 14N
14T_PL_3606.las	6343	NAD83(2011) / UTM zone 14N
14T_PL_3607.las	6343	NAD83(2011) / UTM zone 14N
14T_PL_3608.las	6343	NAD83(2011) / UTM zone 14N

DPH-5 Report on Coordinate Reference System (Tiled Data) - continued

File	EPSG Code	Coordinate Reference System
14T_PL_3609.las	6343	NAD83(2011) / UTM zone 14N
14T_PL_3610.las	6343	NAD83(2011) / UTM zone 14N
14T_PL_3611.las	6343	NAD83(2011) / UTM zone 14N
14T_PL_3612.las	6343	NAD83(2011) / UTM zone 14N
14T_PL_3613.las	6343	NAD83(2011) / UTM zone 14N
14T_PL_3614.las	6343	NAD83(2011) / UTM zone 14N
14T_PL_3615.las	6343	NAD83(2011) / UTM zone 14N
14T_PL_3616.las	6343	NAD83(2011) / UTM zone 14N
14T_PL_3617.las	6343	NAD83(2011) / UTM zone 14N
14T_PL_3618.las	6343	NAD83(2011) / UTM zone 14N
14T_PL_3619.las	6343	NAD83(2011) / UTM zone 14N
14T_PL_3620.las	6343	NAD83(2011) / UTM zone 14N
14T_PL_3621.las	6343	NAD83(2011) / UTM zone 14N
14T_PL_3622.las	6343	NAD83(2011) / UTM zone 14N
14T_PL_3623.las	6343	NAD83(2011) / UTM zone 14N
14T_PL_3624.las	6343	NAD83(2011) / UTM zone 14N
14T_PL_3625.las	6343	NAD83(2011) / UTM zone 14N
14T_PL_3626.las	6343	NAD83(2011) / UTM zone 14N
14T_PL_3627.las	6343	NAD83(2011) / UTM zone 14N
14T_PL_3628.las	6343	NAD83(2011) / UTM zone 14N
14T_PL_3629.las	6343	NAD83(2011) / UTM zone 14N
14T_PL_3630.las	6343	NAD83(2011) / UTM zone 14N
14T_PL_3631.las	6343	NAD83(2011) / UTM zone 14N
14T_PL_3632.las	6343	NAD83(2011) / UTM zone 14N
14T_PL_3633.las	6343	NAD83(2011) / UTM zone 14N
14T_PL_3634.las	6343	NAD83(2011) / UTM zone 14N
14T_PL_3635.las	6343	NAD83(2011) / UTM zone 14N
14T_PL_3636.las	6343	NAD83(2011) / UTM zone 14N
14T_PL_3637.las	6343	NAD83(2011) / UTM zone 14N
14T_PL_3638.las	6343	NAD83(2011) / UTM zone 14N
14T_PL_3639.las	6343	NAD83(2011) / UTM zone 14N
14T_PL_3640.las	6343	NAD83(2011) / UTM zone 14N

DPH-5 Report on Coordinate Reference System (Tiled Data) - continued

File	EPSG Code	Coordinate Reference System
14T_PL_3641.las	6343	NAD83(2011) / UTM zone 14N
14T_PL_3642.las	6343	NAD83(2011) / UTM zone 14N
14T_PL_3643.las	6343	NAD83(2011) / UTM zone 14N
14T_PL_3644.las	6343	NAD83(2011) / UTM zone 14N
14T_PL_3645.las	6343	NAD83(2011) / UTM zone 14N
14T_PL_3700.las	6343	NAD83(2011) / UTM zone 14N
14T_PL_3701.las	6343	NAD83(2011) / UTM zone 14N
14T_PL_3702.las	6343	NAD83(2011) / UTM zone 14N
14T_PL_3703.las	6343	NAD83(2011) / UTM zone 14N
14T_PL_3704.las	6343	NAD83(2011) / UTM zone 14N
14T_PL_3705.las	6343	NAD83(2011) / UTM zone 14N
14T_PL_3706.las	6343	NAD83(2011) / UTM zone 14N
14T_PL_3707.las	6343	NAD83(2011) / UTM zone 14N
14T_PL_3708.las	6343	NAD83(2011) / UTM zone 14N
14T_PL_3709.las	6343	NAD83(2011) / UTM zone 14N
14T_PL_3710.las	6343	NAD83(2011) / UTM zone 14N
14T_PL_3711.las	6343	NAD83(2011) / UTM zone 14N
14T_PL_3712.las	6343	NAD83(2011) / UTM zone 14N
14T_PL_3713.las	6343	NAD83(2011) / UTM zone 14N
14T_PL_3714.las	6343	NAD83(2011) / UTM zone 14N
14T_PL_3715.las	6343	NAD83(2011) / UTM zone 14N
14T_PL_3716.las	6343	NAD83(2011) / UTM zone 14N
14T_PL_3717.las	6343	NAD83(2011) / UTM zone 14N
14T_PL_3718.las	6343	NAD83(2011) / UTM zone 14N
14T_PL_3719.las	6343	NAD83(2011) / UTM zone 14N
14T_PL_3720.las	6343	NAD83(2011) / UTM zone 14N
14T_PL_3721.las	6343	NAD83(2011) / UTM zone 14N
14T_PL_3722.las	6343	NAD83(2011) / UTM zone 14N
14T_PL_3723.las	6343	NAD83(2011) / UTM zone 14N
14T_PL_3724.las	6343	NAD83(2011) / UTM zone 14N
14T_PL_3725.las	6343	NAD83(2011) / UTM zone 14N
14T_PL_3726.las	6343	NAD83(2011) / UTM zone 14N

DPH-5 Report on Coordinate Reference System (Tiled Data) - continued

File	EPSG Code	Coordinate Reference System
14T_PL_3727.las	6343	NAD83(2011) / UTM zone 14N
14T_PL_3728.las	6343	NAD83(2011) / UTM zone 14N
14T_PL_3729.las	6343	NAD83(2011) / UTM zone 14N
14T_PL_3730.las	6343	NAD83(2011) / UTM zone 14N
14T_PL_3731.las	6343	NAD83(2011) / UTM zone 14N
14T_PL_3732.las	6343	NAD83(2011) / UTM zone 14N
14T_PL_3733.las	6343	NAD83(2011) / UTM zone 14N
14T_PL_3734.las	6343	NAD83(2011) / UTM zone 14N
14T_PL_3735.las	6343	NAD83(2011) / UTM zone 14N
14T_PL_3736.las	6343	NAD83(2011) / UTM zone 14N
14T_PL_3737.las	6343	NAD83(2011) / UTM zone 14N
14T_PL_3738.las	6343	NAD83(2011) / UTM zone 14N
14T_PL_3739.las	6343	NAD83(2011) / UTM zone 14N
14T_PL_3740.las	6343	NAD83(2011) / UTM zone 14N
14T_PL_3741.las	6343	NAD83(2011) / UTM zone 14N
14T_PL_3742.las	6343	NAD83(2011) / UTM zone 14N
14T_PL_3743.las	6343	NAD83(2011) / UTM zone 14N
14T_PL_3744.las	6343	NAD83(2011) / UTM zone 14N
14T_PL_3745.las	6343	NAD83(2011) / UTM zone 14N
14T_PL_3800.las	6343	NAD83(2011) / UTM zone 14N
14T_PL_3801.las	6343	NAD83(2011) / UTM zone 14N
14T_PL_3802.las	6343	NAD83(2011) / UTM zone 14N
14T_PL_3803.las	6343	NAD83(2011) / UTM zone 14N
14T_PL_3804.las	6343	NAD83(2011) / UTM zone 14N
14T_PL_3805.las	6343	NAD83(2011) / UTM zone 14N
14T_PL_3806.las	6343	NAD83(2011) / UTM zone 14N
14T_PL_3807.las	6343	NAD83(2011) / UTM zone 14N
14T_PL_3808.las	6343	NAD83(2011) / UTM zone 14N
14T_PL_3809.las	6343	NAD83(2011) / UTM zone 14N
14T_PL_3810.las	6343	NAD83(2011) / UTM zone 14N
14T_PL_3811.las	6343	NAD83(2011) / UTM zone 14N
14T_PL_3812.las	6343	NAD83(2011) / UTM zone 14N

DPH-5 Report on Coordinate Reference System (Tiled Data) - continued

File	EPSG Code	Coordinate Reference System
14T_PL_3813.las	6343	NAD83(2011) / UTM zone 14N
14T_PL_3814.las	6343	NAD83(2011) / UTM zone 14N
14T_PL_3815.las	6343	NAD83(2011) / UTM zone 14N
14T_PL_3816.las	6343	NAD83(2011) / UTM zone 14N
14T_PL_3817.las	6343	NAD83(2011) / UTM zone 14N
14T_PL_3818.las	6343	NAD83(2011) / UTM zone 14N
14T_PL_3819.las	6343	NAD83(2011) / UTM zone 14N
14T_PL_3820.las	6343	NAD83(2011) / UTM zone 14N
14T_PL_3821.las	6343	NAD83(2011) / UTM zone 14N
14T_PL_3822.las	6343	NAD83(2011) / UTM zone 14N
14T_PL_3823.las	6343	NAD83(2011) / UTM zone 14N
14T_PL_3824.las	6343	NAD83(2011) / UTM zone 14N
14T_PL_3825.las	6343	NAD83(2011) / UTM zone 14N
14T_PL_3826.las	6343	NAD83(2011) / UTM zone 14N
14T_PL_3827.las	6343	NAD83(2011) / UTM zone 14N
14T_PL_3828.las	6343	NAD83(2011) / UTM zone 14N
14T_PL_3829.las	6343	NAD83(2011) / UTM zone 14N
14T_PL_3830.las	6343	NAD83(2011) / UTM zone 14N
14T_PL_3831.las	6343	NAD83(2011) / UTM zone 14N
14T_PL_3832.las	6343	NAD83(2011) / UTM zone 14N
14T_PL_3833.las	6343	NAD83(2011) / UTM zone 14N
14T_PL_3834.las	6343	NAD83(2011) / UTM zone 14N
14T_PL_3835.las	6343	NAD83(2011) / UTM zone 14N
14T_PL_3836.las	6343	NAD83(2011) / UTM zone 14N
14T_PL_3837.las	6343	NAD83(2011) / UTM zone 14N
14T_PL_3838.las	6343	NAD83(2011) / UTM zone 14N
14T_PL_3839.las	6343	NAD83(2011) / UTM zone 14N
14T_PL_3840.las	6343	NAD83(2011) / UTM zone 14N
14T_PL_3841.las	6343	NAD83(2011) / UTM zone 14N
14T_PL_3842.las	6343	NAD83(2011) / UTM zone 14N
14T_PL_3843.las	6343	NAD83(2011) / UTM zone 14N
14T_PL_3844.las	6343	NAD83(2011) / UTM zone 14N

DPH-5 Report on Coordinate Reference System (Tiled Data) - continued

File	EPSG Code	Coordinate Reference System
14T_PL_3845.las	6343	NAD83(2011) / UTM zone 14N
14T_PL_3900.las	6343	NAD83(2011) / UTM zone 14N
14T_PL_3901.las	6343	NAD83(2011) / UTM zone 14N
14T_PL_3902.las	6343	NAD83(2011) / UTM zone 14N
14T_PL_3903.las	6343	NAD83(2011) / UTM zone 14N
14T_PL_3904.las	6343	NAD83(2011) / UTM zone 14N
14T_PL_3905.las	6343	NAD83(2011) / UTM zone 14N
14T_PL_3906.las	6343	NAD83(2011) / UTM zone 14N
14T_PL_3907.las	6343	NAD83(2011) / UTM zone 14N
14T_PL_3908.las	6343	NAD83(2011) / UTM zone 14N
14T_PL_3909.las	6343	NAD83(2011) / UTM zone 14N
14T_PL_3910.las	6343	NAD83(2011) / UTM zone 14N
14T_PL_3911.las	6343	NAD83(2011) / UTM zone 14N
14T_PL_3912.las	6343	NAD83(2011) / UTM zone 14N
14T_PL_3913.las	6343	NAD83(2011) / UTM zone 14N
14T_PL_3914.las	6343	NAD83(2011) / UTM zone 14N
14T_PL_3915.las	6343	NAD83(2011) / UTM zone 14N
14T_PL_3916.las	6343	NAD83(2011) / UTM zone 14N
14T_PL_3917.las	6343	NAD83(2011) / UTM zone 14N
14T_PL_3918.las	6343	NAD83(2011) / UTM zone 14N
14T_PL_3919.las	6343	NAD83(2011) / UTM zone 14N
14T_PL_3920.las	6343	NAD83(2011) / UTM zone 14N
14T_PL_3921.las	6343	NAD83(2011) / UTM zone 14N
14T_PL_3922.las	6343	NAD83(2011) / UTM zone 14N
14T_PL_3923.las	6343	NAD83(2011) / UTM zone 14N
14T_PL_3924.las	6343	NAD83(2011) / UTM zone 14N
14T_PL_3925.las	6343	NAD83(2011) / UTM zone 14N
14T_PL_3926.las	6343	NAD83(2011) / UTM zone 14N
14T_PL_3927.las	6343	NAD83(2011) / UTM zone 14N
14T_PL_3928.las	6343	NAD83(2011) / UTM zone 14N
14T_PL_3929.las	6343	NAD83(2011) / UTM zone 14N
14T_PL_3930.las	6343	NAD83(2011) / UTM zone 14N

DPH-5 Report on Coordinate Reference System (Tiled Data) - continued

File	EPSG Code	Coordinate Reference System
14T_PL_3931.las	6343	NAD83(2011) / UTM zone 14N
14T_PL_3932.las	6343	NAD83(2011) / UTM zone 14N
14T_PL_3933.las	6343	NAD83(2011) / UTM zone 14N
14T_PL_3934.las	6343	NAD83(2011) / UTM zone 14N
14T_PL_3935.las	6343	NAD83(2011) / UTM zone 14N
14T_PL_3936.las	6343	NAD83(2011) / UTM zone 14N
14T_PL_3937.las	6343	NAD83(2011) / UTM zone 14N
14T_PL_3938.las	6343	NAD83(2011) / UTM zone 14N
14T_PL_3939.las	6343	NAD83(2011) / UTM zone 14N
14T_PL_3940.las	6343	NAD83(2011) / UTM zone 14N
14T_PL_3941.las	6343	NAD83(2011) / UTM zone 14N
14T_PL_3942.las	6343	NAD83(2011) / UTM zone 14N
14T_PL_3943.las	6343	NAD83(2011) / UTM zone 14N
14T_PL_3944.las	6343	NAD83(2011) / UTM zone 14N
14T_PL_3945.las	6343	NAD83(2011) / UTM zone 14N
14T_PL_4000.las	6343	NAD83(2011) / UTM zone 14N
14T_PL_4001.las	6343	NAD83(2011) / UTM zone 14N
14T_PL_4002.las	6343	NAD83(2011) / UTM zone 14N
14T_PL_4003.las	6343	NAD83(2011) / UTM zone 14N
14T_PL_4004.las	6343	NAD83(2011) / UTM zone 14N
14T_PL_4005.las	6343	NAD83(2011) / UTM zone 14N
14T_PL_4006.las	6343	NAD83(2011) / UTM zone 14N
14T_PL_4007.las	6343	NAD83(2011) / UTM zone 14N
14T_PL_4008.las	6343	NAD83(2011) / UTM zone 14N
14T_PL_4009.las	6343	NAD83(2011) / UTM zone 14N
14T_PL_4010.las	6343	NAD83(2011) / UTM zone 14N
14T_PL_4011.las	6343	NAD83(2011) / UTM zone 14N
14T_PL_4012.las	6343	NAD83(2011) / UTM zone 14N
14T_PL_4013.las	6343	NAD83(2011) / UTM zone 14N
14T_PL_4014.las	6343	NAD83(2011) / UTM zone 14N
14T_PL_4015.las	6343	NAD83(2011) / UTM zone 14N
14T_PL_4016.las	6343	NAD83(2011) / UTM zone 14N

DPH-5 Report on Coordinate Reference System (Tiled Data) - continued

File	EPSG Code	Coordinate Reference System
14T_PL_4017.las	6343	NAD83(2011) / UTM zone 14N
14T_PL_4018.las	6343	NAD83(2011) / UTM zone 14N
14T_PL_4019.las	6343	NAD83(2011) / UTM zone 14N
14T_PL_4020.las	6343	NAD83(2011) / UTM zone 14N
14T_PL_4021.las	6343	NAD83(2011) / UTM zone 14N
14T_PL_4022.las	6343	NAD83(2011) / UTM zone 14N
14T_PL_4023.las	6343	NAD83(2011) / UTM zone 14N
14T_PL_4024.las	6343	NAD83(2011) / UTM zone 14N
14T_PL_4025.las	6343	NAD83(2011) / UTM zone 14N
14T_PL_4026.las	6343	NAD83(2011) / UTM zone 14N
14T_PL_4027.las	6343	NAD83(2011) / UTM zone 14N
14T_PL_4028.las	6343	NAD83(2011) / UTM zone 14N
14T_PL_4029.las	6343	NAD83(2011) / UTM zone 14N
14T_PL_4030.las	6343	NAD83(2011) / UTM zone 14N
14T_PL_4031.las	6343	NAD83(2011) / UTM zone 14N
14T_PL_4032.las	6343	NAD83(2011) / UTM zone 14N
14T_PL_4033.las	6343	NAD83(2011) / UTM zone 14N
14T_PL_4034.las	6343	NAD83(2011) / UTM zone 14N
14T_PL_4035.las	6343	NAD83(2011) / UTM zone 14N
14T_PL_4036.las	6343	NAD83(2011) / UTM zone 14N
14T_PL_4037.las	6343	NAD83(2011) / UTM zone 14N
14T_PL_4038.las	6343	NAD83(2011) / UTM zone 14N
14T_PL_4039.las	6343	NAD83(2011) / UTM zone 14N
14T_PL_4040.las	6343	NAD83(2011) / UTM zone 14N
14T_PL_4041.las	6343	NAD83(2011) / UTM zone 14N
14T_PL_4042.las	6343	NAD83(2011) / UTM zone 14N
14T_PL_4043.las	6343	NAD83(2011) / UTM zone 14N
14T_PL_4044.las	6343	NAD83(2011) / UTM zone 14N
14T_PL_4045.las	6343	NAD83(2011) / UTM zone 14N
14T_PL_4100.las	6343	NAD83(2011) / UTM zone 14N
14T_PL_4101.las	6343	NAD83(2011) / UTM zone 14N
14T_PL_4102.las	6343	NAD83(2011) / UTM zone 14N

DPH-5 Report on Coordinate Reference System (Tiled Data) - continued

File	EPSG Code	Coordinate Reference System
14T_PL_4103.las	6343	NAD83(2011) / UTM zone 14N
14T_PL_4104.las	6343	NAD83(2011) / UTM zone 14N
14T_PL_4105.las	6343	NAD83(2011) / UTM zone 14N
14T_PL_4106.las	6343	NAD83(2011) / UTM zone 14N
14T_PL_4107.las	6343	NAD83(2011) / UTM zone 14N
14T_PL_4108.las	6343	NAD83(2011) / UTM zone 14N
14T_PL_4109.las	6343	NAD83(2011) / UTM zone 14N
14T_PL_4110.las	6343	NAD83(2011) / UTM zone 14N
14T_PL_4111.las	6343	NAD83(2011) / UTM zone 14N
14T_PL_4112.las	6343	NAD83(2011) / UTM zone 14N
14T_PL_4113.las	6343	NAD83(2011) / UTM zone 14N
14T_PL_4114.las	6343	NAD83(2011) / UTM zone 14N
14T_PL_4115.las	6343	NAD83(2011) / UTM zone 14N
14T_PL_4116.las	6343	NAD83(2011) / UTM zone 14N
14T_PL_4117.las	6343	NAD83(2011) / UTM zone 14N
14T_PL_4118.las	6343	NAD83(2011) / UTM zone 14N
14T_PL_4119.las	6343	NAD83(2011) / UTM zone 14N
14T_PL_4120.las	6343	NAD83(2011) / UTM zone 14N
14T_PL_4121.las	6343	NAD83(2011) / UTM zone 14N
14T_PL_4122.las	6343	NAD83(2011) / UTM zone 14N
14T_PL_4123.las	6343	NAD83(2011) / UTM zone 14N
14T_PL_4124.las	6343	NAD83(2011) / UTM zone 14N
14T_PL_4125.las	6343	NAD83(2011) / UTM zone 14N
14T_PL_4126.las	6343	NAD83(2011) / UTM zone 14N
14T_PL_4127.las	6343	NAD83(2011) / UTM zone 14N
14T_PL_4128.las	6343	NAD83(2011) / UTM zone 14N
14T_PL_4129.las	6343	NAD83(2011) / UTM zone 14N
14T_PL_4130.las	6343	NAD83(2011) / UTM zone 14N
14T_PL_4131.las	6343	NAD83(2011) / UTM zone 14N
14T_PL_4132.las	6343	NAD83(2011) / UTM zone 14N
14T_PL_4133.las	6343	NAD83(2011) / UTM zone 14N
14T_PL_4134.las	6343	NAD83(2011) / UTM zone 14N

DPH-5 Report on Coordinate Reference System (Tiled Data) - continued

File	EPSG Code	Coordinate Reference System
14T_PL_4135.las	6343	NAD83(2011) / UTM zone 14N
14T_PL_4136.las	6343	NAD83(2011) / UTM zone 14N
14T_PL_4137.las	6343	NAD83(2011) / UTM zone 14N
14T_PL_4138.las	6343	NAD83(2011) / UTM zone 14N
14T_PL_4139.las	6343	NAD83(2011) / UTM zone 14N
14T_PL_4140.las	6343	NAD83(2011) / UTM zone 14N
14T_PL_4141.las	6343	NAD83(2011) / UTM zone 14N
14T_PL_4142.las	6343	NAD83(2011) / UTM zone 14N
14T_PL_4143.las	6343	NAD83(2011) / UTM zone 14N
14T_PL_4144.las	6343	NAD83(2011) / UTM zone 14N
14T_PL_4145.las	6343	NAD83(2011) / UTM zone 14N
14T_PL_4200.las	6343	NAD83(2011) / UTM zone 14N
14T_PL_4201.las	6343	NAD83(2011) / UTM zone 14N
14T_PL_4202.las	6343	NAD83(2011) / UTM zone 14N
14T_PL_4203.las	6343	NAD83(2011) / UTM zone 14N
14T_PL_4204.las	6343	NAD83(2011) / UTM zone 14N
14T_PL_4205.las	6343	NAD83(2011) / UTM zone 14N
14T_PL_4206.las	6343	NAD83(2011) / UTM zone 14N
14T_PL_4207.las	6343	NAD83(2011) / UTM zone 14N
14T_PL_4208.las	6343	NAD83(2011) / UTM zone 14N
14T_PL_4209.las	6343	NAD83(2011) / UTM zone 14N
14T_PL_4210.las	6343	NAD83(2011) / UTM zone 14N
14T_PL_4211.las	6343	NAD83(2011) / UTM zone 14N
14T_PL_4212.las	6343	NAD83(2011) / UTM zone 14N
14T_PL_4213.las	6343	NAD83(2011) / UTM zone 14N
14T_PL_4214.las	6343	NAD83(2011) / UTM zone 14N
14T_PL_4215.las	6343	NAD83(2011) / UTM zone 14N
14T_PL_4216.las	6343	NAD83(2011) / UTM zone 14N
14T_PL_4217.las	6343	NAD83(2011) / UTM zone 14N
14T_PL_4218.las	6343	NAD83(2011) / UTM zone 14N
14T_PL_4219.las	6343	NAD83(2011) / UTM zone 14N
14T_PL_4220.las	6343	NAD83(2011) / UTM zone 14N

DPH-5 Report on Coordinate Reference System (Tiled Data) - continued

File	EPSG Code	Coordinate Reference System
14T_PL_4221.las	6343	NAD83(2011) / UTM zone 14N
14T_PL_4222.las	6343	NAD83(2011) / UTM zone 14N
14T_PL_4223.las	6343	NAD83(2011) / UTM zone 14N
14T_PL_4224.las	6343	NAD83(2011) / UTM zone 14N
14T_PL_4225.las	6343	NAD83(2011) / UTM zone 14N
14T_PL_4226.las	6343	NAD83(2011) / UTM zone 14N
14T_PL_4227.las	6343	NAD83(2011) / UTM zone 14N
14T_PL_4228.las	6343	NAD83(2011) / UTM zone 14N
14T_PL_4229.las	6343	NAD83(2011) / UTM zone 14N
14T_PL_4230.las	6343	NAD83(2011) / UTM zone 14N
14T_PL_4231.las	6343	NAD83(2011) / UTM zone 14N
14T_PL_4232.las	6343	NAD83(2011) / UTM zone 14N
14T_PL_4233.las	6343	NAD83(2011) / UTM zone 14N
14T_PL_4234.las	6343	NAD83(2011) / UTM zone 14N
14T_PL_4235.las	6343	NAD83(2011) / UTM zone 14N
14T_PL_4236.las	6343	NAD83(2011) / UTM zone 14N
14T_PL_4237.las	6343	NAD83(2011) / UTM zone 14N
14T_PL_4238.las	6343	NAD83(2011) / UTM zone 14N
14T_PL_4239.las	6343	NAD83(2011) / UTM zone 14N
14T_PL_4240.las	6343	NAD83(2011) / UTM zone 14N
14T_PL_4241.las	6343	NAD83(2011) / UTM zone 14N
14T_PL_4242.las	6343	NAD83(2011) / UTM zone 14N
14T_PL_4243.las	6343	NAD83(2011) / UTM zone 14N
14T_PL_4244.las	6343	NAD83(2011) / UTM zone 14N
14T_PL_4245.las	6343	NAD83(2011) / UTM zone 14N
14T_PL_4300.las	6343	NAD83(2011) / UTM zone 14N
14T_PL_4301.las	6343	NAD83(2011) / UTM zone 14N
14T_PL_4302.las	6343	NAD83(2011) / UTM zone 14N
14T_PL_4303.las	6343	NAD83(2011) / UTM zone 14N
14T_PL_4304.las	6343	NAD83(2011) / UTM zone 14N
14T_PL_4305.las	6343	NAD83(2011) / UTM zone 14N
14T_PL_4306.las	6343	NAD83(2011) / UTM zone 14N

DPH-5 Report on Coordinate Reference System (Tiled Data) - continued

File	EPSG Code	Coordinate Reference System
14T_PL_4307.las	6343	NAD83(2011) / UTM zone 14N
14T_PL_4308.las	6343	NAD83(2011) / UTM zone 14N
14T_PL_4309.las	6343	NAD83(2011) / UTM zone 14N
14T_PL_4310.las	6343	NAD83(2011) / UTM zone 14N
14T_PL_4311.las	6343	NAD83(2011) / UTM zone 14N
14T_PL_4312.las	6343	NAD83(2011) / UTM zone 14N
14T_PL_4313.las	6343	NAD83(2011) / UTM zone 14N
14T_PL_4314.las	6343	NAD83(2011) / UTM zone 14N
14T_PL_4315.las	6343	NAD83(2011) / UTM zone 14N
14T_PL_4316.las	6343	NAD83(2011) / UTM zone 14N
14T_PL_4317.las	6343	NAD83(2011) / UTM zone 14N
14T_PL_4318.las	6343	NAD83(2011) / UTM zone 14N
14T_PL_4319.las	6343	NAD83(2011) / UTM zone 14N
14T_PL_4320.las	6343	NAD83(2011) / UTM zone 14N
14T_PL_4321.las	6343	NAD83(2011) / UTM zone 14N
14T_PL_4322.las	6343	NAD83(2011) / UTM zone 14N
14T_PL_4323.las	6343	NAD83(2011) / UTM zone 14N
14T_PL_4324.las	6343	NAD83(2011) / UTM zone 14N
14T_PL_4325.las	6343	NAD83(2011) / UTM zone 14N
14T_PL_4326.las	6343	NAD83(2011) / UTM zone 14N
14T_PL_4327.las	6343	NAD83(2011) / UTM zone 14N
14T_PL_4328.las	6343	NAD83(2011) / UTM zone 14N
14T_PL_4329.las	6343	NAD83(2011) / UTM zone 14N
14T_PL_4330.las	6343	NAD83(2011) / UTM zone 14N
14T_PL_4331.las	6343	NAD83(2011) / UTM zone 14N
14T_PL_4332.las	6343	NAD83(2011) / UTM zone 14N
14T_PL_4333.las	6343	NAD83(2011) / UTM zone 14N
14T_PL_4334.las	6343	NAD83(2011) / UTM zone 14N
14T_PL_4335.las	6343	NAD83(2011) / UTM zone 14N
14T_PL_4336.las	6343	NAD83(2011) / UTM zone 14N
14T_PL_4337.las	6343	NAD83(2011) / UTM zone 14N
14T_PL_4338.las	6343	NAD83(2011) / UTM zone 14N

DPH-5 Report on Coordinate Reference System (Tiled Data) - continued

File	EPSG Code	Coordinate Reference System
14T_PL_4339.las	6343	NAD83(2011) / UTM zone 14N
14T_PL_4340.las	6343	NAD83(2011) / UTM zone 14N
14T_PL_4341.las	6343	NAD83(2011) / UTM zone 14N
14T_PL_4342.las	6343	NAD83(2011) / UTM zone 14N
14T_PL_4343.las	6343	NAD83(2011) / UTM zone 14N
14T_PL_4344.las	6343	NAD83(2011) / UTM zone 14N
14T_PL_4345.las	6343	NAD83(2011) / UTM zone 14N
14T_PL_4400.las	6343	NAD83(2011) / UTM zone 14N
14T_PL_4401.las	6343	NAD83(2011) / UTM zone 14N
14T_PL_4402.las	6343	NAD83(2011) / UTM zone 14N
14T_PL_4403.las	6343	NAD83(2011) / UTM zone 14N
14T_PL_4404.las	6343	NAD83(2011) / UTM zone 14N
14T_PL_4405.las	6343	NAD83(2011) / UTM zone 14N
14T_PL_4406.las	6343	NAD83(2011) / UTM zone 14N
14T_PL_4407.las	6343	NAD83(2011) / UTM zone 14N
14T_PL_4408.las	6343	NAD83(2011) / UTM zone 14N
14T_PL_4409.las	6343	NAD83(2011) / UTM zone 14N
14T_PL_4410.las	6343	NAD83(2011) / UTM zone 14N
14T_PL_4411.las	6343	NAD83(2011) / UTM zone 14N
14T_PL_4412.las	6343	NAD83(2011) / UTM zone 14N
14T_PL_4413.las	6343	NAD83(2011) / UTM zone 14N
14T_PL_4414.las	6343	NAD83(2011) / UTM zone 14N
14T_PL_4415.las	6343	NAD83(2011) / UTM zone 14N
14T_PL_4416.las	6343	NAD83(2011) / UTM zone 14N
14T_PL_4417.las	6343	NAD83(2011) / UTM zone 14N
14T_PL_4418.las	6343	NAD83(2011) / UTM zone 14N
14T_PL_4419.las	6343	NAD83(2011) / UTM zone 14N
14T_PL_4420.las	6343	NAD83(2011) / UTM zone 14N
14T_PL_4421.las	6343	NAD83(2011) / UTM zone 14N
14T_PL_4422.las	6343	NAD83(2011) / UTM zone 14N
14T_PL_4423.las	6343	NAD83(2011) / UTM zone 14N
14T_PL_4424.las	6343	NAD83(2011) / UTM zone 14N

DPH-5 Report on Coordinate Reference System (Tiled Data) - continued

File	EPSG Code	Coordinate Reference System
14T_PL_4425.las	6343	NAD83(2011) / UTM zone 14N
14T_PL_4426.las	6343	NAD83(2011) / UTM zone 14N
14T_PL_4427.las	6343	NAD83(2011) / UTM zone 14N
14T_PL_4428.las	6343	NAD83(2011) / UTM zone 14N
14T_PL_4429.las	6343	NAD83(2011) / UTM zone 14N
14T_PL_4430.las	6343	NAD83(2011) / UTM zone 14N
14T_PL_4431.las	6343	NAD83(2011) / UTM zone 14N
14T_PL_4432.las	6343	NAD83(2011) / UTM zone 14N
14T_PL_4433.las	6343	NAD83(2011) / UTM zone 14N
14T_PL_4434.las	6343	NAD83(2011) / UTM zone 14N
14T_PL_4435.las	6343	NAD83(2011) / UTM zone 14N
14T_PL_4436.las	6343	NAD83(2011) / UTM zone 14N
14T_PL_4437.las	6343	NAD83(2011) / UTM zone 14N
14T_PL_4438.las	6343	NAD83(2011) / UTM zone 14N
14T_PL_4439.las	6343	NAD83(2011) / UTM zone 14N
14T_PL_4440.las	6343	NAD83(2011) / UTM zone 14N
14T_PL_4441.las	6343	NAD83(2011) / UTM zone 14N
14T_PL_4442.las	6343	NAD83(2011) / UTM zone 14N
14T_PL_4443.las	6343	NAD83(2011) / UTM zone 14N
14T_PL_4444.las	6343	NAD83(2011) / UTM zone 14N
14T_PL_4445.las	6343	NAD83(2011) / UTM zone 14N
14T_PL_4500.las	6343	NAD83(2011) / UTM zone 14N
14T_PL_4501.las	6343	NAD83(2011) / UTM zone 14N
14T_PL_4502.las	6343	NAD83(2011) / UTM zone 14N
14T_PL_4503.las	6343	NAD83(2011) / UTM zone 14N
14T_PL_4504.las	6343	NAD83(2011) / UTM zone 14N
14T_PL_4505.las	6343	NAD83(2011) / UTM zone 14N
14T_PL_4506.las	6343	NAD83(2011) / UTM zone 14N
14T_PL_4507.las	6343	NAD83(2011) / UTM zone 14N
14T_PL_4508.las	6343	NAD83(2011) / UTM zone 14N
14T_PL_4509.las	6343	NAD83(2011) / UTM zone 14N
14T_PL_4510.las	6343	NAD83(2011) / UTM zone 14N

DPH-5 Report on Coordinate Reference System (Tiled Data) - continued

File	EPSG Code	Coordinate Reference System
14T_PL_4511.las	6343	NAD83(2011) / UTM zone 14N
14T_PL_4512.las	6343	NAD83(2011) / UTM zone 14N
14T_PL_4513.las	6343	NAD83(2011) / UTM zone 14N
14T_PL_4514.las	6343	NAD83(2011) / UTM zone 14N
14T_PL_4515.las	6343	NAD83(2011) / UTM zone 14N
14T_PL_4516.las	6343	NAD83(2011) / UTM zone 14N
14T_PL_4517.las	6343	NAD83(2011) / UTM zone 14N
14T_PL_4518.las	6343	NAD83(2011) / UTM zone 14N
14T_PL_4519.las	6343	NAD83(2011) / UTM zone 14N
14T_PL_4520.las	6343	NAD83(2011) / UTM zone 14N
14T_PL_4521.las	6343	NAD83(2011) / UTM zone 14N
14T_PL_4522.las	6343	NAD83(2011) / UTM zone 14N
14T_PL_4523.las	6343	NAD83(2011) / UTM zone 14N
14T_PL_4524.las	6343	NAD83(2011) / UTM zone 14N
14T_PL_4525.las	6343	NAD83(2011) / UTM zone 14N
14T_PL_4526.las	6343	NAD83(2011) / UTM zone 14N
14T_PL_4527.las	6343	NAD83(2011) / UTM zone 14N
14T_PL_4528.las	6343	NAD83(2011) / UTM zone 14N
14T_PL_4529.las	6343	NAD83(2011) / UTM zone 14N
14T_PL_4530.las	6343	NAD83(2011) / UTM zone 14N
14T_PL_4531.las	6343	NAD83(2011) / UTM zone 14N
14T_PL_4532.las	6343	NAD83(2011) / UTM zone 14N
14T_PL_4533.las	6343	NAD83(2011) / UTM zone 14N
14T_PL_4534.las	6343	NAD83(2011) / UTM zone 14N
14T_PL_4535.las	6343	NAD83(2011) / UTM zone 14N
14T_PL_4536.las	6343	NAD83(2011) / UTM zone 14N
14T_PL_4537.las	6343	NAD83(2011) / UTM zone 14N
14T_PL_4538.las	6343	NAD83(2011) / UTM zone 14N
14T_PL_4539.las	6343	NAD83(2011) / UTM zone 14N
14T_PL_4540.las	6343	NAD83(2011) / UTM zone 14N
14T_PL_4541.las	6343	NAD83(2011) / UTM zone 14N
14T_PL_4542.las	6343	NAD83(2011) / UTM zone 14N

DPH-5 Report on Coordinate Reference System (Tiled Data) - continued

File	EPSG Code	Coordinate Reference System
14T_PL_4543.las	6343	NAD83(2011) / UTM zone 14N
14T_PL_4544.las	6343	NAD83(2011) / UTM zone 14N
14T_PL_4545.las	6343	NAD83(2011) / UTM zone 14N
14T_PL_4600.las	6343	NAD83(2011) / UTM zone 14N
14T_PL_4601.las	6343	NAD83(2011) / UTM zone 14N
14T_PL_4602.las	6343	NAD83(2011) / UTM zone 14N
14T_PL_4603.las	6343	NAD83(2011) / UTM zone 14N
14T_PL_4604.las	6343	NAD83(2011) / UTM zone 14N
14T_PL_4605.las	6343	NAD83(2011) / UTM zone 14N
14T_PL_4606.las	6343	NAD83(2011) / UTM zone 14N
14T_PL_4607.las	6343	NAD83(2011) / UTM zone 14N
14T_PL_4608.las	6343	NAD83(2011) / UTM zone 14N
14T_PL_4609.las	6343	NAD83(2011) / UTM zone 14N
14T_PL_4610.las	6343	NAD83(2011) / UTM zone 14N
14T_PL_4611.las	6343	NAD83(2011) / UTM zone 14N
14T_PL_4612.las	6343	NAD83(2011) / UTM zone 14N
14T_PL_4613.las	6343	NAD83(2011) / UTM zone 14N
14T_PL_4614.las	6343	NAD83(2011) / UTM zone 14N
14T_PL_4615.las	6343	NAD83(2011) / UTM zone 14N
14T_PL_4616.las	6343	NAD83(2011) / UTM zone 14N
14T_PL_4617.las	6343	NAD83(2011) / UTM zone 14N
14T_PL_4618.las	6343	NAD83(2011) / UTM zone 14N
14T_PL_4619.las	6343	NAD83(2011) / UTM zone 14N
14T_PL_4620.las	6343	NAD83(2011) / UTM zone 14N
14T_PL_4621.las	6343	NAD83(2011) / UTM zone 14N
14T_PL_4622.las	6343	NAD83(2011) / UTM zone 14N
14T_PL_4623.las	6343	NAD83(2011) / UTM zone 14N
14T_PL_4624.las	6343	NAD83(2011) / UTM zone 14N
14T_PL_4625.las	6343	NAD83(2011) / UTM zone 14N
14T_PL_4626.las	6343	NAD83(2011) / UTM zone 14N
14T_PL_4627.las	6343	NAD83(2011) / UTM zone 14N
14T_PL_4628.las	6343	NAD83(2011) / UTM zone 14N

DPH-5 Report on Coordinate Reference System (Tiled Data) - continued

File	EPSG Code	Coordinate Reference System
14T_PL_4629.las	6343	NAD83(2011) / UTM zone 14N
14T_PL_4630.las	6343	NAD83(2011) / UTM zone 14N
14T_PL_4631.las	6343	NAD83(2011) / UTM zone 14N
14T_PL_4632.las	6343	NAD83(2011) / UTM zone 14N
14T_PL_4633.las	6343	NAD83(2011) / UTM zone 14N
14T_PL_4634.las	6343	NAD83(2011) / UTM zone 14N
14T_PL_4635.las	6343	NAD83(2011) / UTM zone 14N
14T_PL_4636.las	6343	NAD83(2011) / UTM zone 14N
14T_PL_4637.las	6343	NAD83(2011) / UTM zone 14N
14T_PL_4638.las	6343	NAD83(2011) / UTM zone 14N
14T_PL_4639.las	6343	NAD83(2011) / UTM zone 14N
14T_PL_4640.las	6343	NAD83(2011) / UTM zone 14N
14T_PL_4641.las	6343	NAD83(2011) / UTM zone 14N
14T_PL_4642.las	6343	NAD83(2011) / UTM zone 14N
14T_PL_4643.las	6343	NAD83(2011) / UTM zone 14N
14T_PL_4644.las	6343	NAD83(2011) / UTM zone 14N
14T_PL_4645.las	6343	NAD83(2011) / UTM zone 14N
14T_PL_4700.las	6343	NAD83(2011) / UTM zone 14N
14T_PL_4701.las	6343	NAD83(2011) / UTM zone 14N
14T_PL_4702.las	6343	NAD83(2011) / UTM zone 14N
14T_PL_4703.las	6343	NAD83(2011) / UTM zone 14N
14T_PL_4704.las	6343	NAD83(2011) / UTM zone 14N
14T_PL_4705.las	6343	NAD83(2011) / UTM zone 14N
14T_PL_4706.las	6343	NAD83(2011) / UTM zone 14N
14T_PL_4707.las	6343	NAD83(2011) / UTM zone 14N
14T_PL_4708.las	6343	NAD83(2011) / UTM zone 14N
14T_PL_4709.las	6343	NAD83(2011) / UTM zone 14N
14T_PL_4710.las	6343	NAD83(2011) / UTM zone 14N
14T_PL_4711.las	6343	NAD83(2011) / UTM zone 14N
14T_PL_4712.las	6343	NAD83(2011) / UTM zone 14N
14T_PL_4713.las	6343	NAD83(2011) / UTM zone 14N
14T_PL_4714.las	6343	NAD83(2011) / UTM zone 14N

DPH-5 Report on Coordinate Reference System (Tiled Data) - continued

File	EPSG Code	Coordinate Reference System
14T_PL_4715.las	6343	NAD83(2011) / UTM zone 14N
14T_PL_4716.las	6343	NAD83(2011) / UTM zone 14N
14T_PL_4717.las	6343	NAD83(2011) / UTM zone 14N
14T_PL_4718.las	6343	NAD83(2011) / UTM zone 14N
14T_PL_4719.las	6343	NAD83(2011) / UTM zone 14N
14T_PL_4720.las	6343	NAD83(2011) / UTM zone 14N
14T_PL_4721.las	6343	NAD83(2011) / UTM zone 14N
14T_PL_4722.las	6343	NAD83(2011) / UTM zone 14N
14T_PL_4723.las	6343	NAD83(2011) / UTM zone 14N
14T_PL_4724.las	6343	NAD83(2011) / UTM zone 14N
14T_PL_4725.las	6343	NAD83(2011) / UTM zone 14N
14T_PL_4726.las	6343	NAD83(2011) / UTM zone 14N
14T_PL_4727.las	6343	NAD83(2011) / UTM zone 14N
14T_PL_4728.las	6343	NAD83(2011) / UTM zone 14N
14T_PL_4729.las	6343	NAD83(2011) / UTM zone 14N
14T_PL_4730.las	6343	NAD83(2011) / UTM zone 14N
14T_PL_4731.las	6343	NAD83(2011) / UTM zone 14N
14T_PL_4732.las	6343	NAD83(2011) / UTM zone 14N
14T_PL_4733.las	6343	NAD83(2011) / UTM zone 14N
14T_PL_4734.las	6343	NAD83(2011) / UTM zone 14N
14T_PL_4735.las	6343	NAD83(2011) / UTM zone 14N
14T_PL_4736.las	6343	NAD83(2011) / UTM zone 14N
14T_PL_4737.las	6343	NAD83(2011) / UTM zone 14N
14T_PL_4738.las	6343	NAD83(2011) / UTM zone 14N
14T_PL_4739.las	6343	NAD83(2011) / UTM zone 14N
14T_PL_4740.las	6343	NAD83(2011) / UTM zone 14N
14T_PL_4741.las	6343	NAD83(2011) / UTM zone 14N
14T_PL_4742.las	6343	NAD83(2011) / UTM zone 14N
14T_PL_4743.las	6343	NAD83(2011) / UTM zone 14N
14T_PL_4744.las	6343	NAD83(2011) / UTM zone 14N
14T_PL_4745.las	6343	NAD83(2011) / UTM zone 14N
14T_PL_4800.las	6343	NAD83(2011) / UTM zone 14N

DPH-5 Report on Coordinate Reference System (Tiled Data) - continued

File	EPSG Code	Coordinate Reference System
14T_PL_4801.las	6343	NAD83(2011) / UTM zone 14N
14T_PL_4802.las	6343	NAD83(2011) / UTM zone 14N
14T_PL_4803.las	6343	NAD83(2011) / UTM zone 14N
14T_PL_4804.las	6343	NAD83(2011) / UTM zone 14N
14T_PL_4805.las	6343	NAD83(2011) / UTM zone 14N
14T_PL_4806.las	6343	NAD83(2011) / UTM zone 14N
14T_PL_4807.las	6343	NAD83(2011) / UTM zone 14N
14T_PL_4808.las	6343	NAD83(2011) / UTM zone 14N
14T_PL_4809.las	6343	NAD83(2011) / UTM zone 14N
14T_PL_4810.las	6343	NAD83(2011) / UTM zone 14N
14T_PL_4811.las	6343	NAD83(2011) / UTM zone 14N
14T_PL_4812.las	6343	NAD83(2011) / UTM zone 14N
14T_PL_4813.las	6343	NAD83(2011) / UTM zone 14N
14T_PL_4814.las	6343	NAD83(2011) / UTM zone 14N
14T_PL_4815.las	6343	NAD83(2011) / UTM zone 14N
14T_PL_4816.las	6343	NAD83(2011) / UTM zone 14N
14T_PL_4817.las	6343	NAD83(2011) / UTM zone 14N
14T_PL_4818.las	6343	NAD83(2011) / UTM zone 14N
14T_PL_4819.las	6343	NAD83(2011) / UTM zone 14N
14T_PL_4820.las	6343	NAD83(2011) / UTM zone 14N
14T_PL_4821.las	6343	NAD83(2011) / UTM zone 14N
14T_PL_4822.las	6343	NAD83(2011) / UTM zone 14N
14T_PL_4823.las	6343	NAD83(2011) / UTM zone 14N
14T_PL_4824.las	6343	NAD83(2011) / UTM zone 14N
14T_PL_4825.las	6343	NAD83(2011) / UTM zone 14N
14T_PL_4826.las	6343	NAD83(2011) / UTM zone 14N
14T_PL_4827.las	6343	NAD83(2011) / UTM zone 14N
14T_PL_4828.las	6343	NAD83(2011) / UTM zone 14N
14T_PL_4829.las	6343	NAD83(2011) / UTM zone 14N
14T_PL_4830.las	6343	NAD83(2011) / UTM zone 14N
14T_PL_4831.las	6343	NAD83(2011) / UTM zone 14N
14T_PL_4832.las	6343	NAD83(2011) / UTM zone 14N

DPH-5 Report on Coordinate Reference System (Tiled Data) - continued

File	EPSG Code	Coordinate Reference System
14T_PL_4833.las	6343	NAD83(2011) / UTM zone 14N
14T_PL_4834.las	6343	NAD83(2011) / UTM zone 14N
14T_PL_4835.las	6343	NAD83(2011) / UTM zone 14N
14T_PL_4836.las	6343	NAD83(2011) / UTM zone 14N
14T_PL_4837.las	6343	NAD83(2011) / UTM zone 14N
14T_PL_4838.las	6343	NAD83(2011) / UTM zone 14N
14T_PL_4839.las	6343	NAD83(2011) / UTM zone 14N
14T_PL_4840.las	6343	NAD83(2011) / UTM zone 14N
14T_PL_4841.las	6343	NAD83(2011) / UTM zone 14N
14T_PL_4842.las	6343	NAD83(2011) / UTM zone 14N
14T_PL_4843.las	6343	NAD83(2011) / UTM zone 14N
14T_PL_4844.las	6343	NAD83(2011) / UTM zone 14N
14T_PL_4845.las	6343	NAD83(2011) / UTM zone 14N
14T_PL_4900.las	6343	NAD83(2011) / UTM zone 14N
14T_PL_4901.las	6343	NAD83(2011) / UTM zone 14N
14T_PL_4902.las	6343	NAD83(2011) / UTM zone 14N
14T_PL_4903.las	6343	NAD83(2011) / UTM zone 14N
14T_PL_4904.las	6343	NAD83(2011) / UTM zone 14N
14T_PL_4905.las	6343	NAD83(2011) / UTM zone 14N
14T_PL_4906.las	6343	NAD83(2011) / UTM zone 14N
14T_PL_4907.las	6343	NAD83(2011) / UTM zone 14N
14T_PL_4908.las	6343	NAD83(2011) / UTM zone 14N
14T_PL_4909.las	6343	NAD83(2011) / UTM zone 14N
14T_PL_4910.las	6343	NAD83(2011) / UTM zone 14N
14T_PL_4911.las	6343	NAD83(2011) / UTM zone 14N
14T_PL_4912.las	6343	NAD83(2011) / UTM zone 14N
14T_PL_4913.las	6343	NAD83(2011) / UTM zone 14N
14T_PL_4914.las	6343	NAD83(2011) / UTM zone 14N
14T_PL_4915.las	6343	NAD83(2011) / UTM zone 14N
14T_PL_4916.las	6343	NAD83(2011) / UTM zone 14N
14T_PL_4917.las	6343	NAD83(2011) / UTM zone 14N
14T_PL_4918.las	6343	NAD83(2011) / UTM zone 14N

DPH-5 Report on Coordinate Reference System (Tiled Data) - continued

File	EPSG Code	Coordinate Reference System
14T_PL_4919.las	6343	NAD83(2011) / UTM zone 14N
14T_PL_4920.las	6343	NAD83(2011) / UTM zone 14N
14T_PL_4921.las	6343	NAD83(2011) / UTM zone 14N
14T_PL_4922.las	6343	NAD83(2011) / UTM zone 14N
14T_PL_4923.las	6343	NAD83(2011) / UTM zone 14N
14T_PL_4924.las	6343	NAD83(2011) / UTM zone 14N
14T_PL_4925.las	6343	NAD83(2011) / UTM zone 14N
14T_PL_4926.las	6343	NAD83(2011) / UTM zone 14N
14T_PL_4927.las	6343	NAD83(2011) / UTM zone 14N
14T_PL_4928.las	6343	NAD83(2011) / UTM zone 14N
14T_PL_4929.las	6343	NAD83(2011) / UTM zone 14N
14T_PL_4930.las	6343	NAD83(2011) / UTM zone 14N
14T_PL_4931.las	6343	NAD83(2011) / UTM zone 14N
14T_PL_4932.las	6343	NAD83(2011) / UTM zone 14N
14T_PL_4933.las	6343	NAD83(2011) / UTM zone 14N
14T_PL_4934.las	6343	NAD83(2011) / UTM zone 14N
14T_PL_4935.las	6343	NAD83(2011) / UTM zone 14N
14T_PL_4936.las	6343	NAD83(2011) / UTM zone 14N
14T_PL_4937.las	6343	NAD83(2011) / UTM zone 14N
14T_PL_4938.las	6343	NAD83(2011) / UTM zone 14N
14T_PL_4939.las	6343	NAD83(2011) / UTM zone 14N
14T_PL_4940.las	6343	NAD83(2011) / UTM zone 14N
14T_PL_4941.las	6343	NAD83(2011) / UTM zone 14N
14T_PL_4942.las	6343	NAD83(2011) / UTM zone 14N
14T_PL_4943.las	6343	NAD83(2011) / UTM zone 14N
14T_PL_4944.las	6343	NAD83(2011) / UTM zone 14N
14T_PL_4945.las	6343	NAD83(2011) / UTM zone 14N
14T_PL_5000.las	6343	NAD83(2011) / UTM zone 14N
14T_PL_5001.las	6343	NAD83(2011) / UTM zone 14N
14T_PL_5002.las	6343	NAD83(2011) / UTM zone 14N
14T_PL_5003.las	6343	NAD83(2011) / UTM zone 14N
14T_PL_5004.las	6343	NAD83(2011) / UTM zone 14N

DPH-5 Report on Coordinate Reference System (Tiled Data) - continued

File	EPSG Code	Coordinate Reference System
14T_PL_5005.las	6343	NAD83(2011) / UTM zone 14N
14T_PL_5006.las	6343	NAD83(2011) / UTM zone 14N
14T_PL_5007.las	6343	NAD83(2011) / UTM zone 14N
14T_PL_5008.las	6343	NAD83(2011) / UTM zone 14N
14T_PL_5009.las	6343	NAD83(2011) / UTM zone 14N
14T_PL_5010.las	6343	NAD83(2011) / UTM zone 14N
14T_PL_5011.las	6343	NAD83(2011) / UTM zone 14N
14T_PL_5012.las	6343	NAD83(2011) / UTM zone 14N
14T_PL_5013.las	6343	NAD83(2011) / UTM zone 14N
14T_PL_5014.las	6343	NAD83(2011) / UTM zone 14N
14T_PL_5015.las	6343	NAD83(2011) / UTM zone 14N
14T_PL_5016.las	6343	NAD83(2011) / UTM zone 14N
14T_PL_5017.las	6343	NAD83(2011) / UTM zone 14N
14T_PL_5018.las	6343	NAD83(2011) / UTM zone 14N
14T_PL_5019.las	6343	NAD83(2011) / UTM zone 14N
14T_PL_5020.las	6343	NAD83(2011) / UTM zone 14N
14T_PL_5021.las	6343	NAD83(2011) / UTM zone 14N
14T_PL_5022.las	6343	NAD83(2011) / UTM zone 14N
14T_PL_5023.las	6343	NAD83(2011) / UTM zone 14N
14T_PL_5024.las	6343	NAD83(2011) / UTM zone 14N
14T_PL_5025.las	6343	NAD83(2011) / UTM zone 14N
14T_PL_5026.las	6343	NAD83(2011) / UTM zone 14N
14T_PL_5027.las	6343	NAD83(2011) / UTM zone 14N
14T_PL_5028.las	6343	NAD83(2011) / UTM zone 14N
14T_PL_5029.las	6343	NAD83(2011) / UTM zone 14N
14T_PL_5030.las	6343	NAD83(2011) / UTM zone 14N
14T_PL_5031.las	6343	NAD83(2011) / UTM zone 14N
14T_PL_5032.las	6343	NAD83(2011) / UTM zone 14N
14T_PL_5033.las	6343	NAD83(2011) / UTM zone 14N
14T_PL_5034.las	6343	NAD83(2011) / UTM zone 14N
14T_PL_5035.las	6343	NAD83(2011) / UTM zone 14N
14T_PL_5036.las	6343	NAD83(2011) / UTM zone 14N

DPH-5 Report on Coordinate Reference System (Tiled Data) - continued

File	EPSG Code	Coordinate Reference System
14T_PL_5037.las	6343	NAD83(2011) / UTM zone 14N
14T_PL_5038.las	6343	NAD83(2011) / UTM zone 14N
14T_PL_5039.las	6343	NAD83(2011) / UTM zone 14N
14T_PL_5040.las	6343	NAD83(2011) / UTM zone 14N
14T_PL_5041.las	6343	NAD83(2011) / UTM zone 14N
14T_PL_5042.las	6343	NAD83(2011) / UTM zone 14N
14T_PL_5043.las	6343	NAD83(2011) / UTM zone 14N
14T_PL_5044.las	6343	NAD83(2011) / UTM zone 14N
14T_PL_5045.las	6343	NAD83(2011) / UTM zone 14N
14T_PL_5100.las	6343	NAD83(2011) / UTM zone 14N
14T_PL_5101.las	6343	NAD83(2011) / UTM zone 14N
14T_PL_5102.las	6343	NAD83(2011) / UTM zone 14N
14T_PL_5103.las	6343	NAD83(2011) / UTM zone 14N
14T_PL_5104.las	6343	NAD83(2011) / UTM zone 14N
14T_PL_5105.las	6343	NAD83(2011) / UTM zone 14N
14T_PL_5106.las	6343	NAD83(2011) / UTM zone 14N
14T_PL_5107.las	6343	NAD83(2011) / UTM zone 14N
14T_PL_5108.las	6343	NAD83(2011) / UTM zone 14N
14T_PL_5109.las	6343	NAD83(2011) / UTM zone 14N
14T_PL_5110.las	6343	NAD83(2011) / UTM zone 14N
14T_PL_5111.las	6343	NAD83(2011) / UTM zone 14N
14T_PL_5112.las	6343	NAD83(2011) / UTM zone 14N
14T_PL_5113.las	6343	NAD83(2011) / UTM zone 14N
14T_PL_5114.las	6343	NAD83(2011) / UTM zone 14N
14T_PL_5115.las	6343	NAD83(2011) / UTM zone 14N
14T_PL_5116.las	6343	NAD83(2011) / UTM zone 14N
14T_PL_5117.las	6343	NAD83(2011) / UTM zone 14N
14T_PL_5118.las	6343	NAD83(2011) / UTM zone 14N
14T_PL_5119.las	6343	NAD83(2011) / UTM zone 14N
14T_PL_5120.las	6343	NAD83(2011) / UTM zone 14N
14T_PL_5121.las	6343	NAD83(2011) / UTM zone 14N
14T_PL_5122.las	6343	NAD83(2011) / UTM zone 14N

DPH-5 Report on Coordinate Reference System (Tiled Data) - continued

File	EPSG Code	Coordinate Reference System
14T_PL_5123.las	6343	NAD83(2011) / UTM zone 14N
14T_PL_5124.las	6343	NAD83(2011) / UTM zone 14N
14T_PL_5125.las	6343	NAD83(2011) / UTM zone 14N
14T_PL_5126.las	6343	NAD83(2011) / UTM zone 14N
14T_PL_5127.las	6343	NAD83(2011) / UTM zone 14N
14T_PL_5128.las	6343	NAD83(2011) / UTM zone 14N
14T_PL_5129.las	6343	NAD83(2011) / UTM zone 14N
14T_PL_5130.las	6343	NAD83(2011) / UTM zone 14N
14T_PL_5131.las	6343	NAD83(2011) / UTM zone 14N
14T_PL_5132.las	6343	NAD83(2011) / UTM zone 14N
14T_PL_5133.las	6343	NAD83(2011) / UTM zone 14N
14T_PL_5134.las	6343	NAD83(2011) / UTM zone 14N
14T_PL_5135.las	6343	NAD83(2011) / UTM zone 14N
14T_PL_5136.las	6343	NAD83(2011) / UTM zone 14N
14T_PL_5137.las	6343	NAD83(2011) / UTM zone 14N
14T_PL_5138.las	6343	NAD83(2011) / UTM zone 14N
14T_PL_5139.las	6343	NAD83(2011) / UTM zone 14N
14T_PL_5140.las	6343	NAD83(2011) / UTM zone 14N
14T_PL_5141.las	6343	NAD83(2011) / UTM zone 14N
14T_PL_5142.las	6343	NAD83(2011) / UTM zone 14N
14T_PL_5143.las	6343	NAD83(2011) / UTM zone 14N
14T_PL_5144.las	6343	NAD83(2011) / UTM zone 14N
14T_PL_5145.las	6343	NAD83(2011) / UTM zone 14N
14T_PL_5200.las	6343	NAD83(2011) / UTM zone 14N
14T_PL_5201.las	6343	NAD83(2011) / UTM zone 14N
14T_PL_5202.las	6343	NAD83(2011) / UTM zone 14N
14T_PL_5203.las	6343	NAD83(2011) / UTM zone 14N
14T_PL_5204.las	6343	NAD83(2011) / UTM zone 14N
14T_PL_5205.las	6343	NAD83(2011) / UTM zone 14N
14T_PL_5206.las	6343	NAD83(2011) / UTM zone 14N
14T_PL_5207.las	6343	NAD83(2011) / UTM zone 14N
14T_PL_5208.las	6343	NAD83(2011) / UTM zone 14N

DPH-5 Report on Coordinate Reference System (Tiled Data) - continued

File	EPSG Code	Coordinate Reference System
14T_PL_5209.las	6343	NAD83(2011) / UTM zone 14N
14T_PL_5210.las	6343	NAD83(2011) / UTM zone 14N
14T_PL_5211.las	6343	NAD83(2011) / UTM zone 14N
14T_PL_5212.las	6343	NAD83(2011) / UTM zone 14N
14T_PL_5213.las	6343	NAD83(2011) / UTM zone 14N
14T_PL_5214.las	6343	NAD83(2011) / UTM zone 14N
14T_PL_5215.las	6343	NAD83(2011) / UTM zone 14N
14T_PL_5216.las	6343	NAD83(2011) / UTM zone 14N
14T_PL_5217.las	6343	NAD83(2011) / UTM zone 14N
14T_PL_5218.las	6343	NAD83(2011) / UTM zone 14N
14T_PL_5219.las	6343	NAD83(2011) / UTM zone 14N
14T_PL_5220.las	6343	NAD83(2011) / UTM zone 14N
14T_PL_5221.las	6343	NAD83(2011) / UTM zone 14N
14T_PL_5222.las	6343	NAD83(2011) / UTM zone 14N
14T_PL_5223.las	6343	NAD83(2011) / UTM zone 14N
14T_PL_5224.las	6343	NAD83(2011) / UTM zone 14N
14T_PL_5225.las	6343	NAD83(2011) / UTM zone 14N
14T_PL_5226.las	6343	NAD83(2011) / UTM zone 14N
14T_PL_5227.las	6343	NAD83(2011) / UTM zone 14N
14T_PL_5228.las	6343	NAD83(2011) / UTM zone 14N
14T_PL_5229.las	6343	NAD83(2011) / UTM zone 14N
14T_PL_5230.las	6343	NAD83(2011) / UTM zone 14N
14T_PL_5231.las	6343	NAD83(2011) / UTM zone 14N
14T_PL_5232.las	6343	NAD83(2011) / UTM zone 14N
14T_PL_5233.las	6343	NAD83(2011) / UTM zone 14N
14T_PL_5234.las	6343	NAD83(2011) / UTM zone 14N
14T_PL_5235.las	6343	NAD83(2011) / UTM zone 14N
14T_PL_5236.las	6343	NAD83(2011) / UTM zone 14N
14T_PL_5237.las	6343	NAD83(2011) / UTM zone 14N
14T_PL_5238.las	6343	NAD83(2011) / UTM zone 14N
14T_PL_5239.las	6343	NAD83(2011) / UTM zone 14N
14T_PL_5240.las	6343	NAD83(2011) / UTM zone 14N

DPH-5 Report on Coordinate Reference System (Tiled Data) - continued

File	EPSG Code	Coordinate Reference System
14T_PL_5241.las	6343	NAD83(2011) / UTM zone 14N
14T_PL_5242.las	6343	NAD83(2011) / UTM zone 14N
14T_PL_5243.las	6343	NAD83(2011) / UTM zone 14N
14T_PL_5244.las	6343	NAD83(2011) / UTM zone 14N
14T_PL_5245.las	6343	NAD83(2011) / UTM zone 14N
14T_PL_5300.las	6343	NAD83(2011) / UTM zone 14N
14T_PL_5301.las	6343	NAD83(2011) / UTM zone 14N
14T_PL_5302.las	6343	NAD83(2011) / UTM zone 14N
14T_PL_5303.las	6343	NAD83(2011) / UTM zone 14N
14T_PL_5304.las	6343	NAD83(2011) / UTM zone 14N
14T_PL_5305.las	6343	NAD83(2011) / UTM zone 14N
14T_PL_5306.las	6343	NAD83(2011) / UTM zone 14N
14T_PL_5307.las	6343	NAD83(2011) / UTM zone 14N
14T_PL_5308.las	6343	NAD83(2011) / UTM zone 14N
14T_PL_5309.las	6343	NAD83(2011) / UTM zone 14N
14T_PL_5310.las	6343	NAD83(2011) / UTM zone 14N
14T_PL_5311.las	6343	NAD83(2011) / UTM zone 14N
14T_PL_5312.las	6343	NAD83(2011) / UTM zone 14N
14T_PL_5313.las	6343	NAD83(2011) / UTM zone 14N
14T_PL_5314.las	6343	NAD83(2011) / UTM zone 14N
14T_PL_5315.las	6343	NAD83(2011) / UTM zone 14N
14T_PL_5316.las	6343	NAD83(2011) / UTM zone 14N
14T_PL_5317.las	6343	NAD83(2011) / UTM zone 14N
14T_PL_5318.las	6343	NAD83(2011) / UTM zone 14N
14T_PL_5319.las	6343	NAD83(2011) / UTM zone 14N
14T_PL_5320.las	6343	NAD83(2011) / UTM zone 14N
14T_PL_5321.las	6343	NAD83(2011) / UTM zone 14N
14T_PL_5322.las	6343	NAD83(2011) / UTM zone 14N
14T_PL_5323.las	6343	NAD83(2011) / UTM zone 14N
14T_PL_5324.las	6343	NAD83(2011) / UTM zone 14N
14T_PL_5325.las	6343	NAD83(2011) / UTM zone 14N
14T_PL_5326.las	6343	NAD83(2011) / UTM zone 14N

DPH-5 Report on Coordinate Reference System (Tiled Data) - continued

File	EPSG Code	Coordinate Reference System
14T_PL_5327.las	6343	NAD83(2011) / UTM zone 14N
14T_PL_5328.las	6343	NAD83(2011) / UTM zone 14N
14T_PL_5329.las	6343	NAD83(2011) / UTM zone 14N
14T_PL_5330.las	6343	NAD83(2011) / UTM zone 14N
14T_PL_5331.las	6343	NAD83(2011) / UTM zone 14N
14T_PL_5332.las	6343	NAD83(2011) / UTM zone 14N
14T_PL_5333.las	6343	NAD83(2011) / UTM zone 14N
14T_PL_5334.las	6343	NAD83(2011) / UTM zone 14N
14T_PL_5335.las	6343	NAD83(2011) / UTM zone 14N
14T_PL_5336.las	6343	NAD83(2011) / UTM zone 14N
14T_PL_5337.las	6343	NAD83(2011) / UTM zone 14N
14T_PL_5338.las	6343	NAD83(2011) / UTM zone 14N
14T_PL_5339.las	6343	NAD83(2011) / UTM zone 14N
14T_PL_5340.las	6343	NAD83(2011) / UTM zone 14N
14T_PL_5341.las	6343	NAD83(2011) / UTM zone 14N
14T_PL_5342.las	6343	NAD83(2011) / UTM zone 14N
14T_PL_5343.las	6343	NAD83(2011) / UTM zone 14N
14T_PL_5344.las	6343	NAD83(2011) / UTM zone 14N
14T_PL_5345.las	6343	NAD83(2011) / UTM zone 14N
14T_PL_5400.las	6343	NAD83(2011) / UTM zone 14N
14T_PL_5401.las	6343	NAD83(2011) / UTM zone 14N
14T_PL_5402.las	6343	NAD83(2011) / UTM zone 14N
14T_PL_5403.las	6343	NAD83(2011) / UTM zone 14N
14T_PL_5404.las	6343	NAD83(2011) / UTM zone 14N
14T_PL_5405.las	6343	NAD83(2011) / UTM zone 14N
14T_PL_5406.las	6343	NAD83(2011) / UTM zone 14N
14T_PL_5407.las	6343	NAD83(2011) / UTM zone 14N
14T_PL_5408.las	6343	NAD83(2011) / UTM zone 14N
14T_PL_5409.las	6343	NAD83(2011) / UTM zone 14N
14T_PL_5410.las	6343	NAD83(2011) / UTM zone 14N
14T_PL_5411.las	6343	NAD83(2011) / UTM zone 14N
14T_PL_5412.las	6343	NAD83(2011) / UTM zone 14N

DPH-5 Report on Coordinate Reference System (Tiled Data) - continued

File	EPSG Code	Coordinate Reference System
14T_PL_5413.las	6343	NAD83(2011) / UTM zone 14N
14T_PL_5414.las	6343	NAD83(2011) / UTM zone 14N
14T_PL_5415.las	6343	NAD83(2011) / UTM zone 14N
14T_PL_5416.las	6343	NAD83(2011) / UTM zone 14N
14T_PL_5417.las	6343	NAD83(2011) / UTM zone 14N
14T_PL_5418.las	6343	NAD83(2011) / UTM zone 14N
14T_PL_5419.las	6343	NAD83(2011) / UTM zone 14N
14T_PL_5420.las	6343	NAD83(2011) / UTM zone 14N
14T_PL_5421.las	6343	NAD83(2011) / UTM zone 14N
14T_PL_5422.las	6343	NAD83(2011) / UTM zone 14N
14T_PL_5423.las	6343	NAD83(2011) / UTM zone 14N
14T_PL_5424.las	6343	NAD83(2011) / UTM zone 14N
14T_PL_5425.las	6343	NAD83(2011) / UTM zone 14N
14T_PL_5426.las	6343	NAD83(2011) / UTM zone 14N
14T_PL_5427.las	6343	NAD83(2011) / UTM zone 14N
14T_PL_5428.las	6343	NAD83(2011) / UTM zone 14N
14T_PL_5429.las	6343	NAD83(2011) / UTM zone 14N
14T_PL_5430.las	6343	NAD83(2011) / UTM zone 14N
14T_PL_5431.las	6343	NAD83(2011) / UTM zone 14N
14T_PL_5432.las	6343	NAD83(2011) / UTM zone 14N
14T_PL_5433.las	6343	NAD83(2011) / UTM zone 14N
14T_PL_5434.las	6343	NAD83(2011) / UTM zone 14N
14T_PL_5435.las	6343	NAD83(2011) / UTM zone 14N
14T_PL_5436.las	6343	NAD83(2011) / UTM zone 14N
14T_PL_5437.las	6343	NAD83(2011) / UTM zone 14N
14T_PL_5438.las	6343	NAD83(2011) / UTM zone 14N
14T_PL_5439.las	6343	NAD83(2011) / UTM zone 14N
14T_PL_5440.las	6343	NAD83(2011) / UTM zone 14N
14T_PL_5441.las	6343	NAD83(2011) / UTM zone 14N
14T_PL_5442.las	6343	NAD83(2011) / UTM zone 14N
14T_PL_5443.las	6343	NAD83(2011) / UTM zone 14N
14T_PL_5444.las	6343	NAD83(2011) / UTM zone 14N

DPH-5 Report on Coordinate Reference System (Tiled Data) - continued

File	EPSG Code	Coordinate Reference System
14T_PL_5445.las	6343	NAD83(2011) / UTM zone 14N
14T_PL_5500.las	6343	NAD83(2011) / UTM zone 14N
14T_PL_5501.las	6343	NAD83(2011) / UTM zone 14N
14T_PL_5502.las	6343	NAD83(2011) / UTM zone 14N
14T_PL_5503.las	6343	NAD83(2011) / UTM zone 14N
14T_PL_5504.las	6343	NAD83(2011) / UTM zone 14N
14T_PL_5505.las	6343	NAD83(2011) / UTM zone 14N
14T_PL_5506.las	6343	NAD83(2011) / UTM zone 14N
14T_PL_5507.las	6343	NAD83(2011) / UTM zone 14N
14T_PL_5508.las	6343	NAD83(2011) / UTM zone 14N
14T_PL_5509.las	6343	NAD83(2011) / UTM zone 14N
14T_PL_5510.las	6343	NAD83(2011) / UTM zone 14N
14T_PL_5511.las	6343	NAD83(2011) / UTM zone 14N
14T_PL_5512.las	6343	NAD83(2011) / UTM zone 14N
14T_PL_5513.las	6343	NAD83(2011) / UTM zone 14N
14T_PL_5514.las	6343	NAD83(2011) / UTM zone 14N
14T_PL_5515.las	6343	NAD83(2011) / UTM zone 14N
14T_PL_5516.las	6343	NAD83(2011) / UTM zone 14N
14T_PL_5517.las	6343	NAD83(2011) / UTM zone 14N
14T_PL_5518.las	6343	NAD83(2011) / UTM zone 14N
14T_PL_5519.las	6343	NAD83(2011) / UTM zone 14N
14T_PL_5520.las	6343	NAD83(2011) / UTM zone 14N
14T_PL_5521.las	6343	NAD83(2011) / UTM zone 14N
14T_PL_5522.las	6343	NAD83(2011) / UTM zone 14N
14T_PL_5523.las	6343	NAD83(2011) / UTM zone 14N
14T_PL_5524.las	6343	NAD83(2011) / UTM zone 14N
14T_PL_5525.las	6343	NAD83(2011) / UTM zone 14N
14T_PL_5526.las	6343	NAD83(2011) / UTM zone 14N
14T_PL_5527.las	6343	NAD83(2011) / UTM zone 14N
14T_PL_5528.las	6343	NAD83(2011) / UTM zone 14N
14T_PL_5529.las	6343	NAD83(2011) / UTM zone 14N
14T_PL_5530.las	6343	NAD83(2011) / UTM zone 14N

DPH-5 Report on Coordinate Reference System (Tiled Data) - continued

File	EPSG Code	Coordinate Reference System
14T_PL_5531.las	6343	NAD83(2011) / UTM zone 14N
14T_PL_5532.las	6343	NAD83(2011) / UTM zone 14N
14T_PL_5533.las	6343	NAD83(2011) / UTM zone 14N
14T_PL_5534.las	6343	NAD83(2011) / UTM zone 14N
14T_PL_5535.las	6343	NAD83(2011) / UTM zone 14N
14T_PL_5536.las	6343	NAD83(2011) / UTM zone 14N
14T_PL_5537.las	6343	NAD83(2011) / UTM zone 14N
14T_PL_5538.las	6343	NAD83(2011) / UTM zone 14N
14T_PL_5539.las	6343	NAD83(2011) / UTM zone 14N
14T_PL_5540.las	6343	NAD83(2011) / UTM zone 14N
14T_PL_5541.las	6343	NAD83(2011) / UTM zone 14N
14T_PL_5542.las	6343	NAD83(2011) / UTM zone 14N
14T_PL_5543.las	6343	NAD83(2011) / UTM zone 14N
14T_PL_5544.las	6343	NAD83(2011) / UTM zone 14N
14T_PL_5545.las	6343	NAD83(2011) / UTM zone 14N
14T_PL_5600.las	6343	NAD83(2011) / UTM zone 14N
14T_PL_5601.las	6343	NAD83(2011) / UTM zone 14N
14T_PL_5602.las	6343	NAD83(2011) / UTM zone 14N
14T_PL_5603.las	6343	NAD83(2011) / UTM zone 14N
14T_PL_5604.las	6343	NAD83(2011) / UTM zone 14N
14T_PL_5605.las	6343	NAD83(2011) / UTM zone 14N
14T_PL_5606.las	6343	NAD83(2011) / UTM zone 14N
14T_PL_5607.las	6343	NAD83(2011) / UTM zone 14N
14T_PL_5608.las	6343	NAD83(2011) / UTM zone 14N
14T_PL_5609.las	6343	NAD83(2011) / UTM zone 14N
14T_PL_5610.las	6343	NAD83(2011) / UTM zone 14N
14T_PL_5611.las	6343	NAD83(2011) / UTM zone 14N
14T_PL_5612.las	6343	NAD83(2011) / UTM zone 14N
14T_PL_5613.las	6343	NAD83(2011) / UTM zone 14N
14T_PL_5614.las	6343	NAD83(2011) / UTM zone 14N
14T_PL_5615.las	6343	NAD83(2011) / UTM zone 14N
14T_PL_5616.las	6343	NAD83(2011) / UTM zone 14N

DPH-5 Report on Coordinate Reference System (Tiled Data) - continued

File	EPSG Code	Coordinate Reference System
14T_PL_5617.las	6343	NAD83(2011) / UTM zone 14N
14T_PL_5618.las	6343	NAD83(2011) / UTM zone 14N
14T_PL_5619.las	6343	NAD83(2011) / UTM zone 14N
14T_PL_5620.las	6343	NAD83(2011) / UTM zone 14N
14T_PL_5621.las	6343	NAD83(2011) / UTM zone 14N
14T_PL_5622.las	6343	NAD83(2011) / UTM zone 14N
14T_PL_5623.las	6343	NAD83(2011) / UTM zone 14N
14T_PL_5624.las	6343	NAD83(2011) / UTM zone 14N
14T_PL_5625.las	6343	NAD83(2011) / UTM zone 14N
14T_PL_5626.las	6343	NAD83(2011) / UTM zone 14N
14T_PL_5627.las	6343	NAD83(2011) / UTM zone 14N
14T_PL_5628.las	6343	NAD83(2011) / UTM zone 14N
14T_PL_5629.las	6343	NAD83(2011) / UTM zone 14N
14T_PL_5630.las	6343	NAD83(2011) / UTM zone 14N
14T_PL_5631.las	6343	NAD83(2011) / UTM zone 14N
14T_PL_5632.las	6343	NAD83(2011) / UTM zone 14N
14T_PL_5633.las	6343	NAD83(2011) / UTM zone 14N
14T_PL_5634.las	6343	NAD83(2011) / UTM zone 14N
14T_PL_5635.las	6343	NAD83(2011) / UTM zone 14N
14T_PL_5636.las	6343	NAD83(2011) / UTM zone 14N
14T_PL_5637.las	6343	NAD83(2011) / UTM zone 14N
14T_PL_5638.las	6343	NAD83(2011) / UTM zone 14N
14T_PL_5639.las	6343	NAD83(2011) / UTM zone 14N
14T_PL_5640.las	6343	NAD83(2011) / UTM zone 14N
14T_PL_5641.las	6343	NAD83(2011) / UTM zone 14N
14T_PL_5642.las	6343	NAD83(2011) / UTM zone 14N
14T_PL_5643.las	6343	NAD83(2011) / UTM zone 14N
14T_PL_5644.las	6343	NAD83(2011) / UTM zone 14N
14T_PL_5645.las	6343	NAD83(2011) / UTM zone 14N
14T_PL_5700.las	6343	NAD83(2011) / UTM zone 14N
14T_PL_5701.las	6343	NAD83(2011) / UTM zone 14N
14T_PL_5702.las	6343	NAD83(2011) / UTM zone 14N

DPH-5 Report on Coordinate Reference System (Tiled Data) - continued

File	EPSG Code	Coordinate Reference System
14T_PL_5703.las	6343	NAD83(2011) / UTM zone 14N
14T_PL_5704.las	6343	NAD83(2011) / UTM zone 14N
14T_PL_5705.las	6343	NAD83(2011) / UTM zone 14N
14T_PL_5706.las	6343	NAD83(2011) / UTM zone 14N
14T_PL_5707.las	6343	NAD83(2011) / UTM zone 14N
14T_PL_5708.las	6343	NAD83(2011) / UTM zone 14N
14T_PL_5709.las	6343	NAD83(2011) / UTM zone 14N
14T_PL_5710.las	6343	NAD83(2011) / UTM zone 14N
14T_PL_5711.las	6343	NAD83(2011) / UTM zone 14N
14T_PL_5712.las	6343	NAD83(2011) / UTM zone 14N
14T_PL_5713.las	6343	NAD83(2011) / UTM zone 14N
14T_PL_5714.las	6343	NAD83(2011) / UTM zone 14N
14T_PL_5715.las	6343	NAD83(2011) / UTM zone 14N
14T_PL_5716.las	6343	NAD83(2011) / UTM zone 14N
14T_PL_5717.las	6343	NAD83(2011) / UTM zone 14N
14T_PL_5718.las	6343	NAD83(2011) / UTM zone 14N
14T_PL_5719.las	6343	NAD83(2011) / UTM zone 14N
14T_PL_5720.las	6343	NAD83(2011) / UTM zone 14N
14T_PL_5721.las	6343	NAD83(2011) / UTM zone 14N
14T_PL_5722.las	6343	NAD83(2011) / UTM zone 14N
14T_PL_5723.las	6343	NAD83(2011) / UTM zone 14N
14T_PL_5724.las	6343	NAD83(2011) / UTM zone 14N
14T_PL_5725.las	6343	NAD83(2011) / UTM zone 14N
14T_PL_5726.las	6343	NAD83(2011) / UTM zone 14N
14T_PL_5727.las	6343	NAD83(2011) / UTM zone 14N
14T_PL_5728.las	6343	NAD83(2011) / UTM zone 14N
14T_PL_5729.las	6343	NAD83(2011) / UTM zone 14N
14T_PL_5730.las	6343	NAD83(2011) / UTM zone 14N
14T_PL_5731.las	6343	NAD83(2011) / UTM zone 14N
14T_PL_5732.las	6343	NAD83(2011) / UTM zone 14N
14T_PL_5733.las	6343	NAD83(2011) / UTM zone 14N
14T_PL_5734.las	6343	NAD83(2011) / UTM zone 14N

DPH-5 Report on Coordinate Reference System (Tiled Data) - continued

File	EPSG Code	Coordinate Reference System
14T_PL_5735.las	6343	NAD83(2011) / UTM zone 14N
14T_PL_5736.las	6343	NAD83(2011) / UTM zone 14N
14T_PL_5737.las	6343	NAD83(2011) / UTM zone 14N
14T_PL_5738.las	6343	NAD83(2011) / UTM zone 14N
14T_PL_5739.las	6343	NAD83(2011) / UTM zone 14N
14T_PL_5740.las	6343	NAD83(2011) / UTM zone 14N
14T_PL_5741.las	6343	NAD83(2011) / UTM zone 14N
14T_PL_5742.las	6343	NAD83(2011) / UTM zone 14N
14T_PL_5743.las	6343	NAD83(2011) / UTM zone 14N
14T_PL_5744.las	6343	NAD83(2011) / UTM zone 14N
14T_PL_5745.las	6343	NAD83(2011) / UTM zone 14N
14T_PL_5800.las	6343	NAD83(2011) / UTM zone 14N
14T_PL_5801.las	6343	NAD83(2011) / UTM zone 14N
14T_PL_5802.las	6343	NAD83(2011) / UTM zone 14N
14T_PL_5803.las	6343	NAD83(2011) / UTM zone 14N
14T_PL_5804.las	6343	NAD83(2011) / UTM zone 14N
14T_PL_5805.las	6343	NAD83(2011) / UTM zone 14N
14T_PL_5806.las	6343	NAD83(2011) / UTM zone 14N
14T_PL_5807.las	6343	NAD83(2011) / UTM zone 14N
14T_PL_5808.las	6343	NAD83(2011) / UTM zone 14N
14T_PL_5809.las	6343	NAD83(2011) / UTM zone 14N
14T_PL_5810.las	6343	NAD83(2011) / UTM zone 14N
14T_PL_5811.las	6343	NAD83(2011) / UTM zone 14N
14T_PL_5812.las	6343	NAD83(2011) / UTM zone 14N
14T_PL_5813.las	6343	NAD83(2011) / UTM zone 14N
14T_PL_5814.las	6343	NAD83(2011) / UTM zone 14N
14T_PL_5815.las	6343	NAD83(2011) / UTM zone 14N
14T_PL_5816.las	6343	NAD83(2011) / UTM zone 14N
14T_PL_5817.las	6343	NAD83(2011) / UTM zone 14N
14T_PL_5818.las	6343	NAD83(2011) / UTM zone 14N
14T_PL_5819.las	6343	NAD83(2011) / UTM zone 14N
14T_PL_5820.las	6343	NAD83(2011) / UTM zone 14N

DPH-5 Report on Coordinate Reference System (Tiled Data) - continued

File	EPSG Code	Coordinate Reference System
14T_PL_5821.las	6343	NAD83(2011) / UTM zone 14N
14T_PL_5822.las	6343	NAD83(2011) / UTM zone 14N
14T_PL_5823.las	6343	NAD83(2011) / UTM zone 14N
14T_PL_5824.las	6343	NAD83(2011) / UTM zone 14N
14T_PL_5825.las	6343	NAD83(2011) / UTM zone 14N
14T_PL_5826.las	6343	NAD83(2011) / UTM zone 14N
14T_PL_5827.las	6343	NAD83(2011) / UTM zone 14N
14T_PL_5828.las	6343	NAD83(2011) / UTM zone 14N
14T_PL_5829.las	6343	NAD83(2011) / UTM zone 14N
14T_PL_5830.las	6343	NAD83(2011) / UTM zone 14N
14T_PL_5831.las	6343	NAD83(2011) / UTM zone 14N
14T_PL_5832.las	6343	NAD83(2011) / UTM zone 14N
14T_PL_5833.las	6343	NAD83(2011) / UTM zone 14N
14T_PL_5834.las	6343	NAD83(2011) / UTM zone 14N
14T_PL_5835.las	6343	NAD83(2011) / UTM zone 14N
14T_PL_5836.las	6343	NAD83(2011) / UTM zone 14N
14T_PL_5837.las	6343	NAD83(2011) / UTM zone 14N
14T_PL_5838.las	6343	NAD83(2011) / UTM zone 14N
14T_PL_5839.las	6343	NAD83(2011) / UTM zone 14N
14T_PL_5840.las	6343	NAD83(2011) / UTM zone 14N
14T_PL_5841.las	6343	NAD83(2011) / UTM zone 14N
14T_PL_5842.las	6343	NAD83(2011) / UTM zone 14N
14T_PL_5843.las	6343	NAD83(2011) / UTM zone 14N
14T_PL_5844.las	6343	NAD83(2011) / UTM zone 14N
14T_PL_5845.las	6343	NAD83(2011) / UTM zone 14N
14T_PL_5900.las	6343	NAD83(2011) / UTM zone 14N
14T_PL_5901.las	6343	NAD83(2011) / UTM zone 14N
14T_PL_5902.las	6343	NAD83(2011) / UTM zone 14N
14T_PL_5903.las	6343	NAD83(2011) / UTM zone 14N
14T_PL_5904.las	6343	NAD83(2011) / UTM zone 14N
14T_PL_5905.las	6343	NAD83(2011) / UTM zone 14N
14T_PL_5906.las	6343	NAD83(2011) / UTM zone 14N

DPH-5 Report on Coordinate Reference System (Tiled Data) - continued

File	EPSG Code	Coordinate Reference System
14T_PL_5907.las	6343	NAD83(2011) / UTM zone 14N
14T_PL_5908.las	6343	NAD83(2011) / UTM zone 14N
14T_PL_5909.las	6343	NAD83(2011) / UTM zone 14N
14T_PL_5910.las	6343	NAD83(2011) / UTM zone 14N
14T_PL_5911.las	6343	NAD83(2011) / UTM zone 14N
14T_PL_5912.las	6343	NAD83(2011) / UTM zone 14N
14T_PL_5913.las	6343	NAD83(2011) / UTM zone 14N
14T_PL_5914.las	6343	NAD83(2011) / UTM zone 14N
14T_PL_5915.las	6343	NAD83(2011) / UTM zone 14N
14T_PL_5916.las	6343	NAD83(2011) / UTM zone 14N
14T_PL_5917.las	6343	NAD83(2011) / UTM zone 14N
14T_PL_5918.las	6343	NAD83(2011) / UTM zone 14N
14T_PL_5919.las	6343	NAD83(2011) / UTM zone 14N
14T_PL_5920.las	6343	NAD83(2011) / UTM zone 14N
14T_PL_5921.las	6343	NAD83(2011) / UTM zone 14N
14T_PL_5922.las	6343	NAD83(2011) / UTM zone 14N
14T_PL_5923.las	6343	NAD83(2011) / UTM zone 14N
14T_PL_5924.las	6343	NAD83(2011) / UTM zone 14N
14T_PL_5925.las	6343	NAD83(2011) / UTM zone 14N
14T_PL_5926.las	6343	NAD83(2011) / UTM zone 14N
14T_PL_5927.las	6343	NAD83(2011) / UTM zone 14N
14T_PL_5928.las	6343	NAD83(2011) / UTM zone 14N
14T_PL_5929.las	6343	NAD83(2011) / UTM zone 14N
14T_PL_5930.las	6343	NAD83(2011) / UTM zone 14N
14T_PL_5931.las	6343	NAD83(2011) / UTM zone 14N
14T_PL_5932.las	6343	NAD83(2011) / UTM zone 14N
14T_PL_5933.las	6343	NAD83(2011) / UTM zone 14N
14T_PL_5934.las	6343	NAD83(2011) / UTM zone 14N
14T_PL_5935.las	6343	NAD83(2011) / UTM zone 14N
14T_PL_5936.las	6343	NAD83(2011) / UTM zone 14N
14T_PL_5937.las	6343	NAD83(2011) / UTM zone 14N
14T_PL_5938.las	6343	NAD83(2011) / UTM zone 14N

DPH-5 Report on Coordinate Reference System (Tiled Data) - continued

File	EPSG Code	Coordinate Reference System
14T_PL_5939.las	6343	NAD83(2011) / UTM zone 14N
14T_PL_5940.las	6343	NAD83(2011) / UTM zone 14N
14T_PL_5941.las	6343	NAD83(2011) / UTM zone 14N
14T_PL_5942.las	6343	NAD83(2011) / UTM zone 14N
14T_PL_5943.las	6343	NAD83(2011) / UTM zone 14N
14T_PL_5944.las	6343	NAD83(2011) / UTM zone 14N
14T_PL_5945.las	6343	NAD83(2011) / UTM zone 14N
14T_PL_6000.las	6343	NAD83(2011) / UTM zone 14N
14T_PL_6001.las	6343	NAD83(2011) / UTM zone 14N
14T_PL_6002.las	6343	NAD83(2011) / UTM zone 14N
14T_PL_6003.las	6343	NAD83(2011) / UTM zone 14N
14T_PL_6004.las	6343	NAD83(2011) / UTM zone 14N
14T_PL_6005.las	6343	NAD83(2011) / UTM zone 14N
14T_PL_6006.las	6343	NAD83(2011) / UTM zone 14N
14T_PL_6007.las	6343	NAD83(2011) / UTM zone 14N
14T_PL_6008.las	6343	NAD83(2011) / UTM zone 14N
14T_PL_6009.las	6343	NAD83(2011) / UTM zone 14N
14T_PL_6010.las	6343	NAD83(2011) / UTM zone 14N
14T_PL_6011.las	6343	NAD83(2011) / UTM zone 14N
14T_PL_6012.las	6343	NAD83(2011) / UTM zone 14N
14T_PL_6013.las	6343	NAD83(2011) / UTM zone 14N
14T_PL_6014.las	6343	NAD83(2011) / UTM zone 14N
14T_PL_6015.las	6343	NAD83(2011) / UTM zone 14N
14T_PL_6016.las	6343	NAD83(2011) / UTM zone 14N
14T_PL_6017.las	6343	NAD83(2011) / UTM zone 14N
14T_PL_6018.las	6343	NAD83(2011) / UTM zone 14N
14T_PL_6019.las	6343	NAD83(2011) / UTM zone 14N
14T_PL_6020.las	6343	NAD83(2011) / UTM zone 14N
14T_PL_6021.las	6343	NAD83(2011) / UTM zone 14N
14T_PL_6022.las	6343	NAD83(2011) / UTM zone 14N
14T_PL_6023.las	6343	NAD83(2011) / UTM zone 14N
14T_PL_6024.las	6343	NAD83(2011) / UTM zone 14N

DPH-5 Report on Coordinate Reference System (Tiled Data) - continued

File	EPSG Code	Coordinate Reference System
14T_PL_6025.las	6343	NAD83(2011) / UTM zone 14N
14T_PL_6026.las	6343	NAD83(2011) / UTM zone 14N
14T_PL_6027.las	6343	NAD83(2011) / UTM zone 14N
14T_PL_6028.las	6343	NAD83(2011) / UTM zone 14N
14T_PL_6029.las	6343	NAD83(2011) / UTM zone 14N
14T_PL_6030.las	6343	NAD83(2011) / UTM zone 14N
14T_PL_6031.las	6343	NAD83(2011) / UTM zone 14N
14T_PL_6032.las	6343	NAD83(2011) / UTM zone 14N
14T_PL_6033.las	6343	NAD83(2011) / UTM zone 14N
14T_PL_6034.las	6343	NAD83(2011) / UTM zone 14N
14T_PL_6035.las	6343	NAD83(2011) / UTM zone 14N
14T_PL_6036.las	6343	NAD83(2011) / UTM zone 14N
14T_PL_6037.las	6343	NAD83(2011) / UTM zone 14N
14T_PL_6038.las	6343	NAD83(2011) / UTM zone 14N
14T_PL_6039.las	6343	NAD83(2011) / UTM zone 14N
14T_PL_6040.las	6343	NAD83(2011) / UTM zone 14N
14T_PL_6041.las	6343	NAD83(2011) / UTM zone 14N
14T_PL_6042.las	6343	NAD83(2011) / UTM zone 14N
14T_PL_6043.las	6343	NAD83(2011) / UTM zone 14N
14T_PL_6044.las	6343	NAD83(2011) / UTM zone 14N
14T_PL_6045.las	6343	NAD83(2011) / UTM zone 14N
14T_PL_6100.las	6343	NAD83(2011) / UTM zone 14N
14T_PL_6101.las	6343	NAD83(2011) / UTM zone 14N
14T_PL_6102.las	6343	NAD83(2011) / UTM zone 14N
14T_PL_6103.las	6343	NAD83(2011) / UTM zone 14N
14T_PL_6104.las	6343	NAD83(2011) / UTM zone 14N
14T_PL_6105.las	6343	NAD83(2011) / UTM zone 14N
14T_PL_6106.las	6343	NAD83(2011) / UTM zone 14N
14T_PL_6107.las	6343	NAD83(2011) / UTM zone 14N
14T_PL_6108.las	6343	NAD83(2011) / UTM zone 14N
14T_PL_6109.las	6343	NAD83(2011) / UTM zone 14N
14T_PL_6110.las	6343	NAD83(2011) / UTM zone 14N

DPH-5 Report on Coordinate Reference System (Tiled Data) - continued

File	EPSG Code	Coordinate Reference System
14T_PL_6111.las	6343	NAD83(2011) / UTM zone 14N
14T_PL_6112.las	6343	NAD83(2011) / UTM zone 14N
14T_PL_6113.las	6343	NAD83(2011) / UTM zone 14N
14T_PL_6114.las	6343	NAD83(2011) / UTM zone 14N
14T_PL_6115.las	6343	NAD83(2011) / UTM zone 14N
14T_PL_6116.las	6343	NAD83(2011) / UTM zone 14N
14T_PL_6117.las	6343	NAD83(2011) / UTM zone 14N
14T_PL_6118.las	6343	NAD83(2011) / UTM zone 14N
14T_PL_6119.las	6343	NAD83(2011) / UTM zone 14N
14T_PL_6120.las	6343	NAD83(2011) / UTM zone 14N
14T_PL_6121.las	6343	NAD83(2011) / UTM zone 14N
14T_PL_6122.las	6343	NAD83(2011) / UTM zone 14N
14T_PL_6123.las	6343	NAD83(2011) / UTM zone 14N
14T_PL_6124.las	6343	NAD83(2011) / UTM zone 14N
14T_PL_6125.las	6343	NAD83(2011) / UTM zone 14N
14T_PL_6126.las	6343	NAD83(2011) / UTM zone 14N
14T_PL_6127.las	6343	NAD83(2011) / UTM zone 14N
14T_PL_6128.las	6343	NAD83(2011) / UTM zone 14N
14T_PL_6129.las	6343	NAD83(2011) / UTM zone 14N
14T_PL_6130.las	6343	NAD83(2011) / UTM zone 14N
14T_PL_6131.las	6343	NAD83(2011) / UTM zone 14N
14T_PL_6132.las	6343	NAD83(2011) / UTM zone 14N
14T_PL_6133.las	6343	NAD83(2011) / UTM zone 14N
14T_PL_6134.las	6343	NAD83(2011) / UTM zone 14N
14T_PL_6135.las	6343	NAD83(2011) / UTM zone 14N
14T_PL_6136.las	6343	NAD83(2011) / UTM zone 14N
14T_PL_6137.las	6343	NAD83(2011) / UTM zone 14N
14T_PL_6138.las	6343	NAD83(2011) / UTM zone 14N
14T_PL_6139.las	6343	NAD83(2011) / UTM zone 14N
14T_PL_6140.las	6343	NAD83(2011) / UTM zone 14N
14T_PL_6141.las	6343	NAD83(2011) / UTM zone 14N
14T_PL_6142.las	6343	NAD83(2011) / UTM zone 14N

DPH-5 Report on Coordinate Reference System (Tiled Data) - continued

File	EPSG Code	Coordinate Reference System
14T_PL_6143.las	6343	NAD83(2011) / UTM zone 14N
14T_PL_6144.las	6343	NAD83(2011) / UTM zone 14N
14T_PL_6145.las	6343	NAD83(2011) / UTM zone 14N
14T_PL_6200.las	6343	NAD83(2011) / UTM zone 14N
14T_PL_6201.las	6343	NAD83(2011) / UTM zone 14N
14T_PL_6202.las	6343	NAD83(2011) / UTM zone 14N
14T_PL_6203.las	6343	NAD83(2011) / UTM zone 14N
14T_PL_6204.las	6343	NAD83(2011) / UTM zone 14N
14T_PL_6205.las	6343	NAD83(2011) / UTM zone 14N
14T_PL_6206.las	6343	NAD83(2011) / UTM zone 14N
14T_PL_6207.las	6343	NAD83(2011) / UTM zone 14N
14T_PL_6208.las	6343	NAD83(2011) / UTM zone 14N
14T_PL_6209.las	6343	NAD83(2011) / UTM zone 14N
14T_PL_6210.las	6343	NAD83(2011) / UTM zone 14N
14T_PL_6211.las	6343	NAD83(2011) / UTM zone 14N
14T_PL_6212.las	6343	NAD83(2011) / UTM zone 14N
14T_PL_6213.las	6343	NAD83(2011) / UTM zone 14N
14T_PL_6214.las	6343	NAD83(2011) / UTM zone 14N
14T_PL_6215.las	6343	NAD83(2011) / UTM zone 14N
14T_PL_6216.las	6343	NAD83(2011) / UTM zone 14N
14T_PL_6217.las	6343	NAD83(2011) / UTM zone 14N
14T_PL_6218.las	6343	NAD83(2011) / UTM zone 14N
14T_PL_6219.las	6343	NAD83(2011) / UTM zone 14N
14T_PL_6220.las	6343	NAD83(2011) / UTM zone 14N
14T_PL_6221.las	6343	NAD83(2011) / UTM zone 14N
14T_PL_6222.las	6343	NAD83(2011) / UTM zone 14N
14T_PL_6223.las	6343	NAD83(2011) / UTM zone 14N
14T_PL_6224.las	6343	NAD83(2011) / UTM zone 14N
14T_PL_6225.las	6343	NAD83(2011) / UTM zone 14N
14T_PL_6226.las	6343	NAD83(2011) / UTM zone 14N
14T_PL_6227.las	6343	NAD83(2011) / UTM zone 14N
14T_PL_6228.las	6343	NAD83(2011) / UTM zone 14N

DPH-5 Report on Coordinate Reference System (Tiled Data) - continued

File	EPSG Code	Coordinate Reference System
14T_PL_6229.las	6343	NAD83(2011) / UTM zone 14N
14T_PL_6230.las	6343	NAD83(2011) / UTM zone 14N
14T_PL_6231.las	6343	NAD83(2011) / UTM zone 14N
14T_PL_6232.las	6343	NAD83(2011) / UTM zone 14N
14T_PL_6233.las	6343	NAD83(2011) / UTM zone 14N
14T_PL_6234.las	6343	NAD83(2011) / UTM zone 14N
14T_PL_6235.las	6343	NAD83(2011) / UTM zone 14N
14T_PL_6236.las	6343	NAD83(2011) / UTM zone 14N
14T_PL_6237.las	6343	NAD83(2011) / UTM zone 14N
14T_PL_6238.las	6343	NAD83(2011) / UTM zone 14N
14T_PL_6239.las	6343	NAD83(2011) / UTM zone 14N
14T_PL_6240.las	6343	NAD83(2011) / UTM zone 14N
14T_PL_6241.las	6343	NAD83(2011) / UTM zone 14N
14T_PL_6242.las	6343	NAD83(2011) / UTM zone 14N
14T_PL_6243.las	6343	NAD83(2011) / UTM zone 14N
14T_PL_6244.las	6343	NAD83(2011) / UTM zone 14N
14T_PL_6245.las	6343	NAD83(2011) / UTM zone 14N
14T_PL_6300.las	6343	NAD83(2011) / UTM zone 14N
14T_PL_6301.las	6343	NAD83(2011) / UTM zone 14N
14T_PL_6302.las	6343	NAD83(2011) / UTM zone 14N
14T_PL_6303.las	6343	NAD83(2011) / UTM zone 14N
14T_PL_6304.las	6343	NAD83(2011) / UTM zone 14N
14T_PL_6305.las	6343	NAD83(2011) / UTM zone 14N
14T_PL_6306.las	6343	NAD83(2011) / UTM zone 14N
14T_PL_6307.las	6343	NAD83(2011) / UTM zone 14N
14T_PL_6308.las	6343	NAD83(2011) / UTM zone 14N
14T_PL_6309.las	6343	NAD83(2011) / UTM zone 14N
14T_PL_6310.las	6343	NAD83(2011) / UTM zone 14N
14T_PL_6311.las	6343	NAD83(2011) / UTM zone 14N
14T_PL_6312.las	6343	NAD83(2011) / UTM zone 14N
14T_PL_6313.las	6343	NAD83(2011) / UTM zone 14N
14T_PL_6314.las	6343	NAD83(2011) / UTM zone 14N

DPH-5 Report on Coordinate Reference System (Tiled Data) - continued

File	EPSG Code	Coordinate Reference System
14T_PL_6315.las	6343	NAD83(2011) / UTM zone 14N
14T_PL_6316.las	6343	NAD83(2011) / UTM zone 14N
14T_PL_6317.las	6343	NAD83(2011) / UTM zone 14N
14T_PL_6318.las	6343	NAD83(2011) / UTM zone 14N
14T_PL_6319.las	6343	NAD83(2011) / UTM zone 14N
14T_PL_6320.las	6343	NAD83(2011) / UTM zone 14N
14T_PL_6321.las	6343	NAD83(2011) / UTM zone 14N
14T_PL_6322.las	6343	NAD83(2011) / UTM zone 14N
14T_PL_6323.las	6343	NAD83(2011) / UTM zone 14N
14T_PL_6324.las	6343	NAD83(2011) / UTM zone 14N
14T_PL_6325.las	6343	NAD83(2011) / UTM zone 14N
14T_PL_6326.las	6343	NAD83(2011) / UTM zone 14N
14T_PL_6327.las	6343	NAD83(2011) / UTM zone 14N
14T_PL_6328.las	6343	NAD83(2011) / UTM zone 14N
14T_PL_6329.las	6343	NAD83(2011) / UTM zone 14N
14T_PL_6330.las	6343	NAD83(2011) / UTM zone 14N
14T_PL_6331.las	6343	NAD83(2011) / UTM zone 14N
14T_PL_6332.las	6343	NAD83(2011) / UTM zone 14N
14T_PL_6333.las	6343	NAD83(2011) / UTM zone 14N
14T_PL_6334.las	6343	NAD83(2011) / UTM zone 14N
14T_PL_6335.las	6343	NAD83(2011) / UTM zone 14N
14T_PL_6336.las	6343	NAD83(2011) / UTM zone 14N
14T_PL_6337.las	6343	NAD83(2011) / UTM zone 14N
14T_PL_6338.las	6343	NAD83(2011) / UTM zone 14N
14T_PL_6339.las	6343	NAD83(2011) / UTM zone 14N
14T_PL_6340.las	6343	NAD83(2011) / UTM zone 14N
14T_PL_6341.las	6343	NAD83(2011) / UTM zone 14N
14T_PL_6342.las	6343	NAD83(2011) / UTM zone 14N
14T_PL_6343.las	6343	NAD83(2011) / UTM zone 14N
14T_PL_6344.las	6343	NAD83(2011) / UTM zone 14N
14T_PL_6345.las	6343	NAD83(2011) / UTM zone 14N
14T_PL_6400.las	6343	NAD83(2011) / UTM zone 14N

DPH-5 Report on Coordinate Reference System (Tiled Data) - continued

File	EPSG Code	Coordinate Reference System
14T_PL_6401.las	6343	NAD83(2011) / UTM zone 14N
14T_PL_6402.las	6343	NAD83(2011) / UTM zone 14N
14T_PL_6403.las	6343	NAD83(2011) / UTM zone 14N
14T_PL_6404.las	6343	NAD83(2011) / UTM zone 14N
14T_PL_6405.las	6343	NAD83(2011) / UTM zone 14N
14T_PL_6406.las	6343	NAD83(2011) / UTM zone 14N
14T_PL_6407.las	6343	NAD83(2011) / UTM zone 14N
14T_PL_6408.las	6343	NAD83(2011) / UTM zone 14N
14T_PL_6409.las	6343	NAD83(2011) / UTM zone 14N
14T_PL_6410.las	6343	NAD83(2011) / UTM zone 14N
14T_PL_6411.las	6343	NAD83(2011) / UTM zone 14N
14T_PL_6412.las	6343	NAD83(2011) / UTM zone 14N
14T_PL_6413.las	6343	NAD83(2011) / UTM zone 14N
14T_PL_6414.las	6343	NAD83(2011) / UTM zone 14N
14T_PL_6415.las	6343	NAD83(2011) / UTM zone 14N
14T_PL_6416.las	6343	NAD83(2011) / UTM zone 14N
14T_PL_6417.las	6343	NAD83(2011) / UTM zone 14N
14T_PL_6418.las	6343	NAD83(2011) / UTM zone 14N
14T_PL_6419.las	6343	NAD83(2011) / UTM zone 14N
14T_PL_6420.las	6343	NAD83(2011) / UTM zone 14N
14T_PL_6421.las	6343	NAD83(2011) / UTM zone 14N
14T_PL_6422.las	6343	NAD83(2011) / UTM zone 14N
14T_PL_6423.las	6343	NAD83(2011) / UTM zone 14N
14T_PL_6424.las	6343	NAD83(2011) / UTM zone 14N
14T_PL_6425.las	6343	NAD83(2011) / UTM zone 14N
14T_PL_6426.las	6343	NAD83(2011) / UTM zone 14N
14T_PL_6427.las	6343	NAD83(2011) / UTM zone 14N
14T_PL_6428.las	6343	NAD83(2011) / UTM zone 14N
14T_PL_6429.las	6343	NAD83(2011) / UTM zone 14N
14T_PL_6430.las	6343	NAD83(2011) / UTM zone 14N
14T_PL_6431.las	6343	NAD83(2011) / UTM zone 14N
14T_PL_6432.las	6343	NAD83(2011) / UTM zone 14N

DPH-5 Report on Coordinate Reference System (Tiled Data) - continued

File	EPSG Code	Coordinate Reference System
14T_PL_6433.las	6343	NAD83(2011) / UTM zone 14N
14T_PL_6434.las	6343	NAD83(2011) / UTM zone 14N
14T_PL_6435.las	6343	NAD83(2011) / UTM zone 14N
14T_PL_6436.las	6343	NAD83(2011) / UTM zone 14N
14T_PL_6437.las	6343	NAD83(2011) / UTM zone 14N
14T_PL_6438.las	6343	NAD83(2011) / UTM zone 14N
14T_PL_6439.las	6343	NAD83(2011) / UTM zone 14N
14T_PL_6440.las	6343	NAD83(2011) / UTM zone 14N
14T_PL_6441.las	6343	NAD83(2011) / UTM zone 14N
14T_PL_6442.las	6343	NAD83(2011) / UTM zone 14N
14T_PL_6443.las	6343	NAD83(2011) / UTM zone 14N
14T_PL_6444.las	6343	NAD83(2011) / UTM zone 14N
14T_PL_6445.las	6343	NAD83(2011) / UTM zone 14N
14T_PL_6500.las	6343	NAD83(2011) / UTM zone 14N
14T_PL_6501.las	6343	NAD83(2011) / UTM zone 14N
14T_PL_6502.las	6343	NAD83(2011) / UTM zone 14N
14T_PL_6503.las	6343	NAD83(2011) / UTM zone 14N
14T_PL_6504.las	6343	NAD83(2011) / UTM zone 14N
14T_PL_6505.las	6343	NAD83(2011) / UTM zone 14N
14T_PL_6506.las	6343	NAD83(2011) / UTM zone 14N
14T_PL_6507.las	6343	NAD83(2011) / UTM zone 14N
14T_PL_6508.las	6343	NAD83(2011) / UTM zone 14N
14T_PL_6509.las	6343	NAD83(2011) / UTM zone 14N
14T_PL_6510.las	6343	NAD83(2011) / UTM zone 14N
14T_PL_6511.las	6343	NAD83(2011) / UTM zone 14N
14T_PL_6512.las	6343	NAD83(2011) / UTM zone 14N
14T_PL_6513.las	6343	NAD83(2011) / UTM zone 14N
14T_PL_6514.las	6343	NAD83(2011) / UTM zone 14N
14T_PL_6515.las	6343	NAD83(2011) / UTM zone 14N
14T_PL_6516.las	6343	NAD83(2011) / UTM zone 14N
14T_PL_6517.las	6343	NAD83(2011) / UTM zone 14N
14T_PL_6518.las	6343	NAD83(2011) / UTM zone 14N

DPH-5 Report on Coordinate Reference System (Tiled Data) - continued

File	EPSG Code	Coordinate Reference System
14T_PL_6519.las	6343	NAD83(2011) / UTM zone 14N
14T_PL_6520.las	6343	NAD83(2011) / UTM zone 14N
14T_PL_6521.las	6343	NAD83(2011) / UTM zone 14N
14T_PL_6522.las	6343	NAD83(2011) / UTM zone 14N
14T_PL_6523.las	6343	NAD83(2011) / UTM zone 14N
14T_PL_6524.las	6343	NAD83(2011) / UTM zone 14N
14T_PL_6525.las	6343	NAD83(2011) / UTM zone 14N
14T_PL_6526.las	6343	NAD83(2011) / UTM zone 14N
14T_PL_6527.las	6343	NAD83(2011) / UTM zone 14N
14T_PL_6528.las	6343	NAD83(2011) / UTM zone 14N
14T_PL_6529.las	6343	NAD83(2011) / UTM zone 14N
14T_PL_6530.las	6343	NAD83(2011) / UTM zone 14N
14T_PL_6531.las	6343	NAD83(2011) / UTM zone 14N
14T_PL_6532.las	6343	NAD83(2011) / UTM zone 14N
14T_PL_6533.las	6343	NAD83(2011) / UTM zone 14N
14T_PL_6534.las	6343	NAD83(2011) / UTM zone 14N
14T_PL_6535.las	6343	NAD83(2011) / UTM zone 14N
14T_PL_6536.las	6343	NAD83(2011) / UTM zone 14N
14T_PL_6537.las	6343	NAD83(2011) / UTM zone 14N
14T_PL_6538.las	6343	NAD83(2011) / UTM zone 14N
14T_PL_6539.las	6343	NAD83(2011) / UTM zone 14N
14T_PL_6540.las	6343	NAD83(2011) / UTM zone 14N
14T_PL_6541.las	6343	NAD83(2011) / UTM zone 14N
14T_PL_6542.las	6343	NAD83(2011) / UTM zone 14N
14T_PL_6543.las	6343	NAD83(2011) / UTM zone 14N
14T_PL_6544.las	6343	NAD83(2011) / UTM zone 14N
14T_PL_6545.las	6343	NAD83(2011) / UTM zone 14N
14T_PL_6600.las	6343	NAD83(2011) / UTM zone 14N
14T_PL_6601.las	6343	NAD83(2011) / UTM zone 14N
14T_PL_6602.las	6343	NAD83(2011) / UTM zone 14N
14T_PL_6603.las	6343	NAD83(2011) / UTM zone 14N
14T_PL_6604.las	6343	NAD83(2011) / UTM zone 14N

DPH-5 Report on Coordinate Reference System (Tiled Data) - continued

File	EPSG Code	Coordinate Reference System
14T_PL_6605.las	6343	NAD83(2011) / UTM zone 14N
14T_PL_6606.las	6343	NAD83(2011) / UTM zone 14N
14T_PL_6607.las	6343	NAD83(2011) / UTM zone 14N
14T_PL_6608.las	6343	NAD83(2011) / UTM zone 14N
14T_PL_6609.las	6343	NAD83(2011) / UTM zone 14N
14T_PL_6610.las	6343	NAD83(2011) / UTM zone 14N
14T_PL_6611.las	6343	NAD83(2011) / UTM zone 14N
14T_PL_6612.las	6343	NAD83(2011) / UTM zone 14N
14T_PL_6613.las	6343	NAD83(2011) / UTM zone 14N
14T_PL_6614.las	6343	NAD83(2011) / UTM zone 14N
14T_PL_6615.las	6343	NAD83(2011) / UTM zone 14N
14T_PL_6616.las	6343	NAD83(2011) / UTM zone 14N
14T_PL_6617.las	6343	NAD83(2011) / UTM zone 14N
14T_PL_6618.las	6343	NAD83(2011) / UTM zone 14N
14T_PL_6619.las	6343	NAD83(2011) / UTM zone 14N
14T_PL_6620.las	6343	NAD83(2011) / UTM zone 14N
14T_PL_6621.las	6343	NAD83(2011) / UTM zone 14N
14T_PL_6622.las	6343	NAD83(2011) / UTM zone 14N
14T_PL_6623.las	6343	NAD83(2011) / UTM zone 14N
14T_PL_6624.las	6343	NAD83(2011) / UTM zone 14N
14T_PL_6625.las	6343	NAD83(2011) / UTM zone 14N
14T_PL_6626.las	6343	NAD83(2011) / UTM zone 14N
14T_PL_6627.las	6343	NAD83(2011) / UTM zone 14N
14T_PL_6628.las	6343	NAD83(2011) / UTM zone 14N
14T_PL_6629.las	6343	NAD83(2011) / UTM zone 14N
14T_PL_6630.las	6343	NAD83(2011) / UTM zone 14N
14T_PL_6631.las	6343	NAD83(2011) / UTM zone 14N
14T_PL_6632.las	6343	NAD83(2011) / UTM zone 14N
14T_PL_6633.las	6343	NAD83(2011) / UTM zone 14N
14T_PL_6634.las	6343	NAD83(2011) / UTM zone 14N
14T_PL_6635.las	6343	NAD83(2011) / UTM zone 14N
14T_PL_6636.las	6343	NAD83(2011) / UTM zone 14N

DPH-5 Report on Coordinate Reference System (Tiled Data) - continued

File	EPSG Code	Coordinate Reference System
14T_PL_6637.las	6343	NAD83(2011) / UTM zone 14N
14T_PL_6638.las	6343	NAD83(2011) / UTM zone 14N
14T_PL_6639.las	6343	NAD83(2011) / UTM zone 14N
14T_PL_6640.las	6343	NAD83(2011) / UTM zone 14N
14T_PL_6641.las	6343	NAD83(2011) / UTM zone 14N
14T_PL_6642.las	6343	NAD83(2011) / UTM zone 14N
14T_PL_6643.las	6343	NAD83(2011) / UTM zone 14N
14T_PL_6644.las	6343	NAD83(2011) / UTM zone 14N
14T_PL_6645.las	6343	NAD83(2011) / UTM zone 14N
14T_PL_6700.las	6343	NAD83(2011) / UTM zone 14N
14T_PL_6701.las	6343	NAD83(2011) / UTM zone 14N
14T_PL_6702.las	6343	NAD83(2011) / UTM zone 14N
14T_PL_6703.las	6343	NAD83(2011) / UTM zone 14N
14T_PL_6704.las	6343	NAD83(2011) / UTM zone 14N
14T_PL_6705.las	6343	NAD83(2011) / UTM zone 14N
14T_PL_6706.las	6343	NAD83(2011) / UTM zone 14N
14T_PL_6707.las	6343	NAD83(2011) / UTM zone 14N
14T_PL_6708.las	6343	NAD83(2011) / UTM zone 14N
14T_PL_6709.las	6343	NAD83(2011) / UTM zone 14N
14T_PL_6710.las	6343	NAD83(2011) / UTM zone 14N
14T_PL_6711.las	6343	NAD83(2011) / UTM zone 14N
14T_PL_6712.las	6343	NAD83(2011) / UTM zone 14N
14T_PL_6713.las	6343	NAD83(2011) / UTM zone 14N
14T_PL_6714.las	6343	NAD83(2011) / UTM zone 14N
14T_PL_6715.las	6343	NAD83(2011) / UTM zone 14N
14T_PL_6716.las	6343	NAD83(2011) / UTM zone 14N
14T_PL_6717.las	6343	NAD83(2011) / UTM zone 14N
14T_PL_6718.las	6343	NAD83(2011) / UTM zone 14N
14T_PL_6719.las	6343	NAD83(2011) / UTM zone 14N
14T_PL_6720.las	6343	NAD83(2011) / UTM zone 14N
14T_PL_6721.las	6343	NAD83(2011) / UTM zone 14N
14T_PL_6722.las	6343	NAD83(2011) / UTM zone 14N

DPH-5 Report on Coordinate Reference System (Tiled Data) - continued

File	EPSG Code	Coordinate Reference System
14T_PL_6723.las	6343	NAD83(2011) / UTM zone 14N
14T_PL_6724.las	6343	NAD83(2011) / UTM zone 14N
14T_PL_6725.las	6343	NAD83(2011) / UTM zone 14N
14T_PL_6726.las	6343	NAD83(2011) / UTM zone 14N
14T_PL_6727.las	6343	NAD83(2011) / UTM zone 14N
14T_PL_6728.las	6343	NAD83(2011) / UTM zone 14N
14T_PL_6729.las	6343	NAD83(2011) / UTM zone 14N
14T_PL_6730.las	6343	NAD83(2011) / UTM zone 14N
14T_PL_6731.las	6343	NAD83(2011) / UTM zone 14N
14T_PL_6732.las	6343	NAD83(2011) / UTM zone 14N
14T_PL_6733.las	6343	NAD83(2011) / UTM zone 14N
14T_PL_6734.las	6343	NAD83(2011) / UTM zone 14N
14T_PL_6735.las	6343	NAD83(2011) / UTM zone 14N
14T_PL_6736.las	6343	NAD83(2011) / UTM zone 14N
14T_PL_6737.las	6343	NAD83(2011) / UTM zone 14N
14T_PL_6738.las	6343	NAD83(2011) / UTM zone 14N
14T_PL_6739.las	6343	NAD83(2011) / UTM zone 14N
14T_PL_6740.las	6343	NAD83(2011) / UTM zone 14N
14T_PL_6741.las	6343	NAD83(2011) / UTM zone 14N
14T_PL_6742.las	6343	NAD83(2011) / UTM zone 14N
14T_PL_6743.las	6343	NAD83(2011) / UTM zone 14N
14T_PL_6744.las	6343	NAD83(2011) / UTM zone 14N
14T_PL_6745.las	6343	NAD83(2011) / UTM zone 14N
14T_PL_6800.las	6343	NAD83(2011) / UTM zone 14N
14T_PL_6801.las	6343	NAD83(2011) / UTM zone 14N
14T_PL_6802.las	6343	NAD83(2011) / UTM zone 14N
14T_PL_6803.las	6343	NAD83(2011) / UTM zone 14N
14T_PL_6804.las	6343	NAD83(2011) / UTM zone 14N
14T_PL_6805.las	6343	NAD83(2011) / UTM zone 14N
14T_PL_6806.las	6343	NAD83(2011) / UTM zone 14N
14T_PL_6807.las	6343	NAD83(2011) / UTM zone 14N
14T_PL_6808.las	6343	NAD83(2011) / UTM zone 14N

DPH-5 Report on Coordinate Reference System (Tiled Data) - continued

File	EPSG Code	Coordinate Reference System
14T_PL_6809.las	6343	NAD83(2011) / UTM zone 14N
14T_PL_6810.las	6343	NAD83(2011) / UTM zone 14N
14T_PL_6811.las	6343	NAD83(2011) / UTM zone 14N
14T_PL_6812.las	6343	NAD83(2011) / UTM zone 14N
14T_PL_6813.las	6343	NAD83(2011) / UTM zone 14N
14T_PL_6814.las	6343	NAD83(2011) / UTM zone 14N
14T_PL_6815.las	6343	NAD83(2011) / UTM zone 14N
14T_PL_6816.las	6343	NAD83(2011) / UTM zone 14N
14T_PL_6817.las	6343	NAD83(2011) / UTM zone 14N
14T_PL_6818.las	6343	NAD83(2011) / UTM zone 14N
14T_PL_6819.las	6343	NAD83(2011) / UTM zone 14N
14T_PL_6820.las	6343	NAD83(2011) / UTM zone 14N
14T_PL_6821.las	6343	NAD83(2011) / UTM zone 14N
14T_PL_6822.las	6343	NAD83(2011) / UTM zone 14N
14T_PL_6823.las	6343	NAD83(2011) / UTM zone 14N
14T_PL_6824.las	6343	NAD83(2011) / UTM zone 14N
14T_PL_6825.las	6343	NAD83(2011) / UTM zone 14N
14T_PL_6826.las	6343	NAD83(2011) / UTM zone 14N
14T_PL_6827.las	6343	NAD83(2011) / UTM zone 14N
14T_PL_6828.las	6343	NAD83(2011) / UTM zone 14N
14T_PL_6829.las	6343	NAD83(2011) / UTM zone 14N
14T_PL_6830.las	6343	NAD83(2011) / UTM zone 14N
14T_PL_6831.las	6343	NAD83(2011) / UTM zone 14N
14T_PL_6832.las	6343	NAD83(2011) / UTM zone 14N
14T_PL_6833.las	6343	NAD83(2011) / UTM zone 14N
14T_PL_6834.las	6343	NAD83(2011) / UTM zone 14N
14T_PL_6835.las	6343	NAD83(2011) / UTM zone 14N
14T_PL_6836.las	6343	NAD83(2011) / UTM zone 14N
14T_PL_6837.las	6343	NAD83(2011) / UTM zone 14N
14T_PL_6838.las	6343	NAD83(2011) / UTM zone 14N
14T_PL_6839.las	6343	NAD83(2011) / UTM zone 14N
14T_PL_6840.las	6343	NAD83(2011) / UTM zone 14N

DPH-5 Report on Coordinate Reference System (Tiled Data) - continued

File	EPSG Code	Coordinate Reference System
14T_PL_6841.las	6343	NAD83(2011) / UTM zone 14N
14T_PL_6842.las	6343	NAD83(2011) / UTM zone 14N
14T_PL_6843.las	6343	NAD83(2011) / UTM zone 14N
14T_PL_6844.las	6343	NAD83(2011) / UTM zone 14N
14T_PL_6845.las	6343	NAD83(2011) / UTM zone 14N
14T_PL_6900.las	6343	NAD83(2011) / UTM zone 14N
14T_PL_6901.las	6343	NAD83(2011) / UTM zone 14N
14T_PL_6902.las	6343	NAD83(2011) / UTM zone 14N
14T_PL_6903.las	6343	NAD83(2011) / UTM zone 14N
14T_PL_6904.las	6343	NAD83(2011) / UTM zone 14N
14T_PL_6905.las	6343	NAD83(2011) / UTM zone 14N
14T_PL_6906.las	6343	NAD83(2011) / UTM zone 14N
14T_PL_6907.las	6343	NAD83(2011) / UTM zone 14N
14T_PL_6908.las	6343	NAD83(2011) / UTM zone 14N
14T_PL_6909.las	6343	NAD83(2011) / UTM zone 14N
14T_PL_6910.las	6343	NAD83(2011) / UTM zone 14N
14T_PL_6911.las	6343	NAD83(2011) / UTM zone 14N
14T_PL_6912.las	6343	NAD83(2011) / UTM zone 14N
14T_PL_6913.las	6343	NAD83(2011) / UTM zone 14N
14T_PL_6914.las	6343	NAD83(2011) / UTM zone 14N
14T_PL_6915.las	6343	NAD83(2011) / UTM zone 14N
14T_PL_6916.las	6343	NAD83(2011) / UTM zone 14N
14T_PL_6917.las	6343	NAD83(2011) / UTM zone 14N
14T_PL_6918.las	6343	NAD83(2011) / UTM zone 14N
14T_PL_6919.las	6343	NAD83(2011) / UTM zone 14N
14T_PL_6920.las	6343	NAD83(2011) / UTM zone 14N
14T_PL_6921.las	6343	NAD83(2011) / UTM zone 14N
14T_PL_6922.las	6343	NAD83(2011) / UTM zone 14N
14T_PL_6923.las	6343	NAD83(2011) / UTM zone 14N
14T_PL_6924.las	6343	NAD83(2011) / UTM zone 14N
14T_PL_6925.las	6343	NAD83(2011) / UTM zone 14N
14T_PL_6926.las	6343	NAD83(2011) / UTM zone 14N

DPH-5 Report on Coordinate Reference System (Tiled Data) - continued

File	EPSG Code	Coordinate Reference System
14T_PL_6927.las	6343	NAD83(2011) / UTM zone 14N
14T_PL_6928.las	6343	NAD83(2011) / UTM zone 14N
14T_PL_6929.las	6343	NAD83(2011) / UTM zone 14N
14T_PL_6930.las	6343	NAD83(2011) / UTM zone 14N
14T_PL_6931.las	6343	NAD83(2011) / UTM zone 14N
14T_PL_6932.las	6343	NAD83(2011) / UTM zone 14N
14T_PL_6933.las	6343	NAD83(2011) / UTM zone 14N
14T_PL_6934.las	6343	NAD83(2011) / UTM zone 14N
14T_PL_6935.las	6343	NAD83(2011) / UTM zone 14N
14T_PL_6936.las	6343	NAD83(2011) / UTM zone 14N
14T_PL_6937.las	6343	NAD83(2011) / UTM zone 14N
14T_PL_6938.las	6343	NAD83(2011) / UTM zone 14N
14T_PL_6939.las	6343	NAD83(2011) / UTM zone 14N
14T_PL_6940.las	6343	NAD83(2011) / UTM zone 14N
14T_PL_6941.las	6343	NAD83(2011) / UTM zone 14N
14T_PL_6942.las	6343	NAD83(2011) / UTM zone 14N
14T_PL_6943.las	6343	NAD83(2011) / UTM zone 14N
14T_PL_6944.las	6343	NAD83(2011) / UTM zone 14N
14T_PL_6945.las	6343	NAD83(2011) / UTM zone 14N
14T_PL_7000.las	6343	NAD83(2011) / UTM zone 14N
14T_PL_7001.las	6343	NAD83(2011) / UTM zone 14N
14T_PL_7002.las	6343	NAD83(2011) / UTM zone 14N
14T_PL_7003.las	6343	NAD83(2011) / UTM zone 14N
14T_PL_7004.las	6343	NAD83(2011) / UTM zone 14N
14T_PL_7005.las	6343	NAD83(2011) / UTM zone 14N
14T_PL_7006.las	6343	NAD83(2011) / UTM zone 14N
14T_PL_7007.las	6343	NAD83(2011) / UTM zone 14N
14T_PL_7008.las	6343	NAD83(2011) / UTM zone 14N
14T_PL_7009.las	6343	NAD83(2011) / UTM zone 14N
14T_PL_7010.las	6343	NAD83(2011) / UTM zone 14N
14T_PL_7011.las	6343	NAD83(2011) / UTM zone 14N
14T_PL_7012.las	6343	NAD83(2011) / UTM zone 14N

DPH-5 Report on Coordinate Reference System (Tiled Data) - continued

File	EPSG Code	Coordinate Reference System
14T_PL_7013.las	6343	NAD83(2011) / UTM zone 14N
14T_PL_7014.las	6343	NAD83(2011) / UTM zone 14N
14T_PL_7015.las	6343	NAD83(2011) / UTM zone 14N
14T_PL_7016.las	6343	NAD83(2011) / UTM zone 14N
14T_PL_7017.las	6343	NAD83(2011) / UTM zone 14N
14T_PL_7018.las	6343	NAD83(2011) / UTM zone 14N
14T_PL_7019.las	6343	NAD83(2011) / UTM zone 14N
14T_PL_7020.las	6343	NAD83(2011) / UTM zone 14N
14T_PL_7021.las	6343	NAD83(2011) / UTM zone 14N
14T_PL_7022.las	6343	NAD83(2011) / UTM zone 14N
14T_PL_7023.las	6343	NAD83(2011) / UTM zone 14N
14T_PL_7024.las	6343	NAD83(2011) / UTM zone 14N
14T_PL_7025.las	6343	NAD83(2011) / UTM zone 14N
14T_PL_7026.las	6343	NAD83(2011) / UTM zone 14N
14T_PL_7027.las	6343	NAD83(2011) / UTM zone 14N
14T_PL_7028.las	6343	NAD83(2011) / UTM zone 14N
14T_PL_7029.las	6343	NAD83(2011) / UTM zone 14N
14T_PL_7030.las	6343	NAD83(2011) / UTM zone 14N
14T_PL_7031.las	6343	NAD83(2011) / UTM zone 14N
14T_PL_7032.las	6343	NAD83(2011) / UTM zone 14N
14T_PL_7033.las	6343	NAD83(2011) / UTM zone 14N
14T_PL_7034.las	6343	NAD83(2011) / UTM zone 14N
14T_PL_7035.las	6343	NAD83(2011) / UTM zone 14N
14T_PL_7036.las	6343	NAD83(2011) / UTM zone 14N
14T_PL_7037.las	6343	NAD83(2011) / UTM zone 14N
14T_PL_7038.las	6343	NAD83(2011) / UTM zone 14N
14T_PL_7039.las	6343	NAD83(2011) / UTM zone 14N
14T_PL_7040.las	6343	NAD83(2011) / UTM zone 14N
14T_PL_7041.las	6343	NAD83(2011) / UTM zone 14N
14T_PL_7042.las	6343	NAD83(2011) / UTM zone 14N
14T_PL_7043.las	6343	NAD83(2011) / UTM zone 14N
14T_PL_7044.las	6343	NAD83(2011) / UTM zone 14N

DPH-5 Report on Coordinate Reference System (Tiled Data) - continued

File	EPSG Code	Coordinate Reference System
14T_PL_7045.las	6343	NAD83(2011) / UTM zone 14N
14T_PL_7100.las	6343	NAD83(2011) / UTM zone 14N
14T_PL_7101.las	6343	NAD83(2011) / UTM zone 14N
14T_PL_7102.las	6343	NAD83(2011) / UTM zone 14N
14T_PL_7103.las	6343	NAD83(2011) / UTM zone 14N
14T_PL_7104.las	6343	NAD83(2011) / UTM zone 14N
14T_PL_7105.las	6343	NAD83(2011) / UTM zone 14N
14T_PL_7106.las	6343	NAD83(2011) / UTM zone 14N
14T_PL_7107.las	6343	NAD83(2011) / UTM zone 14N
14T_PL_7108.las	6343	NAD83(2011) / UTM zone 14N
14T_PL_7109.las	6343	NAD83(2011) / UTM zone 14N
14T_PL_7110.las	6343	NAD83(2011) / UTM zone 14N
14T_PL_7111.las	6343	NAD83(2011) / UTM zone 14N
14T_PL_7112.las	6343	NAD83(2011) / UTM zone 14N
14T_PL_7113.las	6343	NAD83(2011) / UTM zone 14N
14T_PL_7114.las	6343	NAD83(2011) / UTM zone 14N
14T_PL_7115.las	6343	NAD83(2011) / UTM zone 14N
14T_PL_7116.las	6343	NAD83(2011) / UTM zone 14N
14T_PL_7117.las	6343	NAD83(2011) / UTM zone 14N
14T_PL_7118.las	6343	NAD83(2011) / UTM zone 14N
14T_PL_7119.las	6343	NAD83(2011) / UTM zone 14N
14T_PL_7120.las	6343	NAD83(2011) / UTM zone 14N
14T_PL_7121.las	6343	NAD83(2011) / UTM zone 14N
14T_PL_7122.las	6343	NAD83(2011) / UTM zone 14N
14T_PL_7123.las	6343	NAD83(2011) / UTM zone 14N
14T_PL_7124.las	6343	NAD83(2011) / UTM zone 14N
14T_PL_7125.las	6343	NAD83(2011) / UTM zone 14N
14T_PL_7126.las	6343	NAD83(2011) / UTM zone 14N
14T_PL_7127.las	6343	NAD83(2011) / UTM zone 14N
14T_PL_7128.las	6343	NAD83(2011) / UTM zone 14N
14T_PL_7129.las	6343	NAD83(2011) / UTM zone 14N
14T_PL_7130.las	6343	NAD83(2011) / UTM zone 14N

DPH-5 Report on Coordinate Reference System (Tiled Data) - continued

File	EPSG Code	Coordinate Reference System
14T_PL_7131.las	6343	NAD83(2011) / UTM zone 14N
14T_PL_7132.las	6343	NAD83(2011) / UTM zone 14N
14T_PL_7133.las	6343	NAD83(2011) / UTM zone 14N
14T_PL_7134.las	6343	NAD83(2011) / UTM zone 14N
14T_PL_7135.las	6343	NAD83(2011) / UTM zone 14N
14T_PL_7136.las	6343	NAD83(2011) / UTM zone 14N
14T_PL_7137.las	6343	NAD83(2011) / UTM zone 14N
14T_PL_7138.las	6343	NAD83(2011) / UTM zone 14N
14T_PL_7139.las	6343	NAD83(2011) / UTM zone 14N
14T_PL_7140.las	6343	NAD83(2011) / UTM zone 14N
14T_PL_7141.las	6343	NAD83(2011) / UTM zone 14N
14T_PL_7142.las	6343	NAD83(2011) / UTM zone 14N
14T_PL_7143.las	6343	NAD83(2011) / UTM zone 14N
14T_PL_7144.las	6343	NAD83(2011) / UTM zone 14N
14T_PL_7145.las	6343	NAD83(2011) / UTM zone 14N
14T_PL_7146.las	6343	NAD83(2011) / UTM zone 14N
14T_PL_7200.las	6343	NAD83(2011) / UTM zone 14N
14T_PL_7201.las	6343	NAD83(2011) / UTM zone 14N
14T_PL_7202.las	6343	NAD83(2011) / UTM zone 14N
14T_PL_7203.las	6343	NAD83(2011) / UTM zone 14N
14T_PL_7204.las	6343	NAD83(2011) / UTM zone 14N
14T_PL_7205.las	6343	NAD83(2011) / UTM zone 14N
14T_PL_7206.las	6343	NAD83(2011) / UTM zone 14N
14T_PL_7207.las	6343	NAD83(2011) / UTM zone 14N
14T_PL_7208.las	6343	NAD83(2011) / UTM zone 14N
14T_PL_7209.las	6343	NAD83(2011) / UTM zone 14N
14T_PL_7210.las	6343	NAD83(2011) / UTM zone 14N
14T_PL_7211.las	6343	NAD83(2011) / UTM zone 14N
14T_PL_7212.las	6343	NAD83(2011) / UTM zone 14N
14T_PL_7213.las	6343	NAD83(2011) / UTM zone 14N
14T_PL_7214.las	6343	NAD83(2011) / UTM zone 14N
14T_PL_7215.las	6343	NAD83(2011) / UTM zone 14N

DPH-5 Report on Coordinate Reference System (Tiled Data) - continued

File	EPSG Code	Coordinate Reference System
14T_PL_7216.las	6343	NAD83(2011) / UTM zone 14N
14T_PL_7217.las	6343	NAD83(2011) / UTM zone 14N
14T_PL_7218.las	6343	NAD83(2011) / UTM zone 14N
14T_PL_7219.las	6343	NAD83(2011) / UTM zone 14N
14T_PL_7220.las	6343	NAD83(2011) / UTM zone 14N
14T_PL_7221.las	6343	NAD83(2011) / UTM zone 14N
14T_PL_7222.las	6343	NAD83(2011) / UTM zone 14N
14T_PL_7223.las	6343	NAD83(2011) / UTM zone 14N
14T_PL_7224.las	6343	NAD83(2011) / UTM zone 14N
14T_PL_7225.las	6343	NAD83(2011) / UTM zone 14N
14T_PL_7226.las	6343	NAD83(2011) / UTM zone 14N
14T_PL_7227.las	6343	NAD83(2011) / UTM zone 14N
14T_PL_7228.las	6343	NAD83(2011) / UTM zone 14N
14T_PL_7229.las	6343	NAD83(2011) / UTM zone 14N
14T_PL_7230.las	6343	NAD83(2011) / UTM zone 14N
14T_PL_7231.las	6343	NAD83(2011) / UTM zone 14N
14T_PL_7232.las	6343	NAD83(2011) / UTM zone 14N
14T_PL_7233.las	6343	NAD83(2011) / UTM zone 14N
14T_PL_7234.las	6343	NAD83(2011) / UTM zone 14N
14T_PL_7235.las	6343	NAD83(2011) / UTM zone 14N
14T_PL_7236.las	6343	NAD83(2011) / UTM zone 14N
14T_PL_7237.las	6343	NAD83(2011) / UTM zone 14N
14T_PL_7238.las	6343	NAD83(2011) / UTM zone 14N
14T_PL_7239.las	6343	NAD83(2011) / UTM zone 14N
14T_PL_7240.las	6343	NAD83(2011) / UTM zone 14N
14T_PL_7241.las	6343	NAD83(2011) / UTM zone 14N
14T_PL_7242.las	6343	NAD83(2011) / UTM zone 14N
14T_PL_7243.las	6343	NAD83(2011) / UTM zone 14N
14T_PL_7244.las	6343	NAD83(2011) / UTM zone 14N
14T_PL_7245.las	6343	NAD83(2011) / UTM zone 14N
14T_PL_7246.las	6343	NAD83(2011) / UTM zone 14N
14T_PL_7300.las	6343	NAD83(2011) / UTM zone 14N

DPH-5 Report on Coordinate Reference System (Tiled Data) - continued

File	EPSG Code	Coordinate Reference System
14T_PL_7301.las	6343	NAD83(2011) / UTM zone 14N
14T_PL_7302.las	6343	NAD83(2011) / UTM zone 14N
14T_PL_7303.las	6343	NAD83(2011) / UTM zone 14N
14T_PL_7304.las	6343	NAD83(2011) / UTM zone 14N
14T_PL_7305.las	6343	NAD83(2011) / UTM zone 14N
14T_PL_7306.las	6343	NAD83(2011) / UTM zone 14N
14T_PL_7307.las	6343	NAD83(2011) / UTM zone 14N
14T_PL_7308.las	6343	NAD83(2011) / UTM zone 14N
14T_PL_7309.las	6343	NAD83(2011) / UTM zone 14N
14T_PL_7310.las	6343	NAD83(2011) / UTM zone 14N
14T_PL_7311.las	6343	NAD83(2011) / UTM zone 14N
14T_PL_7312.las	6343	NAD83(2011) / UTM zone 14N
14T_PL_7313.las	6343	NAD83(2011) / UTM zone 14N
14T_PL_7314.las	6343	NAD83(2011) / UTM zone 14N
14T_PL_7315.las	6343	NAD83(2011) / UTM zone 14N
14T_PL_7316.las	6343	NAD83(2011) / UTM zone 14N
14T_PL_7317.las	6343	NAD83(2011) / UTM zone 14N
14T_PL_7318.las	6343	NAD83(2011) / UTM zone 14N
14T_PL_7319.las	6343	NAD83(2011) / UTM zone 14N
14T_PL_7320.las	6343	NAD83(2011) / UTM zone 14N
14T_PL_7321.las	6343	NAD83(2011) / UTM zone 14N
14T_PL_7322.las	6343	NAD83(2011) / UTM zone 14N
14T_PL_7323.las	6343	NAD83(2011) / UTM zone 14N
14T_PL_7324.las	6343	NAD83(2011) / UTM zone 14N
14T_PL_7325.las	6343	NAD83(2011) / UTM zone 14N
14T_PL_7326.las	6343	NAD83(2011) / UTM zone 14N
14T_PL_7327.las	6343	NAD83(2011) / UTM zone 14N
14T_PL_7328.las	6343	NAD83(2011) / UTM zone 14N
14T_PL_7329.las	6343	NAD83(2011) / UTM zone 14N
14T_PL_7330.las	6343	NAD83(2011) / UTM zone 14N
14T_PL_7331.las	6343	NAD83(2011) / UTM zone 14N
14T_PL_7332.las	6343	NAD83(2011) / UTM zone 14N

DPH-5 Report on Coordinate Reference System (Tiled Data) - continued

File	EPSG Code	Coordinate Reference System
14T_PL_7333.las	6343	NAD83(2011) / UTM zone 14N
14T_PL_7334.las	6343	NAD83(2011) / UTM zone 14N
14T_PL_7335.las	6343	NAD83(2011) / UTM zone 14N
14T_PL_7336.las	6343	NAD83(2011) / UTM zone 14N
14T_PL_7337.las	6343	NAD83(2011) / UTM zone 14N
14T_PL_7338.las	6343	NAD83(2011) / UTM zone 14N
14T_PL_7339.las	6343	NAD83(2011) / UTM zone 14N
14T_PL_7340.las	6343	NAD83(2011) / UTM zone 14N
14T_PL_7341.las	6343	NAD83(2011) / UTM zone 14N
14T_PL_7342.las	6343	NAD83(2011) / UTM zone 14N
14T_PL_7343.las	6343	NAD83(2011) / UTM zone 14N
14T_PL_7344.las	6343	NAD83(2011) / UTM zone 14N
14T_PL_7345.las	6343	NAD83(2011) / UTM zone 14N
14T_PL_7346.las	6343	NAD83(2011) / UTM zone 14N
14T_PL_7400.las	6343	NAD83(2011) / UTM zone 14N
14T_PL_7401.las	6343	NAD83(2011) / UTM zone 14N
14T_PL_7402.las	6343	NAD83(2011) / UTM zone 14N
14T_PL_7403.las	6343	NAD83(2011) / UTM zone 14N
14T_PL_7404.las	6343	NAD83(2011) / UTM zone 14N
14T_PL_7405.las	6343	NAD83(2011) / UTM zone 14N
14T_PL_7406.las	6343	NAD83(2011) / UTM zone 14N
14T_PL_7407.las	6343	NAD83(2011) / UTM zone 14N
14T_PL_7408.las	6343	NAD83(2011) / UTM zone 14N
14T_PL_7409.las	6343	NAD83(2011) / UTM zone 14N
14T_PL_7410.las	6343	NAD83(2011) / UTM zone 14N
14T_PL_7411.las	6343	NAD83(2011) / UTM zone 14N
14T_PL_7412.las	6343	NAD83(2011) / UTM zone 14N
14T_PL_7413.las	6343	NAD83(2011) / UTM zone 14N
14T_PL_7414.las	6343	NAD83(2011) / UTM zone 14N
14T_PL_7415.las	6343	NAD83(2011) / UTM zone 14N
14T_PL_7416.las	6343	NAD83(2011) / UTM zone 14N
14T_PL_7417.las	6343	NAD83(2011) / UTM zone 14N

DPH-5 Report on Coordinate Reference System (Tiled Data) - continued

File	EPSG Code	Coordinate Reference System
14T_PL_7418.las	6343	NAD83(2011) / UTM zone 14N
14T_PL_7419.las	6343	NAD83(2011) / UTM zone 14N
14T_PL_7420.las	6343	NAD83(2011) / UTM zone 14N
14T_PL_7421.las	6343	NAD83(2011) / UTM zone 14N
14T_PL_7422.las	6343	NAD83(2011) / UTM zone 14N
14T_PL_7423.las	6343	NAD83(2011) / UTM zone 14N
14T_PL_7424.las	6343	NAD83(2011) / UTM zone 14N
14T_PL_7425.las	6343	NAD83(2011) / UTM zone 14N
14T_PL_7426.las	6343	NAD83(2011) / UTM zone 14N
14T_PL_7427.las	6343	NAD83(2011) / UTM zone 14N
14T_PL_7428.las	6343	NAD83(2011) / UTM zone 14N
14T_PL_7429.las	6343	NAD83(2011) / UTM zone 14N
14T_PL_7430.las	6343	NAD83(2011) / UTM zone 14N
14T_PL_7431.las	6343	NAD83(2011) / UTM zone 14N
14T_PL_7432.las	6343	NAD83(2011) / UTM zone 14N
14T_PL_7433.las	6343	NAD83(2011) / UTM zone 14N
14T_PL_7434.las	6343	NAD83(2011) / UTM zone 14N
14T_PL_7435.las	6343	NAD83(2011) / UTM zone 14N
14T_PL_7436.las	6343	NAD83(2011) / UTM zone 14N
14T_PL_7437.las	6343	NAD83(2011) / UTM zone 14N
14T_PL_7438.las	6343	NAD83(2011) / UTM zone 14N
14T_PL_7439.las	6343	NAD83(2011) / UTM zone 14N
14T_PL_7440.las	6343	NAD83(2011) / UTM zone 14N
14T_PL_7441.las	6343	NAD83(2011) / UTM zone 14N
14T_PL_7442.las	6343	NAD83(2011) / UTM zone 14N
14T_PL_7443.las	6343	NAD83(2011) / UTM zone 14N
14T_PL_7444.las	6343	NAD83(2011) / UTM zone 14N
14T_PL_7445.las	6343	NAD83(2011) / UTM zone 14N
14T_PL_7446.las	6343	NAD83(2011) / UTM zone 14N
14T_PL_7500.las	6343	NAD83(2011) / UTM zone 14N
14T_PL_7501.las	6343	NAD83(2011) / UTM zone 14N
14T_PL_7502.las	6343	NAD83(2011) / UTM zone 14N

DPH-5 Report on Coordinate Reference System (Tiled Data) - continued

File	EPSG Code	Coordinate Reference System
14T_PL_7503.las	6343	NAD83(2011) / UTM zone 14N
14T_PL_7504.las	6343	NAD83(2011) / UTM zone 14N
14T_PL_7505.las	6343	NAD83(2011) / UTM zone 14N
14T_PL_7506.las	6343	NAD83(2011) / UTM zone 14N
14T_PL_7507.las	6343	NAD83(2011) / UTM zone 14N
14T_PL_7508.las	6343	NAD83(2011) / UTM zone 14N
14T_PL_7509.las	6343	NAD83(2011) / UTM zone 14N
14T_PL_7510.las	6343	NAD83(2011) / UTM zone 14N
14T_PL_7511.las	6343	NAD83(2011) / UTM zone 14N
14T_PL_7512.las	6343	NAD83(2011) / UTM zone 14N
14T_PL_7513.las	6343	NAD83(2011) / UTM zone 14N
14T_PL_7514.las	6343	NAD83(2011) / UTM zone 14N
14T_PL_7515.las	6343	NAD83(2011) / UTM zone 14N
14T_PL_7516.las	6343	NAD83(2011) / UTM zone 14N
14T_PL_7517.las	6343	NAD83(2011) / UTM zone 14N
14T_PL_7518.las	6343	NAD83(2011) / UTM zone 14N
14T_PL_7519.las	6343	NAD83(2011) / UTM zone 14N
14T_PL_7520.las	6343	NAD83(2011) / UTM zone 14N
14T_PL_7521.las	6343	NAD83(2011) / UTM zone 14N
14T_PL_7522.las	6343	NAD83(2011) / UTM zone 14N
14T_PL_7523.las	6343	NAD83(2011) / UTM zone 14N
14T_PL_7524.las	6343	NAD83(2011) / UTM zone 14N
14T_PL_7525.las	6343	NAD83(2011) / UTM zone 14N
14T_PL_7526.las	6343	NAD83(2011) / UTM zone 14N
14T_PL_7527.las	6343	NAD83(2011) / UTM zone 14N
14T_PL_7528.las	6343	NAD83(2011) / UTM zone 14N
14T_PL_7529.las	6343	NAD83(2011) / UTM zone 14N
14T_PL_7530.las	6343	NAD83(2011) / UTM zone 14N
14T_PL_7531.las	6343	NAD83(2011) / UTM zone 14N
14T_PL_7532.las	6343	NAD83(2011) / UTM zone 14N
14T_PL_7533.las	6343	NAD83(2011) / UTM zone 14N
14T_PL_7534.las	6343	NAD83(2011) / UTM zone 14N

DPH-5 Report on Coordinate Reference System (Tiled Data) - continued

File	EPSG Code	Coordinate Reference System
14T_PL_7535.las	6343	NAD83(2011) / UTM zone 14N
14T_PL_7536.las	6343	NAD83(2011) / UTM zone 14N
14T_PL_7537.las	6343	NAD83(2011) / UTM zone 14N
14T_PL_7538.las	6343	NAD83(2011) / UTM zone 14N
14T_PL_7539.las	6343	NAD83(2011) / UTM zone 14N
14T_PL_7540.las	6343	NAD83(2011) / UTM zone 14N
14T_PL_7541.las	6343	NAD83(2011) / UTM zone 14N
14T_PL_7542.las	6343	NAD83(2011) / UTM zone 14N
14T_PL_7543.las	6343	NAD83(2011) / UTM zone 14N
14T_PL_7544.las	6343	NAD83(2011) / UTM zone 14N
14T_PL_7545.las	6343	NAD83(2011) / UTM zone 14N
14T_PL_7546.las	6343	NAD83(2011) / UTM zone 14N
14T_PL_7600.las	6343	NAD83(2011) / UTM zone 14N
14T_PL_7601.las	6343	NAD83(2011) / UTM zone 14N
14T_PL_7602.las	6343	NAD83(2011) / UTM zone 14N
14T_PL_7603.las	6343	NAD83(2011) / UTM zone 14N
14T_PL_7604.las	6343	NAD83(2011) / UTM zone 14N
14T_PL_7605.las	6343	NAD83(2011) / UTM zone 14N
14T_PL_7606.las	6343	NAD83(2011) / UTM zone 14N
14T_PL_7607.las	6343	NAD83(2011) / UTM zone 14N
14T_PL_7608.las	6343	NAD83(2011) / UTM zone 14N
14T_PL_7609.las	6343	NAD83(2011) / UTM zone 14N
14T_PL_7610.las	6343	NAD83(2011) / UTM zone 14N
14T_PL_7611.las	6343	NAD83(2011) / UTM zone 14N
14T_PL_7612.las	6343	NAD83(2011) / UTM zone 14N
14T_PL_7613.las	6343	NAD83(2011) / UTM zone 14N
14T_PL_7614.las	6343	NAD83(2011) / UTM zone 14N
14T_PL_7615.las	6343	NAD83(2011) / UTM zone 14N
14T_PL_7616.las	6343	NAD83(2011) / UTM zone 14N
14T_PL_7617.las	6343	NAD83(2011) / UTM zone 14N
14T_PL_7618.las	6343	NAD83(2011) / UTM zone 14N
14T_PL_7619.las	6343	NAD83(2011) / UTM zone 14N

DPH-5 Report on Coordinate Reference System (Tiled Data) - continued

File	EPSG Code	Coordinate Reference System
14T_PL_7620.las	6343	NAD83(2011) / UTM zone 14N
14T_PL_7621.las	6343	NAD83(2011) / UTM zone 14N
14T_PL_7622.las	6343	NAD83(2011) / UTM zone 14N
14T_PL_7623.las	6343	NAD83(2011) / UTM zone 14N
14T_PL_7624.las	6343	NAD83(2011) / UTM zone 14N
14T_PL_7625.las	6343	NAD83(2011) / UTM zone 14N
14T_PL_7626.las	6343	NAD83(2011) / UTM zone 14N
14T_PL_7627.las	6343	NAD83(2011) / UTM zone 14N
14T_PL_7628.las	6343	NAD83(2011) / UTM zone 14N
14T_PL_7629.las	6343	NAD83(2011) / UTM zone 14N
14T_PL_7630.las	6343	NAD83(2011) / UTM zone 14N
14T_PL_7631.las	6343	NAD83(2011) / UTM zone 14N
14T_PL_7632.las	6343	NAD83(2011) / UTM zone 14N
14T_PL_7633.las	6343	NAD83(2011) / UTM zone 14N

DPH-6 Report on Units of Reference (Swath Data)

The USGS Lidar Base Specification Version 1.2 states: "All references to the unit of measure 'Feet' or 'Foot' shall specify 'International', 'Intl', 'U.S. Survey', or 'US'."

The purpose of this section is to show the horizontal and vertical units of the LAS files for the lidar swath data.

Boresighted Files - Y:\Mapping\Projects\65219751_NE_NRCS_Ortho_Lidar\Production\Final_Client_Deliverables\Block3_Surdex\point_cloud\swathuncls

File	Horizontal Unit	Vertical Unit
00132.las	Meter	Meter
00133.las	Meter	Meter
00134.las	Meter	Meter
00135.las	Meter	Meter
00136.las	Meter	Meter
00138.las	Meter	Meter
00139.las	Meter	Meter
00140.las	Meter	Meter
00141.las	Meter	Meter
00142.las	Meter	Meter
00143.las	Meter	Meter
00144.las	Meter	Meter
00145.las	Meter	Meter
00147.las	Meter	Meter
00148.las	Meter	Meter
00149.las	Meter	Meter
00150.las	Meter	Meter
00151.las	Meter	Meter
00152.las	Meter	Meter
00153.las	Meter	Meter
00154.las	Meter	Meter
00157.las	Meter	Meter
00158.las	Meter	Meter
00159.las	Meter	Meter
00160.las	Meter	Meter
00161.las	Meter	Meter
00162.las	Meter	Meter
00164.las	Meter	Meter
00165.las	Meter	Meter
00166.las	Meter	Meter
00167.las	Meter	Meter
00168.las	Meter	Meter
00169.las	Meter	Meter
00170.las	Meter	Meter
00171.las	Meter	Meter
00172.las	Meter	Meter
00173.las	Meter	Meter
00174.las	Meter	Meter
00175.las	Meter	Meter
00176.las	Meter	Meter
00177.las	Meter	Meter
00178.las	Meter	Meter
00179.las	Meter	Meter

DPH-6 Report on Units of Reference (Swath Data) - continued

File	Horizontal Unit	Vertical Unit
00180.las	Meter	Meter
00181.las	Meter	Meter
00182.las	Meter	Meter
00183.las	Meter	Meter
00184.las	Meter	Meter
00185.las	Meter	Meter
00186.las	Meter	Meter
00187.las	Meter	Meter
00188.las	Meter	Meter
00189.las	Meter	Meter
00190.las	Meter	Meter
00191.las	Meter	Meter
00192.las	Meter	Meter
00193.las	Meter	Meter
00194.las	Meter	Meter
00195.las	Meter	Meter
00196.las	Meter	Meter
00197.las	Meter	Meter
00198.las	Meter	Meter
00199.las	Meter	Meter
00200.las	Meter	Meter
00201.las	Meter	Meter
00202.las	Meter	Meter
00203.las	Meter	Meter
00204.las	Meter	Meter
00205.las	Meter	Meter
00206.las	Meter	Meter
00207.las	Meter	Meter
00208.las	Meter	Meter
00380.las	Meter	Meter
00381.las	Meter	Meter
00382.las	Meter	Meter
00383.las	Meter	Meter
00384.las	Meter	Meter
00414.las	Meter	Meter
00427.las	Meter	Meter
00428.las	Meter	Meter
00439.las	Meter	Meter
00440.las	Meter	Meter
00441.las	Meter	Meter
00442.las	Meter	Meter
00443.las	Meter	Meter
00444.las	Meter	Meter
00445.las	Meter	Meter
00446.las	Meter	Meter
00447.las	Meter	Meter
00448.las	Meter	Meter

DPH-6 Report on Units of Reference (Swath Data) - continued

File	Horizontal Unit	Vertical Unit
00450.las	Meter	Meter
00451.las	Meter	Meter
00452.las	Meter	Meter
00453.las	Meter	Meter
00454.las	Meter	Meter
00455.las	Meter	Meter
00458.las	Meter	Meter
00459.las	Meter	Meter
00460.las	Meter	Meter
00461.las	Meter	Meter
00462.las	Meter	Meter
00463.las	Meter	Meter
00464.las	Meter	Meter
00465.las	Meter	Meter
00466.las	Meter	Meter
00467.las	Meter	Meter
00468.las	Meter	Meter

DPH-6 Report on Units of Reference (Tiled Data)

The USGS Lidar Base Specification Version 1.2 states: "All references to the unit of measure 'Feet' or 'Foot' shall specify 'International', 'Intl', 'U.S. Survey', or 'US'."

The purpose of this section is to show the horizontal and vertical units of the LAS files for the lidar tiled data.

Classified Files - Y:\Mapping\Projects\65219751_NE_NRCS_Ortho_Lidar\Production\Final_Client_Deliverables\Block3_Surdex\point_cloud\tilecls

File	Horizontal Unit	Vertical Unit
14T_NK_9967.las	Meter	Meter
14T_NK_9968.las	Meter	Meter
14T_NK_9969.las	Meter	Meter
14T_NK_9970.las	Meter	Meter
14T_NK_9971.las	Meter	Meter
14T_NK_9972.las	Meter	Meter
14T_NK_9973.las	Meter	Meter
14T_NK_9974.las	Meter	Meter
14T_NK_9975.las	Meter	Meter
14T_NK_9976.las	Meter	Meter
14T_NK_9977.las	Meter	Meter
14T_NK_9978.las	Meter	Meter
14T_NK_9979.las	Meter	Meter
14T_NK_9980.las	Meter	Meter
14T_NK_9981.las	Meter	Meter
14T_NK_9982.las	Meter	Meter
14T_NK_9983.las	Meter	Meter
14T_NK_9984.las	Meter	Meter
14T_NK_9985.las	Meter	Meter
14T_NK_9986.las	Meter	Meter
14T_NK_9987.las	Meter	Meter
14T_NK_9988.las	Meter	Meter
14T_NK_9989.las	Meter	Meter
14T_NK_9990.las	Meter	Meter
14T_NK_9991.las	Meter	Meter
14T_NK_9992.las	Meter	Meter
14T_NK_9993.las	Meter	Meter
14T_NK_9994.las	Meter	Meter
14T_NK_9995.las	Meter	Meter
14T_NK_9996.las	Meter	Meter
14T_NK_9997.las	Meter	Meter
14T_NK_9998.las	Meter	Meter
14T_NK_9999.las	Meter	Meter
14T_NL_9813.las	Meter	Meter
14T_NL_9814.las	Meter	Meter
14T_NL_9815.las	Meter	Meter
14T_NL_9816.las	Meter	Meter
14T_NL_9817.las	Meter	Meter
14T_NL_9818.las	Meter	Meter
14T_NL_9819.las	Meter	Meter
14T_NL_9820.las	Meter	Meter
14T_NL_9821.las	Meter	Meter
14T_NL_9822.las	Meter	Meter

DPH-6 Report on Units of Reference (Tiled Data) - continued

File	Horizontal Unit	Vertical Unit
14T_NL_9823.las	Meter	Meter
14T_NL_9824.las	Meter	Meter
14T_NL_9825.las	Meter	Meter
14T_NL_9826.las	Meter	Meter
14T_NL_9827.las	Meter	Meter
14T_NL_9828.las	Meter	Meter
14T_NL_9829.las	Meter	Meter
14T_NL_9830.las	Meter	Meter
14T_NL_9831.las	Meter	Meter
14T_NL_9832.las	Meter	Meter
14T_NL_9833.las	Meter	Meter
14T_NL_9834.las	Meter	Meter
14T_NL_9835.las	Meter	Meter
14T_NL_9836.las	Meter	Meter
14T_NL_9837.las	Meter	Meter
14T_NL_9838.las	Meter	Meter
14T_NL_9839.las	Meter	Meter
14T_NL_9840.las	Meter	Meter
14T_NL_9841.las	Meter	Meter
14T_NL_9842.las	Meter	Meter
14T_NL_9843.las	Meter	Meter
14T_NL_9844.las	Meter	Meter
14T_NL_9900.las	Meter	Meter
14T_NL_9901.las	Meter	Meter
14T_NL_9902.las	Meter	Meter
14T_NL_9903.las	Meter	Meter
14T_NL_9904.las	Meter	Meter
14T_NL_9905.las	Meter	Meter
14T_NL_9906.las	Meter	Meter
14T_NL_9907.las	Meter	Meter
14T_NL_9908.las	Meter	Meter
14T_NL_9909.las	Meter	Meter
14T_NL_9910.las	Meter	Meter
14T_NL_9911.las	Meter	Meter
14T_NL_9912.las	Meter	Meter
14T_NL_9913.las	Meter	Meter
14T_NL_9914.las	Meter	Meter
14T_NL_9915.las	Meter	Meter
14T_NL_9916.las	Meter	Meter
14T_NL_9917.las	Meter	Meter
14T_NL_9918.las	Meter	Meter
14T_NL_9919.las	Meter	Meter
14T_NL_9920.las	Meter	Meter
14T_NL_9921.las	Meter	Meter
14T_NL_9922.las	Meter	Meter
14T_NL_9923.las	Meter	Meter
14T_NL_9924.las	Meter	Meter

DPH-6 Report on Units of Reference (Tiled Data) - continued

File	Horizontal Unit	Vertical Unit
14T_NL_9925.las	Meter	Meter
14T_NL_9926.las	Meter	Meter
14T_NL_9927.las	Meter	Meter
14T_NL_9928.las	Meter	Meter
14T_NL_9929.las	Meter	Meter
14T_NL_9930.las	Meter	Meter
14T_NL_9931.las	Meter	Meter
14T_NL_9932.las	Meter	Meter
14T_NL_9933.las	Meter	Meter
14T_NL_9934.las	Meter	Meter
14T_NL_9935.las	Meter	Meter
14T_NL_9936.las	Meter	Meter
14T_NL_9937.las	Meter	Meter
14T_NL_9938.las	Meter	Meter
14T_NL_9939.las	Meter	Meter
14T_NL_9940.las	Meter	Meter
14T_NL_9941.las	Meter	Meter
14T_NL_9942.las	Meter	Meter
14T_NL_9943.las	Meter	Meter
14T_NL_9944.las	Meter	Meter
14T_PK_0067.las	Meter	Meter
14T_PK_0068.las	Meter	Meter
14T_PK_0069.las	Meter	Meter
14T_PK_0070.las	Meter	Meter
14T_PK_0071.las	Meter	Meter
14T_PK_0072.las	Meter	Meter
14T_PK_0073.las	Meter	Meter
14T_PK_0074.las	Meter	Meter
14T_PK_0075.las	Meter	Meter
14T_PK_0076.las	Meter	Meter
14T_PK_0077.las	Meter	Meter
14T_PK_0078.las	Meter	Meter
14T_PK_0079.las	Meter	Meter
14T_PK_0080.las	Meter	Meter
14T_PK_0081.las	Meter	Meter
14T_PK_0082.las	Meter	Meter
14T_PK_0083.las	Meter	Meter
14T_PK_0084.las	Meter	Meter
14T_PK_0085.las	Meter	Meter
14T_PK_0086.las	Meter	Meter
14T_PK_0087.las	Meter	Meter
14T_PK_0088.las	Meter	Meter
14T_PK_0089.las	Meter	Meter
14T_PK_0090.las	Meter	Meter
14T_PK_0091.las	Meter	Meter
14T_PK_0092.las	Meter	Meter
14T_PK_0093.las	Meter	Meter

DPH-6 Report on Units of Reference (Tiled Data) - continued

File	Horizontal Unit	Vertical Unit
14T_PK_0094.las	Meter	Meter
14T_PK_0095.las	Meter	Meter
14T_PK_0096.las	Meter	Meter
14T_PK_0097.las	Meter	Meter
14T_PK_0098.las	Meter	Meter
14T_PK_0099.las	Meter	Meter
14T_PK_0167.las	Meter	Meter
14T_PK_0168.las	Meter	Meter
14T_PK_0169.las	Meter	Meter
14T_PK_0170.las	Meter	Meter
14T_PK_0171.las	Meter	Meter
14T_PK_0172.las	Meter	Meter
14T_PK_0173.las	Meter	Meter
14T_PK_0174.las	Meter	Meter
14T_PK_0175.las	Meter	Meter
14T_PK_0176.las	Meter	Meter
14T_PK_0177.las	Meter	Meter
14T_PK_0178.las	Meter	Meter
14T_PK_0179.las	Meter	Meter
14T_PK_0180.las	Meter	Meter
14T_PK_0181.las	Meter	Meter
14T_PK_0182.las	Meter	Meter
14T_PK_0183.las	Meter	Meter
14T_PK_0184.las	Meter	Meter
14T_PK_0185.las	Meter	Meter
14T_PK_0186.las	Meter	Meter
14T_PK_0187.las	Meter	Meter
14T_PK_0188.las	Meter	Meter
14T_PK_0189.las	Meter	Meter
14T_PK_0190.las	Meter	Meter
14T_PK_0191.las	Meter	Meter
14T_PK_0192.las	Meter	Meter
14T_PK_0193.las	Meter	Meter
14T_PK_0194.las	Meter	Meter
14T_PK_0195.las	Meter	Meter
14T_PK_0196.las	Meter	Meter
14T_PK_0197.las	Meter	Meter
14T_PK_0198.las	Meter	Meter
14T_PK_0199.las	Meter	Meter
14T_PK_0267.las	Meter	Meter
14T_PK_0268.las	Meter	Meter
14T_PK_0269.las	Meter	Meter
14T_PK_0270.las	Meter	Meter
14T_PK_0271.las	Meter	Meter
14T_PK_0272.las	Meter	Meter
14T_PK_0273.las	Meter	Meter
14T_PK_0274.las	Meter	Meter

DPH-6 Report on Units of Reference (Tiled Data) - continued

File	Horizontal Unit	Vertical Unit
14T_PK_0275.las	Meter	Meter
14T_PK_0276.las	Meter	Meter
14T_PK_0277.las	Meter	Meter
14T_PK_0278.las	Meter	Meter
14T_PK_0279.las	Meter	Meter
14T_PK_0280.las	Meter	Meter
14T_PK_0281.las	Meter	Meter
14T_PK_0282.las	Meter	Meter
14T_PK_0283.las	Meter	Meter
14T_PK_0284.las	Meter	Meter
14T_PK_0285.las	Meter	Meter
14T_PK_0286.las	Meter	Meter
14T_PK_0287.las	Meter	Meter
14T_PK_0288.las	Meter	Meter
14T_PK_0289.las	Meter	Meter
14T_PK_0290.las	Meter	Meter
14T_PK_0291.las	Meter	Meter
14T_PK_0292.las	Meter	Meter
14T_PK_0293.las	Meter	Meter
14T_PK_0294.las	Meter	Meter
14T_PK_0295.las	Meter	Meter
14T_PK_0296.las	Meter	Meter
14T_PK_0297.las	Meter	Meter
14T_PK_0298.las	Meter	Meter
14T_PK_0299.las	Meter	Meter
14T_PK_0367.las	Meter	Meter
14T_PK_0368.las	Meter	Meter
14T_PK_0369.las	Meter	Meter
14T_PK_0370.las	Meter	Meter
14T_PK_0371.las	Meter	Meter
14T_PK_0372.las	Meter	Meter
14T_PK_0373.las	Meter	Meter
14T_PK_0374.las	Meter	Meter
14T_PK_0375.las	Meter	Meter
14T_PK_0376.las	Meter	Meter
14T_PK_0377.las	Meter	Meter
14T_PK_0378.las	Meter	Meter
14T_PK_0379.las	Meter	Meter
14T_PK_0380.las	Meter	Meter
14T_PK_0381.las	Meter	Meter
14T_PK_0382.las	Meter	Meter
14T_PK_0383.las	Meter	Meter
14T_PK_0384.las	Meter	Meter
14T_PK_0385.las	Meter	Meter
14T_PK_0386.las	Meter	Meter
14T_PK_0387.las	Meter	Meter
14T_PK_0388.las	Meter	Meter

DPH-6 Report on Units of Reference (Tiled Data) - continued

File	Horizontal Unit	Vertical Unit
14T_PK_0389.las	Meter	Meter
14T_PK_0390.las	Meter	Meter
14T_PK_0391.las	Meter	Meter
14T_PK_0392.las	Meter	Meter
14T_PK_0393.las	Meter	Meter
14T_PK_0394.las	Meter	Meter
14T_PK_0395.las	Meter	Meter
14T_PK_0396.las	Meter	Meter
14T_PK_0397.las	Meter	Meter
14T_PK_0398.las	Meter	Meter
14T_PK_0399.las	Meter	Meter
14T_PK_0467.las	Meter	Meter
14T_PK_0468.las	Meter	Meter
14T_PK_0469.las	Meter	Meter
14T_PK_0470.las	Meter	Meter
14T_PK_0471.las	Meter	Meter
14T_PK_0472.las	Meter	Meter
14T_PK_0473.las	Meter	Meter
14T_PK_0474.las	Meter	Meter
14T_PK_0475.las	Meter	Meter
14T_PK_0476.las	Meter	Meter
14T_PK_0477.las	Meter	Meter
14T_PK_0478.las	Meter	Meter
14T_PK_0479.las	Meter	Meter
14T_PK_0480.las	Meter	Meter
14T_PK_0481.las	Meter	Meter
14T_PK_0482.las	Meter	Meter
14T_PK_0483.las	Meter	Meter
14T_PK_0484.las	Meter	Meter
14T_PK_0485.las	Meter	Meter
14T_PK_0486.las	Meter	Meter
14T_PK_0487.las	Meter	Meter
14T_PK_0488.las	Meter	Meter
14T_PK_0489.las	Meter	Meter
14T_PK_0490.las	Meter	Meter
14T_PK_0491.las	Meter	Meter
14T_PK_0492.las	Meter	Meter
14T_PK_0493.las	Meter	Meter
14T_PK_0494.las	Meter	Meter
14T_PK_0495.las	Meter	Meter
14T_PK_0496.las	Meter	Meter
14T_PK_0497.las	Meter	Meter
14T_PK_0498.las	Meter	Meter
14T_PK_0499.las	Meter	Meter
14T_PK_0567.las	Meter	Meter
14T_PK_0568.las	Meter	Meter
14T_PK_0569.las	Meter	Meter

DPH-6 Report on Units of Reference (Tiled Data) - continued

File	Horizontal Unit	Vertical Unit
14T_PK_0570.las	Meter	Meter
14T_PK_0571.las	Meter	Meter
14T_PK_0572.las	Meter	Meter
14T_PK_0573.las	Meter	Meter
14T_PK_0574.las	Meter	Meter
14T_PK_0575.las	Meter	Meter
14T_PK_0576.las	Meter	Meter
14T_PK_0577.las	Meter	Meter
14T_PK_0578.las	Meter	Meter
14T_PK_0579.las	Meter	Meter
14T_PK_0580.las	Meter	Meter
14T_PK_0581.las	Meter	Meter
14T_PK_0582.las	Meter	Meter
14T_PK_0583.las	Meter	Meter
14T_PK_0584.las	Meter	Meter
14T_PK_0585.las	Meter	Meter
14T_PK_0586.las	Meter	Meter
14T_PK_0587.las	Meter	Meter
14T_PK_0588.las	Meter	Meter
14T_PK_0589.las	Meter	Meter
14T_PK_0590.las	Meter	Meter
14T_PK_0591.las	Meter	Meter
14T_PK_0592.las	Meter	Meter
14T_PK_0593.las	Meter	Meter
14T_PK_0594.las	Meter	Meter
14T_PK_0595.las	Meter	Meter
14T_PK_0596.las	Meter	Meter
14T_PK_0597.las	Meter	Meter
14T_PK_0598.las	Meter	Meter
14T_PK_0599.las	Meter	Meter
14T_PK_0667.las	Meter	Meter
14T_PK_0668.las	Meter	Meter
14T_PK_0669.las	Meter	Meter
14T_PK_0670.las	Meter	Meter
14T_PK_0671.las	Meter	Meter
14T_PK_0672.las	Meter	Meter
14T_PK_0673.las	Meter	Meter
14T_PK_0674.las	Meter	Meter
14T_PK_0675.las	Meter	Meter
14T_PK_0676.las	Meter	Meter
14T_PK_0677.las	Meter	Meter
14T_PK_0678.las	Meter	Meter
14T_PK_0679.las	Meter	Meter
14T_PK_0680.las	Meter	Meter
14T_PK_0681.las	Meter	Meter
14T_PK_0682.las	Meter	Meter
14T_PK_0683.las	Meter	Meter

DPH-6 Report on Units of Reference (Tiled Data) - continued

File	Horizontal Unit	Vertical Unit
14T_PK_0684.las	Meter	Meter
14T_PK_0685.las	Meter	Meter
14T_PK_0686.las	Meter	Meter
14T_PK_0687.las	Meter	Meter
14T_PK_0688.las	Meter	Meter
14T_PK_0689.las	Meter	Meter
14T_PK_0690.las	Meter	Meter
14T_PK_0691.las	Meter	Meter
14T_PK_0692.las	Meter	Meter
14T_PK_0693.las	Meter	Meter
14T_PK_0694.las	Meter	Meter
14T_PK_0695.las	Meter	Meter
14T_PK_0696.las	Meter	Meter
14T_PK_0697.las	Meter	Meter
14T_PK_0698.las	Meter	Meter
14T_PK_0699.las	Meter	Meter
14T_PK_0767.las	Meter	Meter
14T_PK_0768.las	Meter	Meter
14T_PK_0769.las	Meter	Meter
14T_PK_0770.las	Meter	Meter
14T_PK_0771.las	Meter	Meter
14T_PK_0772.las	Meter	Meter
14T_PK_0773.las	Meter	Meter
14T_PK_0774.las	Meter	Meter
14T_PK_0775.las	Meter	Meter
14T_PK_0776.las	Meter	Meter
14T_PK_0777.las	Meter	Meter
14T_PK_0778.las	Meter	Meter
14T_PK_0779.las	Meter	Meter
14T_PK_0780.las	Meter	Meter
14T_PK_0781.las	Meter	Meter
14T_PK_0782.las	Meter	Meter
14T_PK_0783.las	Meter	Meter
14T_PK_0784.las	Meter	Meter
14T_PK_0785.las	Meter	Meter
14T_PK_0786.las	Meter	Meter
14T_PK_0787.las	Meter	Meter
14T_PK_0788.las	Meter	Meter
14T_PK_0789.las	Meter	Meter
14T_PK_0790.las	Meter	Meter
14T_PK_0791.las	Meter	Meter
14T_PK_0792.las	Meter	Meter
14T_PK_0793.las	Meter	Meter
14T_PK_0794.las	Meter	Meter
14T_PK_0795.las	Meter	Meter
14T_PK_0796.las	Meter	Meter
14T_PK_0797.las	Meter	Meter

DPH-6 Report on Units of Reference (Tiled Data) - continued

File	Horizontal Unit	Vertical Unit
14T_PK_0798.las	Meter	Meter
14T_PK_0799.las	Meter	Meter
14T_PK_0867.las	Meter	Meter
14T_PK_0868.las	Meter	Meter
14T_PK_0869.las	Meter	Meter
14T_PK_0870.las	Meter	Meter
14T_PK_0871.las	Meter	Meter
14T_PK_0872.las	Meter	Meter
14T_PK_0873.las	Meter	Meter
14T_PK_0874.las	Meter	Meter
14T_PK_0875.las	Meter	Meter
14T_PK_0876.las	Meter	Meter
14T_PK_0877.las	Meter	Meter
14T_PK_0878.las	Meter	Meter
14T_PK_0879.las	Meter	Meter
14T_PK_0880.las	Meter	Meter
14T_PK_0881.las	Meter	Meter
14T_PK_0882.las	Meter	Meter
14T_PK_0883.las	Meter	Meter
14T_PK_0884.las	Meter	Meter
14T_PK_0885.las	Meter	Meter
14T_PK_0886.las	Meter	Meter
14T_PK_0887.las	Meter	Meter
14T_PK_0888.las	Meter	Meter
14T_PK_0889.las	Meter	Meter
14T_PK_0890.las	Meter	Meter
14T_PK_0891.las	Meter	Meter
14T_PK_0892.las	Meter	Meter
14T_PK_0893.las	Meter	Meter
14T_PK_0894.las	Meter	Meter
14T_PK_0895.las	Meter	Meter
14T_PK_0896.las	Meter	Meter
14T_PK_0897.las	Meter	Meter
14T_PK_0898.las	Meter	Meter
14T_PK_0899.las	Meter	Meter
14T_PK_0967.las	Meter	Meter
14T_PK_0968.las	Meter	Meter
14T_PK_0969.las	Meter	Meter
14T_PK_0970.las	Meter	Meter
14T_PK_0971.las	Meter	Meter
14T_PK_0972.las	Meter	Meter
14T_PK_0973.las	Meter	Meter
14T_PK_0974.las	Meter	Meter
14T_PK_0975.las	Meter	Meter
14T_PK_0976.las	Meter	Meter
14T_PK_0977.las	Meter	Meter
14T_PK_0978.las	Meter	Meter

DPH-6 Report on Units of Reference (Tiled Data) - continued

File	Horizontal Unit	Vertical Unit
14T_PK_0979.las	Meter	Meter
14T_PK_0980.las	Meter	Meter
14T_PK_0981.las	Meter	Meter
14T_PK_0982.las	Meter	Meter
14T_PK_0983.las	Meter	Meter
14T_PK_0984.las	Meter	Meter
14T_PK_0985.las	Meter	Meter
14T_PK_0986.las	Meter	Meter
14T_PK_0987.las	Meter	Meter
14T_PK_0988.las	Meter	Meter
14T_PK_0989.las	Meter	Meter
14T_PK_0990.las	Meter	Meter
14T_PK_0991.las	Meter	Meter
14T_PK_0992.las	Meter	Meter
14T_PK_0993.las	Meter	Meter
14T_PK_0994.las	Meter	Meter
14T_PK_0995.las	Meter	Meter
14T_PK_0996.las	Meter	Meter
14T_PK_0997.las	Meter	Meter
14T_PK_0998.las	Meter	Meter
14T_PK_0999.las	Meter	Meter
14T_PK_1067.las	Meter	Meter
14T_PK_1068.las	Meter	Meter
14T_PK_1069.las	Meter	Meter
14T_PK_1070.las	Meter	Meter
14T_PK_1071.las	Meter	Meter
14T_PK_1072.las	Meter	Meter
14T_PK_1073.las	Meter	Meter
14T_PK_1074.las	Meter	Meter
14T_PK_1075.las	Meter	Meter
14T_PK_1076.las	Meter	Meter
14T_PK_1077.las	Meter	Meter
14T_PK_1078.las	Meter	Meter
14T_PK_1079.las	Meter	Meter
14T_PK_1080.las	Meter	Meter
14T_PK_1081.las	Meter	Meter
14T_PK_1082.las	Meter	Meter
14T_PK_1083.las	Meter	Meter
14T_PK_1084.las	Meter	Meter
14T_PK_1085.las	Meter	Meter
14T_PK_1086.las	Meter	Meter
14T_PK_1087.las	Meter	Meter
14T_PK_1088.las	Meter	Meter
14T_PK_1089.las	Meter	Meter
14T_PK_1090.las	Meter	Meter
14T_PK_1091.las	Meter	Meter
14T_PK_1092.las	Meter	Meter

DPH-6 Report on Units of Reference (Tiled Data) - continued

File	Horizontal Unit	Vertical Unit
14T_PK_1093.las	Meter	Meter
14T_PK_1094.las	Meter	Meter
14T_PK_1095.las	Meter	Meter
14T_PK_1096.las	Meter	Meter
14T_PK_1097.las	Meter	Meter
14T_PK_1098.las	Meter	Meter
14T_PK_1099.las	Meter	Meter
14T_PK_1167.las	Meter	Meter
14T_PK_1168.las	Meter	Meter
14T_PK_1169.las	Meter	Meter
14T_PK_1170.las	Meter	Meter
14T_PK_1171.las	Meter	Meter
14T_PK_1172.las	Meter	Meter
14T_PK_1173.las	Meter	Meter
14T_PK_1174.las	Meter	Meter
14T_PK_1175.las	Meter	Meter
14T_PK_1176.las	Meter	Meter
14T_PK_1177.las	Meter	Meter
14T_PK_1178.las	Meter	Meter
14T_PK_1179.las	Meter	Meter
14T_PK_1180.las	Meter	Meter
14T_PK_1181.las	Meter	Meter
14T_PK_1182.las	Meter	Meter
14T_PK_1183.las	Meter	Meter
14T_PK_1184.las	Meter	Meter
14T_PK_1185.las	Meter	Meter
14T_PK_1186.las	Meter	Meter
14T_PK_1187.las	Meter	Meter
14T_PK_1188.las	Meter	Meter
14T_PK_1189.las	Meter	Meter
14T_PK_1190.las	Meter	Meter
14T_PK_1191.las	Meter	Meter
14T_PK_1192.las	Meter	Meter
14T_PK_1193.las	Meter	Meter
14T_PK_1194.las	Meter	Meter
14T_PK_1195.las	Meter	Meter
14T_PK_1196.las	Meter	Meter
14T_PK_1197.las	Meter	Meter
14T_PK_1198.las	Meter	Meter
14T_PK_1199.las	Meter	Meter
14T_PK_1267.las	Meter	Meter
14T_PK_1268.las	Meter	Meter
14T_PK_1269.las	Meter	Meter
14T_PK_1270.las	Meter	Meter
14T_PK_1271.las	Meter	Meter
14T_PK_1272.las	Meter	Meter
14T_PK_1273.las	Meter	Meter

DPH-6 Report on Units of Reference (Tiled Data) - continued

File	Horizontal Unit	Vertical Unit
14T_PK_1274.las	Meter	Meter
14T_PK_1275.las	Meter	Meter
14T_PK_1276.las	Meter	Meter
14T_PK_1277.las	Meter	Meter
14T_PK_1278.las	Meter	Meter
14T_PK_1279.las	Meter	Meter
14T_PK_1280.las	Meter	Meter
14T_PK_1281.las	Meter	Meter
14T_PK_1282.las	Meter	Meter
14T_PK_1283.las	Meter	Meter
14T_PK_1284.las	Meter	Meter
14T_PK_1285.las	Meter	Meter
14T_PK_1286.las	Meter	Meter
14T_PK_1287.las	Meter	Meter
14T_PK_1288.las	Meter	Meter
14T_PK_1289.las	Meter	Meter
14T_PK_1290.las	Meter	Meter
14T_PK_1291.las	Meter	Meter
14T_PK_1292.las	Meter	Meter
14T_PK_1293.las	Meter	Meter
14T_PK_1294.las	Meter	Meter
14T_PK_1295.las	Meter	Meter
14T_PK_1296.las	Meter	Meter
14T_PK_1297.las	Meter	Meter
14T_PK_1298.las	Meter	Meter
14T_PK_1299.las	Meter	Meter
14T_PK_1367.las	Meter	Meter
14T_PK_1368.las	Meter	Meter
14T_PK_1369.las	Meter	Meter
14T_PK_1370.las	Meter	Meter
14T_PK_1371.las	Meter	Meter
14T_PK_1372.las	Meter	Meter
14T_PK_1373.las	Meter	Meter
14T_PK_1374.las	Meter	Meter
14T_PK_1375.las	Meter	Meter
14T_PK_1376.las	Meter	Meter
14T_PK_1377.las	Meter	Meter
14T_PK_1378.las	Meter	Meter
14T_PK_1379.las	Meter	Meter
14T_PK_1380.las	Meter	Meter
14T_PK_1381.las	Meter	Meter
14T_PK_1382.las	Meter	Meter
14T_PK_1383.las	Meter	Meter
14T_PK_1384.las	Meter	Meter
14T_PK_1385.las	Meter	Meter
14T_PK_1386.las	Meter	Meter
14T_PK_1387.las	Meter	Meter

DPH-6 Report on Units of Reference (Tiled Data) - continued

File	Horizontal Unit	Vertical Unit
14T_PK_1388.las	Meter	Meter
14T_PK_1389.las	Meter	Meter
14T_PK_1390.las	Meter	Meter
14T_PK_1391.las	Meter	Meter
14T_PK_1392.las	Meter	Meter
14T_PK_1393.las	Meter	Meter
14T_PK_1394.las	Meter	Meter
14T_PK_1395.las	Meter	Meter
14T_PK_1396.las	Meter	Meter
14T_PK_1397.las	Meter	Meter
14T_PK_1398.las	Meter	Meter
14T_PK_1399.las	Meter	Meter
14T_PK_1467.las	Meter	Meter
14T_PK_1468.las	Meter	Meter
14T_PK_1469.las	Meter	Meter
14T_PK_1470.las	Meter	Meter
14T_PK_1471.las	Meter	Meter
14T_PK_1472.las	Meter	Meter
14T_PK_1473.las	Meter	Meter
14T_PK_1474.las	Meter	Meter
14T_PK_1475.las	Meter	Meter
14T_PK_1476.las	Meter	Meter
14T_PK_1477.las	Meter	Meter
14T_PK_1478.las	Meter	Meter
14T_PK_1479.las	Meter	Meter
14T_PK_1480.las	Meter	Meter
14T_PK_1481.las	Meter	Meter
14T_PK_1482.las	Meter	Meter
14T_PK_1483.las	Meter	Meter
14T_PK_1484.las	Meter	Meter
14T_PK_1485.las	Meter	Meter
14T_PK_1486.las	Meter	Meter
14T_PK_1487.las	Meter	Meter
14T_PK_1488.las	Meter	Meter
14T_PK_1489.las	Meter	Meter
14T_PK_1490.las	Meter	Meter
14T_PK_1491.las	Meter	Meter
14T_PK_1492.las	Meter	Meter
14T_PK_1493.las	Meter	Meter
14T_PK_1494.las	Meter	Meter
14T_PK_1495.las	Meter	Meter
14T_PK_1496.las	Meter	Meter
14T_PK_1497.las	Meter	Meter
14T_PK_1498.las	Meter	Meter
14T_PK_1499.las	Meter	Meter
14T_PK_1567.las	Meter	Meter
14T_PK_1568.las	Meter	Meter

DPH-6 Report on Units of Reference (Tiled Data) - continued

File	Horizontal Unit	Vertical Unit
14T_PK_1569.las	Meter	Meter
14T_PK_1570.las	Meter	Meter
14T_PK_1571.las	Meter	Meter
14T_PK_1572.las	Meter	Meter
14T_PK_1573.las	Meter	Meter
14T_PK_1574.las	Meter	Meter
14T_PK_1575.las	Meter	Meter
14T_PK_1576.las	Meter	Meter
14T_PK_1577.las	Meter	Meter
14T_PK_1578.las	Meter	Meter
14T_PK_1579.las	Meter	Meter
14T_PK_1580.las	Meter	Meter
14T_PK_1581.las	Meter	Meter
14T_PK_1582.las	Meter	Meter
14T_PK_1583.las	Meter	Meter
14T_PK_1584.las	Meter	Meter
14T_PK_1585.las	Meter	Meter
14T_PK_1586.las	Meter	Meter
14T_PK_1587.las	Meter	Meter
14T_PK_1588.las	Meter	Meter
14T_PK_1589.las	Meter	Meter
14T_PK_1590.las	Meter	Meter
14T_PK_1591.las	Meter	Meter
14T_PK_1592.las	Meter	Meter
14T_PK_1593.las	Meter	Meter
14T_PK_1594.las	Meter	Meter
14T_PK_1595.las	Meter	Meter
14T_PK_1596.las	Meter	Meter
14T_PK_1597.las	Meter	Meter
14T_PK_1598.las	Meter	Meter
14T_PK_1599.las	Meter	Meter
14T_PK_1667.las	Meter	Meter
14T_PK_1668.las	Meter	Meter
14T_PK_1669.las	Meter	Meter
14T_PK_1670.las	Meter	Meter
14T_PK_1671.las	Meter	Meter
14T_PK_1672.las	Meter	Meter
14T_PK_1673.las	Meter	Meter
14T_PK_1674.las	Meter	Meter
14T_PK_1675.las	Meter	Meter
14T_PK_1676.las	Meter	Meter
14T_PK_1677.las	Meter	Meter
14T_PK_1678.las	Meter	Meter
14T_PK_1679.las	Meter	Meter
14T_PK_1680.las	Meter	Meter
14T_PK_1681.las	Meter	Meter
14T_PK_1682.las	Meter	Meter

DPH-6 Report on Units of Reference (Tiled Data) - continued

File	Horizontal Unit	Vertical Unit
14T_PK_1683.las	Meter	Meter
14T_PK_1684.las	Meter	Meter
14T_PK_1685.las	Meter	Meter
14T_PK_1686.las	Meter	Meter
14T_PK_1687.las	Meter	Meter
14T_PK_1688.las	Meter	Meter
14T_PK_1689.las	Meter	Meter
14T_PK_1690.las	Meter	Meter
14T_PK_1691.las	Meter	Meter
14T_PK_1692.las	Meter	Meter
14T_PK_1693.las	Meter	Meter
14T_PK_1694.las	Meter	Meter
14T_PK_1695.las	Meter	Meter
14T_PK_1696.las	Meter	Meter
14T_PK_1697.las	Meter	Meter
14T_PK_1698.las	Meter	Meter
14T_PK_1699.las	Meter	Meter
14T_PK_1767.las	Meter	Meter
14T_PK_1768.las	Meter	Meter
14T_PK_1769.las	Meter	Meter
14T_PK_1770.las	Meter	Meter
14T_PK_1771.las	Meter	Meter
14T_PK_1772.las	Meter	Meter
14T_PK_1773.las	Meter	Meter
14T_PK_1774.las	Meter	Meter
14T_PK_1775.las	Meter	Meter
14T_PK_1776.las	Meter	Meter
14T_PK_1777.las	Meter	Meter
14T_PK_1778.las	Meter	Meter
14T_PK_1779.las	Meter	Meter
14T_PK_1780.las	Meter	Meter
14T_PK_1781.las	Meter	Meter
14T_PK_1782.las	Meter	Meter
14T_PK_1783.las	Meter	Meter
14T_PK_1784.las	Meter	Meter
14T_PK_1785.las	Meter	Meter
14T_PK_1786.las	Meter	Meter
14T_PK_1787.las	Meter	Meter
14T_PK_1788.las	Meter	Meter
14T_PK_1789.las	Meter	Meter
14T_PK_1790.las	Meter	Meter
14T_PK_1791.las	Meter	Meter
14T_PK_1792.las	Meter	Meter
14T_PK_1793.las	Meter	Meter
14T_PK_1794.las	Meter	Meter
14T_PK_1795.las	Meter	Meter
14T_PK_1796.las	Meter	Meter

DPH-6 Report on Units of Reference (Tiled Data) - continued

File	Horizontal Unit	Vertical Unit
14T_PK_1797.las	Meter	Meter
14T_PK_1798.las	Meter	Meter
14T_PK_1799.las	Meter	Meter
14T_PK_1867.las	Meter	Meter
14T_PK_1868.las	Meter	Meter
14T_PK_1869.las	Meter	Meter
14T_PK_1870.las	Meter	Meter
14T_PK_1871.las	Meter	Meter
14T_PK_1872.las	Meter	Meter
14T_PK_1873.las	Meter	Meter
14T_PK_1874.las	Meter	Meter
14T_PK_1875.las	Meter	Meter
14T_PK_1876.las	Meter	Meter
14T_PK_1877.las	Meter	Meter
14T_PK_1878.las	Meter	Meter
14T_PK_1879.las	Meter	Meter
14T_PK_1880.las	Meter	Meter
14T_PK_1881.las	Meter	Meter
14T_PK_1882.las	Meter	Meter
14T_PK_1883.las	Meter	Meter
14T_PK_1884.las	Meter	Meter
14T_PK_1885.las	Meter	Meter
14T_PK_1886.las	Meter	Meter
14T_PK_1887.las	Meter	Meter
14T_PK_1888.las	Meter	Meter
14T_PK_1889.las	Meter	Meter
14T_PK_1890.las	Meter	Meter
14T_PK_1891.las	Meter	Meter
14T_PK_1892.las	Meter	Meter
14T_PK_1893.las	Meter	Meter
14T_PK_1894.las	Meter	Meter
14T_PK_1895.las	Meter	Meter
14T_PK_1896.las	Meter	Meter
14T_PK_1897.las	Meter	Meter
14T_PK_1898.las	Meter	Meter
14T_PK_1899.las	Meter	Meter
14T_PK_1967.las	Meter	Meter
14T_PK_1968.las	Meter	Meter
14T_PK_1969.las	Meter	Meter
14T_PK_1970.las	Meter	Meter
14T_PK_1971.las	Meter	Meter
14T_PK_1972.las	Meter	Meter
14T_PK_1973.las	Meter	Meter
14T_PK_1974.las	Meter	Meter
14T_PK_1975.las	Meter	Meter
14T_PK_1976.las	Meter	Meter
14T_PK_1977.las	Meter	Meter

DPH-6 Report on Units of Reference (Tiled Data) - continued

File	Horizontal Unit	Vertical Unit
14T_PK_1978.las	Meter	Meter
14T_PK_1979.las	Meter	Meter
14T_PK_1980.las	Meter	Meter
14T_PK_1981.las	Meter	Meter
14T_PK_1982.las	Meter	Meter
14T_PK_1983.las	Meter	Meter
14T_PK_1984.las	Meter	Meter
14T_PK_1985.las	Meter	Meter
14T_PK_1986.las	Meter	Meter
14T_PK_1987.las	Meter	Meter
14T_PK_1988.las	Meter	Meter
14T_PK_1989.las	Meter	Meter
14T_PK_1990.las	Meter	Meter
14T_PK_1991.las	Meter	Meter
14T_PK_1992.las	Meter	Meter
14T_PK_1993.las	Meter	Meter
14T_PK_1994.las	Meter	Meter
14T_PK_1995.las	Meter	Meter
14T_PK_1996.las	Meter	Meter
14T_PK_1997.las	Meter	Meter
14T_PK_1998.las	Meter	Meter
14T_PK_1999.las	Meter	Meter
14T_PK_2067.las	Meter	Meter
14T_PK_2068.las	Meter	Meter
14T_PK_2069.las	Meter	Meter
14T_PK_2070.las	Meter	Meter
14T_PK_2071.las	Meter	Meter
14T_PK_2072.las	Meter	Meter
14T_PK_2073.las	Meter	Meter
14T_PK_2074.las	Meter	Meter
14T_PK_2075.las	Meter	Meter
14T_PK_2076.las	Meter	Meter
14T_PK_2077.las	Meter	Meter
14T_PK_2078.las	Meter	Meter
14T_PK_2079.las	Meter	Meter
14T_PK_2080.las	Meter	Meter
14T_PK_2081.las	Meter	Meter
14T_PK_2082.las	Meter	Meter
14T_PK_2083.las	Meter	Meter
14T_PK_2084.las	Meter	Meter
14T_PK_2085.las	Meter	Meter
14T_PK_2086.las	Meter	Meter
14T_PK_2087.las	Meter	Meter
14T_PK_2088.las	Meter	Meter
14T_PK_2089.las	Meter	Meter
14T_PK_2090.las	Meter	Meter
14T_PK_2091.las	Meter	Meter

DPH-6 Report on Units of Reference (Tiled Data) - continued

File	Horizontal Unit	Vertical Unit
14T_PK_2092.las	Meter	Meter
14T_PK_2093.las	Meter	Meter
14T_PK_2094.las	Meter	Meter
14T_PK_2095.las	Meter	Meter
14T_PK_2096.las	Meter	Meter
14T_PK_2097.las	Meter	Meter
14T_PK_2098.las	Meter	Meter
14T_PK_2099.las	Meter	Meter
14T_PK_2167.las	Meter	Meter
14T_PK_2168.las	Meter	Meter
14T_PK_2169.las	Meter	Meter
14T_PK_2170.las	Meter	Meter
14T_PK_2171.las	Meter	Meter
14T_PK_2172.las	Meter	Meter
14T_PK_2173.las	Meter	Meter
14T_PK_2174.las	Meter	Meter
14T_PK_2175.las	Meter	Meter
14T_PK_2176.las	Meter	Meter
14T_PK_2177.las	Meter	Meter
14T_PK_2178.las	Meter	Meter
14T_PK_2179.las	Meter	Meter
14T_PK_2180.las	Meter	Meter
14T_PK_2181.las	Meter	Meter
14T_PK_2182.las	Meter	Meter
14T_PK_2183.las	Meter	Meter
14T_PK_2184.las	Meter	Meter
14T_PK_2185.las	Meter	Meter
14T_PK_2186.las	Meter	Meter
14T_PK_2187.las	Meter	Meter
14T_PK_2188.las	Meter	Meter
14T_PK_2189.las	Meter	Meter
14T_PK_2190.las	Meter	Meter
14T_PK_2191.las	Meter	Meter
14T_PK_2192.las	Meter	Meter
14T_PK_2193.las	Meter	Meter
14T_PK_2194.las	Meter	Meter
14T_PK_2195.las	Meter	Meter
14T_PK_2196.las	Meter	Meter
14T_PK_2197.las	Meter	Meter
14T_PK_2198.las	Meter	Meter
14T_PK_2199.las	Meter	Meter
14T_PK_2267.las	Meter	Meter
14T_PK_2268.las	Meter	Meter
14T_PK_2269.las	Meter	Meter
14T_PK_2270.las	Meter	Meter
14T_PK_2271.las	Meter	Meter
14T_PK_2272.las	Meter	Meter

DPH-6 Report on Units of Reference (Tiled Data) - continued

File	Horizontal Unit	Vertical Unit
14T_PK_2273.las	Meter	Meter
14T_PK_2274.las	Meter	Meter
14T_PK_2275.las	Meter	Meter
14T_PK_2276.las	Meter	Meter
14T_PK_2277.las	Meter	Meter
14T_PK_2278.las	Meter	Meter
14T_PK_2279.las	Meter	Meter
14T_PK_2280.las	Meter	Meter
14T_PK_2281.las	Meter	Meter
14T_PK_2282.las	Meter	Meter
14T_PK_2283.las	Meter	Meter
14T_PK_2284.las	Meter	Meter
14T_PK_2285.las	Meter	Meter
14T_PK_2286.las	Meter	Meter
14T_PK_2287.las	Meter	Meter
14T_PK_2288.las	Meter	Meter
14T_PK_2289.las	Meter	Meter
14T_PK_2290.las	Meter	Meter
14T_PK_2291.las	Meter	Meter
14T_PK_2292.las	Meter	Meter
14T_PK_2293.las	Meter	Meter
14T_PK_2294.las	Meter	Meter
14T_PK_2295.las	Meter	Meter
14T_PK_2296.las	Meter	Meter
14T_PK_2297.las	Meter	Meter
14T_PK_2298.las	Meter	Meter
14T_PK_2299.las	Meter	Meter
14T_PK_2367.las	Meter	Meter
14T_PK_2368.las	Meter	Meter
14T_PK_2369.las	Meter	Meter
14T_PK_2370.las	Meter	Meter
14T_PK_2371.las	Meter	Meter
14T_PK_2372.las	Meter	Meter
14T_PK_2373.las	Meter	Meter
14T_PK_2374.las	Meter	Meter
14T_PK_2375.las	Meter	Meter
14T_PK_2376.las	Meter	Meter
14T_PK_2377.las	Meter	Meter
14T_PK_2378.las	Meter	Meter
14T_PK_2379.las	Meter	Meter
14T_PK_2380.las	Meter	Meter
14T_PK_2381.las	Meter	Meter
14T_PK_2382.las	Meter	Meter
14T_PK_2383.las	Meter	Meter
14T_PK_2384.las	Meter	Meter
14T_PK_2385.las	Meter	Meter
14T_PK_2386.las	Meter	Meter

DPH-6 Report on Units of Reference (Tiled Data) - continued

File	Horizontal Unit	Vertical Unit
14T_PK_2387.las	Meter	Meter
14T_PK_2388.las	Meter	Meter
14T_PK_2389.las	Meter	Meter
14T_PK_2390.las	Meter	Meter
14T_PK_2391.las	Meter	Meter
14T_PK_2392.las	Meter	Meter
14T_PK_2393.las	Meter	Meter
14T_PK_2394.las	Meter	Meter
14T_PK_2395.las	Meter	Meter
14T_PK_2396.las	Meter	Meter
14T_PK_2397.las	Meter	Meter
14T_PK_2398.las	Meter	Meter
14T_PK_2399.las	Meter	Meter
14T_PK_2467.las	Meter	Meter
14T_PK_2468.las	Meter	Meter
14T_PK_2469.las	Meter	Meter
14T_PK_2470.las	Meter	Meter
14T_PK_2471.las	Meter	Meter
14T_PK_2472.las	Meter	Meter
14T_PK_2473.las	Meter	Meter
14T_PK_2474.las	Meter	Meter
14T_PK_2475.las	Meter	Meter
14T_PK_2476.las	Meter	Meter
14T_PK_2477.las	Meter	Meter
14T_PK_2478.las	Meter	Meter
14T_PK_2479.las	Meter	Meter
14T_PK_2480.las	Meter	Meter
14T_PK_2481.las	Meter	Meter
14T_PK_2482.las	Meter	Meter
14T_PK_2483.las	Meter	Meter
14T_PK_2484.las	Meter	Meter
14T_PK_2485.las	Meter	Meter
14T_PK_2486.las	Meter	Meter
14T_PK_2487.las	Meter	Meter
14T_PK_2488.las	Meter	Meter
14T_PK_2489.las	Meter	Meter
14T_PK_2490.las	Meter	Meter
14T_PK_2491.las	Meter	Meter
14T_PK_2492.las	Meter	Meter
14T_PK_2493.las	Meter	Meter
14T_PK_2494.las	Meter	Meter
14T_PK_2495.las	Meter	Meter
14T_PK_2496.las	Meter	Meter
14T_PK_2497.las	Meter	Meter
14T_PK_2498.las	Meter	Meter
14T_PK_2499.las	Meter	Meter
14T_PK_2567.las	Meter	Meter

DPH-6 Report on Units of Reference (Tiled Data) - continued

File	Horizontal Unit	Vertical Unit
14T_PK_2568.las	Meter	Meter
14T_PK_2569.las	Meter	Meter
14T_PK_2570.las	Meter	Meter
14T_PK_2571.las	Meter	Meter
14T_PK_2572.las	Meter	Meter
14T_PK_2573.las	Meter	Meter
14T_PK_2574.las	Meter	Meter
14T_PK_2575.las	Meter	Meter
14T_PK_2576.las	Meter	Meter
14T_PK_2577.las	Meter	Meter
14T_PK_2578.las	Meter	Meter
14T_PK_2579.las	Meter	Meter
14T_PK_2580.las	Meter	Meter
14T_PK_2581.las	Meter	Meter
14T_PK_2582.las	Meter	Meter
14T_PK_2583.las	Meter	Meter
14T_PK_2584.las	Meter	Meter
14T_PK_2585.las	Meter	Meter
14T_PK_2586.las	Meter	Meter
14T_PK_2587.las	Meter	Meter
14T_PK_2588.las	Meter	Meter
14T_PK_2589.las	Meter	Meter
14T_PK_2590.las	Meter	Meter
14T_PK_2591.las	Meter	Meter
14T_PK_2592.las	Meter	Meter
14T_PK_2593.las	Meter	Meter
14T_PK_2594.las	Meter	Meter
14T_PK_2595.las	Meter	Meter
14T_PK_2596.las	Meter	Meter
14T_PK_2597.las	Meter	Meter
14T_PK_2598.las	Meter	Meter
14T_PK_2599.las	Meter	Meter
14T_PK_2667.las	Meter	Meter
14T_PK_2668.las	Meter	Meter
14T_PK_2669.las	Meter	Meter
14T_PK_2670.las	Meter	Meter
14T_PK_2671.las	Meter	Meter
14T_PK_2672.las	Meter	Meter
14T_PK_2673.las	Meter	Meter
14T_PK_2674.las	Meter	Meter
14T_PK_2675.las	Meter	Meter
14T_PK_2676.las	Meter	Meter
14T_PK_2677.las	Meter	Meter
14T_PK_2678.las	Meter	Meter
14T_PK_2679.las	Meter	Meter
14T_PK_2680.las	Meter	Meter
14T_PK_2681.las	Meter	Meter

DPH-6 Report on Units of Reference (Tiled Data) - continued

File	Horizontal Unit	Vertical Unit
14T_PK_2682.las	Meter	Meter
14T_PK_2683.las	Meter	Meter
14T_PK_2684.las	Meter	Meter
14T_PK_2685.las	Meter	Meter
14T_PK_2686.las	Meter	Meter
14T_PK_2687.las	Meter	Meter
14T_PK_2688.las	Meter	Meter
14T_PK_2689.las	Meter	Meter
14T_PK_2690.las	Meter	Meter
14T_PK_2691.las	Meter	Meter
14T_PK_2692.las	Meter	Meter
14T_PK_2693.las	Meter	Meter
14T_PK_2694.las	Meter	Meter
14T_PK_2695.las	Meter	Meter
14T_PK_2696.las	Meter	Meter
14T_PK_2697.las	Meter	Meter
14T_PK_2698.las	Meter	Meter
14T_PK_2699.las	Meter	Meter
14T_PK_2767.las	Meter	Meter
14T_PK_2768.las	Meter	Meter
14T_PK_2769.las	Meter	Meter
14T_PK_2770.las	Meter	Meter
14T_PK_2771.las	Meter	Meter
14T_PK_2772.las	Meter	Meter
14T_PK_2773.las	Meter	Meter
14T_PK_2774.las	Meter	Meter
14T_PK_2775.las	Meter	Meter
14T_PK_2776.las	Meter	Meter
14T_PK_2777.las	Meter	Meter
14T_PK_2778.las	Meter	Meter
14T_PK_2779.las	Meter	Meter
14T_PK_2780.las	Meter	Meter
14T_PK_2781.las	Meter	Meter
14T_PK_2782.las	Meter	Meter
14T_PK_2783.las	Meter	Meter
14T_PK_2784.las	Meter	Meter
14T_PK_2785.las	Meter	Meter
14T_PK_2786.las	Meter	Meter
14T_PK_2787.las	Meter	Meter
14T_PK_2788.las	Meter	Meter
14T_PK_2789.las	Meter	Meter
14T_PK_2790.las	Meter	Meter
14T_PK_2791.las	Meter	Meter
14T_PK_2792.las	Meter	Meter
14T_PK_2793.las	Meter	Meter
14T_PK_2794.las	Meter	Meter
14T_PK_2795.las	Meter	Meter

DPH-6 Report on Units of Reference (Tiled Data) - continued

File	Horizontal Unit	Vertical Unit
14T_PK_2796.las	Meter	Meter
14T_PK_2797.las	Meter	Meter
14T_PK_2798.las	Meter	Meter
14T_PK_2799.las	Meter	Meter
14T_PK_2867.las	Meter	Meter
14T_PK_2868.las	Meter	Meter
14T_PK_2869.las	Meter	Meter
14T_PK_2870.las	Meter	Meter
14T_PK_2871.las	Meter	Meter
14T_PK_2872.las	Meter	Meter
14T_PK_2873.las	Meter	Meter
14T_PK_2874.las	Meter	Meter
14T_PK_2875.las	Meter	Meter
14T_PK_2876.las	Meter	Meter
14T_PK_2877.las	Meter	Meter
14T_PK_2878.las	Meter	Meter
14T_PK_2879.las	Meter	Meter
14T_PK_2880.las	Meter	Meter
14T_PK_2881.las	Meter	Meter
14T_PK_2882.las	Meter	Meter
14T_PK_2883.las	Meter	Meter
14T_PK_2884.las	Meter	Meter
14T_PK_2885.las	Meter	Meter
14T_PK_2886.las	Meter	Meter
14T_PK_2887.las	Meter	Meter
14T_PK_2888.las	Meter	Meter
14T_PK_2889.las	Meter	Meter
14T_PK_2890.las	Meter	Meter
14T_PK_2891.las	Meter	Meter
14T_PK_2892.las	Meter	Meter
14T_PK_2893.las	Meter	Meter
14T_PK_2894.las	Meter	Meter
14T_PK_2895.las	Meter	Meter
14T_PK_2896.las	Meter	Meter
14T_PK_2897.las	Meter	Meter
14T_PK_2898.las	Meter	Meter
14T_PK_2899.las	Meter	Meter
14T_PK_2967.las	Meter	Meter
14T_PK_2968.las	Meter	Meter
14T_PK_2969.las	Meter	Meter
14T_PK_2970.las	Meter	Meter
14T_PK_2971.las	Meter	Meter
14T_PK_2972.las	Meter	Meter
14T_PK_2973.las	Meter	Meter
14T_PK_2974.las	Meter	Meter
14T_PK_2975.las	Meter	Meter
14T_PK_2976.las	Meter	Meter

DPH-6 Report on Units of Reference (Tiled Data) - continued

File	Horizontal Unit	Vertical Unit
14T_PK_2977.las	Meter	Meter
14T_PK_2978.las	Meter	Meter
14T_PK_2979.las	Meter	Meter
14T_PK_2980.las	Meter	Meter
14T_PK_2981.las	Meter	Meter
14T_PK_2982.las	Meter	Meter
14T_PK_2983.las	Meter	Meter
14T_PK_2984.las	Meter	Meter
14T_PK_2985.las	Meter	Meter
14T_PK_2986.las	Meter	Meter
14T_PK_2987.las	Meter	Meter
14T_PK_2988.las	Meter	Meter
14T_PK_2989.las	Meter	Meter
14T_PK_2990.las	Meter	Meter
14T_PK_2991.las	Meter	Meter
14T_PK_2992.las	Meter	Meter
14T_PK_2993.las	Meter	Meter
14T_PK_2994.las	Meter	Meter
14T_PK_2995.las	Meter	Meter
14T_PK_2996.las	Meter	Meter
14T_PK_2997.las	Meter	Meter
14T_PK_2998.las	Meter	Meter
14T_PK_2999.las	Meter	Meter
14T_PK_3067.las	Meter	Meter
14T_PK_3068.las	Meter	Meter
14T_PK_3069.las	Meter	Meter
14T_PK_3070.las	Meter	Meter
14T_PK_3071.las	Meter	Meter
14T_PK_3072.las	Meter	Meter
14T_PK_3073.las	Meter	Meter
14T_PK_3074.las	Meter	Meter
14T_PK_3075.las	Meter	Meter
14T_PK_3076.las	Meter	Meter
14T_PK_3077.las	Meter	Meter
14T_PK_3078.las	Meter	Meter
14T_PK_3079.las	Meter	Meter
14T_PK_3080.las	Meter	Meter
14T_PK_3081.las	Meter	Meter
14T_PK_3082.las	Meter	Meter
14T_PK_3083.las	Meter	Meter
14T_PK_3084.las	Meter	Meter
14T_PK_3085.las	Meter	Meter
14T_PK_3086.las	Meter	Meter
14T_PK_3087.las	Meter	Meter
14T_PK_3088.las	Meter	Meter
14T_PK_3089.las	Meter	Meter
14T_PK_3090.las	Meter	Meter

DPH-6 Report on Units of Reference (Tiled Data) - continued

File	Horizontal Unit	Vertical Unit
14T_PK_3091.las	Meter	Meter
14T_PK_3092.las	Meter	Meter
14T_PK_3093.las	Meter	Meter
14T_PK_3094.las	Meter	Meter
14T_PK_3095.las	Meter	Meter
14T_PK_3096.las	Meter	Meter
14T_PK_3097.las	Meter	Meter
14T_PK_3098.las	Meter	Meter
14T_PK_3099.las	Meter	Meter
14T_PK_3167.las	Meter	Meter
14T_PK_3168.las	Meter	Meter
14T_PK_3169.las	Meter	Meter
14T_PK_3170.las	Meter	Meter
14T_PK_3171.las	Meter	Meter
14T_PK_3172.las	Meter	Meter
14T_PK_3173.las	Meter	Meter
14T_PK_3174.las	Meter	Meter
14T_PK_3175.las	Meter	Meter
14T_PK_3176.las	Meter	Meter
14T_PK_3177.las	Meter	Meter
14T_PK_3178.las	Meter	Meter
14T_PK_3179.las	Meter	Meter
14T_PK_3180.las	Meter	Meter
14T_PK_3181.las	Meter	Meter
14T_PK_3182.las	Meter	Meter
14T_PK_3183.las	Meter	Meter
14T_PK_3184.las	Meter	Meter
14T_PK_3185.las	Meter	Meter
14T_PK_3186.las	Meter	Meter
14T_PK_3187.las	Meter	Meter
14T_PK_3188.las	Meter	Meter
14T_PK_3189.las	Meter	Meter
14T_PK_3190.las	Meter	Meter
14T_PK_3191.las	Meter	Meter
14T_PK_3192.las	Meter	Meter
14T_PK_3193.las	Meter	Meter
14T_PK_3194.las	Meter	Meter
14T_PK_3195.las	Meter	Meter
14T_PK_3196.las	Meter	Meter
14T_PK_3197.las	Meter	Meter
14T_PK_3198.las	Meter	Meter
14T_PK_3199.las	Meter	Meter
14T_PK_3267.las	Meter	Meter
14T_PK_3268.las	Meter	Meter
14T_PK_3269.las	Meter	Meter
14T_PK_3270.las	Meter	Meter
14T_PK_3271.las	Meter	Meter

DPH-6 Report on Units of Reference (Tiled Data) - continued

File	Horizontal Unit	Vertical Unit
14T_PK_3272.las	Meter	Meter
14T_PK_3273.las	Meter	Meter
14T_PK_3274.las	Meter	Meter
14T_PK_3275.las	Meter	Meter
14T_PK_3276.las	Meter	Meter
14T_PK_3277.las	Meter	Meter
14T_PK_3278.las	Meter	Meter
14T_PK_3279.las	Meter	Meter
14T_PK_3280.las	Meter	Meter
14T_PK_3281.las	Meter	Meter
14T_PK_3282.las	Meter	Meter
14T_PK_3283.las	Meter	Meter
14T_PK_3284.las	Meter	Meter
14T_PK_3285.las	Meter	Meter
14T_PK_3286.las	Meter	Meter
14T_PK_3287.las	Meter	Meter
14T_PK_3288.las	Meter	Meter
14T_PK_3289.las	Meter	Meter
14T_PK_3290.las	Meter	Meter
14T_PK_3291.las	Meter	Meter
14T_PK_3292.las	Meter	Meter
14T_PK_3293.las	Meter	Meter
14T_PK_3294.las	Meter	Meter
14T_PK_3295.las	Meter	Meter
14T_PK_3296.las	Meter	Meter
14T_PK_3297.las	Meter	Meter
14T_PK_3298.las	Meter	Meter
14T_PK_3299.las	Meter	Meter
14T_PK_3367.las	Meter	Meter
14T_PK_3368.las	Meter	Meter
14T_PK_3369.las	Meter	Meter
14T_PK_3370.las	Meter	Meter
14T_PK_3371.las	Meter	Meter
14T_PK_3372.las	Meter	Meter
14T_PK_3373.las	Meter	Meter
14T_PK_3374.las	Meter	Meter
14T_PK_3375.las	Meter	Meter
14T_PK_3376.las	Meter	Meter
14T_PK_3377.las	Meter	Meter
14T_PK_3378.las	Meter	Meter
14T_PK_3379.las	Meter	Meter
14T_PK_3380.las	Meter	Meter
14T_PK_3381.las	Meter	Meter
14T_PK_3382.las	Meter	Meter
14T_PK_3383.las	Meter	Meter
14T_PK_3384.las	Meter	Meter
14T_PK_3385.las	Meter	Meter

DPH-6 Report on Units of Reference (Tiled Data) - continued

File	Horizontal Unit	Vertical Unit
14T_PK_3386.las	Meter	Meter
14T_PK_3387.las	Meter	Meter
14T_PK_3388.las	Meter	Meter
14T_PK_3389.las	Meter	Meter
14T_PK_3390.las	Meter	Meter
14T_PK_3391.las	Meter	Meter
14T_PK_3392.las	Meter	Meter
14T_PK_3393.las	Meter	Meter
14T_PK_3394.las	Meter	Meter
14T_PK_3395.las	Meter	Meter
14T_PK_3396.las	Meter	Meter
14T_PK_3397.las	Meter	Meter
14T_PK_3398.las	Meter	Meter
14T_PK_3399.las	Meter	Meter
14T_PK_3467.las	Meter	Meter
14T_PK_3468.las	Meter	Meter
14T_PK_3469.las	Meter	Meter
14T_PK_3470.las	Meter	Meter
14T_PK_3471.las	Meter	Meter
14T_PK_3472.las	Meter	Meter
14T_PK_3473.las	Meter	Meter
14T_PK_3474.las	Meter	Meter
14T_PK_3475.las	Meter	Meter
14T_PK_3476.las	Meter	Meter
14T_PK_3477.las	Meter	Meter
14T_PK_3478.las	Meter	Meter
14T_PK_3479.las	Meter	Meter
14T_PK_3480.las	Meter	Meter
14T_PK_3481.las	Meter	Meter
14T_PK_3482.las	Meter	Meter
14T_PK_3483.las	Meter	Meter
14T_PK_3484.las	Meter	Meter
14T_PK_3485.las	Meter	Meter
14T_PK_3486.las	Meter	Meter
14T_PK_3487.las	Meter	Meter
14T_PK_3488.las	Meter	Meter
14T_PK_3489.las	Meter	Meter
14T_PK_3490.las	Meter	Meter
14T_PK_3491.las	Meter	Meter
14T_PK_3492.las	Meter	Meter
14T_PK_3493.las	Meter	Meter
14T_PK_3494.las	Meter	Meter
14T_PK_3495.las	Meter	Meter
14T_PK_3496.las	Meter	Meter
14T_PK_3497.las	Meter	Meter
14T_PK_3498.las	Meter	Meter
14T_PK_3499.las	Meter	Meter

DPH-6 Report on Units of Reference (Tiled Data) - continued

File	Horizontal Unit	Vertical Unit
14T_PK_3567.las	Meter	Meter
14T_PK_3568.las	Meter	Meter
14T_PK_3569.las	Meter	Meter
14T_PK_3570.las	Meter	Meter
14T_PK_3571.las	Meter	Meter
14T_PK_3572.las	Meter	Meter
14T_PK_3573.las	Meter	Meter
14T_PK_3574.las	Meter	Meter
14T_PK_3575.las	Meter	Meter
14T_PK_3576.las	Meter	Meter
14T_PK_3577.las	Meter	Meter
14T_PK_3578.las	Meter	Meter
14T_PK_3579.las	Meter	Meter
14T_PK_3580.las	Meter	Meter
14T_PK_3581.las	Meter	Meter
14T_PK_3582.las	Meter	Meter
14T_PK_3583.las	Meter	Meter
14T_PK_3584.las	Meter	Meter
14T_PK_3585.las	Meter	Meter
14T_PK_3586.las	Meter	Meter
14T_PK_3587.las	Meter	Meter
14T_PK_3588.las	Meter	Meter
14T_PK_3589.las	Meter	Meter
14T_PK_3590.las	Meter	Meter
14T_PK_3591.las	Meter	Meter
14T_PK_3592.las	Meter	Meter
14T_PK_3593.las	Meter	Meter
14T_PK_3594.las	Meter	Meter
14T_PK_3595.las	Meter	Meter
14T_PK_3596.las	Meter	Meter
14T_PK_3597.las	Meter	Meter
14T_PK_3598.las	Meter	Meter
14T_PK_3599.las	Meter	Meter
14T_PK_3667.las	Meter	Meter
14T_PK_3668.las	Meter	Meter
14T_PK_3669.las	Meter	Meter
14T_PK_3670.las	Meter	Meter
14T_PK_3671.las	Meter	Meter
14T_PK_3672.las	Meter	Meter
14T_PK_3673.las	Meter	Meter
14T_PK_3674.las	Meter	Meter
14T_PK_3675.las	Meter	Meter
14T_PK_3676.las	Meter	Meter
14T_PK_3677.las	Meter	Meter
14T_PK_3678.las	Meter	Meter
14T_PK_3679.las	Meter	Meter
14T_PK_3680.las	Meter	Meter

DPH-6 Report on Units of Reference (Tiled Data) - continued

File	Horizontal Unit	Vertical Unit
14T_PK_3681.las	Meter	Meter
14T_PK_3682.las	Meter	Meter
14T_PK_3683.las	Meter	Meter
14T_PK_3684.las	Meter	Meter
14T_PK_3685.las	Meter	Meter
14T_PK_3686.las	Meter	Meter
14T_PK_3687.las	Meter	Meter
14T_PK_3688.las	Meter	Meter
14T_PK_3689.las	Meter	Meter
14T_PK_3690.las	Meter	Meter
14T_PK_3691.las	Meter	Meter
14T_PK_3692.las	Meter	Meter
14T_PK_3693.las	Meter	Meter
14T_PK_3694.las	Meter	Meter
14T_PK_3695.las	Meter	Meter
14T_PK_3696.las	Meter	Meter
14T_PK_3697.las	Meter	Meter
14T_PK_3698.las	Meter	Meter
14T_PK_3699.las	Meter	Meter
14T_PK_3767.las	Meter	Meter
14T_PK_3768.las	Meter	Meter
14T_PK_3769.las	Meter	Meter
14T_PK_3770.las	Meter	Meter
14T_PK_3771.las	Meter	Meter
14T_PK_3772.las	Meter	Meter
14T_PK_3773.las	Meter	Meter
14T_PK_3774.las	Meter	Meter
14T_PK_3775.las	Meter	Meter
14T_PK_3776.las	Meter	Meter
14T_PK_3777.las	Meter	Meter
14T_PK_3778.las	Meter	Meter
14T_PK_3779.las	Meter	Meter
14T_PK_3780.las	Meter	Meter
14T_PK_3781.las	Meter	Meter
14T_PK_3782.las	Meter	Meter
14T_PK_3783.las	Meter	Meter
14T_PK_3784.las	Meter	Meter
14T_PK_3785.las	Meter	Meter
14T_PK_3786.las	Meter	Meter
14T_PK_3787.las	Meter	Meter
14T_PK_3788.las	Meter	Meter
14T_PK_3789.las	Meter	Meter
14T_PK_3790.las	Meter	Meter
14T_PK_3791.las	Meter	Meter
14T_PK_3792.las	Meter	Meter
14T_PK_3793.las	Meter	Meter
14T_PK_3794.las	Meter	Meter

DPH-6 Report on Units of Reference (Tiled Data) - continued

File	Horizontal Unit	Vertical Unit
14T_PK_3795.las	Meter	Meter
14T_PK_3796.las	Meter	Meter
14T_PK_3797.las	Meter	Meter
14T_PK_3798.las	Meter	Meter
14T_PK_3799.las	Meter	Meter
14T_PK_3867.las	Meter	Meter
14T_PK_3868.las	Meter	Meter
14T_PK_3869.las	Meter	Meter
14T_PK_3870.las	Meter	Meter
14T_PK_3871.las	Meter	Meter
14T_PK_3872.las	Meter	Meter
14T_PK_3873.las	Meter	Meter
14T_PK_3874.las	Meter	Meter
14T_PK_3875.las	Meter	Meter
14T_PK_3876.las	Meter	Meter
14T_PK_3877.las	Meter	Meter
14T_PK_3878.las	Meter	Meter
14T_PK_3879.las	Meter	Meter
14T_PK_3880.las	Meter	Meter
14T_PK_3881.las	Meter	Meter
14T_PK_3882.las	Meter	Meter
14T_PK_3883.las	Meter	Meter
14T_PK_3884.las	Meter	Meter
14T_PK_3885.las	Meter	Meter
14T_PK_3886.las	Meter	Meter
14T_PK_3887.las	Meter	Meter
14T_PK_3888.las	Meter	Meter
14T_PK_3889.las	Meter	Meter
14T_PK_3890.las	Meter	Meter
14T_PK_3891.las	Meter	Meter
14T_PK_3892.las	Meter	Meter
14T_PK_3893.las	Meter	Meter
14T_PK_3894.las	Meter	Meter
14T_PK_3895.las	Meter	Meter
14T_PK_3896.las	Meter	Meter
14T_PK_3897.las	Meter	Meter
14T_PK_3898.las	Meter	Meter
14T_PK_3899.las	Meter	Meter
14T_PK_3967.las	Meter	Meter
14T_PK_3968.las	Meter	Meter
14T_PK_3969.las	Meter	Meter
14T_PK_3970.las	Meter	Meter
14T_PK_3971.las	Meter	Meter
14T_PK_3972.las	Meter	Meter
14T_PK_3973.las	Meter	Meter
14T_PK_3974.las	Meter	Meter
14T_PK_3975.las	Meter	Meter

DPH-6 Report on Units of Reference (Tiled Data) - continued

File	Horizontal Unit	Vertical Unit
14T_PK_3976.las	Meter	Meter
14T_PK_3977.las	Meter	Meter
14T_PK_3978.las	Meter	Meter
14T_PK_3979.las	Meter	Meter
14T_PK_3980.las	Meter	Meter
14T_PK_3981.las	Meter	Meter
14T_PK_3982.las	Meter	Meter
14T_PK_3983.las	Meter	Meter
14T_PK_3984.las	Meter	Meter
14T_PK_3985.las	Meter	Meter
14T_PK_3986.las	Meter	Meter
14T_PK_3987.las	Meter	Meter
14T_PK_3988.las	Meter	Meter
14T_PK_3989.las	Meter	Meter
14T_PK_3990.las	Meter	Meter
14T_PK_3991.las	Meter	Meter
14T_PK_3992.las	Meter	Meter
14T_PK_3993.las	Meter	Meter
14T_PK_3994.las	Meter	Meter
14T_PK_3995.las	Meter	Meter
14T_PK_3996.las	Meter	Meter
14T_PK_3997.las	Meter	Meter
14T_PK_3998.las	Meter	Meter
14T_PK_3999.las	Meter	Meter
14T_PK_4067.las	Meter	Meter
14T_PK_4068.las	Meter	Meter
14T_PK_4069.las	Meter	Meter
14T_PK_4070.las	Meter	Meter
14T_PK_4071.las	Meter	Meter
14T_PK_4072.las	Meter	Meter
14T_PK_4073.las	Meter	Meter
14T_PK_4074.las	Meter	Meter
14T_PK_4075.las	Meter	Meter
14T_PK_4076.las	Meter	Meter
14T_PK_4077.las	Meter	Meter
14T_PK_4078.las	Meter	Meter
14T_PK_4079.las	Meter	Meter
14T_PK_4080.las	Meter	Meter
14T_PK_4081.las	Meter	Meter
14T_PK_4082.las	Meter	Meter
14T_PK_4083.las	Meter	Meter
14T_PK_4084.las	Meter	Meter
14T_PK_4085.las	Meter	Meter
14T_PK_4086.las	Meter	Meter
14T_PK_4087.las	Meter	Meter
14T_PK_4088.las	Meter	Meter
14T_PK_4089.las	Meter	Meter

DPH-6 Report on Units of Reference (Tiled Data) - continued

File	Horizontal Unit	Vertical Unit
14T_PK_4090.las	Meter	Meter
14T_PK_4091.las	Meter	Meter
14T_PK_4092.las	Meter	Meter
14T_PK_4093.las	Meter	Meter
14T_PK_4094.las	Meter	Meter
14T_PK_4095.las	Meter	Meter
14T_PK_4096.las	Meter	Meter
14T_PK_4097.las	Meter	Meter
14T_PK_4098.las	Meter	Meter
14T_PK_4099.las	Meter	Meter
14T_PK_4167.las	Meter	Meter
14T_PK_4168.las	Meter	Meter
14T_PK_4169.las	Meter	Meter
14T_PK_4170.las	Meter	Meter
14T_PK_4171.las	Meter	Meter
14T_PK_4172.las	Meter	Meter
14T_PK_4173.las	Meter	Meter
14T_PK_4174.las	Meter	Meter
14T_PK_4175.las	Meter	Meter
14T_PK_4176.las	Meter	Meter
14T_PK_4177.las	Meter	Meter
14T_PK_4178.las	Meter	Meter
14T_PK_4179.las	Meter	Meter
14T_PK_4180.las	Meter	Meter
14T_PK_4181.las	Meter	Meter
14T_PK_4182.las	Meter	Meter
14T_PK_4183.las	Meter	Meter
14T_PK_4184.las	Meter	Meter
14T_PK_4185.las	Meter	Meter
14T_PK_4186.las	Meter	Meter
14T_PK_4187.las	Meter	Meter
14T_PK_4188.las	Meter	Meter
14T_PK_4189.las	Meter	Meter
14T_PK_4190.las	Meter	Meter
14T_PK_4191.las	Meter	Meter
14T_PK_4192.las	Meter	Meter
14T_PK_4193.las	Meter	Meter
14T_PK_4194.las	Meter	Meter
14T_PK_4195.las	Meter	Meter
14T_PK_4196.las	Meter	Meter
14T_PK_4197.las	Meter	Meter
14T_PK_4198.las	Meter	Meter
14T_PK_4199.las	Meter	Meter
14T_PK_4267.las	Meter	Meter
14T_PK_4268.las	Meter	Meter
14T_PK_4269.las	Meter	Meter
14T_PK_4270.las	Meter	Meter

DPH-6 Report on Units of Reference (Tiled Data) - continued

File	Horizontal Unit	Vertical Unit
14T_PK_4271.las	Meter	Meter
14T_PK_4272.las	Meter	Meter
14T_PK_4273.las	Meter	Meter
14T_PK_4274.las	Meter	Meter
14T_PK_4275.las	Meter	Meter
14T_PK_4276.las	Meter	Meter
14T_PK_4277.las	Meter	Meter
14T_PK_4278.las	Meter	Meter
14T_PK_4279.las	Meter	Meter
14T_PK_4280.las	Meter	Meter
14T_PK_4281.las	Meter	Meter
14T_PK_4282.las	Meter	Meter
14T_PK_4283.las	Meter	Meter
14T_PK_4284.las	Meter	Meter
14T_PK_4285.las	Meter	Meter
14T_PK_4286.las	Meter	Meter
14T_PK_4287.las	Meter	Meter
14T_PK_4288.las	Meter	Meter
14T_PK_4289.las	Meter	Meter
14T_PK_4290.las	Meter	Meter
14T_PK_4291.las	Meter	Meter
14T_PK_4292.las	Meter	Meter
14T_PK_4293.las	Meter	Meter
14T_PK_4294.las	Meter	Meter
14T_PK_4295.las	Meter	Meter
14T_PK_4296.las	Meter	Meter
14T_PK_4297.las	Meter	Meter
14T_PK_4298.las	Meter	Meter
14T_PK_4299.las	Meter	Meter
14T_PK_4367.las	Meter	Meter
14T_PK_4368.las	Meter	Meter
14T_PK_4369.las	Meter	Meter
14T_PK_4370.las	Meter	Meter
14T_PK_4371.las	Meter	Meter
14T_PK_4372.las	Meter	Meter
14T_PK_4373.las	Meter	Meter
14T_PK_4374.las	Meter	Meter
14T_PK_4375.las	Meter	Meter
14T_PK_4376.las	Meter	Meter
14T_PK_4377.las	Meter	Meter
14T_PK_4378.las	Meter	Meter
14T_PK_4379.las	Meter	Meter
14T_PK_4380.las	Meter	Meter
14T_PK_4381.las	Meter	Meter
14T_PK_4382.las	Meter	Meter
14T_PK_4383.las	Meter	Meter
14T_PK_4384.las	Meter	Meter

DPH-6 Report on Units of Reference (Tiled Data) - continued

File	Horizontal Unit	Vertical Unit
14T_PK_4385.las	Meter	Meter
14T_PK_4386.las	Meter	Meter
14T_PK_4387.las	Meter	Meter
14T_PK_4388.las	Meter	Meter
14T_PK_4389.las	Meter	Meter
14T_PK_4390.las	Meter	Meter
14T_PK_4391.las	Meter	Meter
14T_PK_4392.las	Meter	Meter
14T_PK_4393.las	Meter	Meter
14T_PK_4394.las	Meter	Meter
14T_PK_4395.las	Meter	Meter
14T_PK_4396.las	Meter	Meter
14T_PK_4397.las	Meter	Meter
14T_PK_4398.las	Meter	Meter
14T_PK_4399.las	Meter	Meter
14T_PK_4467.las	Meter	Meter
14T_PK_4468.las	Meter	Meter
14T_PK_4469.las	Meter	Meter
14T_PK_4470.las	Meter	Meter
14T_PK_4471.las	Meter	Meter
14T_PK_4472.las	Meter	Meter
14T_PK_4473.las	Meter	Meter
14T_PK_4474.las	Meter	Meter
14T_PK_4475.las	Meter	Meter
14T_PK_4476.las	Meter	Meter
14T_PK_4477.las	Meter	Meter
14T_PK_4478.las	Meter	Meter
14T_PK_4479.las	Meter	Meter
14T_PK_4480.las	Meter	Meter
14T_PK_4481.las	Meter	Meter
14T_PK_4482.las	Meter	Meter
14T_PK_4483.las	Meter	Meter
14T_PK_4484.las	Meter	Meter
14T_PK_4485.las	Meter	Meter
14T_PK_4486.las	Meter	Meter
14T_PK_4487.las	Meter	Meter
14T_PK_4488.las	Meter	Meter
14T_PK_4489.las	Meter	Meter
14T_PK_4490.las	Meter	Meter
14T_PK_4491.las	Meter	Meter
14T_PK_4492.las	Meter	Meter
14T_PK_4493.las	Meter	Meter
14T_PK_4494.las	Meter	Meter
14T_PK_4495.las	Meter	Meter
14T_PK_4496.las	Meter	Meter
14T_PK_4497.las	Meter	Meter
14T_PK_4498.las	Meter	Meter

DPH-6 Report on Units of Reference (Tiled Data) - continued

File	Horizontal Unit	Vertical Unit
14T_PK_4499.las	Meter	Meter
14T_PK_4567.las	Meter	Meter
14T_PK_4568.las	Meter	Meter
14T_PK_4569.las	Meter	Meter
14T_PK_4570.las	Meter	Meter
14T_PK_4571.las	Meter	Meter
14T_PK_4572.las	Meter	Meter
14T_PK_4573.las	Meter	Meter
14T_PK_4574.las	Meter	Meter
14T_PK_4575.las	Meter	Meter
14T_PK_4576.las	Meter	Meter
14T_PK_4577.las	Meter	Meter
14T_PK_4578.las	Meter	Meter
14T_PK_4579.las	Meter	Meter
14T_PK_4580.las	Meter	Meter
14T_PK_4581.las	Meter	Meter
14T_PK_4582.las	Meter	Meter
14T_PK_4583.las	Meter	Meter
14T_PK_4584.las	Meter	Meter
14T_PK_4585.las	Meter	Meter
14T_PK_4586.las	Meter	Meter
14T_PK_4587.las	Meter	Meter
14T_PK_4588.las	Meter	Meter
14T_PK_4589.las	Meter	Meter
14T_PK_4590.las	Meter	Meter
14T_PK_4591.las	Meter	Meter
14T_PK_4592.las	Meter	Meter
14T_PK_4593.las	Meter	Meter
14T_PK_4594.las	Meter	Meter
14T_PK_4595.las	Meter	Meter
14T_PK_4596.las	Meter	Meter
14T_PK_4597.las	Meter	Meter
14T_PK_4598.las	Meter	Meter
14T_PK_4599.las	Meter	Meter
14T_PK_4667.las	Meter	Meter
14T_PK_4668.las	Meter	Meter
14T_PK_4669.las	Meter	Meter
14T_PK_4670.las	Meter	Meter
14T_PK_4671.las	Meter	Meter
14T_PK_4672.las	Meter	Meter
14T_PK_4673.las	Meter	Meter
14T_PK_4674.las	Meter	Meter
14T_PK_4675.las	Meter	Meter
14T_PK_4676.las	Meter	Meter
14T_PK_4677.las	Meter	Meter
14T_PK_4678.las	Meter	Meter
14T_PK_4679.las	Meter	Meter

DPH-6 Report on Units of Reference (Tiled Data) - continued

File	Horizontal Unit	Vertical Unit
14T_PK_4680.las	Meter	Meter
14T_PK_4681.las	Meter	Meter
14T_PK_4682.las	Meter	Meter
14T_PK_4683.las	Meter	Meter
14T_PK_4684.las	Meter	Meter
14T_PK_4685.las	Meter	Meter
14T_PK_4686.las	Meter	Meter
14T_PK_4687.las	Meter	Meter
14T_PK_4688.las	Meter	Meter
14T_PK_4689.las	Meter	Meter
14T_PK_4690.las	Meter	Meter
14T_PK_4691.las	Meter	Meter
14T_PK_4692.las	Meter	Meter
14T_PK_4693.las	Meter	Meter
14T_PK_4694.las	Meter	Meter
14T_PK_4695.las	Meter	Meter
14T_PK_4696.las	Meter	Meter
14T_PK_4697.las	Meter	Meter
14T_PK_4698.las	Meter	Meter
14T_PK_4699.las	Meter	Meter
14T_PK_4767.las	Meter	Meter
14T_PK_4768.las	Meter	Meter
14T_PK_4769.las	Meter	Meter
14T_PK_4770.las	Meter	Meter
14T_PK_4771.las	Meter	Meter
14T_PK_4772.las	Meter	Meter
14T_PK_4773.las	Meter	Meter
14T_PK_4774.las	Meter	Meter
14T_PK_4775.las	Meter	Meter
14T_PK_4776.las	Meter	Meter
14T_PK_4777.las	Meter	Meter
14T_PK_4778.las	Meter	Meter
14T_PK_4779.las	Meter	Meter
14T_PK_4780.las	Meter	Meter
14T_PK_4781.las	Meter	Meter
14T_PK_4782.las	Meter	Meter
14T_PK_4783.las	Meter	Meter
14T_PK_4784.las	Meter	Meter
14T_PK_4785.las	Meter	Meter
14T_PK_4786.las	Meter	Meter
14T_PK_4787.las	Meter	Meter
14T_PK_4788.las	Meter	Meter
14T_PK_4789.las	Meter	Meter
14T_PK_4790.las	Meter	Meter
14T_PK_4791.las	Meter	Meter
14T_PK_4792.las	Meter	Meter
14T_PK_4793.las	Meter	Meter

DPH-6 Report on Units of Reference (Tiled Data) - continued

File	Horizontal Unit	Vertical Unit
14T_PK_4794.las	Meter	Meter
14T_PK_4795.las	Meter	Meter
14T_PK_4796.las	Meter	Meter
14T_PK_4797.las	Meter	Meter
14T_PK_4798.las	Meter	Meter
14T_PK_4799.las	Meter	Meter
14T_PK_4867.las	Meter	Meter
14T_PK_4868.las	Meter	Meter
14T_PK_4869.las	Meter	Meter
14T_PK_4870.las	Meter	Meter
14T_PK_4871.las	Meter	Meter
14T_PK_4872.las	Meter	Meter
14T_PK_4873.las	Meter	Meter
14T_PK_4874.las	Meter	Meter
14T_PK_4875.las	Meter	Meter
14T_PK_4876.las	Meter	Meter
14T_PK_4877.las	Meter	Meter
14T_PK_4878.las	Meter	Meter
14T_PK_4879.las	Meter	Meter
14T_PK_4880.las	Meter	Meter
14T_PK_4881.las	Meter	Meter
14T_PK_4882.las	Meter	Meter
14T_PK_4883.las	Meter	Meter
14T_PK_4884.las	Meter	Meter
14T_PK_4885.las	Meter	Meter
14T_PK_4886.las	Meter	Meter
14T_PK_4887.las	Meter	Meter
14T_PK_4888.las	Meter	Meter
14T_PK_4889.las	Meter	Meter
14T_PK_4890.las	Meter	Meter
14T_PK_4891.las	Meter	Meter
14T_PK_4892.las	Meter	Meter
14T_PK_4893.las	Meter	Meter
14T_PK_4894.las	Meter	Meter
14T_PK_4895.las	Meter	Meter
14T_PK_4896.las	Meter	Meter
14T_PK_4897.las	Meter	Meter
14T_PK_4898.las	Meter	Meter
14T_PK_4899.las	Meter	Meter
14T_PK_4967.las	Meter	Meter
14T_PK_4968.las	Meter	Meter
14T_PK_4969.las	Meter	Meter
14T_PK_4970.las	Meter	Meter
14T_PK_4971.las	Meter	Meter
14T_PK_4972.las	Meter	Meter
14T_PK_4973.las	Meter	Meter
14T_PK_4974.las	Meter	Meter

DPH-6 Report on Units of Reference (Tiled Data) - continued

File	Horizontal Unit	Vertical Unit
14T_PK_4975.las	Meter	Meter
14T_PK_4976.las	Meter	Meter
14T_PK_4977.las	Meter	Meter
14T_PK_4978.las	Meter	Meter
14T_PK_4979.las	Meter	Meter
14T_PK_4980.las	Meter	Meter
14T_PK_4981.las	Meter	Meter
14T_PK_4982.las	Meter	Meter
14T_PK_4983.las	Meter	Meter
14T_PK_4984.las	Meter	Meter
14T_PK_4985.las	Meter	Meter
14T_PK_4986.las	Meter	Meter
14T_PK_4987.las	Meter	Meter
14T_PK_4988.las	Meter	Meter
14T_PK_4989.las	Meter	Meter
14T_PK_4990.las	Meter	Meter
14T_PK_4991.las	Meter	Meter
14T_PK_4992.las	Meter	Meter
14T_PK_4993.las	Meter	Meter
14T_PK_4994.las	Meter	Meter
14T_PK_4995.las	Meter	Meter
14T_PK_4996.las	Meter	Meter
14T_PK_4997.las	Meter	Meter
14T_PK_4998.las	Meter	Meter
14T_PK_4999.las	Meter	Meter
14T_PK_5068.las	Meter	Meter
14T_PK_5069.las	Meter	Meter
14T_PK_5070.las	Meter	Meter
14T_PK_5071.las	Meter	Meter
14T_PK_5072.las	Meter	Meter
14T_PK_5073.las	Meter	Meter
14T_PK_5074.las	Meter	Meter
14T_PK_5075.las	Meter	Meter
14T_PK_5076.las	Meter	Meter
14T_PK_5077.las	Meter	Meter
14T_PK_5078.las	Meter	Meter
14T_PK_5079.las	Meter	Meter
14T_PK_5080.las	Meter	Meter
14T_PK_5081.las	Meter	Meter
14T_PK_5082.las	Meter	Meter
14T_PK_5083.las	Meter	Meter
14T_PK_5084.las	Meter	Meter
14T_PK_5085.las	Meter	Meter
14T_PK_5086.las	Meter	Meter
14T_PK_5087.las	Meter	Meter
14T_PK_5088.las	Meter	Meter
14T_PK_5089.las	Meter	Meter

DPH-6 Report on Units of Reference (Tiled Data) - continued

File	Horizontal Unit	Vertical Unit
14T_PK_5090.las	Meter	Meter
14T_PK_5091.las	Meter	Meter
14T_PK_5092.las	Meter	Meter
14T_PK_5093.las	Meter	Meter
14T_PK_5094.las	Meter	Meter
14T_PK_5095.las	Meter	Meter
14T_PK_5096.las	Meter	Meter
14T_PK_5097.las	Meter	Meter
14T_PK_5098.las	Meter	Meter
14T_PK_5099.las	Meter	Meter
14T_PK_5168.las	Meter	Meter
14T_PK_5169.las	Meter	Meter
14T_PK_5170.las	Meter	Meter
14T_PK_5171.las	Meter	Meter
14T_PK_5172.las	Meter	Meter
14T_PK_5173.las	Meter	Meter
14T_PK_5174.las	Meter	Meter
14T_PK_5175.las	Meter	Meter
14T_PK_5176.las	Meter	Meter
14T_PK_5177.las	Meter	Meter
14T_PK_5178.las	Meter	Meter
14T_PK_5179.las	Meter	Meter
14T_PK_5180.las	Meter	Meter
14T_PK_5181.las	Meter	Meter
14T_PK_5182.las	Meter	Meter
14T_PK_5183.las	Meter	Meter
14T_PK_5184.las	Meter	Meter
14T_PK_5185.las	Meter	Meter
14T_PK_5186.las	Meter	Meter
14T_PK_5187.las	Meter	Meter
14T_PK_5188.las	Meter	Meter
14T_PK_5189.las	Meter	Meter
14T_PK_5190.las	Meter	Meter
14T_PK_5191.las	Meter	Meter
14T_PK_5192.las	Meter	Meter
14T_PK_5193.las	Meter	Meter
14T_PK_5194.las	Meter	Meter
14T_PK_5195.las	Meter	Meter
14T_PK_5196.las	Meter	Meter
14T_PK_5197.las	Meter	Meter
14T_PK_5198.las	Meter	Meter
14T_PK_5199.las	Meter	Meter
14T_PK_5268.las	Meter	Meter
14T_PK_5269.las	Meter	Meter
14T_PK_5270.las	Meter	Meter
14T_PK_5271.las	Meter	Meter
14T_PK_5272.las	Meter	Meter

DPH-6 Report on Units of Reference (Tiled Data) - continued

File	Horizontal Unit	Vertical Unit
14T_PK_5273.las	Meter	Meter
14T_PK_5274.las	Meter	Meter
14T_PK_5275.las	Meter	Meter
14T_PK_5276.las	Meter	Meter
14T_PK_5277.las	Meter	Meter
14T_PK_5278.las	Meter	Meter
14T_PK_5279.las	Meter	Meter
14T_PK_5280.las	Meter	Meter
14T_PK_5281.las	Meter	Meter
14T_PK_5282.las	Meter	Meter
14T_PK_5283.las	Meter	Meter
14T_PK_5284.las	Meter	Meter
14T_PK_5285.las	Meter	Meter
14T_PK_5286.las	Meter	Meter
14T_PK_5287.las	Meter	Meter
14T_PK_5288.las	Meter	Meter
14T_PK_5289.las	Meter	Meter
14T_PK_5290.las	Meter	Meter
14T_PK_5291.las	Meter	Meter
14T_PK_5292.las	Meter	Meter
14T_PK_5293.las	Meter	Meter
14T_PK_5294.las	Meter	Meter
14T_PK_5295.las	Meter	Meter
14T_PK_5296.las	Meter	Meter
14T_PK_5297.las	Meter	Meter
14T_PK_5298.las	Meter	Meter
14T_PK_5299.las	Meter	Meter
14T_PK_5368.las	Meter	Meter
14T_PK_5369.las	Meter	Meter
14T_PK_5370.las	Meter	Meter
14T_PK_5371.las	Meter	Meter
14T_PK_5372.las	Meter	Meter
14T_PK_5373.las	Meter	Meter
14T_PK_5374.las	Meter	Meter
14T_PK_5375.las	Meter	Meter
14T_PK_5376.las	Meter	Meter
14T_PK_5377.las	Meter	Meter
14T_PK_5378.las	Meter	Meter
14T_PK_5379.las	Meter	Meter
14T_PK_5380.las	Meter	Meter
14T_PK_5381.las	Meter	Meter
14T_PK_5382.las	Meter	Meter
14T_PK_5383.las	Meter	Meter
14T_PK_5384.las	Meter	Meter
14T_PK_5385.las	Meter	Meter
14T_PK_5386.las	Meter	Meter
14T_PK_5387.las	Meter	Meter

DPH-6 Report on Units of Reference (Tiled Data) - continued

File	Horizontal Unit	Vertical Unit
14T_PK_5388.las	Meter	Meter
14T_PK_5389.las	Meter	Meter
14T_PK_5390.las	Meter	Meter
14T_PK_5391.las	Meter	Meter
14T_PK_5392.las	Meter	Meter
14T_PK_5393.las	Meter	Meter
14T_PK_5394.las	Meter	Meter
14T_PK_5395.las	Meter	Meter
14T_PK_5396.las	Meter	Meter
14T_PK_5397.las	Meter	Meter
14T_PK_5398.las	Meter	Meter
14T_PK_5399.las	Meter	Meter
14T_PK_5468.las	Meter	Meter
14T_PK_5469.las	Meter	Meter
14T_PK_5470.las	Meter	Meter
14T_PK_5471.las	Meter	Meter
14T_PK_5472.las	Meter	Meter
14T_PK_5473.las	Meter	Meter
14T_PK_5474.las	Meter	Meter
14T_PK_5475.las	Meter	Meter
14T_PK_5476.las	Meter	Meter
14T_PK_5477.las	Meter	Meter
14T_PK_5478.las	Meter	Meter
14T_PK_5479.las	Meter	Meter
14T_PK_5480.las	Meter	Meter
14T_PK_5481.las	Meter	Meter
14T_PK_5482.las	Meter	Meter
14T_PK_5483.las	Meter	Meter
14T_PK_5484.las	Meter	Meter
14T_PK_5485.las	Meter	Meter
14T_PK_5486.las	Meter	Meter
14T_PK_5487.las	Meter	Meter
14T_PK_5488.las	Meter	Meter
14T_PK_5489.las	Meter	Meter
14T_PK_5490.las	Meter	Meter
14T_PK_5491.las	Meter	Meter
14T_PK_5492.las	Meter	Meter
14T_PK_5493.las	Meter	Meter
14T_PK_5494.las	Meter	Meter
14T_PK_5495.las	Meter	Meter
14T_PK_5496.las	Meter	Meter
14T_PK_5497.las	Meter	Meter
14T_PK_5498.las	Meter	Meter
14T_PK_5499.las	Meter	Meter
14T_PK_5568.las	Meter	Meter
14T_PK_5569.las	Meter	Meter
14T_PK_5570.las	Meter	Meter

DPH-6 Report on Units of Reference (Tiled Data) - continued

File	Horizontal Unit	Vertical Unit
14T_PK_5571.las	Meter	Meter
14T_PK_5572.las	Meter	Meter
14T_PK_5573.las	Meter	Meter
14T_PK_5574.las	Meter	Meter
14T_PK_5575.las	Meter	Meter
14T_PK_5576.las	Meter	Meter
14T_PK_5577.las	Meter	Meter
14T_PK_5578.las	Meter	Meter
14T_PK_5579.las	Meter	Meter
14T_PK_5580.las	Meter	Meter
14T_PK_5581.las	Meter	Meter
14T_PK_5582.las	Meter	Meter
14T_PK_5583.las	Meter	Meter
14T_PK_5584.las	Meter	Meter
14T_PK_5585.las	Meter	Meter
14T_PK_5586.las	Meter	Meter
14T_PK_5587.las	Meter	Meter
14T_PK_5588.las	Meter	Meter
14T_PK_5589.las	Meter	Meter
14T_PK_5590.las	Meter	Meter
14T_PK_5591.las	Meter	Meter
14T_PK_5592.las	Meter	Meter
14T_PK_5593.las	Meter	Meter
14T_PK_5594.las	Meter	Meter
14T_PK_5595.las	Meter	Meter
14T_PK_5596.las	Meter	Meter
14T_PK_5597.las	Meter	Meter
14T_PK_5598.las	Meter	Meter
14T_PK_5599.las	Meter	Meter
14T_PK_5668.las	Meter	Meter
14T_PK_5669.las	Meter	Meter
14T_PK_5670.las	Meter	Meter
14T_PK_5671.las	Meter	Meter
14T_PK_5672.las	Meter	Meter
14T_PK_5673.las	Meter	Meter
14T_PK_5674.las	Meter	Meter
14T_PK_5675.las	Meter	Meter
14T_PK_5676.las	Meter	Meter
14T_PK_5677.las	Meter	Meter
14T_PK_5678.las	Meter	Meter
14T_PK_5679.las	Meter	Meter
14T_PK_5680.las	Meter	Meter
14T_PK_5681.las	Meter	Meter
14T_PK_5682.las	Meter	Meter
14T_PK_5683.las	Meter	Meter
14T_PK_5684.las	Meter	Meter
14T_PK_5685.las	Meter	Meter

DPH-6 Report on Units of Reference (Tiled Data) - continued

File	Horizontal Unit	Vertical Unit
14T_PK_5686.las	Meter	Meter
14T_PK_5687.las	Meter	Meter
14T_PK_5688.las	Meter	Meter
14T_PK_5689.las	Meter	Meter
14T_PK_5690.las	Meter	Meter
14T_PK_5691.las	Meter	Meter
14T_PK_5692.las	Meter	Meter
14T_PK_5693.las	Meter	Meter
14T_PK_5694.las	Meter	Meter
14T_PK_5695.las	Meter	Meter
14T_PK_5696.las	Meter	Meter
14T_PK_5697.las	Meter	Meter
14T_PK_5698.las	Meter	Meter
14T_PK_5699.las	Meter	Meter
14T_PK_5768.las	Meter	Meter
14T_PK_5769.las	Meter	Meter
14T_PK_5770.las	Meter	Meter
14T_PK_5771.las	Meter	Meter
14T_PK_5772.las	Meter	Meter
14T_PK_5773.las	Meter	Meter
14T_PK_5774.las	Meter	Meter
14T_PK_5775.las	Meter	Meter
14T_PK_5776.las	Meter	Meter
14T_PK_5777.las	Meter	Meter
14T_PK_5778.las	Meter	Meter
14T_PK_5779.las	Meter	Meter
14T_PK_5780.las	Meter	Meter
14T_PK_5781.las	Meter	Meter
14T_PK_5782.las	Meter	Meter
14T_PK_5783.las	Meter	Meter
14T_PK_5784.las	Meter	Meter
14T_PK_5785.las	Meter	Meter
14T_PK_5786.las	Meter	Meter
14T_PK_5787.las	Meter	Meter
14T_PK_5788.las	Meter	Meter
14T_PK_5789.las	Meter	Meter
14T_PK_5790.las	Meter	Meter
14T_PK_5791.las	Meter	Meter
14T_PK_5792.las	Meter	Meter
14T_PK_5793.las	Meter	Meter
14T_PK_5794.las	Meter	Meter
14T_PK_5795.las	Meter	Meter
14T_PK_5796.las	Meter	Meter
14T_PK_5797.las	Meter	Meter
14T_PK_5798.las	Meter	Meter
14T_PK_5799.las	Meter	Meter
14T_PK_5868.las	Meter	Meter

DPH-6 Report on Units of Reference (Tiled Data) - continued

File	Horizontal Unit	Vertical Unit
14T_PK_5869.las	Meter	Meter
14T_PK_5870.las	Meter	Meter
14T_PK_5871.las	Meter	Meter
14T_PK_5872.las	Meter	Meter
14T_PK_5873.las	Meter	Meter
14T_PK_5874.las	Meter	Meter
14T_PK_5875.las	Meter	Meter
14T_PK_5876.las	Meter	Meter
14T_PK_5877.las	Meter	Meter
14T_PK_5878.las	Meter	Meter
14T_PK_5879.las	Meter	Meter
14T_PK_5880.las	Meter	Meter
14T_PK_5881.las	Meter	Meter
14T_PK_5882.las	Meter	Meter
14T_PK_5883.las	Meter	Meter
14T_PK_5884.las	Meter	Meter
14T_PK_5885.las	Meter	Meter
14T_PK_5886.las	Meter	Meter
14T_PK_5887.las	Meter	Meter
14T_PK_5888.las	Meter	Meter
14T_PK_5889.las	Meter	Meter
14T_PK_5890.las	Meter	Meter
14T_PK_5891.las	Meter	Meter
14T_PK_5892.las	Meter	Meter
14T_PK_5893.las	Meter	Meter
14T_PK_5894.las	Meter	Meter
14T_PK_5895.las	Meter	Meter
14T_PK_5896.las	Meter	Meter
14T_PK_5897.las	Meter	Meter
14T_PK_5898.las	Meter	Meter
14T_PK_5899.las	Meter	Meter
14T_PK_5968.las	Meter	Meter
14T_PK_5969.las	Meter	Meter
14T_PK_5970.las	Meter	Meter
14T_PK_5971.las	Meter	Meter
14T_PK_5972.las	Meter	Meter
14T_PK_5973.las	Meter	Meter
14T_PK_5974.las	Meter	Meter
14T_PK_5975.las	Meter	Meter
14T_PK_5976.las	Meter	Meter
14T_PK_5977.las	Meter	Meter
14T_PK_5978.las	Meter	Meter
14T_PK_5979.las	Meter	Meter
14T_PK_5980.las	Meter	Meter
14T_PK_5981.las	Meter	Meter
14T_PK_5982.las	Meter	Meter
14T_PK_5983.las	Meter	Meter

DPH-6 Report on Units of Reference (Tiled Data) - continued

File	Horizontal Unit	Vertical Unit
14T_PK_5984.las	Meter	Meter
14T_PK_5985.las	Meter	Meter
14T_PK_5986.las	Meter	Meter
14T_PK_5987.las	Meter	Meter
14T_PK_5988.las	Meter	Meter
14T_PK_5989.las	Meter	Meter
14T_PK_5990.las	Meter	Meter
14T_PK_5991.las	Meter	Meter
14T_PK_5992.las	Meter	Meter
14T_PK_5993.las	Meter	Meter
14T_PK_5994.las	Meter	Meter
14T_PK_5995.las	Meter	Meter
14T_PK_5996.las	Meter	Meter
14T_PK_5997.las	Meter	Meter
14T_PK_5998.las	Meter	Meter
14T_PK_5999.las	Meter	Meter
14T_PK_6068.las	Meter	Meter
14T_PK_6069.las	Meter	Meter
14T_PK_6070.las	Meter	Meter
14T_PK_6071.las	Meter	Meter
14T_PK_6072.las	Meter	Meter
14T_PK_6073.las	Meter	Meter
14T_PK_6074.las	Meter	Meter
14T_PK_6075.las	Meter	Meter
14T_PK_6076.las	Meter	Meter
14T_PK_6077.las	Meter	Meter
14T_PK_6078.las	Meter	Meter
14T_PK_6079.las	Meter	Meter
14T_PK_6080.las	Meter	Meter
14T_PK_6081.las	Meter	Meter
14T_PK_6082.las	Meter	Meter
14T_PK_6083.las	Meter	Meter
14T_PK_6084.las	Meter	Meter
14T_PK_6085.las	Meter	Meter
14T_PK_6086.las	Meter	Meter
14T_PK_6087.las	Meter	Meter
14T_PK_6088.las	Meter	Meter
14T_PK_6089.las	Meter	Meter
14T_PK_6090.las	Meter	Meter
14T_PK_6091.las	Meter	Meter
14T_PK_6092.las	Meter	Meter
14T_PK_6093.las	Meter	Meter
14T_PK_6094.las	Meter	Meter
14T_PK_6095.las	Meter	Meter
14T_PK_6096.las	Meter	Meter
14T_PK_6097.las	Meter	Meter
14T_PK_6098.las	Meter	Meter

DPH-6 Report on Units of Reference (Tiled Data) - continued

File	Horizontal Unit	Vertical Unit
14T_PK_6099.las	Meter	Meter
14T_PK_6168.las	Meter	Meter
14T_PK_6169.las	Meter	Meter
14T_PK_6170.las	Meter	Meter
14T_PK_6171.las	Meter	Meter
14T_PK_6172.las	Meter	Meter
14T_PK_6173.las	Meter	Meter
14T_PK_6174.las	Meter	Meter
14T_PK_6175.las	Meter	Meter
14T_PK_6176.las	Meter	Meter
14T_PK_6177.las	Meter	Meter
14T_PK_6178.las	Meter	Meter
14T_PK_6179.las	Meter	Meter
14T_PK_6180.las	Meter	Meter
14T_PK_6181.las	Meter	Meter
14T_PK_6182.las	Meter	Meter
14T_PK_6183.las	Meter	Meter
14T_PK_6184.las	Meter	Meter
14T_PK_6185.las	Meter	Meter
14T_PK_6186.las	Meter	Meter
14T_PK_6187.las	Meter	Meter
14T_PK_6188.las	Meter	Meter
14T_PK_6189.las	Meter	Meter
14T_PK_6190.las	Meter	Meter
14T_PK_6191.las	Meter	Meter
14T_PK_6192.las	Meter	Meter
14T_PK_6193.las	Meter	Meter
14T_PK_6194.las	Meter	Meter
14T_PK_6195.las	Meter	Meter
14T_PK_6196.las	Meter	Meter
14T_PK_6197.las	Meter	Meter
14T_PK_6198.las	Meter	Meter
14T_PK_6199.las	Meter	Meter
14T_PK_6268.las	Meter	Meter
14T_PK_6269.las	Meter	Meter
14T_PK_6270.las	Meter	Meter
14T_PK_6271.las	Meter	Meter
14T_PK_6272.las	Meter	Meter
14T_PK_6273.las	Meter	Meter
14T_PK_6274.las	Meter	Meter
14T_PK_6275.las	Meter	Meter
14T_PK_6276.las	Meter	Meter
14T_PK_6277.las	Meter	Meter
14T_PK_6278.las	Meter	Meter
14T_PK_6279.las	Meter	Meter
14T_PK_6280.las	Meter	Meter
14T_PK_6281.las	Meter	Meter

DPH-6 Report on Units of Reference (Tiled Data) - continued

File	Horizontal Unit	Vertical Unit
14T_PK_6282.las	Meter	Meter
14T_PK_6283.las	Meter	Meter
14T_PK_6284.las	Meter	Meter
14T_PK_6285.las	Meter	Meter
14T_PK_6286.las	Meter	Meter
14T_PK_6287.las	Meter	Meter
14T_PK_6288.las	Meter	Meter
14T_PK_6289.las	Meter	Meter
14T_PK_6290.las	Meter	Meter
14T_PK_6291.las	Meter	Meter
14T_PK_6292.las	Meter	Meter
14T_PK_6293.las	Meter	Meter
14T_PK_6294.las	Meter	Meter
14T_PK_6295.las	Meter	Meter
14T_PK_6296.las	Meter	Meter
14T_PK_6297.las	Meter	Meter
14T_PK_6298.las	Meter	Meter
14T_PK_6299.las	Meter	Meter
14T_PK_6368.las	Meter	Meter
14T_PK_6369.las	Meter	Meter
14T_PK_6370.las	Meter	Meter
14T_PK_6371.las	Meter	Meter
14T_PK_6372.las	Meter	Meter
14T_PK_6373.las	Meter	Meter
14T_PK_6374.las	Meter	Meter
14T_PK_6375.las	Meter	Meter
14T_PK_6376.las	Meter	Meter
14T_PK_6377.las	Meter	Meter
14T_PK_6378.las	Meter	Meter
14T_PK_6379.las	Meter	Meter
14T_PK_6380.las	Meter	Meter
14T_PK_6381.las	Meter	Meter
14T_PK_6382.las	Meter	Meter
14T_PK_6383.las	Meter	Meter
14T_PK_6384.las	Meter	Meter
14T_PK_6385.las	Meter	Meter
14T_PK_6386.las	Meter	Meter
14T_PK_6387.las	Meter	Meter
14T_PK_6388.las	Meter	Meter
14T_PK_6389.las	Meter	Meter
14T_PK_6390.las	Meter	Meter
14T_PK_6391.las	Meter	Meter
14T_PK_6392.las	Meter	Meter
14T_PK_6393.las	Meter	Meter
14T_PK_6394.las	Meter	Meter
14T_PK_6395.las	Meter	Meter
14T_PK_6396.las	Meter	Meter

DPH-6 Report on Units of Reference (Tiled Data) - continued

File	Horizontal Unit	Vertical Unit
14T_PK_6397.las	Meter	Meter
14T_PK_6398.las	Meter	Meter
14T_PK_6399.las	Meter	Meter
14T_PK_6468.las	Meter	Meter
14T_PK_6469.las	Meter	Meter
14T_PK_6470.las	Meter	Meter
14T_PK_6471.las	Meter	Meter
14T_PK_6472.las	Meter	Meter
14T_PK_6473.las	Meter	Meter
14T_PK_6474.las	Meter	Meter
14T_PK_6475.las	Meter	Meter
14T_PK_6476.las	Meter	Meter
14T_PK_6477.las	Meter	Meter
14T_PK_6478.las	Meter	Meter
14T_PK_6479.las	Meter	Meter
14T_PK_6480.las	Meter	Meter
14T_PK_6481.las	Meter	Meter
14T_PK_6482.las	Meter	Meter
14T_PK_6483.las	Meter	Meter
14T_PK_6484.las	Meter	Meter
14T_PK_6485.las	Meter	Meter
14T_PK_6486.las	Meter	Meter
14T_PK_6487.las	Meter	Meter
14T_PK_6488.las	Meter	Meter
14T_PK_6489.las	Meter	Meter
14T_PK_6490.las	Meter	Meter
14T_PK_6491.las	Meter	Meter
14T_PK_6492.las	Meter	Meter
14T_PK_6493.las	Meter	Meter
14T_PK_6494.las	Meter	Meter
14T_PK_6495.las	Meter	Meter
14T_PK_6496.las	Meter	Meter
14T_PK_6497.las	Meter	Meter
14T_PK_6498.las	Meter	Meter
14T_PK_6499.las	Meter	Meter
14T_PK_6568.las	Meter	Meter
14T_PK_6569.las	Meter	Meter
14T_PK_6570.las	Meter	Meter
14T_PK_6571.las	Meter	Meter
14T_PK_6572.las	Meter	Meter
14T_PK_6573.las	Meter	Meter
14T_PK_6574.las	Meter	Meter
14T_PK_6575.las	Meter	Meter
14T_PK_6576.las	Meter	Meter
14T_PK_6577.las	Meter	Meter
14T_PK_6578.las	Meter	Meter
14T_PK_6579.las	Meter	Meter

DPH-6 Report on Units of Reference (Tiled Data) - continued

File	Horizontal Unit	Vertical Unit
14T_PK_6580.las	Meter	Meter
14T_PK_6581.las	Meter	Meter
14T_PK_6582.las	Meter	Meter
14T_PK_6583.las	Meter	Meter
14T_PK_6584.las	Meter	Meter
14T_PK_6585.las	Meter	Meter
14T_PK_6586.las	Meter	Meter
14T_PK_6587.las	Meter	Meter
14T_PK_6588.las	Meter	Meter
14T_PK_6589.las	Meter	Meter
14T_PK_6590.las	Meter	Meter
14T_PK_6591.las	Meter	Meter
14T_PK_6592.las	Meter	Meter
14T_PK_6593.las	Meter	Meter
14T_PK_6594.las	Meter	Meter
14T_PK_6595.las	Meter	Meter
14T_PK_6596.las	Meter	Meter
14T_PK_6597.las	Meter	Meter
14T_PK_6598.las	Meter	Meter
14T_PK_6599.las	Meter	Meter
14T_PK_6668.las	Meter	Meter
14T_PK_6669.las	Meter	Meter
14T_PK_6670.las	Meter	Meter
14T_PK_6671.las	Meter	Meter
14T_PK_6672.las	Meter	Meter
14T_PK_6673.las	Meter	Meter
14T_PK_6674.las	Meter	Meter
14T_PK_6675.las	Meter	Meter
14T_PK_6676.las	Meter	Meter
14T_PK_6677.las	Meter	Meter
14T_PK_6678.las	Meter	Meter
14T_PK_6679.las	Meter	Meter
14T_PK_6680.las	Meter	Meter
14T_PK_6681.las	Meter	Meter
14T_PK_6682.las	Meter	Meter
14T_PK_6683.las	Meter	Meter
14T_PK_6684.las	Meter	Meter
14T_PK_6685.las	Meter	Meter
14T_PK_6686.las	Meter	Meter
14T_PK_6687.las	Meter	Meter
14T_PK_6688.las	Meter	Meter
14T_PK_6689.las	Meter	Meter
14T_PK_6690.las	Meter	Meter
14T_PK_6691.las	Meter	Meter
14T_PK_6692.las	Meter	Meter
14T_PK_6693.las	Meter	Meter
14T_PK_6694.las	Meter	Meter

DPH-6 Report on Units of Reference (Tiled Data) - continued

File	Horizontal Unit	Vertical Unit
14T_PK_6695.las	Meter	Meter
14T_PK_6696.las	Meter	Meter
14T_PK_6697.las	Meter	Meter
14T_PK_6698.las	Meter	Meter
14T_PK_6699.las	Meter	Meter
14T_PK_6768.las	Meter	Meter
14T_PK_6769.las	Meter	Meter
14T_PK_6770.las	Meter	Meter
14T_PK_6771.las	Meter	Meter
14T_PK_6772.las	Meter	Meter
14T_PK_6773.las	Meter	Meter
14T_PK_6774.las	Meter	Meter
14T_PK_6775.las	Meter	Meter
14T_PK_6776.las	Meter	Meter
14T_PK_6777.las	Meter	Meter
14T_PK_6778.las	Meter	Meter
14T_PK_6779.las	Meter	Meter
14T_PK_6780.las	Meter	Meter
14T_PK_6781.las	Meter	Meter
14T_PK_6782.las	Meter	Meter
14T_PK_6783.las	Meter	Meter
14T_PK_6784.las	Meter	Meter
14T_PK_6785.las	Meter	Meter
14T_PK_6786.las	Meter	Meter
14T_PK_6787.las	Meter	Meter
14T_PK_6788.las	Meter	Meter
14T_PK_6789.las	Meter	Meter
14T_PK_6790.las	Meter	Meter
14T_PK_6791.las	Meter	Meter
14T_PK_6792.las	Meter	Meter
14T_PK_6793.las	Meter	Meter
14T_PK_6794.las	Meter	Meter
14T_PK_6795.las	Meter	Meter
14T_PK_6796.las	Meter	Meter
14T_PK_6797.las	Meter	Meter
14T_PK_6798.las	Meter	Meter
14T_PK_6799.las	Meter	Meter
14T_PK_6868.las	Meter	Meter
14T_PK_6869.las	Meter	Meter
14T_PK_6870.las	Meter	Meter
14T_PK_6871.las	Meter	Meter
14T_PK_6872.las	Meter	Meter
14T_PK_6873.las	Meter	Meter
14T_PK_6874.las	Meter	Meter
14T_PK_6875.las	Meter	Meter
14T_PK_6876.las	Meter	Meter
14T_PK_6877.las	Meter	Meter

DPH-6 Report on Units of Reference (Tiled Data) - continued

File	Horizontal Unit	Vertical Unit
14T_PK_6878.las	Meter	Meter
14T_PK_6879.las	Meter	Meter
14T_PK_6880.las	Meter	Meter
14T_PK_6881.las	Meter	Meter
14T_PK_6882.las	Meter	Meter
14T_PK_6883.las	Meter	Meter
14T_PK_6884.las	Meter	Meter
14T_PK_6885.las	Meter	Meter
14T_PK_6886.las	Meter	Meter
14T_PK_6887.las	Meter	Meter
14T_PK_6888.las	Meter	Meter
14T_PK_6889.las	Meter	Meter
14T_PK_6890.las	Meter	Meter
14T_PK_6891.las	Meter	Meter
14T_PK_6892.las	Meter	Meter
14T_PK_6893.las	Meter	Meter
14T_PK_6894.las	Meter	Meter
14T_PK_6895.las	Meter	Meter
14T_PK_6896.las	Meter	Meter
14T_PK_6897.las	Meter	Meter
14T_PK_6898.las	Meter	Meter
14T_PK_6899.las	Meter	Meter
14T_PK_6968.las	Meter	Meter
14T_PK_6969.las	Meter	Meter
14T_PK_6970.las	Meter	Meter
14T_PK_6971.las	Meter	Meter
14T_PK_6972.las	Meter	Meter
14T_PK_6973.las	Meter	Meter
14T_PK_6974.las	Meter	Meter
14T_PK_6975.las	Meter	Meter
14T_PK_6976.las	Meter	Meter
14T_PK_6977.las	Meter	Meter
14T_PK_6978.las	Meter	Meter
14T_PK_6979.las	Meter	Meter
14T_PK_6980.las	Meter	Meter
14T_PK_6981.las	Meter	Meter
14T_PK_6982.las	Meter	Meter
14T_PK_6983.las	Meter	Meter
14T_PK_6984.las	Meter	Meter
14T_PK_6985.las	Meter	Meter
14T_PK_6986.las	Meter	Meter
14T_PK_6987.las	Meter	Meter
14T_PK_6988.las	Meter	Meter
14T_PK_6989.las	Meter	Meter
14T_PK_6990.las	Meter	Meter
14T_PK_6991.las	Meter	Meter
14T_PK_6992.las	Meter	Meter

DPH-6 Report on Units of Reference (Tiled Data) - continued

File	Horizontal Unit	Vertical Unit
14T_PK_6993.las	Meter	Meter
14T_PK_6994.las	Meter	Meter
14T_PK_6995.las	Meter	Meter
14T_PK_6996.las	Meter	Meter
14T_PK_6997.las	Meter	Meter
14T_PK_6998.las	Meter	Meter
14T_PK_6999.las	Meter	Meter
14T_PK_7068.las	Meter	Meter
14T_PK_7069.las	Meter	Meter
14T_PK_7070.las	Meter	Meter
14T_PK_7071.las	Meter	Meter
14T_PK_7072.las	Meter	Meter
14T_PK_7073.las	Meter	Meter
14T_PK_7074.las	Meter	Meter
14T_PK_7075.las	Meter	Meter
14T_PK_7076.las	Meter	Meter
14T_PK_7077.las	Meter	Meter
14T_PK_7078.las	Meter	Meter
14T_PK_7079.las	Meter	Meter
14T_PK_7080.las	Meter	Meter
14T_PK_7081.las	Meter	Meter
14T_PK_7082.las	Meter	Meter
14T_PK_7083.las	Meter	Meter
14T_PK_7084.las	Meter	Meter
14T_PK_7085.las	Meter	Meter
14T_PK_7086.las	Meter	Meter
14T_PK_7087.las	Meter	Meter
14T_PK_7088.las	Meter	Meter
14T_PK_7089.las	Meter	Meter
14T_PK_7090.las	Meter	Meter
14T_PK_7091.las	Meter	Meter
14T_PK_7092.las	Meter	Meter
14T_PK_7093.las	Meter	Meter
14T_PK_7094.las	Meter	Meter
14T_PK_7095.las	Meter	Meter
14T_PK_7096.las	Meter	Meter
14T_PK_7097.las	Meter	Meter
14T_PK_7098.las	Meter	Meter
14T_PK_7099.las	Meter	Meter
14T_PK_7168.las	Meter	Meter
14T_PK_7169.las	Meter	Meter
14T_PK_7170.las	Meter	Meter
14T_PK_7171.las	Meter	Meter
14T_PK_7172.las	Meter	Meter
14T_PK_7173.las	Meter	Meter
14T_PK_7174.las	Meter	Meter
14T_PK_7175.las	Meter	Meter

DPH-6 Report on Units of Reference (Tiled Data) - continued

File	Horizontal Unit	Vertical Unit
14T_PK_7176.las	Meter	Meter
14T_PK_7177.las	Meter	Meter
14T_PK_7178.las	Meter	Meter
14T_PK_7179.las	Meter	Meter
14T_PK_7180.las	Meter	Meter
14T_PK_7181.las	Meter	Meter
14T_PK_7182.las	Meter	Meter
14T_PK_7183.las	Meter	Meter
14T_PK_7184.las	Meter	Meter
14T_PK_7185.las	Meter	Meter
14T_PK_7186.las	Meter	Meter
14T_PK_7187.las	Meter	Meter
14T_PK_7188.las	Meter	Meter
14T_PK_7189.las	Meter	Meter
14T_PK_7190.las	Meter	Meter
14T_PK_7191.las	Meter	Meter
14T_PK_7192.las	Meter	Meter
14T_PK_7193.las	Meter	Meter
14T_PK_7194.las	Meter	Meter
14T_PK_7195.las	Meter	Meter
14T_PK_7196.las	Meter	Meter
14T_PK_7197.las	Meter	Meter
14T_PK_7198.las	Meter	Meter
14T_PK_7199.las	Meter	Meter
14T_PK_7268.las	Meter	Meter
14T_PK_7269.las	Meter	Meter
14T_PK_7270.las	Meter	Meter
14T_PK_7271.las	Meter	Meter
14T_PK_7272.las	Meter	Meter
14T_PK_7273.las	Meter	Meter
14T_PK_7274.las	Meter	Meter
14T_PK_7275.las	Meter	Meter
14T_PK_7276.las	Meter	Meter
14T_PK_7277.las	Meter	Meter
14T_PK_7278.las	Meter	Meter
14T_PK_7279.las	Meter	Meter
14T_PK_7280.las	Meter	Meter
14T_PK_7281.las	Meter	Meter
14T_PK_7282.las	Meter	Meter
14T_PK_7283.las	Meter	Meter
14T_PK_7284.las	Meter	Meter
14T_PK_7285.las	Meter	Meter
14T_PK_7286.las	Meter	Meter
14T_PK_7287.las	Meter	Meter
14T_PK_7288.las	Meter	Meter
14T_PK_7289.las	Meter	Meter
14T_PK_7290.las	Meter	Meter

DPH-6 Report on Units of Reference (Tiled Data) - continued

File	Horizontal Unit	Vertical Unit
14T_PK_7291.las	Meter	Meter
14T_PK_7292.las	Meter	Meter
14T_PK_7293.las	Meter	Meter
14T_PK_7294.las	Meter	Meter
14T_PK_7295.las	Meter	Meter
14T_PK_7296.las	Meter	Meter
14T_PK_7297.las	Meter	Meter
14T_PK_7298.las	Meter	Meter
14T_PK_7299.las	Meter	Meter
14T_PK_7368.las	Meter	Meter
14T_PK_7369.las	Meter	Meter
14T_PK_7370.las	Meter	Meter
14T_PK_7371.las	Meter	Meter
14T_PK_7372.las	Meter	Meter
14T_PK_7373.las	Meter	Meter
14T_PK_7374.las	Meter	Meter
14T_PK_7375.las	Meter	Meter
14T_PK_7376.las	Meter	Meter
14T_PK_7377.las	Meter	Meter
14T_PK_7378.las	Meter	Meter
14T_PK_7379.las	Meter	Meter
14T_PK_7380.las	Meter	Meter
14T_PK_7381.las	Meter	Meter
14T_PK_7382.las	Meter	Meter
14T_PK_7383.las	Meter	Meter
14T_PK_7384.las	Meter	Meter
14T_PK_7385.las	Meter	Meter
14T_PK_7386.las	Meter	Meter
14T_PK_7387.las	Meter	Meter
14T_PK_7388.las	Meter	Meter
14T_PK_7389.las	Meter	Meter
14T_PK_7390.las	Meter	Meter
14T_PK_7391.las	Meter	Meter
14T_PK_7392.las	Meter	Meter
14T_PK_7393.las	Meter	Meter
14T_PK_7394.las	Meter	Meter
14T_PK_7395.las	Meter	Meter
14T_PK_7396.las	Meter	Meter
14T_PK_7397.las	Meter	Meter
14T_PK_7398.las	Meter	Meter
14T_PK_7399.las	Meter	Meter
14T_PK_7468.las	Meter	Meter
14T_PK_7469.las	Meter	Meter
14T_PK_7470.las	Meter	Meter
14T_PK_7471.las	Meter	Meter
14T_PK_7472.las	Meter	Meter
14T_PK_7473.las	Meter	Meter

DPH-6 Report on Units of Reference (Tiled Data) - continued

File	Horizontal Unit	Vertical Unit
14T_PK_7474.las	Meter	Meter
14T_PK_7475.las	Meter	Meter
14T_PK_7476.las	Meter	Meter
14T_PK_7477.las	Meter	Meter
14T_PK_7478.las	Meter	Meter
14T_PK_7479.las	Meter	Meter
14T_PK_7480.las	Meter	Meter
14T_PK_7481.las	Meter	Meter
14T_PK_7482.las	Meter	Meter
14T_PK_7483.las	Meter	Meter
14T_PK_7484.las	Meter	Meter
14T_PK_7485.las	Meter	Meter
14T_PK_7486.las	Meter	Meter
14T_PK_7487.las	Meter	Meter
14T_PK_7488.las	Meter	Meter
14T_PK_7489.las	Meter	Meter
14T_PK_7490.las	Meter	Meter
14T_PK_7491.las	Meter	Meter
14T_PK_7492.las	Meter	Meter
14T_PK_7493.las	Meter	Meter
14T_PK_7494.las	Meter	Meter
14T_PK_7495.las	Meter	Meter
14T_PK_7496.las	Meter	Meter
14T_PK_7497.las	Meter	Meter
14T_PK_7498.las	Meter	Meter
14T_PK_7499.las	Meter	Meter
14T_PK_7568.las	Meter	Meter
14T_PK_7569.las	Meter	Meter
14T_PK_7570.las	Meter	Meter
14T_PK_7571.las	Meter	Meter
14T_PK_7572.las	Meter	Meter
14T_PK_7573.las	Meter	Meter
14T_PK_7574.las	Meter	Meter
14T_PK_7575.las	Meter	Meter
14T_PK_7576.las	Meter	Meter
14T_PK_7577.las	Meter	Meter
14T_PK_7578.las	Meter	Meter
14T_PK_7579.las	Meter	Meter
14T_PK_7580.las	Meter	Meter
14T_PK_7581.las	Meter	Meter
14T_PK_7582.las	Meter	Meter
14T_PK_7583.las	Meter	Meter
14T_PK_7584.las	Meter	Meter
14T_PK_7585.las	Meter	Meter
14T_PK_7586.las	Meter	Meter
14T_PK_7587.las	Meter	Meter
14T_PK_7588.las	Meter	Meter

DPH-6 Report on Units of Reference (Tiled Data) - continued

File	Horizontal Unit	Vertical Unit
14T_PK_7589.las	Meter	Meter
14T_PK_7590.las	Meter	Meter
14T_PK_7591.las	Meter	Meter
14T_PK_7592.las	Meter	Meter
14T_PK_7593.las	Meter	Meter
14T_PK_7594.las	Meter	Meter
14T_PK_7595.las	Meter	Meter
14T_PK_7596.las	Meter	Meter
14T_PK_7597.las	Meter	Meter
14T_PK_7598.las	Meter	Meter
14T_PK_7599.las	Meter	Meter
14T_PK_7668.las	Meter	Meter
14T_PK_7669.las	Meter	Meter
14T_PK_7670.las	Meter	Meter
14T_PK_7671.las	Meter	Meter
14T_PK_7672.las	Meter	Meter
14T_PK_7673.las	Meter	Meter
14T_PK_7674.las	Meter	Meter
14T_PK_7675.las	Meter	Meter
14T_PK_7676.las	Meter	Meter
14T_PK_7677.las	Meter	Meter
14T_PK_7678.las	Meter	Meter
14T_PK_7679.las	Meter	Meter
14T_PK_7680.las	Meter	Meter
14T_PK_7681.las	Meter	Meter
14T_PK_7682.las	Meter	Meter
14T_PK_7683.las	Meter	Meter
14T_PK_7684.las	Meter	Meter
14T_PK_7685.las	Meter	Meter
14T_PK_7686.las	Meter	Meter
14T_PK_7687.las	Meter	Meter
14T_PK_7688.las	Meter	Meter
14T_PK_7689.las	Meter	Meter
14T_PK_7690.las	Meter	Meter
14T_PK_7691.las	Meter	Meter
14T_PK_7692.las	Meter	Meter
14T_PK_7693.las	Meter	Meter
14T_PK_7694.las	Meter	Meter
14T_PK_7695.las	Meter	Meter
14T_PK_7696.las	Meter	Meter
14T_PK_7697.las	Meter	Meter
14T_PK_7698.las	Meter	Meter
14T_PK_7699.las	Meter	Meter
14T_PK_7768.las	Meter	Meter
14T_PK_7769.las	Meter	Meter
14T_PK_7770.las	Meter	Meter
14T_PK_7771.las	Meter	Meter

DPH-6 Report on Units of Reference (Tiled Data) - continued

File	Horizontal Unit	Vertical Unit
14T_PK_7772.las	Meter	Meter
14T_PK_7773.las	Meter	Meter
14T_PK_7774.las	Meter	Meter
14T_PK_7775.las	Meter	Meter
14T_PK_7776.las	Meter	Meter
14T_PK_7777.las	Meter	Meter
14T_PK_7778.las	Meter	Meter
14T_PK_7779.las	Meter	Meter
14T_PK_7780.las	Meter	Meter
14T_PK_7781.las	Meter	Meter
14T_PK_7782.las	Meter	Meter
14T_PK_7783.las	Meter	Meter
14T_PL_0000.las	Meter	Meter
14T_PL_0001.las	Meter	Meter
14T_PL_0002.las	Meter	Meter
14T_PL_0003.las	Meter	Meter
14T_PL_0004.las	Meter	Meter
14T_PL_0005.las	Meter	Meter
14T_PL_0006.las	Meter	Meter
14T_PL_0007.las	Meter	Meter
14T_PL_0008.las	Meter	Meter
14T_PL_0009.las	Meter	Meter
14T_PL_0010.las	Meter	Meter
14T_PL_0011.las	Meter	Meter
14T_PL_0012.las	Meter	Meter
14T_PL_0013.las	Meter	Meter
14T_PL_0014.las	Meter	Meter
14T_PL_0015.las	Meter	Meter
14T_PL_0016.las	Meter	Meter
14T_PL_0017.las	Meter	Meter
14T_PL_0018.las	Meter	Meter
14T_PL_0019.las	Meter	Meter
14T_PL_0020.las	Meter	Meter
14T_PL_0021.las	Meter	Meter
14T_PL_0022.las	Meter	Meter
14T_PL_0023.las	Meter	Meter
14T_PL_0024.las	Meter	Meter
14T_PL_0025.las	Meter	Meter
14T_PL_0026.las	Meter	Meter
14T_PL_0027.las	Meter	Meter
14T_PL_0028.las	Meter	Meter
14T_PL_0029.las	Meter	Meter
14T_PL_0030.las	Meter	Meter
14T_PL_0031.las	Meter	Meter
14T_PL_0032.las	Meter	Meter
14T_PL_0033.las	Meter	Meter
14T_PL_0034.las	Meter	Meter

DPH-6 Report on Units of Reference (Tiled Data) - continued

File	Horizontal Unit	Vertical Unit
14T_PL_0035.las	Meter	Meter
14T_PL_0036.las	Meter	Meter
14T_PL_0037.las	Meter	Meter
14T_PL_0038.las	Meter	Meter
14T_PL_0039.las	Meter	Meter
14T_PL_0040.las	Meter	Meter
14T_PL_0041.las	Meter	Meter
14T_PL_0042.las	Meter	Meter
14T_PL_0043.las	Meter	Meter
14T_PL_0044.las	Meter	Meter
14T_PL_0100.las	Meter	Meter
14T_PL_0101.las	Meter	Meter
14T_PL_0102.las	Meter	Meter
14T_PL_0103.las	Meter	Meter
14T_PL_0104.las	Meter	Meter
14T_PL_0105.las	Meter	Meter
14T_PL_0106.las	Meter	Meter
14T_PL_0107.las	Meter	Meter
14T_PL_0108.las	Meter	Meter
14T_PL_0109.las	Meter	Meter
14T_PL_0110.las	Meter	Meter
14T_PL_0111.las	Meter	Meter
14T_PL_0112.las	Meter	Meter
14T_PL_0113.las	Meter	Meter
14T_PL_0114.las	Meter	Meter
14T_PL_0115.las	Meter	Meter
14T_PL_0116.las	Meter	Meter
14T_PL_0117.las	Meter	Meter
14T_PL_0118.las	Meter	Meter
14T_PL_0119.las	Meter	Meter
14T_PL_0120.las	Meter	Meter
14T_PL_0121.las	Meter	Meter
14T_PL_0122.las	Meter	Meter
14T_PL_0123.las	Meter	Meter
14T_PL_0124.las	Meter	Meter
14T_PL_0125.las	Meter	Meter
14T_PL_0126.las	Meter	Meter
14T_PL_0127.las	Meter	Meter
14T_PL_0128.las	Meter	Meter
14T_PL_0129.las	Meter	Meter
14T_PL_0130.las	Meter	Meter
14T_PL_0131.las	Meter	Meter
14T_PL_0132.las	Meter	Meter
14T_PL_0133.las	Meter	Meter
14T_PL_0134.las	Meter	Meter
14T_PL_0135.las	Meter	Meter
14T_PL_0136.las	Meter	Meter

DPH-6 Report on Units of Reference (Tiled Data) - continued

File	Horizontal Unit	Vertical Unit
14T_PL_0137.las	Meter	Meter
14T_PL_0138.las	Meter	Meter
14T_PL_0139.las	Meter	Meter
14T_PL_0140.las	Meter	Meter
14T_PL_0141.las	Meter	Meter
14T_PL_0142.las	Meter	Meter
14T_PL_0143.las	Meter	Meter
14T_PL_0144.las	Meter	Meter
14T_PL_0200.las	Meter	Meter
14T_PL_0201.las	Meter	Meter
14T_PL_0202.las	Meter	Meter
14T_PL_0203.las	Meter	Meter
14T_PL_0204.las	Meter	Meter
14T_PL_0205.las	Meter	Meter
14T_PL_0206.las	Meter	Meter
14T_PL_0207.las	Meter	Meter
14T_PL_0208.las	Meter	Meter
14T_PL_0209.las	Meter	Meter
14T_PL_0210.las	Meter	Meter
14T_PL_0211.las	Meter	Meter
14T_PL_0212.las	Meter	Meter
14T_PL_0213.las	Meter	Meter
14T_PL_0214.las	Meter	Meter
14T_PL_0215.las	Meter	Meter
14T_PL_0216.las	Meter	Meter
14T_PL_0217.las	Meter	Meter
14T_PL_0218.las	Meter	Meter
14T_PL_0219.las	Meter	Meter
14T_PL_0220.las	Meter	Meter
14T_PL_0221.las	Meter	Meter
14T_PL_0222.las	Meter	Meter
14T_PL_0223.las	Meter	Meter
14T_PL_0224.las	Meter	Meter
14T_PL_0225.las	Meter	Meter
14T_PL_0226.las	Meter	Meter
14T_PL_0227.las	Meter	Meter
14T_PL_0228.las	Meter	Meter
14T_PL_0229.las	Meter	Meter
14T_PL_0230.las	Meter	Meter
14T_PL_0231.las	Meter	Meter
14T_PL_0232.las	Meter	Meter
14T_PL_0233.las	Meter	Meter
14T_PL_0234.las	Meter	Meter
14T_PL_0235.las	Meter	Meter
14T_PL_0236.las	Meter	Meter
14T_PL_0237.las	Meter	Meter
14T_PL_0238.las	Meter	Meter

DPH-6 Report on Units of Reference (Tiled Data) - continued

File	Horizontal Unit	Vertical Unit
14T_PL_0239.las	Meter	Meter
14T_PL_0240.las	Meter	Meter
14T_PL_0241.las	Meter	Meter
14T_PL_0242.las	Meter	Meter
14T_PL_0243.las	Meter	Meter
14T_PL_0244.las	Meter	Meter
14T_PL_0300.las	Meter	Meter
14T_PL_0301.las	Meter	Meter
14T_PL_0302.las	Meter	Meter
14T_PL_0303.las	Meter	Meter
14T_PL_0304.las	Meter	Meter
14T_PL_0305.las	Meter	Meter
14T_PL_0306.las	Meter	Meter
14T_PL_0307.las	Meter	Meter
14T_PL_0308.las	Meter	Meter
14T_PL_0309.las	Meter	Meter
14T_PL_0310.las	Meter	Meter
14T_PL_0311.las	Meter	Meter
14T_PL_0312.las	Meter	Meter
14T_PL_0313.las	Meter	Meter
14T_PL_0314.las	Meter	Meter
14T_PL_0315.las	Meter	Meter
14T_PL_0316.las	Meter	Meter
14T_PL_0317.las	Meter	Meter
14T_PL_0318.las	Meter	Meter
14T_PL_0319.las	Meter	Meter
14T_PL_0320.las	Meter	Meter
14T_PL_0321.las	Meter	Meter
14T_PL_0322.las	Meter	Meter
14T_PL_0323.las	Meter	Meter
14T_PL_0324.las	Meter	Meter
14T_PL_0325.las	Meter	Meter
14T_PL_0326.las	Meter	Meter
14T_PL_0327.las	Meter	Meter
14T_PL_0328.las	Meter	Meter
14T_PL_0329.las	Meter	Meter
14T_PL_0330.las	Meter	Meter
14T_PL_0331.las	Meter	Meter
14T_PL_0332.las	Meter	Meter
14T_PL_0333.las	Meter	Meter
14T_PL_0334.las	Meter	Meter
14T_PL_0335.las	Meter	Meter
14T_PL_0336.las	Meter	Meter
14T_PL_0337.las	Meter	Meter
14T_PL_0338.las	Meter	Meter
14T_PL_0339.las	Meter	Meter
14T_PL_0340.las	Meter	Meter

DPH-6 Report on Units of Reference (Tiled Data) - continued

File	Horizontal Unit	Vertical Unit
14T_PL_0341.las	Meter	Meter
14T_PL_0342.las	Meter	Meter
14T_PL_0343.las	Meter	Meter
14T_PL_0344.las	Meter	Meter
14T_PL_0400.las	Meter	Meter
14T_PL_0401.las	Meter	Meter
14T_PL_0402.las	Meter	Meter
14T_PL_0403.las	Meter	Meter
14T_PL_0404.las	Meter	Meter
14T_PL_0405.las	Meter	Meter
14T_PL_0406.las	Meter	Meter
14T_PL_0407.las	Meter	Meter
14T_PL_0408.las	Meter	Meter
14T_PL_0409.las	Meter	Meter
14T_PL_0410.las	Meter	Meter
14T_PL_0411.las	Meter	Meter
14T_PL_0412.las	Meter	Meter
14T_PL_0413.las	Meter	Meter
14T_PL_0414.las	Meter	Meter
14T_PL_0415.las	Meter	Meter
14T_PL_0416.las	Meter	Meter
14T_PL_0417.las	Meter	Meter
14T_PL_0418.las	Meter	Meter
14T_PL_0419.las	Meter	Meter
14T_PL_0420.las	Meter	Meter
14T_PL_0421.las	Meter	Meter
14T_PL_0422.las	Meter	Meter
14T_PL_0423.las	Meter	Meter
14T_PL_0424.las	Meter	Meter
14T_PL_0425.las	Meter	Meter
14T_PL_0426.las	Meter	Meter
14T_PL_0427.las	Meter	Meter
14T_PL_0428.las	Meter	Meter
14T_PL_0429.las	Meter	Meter
14T_PL_0430.las	Meter	Meter
14T_PL_0431.las	Meter	Meter
14T_PL_0432.las	Meter	Meter
14T_PL_0433.las	Meter	Meter
14T_PL_0434.las	Meter	Meter
14T_PL_0435.las	Meter	Meter
14T_PL_0436.las	Meter	Meter
14T_PL_0437.las	Meter	Meter
14T_PL_0438.las	Meter	Meter
14T_PL_0439.las	Meter	Meter
14T_PL_0440.las	Meter	Meter
14T_PL_0441.las	Meter	Meter
14T_PL_0442.las	Meter	Meter

DPH-6 Report on Units of Reference (Tiled Data) - continued

File	Horizontal Unit	Vertical Unit
14T_PL_0443.las	Meter	Meter
14T_PL_0444.las	Meter	Meter
14T_PL_0500.las	Meter	Meter
14T_PL_0501.las	Meter	Meter
14T_PL_0502.las	Meter	Meter
14T_PL_0503.las	Meter	Meter
14T_PL_0504.las	Meter	Meter
14T_PL_0505.las	Meter	Meter
14T_PL_0506.las	Meter	Meter
14T_PL_0507.las	Meter	Meter
14T_PL_0508.las	Meter	Meter
14T_PL_0509.las	Meter	Meter
14T_PL_0510.las	Meter	Meter
14T_PL_0511.las	Meter	Meter
14T_PL_0512.las	Meter	Meter
14T_PL_0513.las	Meter	Meter
14T_PL_0514.las	Meter	Meter
14T_PL_0515.las	Meter	Meter
14T_PL_0516.las	Meter	Meter
14T_PL_0517.las	Meter	Meter
14T_PL_0518.las	Meter	Meter
14T_PL_0519.las	Meter	Meter
14T_PL_0520.las	Meter	Meter
14T_PL_0521.las	Meter	Meter
14T_PL_0522.las	Meter	Meter
14T_PL_0523.las	Meter	Meter
14T_PL_0524.las	Meter	Meter
14T_PL_0525.las	Meter	Meter
14T_PL_0526.las	Meter	Meter
14T_PL_0527.las	Meter	Meter
14T_PL_0528.las	Meter	Meter
14T_PL_0529.las	Meter	Meter
14T_PL_0530.las	Meter	Meter
14T_PL_0531.las	Meter	Meter
14T_PL_0532.las	Meter	Meter
14T_PL_0533.las	Meter	Meter
14T_PL_0534.las	Meter	Meter
14T_PL_0535.las	Meter	Meter
14T_PL_0536.las	Meter	Meter
14T_PL_0537.las	Meter	Meter
14T_PL_0538.las	Meter	Meter
14T_PL_0539.las	Meter	Meter
14T_PL_0540.las	Meter	Meter
14T_PL_0541.las	Meter	Meter
14T_PL_0542.las	Meter	Meter
14T_PL_0543.las	Meter	Meter
14T_PL_0544.las	Meter	Meter

DPH-6 Report on Units of Reference (Tiled Data) - continued

File	Horizontal Unit	Vertical Unit
14T_PL_0600.las	Meter	Meter
14T_PL_0601.las	Meter	Meter
14T_PL_0602.las	Meter	Meter
14T_PL_0603.las	Meter	Meter
14T_PL_0604.las	Meter	Meter
14T_PL_0605.las	Meter	Meter
14T_PL_0606.las	Meter	Meter
14T_PL_0607.las	Meter	Meter
14T_PL_0608.las	Meter	Meter
14T_PL_0609.las	Meter	Meter
14T_PL_0610.las	Meter	Meter
14T_PL_0611.las	Meter	Meter
14T_PL_0612.las	Meter	Meter
14T_PL_0613.las	Meter	Meter
14T_PL_0614.las	Meter	Meter
14T_PL_0615.las	Meter	Meter
14T_PL_0616.las	Meter	Meter
14T_PL_0617.las	Meter	Meter
14T_PL_0618.las	Meter	Meter
14T_PL_0619.las	Meter	Meter
14T_PL_0620.las	Meter	Meter
14T_PL_0621.las	Meter	Meter
14T_PL_0622.las	Meter	Meter
14T_PL_0623.las	Meter	Meter
14T_PL_0624.las	Meter	Meter
14T_PL_0625.las	Meter	Meter
14T_PL_0626.las	Meter	Meter
14T_PL_0627.las	Meter	Meter
14T_PL_0628.las	Meter	Meter
14T_PL_0629.las	Meter	Meter
14T_PL_0630.las	Meter	Meter
14T_PL_0631.las	Meter	Meter
14T_PL_0632.las	Meter	Meter
14T_PL_0633.las	Meter	Meter
14T_PL_0634.las	Meter	Meter
14T_PL_0635.las	Meter	Meter
14T_PL_0636.las	Meter	Meter
14T_PL_0637.las	Meter	Meter
14T_PL_0638.las	Meter	Meter
14T_PL_0639.las	Meter	Meter
14T_PL_0640.las	Meter	Meter
14T_PL_0641.las	Meter	Meter
14T_PL_0642.las	Meter	Meter
14T_PL_0643.las	Meter	Meter
14T_PL_0644.las	Meter	Meter
14T_PL_0700.las	Meter	Meter
14T_PL_0701.las	Meter	Meter

DPH-6 Report on Units of Reference (Tiled Data) - continued

File	Horizontal Unit	Vertical Unit
14T_PL_0702.las	Meter	Meter
14T_PL_0703.las	Meter	Meter
14T_PL_0704.las	Meter	Meter
14T_PL_0705.las	Meter	Meter
14T_PL_0706.las	Meter	Meter
14T_PL_0707.las	Meter	Meter
14T_PL_0708.las	Meter	Meter
14T_PL_0709.las	Meter	Meter
14T_PL_0710.las	Meter	Meter
14T_PL_0711.las	Meter	Meter
14T_PL_0712.las	Meter	Meter
14T_PL_0713.las	Meter	Meter
14T_PL_0714.las	Meter	Meter
14T_PL_0715.las	Meter	Meter
14T_PL_0716.las	Meter	Meter
14T_PL_0717.las	Meter	Meter
14T_PL_0718.las	Meter	Meter
14T_PL_0719.las	Meter	Meter
14T_PL_0720.las	Meter	Meter
14T_PL_0721.las	Meter	Meter
14T_PL_0722.las	Meter	Meter
14T_PL_0723.las	Meter	Meter
14T_PL_0724.las	Meter	Meter
14T_PL_0725.las	Meter	Meter
14T_PL_0726.las	Meter	Meter
14T_PL_0727.las	Meter	Meter
14T_PL_0728.las	Meter	Meter
14T_PL_0729.las	Meter	Meter
14T_PL_0730.las	Meter	Meter
14T_PL_0731.las	Meter	Meter
14T_PL_0732.las	Meter	Meter
14T_PL_0733.las	Meter	Meter
14T_PL_0734.las	Meter	Meter
14T_PL_0735.las	Meter	Meter
14T_PL_0736.las	Meter	Meter
14T_PL_0737.las	Meter	Meter
14T_PL_0738.las	Meter	Meter
14T_PL_0739.las	Meter	Meter
14T_PL_0740.las	Meter	Meter
14T_PL_0741.las	Meter	Meter
14T_PL_0742.las	Meter	Meter
14T_PL_0743.las	Meter	Meter
14T_PL_0744.las	Meter	Meter
14T_PL_0800.las	Meter	Meter
14T_PL_0801.las	Meter	Meter
14T_PL_0802.las	Meter	Meter
14T_PL_0803.las	Meter	Meter

DPH-6 Report on Units of Reference (Tiled Data) - continued

File	Horizontal Unit	Vertical Unit
14T_PL_0804.las	Meter	Meter
14T_PL_0805.las	Meter	Meter
14T_PL_0806.las	Meter	Meter
14T_PL_0807.las	Meter	Meter
14T_PL_0808.las	Meter	Meter
14T_PL_0809.las	Meter	Meter
14T_PL_0810.las	Meter	Meter
14T_PL_0811.las	Meter	Meter
14T_PL_0812.las	Meter	Meter
14T_PL_0813.las	Meter	Meter
14T_PL_0814.las	Meter	Meter
14T_PL_0815.las	Meter	Meter
14T_PL_0816.las	Meter	Meter
14T_PL_0817.las	Meter	Meter
14T_PL_0818.las	Meter	Meter
14T_PL_0819.las	Meter	Meter
14T_PL_0820.las	Meter	Meter
14T_PL_0821.las	Meter	Meter
14T_PL_0822.las	Meter	Meter
14T_PL_0823.las	Meter	Meter
14T_PL_0824.las	Meter	Meter
14T_PL_0825.las	Meter	Meter
14T_PL_0826.las	Meter	Meter
14T_PL_0827.las	Meter	Meter
14T_PL_0828.las	Meter	Meter
14T_PL_0829.las	Meter	Meter
14T_PL_0830.las	Meter	Meter
14T_PL_0831.las	Meter	Meter
14T_PL_0832.las	Meter	Meter
14T_PL_0833.las	Meter	Meter
14T_PL_0834.las	Meter	Meter
14T_PL_0835.las	Meter	Meter
14T_PL_0836.las	Meter	Meter
14T_PL_0837.las	Meter	Meter
14T_PL_0838.las	Meter	Meter
14T_PL_0839.las	Meter	Meter
14T_PL_0840.las	Meter	Meter
14T_PL_0841.las	Meter	Meter
14T_PL_0842.las	Meter	Meter
14T_PL_0843.las	Meter	Meter
14T_PL_0844.las	Meter	Meter
14T_PL_0900.las	Meter	Meter
14T_PL_0901.las	Meter	Meter
14T_PL_0902.las	Meter	Meter
14T_PL_0903.las	Meter	Meter
14T_PL_0904.las	Meter	Meter
14T_PL_0905.las	Meter	Meter

DPH-6 Report on Units of Reference (Tiled Data) - continued

File	Horizontal Unit	Vertical Unit
14T_PL_0906.las	Meter	Meter
14T_PL_0907.las	Meter	Meter
14T_PL_0908.las	Meter	Meter
14T_PL_0909.las	Meter	Meter
14T_PL_0910.las	Meter	Meter
14T_PL_0911.las	Meter	Meter
14T_PL_0912.las	Meter	Meter
14T_PL_0913.las	Meter	Meter
14T_PL_0914.las	Meter	Meter
14T_PL_0915.las	Meter	Meter
14T_PL_0916.las	Meter	Meter
14T_PL_0917.las	Meter	Meter
14T_PL_0918.las	Meter	Meter
14T_PL_0919.las	Meter	Meter
14T_PL_0920.las	Meter	Meter
14T_PL_0921.las	Meter	Meter
14T_PL_0922.las	Meter	Meter
14T_PL_0923.las	Meter	Meter
14T_PL_0924.las	Meter	Meter
14T_PL_0925.las	Meter	Meter
14T_PL_0926.las	Meter	Meter
14T_PL_0927.las	Meter	Meter
14T_PL_0928.las	Meter	Meter
14T_PL_0929.las	Meter	Meter
14T_PL_0930.las	Meter	Meter
14T_PL_0931.las	Meter	Meter
14T_PL_0932.las	Meter	Meter
14T_PL_0933.las	Meter	Meter
14T_PL_0934.las	Meter	Meter
14T_PL_0935.las	Meter	Meter
14T_PL_0936.las	Meter	Meter
14T_PL_0937.las	Meter	Meter
14T_PL_0938.las	Meter	Meter
14T_PL_0939.las	Meter	Meter
14T_PL_0940.las	Meter	Meter
14T_PL_0941.las	Meter	Meter
14T_PL_0942.las	Meter	Meter
14T_PL_0943.las	Meter	Meter
14T_PL_0944.las	Meter	Meter
14T_PL_1000.las	Meter	Meter
14T_PL_1001.las	Meter	Meter
14T_PL_1002.las	Meter	Meter
14T_PL_1003.las	Meter	Meter
14T_PL_1004.las	Meter	Meter
14T_PL_1005.las	Meter	Meter
14T_PL_1006.las	Meter	Meter
14T_PL_1007.las	Meter	Meter

DPH-6 Report on Units of Reference (Tiled Data) - continued

File	Horizontal Unit	Vertical Unit
14T_PL_1008.las	Meter	Meter
14T_PL_1009.las	Meter	Meter
14T_PL_1010.las	Meter	Meter
14T_PL_1011.las	Meter	Meter
14T_PL_1012.las	Meter	Meter
14T_PL_1013.las	Meter	Meter
14T_PL_1014.las	Meter	Meter
14T_PL_1015.las	Meter	Meter
14T_PL_1016.las	Meter	Meter
14T_PL_1017.las	Meter	Meter
14T_PL_1018.las	Meter	Meter
14T_PL_1019.las	Meter	Meter
14T_PL_1020.las	Meter	Meter
14T_PL_1021.las	Meter	Meter
14T_PL_1022.las	Meter	Meter
14T_PL_1023.las	Meter	Meter
14T_PL_1024.las	Meter	Meter
14T_PL_1025.las	Meter	Meter
14T_PL_1026.las	Meter	Meter
14T_PL_1027.las	Meter	Meter
14T_PL_1028.las	Meter	Meter
14T_PL_1029.las	Meter	Meter
14T_PL_1030.las	Meter	Meter
14T_PL_1031.las	Meter	Meter
14T_PL_1032.las	Meter	Meter
14T_PL_1033.las	Meter	Meter
14T_PL_1034.las	Meter	Meter
14T_PL_1035.las	Meter	Meter
14T_PL_1036.las	Meter	Meter
14T_PL_1037.las	Meter	Meter
14T_PL_1038.las	Meter	Meter
14T_PL_1039.las	Meter	Meter
14T_PL_1040.las	Meter	Meter
14T_PL_1041.las	Meter	Meter
14T_PL_1042.las	Meter	Meter
14T_PL_1043.las	Meter	Meter
14T_PL_1044.las	Meter	Meter
14T_PL_1100.las	Meter	Meter
14T_PL_1101.las	Meter	Meter
14T_PL_1102.las	Meter	Meter
14T_PL_1103.las	Meter	Meter
14T_PL_1104.las	Meter	Meter
14T_PL_1105.las	Meter	Meter
14T_PL_1106.las	Meter	Meter
14T_PL_1107.las	Meter	Meter
14T_PL_1108.las	Meter	Meter
14T_PL_1109.las	Meter	Meter

DPH-6 Report on Units of Reference (Tiled Data) - continued

File	Horizontal Unit	Vertical Unit
14T_PL_1110.las	Meter	Meter
14T_PL_1111.las	Meter	Meter
14T_PL_1112.las	Meter	Meter
14T_PL_1113.las	Meter	Meter
14T_PL_1114.las	Meter	Meter
14T_PL_1115.las	Meter	Meter
14T_PL_1116.las	Meter	Meter
14T_PL_1117.las	Meter	Meter
14T_PL_1118.las	Meter	Meter
14T_PL_1119.las	Meter	Meter
14T_PL_1120.las	Meter	Meter
14T_PL_1121.las	Meter	Meter
14T_PL_1122.las	Meter	Meter
14T_PL_1123.las	Meter	Meter
14T_PL_1124.las	Meter	Meter
14T_PL_1125.las	Meter	Meter
14T_PL_1126.las	Meter	Meter
14T_PL_1127.las	Meter	Meter
14T_PL_1128.las	Meter	Meter
14T_PL_1129.las	Meter	Meter
14T_PL_1130.las	Meter	Meter
14T_PL_1131.las	Meter	Meter
14T_PL_1132.las	Meter	Meter
14T_PL_1133.las	Meter	Meter
14T_PL_1134.las	Meter	Meter
14T_PL_1135.las	Meter	Meter
14T_PL_1136.las	Meter	Meter
14T_PL_1137.las	Meter	Meter
14T_PL_1138.las	Meter	Meter
14T_PL_1139.las	Meter	Meter
14T_PL_1140.las	Meter	Meter
14T_PL_1141.las	Meter	Meter
14T_PL_1142.las	Meter	Meter
14T_PL_1143.las	Meter	Meter
14T_PL_1144.las	Meter	Meter
14T_PL_1200.las	Meter	Meter
14T_PL_1201.las	Meter	Meter
14T_PL_1202.las	Meter	Meter
14T_PL_1203.las	Meter	Meter
14T_PL_1204.las	Meter	Meter
14T_PL_1205.las	Meter	Meter
14T_PL_1206.las	Meter	Meter
14T_PL_1207.las	Meter	Meter
14T_PL_1208.las	Meter	Meter
14T_PL_1209.las	Meter	Meter
14T_PL_1210.las	Meter	Meter
14T_PL_1211.las	Meter	Meter

DPH-6 Report on Units of Reference (Tiled Data) - continued

File	Horizontal Unit	Vertical Unit
14T_PL_1212.las	Meter	Meter
14T_PL_1213.las	Meter	Meter
14T_PL_1214.las	Meter	Meter
14T_PL_1215.las	Meter	Meter
14T_PL_1216.las	Meter	Meter
14T_PL_1217.las	Meter	Meter
14T_PL_1218.las	Meter	Meter
14T_PL_1219.las	Meter	Meter
14T_PL_1220.las	Meter	Meter
14T_PL_1221.las	Meter	Meter
14T_PL_1222.las	Meter	Meter
14T_PL_1223.las	Meter	Meter
14T_PL_1224.las	Meter	Meter
14T_PL_1225.las	Meter	Meter
14T_PL_1226.las	Meter	Meter
14T_PL_1227.las	Meter	Meter
14T_PL_1228.las	Meter	Meter
14T_PL_1229.las	Meter	Meter
14T_PL_1230.las	Meter	Meter
14T_PL_1231.las	Meter	Meter
14T_PL_1232.las	Meter	Meter
14T_PL_1233.las	Meter	Meter
14T_PL_1234.las	Meter	Meter
14T_PL_1235.las	Meter	Meter
14T_PL_1236.las	Meter	Meter
14T_PL_1237.las	Meter	Meter
14T_PL_1238.las	Meter	Meter
14T_PL_1239.las	Meter	Meter
14T_PL_1240.las	Meter	Meter
14T_PL_1241.las	Meter	Meter
14T_PL_1242.las	Meter	Meter
14T_PL_1243.las	Meter	Meter
14T_PL_1244.las	Meter	Meter
14T_PL_1300.las	Meter	Meter
14T_PL_1301.las	Meter	Meter
14T_PL_1302.las	Meter	Meter
14T_PL_1303.las	Meter	Meter
14T_PL_1304.las	Meter	Meter
14T_PL_1305.las	Meter	Meter
14T_PL_1306.las	Meter	Meter
14T_PL_1307.las	Meter	Meter
14T_PL_1308.las	Meter	Meter
14T_PL_1309.las	Meter	Meter
14T_PL_1310.las	Meter	Meter
14T_PL_1311.las	Meter	Meter
14T_PL_1312.las	Meter	Meter
14T_PL_1313.las	Meter	Meter

DPH-6 Report on Units of Reference (Tiled Data) - continued

File	Horizontal Unit	Vertical Unit
14T_PL_1314.las	Meter	Meter
14T_PL_1315.las	Meter	Meter
14T_PL_1316.las	Meter	Meter
14T_PL_1317.las	Meter	Meter
14T_PL_1318.las	Meter	Meter
14T_PL_1319.las	Meter	Meter
14T_PL_1320.las	Meter	Meter
14T_PL_1321.las	Meter	Meter
14T_PL_1322.las	Meter	Meter
14T_PL_1323.las	Meter	Meter
14T_PL_1324.las	Meter	Meter
14T_PL_1325.las	Meter	Meter
14T_PL_1326.las	Meter	Meter
14T_PL_1327.las	Meter	Meter
14T_PL_1328.las	Meter	Meter
14T_PL_1329.las	Meter	Meter
14T_PL_1330.las	Meter	Meter
14T_PL_1331.las	Meter	Meter
14T_PL_1332.las	Meter	Meter
14T_PL_1333.las	Meter	Meter
14T_PL_1334.las	Meter	Meter
14T_PL_1335.las	Meter	Meter
14T_PL_1336.las	Meter	Meter
14T_PL_1337.las	Meter	Meter
14T_PL_1338.las	Meter	Meter
14T_PL_1339.las	Meter	Meter
14T_PL_1340.las	Meter	Meter
14T_PL_1341.las	Meter	Meter
14T_PL_1342.las	Meter	Meter
14T_PL_1343.las	Meter	Meter
14T_PL_1344.las	Meter	Meter
14T_PL_1400.las	Meter	Meter
14T_PL_1401.las	Meter	Meter
14T_PL_1402.las	Meter	Meter
14T_PL_1403.las	Meter	Meter
14T_PL_1404.las	Meter	Meter
14T_PL_1405.las	Meter	Meter
14T_PL_1406.las	Meter	Meter
14T_PL_1407.las	Meter	Meter
14T_PL_1408.las	Meter	Meter
14T_PL_1409.las	Meter	Meter
14T_PL_1410.las	Meter	Meter
14T_PL_1411.las	Meter	Meter
14T_PL_1412.las	Meter	Meter
14T_PL_1413.las	Meter	Meter
14T_PL_1414.las	Meter	Meter
14T_PL_1415.las	Meter	Meter

DPH-6 Report on Units of Reference (Tiled Data) - continued

File	Horizontal Unit	Vertical Unit
14T_PL_1416.las	Meter	Meter
14T_PL_1417.las	Meter	Meter
14T_PL_1418.las	Meter	Meter
14T_PL_1419.las	Meter	Meter
14T_PL_1420.las	Meter	Meter
14T_PL_1421.las	Meter	Meter
14T_PL_1422.las	Meter	Meter
14T_PL_1423.las	Meter	Meter
14T_PL_1424.las	Meter	Meter
14T_PL_1425.las	Meter	Meter
14T_PL_1426.las	Meter	Meter
14T_PL_1427.las	Meter	Meter
14T_PL_1428.las	Meter	Meter
14T_PL_1429.las	Meter	Meter
14T_PL_1430.las	Meter	Meter
14T_PL_1431.las	Meter	Meter
14T_PL_1432.las	Meter	Meter
14T_PL_1433.las	Meter	Meter
14T_PL_1434.las	Meter	Meter
14T_PL_1435.las	Meter	Meter
14T_PL_1436.las	Meter	Meter
14T_PL_1437.las	Meter	Meter
14T_PL_1438.las	Meter	Meter
14T_PL_1439.las	Meter	Meter
14T_PL_1440.las	Meter	Meter
14T_PL_1441.las	Meter	Meter
14T_PL_1442.las	Meter	Meter
14T_PL_1443.las	Meter	Meter
14T_PL_1444.las	Meter	Meter
14T_PL_1500.las	Meter	Meter
14T_PL_1501.las	Meter	Meter
14T_PL_1502.las	Meter	Meter
14T_PL_1503.las	Meter	Meter
14T_PL_1504.las	Meter	Meter
14T_PL_1505.las	Meter	Meter
14T_PL_1506.las	Meter	Meter
14T_PL_1507.las	Meter	Meter
14T_PL_1508.las	Meter	Meter
14T_PL_1509.las	Meter	Meter
14T_PL_1510.las	Meter	Meter
14T_PL_1511.las	Meter	Meter
14T_PL_1512.las	Meter	Meter
14T_PL_1513.las	Meter	Meter
14T_PL_1514.las	Meter	Meter
14T_PL_1515.las	Meter	Meter
14T_PL_1516.las	Meter	Meter
14T_PL_1517.las	Meter	Meter

DPH-6 Report on Units of Reference (Tiled Data) - continued

File	Horizontal Unit	Vertical Unit
14T_PL_1518.las	Meter	Meter
14T_PL_1519.las	Meter	Meter
14T_PL_1520.las	Meter	Meter
14T_PL_1521.las	Meter	Meter
14T_PL_1522.las	Meter	Meter
14T_PL_1523.las	Meter	Meter
14T_PL_1524.las	Meter	Meter
14T_PL_1525.las	Meter	Meter
14T_PL_1526.las	Meter	Meter
14T_PL_1527.las	Meter	Meter
14T_PL_1528.las	Meter	Meter
14T_PL_1529.las	Meter	Meter
14T_PL_1530.las	Meter	Meter
14T_PL_1531.las	Meter	Meter
14T_PL_1532.las	Meter	Meter
14T_PL_1533.las	Meter	Meter
14T_PL_1534.las	Meter	Meter
14T_PL_1535.las	Meter	Meter
14T_PL_1536.las	Meter	Meter
14T_PL_1537.las	Meter	Meter
14T_PL_1538.las	Meter	Meter
14T_PL_1539.las	Meter	Meter
14T_PL_1540.las	Meter	Meter
14T_PL_1541.las	Meter	Meter
14T_PL_1542.las	Meter	Meter
14T_PL_1543.las	Meter	Meter
14T_PL_1544.las	Meter	Meter
14T_PL_1600.las	Meter	Meter
14T_PL_1601.las	Meter	Meter
14T_PL_1602.las	Meter	Meter
14T_PL_1603.las	Meter	Meter
14T_PL_1604.las	Meter	Meter
14T_PL_1605.las	Meter	Meter
14T_PL_1606.las	Meter	Meter
14T_PL_1607.las	Meter	Meter
14T_PL_1608.las	Meter	Meter
14T_PL_1609.las	Meter	Meter
14T_PL_1610.las	Meter	Meter
14T_PL_1611.las	Meter	Meter
14T_PL_1612.las	Meter	Meter
14T_PL_1613.las	Meter	Meter
14T_PL_1614.las	Meter	Meter
14T_PL_1615.las	Meter	Meter
14T_PL_1616.las	Meter	Meter
14T_PL_1617.las	Meter	Meter
14T_PL_1618.las	Meter	Meter
14T_PL_1619.las	Meter	Meter

DPH-6 Report on Units of Reference (Tiled Data) - continued

File	Horizontal Unit	Vertical Unit
14T_PL_1620.las	Meter	Meter
14T_PL_1621.las	Meter	Meter
14T_PL_1622.las	Meter	Meter
14T_PL_1623.las	Meter	Meter
14T_PL_1624.las	Meter	Meter
14T_PL_1625.las	Meter	Meter
14T_PL_1626.las	Meter	Meter
14T_PL_1627.las	Meter	Meter
14T_PL_1628.las	Meter	Meter
14T_PL_1629.las	Meter	Meter
14T_PL_1630.las	Meter	Meter
14T_PL_1631.las	Meter	Meter
14T_PL_1632.las	Meter	Meter
14T_PL_1633.las	Meter	Meter
14T_PL_1634.las	Meter	Meter
14T_PL_1635.las	Meter	Meter
14T_PL_1636.las	Meter	Meter
14T_PL_1637.las	Meter	Meter
14T_PL_1638.las	Meter	Meter
14T_PL_1639.las	Meter	Meter
14T_PL_1640.las	Meter	Meter
14T_PL_1641.las	Meter	Meter
14T_PL_1642.las	Meter	Meter
14T_PL_1643.las	Meter	Meter
14T_PL_1644.las	Meter	Meter
14T_PL_1700.las	Meter	Meter
14T_PL_1701.las	Meter	Meter
14T_PL_1702.las	Meter	Meter
14T_PL_1703.las	Meter	Meter
14T_PL_1704.las	Meter	Meter
14T_PL_1705.las	Meter	Meter
14T_PL_1706.las	Meter	Meter
14T_PL_1707.las	Meter	Meter
14T_PL_1708.las	Meter	Meter
14T_PL_1709.las	Meter	Meter
14T_PL_1710.las	Meter	Meter
14T_PL_1711.las	Meter	Meter
14T_PL_1712.las	Meter	Meter
14T_PL_1713.las	Meter	Meter
14T_PL_1714.las	Meter	Meter
14T_PL_1715.las	Meter	Meter
14T_PL_1716.las	Meter	Meter
14T_PL_1717.las	Meter	Meter
14T_PL_1718.las	Meter	Meter
14T_PL_1719.las	Meter	Meter
14T_PL_1720.las	Meter	Meter
14T_PL_1721.las	Meter	Meter

DPH-6 Report on Units of Reference (Tiled Data) - continued

File	Horizontal Unit	Vertical Unit
14T_PL_1722.las	Meter	Meter
14T_PL_1723.las	Meter	Meter
14T_PL_1724.las	Meter	Meter
14T_PL_1725.las	Meter	Meter
14T_PL_1726.las	Meter	Meter
14T_PL_1727.las	Meter	Meter
14T_PL_1728.las	Meter	Meter
14T_PL_1729.las	Meter	Meter
14T_PL_1730.las	Meter	Meter
14T_PL_1731.las	Meter	Meter
14T_PL_1732.las	Meter	Meter
14T_PL_1733.las	Meter	Meter
14T_PL_1734.las	Meter	Meter
14T_PL_1735.las	Meter	Meter
14T_PL_1736.las	Meter	Meter
14T_PL_1737.las	Meter	Meter
14T_PL_1738.las	Meter	Meter
14T_PL_1739.las	Meter	Meter
14T_PL_1740.las	Meter	Meter
14T_PL_1741.las	Meter	Meter
14T_PL_1742.las	Meter	Meter
14T_PL_1743.las	Meter	Meter
14T_PL_1744.las	Meter	Meter
14T_PL_1800.las	Meter	Meter
14T_PL_1801.las	Meter	Meter
14T_PL_1802.las	Meter	Meter
14T_PL_1803.las	Meter	Meter
14T_PL_1804.las	Meter	Meter
14T_PL_1805.las	Meter	Meter
14T_PL_1806.las	Meter	Meter
14T_PL_1807.las	Meter	Meter
14T_PL_1808.las	Meter	Meter
14T_PL_1809.las	Meter	Meter
14T_PL_1810.las	Meter	Meter
14T_PL_1811.las	Meter	Meter
14T_PL_1812.las	Meter	Meter
14T_PL_1813.las	Meter	Meter
14T_PL_1814.las	Meter	Meter
14T_PL_1815.las	Meter	Meter
14T_PL_1816.las	Meter	Meter
14T_PL_1817.las	Meter	Meter
14T_PL_1818.las	Meter	Meter
14T_PL_1819.las	Meter	Meter
14T_PL_1820.las	Meter	Meter
14T_PL_1821.las	Meter	Meter
14T_PL_1822.las	Meter	Meter
14T_PL_1823.las	Meter	Meter

DPH-6 Report on Units of Reference (Tiled Data) - continued

File	Horizontal Unit	Vertical Unit
14T_PL_1824.las	Meter	Meter
14T_PL_1825.las	Meter	Meter
14T_PL_1826.las	Meter	Meter
14T_PL_1827.las	Meter	Meter
14T_PL_1828.las	Meter	Meter
14T_PL_1829.las	Meter	Meter
14T_PL_1830.las	Meter	Meter
14T_PL_1831.las	Meter	Meter
14T_PL_1832.las	Meter	Meter
14T_PL_1833.las	Meter	Meter
14T_PL_1834.las	Meter	Meter
14T_PL_1835.las	Meter	Meter
14T_PL_1836.las	Meter	Meter
14T_PL_1837.las	Meter	Meter
14T_PL_1838.las	Meter	Meter
14T_PL_1839.las	Meter	Meter
14T_PL_1840.las	Meter	Meter
14T_PL_1841.las	Meter	Meter
14T_PL_1842.las	Meter	Meter
14T_PL_1843.las	Meter	Meter
14T_PL_1844.las	Meter	Meter
14T_PL_1900.las	Meter	Meter
14T_PL_1901.las	Meter	Meter
14T_PL_1902.las	Meter	Meter
14T_PL_1903.las	Meter	Meter
14T_PL_1904.las	Meter	Meter
14T_PL_1905.las	Meter	Meter
14T_PL_1906.las	Meter	Meter
14T_PL_1907.las	Meter	Meter
14T_PL_1908.las	Meter	Meter
14T_PL_1909.las	Meter	Meter
14T_PL_1910.las	Meter	Meter
14T_PL_1911.las	Meter	Meter
14T_PL_1912.las	Meter	Meter
14T_PL_1913.las	Meter	Meter
14T_PL_1914.las	Meter	Meter
14T_PL_1915.las	Meter	Meter
14T_PL_1916.las	Meter	Meter
14T_PL_1917.las	Meter	Meter
14T_PL_1918.las	Meter	Meter
14T_PL_1919.las	Meter	Meter
14T_PL_1920.las	Meter	Meter
14T_PL_1921.las	Meter	Meter
14T_PL_1922.las	Meter	Meter
14T_PL_1923.las	Meter	Meter
14T_PL_1924.las	Meter	Meter
14T_PL_1925.las	Meter	Meter

DPH-6 Report on Units of Reference (Tiled Data) - continued

File	Horizontal Unit	Vertical Unit
14T_PL_1926.las	Meter	Meter
14T_PL_1927.las	Meter	Meter
14T_PL_1928.las	Meter	Meter
14T_PL_1929.las	Meter	Meter
14T_PL_1930.las	Meter	Meter
14T_PL_1931.las	Meter	Meter
14T_PL_1932.las	Meter	Meter
14T_PL_1933.las	Meter	Meter
14T_PL_1934.las	Meter	Meter
14T_PL_1935.las	Meter	Meter
14T_PL_1936.las	Meter	Meter
14T_PL_1937.las	Meter	Meter
14T_PL_1938.las	Meter	Meter
14T_PL_1939.las	Meter	Meter
14T_PL_1940.las	Meter	Meter
14T_PL_1941.las	Meter	Meter
14T_PL_1942.las	Meter	Meter
14T_PL_1943.las	Meter	Meter
14T_PL_1944.las	Meter	Meter
14T_PL_1945.las	Meter	Meter
14T_PL_2000.las	Meter	Meter
14T_PL_2001.las	Meter	Meter
14T_PL_2002.las	Meter	Meter
14T_PL_2003.las	Meter	Meter
14T_PL_2004.las	Meter	Meter
14T_PL_2005.las	Meter	Meter
14T_PL_2006.las	Meter	Meter
14T_PL_2007.las	Meter	Meter
14T_PL_2008.las	Meter	Meter
14T_PL_2009.las	Meter	Meter
14T_PL_2010.las	Meter	Meter
14T_PL_2011.las	Meter	Meter
14T_PL_2012.las	Meter	Meter
14T_PL_2013.las	Meter	Meter
14T_PL_2014.las	Meter	Meter
14T_PL_2015.las	Meter	Meter
14T_PL_2016.las	Meter	Meter
14T_PL_2017.las	Meter	Meter
14T_PL_2018.las	Meter	Meter
14T_PL_2019.las	Meter	Meter
14T_PL_2020.las	Meter	Meter
14T_PL_2021.las	Meter	Meter
14T_PL_2022.las	Meter	Meter
14T_PL_2023.las	Meter	Meter
14T_PL_2024.las	Meter	Meter
14T_PL_2025.las	Meter	Meter
14T_PL_2026.las	Meter	Meter

DPH-6 Report on Units of Reference (Tiled Data) - continued

File	Horizontal Unit	Vertical Unit
14T_PL_2027.las	Meter	Meter
14T_PL_2028.las	Meter	Meter
14T_PL_2029.las	Meter	Meter
14T_PL_2030.las	Meter	Meter
14T_PL_2031.las	Meter	Meter
14T_PL_2032.las	Meter	Meter
14T_PL_2033.las	Meter	Meter
14T_PL_2034.las	Meter	Meter
14T_PL_2035.las	Meter	Meter
14T_PL_2036.las	Meter	Meter
14T_PL_2037.las	Meter	Meter
14T_PL_2038.las	Meter	Meter
14T_PL_2039.las	Meter	Meter
14T_PL_2040.las	Meter	Meter
14T_PL_2041.las	Meter	Meter
14T_PL_2042.las	Meter	Meter
14T_PL_2043.las	Meter	Meter
14T_PL_2044.las	Meter	Meter
14T_PL_2045.las	Meter	Meter
14T_PL_2100.las	Meter	Meter
14T_PL_2101.las	Meter	Meter
14T_PL_2102.las	Meter	Meter
14T_PL_2103.las	Meter	Meter
14T_PL_2104.las	Meter	Meter
14T_PL_2105.las	Meter	Meter
14T_PL_2106.las	Meter	Meter
14T_PL_2107.las	Meter	Meter
14T_PL_2108.las	Meter	Meter
14T_PL_2109.las	Meter	Meter
14T_PL_2110.las	Meter	Meter
14T_PL_2111.las	Meter	Meter
14T_PL_2112.las	Meter	Meter
14T_PL_2113.las	Meter	Meter
14T_PL_2114.las	Meter	Meter
14T_PL_2115.las	Meter	Meter
14T_PL_2116.las	Meter	Meter
14T_PL_2117.las	Meter	Meter
14T_PL_2118.las	Meter	Meter
14T_PL_2119.las	Meter	Meter
14T_PL_2120.las	Meter	Meter
14T_PL_2121.las	Meter	Meter
14T_PL_2122.las	Meter	Meter
14T_PL_2123.las	Meter	Meter
14T_PL_2124.las	Meter	Meter
14T_PL_2125.las	Meter	Meter
14T_PL_2126.las	Meter	Meter
14T_PL_2127.las	Meter	Meter

DPH-6 Report on Units of Reference (Tiled Data) - continued

File	Horizontal Unit	Vertical Unit
14T_PL_2128.las	Meter	Meter
14T_PL_2129.las	Meter	Meter
14T_PL_2130.las	Meter	Meter
14T_PL_2131.las	Meter	Meter
14T_PL_2132.las	Meter	Meter
14T_PL_2133.las	Meter	Meter
14T_PL_2134.las	Meter	Meter
14T_PL_2135.las	Meter	Meter
14T_PL_2136.las	Meter	Meter
14T_PL_2137.las	Meter	Meter
14T_PL_2138.las	Meter	Meter
14T_PL_2139.las	Meter	Meter
14T_PL_2140.las	Meter	Meter
14T_PL_2141.las	Meter	Meter
14T_PL_2142.las	Meter	Meter
14T_PL_2143.las	Meter	Meter
14T_PL_2144.las	Meter	Meter
14T_PL_2145.las	Meter	Meter
14T_PL_2200.las	Meter	Meter
14T_PL_2201.las	Meter	Meter
14T_PL_2202.las	Meter	Meter
14T_PL_2203.las	Meter	Meter
14T_PL_2204.las	Meter	Meter
14T_PL_2205.las	Meter	Meter
14T_PL_2206.las	Meter	Meter
14T_PL_2207.las	Meter	Meter
14T_PL_2208.las	Meter	Meter
14T_PL_2209.las	Meter	Meter
14T_PL_2210.las	Meter	Meter
14T_PL_2211.las	Meter	Meter
14T_PL_2212.las	Meter	Meter
14T_PL_2213.las	Meter	Meter
14T_PL_2214.las	Meter	Meter
14T_PL_2215.las	Meter	Meter
14T_PL_2216.las	Meter	Meter
14T_PL_2217.las	Meter	Meter
14T_PL_2218.las	Meter	Meter
14T_PL_2219.las	Meter	Meter
14T_PL_2220.las	Meter	Meter
14T_PL_2221.las	Meter	Meter
14T_PL_2222.las	Meter	Meter
14T_PL_2223.las	Meter	Meter
14T_PL_2224.las	Meter	Meter
14T_PL_2225.las	Meter	Meter
14T_PL_2226.las	Meter	Meter
14T_PL_2227.las	Meter	Meter
14T_PL_2228.las	Meter	Meter

DPH-6 Report on Units of Reference (Tiled Data) - continued

File	Horizontal Unit	Vertical Unit
14T_PL_2229.las	Meter	Meter
14T_PL_2230.las	Meter	Meter
14T_PL_2231.las	Meter	Meter
14T_PL_2232.las	Meter	Meter
14T_PL_2233.las	Meter	Meter
14T_PL_2234.las	Meter	Meter
14T_PL_2235.las	Meter	Meter
14T_PL_2236.las	Meter	Meter
14T_PL_2237.las	Meter	Meter
14T_PL_2238.las	Meter	Meter
14T_PL_2239.las	Meter	Meter
14T_PL_2240.las	Meter	Meter
14T_PL_2241.las	Meter	Meter
14T_PL_2242.las	Meter	Meter
14T_PL_2243.las	Meter	Meter
14T_PL_2244.las	Meter	Meter
14T_PL_2245.las	Meter	Meter
14T_PL_2300.las	Meter	Meter
14T_PL_2301.las	Meter	Meter
14T_PL_2302.las	Meter	Meter
14T_PL_2303.las	Meter	Meter
14T_PL_2304.las	Meter	Meter
14T_PL_2305.las	Meter	Meter
14T_PL_2306.las	Meter	Meter
14T_PL_2307.las	Meter	Meter
14T_PL_2308.las	Meter	Meter
14T_PL_2309.las	Meter	Meter
14T_PL_2310.las	Meter	Meter
14T_PL_2311.las	Meter	Meter
14T_PL_2312.las	Meter	Meter
14T_PL_2313.las	Meter	Meter
14T_PL_2314.las	Meter	Meter
14T_PL_2315.las	Meter	Meter
14T_PL_2316.las	Meter	Meter
14T_PL_2317.las	Meter	Meter
14T_PL_2318.las	Meter	Meter
14T_PL_2319.las	Meter	Meter
14T_PL_2320.las	Meter	Meter
14T_PL_2321.las	Meter	Meter
14T_PL_2322.las	Meter	Meter
14T_PL_2323.las	Meter	Meter
14T_PL_2324.las	Meter	Meter
14T_PL_2325.las	Meter	Meter
14T_PL_2326.las	Meter	Meter
14T_PL_2327.las	Meter	Meter
14T_PL_2328.las	Meter	Meter
14T_PL_2329.las	Meter	Meter

DPH-6 Report on Units of Reference (Tiled Data) - continued

File	Horizontal Unit	Vertical Unit
14T_PL_2330.las	Meter	Meter
14T_PL_2331.las	Meter	Meter
14T_PL_2332.las	Meter	Meter
14T_PL_2333.las	Meter	Meter
14T_PL_2334.las	Meter	Meter
14T_PL_2335.las	Meter	Meter
14T_PL_2336.las	Meter	Meter
14T_PL_2337.las	Meter	Meter
14T_PL_2338.las	Meter	Meter
14T_PL_2339.las	Meter	Meter
14T_PL_2340.las	Meter	Meter
14T_PL_2341.las	Meter	Meter
14T_PL_2342.las	Meter	Meter
14T_PL_2343.las	Meter	Meter
14T_PL_2344.las	Meter	Meter
14T_PL_2345.las	Meter	Meter
14T_PL_2400.las	Meter	Meter
14T_PL_2401.las	Meter	Meter
14T_PL_2402.las	Meter	Meter
14T_PL_2403.las	Meter	Meter
14T_PL_2404.las	Meter	Meter
14T_PL_2405.las	Meter	Meter
14T_PL_2406.las	Meter	Meter
14T_PL_2407.las	Meter	Meter
14T_PL_2408.las	Meter	Meter
14T_PL_2409.las	Meter	Meter
14T_PL_2410.las	Meter	Meter
14T_PL_2411.las	Meter	Meter
14T_PL_2412.las	Meter	Meter
14T_PL_2413.las	Meter	Meter
14T_PL_2414.las	Meter	Meter
14T_PL_2415.las	Meter	Meter
14T_PL_2416.las	Meter	Meter
14T_PL_2417.las	Meter	Meter
14T_PL_2418.las	Meter	Meter
14T_PL_2419.las	Meter	Meter
14T_PL_2420.las	Meter	Meter
14T_PL_2421.las	Meter	Meter
14T_PL_2422.las	Meter	Meter
14T_PL_2423.las	Meter	Meter
14T_PL_2424.las	Meter	Meter
14T_PL_2425.las	Meter	Meter
14T_PL_2426.las	Meter	Meter
14T_PL_2427.las	Meter	Meter
14T_PL_2428.las	Meter	Meter
14T_PL_2429.las	Meter	Meter
14T_PL_2430.las	Meter	Meter

DPH-6 Report on Units of Reference (Tiled Data) - continued

File	Horizontal Unit	Vertical Unit
14T_PL_2431.las	Meter	Meter
14T_PL_2432.las	Meter	Meter
14T_PL_2433.las	Meter	Meter
14T_PL_2434.las	Meter	Meter
14T_PL_2435.las	Meter	Meter
14T_PL_2436.las	Meter	Meter
14T_PL_2437.las	Meter	Meter
14T_PL_2438.las	Meter	Meter
14T_PL_2439.las	Meter	Meter
14T_PL_2440.las	Meter	Meter
14T_PL_2441.las	Meter	Meter
14T_PL_2442.las	Meter	Meter
14T_PL_2443.las	Meter	Meter
14T_PL_2444.las	Meter	Meter
14T_PL_2445.las	Meter	Meter
14T_PL_2500.las	Meter	Meter
14T_PL_2501.las	Meter	Meter
14T_PL_2502.las	Meter	Meter
14T_PL_2503.las	Meter	Meter
14T_PL_2504.las	Meter	Meter
14T_PL_2505.las	Meter	Meter
14T_PL_2506.las	Meter	Meter
14T_PL_2507.las	Meter	Meter
14T_PL_2508.las	Meter	Meter
14T_PL_2509.las	Meter	Meter
14T_PL_2510.las	Meter	Meter
14T_PL_2511.las	Meter	Meter
14T_PL_2512.las	Meter	Meter
14T_PL_2513.las	Meter	Meter
14T_PL_2514.las	Meter	Meter
14T_PL_2515.las	Meter	Meter
14T_PL_2516.las	Meter	Meter
14T_PL_2517.las	Meter	Meter
14T_PL_2518.las	Meter	Meter
14T_PL_2519.las	Meter	Meter
14T_PL_2520.las	Meter	Meter
14T_PL_2521.las	Meter	Meter
14T_PL_2522.las	Meter	Meter
14T_PL_2523.las	Meter	Meter
14T_PL_2524.las	Meter	Meter
14T_PL_2525.las	Meter	Meter
14T_PL_2526.las	Meter	Meter
14T_PL_2527.las	Meter	Meter
14T_PL_2528.las	Meter	Meter
14T_PL_2529.las	Meter	Meter
14T_PL_2530.las	Meter	Meter
14T_PL_2531.las	Meter	Meter

DPH-6 Report on Units of Reference (Tiled Data) - continued

File	Horizontal Unit	Vertical Unit
14T_PL_2532.las	Meter	Meter
14T_PL_2533.las	Meter	Meter
14T_PL_2534.las	Meter	Meter
14T_PL_2535.las	Meter	Meter
14T_PL_2536.las	Meter	Meter
14T_PL_2537.las	Meter	Meter
14T_PL_2538.las	Meter	Meter
14T_PL_2539.las	Meter	Meter
14T_PL_2540.las	Meter	Meter
14T_PL_2541.las	Meter	Meter
14T_PL_2542.las	Meter	Meter
14T_PL_2543.las	Meter	Meter
14T_PL_2544.las	Meter	Meter
14T_PL_2545.las	Meter	Meter
14T_PL_2600.las	Meter	Meter
14T_PL_2601.las	Meter	Meter
14T_PL_2602.las	Meter	Meter
14T_PL_2603.las	Meter	Meter
14T_PL_2604.las	Meter	Meter
14T_PL_2605.las	Meter	Meter
14T_PL_2606.las	Meter	Meter
14T_PL_2607.las	Meter	Meter
14T_PL_2608.las	Meter	Meter
14T_PL_2609.las	Meter	Meter
14T_PL_2610.las	Meter	Meter
14T_PL_2611.las	Meter	Meter
14T_PL_2612.las	Meter	Meter
14T_PL_2613.las	Meter	Meter
14T_PL_2614.las	Meter	Meter
14T_PL_2615.las	Meter	Meter
14T_PL_2616.las	Meter	Meter
14T_PL_2617.las	Meter	Meter
14T_PL_2618.las	Meter	Meter
14T_PL_2619.las	Meter	Meter
14T_PL_2620.las	Meter	Meter
14T_PL_2621.las	Meter	Meter
14T_PL_2622.las	Meter	Meter
14T_PL_2623.las	Meter	Meter
14T_PL_2624.las	Meter	Meter
14T_PL_2625.las	Meter	Meter
14T_PL_2626.las	Meter	Meter
14T_PL_2627.las	Meter	Meter
14T_PL_2628.las	Meter	Meter
14T_PL_2629.las	Meter	Meter
14T_PL_2630.las	Meter	Meter
14T_PL_2631.las	Meter	Meter
14T_PL_2632.las	Meter	Meter

DPH-6 Report on Units of Reference (Tiled Data) - continued

File	Horizontal Unit	Vertical Unit
14T_PL_2633.las	Meter	Meter
14T_PL_2634.las	Meter	Meter
14T_PL_2635.las	Meter	Meter
14T_PL_2636.las	Meter	Meter
14T_PL_2637.las	Meter	Meter
14T_PL_2638.las	Meter	Meter
14T_PL_2639.las	Meter	Meter
14T_PL_2640.las	Meter	Meter
14T_PL_2641.las	Meter	Meter
14T_PL_2642.las	Meter	Meter
14T_PL_2643.las	Meter	Meter
14T_PL_2644.las	Meter	Meter
14T_PL_2645.las	Meter	Meter
14T_PL_2700.las	Meter	Meter
14T_PL_2701.las	Meter	Meter
14T_PL_2702.las	Meter	Meter
14T_PL_2703.las	Meter	Meter
14T_PL_2704.las	Meter	Meter
14T_PL_2705.las	Meter	Meter
14T_PL_2706.las	Meter	Meter
14T_PL_2707.las	Meter	Meter
14T_PL_2708.las	Meter	Meter
14T_PL_2709.las	Meter	Meter
14T_PL_2710.las	Meter	Meter
14T_PL_2711.las	Meter	Meter
14T_PL_2712.las	Meter	Meter
14T_PL_2713.las	Meter	Meter
14T_PL_2714.las	Meter	Meter
14T_PL_2715.las	Meter	Meter
14T_PL_2716.las	Meter	Meter
14T_PL_2717.las	Meter	Meter
14T_PL_2718.las	Meter	Meter
14T_PL_2719.las	Meter	Meter
14T_PL_2720.las	Meter	Meter
14T_PL_2721.las	Meter	Meter
14T_PL_2722.las	Meter	Meter
14T_PL_2723.las	Meter	Meter
14T_PL_2724.las	Meter	Meter
14T_PL_2725.las	Meter	Meter
14T_PL_2726.las	Meter	Meter
14T_PL_2727.las	Meter	Meter
14T_PL_2728.las	Meter	Meter
14T_PL_2729.las	Meter	Meter
14T_PL_2730.las	Meter	Meter
14T_PL_2731.las	Meter	Meter
14T_PL_2732.las	Meter	Meter
14T_PL_2733.las	Meter	Meter

DPH-6 Report on Units of Reference (Tiled Data) - continued

File	Horizontal Unit	Vertical Unit
14T_PL_2734.las	Meter	Meter
14T_PL_2735.las	Meter	Meter
14T_PL_2736.las	Meter	Meter
14T_PL_2737.las	Meter	Meter
14T_PL_2738.las	Meter	Meter
14T_PL_2739.las	Meter	Meter
14T_PL_2740.las	Meter	Meter
14T_PL_2741.las	Meter	Meter
14T_PL_2742.las	Meter	Meter
14T_PL_2743.las	Meter	Meter
14T_PL_2744.las	Meter	Meter
14T_PL_2745.las	Meter	Meter
14T_PL_2800.las	Meter	Meter
14T_PL_2801.las	Meter	Meter
14T_PL_2802.las	Meter	Meter
14T_PL_2803.las	Meter	Meter
14T_PL_2804.las	Meter	Meter
14T_PL_2805.las	Meter	Meter
14T_PL_2806.las	Meter	Meter
14T_PL_2807.las	Meter	Meter
14T_PL_2808.las	Meter	Meter
14T_PL_2809.las	Meter	Meter
14T_PL_2810.las	Meter	Meter
14T_PL_2811.las	Meter	Meter
14T_PL_2812.las	Meter	Meter
14T_PL_2813.las	Meter	Meter
14T_PL_2814.las	Meter	Meter
14T_PL_2815.las	Meter	Meter
14T_PL_2816.las	Meter	Meter
14T_PL_2817.las	Meter	Meter
14T_PL_2818.las	Meter	Meter
14T_PL_2819.las	Meter	Meter
14T_PL_2820.las	Meter	Meter
14T_PL_2821.las	Meter	Meter
14T_PL_2822.las	Meter	Meter
14T_PL_2823.las	Meter	Meter
14T_PL_2824.las	Meter	Meter
14T_PL_2825.las	Meter	Meter
14T_PL_2826.las	Meter	Meter
14T_PL_2827.las	Meter	Meter
14T_PL_2828.las	Meter	Meter
14T_PL_2829.las	Meter	Meter
14T_PL_2830.las	Meter	Meter
14T_PL_2831.las	Meter	Meter
14T_PL_2832.las	Meter	Meter
14T_PL_2833.las	Meter	Meter
14T_PL_2834.las	Meter	Meter

DPH-6 Report on Units of Reference (Tiled Data) - continued

File	Horizontal Unit	Vertical Unit
14T_PL_2835.las	Meter	Meter
14T_PL_2836.las	Meter	Meter
14T_PL_2837.las	Meter	Meter
14T_PL_2838.las	Meter	Meter
14T_PL_2839.las	Meter	Meter
14T_PL_2840.las	Meter	Meter
14T_PL_2841.las	Meter	Meter
14T_PL_2842.las	Meter	Meter
14T_PL_2843.las	Meter	Meter
14T_PL_2844.las	Meter	Meter
14T_PL_2845.las	Meter	Meter
14T_PL_2900.las	Meter	Meter
14T_PL_2901.las	Meter	Meter
14T_PL_2902.las	Meter	Meter
14T_PL_2903.las	Meter	Meter
14T_PL_2904.las	Meter	Meter
14T_PL_2905.las	Meter	Meter
14T_PL_2906.las	Meter	Meter
14T_PL_2907.las	Meter	Meter
14T_PL_2908.las	Meter	Meter
14T_PL_2909.las	Meter	Meter
14T_PL_2910.las	Meter	Meter
14T_PL_2911.las	Meter	Meter
14T_PL_2912.las	Meter	Meter
14T_PL_2913.las	Meter	Meter
14T_PL_2914.las	Meter	Meter
14T_PL_2915.las	Meter	Meter
14T_PL_2916.las	Meter	Meter
14T_PL_2917.las	Meter	Meter
14T_PL_2918.las	Meter	Meter
14T_PL_2919.las	Meter	Meter
14T_PL_2920.las	Meter	Meter
14T_PL_2921.las	Meter	Meter
14T_PL_2922.las	Meter	Meter
14T_PL_2923.las	Meter	Meter
14T_PL_2924.las	Meter	Meter
14T_PL_2925.las	Meter	Meter
14T_PL_2926.las	Meter	Meter
14T_PL_2927.las	Meter	Meter
14T_PL_2928.las	Meter	Meter
14T_PL_2929.las	Meter	Meter
14T_PL_2930.las	Meter	Meter
14T_PL_2931.las	Meter	Meter
14T_PL_2932.las	Meter	Meter
14T_PL_2933.las	Meter	Meter
14T_PL_2934.las	Meter	Meter
14T_PL_2935.las	Meter	Meter

DPH-6 Report on Units of Reference (Tiled Data) - continued

File	Horizontal Unit	Vertical Unit
14T_PL_2936.las	Meter	Meter
14T_PL_2937.las	Meter	Meter
14T_PL_2938.las	Meter	Meter
14T_PL_2939.las	Meter	Meter
14T_PL_2940.las	Meter	Meter
14T_PL_2941.las	Meter	Meter
14T_PL_2942.las	Meter	Meter
14T_PL_2943.las	Meter	Meter
14T_PL_2944.las	Meter	Meter
14T_PL_2945.las	Meter	Meter
14T_PL_3000.las	Meter	Meter
14T_PL_3001.las	Meter	Meter
14T_PL_3002.las	Meter	Meter
14T_PL_3003.las	Meter	Meter
14T_PL_3004.las	Meter	Meter
14T_PL_3005.las	Meter	Meter
14T_PL_3006.las	Meter	Meter
14T_PL_3007.las	Meter	Meter
14T_PL_3008.las	Meter	Meter
14T_PL_3009.las	Meter	Meter
14T_PL_3010.las	Meter	Meter
14T_PL_3011.las	Meter	Meter
14T_PL_3012.las	Meter	Meter
14T_PL_3013.las	Meter	Meter
14T_PL_3014.las	Meter	Meter
14T_PL_3015.las	Meter	Meter
14T_PL_3016.las	Meter	Meter
14T_PL_3017.las	Meter	Meter
14T_PL_3018.las	Meter	Meter
14T_PL_3019.las	Meter	Meter
14T_PL_3020.las	Meter	Meter
14T_PL_3021.las	Meter	Meter
14T_PL_3022.las	Meter	Meter
14T_PL_3023.las	Meter	Meter
14T_PL_3024.las	Meter	Meter
14T_PL_3025.las	Meter	Meter
14T_PL_3026.las	Meter	Meter
14T_PL_3027.las	Meter	Meter
14T_PL_3028.las	Meter	Meter
14T_PL_3029.las	Meter	Meter
14T_PL_3030.las	Meter	Meter
14T_PL_3031.las	Meter	Meter
14T_PL_3032.las	Meter	Meter
14T_PL_3033.las	Meter	Meter
14T_PL_3034.las	Meter	Meter
14T_PL_3035.las	Meter	Meter
14T_PL_3036.las	Meter	Meter

DPH-6 Report on Units of Reference (Tiled Data) - continued

File	Horizontal Unit	Vertical Unit
14T_PL_3037.las	Meter	Meter
14T_PL_3038.las	Meter	Meter
14T_PL_3039.las	Meter	Meter
14T_PL_3040.las	Meter	Meter
14T_PL_3041.las	Meter	Meter
14T_PL_3042.las	Meter	Meter
14T_PL_3043.las	Meter	Meter
14T_PL_3044.las	Meter	Meter
14T_PL_3045.las	Meter	Meter
14T_PL_3100.las	Meter	Meter
14T_PL_3101.las	Meter	Meter
14T_PL_3102.las	Meter	Meter
14T_PL_3103.las	Meter	Meter
14T_PL_3104.las	Meter	Meter
14T_PL_3105.las	Meter	Meter
14T_PL_3106.las	Meter	Meter
14T_PL_3107.las	Meter	Meter
14T_PL_3108.las	Meter	Meter
14T_PL_3109.las	Meter	Meter
14T_PL_3110.las	Meter	Meter
14T_PL_3111.las	Meter	Meter
14T_PL_3112.las	Meter	Meter
14T_PL_3113.las	Meter	Meter
14T_PL_3114.las	Meter	Meter
14T_PL_3115.las	Meter	Meter
14T_PL_3116.las	Meter	Meter
14T_PL_3117.las	Meter	Meter
14T_PL_3118.las	Meter	Meter
14T_PL_3119.las	Meter	Meter
14T_PL_3120.las	Meter	Meter
14T_PL_3121.las	Meter	Meter
14T_PL_3122.las	Meter	Meter
14T_PL_3123.las	Meter	Meter
14T_PL_3124.las	Meter	Meter
14T_PL_3125.las	Meter	Meter
14T_PL_3126.las	Meter	Meter
14T_PL_3127.las	Meter	Meter
14T_PL_3128.las	Meter	Meter
14T_PL_3129.las	Meter	Meter
14T_PL_3130.las	Meter	Meter
14T_PL_3131.las	Meter	Meter
14T_PL_3132.las	Meter	Meter
14T_PL_3133.las	Meter	Meter
14T_PL_3134.las	Meter	Meter
14T_PL_3135.las	Meter	Meter
14T_PL_3136.las	Meter	Meter
14T_PL_3137.las	Meter	Meter

DPH-6 Report on Units of Reference (Tiled Data) - continued

File	Horizontal Unit	Vertical Unit
14T_PL_3138.las	Meter	Meter
14T_PL_3139.las	Meter	Meter
14T_PL_3140.las	Meter	Meter
14T_PL_3141.las	Meter	Meter
14T_PL_3142.las	Meter	Meter
14T_PL_3143.las	Meter	Meter
14T_PL_3144.las	Meter	Meter
14T_PL_3145.las	Meter	Meter
14T_PL_3200.las	Meter	Meter
14T_PL_3201.las	Meter	Meter
14T_PL_3202.las	Meter	Meter
14T_PL_3203.las	Meter	Meter
14T_PL_3204.las	Meter	Meter
14T_PL_3205.las	Meter	Meter
14T_PL_3206.las	Meter	Meter
14T_PL_3207.las	Meter	Meter
14T_PL_3208.las	Meter	Meter
14T_PL_3209.las	Meter	Meter
14T_PL_3210.las	Meter	Meter
14T_PL_3211.las	Meter	Meter
14T_PL_3212.las	Meter	Meter
14T_PL_3213.las	Meter	Meter
14T_PL_3214.las	Meter	Meter
14T_PL_3215.las	Meter	Meter
14T_PL_3216.las	Meter	Meter
14T_PL_3217.las	Meter	Meter
14T_PL_3218.las	Meter	Meter
14T_PL_3219.las	Meter	Meter
14T_PL_3220.las	Meter	Meter
14T_PL_3221.las	Meter	Meter
14T_PL_3222.las	Meter	Meter
14T_PL_3223.las	Meter	Meter
14T_PL_3224.las	Meter	Meter
14T_PL_3225.las	Meter	Meter
14T_PL_3226.las	Meter	Meter
14T_PL_3227.las	Meter	Meter
14T_PL_3228.las	Meter	Meter
14T_PL_3229.las	Meter	Meter
14T_PL_3230.las	Meter	Meter
14T_PL_3231.las	Meter	Meter
14T_PL_3232.las	Meter	Meter
14T_PL_3233.las	Meter	Meter
14T_PL_3234.las	Meter	Meter
14T_PL_3235.las	Meter	Meter
14T_PL_3236.las	Meter	Meter
14T_PL_3237.las	Meter	Meter
14T_PL_3238.las	Meter	Meter

DPH-6 Report on Units of Reference (Tiled Data) - continued

File	Horizontal Unit	Vertical Unit
14T_PL_3239.las	Meter	Meter
14T_PL_3240.las	Meter	Meter
14T_PL_3241.las	Meter	Meter
14T_PL_3242.las	Meter	Meter
14T_PL_3243.las	Meter	Meter
14T_PL_3244.las	Meter	Meter
14T_PL_3245.las	Meter	Meter
14T_PL_3300.las	Meter	Meter
14T_PL_3301.las	Meter	Meter
14T_PL_3302.las	Meter	Meter
14T_PL_3303.las	Meter	Meter
14T_PL_3304.las	Meter	Meter
14T_PL_3305.las	Meter	Meter
14T_PL_3306.las	Meter	Meter
14T_PL_3307.las	Meter	Meter
14T_PL_3308.las	Meter	Meter
14T_PL_3309.las	Meter	Meter
14T_PL_3310.las	Meter	Meter
14T_PL_3311.las	Meter	Meter
14T_PL_3312.las	Meter	Meter
14T_PL_3313.las	Meter	Meter
14T_PL_3314.las	Meter	Meter
14T_PL_3315.las	Meter	Meter
14T_PL_3316.las	Meter	Meter
14T_PL_3317.las	Meter	Meter
14T_PL_3318.las	Meter	Meter
14T_PL_3319.las	Meter	Meter
14T_PL_3320.las	Meter	Meter
14T_PL_3321.las	Meter	Meter
14T_PL_3322.las	Meter	Meter
14T_PL_3323.las	Meter	Meter
14T_PL_3324.las	Meter	Meter
14T_PL_3325.las	Meter	Meter
14T_PL_3326.las	Meter	Meter
14T_PL_3327.las	Meter	Meter
14T_PL_3328.las	Meter	Meter
14T_PL_3329.las	Meter	Meter
14T_PL_3330.las	Meter	Meter
14T_PL_3331.las	Meter	Meter
14T_PL_3332.las	Meter	Meter
14T_PL_3333.las	Meter	Meter
14T_PL_3334.las	Meter	Meter
14T_PL_3335.las	Meter	Meter
14T_PL_3336.las	Meter	Meter
14T_PL_3337.las	Meter	Meter
14T_PL_3338.las	Meter	Meter
14T_PL_3339.las	Meter	Meter

DPH-6 Report on Units of Reference (Tiled Data) - continued

File	Horizontal Unit	Vertical Unit
14T_PL_3340.las	Meter	Meter
14T_PL_3341.las	Meter	Meter
14T_PL_3342.las	Meter	Meter
14T_PL_3343.las	Meter	Meter
14T_PL_3344.las	Meter	Meter
14T_PL_3345.las	Meter	Meter
14T_PL_3400.las	Meter	Meter
14T_PL_3401.las	Meter	Meter
14T_PL_3402.las	Meter	Meter
14T_PL_3403.las	Meter	Meter
14T_PL_3404.las	Meter	Meter
14T_PL_3405.las	Meter	Meter
14T_PL_3406.las	Meter	Meter
14T_PL_3407.las	Meter	Meter
14T_PL_3408.las	Meter	Meter
14T_PL_3409.las	Meter	Meter
14T_PL_3410.las	Meter	Meter
14T_PL_3411.las	Meter	Meter
14T_PL_3412.las	Meter	Meter
14T_PL_3413.las	Meter	Meter
14T_PL_3414.las	Meter	Meter
14T_PL_3415.las	Meter	Meter
14T_PL_3416.las	Meter	Meter
14T_PL_3417.las	Meter	Meter
14T_PL_3418.las	Meter	Meter
14T_PL_3419.las	Meter	Meter
14T_PL_3420.las	Meter	Meter
14T_PL_3421.las	Meter	Meter
14T_PL_3422.las	Meter	Meter
14T_PL_3423.las	Meter	Meter
14T_PL_3424.las	Meter	Meter
14T_PL_3425.las	Meter	Meter
14T_PL_3426.las	Meter	Meter
14T_PL_3427.las	Meter	Meter
14T_PL_3428.las	Meter	Meter
14T_PL_3429.las	Meter	Meter
14T_PL_3430.las	Meter	Meter
14T_PL_3431.las	Meter	Meter
14T_PL_3432.las	Meter	Meter
14T_PL_3433.las	Meter	Meter
14T_PL_3434.las	Meter	Meter
14T_PL_3435.las	Meter	Meter
14T_PL_3436.las	Meter	Meter
14T_PL_3437.las	Meter	Meter
14T_PL_3438.las	Meter	Meter
14T_PL_3439.las	Meter	Meter
14T_PL_3440.las	Meter	Meter

DPH-6 Report on Units of Reference (Tiled Data) - continued

File	Horizontal Unit	Vertical Unit
14T_PL_3441.las	Meter	Meter
14T_PL_3442.las	Meter	Meter
14T_PL_3443.las	Meter	Meter
14T_PL_3444.las	Meter	Meter
14T_PL_3445.las	Meter	Meter
14T_PL_3500.las	Meter	Meter
14T_PL_3501.las	Meter	Meter
14T_PL_3502.las	Meter	Meter
14T_PL_3503.las	Meter	Meter
14T_PL_3504.las	Meter	Meter
14T_PL_3505.las	Meter	Meter
14T_PL_3506.las	Meter	Meter
14T_PL_3507.las	Meter	Meter
14T_PL_3508.las	Meter	Meter
14T_PL_3509.las	Meter	Meter
14T_PL_3510.las	Meter	Meter
14T_PL_3511.las	Meter	Meter
14T_PL_3512.las	Meter	Meter
14T_PL_3513.las	Meter	Meter
14T_PL_3514.las	Meter	Meter
14T_PL_3515.las	Meter	Meter
14T_PL_3516.las	Meter	Meter
14T_PL_3517.las	Meter	Meter
14T_PL_3518.las	Meter	Meter
14T_PL_3519.las	Meter	Meter
14T_PL_3520.las	Meter	Meter
14T_PL_3521.las	Meter	Meter
14T_PL_3522.las	Meter	Meter
14T_PL_3523.las	Meter	Meter
14T_PL_3524.las	Meter	Meter
14T_PL_3525.las	Meter	Meter
14T_PL_3526.las	Meter	Meter
14T_PL_3527.las	Meter	Meter
14T_PL_3528.las	Meter	Meter
14T_PL_3529.las	Meter	Meter
14T_PL_3530.las	Meter	Meter
14T_PL_3531.las	Meter	Meter
14T_PL_3532.las	Meter	Meter
14T_PL_3533.las	Meter	Meter
14T_PL_3534.las	Meter	Meter
14T_PL_3535.las	Meter	Meter
14T_PL_3536.las	Meter	Meter
14T_PL_3537.las	Meter	Meter
14T_PL_3538.las	Meter	Meter
14T_PL_3539.las	Meter	Meter
14T_PL_3540.las	Meter	Meter
14T_PL_3541.las	Meter	Meter

DPH-6 Report on Units of Reference (Tiled Data) - continued

File	Horizontal Unit	Vertical Unit
14T_PL_3542.las	Meter	Meter
14T_PL_3543.las	Meter	Meter
14T_PL_3544.las	Meter	Meter
14T_PL_3545.las	Meter	Meter
14T_PL_3600.las	Meter	Meter
14T_PL_3601.las	Meter	Meter
14T_PL_3602.las	Meter	Meter
14T_PL_3603.las	Meter	Meter
14T_PL_3604.las	Meter	Meter
14T_PL_3605.las	Meter	Meter
14T_PL_3606.las	Meter	Meter
14T_PL_3607.las	Meter	Meter
14T_PL_3608.las	Meter	Meter
14T_PL_3609.las	Meter	Meter
14T_PL_3610.las	Meter	Meter
14T_PL_3611.las	Meter	Meter
14T_PL_3612.las	Meter	Meter
14T_PL_3613.las	Meter	Meter
14T_PL_3614.las	Meter	Meter
14T_PL_3615.las	Meter	Meter
14T_PL_3616.las	Meter	Meter
14T_PL_3617.las	Meter	Meter
14T_PL_3618.las	Meter	Meter
14T_PL_3619.las	Meter	Meter
14T_PL_3620.las	Meter	Meter
14T_PL_3621.las	Meter	Meter
14T_PL_3622.las	Meter	Meter
14T_PL_3623.las	Meter	Meter
14T_PL_3624.las	Meter	Meter
14T_PL_3625.las	Meter	Meter
14T_PL_3626.las	Meter	Meter
14T_PL_3627.las	Meter	Meter
14T_PL_3628.las	Meter	Meter
14T_PL_3629.las	Meter	Meter
14T_PL_3630.las	Meter	Meter
14T_PL_3631.las	Meter	Meter
14T_PL_3632.las	Meter	Meter
14T_PL_3633.las	Meter	Meter
14T_PL_3634.las	Meter	Meter
14T_PL_3635.las	Meter	Meter
14T_PL_3636.las	Meter	Meter
14T_PL_3637.las	Meter	Meter
14T_PL_3638.las	Meter	Meter
14T_PL_3639.las	Meter	Meter
14T_PL_3640.las	Meter	Meter
14T_PL_3641.las	Meter	Meter
14T_PL_3642.las	Meter	Meter

DPH-6 Report on Units of Reference (Tiled Data) - continued

File	Horizontal Unit	Vertical Unit
14T_PL_3643.las	Meter	Meter
14T_PL_3644.las	Meter	Meter
14T_PL_3645.las	Meter	Meter
14T_PL_3700.las	Meter	Meter
14T_PL_3701.las	Meter	Meter
14T_PL_3702.las	Meter	Meter
14T_PL_3703.las	Meter	Meter
14T_PL_3704.las	Meter	Meter
14T_PL_3705.las	Meter	Meter
14T_PL_3706.las	Meter	Meter
14T_PL_3707.las	Meter	Meter
14T_PL_3708.las	Meter	Meter
14T_PL_3709.las	Meter	Meter
14T_PL_3710.las	Meter	Meter
14T_PL_3711.las	Meter	Meter
14T_PL_3712.las	Meter	Meter
14T_PL_3713.las	Meter	Meter
14T_PL_3714.las	Meter	Meter
14T_PL_3715.las	Meter	Meter
14T_PL_3716.las	Meter	Meter
14T_PL_3717.las	Meter	Meter
14T_PL_3718.las	Meter	Meter
14T_PL_3719.las	Meter	Meter
14T_PL_3720.las	Meter	Meter
14T_PL_3721.las	Meter	Meter
14T_PL_3722.las	Meter	Meter
14T_PL_3723.las	Meter	Meter
14T_PL_3724.las	Meter	Meter
14T_PL_3725.las	Meter	Meter
14T_PL_3726.las	Meter	Meter
14T_PL_3727.las	Meter	Meter
14T_PL_3728.las	Meter	Meter
14T_PL_3729.las	Meter	Meter
14T_PL_3730.las	Meter	Meter
14T_PL_3731.las	Meter	Meter
14T_PL_3732.las	Meter	Meter
14T_PL_3733.las	Meter	Meter
14T_PL_3734.las	Meter	Meter
14T_PL_3735.las	Meter	Meter
14T_PL_3736.las	Meter	Meter
14T_PL_3737.las	Meter	Meter
14T_PL_3738.las	Meter	Meter
14T_PL_3739.las	Meter	Meter
14T_PL_3740.las	Meter	Meter
14T_PL_3741.las	Meter	Meter
14T_PL_3742.las	Meter	Meter
14T_PL_3743.las	Meter	Meter

DPH-6 Report on Units of Reference (Tiled Data) - continued

File	Horizontal Unit	Vertical Unit
14T_PL_3744.las	Meter	Meter
14T_PL_3745.las	Meter	Meter
14T_PL_3800.las	Meter	Meter
14T_PL_3801.las	Meter	Meter
14T_PL_3802.las	Meter	Meter
14T_PL_3803.las	Meter	Meter
14T_PL_3804.las	Meter	Meter
14T_PL_3805.las	Meter	Meter
14T_PL_3806.las	Meter	Meter
14T_PL_3807.las	Meter	Meter
14T_PL_3808.las	Meter	Meter
14T_PL_3809.las	Meter	Meter
14T_PL_3810.las	Meter	Meter
14T_PL_3811.las	Meter	Meter
14T_PL_3812.las	Meter	Meter
14T_PL_3813.las	Meter	Meter
14T_PL_3814.las	Meter	Meter
14T_PL_3815.las	Meter	Meter
14T_PL_3816.las	Meter	Meter
14T_PL_3817.las	Meter	Meter
14T_PL_3818.las	Meter	Meter
14T_PL_3819.las	Meter	Meter
14T_PL_3820.las	Meter	Meter
14T_PL_3821.las	Meter	Meter
14T_PL_3822.las	Meter	Meter
14T_PL_3823.las	Meter	Meter
14T_PL_3824.las	Meter	Meter
14T_PL_3825.las	Meter	Meter
14T_PL_3826.las	Meter	Meter
14T_PL_3827.las	Meter	Meter
14T_PL_3828.las	Meter	Meter
14T_PL_3829.las	Meter	Meter
14T_PL_3830.las	Meter	Meter
14T_PL_3831.las	Meter	Meter
14T_PL_3832.las	Meter	Meter
14T_PL_3833.las	Meter	Meter
14T_PL_3834.las	Meter	Meter
14T_PL_3835.las	Meter	Meter
14T_PL_3836.las	Meter	Meter
14T_PL_3837.las	Meter	Meter
14T_PL_3838.las	Meter	Meter
14T_PL_3839.las	Meter	Meter
14T_PL_3840.las	Meter	Meter
14T_PL_3841.las	Meter	Meter
14T_PL_3842.las	Meter	Meter
14T_PL_3843.las	Meter	Meter
14T_PL_3844.las	Meter	Meter

DPH-6 Report on Units of Reference (Tiled Data) - continued

File	Horizontal Unit	Vertical Unit
14T_PL_3845.las	Meter	Meter
14T_PL_3900.las	Meter	Meter
14T_PL_3901.las	Meter	Meter
14T_PL_3902.las	Meter	Meter
14T_PL_3903.las	Meter	Meter
14T_PL_3904.las	Meter	Meter
14T_PL_3905.las	Meter	Meter
14T_PL_3906.las	Meter	Meter
14T_PL_3907.las	Meter	Meter
14T_PL_3908.las	Meter	Meter
14T_PL_3909.las	Meter	Meter
14T_PL_3910.las	Meter	Meter
14T_PL_3911.las	Meter	Meter
14T_PL_3912.las	Meter	Meter
14T_PL_3913.las	Meter	Meter
14T_PL_3914.las	Meter	Meter
14T_PL_3915.las	Meter	Meter
14T_PL_3916.las	Meter	Meter
14T_PL_3917.las	Meter	Meter
14T_PL_3918.las	Meter	Meter
14T_PL_3919.las	Meter	Meter
14T_PL_3920.las	Meter	Meter
14T_PL_3921.las	Meter	Meter
14T_PL_3922.las	Meter	Meter
14T_PL_3923.las	Meter	Meter
14T_PL_3924.las	Meter	Meter
14T_PL_3925.las	Meter	Meter
14T_PL_3926.las	Meter	Meter
14T_PL_3927.las	Meter	Meter
14T_PL_3928.las	Meter	Meter
14T_PL_3929.las	Meter	Meter
14T_PL_3930.las	Meter	Meter
14T_PL_3931.las	Meter	Meter
14T_PL_3932.las	Meter	Meter
14T_PL_3933.las	Meter	Meter
14T_PL_3934.las	Meter	Meter
14T_PL_3935.las	Meter	Meter
14T_PL_3936.las	Meter	Meter
14T_PL_3937.las	Meter	Meter
14T_PL_3938.las	Meter	Meter
14T_PL_3939.las	Meter	Meter
14T_PL_3940.las	Meter	Meter
14T_PL_3941.las	Meter	Meter
14T_PL_3942.las	Meter	Meter
14T_PL_3943.las	Meter	Meter
14T_PL_3944.las	Meter	Meter
14T_PL_3945.las	Meter	Meter

DPH-6 Report on Units of Reference (Tiled Data) - continued

File	Horizontal Unit	Vertical Unit
14T_PL_4000.las	Meter	Meter
14T_PL_4001.las	Meter	Meter
14T_PL_4002.las	Meter	Meter
14T_PL_4003.las	Meter	Meter
14T_PL_4004.las	Meter	Meter
14T_PL_4005.las	Meter	Meter
14T_PL_4006.las	Meter	Meter
14T_PL_4007.las	Meter	Meter
14T_PL_4008.las	Meter	Meter
14T_PL_4009.las	Meter	Meter
14T_PL_4010.las	Meter	Meter
14T_PL_4011.las	Meter	Meter
14T_PL_4012.las	Meter	Meter
14T_PL_4013.las	Meter	Meter
14T_PL_4014.las	Meter	Meter
14T_PL_4015.las	Meter	Meter
14T_PL_4016.las	Meter	Meter
14T_PL_4017.las	Meter	Meter
14T_PL_4018.las	Meter	Meter
14T_PL_4019.las	Meter	Meter
14T_PL_4020.las	Meter	Meter
14T_PL_4021.las	Meter	Meter
14T_PL_4022.las	Meter	Meter
14T_PL_4023.las	Meter	Meter
14T_PL_4024.las	Meter	Meter
14T_PL_4025.las	Meter	Meter
14T_PL_4026.las	Meter	Meter
14T_PL_4027.las	Meter	Meter
14T_PL_4028.las	Meter	Meter
14T_PL_4029.las	Meter	Meter
14T_PL_4030.las	Meter	Meter
14T_PL_4031.las	Meter	Meter
14T_PL_4032.las	Meter	Meter
14T_PL_4033.las	Meter	Meter
14T_PL_4034.las	Meter	Meter
14T_PL_4035.las	Meter	Meter
14T_PL_4036.las	Meter	Meter
14T_PL_4037.las	Meter	Meter
14T_PL_4038.las	Meter	Meter
14T_PL_4039.las	Meter	Meter
14T_PL_4040.las	Meter	Meter
14T_PL_4041.las	Meter	Meter
14T_PL_4042.las	Meter	Meter
14T_PL_4043.las	Meter	Meter
14T_PL_4044.las	Meter	Meter
14T_PL_4045.las	Meter	Meter
14T_PL_4100.las	Meter	Meter

DPH-6 Report on Units of Reference (Tiled Data) - continued

File	Horizontal Unit	Vertical Unit
14T_PL_4101.las	Meter	Meter
14T_PL_4102.las	Meter	Meter
14T_PL_4103.las	Meter	Meter
14T_PL_4104.las	Meter	Meter
14T_PL_4105.las	Meter	Meter
14T_PL_4106.las	Meter	Meter
14T_PL_4107.las	Meter	Meter
14T_PL_4108.las	Meter	Meter
14T_PL_4109.las	Meter	Meter
14T_PL_4110.las	Meter	Meter
14T_PL_4111.las	Meter	Meter
14T_PL_4112.las	Meter	Meter
14T_PL_4113.las	Meter	Meter
14T_PL_4114.las	Meter	Meter
14T_PL_4115.las	Meter	Meter
14T_PL_4116.las	Meter	Meter
14T_PL_4117.las	Meter	Meter
14T_PL_4118.las	Meter	Meter
14T_PL_4119.las	Meter	Meter
14T_PL_4120.las	Meter	Meter
14T_PL_4121.las	Meter	Meter
14T_PL_4122.las	Meter	Meter
14T_PL_4123.las	Meter	Meter
14T_PL_4124.las	Meter	Meter
14T_PL_4125.las	Meter	Meter
14T_PL_4126.las	Meter	Meter
14T_PL_4127.las	Meter	Meter
14T_PL_4128.las	Meter	Meter
14T_PL_4129.las	Meter	Meter
14T_PL_4130.las	Meter	Meter
14T_PL_4131.las	Meter	Meter
14T_PL_4132.las	Meter	Meter
14T_PL_4133.las	Meter	Meter
14T_PL_4134.las	Meter	Meter
14T_PL_4135.las	Meter	Meter
14T_PL_4136.las	Meter	Meter
14T_PL_4137.las	Meter	Meter
14T_PL_4138.las	Meter	Meter
14T_PL_4139.las	Meter	Meter
14T_PL_4140.las	Meter	Meter
14T_PL_4141.las	Meter	Meter
14T_PL_4142.las	Meter	Meter
14T_PL_4143.las	Meter	Meter
14T_PL_4144.las	Meter	Meter
14T_PL_4145.las	Meter	Meter
14T_PL_4200.las	Meter	Meter
14T_PL_4201.las	Meter	Meter

DPH-6 Report on Units of Reference (Tiled Data) - continued

File	Horizontal Unit	Vertical Unit
14T_PL_4202.las	Meter	Meter
14T_PL_4203.las	Meter	Meter
14T_PL_4204.las	Meter	Meter
14T_PL_4205.las	Meter	Meter
14T_PL_4206.las	Meter	Meter
14T_PL_4207.las	Meter	Meter
14T_PL_4208.las	Meter	Meter
14T_PL_4209.las	Meter	Meter
14T_PL_4210.las	Meter	Meter
14T_PL_4211.las	Meter	Meter
14T_PL_4212.las	Meter	Meter
14T_PL_4213.las	Meter	Meter
14T_PL_4214.las	Meter	Meter
14T_PL_4215.las	Meter	Meter
14T_PL_4216.las	Meter	Meter
14T_PL_4217.las	Meter	Meter
14T_PL_4218.las	Meter	Meter
14T_PL_4219.las	Meter	Meter
14T_PL_4220.las	Meter	Meter
14T_PL_4221.las	Meter	Meter
14T_PL_4222.las	Meter	Meter
14T_PL_4223.las	Meter	Meter
14T_PL_4224.las	Meter	Meter
14T_PL_4225.las	Meter	Meter
14T_PL_4226.las	Meter	Meter
14T_PL_4227.las	Meter	Meter
14T_PL_4228.las	Meter	Meter
14T_PL_4229.las	Meter	Meter
14T_PL_4230.las	Meter	Meter
14T_PL_4231.las	Meter	Meter
14T_PL_4232.las	Meter	Meter
14T_PL_4233.las	Meter	Meter
14T_PL_4234.las	Meter	Meter
14T_PL_4235.las	Meter	Meter
14T_PL_4236.las	Meter	Meter
14T_PL_4237.las	Meter	Meter
14T_PL_4238.las	Meter	Meter
14T_PL_4239.las	Meter	Meter
14T_PL_4240.las	Meter	Meter
14T_PL_4241.las	Meter	Meter
14T_PL_4242.las	Meter	Meter
14T_PL_4243.las	Meter	Meter
14T_PL_4244.las	Meter	Meter
14T_PL_4245.las	Meter	Meter
14T_PL_4300.las	Meter	Meter
14T_PL_4301.las	Meter	Meter
14T_PL_4302.las	Meter	Meter

DPH-6 Report on Units of Reference (Tiled Data) - continued

File	Horizontal Unit	Vertical Unit
14T_PL_4303.las	Meter	Meter
14T_PL_4304.las	Meter	Meter
14T_PL_4305.las	Meter	Meter
14T_PL_4306.las	Meter	Meter
14T_PL_4307.las	Meter	Meter
14T_PL_4308.las	Meter	Meter
14T_PL_4309.las	Meter	Meter
14T_PL_4310.las	Meter	Meter
14T_PL_4311.las	Meter	Meter
14T_PL_4312.las	Meter	Meter
14T_PL_4313.las	Meter	Meter
14T_PL_4314.las	Meter	Meter
14T_PL_4315.las	Meter	Meter
14T_PL_4316.las	Meter	Meter
14T_PL_4317.las	Meter	Meter
14T_PL_4318.las	Meter	Meter
14T_PL_4319.las	Meter	Meter
14T_PL_4320.las	Meter	Meter
14T_PL_4321.las	Meter	Meter
14T_PL_4322.las	Meter	Meter
14T_PL_4323.las	Meter	Meter
14T_PL_4324.las	Meter	Meter
14T_PL_4325.las	Meter	Meter
14T_PL_4326.las	Meter	Meter
14T_PL_4327.las	Meter	Meter
14T_PL_4328.las	Meter	Meter
14T_PL_4329.las	Meter	Meter
14T_PL_4330.las	Meter	Meter
14T_PL_4331.las	Meter	Meter
14T_PL_4332.las	Meter	Meter
14T_PL_4333.las	Meter	Meter
14T_PL_4334.las	Meter	Meter
14T_PL_4335.las	Meter	Meter
14T_PL_4336.las	Meter	Meter
14T_PL_4337.las	Meter	Meter
14T_PL_4338.las	Meter	Meter
14T_PL_4339.las	Meter	Meter
14T_PL_4340.las	Meter	Meter
14T_PL_4341.las	Meter	Meter
14T_PL_4342.las	Meter	Meter
14T_PL_4343.las	Meter	Meter
14T_PL_4344.las	Meter	Meter
14T_PL_4345.las	Meter	Meter
14T_PL_4400.las	Meter	Meter
14T_PL_4401.las	Meter	Meter
14T_PL_4402.las	Meter	Meter
14T_PL_4403.las	Meter	Meter

DPH-6 Report on Units of Reference (Tiled Data) - continued

File	Horizontal Unit	Vertical Unit
14T_PL_4404.las	Meter	Meter
14T_PL_4405.las	Meter	Meter
14T_PL_4406.las	Meter	Meter
14T_PL_4407.las	Meter	Meter
14T_PL_4408.las	Meter	Meter
14T_PL_4409.las	Meter	Meter
14T_PL_4410.las	Meter	Meter
14T_PL_4411.las	Meter	Meter
14T_PL_4412.las	Meter	Meter
14T_PL_4413.las	Meter	Meter
14T_PL_4414.las	Meter	Meter
14T_PL_4415.las	Meter	Meter
14T_PL_4416.las	Meter	Meter
14T_PL_4417.las	Meter	Meter
14T_PL_4418.las	Meter	Meter
14T_PL_4419.las	Meter	Meter
14T_PL_4420.las	Meter	Meter
14T_PL_4421.las	Meter	Meter
14T_PL_4422.las	Meter	Meter
14T_PL_4423.las	Meter	Meter
14T_PL_4424.las	Meter	Meter
14T_PL_4425.las	Meter	Meter
14T_PL_4426.las	Meter	Meter
14T_PL_4427.las	Meter	Meter
14T_PL_4428.las	Meter	Meter
14T_PL_4429.las	Meter	Meter
14T_PL_4430.las	Meter	Meter
14T_PL_4431.las	Meter	Meter
14T_PL_4432.las	Meter	Meter
14T_PL_4433.las	Meter	Meter
14T_PL_4434.las	Meter	Meter
14T_PL_4435.las	Meter	Meter
14T_PL_4436.las	Meter	Meter
14T_PL_4437.las	Meter	Meter
14T_PL_4438.las	Meter	Meter
14T_PL_4439.las	Meter	Meter
14T_PL_4440.las	Meter	Meter
14T_PL_4441.las	Meter	Meter
14T_PL_4442.las	Meter	Meter
14T_PL_4443.las	Meter	Meter
14T_PL_4444.las	Meter	Meter
14T_PL_4445.las	Meter	Meter
14T_PL_4500.las	Meter	Meter
14T_PL_4501.las	Meter	Meter
14T_PL_4502.las	Meter	Meter
14T_PL_4503.las	Meter	Meter
14T_PL_4504.las	Meter	Meter

DPH-6 Report on Units of Reference (Tiled Data) - continued

File	Horizontal Unit	Vertical Unit
14T_PL_4505.las	Meter	Meter
14T_PL_4506.las	Meter	Meter
14T_PL_4507.las	Meter	Meter
14T_PL_4508.las	Meter	Meter
14T_PL_4509.las	Meter	Meter
14T_PL_4510.las	Meter	Meter
14T_PL_4511.las	Meter	Meter
14T_PL_4512.las	Meter	Meter
14T_PL_4513.las	Meter	Meter
14T_PL_4514.las	Meter	Meter
14T_PL_4515.las	Meter	Meter
14T_PL_4516.las	Meter	Meter
14T_PL_4517.las	Meter	Meter
14T_PL_4518.las	Meter	Meter
14T_PL_4519.las	Meter	Meter
14T_PL_4520.las	Meter	Meter
14T_PL_4521.las	Meter	Meter
14T_PL_4522.las	Meter	Meter
14T_PL_4523.las	Meter	Meter
14T_PL_4524.las	Meter	Meter
14T_PL_4525.las	Meter	Meter
14T_PL_4526.las	Meter	Meter
14T_PL_4527.las	Meter	Meter
14T_PL_4528.las	Meter	Meter
14T_PL_4529.las	Meter	Meter
14T_PL_4530.las	Meter	Meter
14T_PL_4531.las	Meter	Meter
14T_PL_4532.las	Meter	Meter
14T_PL_4533.las	Meter	Meter
14T_PL_4534.las	Meter	Meter
14T_PL_4535.las	Meter	Meter
14T_PL_4536.las	Meter	Meter
14T_PL_4537.las	Meter	Meter
14T_PL_4538.las	Meter	Meter
14T_PL_4539.las	Meter	Meter
14T_PL_4540.las	Meter	Meter
14T_PL_4541.las	Meter	Meter
14T_PL_4542.las	Meter	Meter
14T_PL_4543.las	Meter	Meter
14T_PL_4544.las	Meter	Meter
14T_PL_4545.las	Meter	Meter
14T_PL_4600.las	Meter	Meter
14T_PL_4601.las	Meter	Meter
14T_PL_4602.las	Meter	Meter
14T_PL_4603.las	Meter	Meter
14T_PL_4604.las	Meter	Meter
14T_PL_4605.las	Meter	Meter

DPH-6 Report on Units of Reference (Tiled Data) - continued

File	Horizontal Unit	Vertical Unit
14T_PL_4606.las	Meter	Meter
14T_PL_4607.las	Meter	Meter
14T_PL_4608.las	Meter	Meter
14T_PL_4609.las	Meter	Meter
14T_PL_4610.las	Meter	Meter
14T_PL_4611.las	Meter	Meter
14T_PL_4612.las	Meter	Meter
14T_PL_4613.las	Meter	Meter
14T_PL_4614.las	Meter	Meter
14T_PL_4615.las	Meter	Meter
14T_PL_4616.las	Meter	Meter
14T_PL_4617.las	Meter	Meter
14T_PL_4618.las	Meter	Meter
14T_PL_4619.las	Meter	Meter
14T_PL_4620.las	Meter	Meter
14T_PL_4621.las	Meter	Meter
14T_PL_4622.las	Meter	Meter
14T_PL_4623.las	Meter	Meter
14T_PL_4624.las	Meter	Meter
14T_PL_4625.las	Meter	Meter
14T_PL_4626.las	Meter	Meter
14T_PL_4627.las	Meter	Meter
14T_PL_4628.las	Meter	Meter
14T_PL_4629.las	Meter	Meter
14T_PL_4630.las	Meter	Meter
14T_PL_4631.las	Meter	Meter
14T_PL_4632.las	Meter	Meter
14T_PL_4633.las	Meter	Meter
14T_PL_4634.las	Meter	Meter
14T_PL_4635.las	Meter	Meter
14T_PL_4636.las	Meter	Meter
14T_PL_4637.las	Meter	Meter
14T_PL_4638.las	Meter	Meter
14T_PL_4639.las	Meter	Meter
14T_PL_4640.las	Meter	Meter
14T_PL_4641.las	Meter	Meter
14T_PL_4642.las	Meter	Meter
14T_PL_4643.las	Meter	Meter
14T_PL_4644.las	Meter	Meter
14T_PL_4645.las	Meter	Meter
14T_PL_4700.las	Meter	Meter
14T_PL_4701.las	Meter	Meter
14T_PL_4702.las	Meter	Meter
14T_PL_4703.las	Meter	Meter
14T_PL_4704.las	Meter	Meter
14T_PL_4705.las	Meter	Meter
14T_PL_4706.las	Meter	Meter

DPH-6 Report on Units of Reference (Tiled Data) - continued

File	Horizontal Unit	Vertical Unit
14T_PL_4707.las	Meter	Meter
14T_PL_4708.las	Meter	Meter
14T_PL_4709.las	Meter	Meter
14T_PL_4710.las	Meter	Meter
14T_PL_4711.las	Meter	Meter
14T_PL_4712.las	Meter	Meter
14T_PL_4713.las	Meter	Meter
14T_PL_4714.las	Meter	Meter
14T_PL_4715.las	Meter	Meter
14T_PL_4716.las	Meter	Meter
14T_PL_4717.las	Meter	Meter
14T_PL_4718.las	Meter	Meter
14T_PL_4719.las	Meter	Meter
14T_PL_4720.las	Meter	Meter
14T_PL_4721.las	Meter	Meter
14T_PL_4722.las	Meter	Meter
14T_PL_4723.las	Meter	Meter
14T_PL_4724.las	Meter	Meter
14T_PL_4725.las	Meter	Meter
14T_PL_4726.las	Meter	Meter
14T_PL_4727.las	Meter	Meter
14T_PL_4728.las	Meter	Meter
14T_PL_4729.las	Meter	Meter
14T_PL_4730.las	Meter	Meter
14T_PL_4731.las	Meter	Meter
14T_PL_4732.las	Meter	Meter
14T_PL_4733.las	Meter	Meter
14T_PL_4734.las	Meter	Meter
14T_PL_4735.las	Meter	Meter
14T_PL_4736.las	Meter	Meter
14T_PL_4737.las	Meter	Meter
14T_PL_4738.las	Meter	Meter
14T_PL_4739.las	Meter	Meter
14T_PL_4740.las	Meter	Meter
14T_PL_4741.las	Meter	Meter
14T_PL_4742.las	Meter	Meter
14T_PL_4743.las	Meter	Meter
14T_PL_4744.las	Meter	Meter
14T_PL_4745.las	Meter	Meter
14T_PL_4800.las	Meter	Meter
14T_PL_4801.las	Meter	Meter
14T_PL_4802.las	Meter	Meter
14T_PL_4803.las	Meter	Meter
14T_PL_4804.las	Meter	Meter
14T_PL_4805.las	Meter	Meter
14T_PL_4806.las	Meter	Meter
14T_PL_4807.las	Meter	Meter

DPH-6 Report on Units of Reference (Tiled Data) - continued

File	Horizontal Unit	Vertical Unit
14T_PL_4808.las	Meter	Meter
14T_PL_4809.las	Meter	Meter
14T_PL_4810.las	Meter	Meter
14T_PL_4811.las	Meter	Meter
14T_PL_4812.las	Meter	Meter
14T_PL_4813.las	Meter	Meter
14T_PL_4814.las	Meter	Meter
14T_PL_4815.las	Meter	Meter
14T_PL_4816.las	Meter	Meter
14T_PL_4817.las	Meter	Meter
14T_PL_4818.las	Meter	Meter
14T_PL_4819.las	Meter	Meter
14T_PL_4820.las	Meter	Meter
14T_PL_4821.las	Meter	Meter
14T_PL_4822.las	Meter	Meter
14T_PL_4823.las	Meter	Meter
14T_PL_4824.las	Meter	Meter
14T_PL_4825.las	Meter	Meter
14T_PL_4826.las	Meter	Meter
14T_PL_4827.las	Meter	Meter
14T_PL_4828.las	Meter	Meter
14T_PL_4829.las	Meter	Meter
14T_PL_4830.las	Meter	Meter
14T_PL_4831.las	Meter	Meter
14T_PL_4832.las	Meter	Meter
14T_PL_4833.las	Meter	Meter
14T_PL_4834.las	Meter	Meter
14T_PL_4835.las	Meter	Meter
14T_PL_4836.las	Meter	Meter
14T_PL_4837.las	Meter	Meter
14T_PL_4838.las	Meter	Meter
14T_PL_4839.las	Meter	Meter
14T_PL_4840.las	Meter	Meter
14T_PL_4841.las	Meter	Meter
14T_PL_4842.las	Meter	Meter
14T_PL_4843.las	Meter	Meter
14T_PL_4844.las	Meter	Meter
14T_PL_4845.las	Meter	Meter
14T_PL_4900.las	Meter	Meter
14T_PL_4901.las	Meter	Meter
14T_PL_4902.las	Meter	Meter
14T_PL_4903.las	Meter	Meter
14T_PL_4904.las	Meter	Meter
14T_PL_4905.las	Meter	Meter
14T_PL_4906.las	Meter	Meter
14T_PL_4907.las	Meter	Meter
14T_PL_4908.las	Meter	Meter

DPH-6 Report on Units of Reference (Tiled Data) - continued

File	Horizontal Unit	Vertical Unit
14T_PL_4909.las	Meter	Meter
14T_PL_4910.las	Meter	Meter
14T_PL_4911.las	Meter	Meter
14T_PL_4912.las	Meter	Meter
14T_PL_4913.las	Meter	Meter
14T_PL_4914.las	Meter	Meter
14T_PL_4915.las	Meter	Meter
14T_PL_4916.las	Meter	Meter
14T_PL_4917.las	Meter	Meter
14T_PL_4918.las	Meter	Meter
14T_PL_4919.las	Meter	Meter
14T_PL_4920.las	Meter	Meter
14T_PL_4921.las	Meter	Meter
14T_PL_4922.las	Meter	Meter
14T_PL_4923.las	Meter	Meter
14T_PL_4924.las	Meter	Meter
14T_PL_4925.las	Meter	Meter
14T_PL_4926.las	Meter	Meter
14T_PL_4927.las	Meter	Meter
14T_PL_4928.las	Meter	Meter
14T_PL_4929.las	Meter	Meter
14T_PL_4930.las	Meter	Meter
14T_PL_4931.las	Meter	Meter
14T_PL_4932.las	Meter	Meter
14T_PL_4933.las	Meter	Meter
14T_PL_4934.las	Meter	Meter
14T_PL_4935.las	Meter	Meter
14T_PL_4936.las	Meter	Meter
14T_PL_4937.las	Meter	Meter
14T_PL_4938.las	Meter	Meter
14T_PL_4939.las	Meter	Meter
14T_PL_4940.las	Meter	Meter
14T_PL_4941.las	Meter	Meter
14T_PL_4942.las	Meter	Meter
14T_PL_4943.las	Meter	Meter
14T_PL_4944.las	Meter	Meter
14T_PL_4945.las	Meter	Meter
14T_PL_5000.las	Meter	Meter
14T_PL_5001.las	Meter	Meter
14T_PL_5002.las	Meter	Meter
14T_PL_5003.las	Meter	Meter
14T_PL_5004.las	Meter	Meter
14T_PL_5005.las	Meter	Meter
14T_PL_5006.las	Meter	Meter
14T_PL_5007.las	Meter	Meter
14T_PL_5008.las	Meter	Meter
14T_PL_5009.las	Meter	Meter

DPH-6 Report on Units of Reference (Tiled Data) - continued

File	Horizontal Unit	Vertical Unit
14T_PL_5010.las	Meter	Meter
14T_PL_5011.las	Meter	Meter
14T_PL_5012.las	Meter	Meter
14T_PL_5013.las	Meter	Meter
14T_PL_5014.las	Meter	Meter
14T_PL_5015.las	Meter	Meter
14T_PL_5016.las	Meter	Meter
14T_PL_5017.las	Meter	Meter
14T_PL_5018.las	Meter	Meter
14T_PL_5019.las	Meter	Meter
14T_PL_5020.las	Meter	Meter
14T_PL_5021.las	Meter	Meter
14T_PL_5022.las	Meter	Meter
14T_PL_5023.las	Meter	Meter
14T_PL_5024.las	Meter	Meter
14T_PL_5025.las	Meter	Meter
14T_PL_5026.las	Meter	Meter
14T_PL_5027.las	Meter	Meter
14T_PL_5028.las	Meter	Meter
14T_PL_5029.las	Meter	Meter
14T_PL_5030.las	Meter	Meter
14T_PL_5031.las	Meter	Meter
14T_PL_5032.las	Meter	Meter
14T_PL_5033.las	Meter	Meter
14T_PL_5034.las	Meter	Meter
14T_PL_5035.las	Meter	Meter
14T_PL_5036.las	Meter	Meter
14T_PL_5037.las	Meter	Meter
14T_PL_5038.las	Meter	Meter
14T_PL_5039.las	Meter	Meter
14T_PL_5040.las	Meter	Meter
14T_PL_5041.las	Meter	Meter
14T_PL_5042.las	Meter	Meter
14T_PL_5043.las	Meter	Meter
14T_PL_5044.las	Meter	Meter
14T_PL_5045.las	Meter	Meter
14T_PL_5100.las	Meter	Meter
14T_PL_5101.las	Meter	Meter
14T_PL_5102.las	Meter	Meter
14T_PL_5103.las	Meter	Meter
14T_PL_5104.las	Meter	Meter
14T_PL_5105.las	Meter	Meter
14T_PL_5106.las	Meter	Meter
14T_PL_5107.las	Meter	Meter
14T_PL_5108.las	Meter	Meter
14T_PL_5109.las	Meter	Meter
14T_PL_5110.las	Meter	Meter

DPH-6 Report on Units of Reference (Tiled Data) - continued

File	Horizontal Unit	Vertical Unit
14T_PL_5111.las	Meter	Meter
14T_PL_5112.las	Meter	Meter
14T_PL_5113.las	Meter	Meter
14T_PL_5114.las	Meter	Meter
14T_PL_5115.las	Meter	Meter
14T_PL_5116.las	Meter	Meter
14T_PL_5117.las	Meter	Meter
14T_PL_5118.las	Meter	Meter
14T_PL_5119.las	Meter	Meter
14T_PL_5120.las	Meter	Meter
14T_PL_5121.las	Meter	Meter
14T_PL_5122.las	Meter	Meter
14T_PL_5123.las	Meter	Meter
14T_PL_5124.las	Meter	Meter
14T_PL_5125.las	Meter	Meter
14T_PL_5126.las	Meter	Meter
14T_PL_5127.las	Meter	Meter
14T_PL_5128.las	Meter	Meter
14T_PL_5129.las	Meter	Meter
14T_PL_5130.las	Meter	Meter
14T_PL_5131.las	Meter	Meter
14T_PL_5132.las	Meter	Meter
14T_PL_5133.las	Meter	Meter
14T_PL_5134.las	Meter	Meter
14T_PL_5135.las	Meter	Meter
14T_PL_5136.las	Meter	Meter
14T_PL_5137.las	Meter	Meter
14T_PL_5138.las	Meter	Meter
14T_PL_5139.las	Meter	Meter
14T_PL_5140.las	Meter	Meter
14T_PL_5141.las	Meter	Meter
14T_PL_5142.las	Meter	Meter
14T_PL_5143.las	Meter	Meter
14T_PL_5144.las	Meter	Meter
14T_PL_5145.las	Meter	Meter
14T_PL_5200.las	Meter	Meter
14T_PL_5201.las	Meter	Meter
14T_PL_5202.las	Meter	Meter
14T_PL_5203.las	Meter	Meter
14T_PL_5204.las	Meter	Meter
14T_PL_5205.las	Meter	Meter
14T_PL_5206.las	Meter	Meter
14T_PL_5207.las	Meter	Meter
14T_PL_5208.las	Meter	Meter
14T_PL_5209.las	Meter	Meter
14T_PL_5210.las	Meter	Meter
14T_PL_5211.las	Meter	Meter

DPH-6 Report on Units of Reference (Tiled Data) - continued

File	Horizontal Unit	Vertical Unit
14T_PL_5212.las	Meter	Meter
14T_PL_5213.las	Meter	Meter
14T_PL_5214.las	Meter	Meter
14T_PL_5215.las	Meter	Meter
14T_PL_5216.las	Meter	Meter
14T_PL_5217.las	Meter	Meter
14T_PL_5218.las	Meter	Meter
14T_PL_5219.las	Meter	Meter
14T_PL_5220.las	Meter	Meter
14T_PL_5221.las	Meter	Meter
14T_PL_5222.las	Meter	Meter
14T_PL_5223.las	Meter	Meter
14T_PL_5224.las	Meter	Meter
14T_PL_5225.las	Meter	Meter
14T_PL_5226.las	Meter	Meter
14T_PL_5227.las	Meter	Meter
14T_PL_5228.las	Meter	Meter
14T_PL_5229.las	Meter	Meter
14T_PL_5230.las	Meter	Meter
14T_PL_5231.las	Meter	Meter
14T_PL_5232.las	Meter	Meter
14T_PL_5233.las	Meter	Meter
14T_PL_5234.las	Meter	Meter
14T_PL_5235.las	Meter	Meter
14T_PL_5236.las	Meter	Meter
14T_PL_5237.las	Meter	Meter
14T_PL_5238.las	Meter	Meter
14T_PL_5239.las	Meter	Meter
14T_PL_5240.las	Meter	Meter
14T_PL_5241.las	Meter	Meter
14T_PL_5242.las	Meter	Meter
14T_PL_5243.las	Meter	Meter
14T_PL_5244.las	Meter	Meter
14T_PL_5245.las	Meter	Meter
14T_PL_5300.las	Meter	Meter
14T_PL_5301.las	Meter	Meter
14T_PL_5302.las	Meter	Meter
14T_PL_5303.las	Meter	Meter
14T_PL_5304.las	Meter	Meter
14T_PL_5305.las	Meter	Meter
14T_PL_5306.las	Meter	Meter
14T_PL_5307.las	Meter	Meter
14T_PL_5308.las	Meter	Meter
14T_PL_5309.las	Meter	Meter
14T_PL_5310.las	Meter	Meter
14T_PL_5311.las	Meter	Meter
14T_PL_5312.las	Meter	Meter

DPH-6 Report on Units of Reference (Tiled Data) - continued

File	Horizontal Unit	Vertical Unit
14T_PL_5313.las	Meter	Meter
14T_PL_5314.las	Meter	Meter
14T_PL_5315.las	Meter	Meter
14T_PL_5316.las	Meter	Meter
14T_PL_5317.las	Meter	Meter
14T_PL_5318.las	Meter	Meter
14T_PL_5319.las	Meter	Meter
14T_PL_5320.las	Meter	Meter
14T_PL_5321.las	Meter	Meter
14T_PL_5322.las	Meter	Meter
14T_PL_5323.las	Meter	Meter
14T_PL_5324.las	Meter	Meter
14T_PL_5325.las	Meter	Meter
14T_PL_5326.las	Meter	Meter
14T_PL_5327.las	Meter	Meter
14T_PL_5328.las	Meter	Meter
14T_PL_5329.las	Meter	Meter
14T_PL_5330.las	Meter	Meter
14T_PL_5331.las	Meter	Meter
14T_PL_5332.las	Meter	Meter
14T_PL_5333.las	Meter	Meter
14T_PL_5334.las	Meter	Meter
14T_PL_5335.las	Meter	Meter
14T_PL_5336.las	Meter	Meter
14T_PL_5337.las	Meter	Meter
14T_PL_5338.las	Meter	Meter
14T_PL_5339.las	Meter	Meter
14T_PL_5340.las	Meter	Meter
14T_PL_5341.las	Meter	Meter
14T_PL_5342.las	Meter	Meter
14T_PL_5343.las	Meter	Meter
14T_PL_5344.las	Meter	Meter
14T_PL_5345.las	Meter	Meter
14T_PL_5400.las	Meter	Meter
14T_PL_5401.las	Meter	Meter
14T_PL_5402.las	Meter	Meter
14T_PL_5403.las	Meter	Meter
14T_PL_5404.las	Meter	Meter
14T_PL_5405.las	Meter	Meter
14T_PL_5406.las	Meter	Meter
14T_PL_5407.las	Meter	Meter
14T_PL_5408.las	Meter	Meter
14T_PL_5409.las	Meter	Meter
14T_PL_5410.las	Meter	Meter
14T_PL_5411.las	Meter	Meter
14T_PL_5412.las	Meter	Meter
14T_PL_5413.las	Meter	Meter

DPH-6 Report on Units of Reference (Tiled Data) - continued

File	Horizontal Unit	Vertical Unit
14T_PL_5414.las	Meter	Meter
14T_PL_5415.las	Meter	Meter
14T_PL_5416.las	Meter	Meter
14T_PL_5417.las	Meter	Meter
14T_PL_5418.las	Meter	Meter
14T_PL_5419.las	Meter	Meter
14T_PL_5420.las	Meter	Meter
14T_PL_5421.las	Meter	Meter
14T_PL_5422.las	Meter	Meter
14T_PL_5423.las	Meter	Meter
14T_PL_5424.las	Meter	Meter
14T_PL_5425.las	Meter	Meter
14T_PL_5426.las	Meter	Meter
14T_PL_5427.las	Meter	Meter
14T_PL_5428.las	Meter	Meter
14T_PL_5429.las	Meter	Meter
14T_PL_5430.las	Meter	Meter
14T_PL_5431.las	Meter	Meter
14T_PL_5432.las	Meter	Meter
14T_PL_5433.las	Meter	Meter
14T_PL_5434.las	Meter	Meter
14T_PL_5435.las	Meter	Meter
14T_PL_5436.las	Meter	Meter
14T_PL_5437.las	Meter	Meter
14T_PL_5438.las	Meter	Meter
14T_PL_5439.las	Meter	Meter
14T_PL_5440.las	Meter	Meter
14T_PL_5441.las	Meter	Meter
14T_PL_5442.las	Meter	Meter
14T_PL_5443.las	Meter	Meter
14T_PL_5444.las	Meter	Meter
14T_PL_5445.las	Meter	Meter
14T_PL_5500.las	Meter	Meter
14T_PL_5501.las	Meter	Meter
14T_PL_5502.las	Meter	Meter
14T_PL_5503.las	Meter	Meter
14T_PL_5504.las	Meter	Meter
14T_PL_5505.las	Meter	Meter
14T_PL_5506.las	Meter	Meter
14T_PL_5507.las	Meter	Meter
14T_PL_5508.las	Meter	Meter
14T_PL_5509.las	Meter	Meter
14T_PL_5510.las	Meter	Meter
14T_PL_5511.las	Meter	Meter
14T_PL_5512.las	Meter	Meter
14T_PL_5513.las	Meter	Meter
14T_PL_5514.las	Meter	Meter

DPH-6 Report on Units of Reference (Tiled Data) - continued

File	Horizontal Unit	Vertical Unit
14T_PL_5515.las	Meter	Meter
14T_PL_5516.las	Meter	Meter
14T_PL_5517.las	Meter	Meter
14T_PL_5518.las	Meter	Meter
14T_PL_5519.las	Meter	Meter
14T_PL_5520.las	Meter	Meter
14T_PL_5521.las	Meter	Meter
14T_PL_5522.las	Meter	Meter
14T_PL_5523.las	Meter	Meter
14T_PL_5524.las	Meter	Meter
14T_PL_5525.las	Meter	Meter
14T_PL_5526.las	Meter	Meter
14T_PL_5527.las	Meter	Meter
14T_PL_5528.las	Meter	Meter
14T_PL_5529.las	Meter	Meter
14T_PL_5530.las	Meter	Meter
14T_PL_5531.las	Meter	Meter
14T_PL_5532.las	Meter	Meter
14T_PL_5533.las	Meter	Meter
14T_PL_5534.las	Meter	Meter
14T_PL_5535.las	Meter	Meter
14T_PL_5536.las	Meter	Meter
14T_PL_5537.las	Meter	Meter
14T_PL_5538.las	Meter	Meter
14T_PL_5539.las	Meter	Meter
14T_PL_5540.las	Meter	Meter
14T_PL_5541.las	Meter	Meter
14T_PL_5542.las	Meter	Meter
14T_PL_5543.las	Meter	Meter
14T_PL_5544.las	Meter	Meter
14T_PL_5545.las	Meter	Meter
14T_PL_5600.las	Meter	Meter
14T_PL_5601.las	Meter	Meter
14T_PL_5602.las	Meter	Meter
14T_PL_5603.las	Meter	Meter
14T_PL_5604.las	Meter	Meter
14T_PL_5605.las	Meter	Meter
14T_PL_5606.las	Meter	Meter
14T_PL_5607.las	Meter	Meter
14T_PL_5608.las	Meter	Meter
14T_PL_5609.las	Meter	Meter
14T_PL_5610.las	Meter	Meter
14T_PL_5611.las	Meter	Meter
14T_PL_5612.las	Meter	Meter
14T_PL_5613.las	Meter	Meter
14T_PL_5614.las	Meter	Meter
14T_PL_5615.las	Meter	Meter

DPH-6 Report on Units of Reference (Tiled Data) - continued

File	Horizontal Unit	Vertical Unit
14T_PL_5616.las	Meter	Meter
14T_PL_5617.las	Meter	Meter
14T_PL_5618.las	Meter	Meter
14T_PL_5619.las	Meter	Meter
14T_PL_5620.las	Meter	Meter
14T_PL_5621.las	Meter	Meter
14T_PL_5622.las	Meter	Meter
14T_PL_5623.las	Meter	Meter
14T_PL_5624.las	Meter	Meter
14T_PL_5625.las	Meter	Meter
14T_PL_5626.las	Meter	Meter
14T_PL_5627.las	Meter	Meter
14T_PL_5628.las	Meter	Meter
14T_PL_5629.las	Meter	Meter
14T_PL_5630.las	Meter	Meter
14T_PL_5631.las	Meter	Meter
14T_PL_5632.las	Meter	Meter
14T_PL_5633.las	Meter	Meter
14T_PL_5634.las	Meter	Meter
14T_PL_5635.las	Meter	Meter
14T_PL_5636.las	Meter	Meter
14T_PL_5637.las	Meter	Meter
14T_PL_5638.las	Meter	Meter
14T_PL_5639.las	Meter	Meter
14T_PL_5640.las	Meter	Meter
14T_PL_5641.las	Meter	Meter
14T_PL_5642.las	Meter	Meter
14T_PL_5643.las	Meter	Meter
14T_PL_5644.las	Meter	Meter
14T_PL_5645.las	Meter	Meter
14T_PL_5700.las	Meter	Meter
14T_PL_5701.las	Meter	Meter
14T_PL_5702.las	Meter	Meter
14T_PL_5703.las	Meter	Meter
14T_PL_5704.las	Meter	Meter
14T_PL_5705.las	Meter	Meter
14T_PL_5706.las	Meter	Meter
14T_PL_5707.las	Meter	Meter
14T_PL_5708.las	Meter	Meter
14T_PL_5709.las	Meter	Meter
14T_PL_5710.las	Meter	Meter
14T_PL_5711.las	Meter	Meter
14T_PL_5712.las	Meter	Meter
14T_PL_5713.las	Meter	Meter
14T_PL_5714.las	Meter	Meter
14T_PL_5715.las	Meter	Meter
14T_PL_5716.las	Meter	Meter

DPH-6 Report on Units of Reference (Tiled Data) - continued

File	Horizontal Unit	Vertical Unit
14T_PL_5717.las	Meter	Meter
14T_PL_5718.las	Meter	Meter
14T_PL_5719.las	Meter	Meter
14T_PL_5720.las	Meter	Meter
14T_PL_5721.las	Meter	Meter
14T_PL_5722.las	Meter	Meter
14T_PL_5723.las	Meter	Meter
14T_PL_5724.las	Meter	Meter
14T_PL_5725.las	Meter	Meter
14T_PL_5726.las	Meter	Meter
14T_PL_5727.las	Meter	Meter
14T_PL_5728.las	Meter	Meter
14T_PL_5729.las	Meter	Meter
14T_PL_5730.las	Meter	Meter
14T_PL_5731.las	Meter	Meter
14T_PL_5732.las	Meter	Meter
14T_PL_5733.las	Meter	Meter
14T_PL_5734.las	Meter	Meter
14T_PL_5735.las	Meter	Meter
14T_PL_5736.las	Meter	Meter
14T_PL_5737.las	Meter	Meter
14T_PL_5738.las	Meter	Meter
14T_PL_5739.las	Meter	Meter
14T_PL_5740.las	Meter	Meter
14T_PL_5741.las	Meter	Meter
14T_PL_5742.las	Meter	Meter
14T_PL_5743.las	Meter	Meter
14T_PL_5744.las	Meter	Meter
14T_PL_5745.las	Meter	Meter
14T_PL_5800.las	Meter	Meter
14T_PL_5801.las	Meter	Meter
14T_PL_5802.las	Meter	Meter
14T_PL_5803.las	Meter	Meter
14T_PL_5804.las	Meter	Meter
14T_PL_5805.las	Meter	Meter
14T_PL_5806.las	Meter	Meter
14T_PL_5807.las	Meter	Meter
14T_PL_5808.las	Meter	Meter
14T_PL_5809.las	Meter	Meter
14T_PL_5810.las	Meter	Meter
14T_PL_5811.las	Meter	Meter
14T_PL_5812.las	Meter	Meter
14T_PL_5813.las	Meter	Meter
14T_PL_5814.las	Meter	Meter
14T_PL_5815.las	Meter	Meter
14T_PL_5816.las	Meter	Meter
14T_PL_5817.las	Meter	Meter

DPH-6 Report on Units of Reference (Tiled Data) - continued

File	Horizontal Unit	Vertical Unit
14T_PL_5818.las	Meter	Meter
14T_PL_5819.las	Meter	Meter
14T_PL_5820.las	Meter	Meter
14T_PL_5821.las	Meter	Meter
14T_PL_5822.las	Meter	Meter
14T_PL_5823.las	Meter	Meter
14T_PL_5824.las	Meter	Meter
14T_PL_5825.las	Meter	Meter
14T_PL_5826.las	Meter	Meter
14T_PL_5827.las	Meter	Meter
14T_PL_5828.las	Meter	Meter
14T_PL_5829.las	Meter	Meter
14T_PL_5830.las	Meter	Meter
14T_PL_5831.las	Meter	Meter
14T_PL_5832.las	Meter	Meter
14T_PL_5833.las	Meter	Meter
14T_PL_5834.las	Meter	Meter
14T_PL_5835.las	Meter	Meter
14T_PL_5836.las	Meter	Meter
14T_PL_5837.las	Meter	Meter
14T_PL_5838.las	Meter	Meter
14T_PL_5839.las	Meter	Meter
14T_PL_5840.las	Meter	Meter
14T_PL_5841.las	Meter	Meter
14T_PL_5842.las	Meter	Meter
14T_PL_5843.las	Meter	Meter
14T_PL_5844.las	Meter	Meter
14T_PL_5845.las	Meter	Meter
14T_PL_5900.las	Meter	Meter
14T_PL_5901.las	Meter	Meter
14T_PL_5902.las	Meter	Meter
14T_PL_5903.las	Meter	Meter
14T_PL_5904.las	Meter	Meter
14T_PL_5905.las	Meter	Meter
14T_PL_5906.las	Meter	Meter
14T_PL_5907.las	Meter	Meter
14T_PL_5908.las	Meter	Meter
14T_PL_5909.las	Meter	Meter
14T_PL_5910.las	Meter	Meter
14T_PL_5911.las	Meter	Meter
14T_PL_5912.las	Meter	Meter
14T_PL_5913.las	Meter	Meter
14T_PL_5914.las	Meter	Meter
14T_PL_5915.las	Meter	Meter
14T_PL_5916.las	Meter	Meter
14T_PL_5917.las	Meter	Meter
14T_PL_5918.las	Meter	Meter

DPH-6 Report on Units of Reference (Tiled Data) - continued

File	Horizontal Unit	Vertical Unit
14T_PL_5919.las	Meter	Meter
14T_PL_5920.las	Meter	Meter
14T_PL_5921.las	Meter	Meter
14T_PL_5922.las	Meter	Meter
14T_PL_5923.las	Meter	Meter
14T_PL_5924.las	Meter	Meter
14T_PL_5925.las	Meter	Meter
14T_PL_5926.las	Meter	Meter
14T_PL_5927.las	Meter	Meter
14T_PL_5928.las	Meter	Meter
14T_PL_5929.las	Meter	Meter
14T_PL_5930.las	Meter	Meter
14T_PL_5931.las	Meter	Meter
14T_PL_5932.las	Meter	Meter
14T_PL_5933.las	Meter	Meter
14T_PL_5934.las	Meter	Meter
14T_PL_5935.las	Meter	Meter
14T_PL_5936.las	Meter	Meter
14T_PL_5937.las	Meter	Meter
14T_PL_5938.las	Meter	Meter
14T_PL_5939.las	Meter	Meter
14T_PL_5940.las	Meter	Meter
14T_PL_5941.las	Meter	Meter
14T_PL_5942.las	Meter	Meter
14T_PL_5943.las	Meter	Meter
14T_PL_5944.las	Meter	Meter
14T_PL_5945.las	Meter	Meter
14T_PL_6000.las	Meter	Meter
14T_PL_6001.las	Meter	Meter
14T_PL_6002.las	Meter	Meter
14T_PL_6003.las	Meter	Meter
14T_PL_6004.las	Meter	Meter
14T_PL_6005.las	Meter	Meter
14T_PL_6006.las	Meter	Meter
14T_PL_6007.las	Meter	Meter
14T_PL_6008.las	Meter	Meter
14T_PL_6009.las	Meter	Meter
14T_PL_6010.las	Meter	Meter
14T_PL_6011.las	Meter	Meter
14T_PL_6012.las	Meter	Meter
14T_PL_6013.las	Meter	Meter
14T_PL_6014.las	Meter	Meter
14T_PL_6015.las	Meter	Meter
14T_PL_6016.las	Meter	Meter
14T_PL_6017.las	Meter	Meter
14T_PL_6018.las	Meter	Meter
14T_PL_6019.las	Meter	Meter

DPH-6 Report on Units of Reference (Tiled Data) - continued

File	Horizontal Unit	Vertical Unit
14T_PL_6020.las	Meter	Meter
14T_PL_6021.las	Meter	Meter
14T_PL_6022.las	Meter	Meter
14T_PL_6023.las	Meter	Meter
14T_PL_6024.las	Meter	Meter
14T_PL_6025.las	Meter	Meter
14T_PL_6026.las	Meter	Meter
14T_PL_6027.las	Meter	Meter
14T_PL_6028.las	Meter	Meter
14T_PL_6029.las	Meter	Meter
14T_PL_6030.las	Meter	Meter
14T_PL_6031.las	Meter	Meter
14T_PL_6032.las	Meter	Meter
14T_PL_6033.las	Meter	Meter
14T_PL_6034.las	Meter	Meter
14T_PL_6035.las	Meter	Meter
14T_PL_6036.las	Meter	Meter
14T_PL_6037.las	Meter	Meter
14T_PL_6038.las	Meter	Meter
14T_PL_6039.las	Meter	Meter
14T_PL_6040.las	Meter	Meter
14T_PL_6041.las	Meter	Meter
14T_PL_6042.las	Meter	Meter
14T_PL_6043.las	Meter	Meter
14T_PL_6044.las	Meter	Meter
14T_PL_6045.las	Meter	Meter
14T_PL_6100.las	Meter	Meter
14T_PL_6101.las	Meter	Meter
14T_PL_6102.las	Meter	Meter
14T_PL_6103.las	Meter	Meter
14T_PL_6104.las	Meter	Meter
14T_PL_6105.las	Meter	Meter
14T_PL_6106.las	Meter	Meter
14T_PL_6107.las	Meter	Meter
14T_PL_6108.las	Meter	Meter
14T_PL_6109.las	Meter	Meter
14T_PL_6110.las	Meter	Meter
14T_PL_6111.las	Meter	Meter
14T_PL_6112.las	Meter	Meter
14T_PL_6113.las	Meter	Meter
14T_PL_6114.las	Meter	Meter
14T_PL_6115.las	Meter	Meter
14T_PL_6116.las	Meter	Meter
14T_PL_6117.las	Meter	Meter
14T_PL_6118.las	Meter	Meter
14T_PL_6119.las	Meter	Meter
14T_PL_6120.las	Meter	Meter

DPH-6 Report on Units of Reference (Tiled Data) - continued

File	Horizontal Unit	Vertical Unit
14T_PL_6121.las	Meter	Meter
14T_PL_6122.las	Meter	Meter
14T_PL_6123.las	Meter	Meter
14T_PL_6124.las	Meter	Meter
14T_PL_6125.las	Meter	Meter
14T_PL_6126.las	Meter	Meter
14T_PL_6127.las	Meter	Meter
14T_PL_6128.las	Meter	Meter
14T_PL_6129.las	Meter	Meter
14T_PL_6130.las	Meter	Meter
14T_PL_6131.las	Meter	Meter
14T_PL_6132.las	Meter	Meter
14T_PL_6133.las	Meter	Meter
14T_PL_6134.las	Meter	Meter
14T_PL_6135.las	Meter	Meter
14T_PL_6136.las	Meter	Meter
14T_PL_6137.las	Meter	Meter
14T_PL_6138.las	Meter	Meter
14T_PL_6139.las	Meter	Meter
14T_PL_6140.las	Meter	Meter
14T_PL_6141.las	Meter	Meter
14T_PL_6142.las	Meter	Meter
14T_PL_6143.las	Meter	Meter
14T_PL_6144.las	Meter	Meter
14T_PL_6145.las	Meter	Meter
14T_PL_6200.las	Meter	Meter
14T_PL_6201.las	Meter	Meter
14T_PL_6202.las	Meter	Meter
14T_PL_6203.las	Meter	Meter
14T_PL_6204.las	Meter	Meter
14T_PL_6205.las	Meter	Meter
14T_PL_6206.las	Meter	Meter
14T_PL_6207.las	Meter	Meter
14T_PL_6208.las	Meter	Meter
14T_PL_6209.las	Meter	Meter
14T_PL_6210.las	Meter	Meter
14T_PL_6211.las	Meter	Meter
14T_PL_6212.las	Meter	Meter
14T_PL_6213.las	Meter	Meter
14T_PL_6214.las	Meter	Meter
14T_PL_6215.las	Meter	Meter
14T_PL_6216.las	Meter	Meter
14T_PL_6217.las	Meter	Meter
14T_PL_6218.las	Meter	Meter
14T_PL_6219.las	Meter	Meter
14T_PL_6220.las	Meter	Meter
14T_PL_6221.las	Meter	Meter

DPH-6 Report on Units of Reference (Tiled Data) - continued

File	Horizontal Unit	Vertical Unit
14T_PL_6222.las	Meter	Meter
14T_PL_6223.las	Meter	Meter
14T_PL_6224.las	Meter	Meter
14T_PL_6225.las	Meter	Meter
14T_PL_6226.las	Meter	Meter
14T_PL_6227.las	Meter	Meter
14T_PL_6228.las	Meter	Meter
14T_PL_6229.las	Meter	Meter
14T_PL_6230.las	Meter	Meter
14T_PL_6231.las	Meter	Meter
14T_PL_6232.las	Meter	Meter
14T_PL_6233.las	Meter	Meter
14T_PL_6234.las	Meter	Meter
14T_PL_6235.las	Meter	Meter
14T_PL_6236.las	Meter	Meter
14T_PL_6237.las	Meter	Meter
14T_PL_6238.las	Meter	Meter
14T_PL_6239.las	Meter	Meter
14T_PL_6240.las	Meter	Meter
14T_PL_6241.las	Meter	Meter
14T_PL_6242.las	Meter	Meter
14T_PL_6243.las	Meter	Meter
14T_PL_6244.las	Meter	Meter
14T_PL_6245.las	Meter	Meter
14T_PL_6300.las	Meter	Meter
14T_PL_6301.las	Meter	Meter
14T_PL_6302.las	Meter	Meter
14T_PL_6303.las	Meter	Meter
14T_PL_6304.las	Meter	Meter
14T_PL_6305.las	Meter	Meter
14T_PL_6306.las	Meter	Meter
14T_PL_6307.las	Meter	Meter
14T_PL_6308.las	Meter	Meter
14T_PL_6309.las	Meter	Meter
14T_PL_6310.las	Meter	Meter
14T_PL_6311.las	Meter	Meter
14T_PL_6312.las	Meter	Meter
14T_PL_6313.las	Meter	Meter
14T_PL_6314.las	Meter	Meter
14T_PL_6315.las	Meter	Meter
14T_PL_6316.las	Meter	Meter
14T_PL_6317.las	Meter	Meter
14T_PL_6318.las	Meter	Meter
14T_PL_6319.las	Meter	Meter
14T_PL_6320.las	Meter	Meter
14T_PL_6321.las	Meter	Meter
14T_PL_6322.las	Meter	Meter

DPH-6 Report on Units of Reference (Tiled Data) - continued

File	Horizontal Unit	Vertical Unit
14T_PL_6323.las	Meter	Meter
14T_PL_6324.las	Meter	Meter
14T_PL_6325.las	Meter	Meter
14T_PL_6326.las	Meter	Meter
14T_PL_6327.las	Meter	Meter
14T_PL_6328.las	Meter	Meter
14T_PL_6329.las	Meter	Meter
14T_PL_6330.las	Meter	Meter
14T_PL_6331.las	Meter	Meter
14T_PL_6332.las	Meter	Meter
14T_PL_6333.las	Meter	Meter
14T_PL_6334.las	Meter	Meter
14T_PL_6335.las	Meter	Meter
14T_PL_6336.las	Meter	Meter
14T_PL_6337.las	Meter	Meter
14T_PL_6338.las	Meter	Meter
14T_PL_6339.las	Meter	Meter
14T_PL_6340.las	Meter	Meter
14T_PL_6341.las	Meter	Meter
14T_PL_6342.las	Meter	Meter
14T_PL_6343.las	Meter	Meter
14T_PL_6344.las	Meter	Meter
14T_PL_6345.las	Meter	Meter
14T_PL_6400.las	Meter	Meter
14T_PL_6401.las	Meter	Meter
14T_PL_6402.las	Meter	Meter
14T_PL_6403.las	Meter	Meter
14T_PL_6404.las	Meter	Meter
14T_PL_6405.las	Meter	Meter
14T_PL_6406.las	Meter	Meter
14T_PL_6407.las	Meter	Meter
14T_PL_6408.las	Meter	Meter
14T_PL_6409.las	Meter	Meter
14T_PL_6410.las	Meter	Meter
14T_PL_6411.las	Meter	Meter
14T_PL_6412.las	Meter	Meter
14T_PL_6413.las	Meter	Meter
14T_PL_6414.las	Meter	Meter
14T_PL_6415.las	Meter	Meter
14T_PL_6416.las	Meter	Meter
14T_PL_6417.las	Meter	Meter
14T_PL_6418.las	Meter	Meter
14T_PL_6419.las	Meter	Meter
14T_PL_6420.las	Meter	Meter
14T_PL_6421.las	Meter	Meter
14T_PL_6422.las	Meter	Meter
14T_PL_6423.las	Meter	Meter

DPH-6 Report on Units of Reference (Tiled Data) - continued

File	Horizontal Unit	Vertical Unit
14T_PL_6424.las	Meter	Meter
14T_PL_6425.las	Meter	Meter
14T_PL_6426.las	Meter	Meter
14T_PL_6427.las	Meter	Meter
14T_PL_6428.las	Meter	Meter
14T_PL_6429.las	Meter	Meter
14T_PL_6430.las	Meter	Meter
14T_PL_6431.las	Meter	Meter
14T_PL_6432.las	Meter	Meter
14T_PL_6433.las	Meter	Meter
14T_PL_6434.las	Meter	Meter
14T_PL_6435.las	Meter	Meter
14T_PL_6436.las	Meter	Meter
14T_PL_6437.las	Meter	Meter
14T_PL_6438.las	Meter	Meter
14T_PL_6439.las	Meter	Meter
14T_PL_6440.las	Meter	Meter
14T_PL_6441.las	Meter	Meter
14T_PL_6442.las	Meter	Meter
14T_PL_6443.las	Meter	Meter
14T_PL_6444.las	Meter	Meter
14T_PL_6445.las	Meter	Meter
14T_PL_6500.las	Meter	Meter
14T_PL_6501.las	Meter	Meter
14T_PL_6502.las	Meter	Meter
14T_PL_6503.las	Meter	Meter
14T_PL_6504.las	Meter	Meter
14T_PL_6505.las	Meter	Meter
14T_PL_6506.las	Meter	Meter
14T_PL_6507.las	Meter	Meter
14T_PL_6508.las	Meter	Meter
14T_PL_6509.las	Meter	Meter
14T_PL_6510.las	Meter	Meter
14T_PL_6511.las	Meter	Meter
14T_PL_6512.las	Meter	Meter
14T_PL_6513.las	Meter	Meter
14T_PL_6514.las	Meter	Meter
14T_PL_6515.las	Meter	Meter
14T_PL_6516.las	Meter	Meter
14T_PL_6517.las	Meter	Meter
14T_PL_6518.las	Meter	Meter
14T_PL_6519.las	Meter	Meter
14T_PL_6520.las	Meter	Meter
14T_PL_6521.las	Meter	Meter
14T_PL_6522.las	Meter	Meter
14T_PL_6523.las	Meter	Meter
14T_PL_6524.las	Meter	Meter

DPH-6 Report on Units of Reference (Tiled Data) - continued

File	Horizontal Unit	Vertical Unit
14T_PL_6525.las	Meter	Meter
14T_PL_6526.las	Meter	Meter
14T_PL_6527.las	Meter	Meter
14T_PL_6528.las	Meter	Meter
14T_PL_6529.las	Meter	Meter
14T_PL_6530.las	Meter	Meter
14T_PL_6531.las	Meter	Meter
14T_PL_6532.las	Meter	Meter
14T_PL_6533.las	Meter	Meter
14T_PL_6534.las	Meter	Meter
14T_PL_6535.las	Meter	Meter
14T_PL_6536.las	Meter	Meter
14T_PL_6537.las	Meter	Meter
14T_PL_6538.las	Meter	Meter
14T_PL_6539.las	Meter	Meter
14T_PL_6540.las	Meter	Meter
14T_PL_6541.las	Meter	Meter
14T_PL_6542.las	Meter	Meter
14T_PL_6543.las	Meter	Meter
14T_PL_6544.las	Meter	Meter
14T_PL_6545.las	Meter	Meter
14T_PL_6600.las	Meter	Meter
14T_PL_6601.las	Meter	Meter
14T_PL_6602.las	Meter	Meter
14T_PL_6603.las	Meter	Meter
14T_PL_6604.las	Meter	Meter
14T_PL_6605.las	Meter	Meter
14T_PL_6606.las	Meter	Meter
14T_PL_6607.las	Meter	Meter
14T_PL_6608.las	Meter	Meter
14T_PL_6609.las	Meter	Meter
14T_PL_6610.las	Meter	Meter
14T_PL_6611.las	Meter	Meter
14T_PL_6612.las	Meter	Meter
14T_PL_6613.las	Meter	Meter
14T_PL_6614.las	Meter	Meter
14T_PL_6615.las	Meter	Meter
14T_PL_6616.las	Meter	Meter
14T_PL_6617.las	Meter	Meter
14T_PL_6618.las	Meter	Meter
14T_PL_6619.las	Meter	Meter
14T_PL_6620.las	Meter	Meter
14T_PL_6621.las	Meter	Meter
14T_PL_6622.las	Meter	Meter
14T_PL_6623.las	Meter	Meter
14T_PL_6624.las	Meter	Meter
14T_PL_6625.las	Meter	Meter

DPH-6 Report on Units of Reference (Tiled Data) - continued

File	Horizontal Unit	Vertical Unit
14T_PL_6626.las	Meter	Meter
14T_PL_6627.las	Meter	Meter
14T_PL_6628.las	Meter	Meter
14T_PL_6629.las	Meter	Meter
14T_PL_6630.las	Meter	Meter
14T_PL_6631.las	Meter	Meter
14T_PL_6632.las	Meter	Meter
14T_PL_6633.las	Meter	Meter
14T_PL_6634.las	Meter	Meter
14T_PL_6635.las	Meter	Meter
14T_PL_6636.las	Meter	Meter
14T_PL_6637.las	Meter	Meter
14T_PL_6638.las	Meter	Meter
14T_PL_6639.las	Meter	Meter
14T_PL_6640.las	Meter	Meter
14T_PL_6641.las	Meter	Meter
14T_PL_6642.las	Meter	Meter
14T_PL_6643.las	Meter	Meter
14T_PL_6644.las	Meter	Meter
14T_PL_6645.las	Meter	Meter
14T_PL_6700.las	Meter	Meter
14T_PL_6701.las	Meter	Meter
14T_PL_6702.las	Meter	Meter
14T_PL_6703.las	Meter	Meter
14T_PL_6704.las	Meter	Meter
14T_PL_6705.las	Meter	Meter
14T_PL_6706.las	Meter	Meter
14T_PL_6707.las	Meter	Meter
14T_PL_6708.las	Meter	Meter
14T_PL_6709.las	Meter	Meter
14T_PL_6710.las	Meter	Meter
14T_PL_6711.las	Meter	Meter
14T_PL_6712.las	Meter	Meter
14T_PL_6713.las	Meter	Meter
14T_PL_6714.las	Meter	Meter
14T_PL_6715.las	Meter	Meter
14T_PL_6716.las	Meter	Meter
14T_PL_6717.las	Meter	Meter
14T_PL_6718.las	Meter	Meter
14T_PL_6719.las	Meter	Meter
14T_PL_6720.las	Meter	Meter
14T_PL_6721.las	Meter	Meter
14T_PL_6722.las	Meter	Meter
14T_PL_6723.las	Meter	Meter
14T_PL_6724.las	Meter	Meter
14T_PL_6725.las	Meter	Meter
14T_PL_6726.las	Meter	Meter

DPH-6 Report on Units of Reference (Tiled Data) - continued

File	Horizontal Unit	Vertical Unit
14T_PL_6727.las	Meter	Meter
14T_PL_6728.las	Meter	Meter
14T_PL_6729.las	Meter	Meter
14T_PL_6730.las	Meter	Meter
14T_PL_6731.las	Meter	Meter
14T_PL_6732.las	Meter	Meter
14T_PL_6733.las	Meter	Meter
14T_PL_6734.las	Meter	Meter
14T_PL_6735.las	Meter	Meter
14T_PL_6736.las	Meter	Meter
14T_PL_6737.las	Meter	Meter
14T_PL_6738.las	Meter	Meter
14T_PL_6739.las	Meter	Meter
14T_PL_6740.las	Meter	Meter
14T_PL_6741.las	Meter	Meter
14T_PL_6742.las	Meter	Meter
14T_PL_6743.las	Meter	Meter
14T_PL_6744.las	Meter	Meter
14T_PL_6745.las	Meter	Meter
14T_PL_6800.las	Meter	Meter
14T_PL_6801.las	Meter	Meter
14T_PL_6802.las	Meter	Meter
14T_PL_6803.las	Meter	Meter
14T_PL_6804.las	Meter	Meter
14T_PL_6805.las	Meter	Meter
14T_PL_6806.las	Meter	Meter
14T_PL_6807.las	Meter	Meter
14T_PL_6808.las	Meter	Meter
14T_PL_6809.las	Meter	Meter
14T_PL_6810.las	Meter	Meter
14T_PL_6811.las	Meter	Meter
14T_PL_6812.las	Meter	Meter
14T_PL_6813.las	Meter	Meter
14T_PL_6814.las	Meter	Meter
14T_PL_6815.las	Meter	Meter
14T_PL_6816.las	Meter	Meter
14T_PL_6817.las	Meter	Meter
14T_PL_6818.las	Meter	Meter
14T_PL_6819.las	Meter	Meter
14T_PL_6820.las	Meter	Meter
14T_PL_6821.las	Meter	Meter
14T_PL_6822.las	Meter	Meter
14T_PL_6823.las	Meter	Meter
14T_PL_6824.las	Meter	Meter
14T_PL_6825.las	Meter	Meter
14T_PL_6826.las	Meter	Meter
14T_PL_6827.las	Meter	Meter

DPH-6 Report on Units of Reference (Tiled Data) - continued

File	Horizontal Unit	Vertical Unit
14T_PL_6828.las	Meter	Meter
14T_PL_6829.las	Meter	Meter
14T_PL_6830.las	Meter	Meter
14T_PL_6831.las	Meter	Meter
14T_PL_6832.las	Meter	Meter
14T_PL_6833.las	Meter	Meter
14T_PL_6834.las	Meter	Meter
14T_PL_6835.las	Meter	Meter
14T_PL_6836.las	Meter	Meter
14T_PL_6837.las	Meter	Meter
14T_PL_6838.las	Meter	Meter
14T_PL_6839.las	Meter	Meter
14T_PL_6840.las	Meter	Meter
14T_PL_6841.las	Meter	Meter
14T_PL_6842.las	Meter	Meter
14T_PL_6843.las	Meter	Meter
14T_PL_6844.las	Meter	Meter
14T_PL_6845.las	Meter	Meter
14T_PL_6900.las	Meter	Meter
14T_PL_6901.las	Meter	Meter
14T_PL_6902.las	Meter	Meter
14T_PL_6903.las	Meter	Meter
14T_PL_6904.las	Meter	Meter
14T_PL_6905.las	Meter	Meter
14T_PL_6906.las	Meter	Meter
14T_PL_6907.las	Meter	Meter
14T_PL_6908.las	Meter	Meter
14T_PL_6909.las	Meter	Meter
14T_PL_6910.las	Meter	Meter
14T_PL_6911.las	Meter	Meter
14T_PL_6912.las	Meter	Meter
14T_PL_6913.las	Meter	Meter
14T_PL_6914.las	Meter	Meter
14T_PL_6915.las	Meter	Meter
14T_PL_6916.las	Meter	Meter
14T_PL_6917.las	Meter	Meter
14T_PL_6918.las	Meter	Meter
14T_PL_6919.las	Meter	Meter
14T_PL_6920.las	Meter	Meter
14T_PL_6921.las	Meter	Meter
14T_PL_6922.las	Meter	Meter
14T_PL_6923.las	Meter	Meter
14T_PL_6924.las	Meter	Meter
14T_PL_6925.las	Meter	Meter
14T_PL_6926.las	Meter	Meter
14T_PL_6927.las	Meter	Meter
14T_PL_6928.las	Meter	Meter

DPH-6 Report on Units of Reference (Tiled Data) - continued

File	Horizontal Unit	Vertical Unit
14T_PL_6929.las	Meter	Meter
14T_PL_6930.las	Meter	Meter
14T_PL_6931.las	Meter	Meter
14T_PL_6932.las	Meter	Meter
14T_PL_6933.las	Meter	Meter
14T_PL_6934.las	Meter	Meter
14T_PL_6935.las	Meter	Meter
14T_PL_6936.las	Meter	Meter
14T_PL_6937.las	Meter	Meter
14T_PL_6938.las	Meter	Meter
14T_PL_6939.las	Meter	Meter
14T_PL_6940.las	Meter	Meter
14T_PL_6941.las	Meter	Meter
14T_PL_6942.las	Meter	Meter
14T_PL_6943.las	Meter	Meter
14T_PL_6944.las	Meter	Meter
14T_PL_6945.las	Meter	Meter
14T_PL_7000.las	Meter	Meter
14T_PL_7001.las	Meter	Meter
14T_PL_7002.las	Meter	Meter
14T_PL_7003.las	Meter	Meter
14T_PL_7004.las	Meter	Meter
14T_PL_7005.las	Meter	Meter
14T_PL_7006.las	Meter	Meter
14T_PL_7007.las	Meter	Meter
14T_PL_7008.las	Meter	Meter
14T_PL_7009.las	Meter	Meter
14T_PL_7010.las	Meter	Meter
14T_PL_7011.las	Meter	Meter
14T_PL_7012.las	Meter	Meter
14T_PL_7013.las	Meter	Meter
14T_PL_7014.las	Meter	Meter
14T_PL_7015.las	Meter	Meter
14T_PL_7016.las	Meter	Meter
14T_PL_7017.las	Meter	Meter
14T_PL_7018.las	Meter	Meter
14T_PL_7019.las	Meter	Meter
14T_PL_7020.las	Meter	Meter
14T_PL_7021.las	Meter	Meter
14T_PL_7022.las	Meter	Meter
14T_PL_7023.las	Meter	Meter
14T_PL_7024.las	Meter	Meter
14T_PL_7025.las	Meter	Meter
14T_PL_7026.las	Meter	Meter
14T_PL_7027.las	Meter	Meter
14T_PL_7028.las	Meter	Meter
14T_PL_7029.las	Meter	Meter

DPH-6 Report on Units of Reference (Tiled Data) - continued

File	Horizontal Unit	Vertical Unit
14T_PL_7030.las	Meter	Meter
14T_PL_7031.las	Meter	Meter
14T_PL_7032.las	Meter	Meter
14T_PL_7033.las	Meter	Meter
14T_PL_7034.las	Meter	Meter
14T_PL_7035.las	Meter	Meter
14T_PL_7036.las	Meter	Meter
14T_PL_7037.las	Meter	Meter
14T_PL_7038.las	Meter	Meter
14T_PL_7039.las	Meter	Meter
14T_PL_7040.las	Meter	Meter
14T_PL_7041.las	Meter	Meter
14T_PL_7042.las	Meter	Meter
14T_PL_7043.las	Meter	Meter
14T_PL_7044.las	Meter	Meter
14T_PL_7045.las	Meter	Meter
14T_PL_7100.las	Meter	Meter
14T_PL_7101.las	Meter	Meter
14T_PL_7102.las	Meter	Meter
14T_PL_7103.las	Meter	Meter
14T_PL_7104.las	Meter	Meter
14T_PL_7105.las	Meter	Meter
14T_PL_7106.las	Meter	Meter
14T_PL_7107.las	Meter	Meter
14T_PL_7108.las	Meter	Meter
14T_PL_7109.las	Meter	Meter
14T_PL_7110.las	Meter	Meter
14T_PL_7111.las	Meter	Meter
14T_PL_7112.las	Meter	Meter
14T_PL_7113.las	Meter	Meter
14T_PL_7114.las	Meter	Meter
14T_PL_7115.las	Meter	Meter
14T_PL_7116.las	Meter	Meter
14T_PL_7117.las	Meter	Meter
14T_PL_7118.las	Meter	Meter
14T_PL_7119.las	Meter	Meter
14T_PL_7120.las	Meter	Meter
14T_PL_7121.las	Meter	Meter
14T_PL_7122.las	Meter	Meter
14T_PL_7123.las	Meter	Meter
14T_PL_7124.las	Meter	Meter
14T_PL_7125.las	Meter	Meter
14T_PL_7126.las	Meter	Meter
14T_PL_7127.las	Meter	Meter
14T_PL_7128.las	Meter	Meter
14T_PL_7129.las	Meter	Meter
14T_PL_7130.las	Meter	Meter

DPH-6 Report on Units of Reference (Tiled Data) - continued

File	Horizontal Unit	Vertical Unit
14T_PL_7131.las	Meter	Meter
14T_PL_7132.las	Meter	Meter
14T_PL_7133.las	Meter	Meter
14T_PL_7134.las	Meter	Meter
14T_PL_7135.las	Meter	Meter
14T_PL_7136.las	Meter	Meter
14T_PL_7137.las	Meter	Meter
14T_PL_7138.las	Meter	Meter
14T_PL_7139.las	Meter	Meter
14T_PL_7140.las	Meter	Meter
14T_PL_7141.las	Meter	Meter
14T_PL_7142.las	Meter	Meter
14T_PL_7143.las	Meter	Meter
14T_PL_7144.las	Meter	Meter
14T_PL_7145.las	Meter	Meter
14T_PL_7146.las	Meter	Meter
14T_PL_7200.las	Meter	Meter
14T_PL_7201.las	Meter	Meter
14T_PL_7202.las	Meter	Meter
14T_PL_7203.las	Meter	Meter
14T_PL_7204.las	Meter	Meter
14T_PL_7205.las	Meter	Meter
14T_PL_7206.las	Meter	Meter
14T_PL_7207.las	Meter	Meter
14T_PL_7208.las	Meter	Meter
14T_PL_7209.las	Meter	Meter
14T_PL_7210.las	Meter	Meter
14T_PL_7211.las	Meter	Meter
14T_PL_7212.las	Meter	Meter
14T_PL_7213.las	Meter	Meter
14T_PL_7214.las	Meter	Meter
14T_PL_7215.las	Meter	Meter
14T_PL_7216.las	Meter	Meter
14T_PL_7217.las	Meter	Meter
14T_PL_7218.las	Meter	Meter
14T_PL_7219.las	Meter	Meter
14T_PL_7220.las	Meter	Meter
14T_PL_7221.las	Meter	Meter
14T_PL_7222.las	Meter	Meter
14T_PL_7223.las	Meter	Meter
14T_PL_7224.las	Meter	Meter
14T_PL_7225.las	Meter	Meter
14T_PL_7226.las	Meter	Meter
14T_PL_7227.las	Meter	Meter
14T_PL_7228.las	Meter	Meter
14T_PL_7229.las	Meter	Meter
14T_PL_7230.las	Meter	Meter

DPH-6 Report on Units of Reference (Tiled Data) - continued

File	Horizontal Unit	Vertical Unit
14T_PL_7231.las	Meter	Meter
14T_PL_7232.las	Meter	Meter
14T_PL_7233.las	Meter	Meter
14T_PL_7234.las	Meter	Meter
14T_PL_7235.las	Meter	Meter
14T_PL_7236.las	Meter	Meter
14T_PL_7237.las	Meter	Meter
14T_PL_7238.las	Meter	Meter
14T_PL_7239.las	Meter	Meter
14T_PL_7240.las	Meter	Meter
14T_PL_7241.las	Meter	Meter
14T_PL_7242.las	Meter	Meter
14T_PL_7243.las	Meter	Meter
14T_PL_7244.las	Meter	Meter
14T_PL_7245.las	Meter	Meter
14T_PL_7246.las	Meter	Meter
14T_PL_7300.las	Meter	Meter
14T_PL_7301.las	Meter	Meter
14T_PL_7302.las	Meter	Meter
14T_PL_7303.las	Meter	Meter
14T_PL_7304.las	Meter	Meter
14T_PL_7305.las	Meter	Meter
14T_PL_7306.las	Meter	Meter
14T_PL_7307.las	Meter	Meter
14T_PL_7308.las	Meter	Meter
14T_PL_7309.las	Meter	Meter
14T_PL_7310.las	Meter	Meter
14T_PL_7311.las	Meter	Meter
14T_PL_7312.las	Meter	Meter
14T_PL_7313.las	Meter	Meter
14T_PL_7314.las	Meter	Meter
14T_PL_7315.las	Meter	Meter
14T_PL_7316.las	Meter	Meter
14T_PL_7317.las	Meter	Meter
14T_PL_7318.las	Meter	Meter
14T_PL_7319.las	Meter	Meter
14T_PL_7320.las	Meter	Meter
14T_PL_7321.las	Meter	Meter
14T_PL_7322.las	Meter	Meter
14T_PL_7323.las	Meter	Meter
14T_PL_7324.las	Meter	Meter
14T_PL_7325.las	Meter	Meter
14T_PL_7326.las	Meter	Meter
14T_PL_7327.las	Meter	Meter
14T_PL_7328.las	Meter	Meter
14T_PL_7329.las	Meter	Meter
14T_PL_7330.las	Meter	Meter

DPH-6 Report on Units of Reference (Tiled Data) - continued

File	Horizontal Unit	Vertical Unit
14T_PL_7331.las	Meter	Meter
14T_PL_7332.las	Meter	Meter
14T_PL_7333.las	Meter	Meter
14T_PL_7334.las	Meter	Meter
14T_PL_7335.las	Meter	Meter
14T_PL_7336.las	Meter	Meter
14T_PL_7337.las	Meter	Meter
14T_PL_7338.las	Meter	Meter
14T_PL_7339.las	Meter	Meter
14T_PL_7340.las	Meter	Meter
14T_PL_7341.las	Meter	Meter
14T_PL_7342.las	Meter	Meter
14T_PL_7343.las	Meter	Meter
14T_PL_7344.las	Meter	Meter
14T_PL_7345.las	Meter	Meter
14T_PL_7346.las	Meter	Meter
14T_PL_7400.las	Meter	Meter
14T_PL_7401.las	Meter	Meter
14T_PL_7402.las	Meter	Meter
14T_PL_7403.las	Meter	Meter
14T_PL_7404.las	Meter	Meter
14T_PL_7405.las	Meter	Meter
14T_PL_7406.las	Meter	Meter
14T_PL_7407.las	Meter	Meter
14T_PL_7408.las	Meter	Meter
14T_PL_7409.las	Meter	Meter
14T_PL_7410.las	Meter	Meter
14T_PL_7411.las	Meter	Meter
14T_PL_7412.las	Meter	Meter
14T_PL_7413.las	Meter	Meter
14T_PL_7414.las	Meter	Meter
14T_PL_7415.las	Meter	Meter
14T_PL_7416.las	Meter	Meter
14T_PL_7417.las	Meter	Meter
14T_PL_7418.las	Meter	Meter
14T_PL_7419.las	Meter	Meter
14T_PL_7420.las	Meter	Meter
14T_PL_7421.las	Meter	Meter
14T_PL_7422.las	Meter	Meter
14T_PL_7423.las	Meter	Meter
14T_PL_7424.las	Meter	Meter
14T_PL_7425.las	Meter	Meter
14T_PL_7426.las	Meter	Meter
14T_PL_7427.las	Meter	Meter
14T_PL_7428.las	Meter	Meter
14T_PL_7429.las	Meter	Meter
14T_PL_7430.las	Meter	Meter

DPH-6 Report on Units of Reference (Tiled Data) - continued

File	Horizontal Unit	Vertical Unit
14T_PL_7431.las	Meter	Meter
14T_PL_7432.las	Meter	Meter
14T_PL_7433.las	Meter	Meter
14T_PL_7434.las	Meter	Meter
14T_PL_7435.las	Meter	Meter
14T_PL_7436.las	Meter	Meter
14T_PL_7437.las	Meter	Meter
14T_PL_7438.las	Meter	Meter
14T_PL_7439.las	Meter	Meter
14T_PL_7440.las	Meter	Meter
14T_PL_7441.las	Meter	Meter
14T_PL_7442.las	Meter	Meter
14T_PL_7443.las	Meter	Meter
14T_PL_7444.las	Meter	Meter
14T_PL_7445.las	Meter	Meter
14T_PL_7446.las	Meter	Meter
14T_PL_7500.las	Meter	Meter
14T_PL_7501.las	Meter	Meter
14T_PL_7502.las	Meter	Meter
14T_PL_7503.las	Meter	Meter
14T_PL_7504.las	Meter	Meter
14T_PL_7505.las	Meter	Meter
14T_PL_7506.las	Meter	Meter
14T_PL_7507.las	Meter	Meter
14T_PL_7508.las	Meter	Meter
14T_PL_7509.las	Meter	Meter
14T_PL_7510.las	Meter	Meter
14T_PL_7511.las	Meter	Meter
14T_PL_7512.las	Meter	Meter
14T_PL_7513.las	Meter	Meter
14T_PL_7514.las	Meter	Meter
14T_PL_7515.las	Meter	Meter
14T_PL_7516.las	Meter	Meter
14T_PL_7517.las	Meter	Meter
14T_PL_7518.las	Meter	Meter
14T_PL_7519.las	Meter	Meter
14T_PL_7520.las	Meter	Meter
14T_PL_7521.las	Meter	Meter
14T_PL_7522.las	Meter	Meter
14T_PL_7523.las	Meter	Meter
14T_PL_7524.las	Meter	Meter
14T_PL_7525.las	Meter	Meter
14T_PL_7526.las	Meter	Meter
14T_PL_7527.las	Meter	Meter
14T_PL_7528.las	Meter	Meter
14T_PL_7529.las	Meter	Meter
14T_PL_7530.las	Meter	Meter

DPH-6 Report on Units of Reference (Tiled Data) - continued

File	Horizontal Unit	Vertical Unit
14T_PL_7531.las	Meter	Meter
14T_PL_7532.las	Meter	Meter
14T_PL_7533.las	Meter	Meter
14T_PL_7534.las	Meter	Meter
14T_PL_7535.las	Meter	Meter
14T_PL_7536.las	Meter	Meter
14T_PL_7537.las	Meter	Meter
14T_PL_7538.las	Meter	Meter
14T_PL_7539.las	Meter	Meter
14T_PL_7540.las	Meter	Meter
14T_PL_7541.las	Meter	Meter
14T_PL_7542.las	Meter	Meter
14T_PL_7543.las	Meter	Meter
14T_PL_7544.las	Meter	Meter
14T_PL_7545.las	Meter	Meter
14T_PL_7546.las	Meter	Meter
14T_PL_7600.las	Meter	Meter
14T_PL_7601.las	Meter	Meter
14T_PL_7602.las	Meter	Meter
14T_PL_7603.las	Meter	Meter
14T_PL_7604.las	Meter	Meter
14T_PL_7605.las	Meter	Meter
14T_PL_7606.las	Meter	Meter
14T_PL_7607.las	Meter	Meter
14T_PL_7608.las	Meter	Meter
14T_PL_7609.las	Meter	Meter
14T_PL_7610.las	Meter	Meter
14T_PL_7611.las	Meter	Meter
14T_PL_7612.las	Meter	Meter
14T_PL_7613.las	Meter	Meter
14T_PL_7614.las	Meter	Meter
14T_PL_7615.las	Meter	Meter
14T_PL_7616.las	Meter	Meter
14T_PL_7617.las	Meter	Meter
14T_PL_7618.las	Meter	Meter
14T_PL_7619.las	Meter	Meter
14T_PL_7620.las	Meter	Meter
14T_PL_7621.las	Meter	Meter
14T_PL_7622.las	Meter	Meter
14T_PL_7623.las	Meter	Meter
14T_PL_7624.las	Meter	Meter
14T_PL_7625.las	Meter	Meter
14T_PL_7626.las	Meter	Meter
14T_PL_7627.las	Meter	Meter
14T_PL_7628.las	Meter	Meter
14T_PL_7629.las	Meter	Meter
14T_PL_7630.las	Meter	Meter

DPH-6 Report on Units of Reference (Tiled Data) - continued

File	Horizontal Unit	Vertical Unit
14T_PL_7631.las	Meter	Meter
14T_PL_7632.las	Meter	Meter
14T_PL_7633.las	Meter	Meter

DPH-7 Report on Swath Identification

The USGS Lidar Base Specification Version 1.2 states: "At the time of its creation and prior to any further processing, each swath shall be assigned a unique File Source Identification (ID), and each point within the swath shall be assigned a Point Source ID equal to the File Source ID. The Point Source ID on each point will be persisted unchanged throughout all processing and delivery. See the LAS Specification version 1.4 (American Society for Photogrammetry and Remote Sensing, 2011)."

The purpose of this section is to report on the File Source ID and Point Source ID values for the lidar swath data. Note that sub-swaths of original swaths (see DPH-9) may violate the unique values specification described in this test.

Boresighted Files - Y:\Mapping\Projects\65219751_NE_NRCS_Ortho_Lidar\Production\Final_Client_Deliverables\Block3_Surdex\point_cloud\swathuncls

File	File Source ID	Point Source ID
00132.las	132	132
00133.las	133	133
00134.las	134	134
00135.las	135	135
00136.las	136	136
00138.las	138	138
00139.las	139	139
00140.las	140	140
00141.las	141	141
00142.las	142	142
00143.las	143	143
00144.las	144	144
00145.las	145	145
00147.las	147	147
00148.las	148	148
00149.las	149	149
00150.las	150	150
00151.las	151	151
00152.las	152	152
00153.las	153	153
00154.las	154	154
00157.las	157	157
00158.las	158	158
00159.las	159	159
00160.las	160	160
00161.las	161	161
00162.las	162	162
00164.las	164	164
00165.las	165	165
00166.las	166	166
00167.las	167	167
00168.las	168	168
00169.las	169	169
00170.las	170	170
00171.las	171	171
00172.las	172	172
00173.las	173	173
00174.las	174	174
00175.las	175	175

DPH-7 Report on File Source ID (Swath Data) - continued

File	File Source ID	Point Source ID
00176.las	176	176
00177.las	177	177
00178.las	178	178
00179.las	179	179
00180.las	180	180
00181.las	181	181
00182.las	182	182
00183.las	183	183
00184.las	184	184
00185.las	185	185
00186.las	186	186
00187.las	187	187
00188.las	188	188
00189.las	189	189
00190.las	190	190
00191.las	191	191
00192.las	192	192
00193.las	193	193
00194.las	194	194
00195.las	195	195
00196.las	196	196
00197.las	197	197
00198.las	198	198
00199.las	199	199
00200.las	200	200
00201.las	201	201
00202.las	202	202
00203.las	203	203
00204.las	204	204
00205.las	205	205
00206.las	206	206
00207.las	207	207
00208.las	208	208
00380.las	380	380
00381.las	381	381
00382.las	382	382
00383.las	383	383
00384.las	384	384
00414.las	414	414
00427.las	427	427
00428.las	428	428
00439.las	439	439
00440.las	440	440
00441.las	441	441
00442.las	442	442
00443.las	443	443
00444.las	444	444
00445.las	445	445
00446.las	446	446

DPH-7 Report on File Source ID (Swath Data) - continued

File	File Source ID	Point Source ID
00447.las	447	447
00448.las	448	448
00450.las	450	450
00451.las	451	451
00452.las	452	452
00453.las	453	453
00454.las	454	454
00455.las	455	455
00458.las	458	458
00459.las	459	459
00460.las	460	460
00461.las	461	461
00462.las	462	462
00463.las	463	463
00464.las	464	464
00465.las	465	465
00466.las	466	466
00467.las	467	467
00468.las	468	468

DPH-8 Report on Point Families (Swath Data)

The USGS Lidar Base Specification Version 1.2 states: "Point families (multiple return 'children' of a single 'parent' pulse) will be maintained throughout all processing before tiling. Multiple returns from a given pulse will be stored in sequential (collected) order."

The purpose of this section is to report on the presence and integrity of point families for the lidar swath data.

Boresighted Files - Y:\Mapping\Projects\65219751_NE_NRCS_Ortho_Lidar\Production\Final_Client_Deliverables\Block3_Surdex\point_cloud\swathuncls

File	Point Families Present
00132.las	Yes
00133.las	Yes
00134.las	Yes
00135.las	Yes
00136.las	Yes
00138.las	Yes
00139.las	Yes
00140.las	Yes
00141.las	Yes
00142.las	Yes
00143.las	Yes
00144.las	Yes
00145.las	Yes
00147.las	Yes
00148.las	Yes
00149.las	Yes
00150.las	Yes
00151.las	Yes
00152.las	Yes
00153.las	Yes
00154.las	Yes
00157.las	Yes
00158.las	Yes
00159.las	Yes
00160.las	Yes
00161.las	Yes
00162.las	Yes
00164.las	Yes
00165.las	Yes
00166.las	Yes
00167.las	Yes
00168.las	Yes
00169.las	Yes
00170.las	Yes
00171.las	Yes
00172.las	Yes
00173.las	Yes
00174.las	Yes
00175.las	Yes
00176.las	Yes
00177.las	Yes
00178.las	Yes

DPH-8 Report on Point Families (Swath Data) - continued

File	Point Families Present
00179.las	Yes
00180.las	Yes
00181.las	Yes
00182.las	Yes
00183.las	Yes
00184.las	Yes
00185.las	Yes
00186.las	Yes
00187.las	Yes
00188.las	Yes
00189.las	Yes
00190.las	Yes
00191.las	Yes
00192.las	Yes
00193.las	Yes
00194.las	Yes
00195.las	Yes
00196.las	Yes
00197.las	Yes
00198.las	Yes
00199.las	Yes
00200.las	Yes
00201.las	Yes
00202.las	Yes
00203.las	Yes
00204.las	Yes
00205.las	Yes
00206.las	Yes
00207.las	Yes
00208.las	Yes
00380.las	Yes
00381.las	Yes
00382.las	Yes
00383.las	Yes
00384.las	Yes
00414.las	Yes
00427.las	Yes
00428.las	Yes
00439.las	Yes
00440.las	Yes
00441.las	Yes
00442.las	Yes
00443.las	Yes
00444.las	Yes
00445.las	Yes
00446.las	Yes
00447.las	Yes
00448.las	Yes
00450.las	Yes

DPH-8 Report on Point Families (Swath Data) - continued

File	Point Families Present
00451.las	Yes
00452.las	Yes
00453.las	Yes
00454.las	Yes
00455.las	Yes
00458.las	Yes
00459.las	Yes
00460.las	Yes
00461.las	Yes
00462.las	Yes
00463.las	Yes
00464.las	Yes
00465.las	Yes
00466.las	Yes
00467.las	Yes
00468.las	Yes

DPH-8 Report on Point Families (Tiled Data)

The purpose of this section is to report on the presence and integrity of point families for the lidar tiled data.

Classified Files - Y:\Mapping\Projects\65219751_NE_NRCS_Ortho_Lidar\Production\Final_Client_Deliverables\Block3_Surdex\point_cloud\tilecls

File	Point Families Present
14T_NK_9967.las	Yes
14T_NK_9968.las	Yes
14T_NK_9969.las	Yes
14T_NK_9970.las	Yes
14T_NK_9971.las	Yes
14T_NK_9972.las	Yes
14T_NK_9973.las	Yes
14T_NK_9974.las	Yes
14T_NK_9975.las	Yes
14T_NK_9976.las	Yes
14T_NK_9977.las	Yes
14T_NK_9978.las	Yes
14T_NK_9979.las	Yes
14T_NK_9980.las	Yes
14T_NK_9981.las	Yes
14T_NK_9982.las	Yes
14T_NK_9983.las	Yes
14T_NK_9984.las	Yes
14T_NK_9985.las	Yes
14T_NK_9986.las	Yes
14T_NK_9987.las	Yes
14T_NK_9988.las	Yes
14T_NK_9989.las	Yes
14T_NK_9990.las	Yes
14T_NK_9991.las	Yes
14T_NK_9992.las	Yes
14T_NK_9993.las	Yes
14T_NK_9994.las	Yes
14T_NK_9995.las	Yes
14T_NK_9996.las	Yes
14T_NK_9997.las	Yes
14T_NK_9998.las	Yes
14T_NK_9999.las	Yes
14T_NL_9813.las	Yes
14T_NL_9814.las	Yes
14T_NL_9815.las	Yes
14T_NL_9816.las	Yes
14T_NL_9817.las	Yes
14T_NL_9818.las	Yes
14T_NL_9819.las	Yes
14T_NL_9820.las	Yes
14T_NL_9821.las	Yes
14T_NL_9822.las	Yes
14T_NL_9823.las	Yes
14T_NL_9824.las	Yes

DPH-8 Report on Point Families (Tiled Data) - continued

File	Point Families Present
14T_NL_9825.las	Yes
14T_NL_9826.las	Yes
14T_NL_9827.las	Yes
14T_NL_9828.las	Yes
14T_NL_9829.las	Yes
14T_NL_9830.las	Yes
14T_NL_9831.las	Yes
14T_NL_9832.las	Yes
14T_NL_9833.las	Yes
14T_NL_9834.las	Yes
14T_NL_9835.las	Yes
14T_NL_9836.las	Yes
14T_NL_9837.las	Yes
14T_NL_9838.las	Yes
14T_NL_9839.las	Yes
14T_NL_9840.las	Yes
14T_NL_9841.las	Yes
14T_NL_9842.las	Yes
14T_NL_9843.las	Yes
14T_NL_9844.las	Yes
14T_NL_9900.las	Yes
14T_NL_9901.las	Yes
14T_NL_9902.las	Yes
14T_NL_9903.las	Yes
14T_NL_9904.las	Yes
14T_NL_9905.las	Yes
14T_NL_9906.las	Yes
14T_NL_9907.las	Yes
14T_NL_9908.las	Yes
14T_NL_9909.las	Yes
14T_NL_9910.las	Yes
14T_NL_9911.las	Yes
14T_NL_9912.las	Yes
14T_NL_9913.las	Yes
14T_NL_9914.las	Yes
14T_NL_9915.las	Yes
14T_NL_9916.las	Yes
14T_NL_9917.las	Yes
14T_NL_9918.las	Yes
14T_NL_9919.las	Yes
14T_NL_9920.las	Yes
14T_NL_9921.las	Yes
14T_NL_9922.las	Yes
14T_NL_9923.las	Yes
14T_NL_9924.las	Yes
14T_NL_9925.las	Yes
14T_NL_9926.las	Yes
14T_NL_9927.las	Yes
14T_NL_9928.las	Yes

DPH-8 Report on Point Families (Tiled Data) - continued

File	Point Families Present
14T_NL_9929.las	Yes
14T_NL_9930.las	Yes
14T_NL_9931.las	Yes
14T_NL_9932.las	Yes
14T_NL_9933.las	Yes
14T_NL_9934.las	Yes
14T_NL_9935.las	Yes
14T_NL_9936.las	Yes
14T_NL_9937.las	Yes
14T_NL_9938.las	Yes
14T_NL_9939.las	Yes
14T_NL_9940.las	Yes
14T_NL_9941.las	Yes
14T_NL_9942.las	Yes
14T_NL_9943.las	Yes
14T_NL_9944.las	Yes
14T_PK_0067.las	Yes
14T_PK_0068.las	Yes
14T_PK_0069.las	Yes
14T_PK_0070.las	Yes
14T_PK_0071.las	Yes
14T_PK_0072.las	Yes
14T_PK_0073.las	Yes
14T_PK_0074.las	Yes
14T_PK_0075.las	Yes
14T_PK_0076.las	Yes
14T_PK_0077.las	Yes
14T_PK_0078.las	Yes
14T_PK_0079.las	Yes
14T_PK_0080.las	Yes
14T_PK_0081.las	Yes
14T_PK_0082.las	Yes
14T_PK_0083.las	Yes
14T_PK_0084.las	Yes
14T_PK_0085.las	Yes
14T_PK_0086.las	Yes
14T_PK_0087.las	Yes
14T_PK_0088.las	Yes
14T_PK_0089.las	Yes
14T_PK_0090.las	Yes
14T_PK_0091.las	Yes
14T_PK_0092.las	Yes
14T_PK_0093.las	Yes
14T_PK_0094.las	Yes
14T_PK_0095.las	Yes
14T_PK_0096.las	Yes
14T_PK_0097.las	Yes
14T_PK_0098.las	Yes
14T_PK_0099.las	Yes

DPH-8 Report on Point Families (Tiled Data) - continued

File	Point Families Present
14T_PK_0167.las	Yes
14T_PK_0168.las	Yes
14T_PK_0169.las	Yes
14T_PK_0170.las	Yes
14T_PK_0171.las	Yes
14T_PK_0172.las	Yes
14T_PK_0173.las	Yes
14T_PK_0174.las	Yes
14T_PK_0175.las	Yes
14T_PK_0176.las	Yes
14T_PK_0177.las	Yes
14T_PK_0178.las	Yes
14T_PK_0179.las	Yes
14T_PK_0180.las	Yes
14T_PK_0181.las	Yes
14T_PK_0182.las	Yes
14T_PK_0183.las	Yes
14T_PK_0184.las	Yes
14T_PK_0185.las	Yes
14T_PK_0186.las	Yes
14T_PK_0187.las	Yes
14T_PK_0188.las	Yes
14T_PK_0189.las	Yes
14T_PK_0190.las	Yes
14T_PK_0191.las	Yes
14T_PK_0192.las	Yes
14T_PK_0193.las	Yes
14T_PK_0194.las	Yes
14T_PK_0195.las	Yes
14T_PK_0196.las	Yes
14T_PK_0197.las	Yes
14T_PK_0198.las	Yes
14T_PK_0199.las	Yes
14T_PK_0267.las	Yes
14T_PK_0268.las	Yes
14T_PK_0269.las	Yes
14T_PK_0270.las	Yes
14T_PK_0271.las	Yes
14T_PK_0272.las	Yes
14T_PK_0273.las	Yes
14T_PK_0274.las	Yes
14T_PK_0275.las	Yes
14T_PK_0276.las	Yes
14T_PK_0277.las	Yes
14T_PK_0278.las	Yes
14T_PK_0279.las	Yes
14T_PK_0280.las	Yes
14T_PK_0281.las	Yes
14T_PK_0282.las	Yes

DPH-8 Report on Point Families (Tiled Data) - continued

File	Point Families Present
14T_PK_0283.las	Yes
14T_PK_0284.las	Yes
14T_PK_0285.las	Yes
14T_PK_0286.las	Yes
14T_PK_0287.las	Yes
14T_PK_0288.las	Yes
14T_PK_0289.las	Yes
14T_PK_0290.las	Yes
14T_PK_0291.las	Yes
14T_PK_0292.las	Yes
14T_PK_0293.las	Yes
14T_PK_0294.las	Yes
14T_PK_0295.las	Yes
14T_PK_0296.las	Yes
14T_PK_0297.las	Yes
14T_PK_0298.las	Yes
14T_PK_0299.las	Yes
14T_PK_0367.las	Yes
14T_PK_0368.las	Yes
14T_PK_0369.las	Yes
14T_PK_0370.las	Yes
14T_PK_0371.las	Yes
14T_PK_0372.las	Yes
14T_PK_0373.las	Yes
14T_PK_0374.las	Yes
14T_PK_0375.las	Yes
14T_PK_0376.las	Yes
14T_PK_0377.las	Yes
14T_PK_0378.las	Yes
14T_PK_0379.las	Yes
14T_PK_0380.las	Yes
14T_PK_0381.las	Yes
14T_PK_0382.las	Yes
14T_PK_0383.las	Yes
14T_PK_0384.las	Yes
14T_PK_0385.las	Yes
14T_PK_0386.las	Yes
14T_PK_0387.las	Yes
14T_PK_0388.las	Yes
14T_PK_0389.las	Yes
14T_PK_0390.las	Yes
14T_PK_0391.las	Yes
14T_PK_0392.las	Yes
14T_PK_0393.las	Yes
14T_PK_0394.las	Yes
14T_PK_0395.las	Yes
14T_PK_0396.las	Yes
14T_PK_0397.las	Yes
14T_PK_0398.las	Yes

DPH-8 Report on Point Families (Tiled Data) - continued

File	Point Families Present
14T_PK_0399.las	Yes
14T_PK_0467.las	Yes
14T_PK_0468.las	Yes
14T_PK_0469.las	Yes
14T_PK_0470.las	Yes
14T_PK_0471.las	Yes
14T_PK_0472.las	Yes
14T_PK_0473.las	Yes
14T_PK_0474.las	Yes
14T_PK_0475.las	Yes
14T_PK_0476.las	Yes
14T_PK_0477.las	Yes
14T_PK_0478.las	Yes
14T_PK_0479.las	Yes
14T_PK_0480.las	Yes
14T_PK_0481.las	Yes
14T_PK_0482.las	Yes
14T_PK_0483.las	Yes
14T_PK_0484.las	Yes
14T_PK_0485.las	Yes
14T_PK_0486.las	Yes
14T_PK_0487.las	Yes
14T_PK_0488.las	Yes
14T_PK_0489.las	Yes
14T_PK_0490.las	Yes
14T_PK_0491.las	Yes
14T_PK_0492.las	Yes
14T_PK_0493.las	Yes
14T_PK_0494.las	Yes
14T_PK_0495.las	Yes
14T_PK_0496.las	Yes
14T_PK_0497.las	Yes
14T_PK_0498.las	Yes
14T_PK_0499.las	Yes
14T_PK_0567.las	Yes
14T_PK_0568.las	Yes
14T_PK_0569.las	Yes
14T_PK_0570.las	Yes
14T_PK_0571.las	Yes
14T_PK_0572.las	Yes
14T_PK_0573.las	Yes
14T_PK_0574.las	Yes
14T_PK_0575.las	Yes
14T_PK_0576.las	Yes
14T_PK_0577.las	Yes
14T_PK_0578.las	Yes
14T_PK_0579.las	Yes
14T_PK_0580.las	Yes
14T_PK_0581.las	Yes

DPH-8 Report on Point Families (Tiled Data) - continued

File	Point Families Present
14T_PK_0582.las	Yes
14T_PK_0583.las	Yes
14T_PK_0584.las	Yes
14T_PK_0585.las	Yes
14T_PK_0586.las	Yes
14T_PK_0587.las	Yes
14T_PK_0588.las	Yes
14T_PK_0589.las	Yes
14T_PK_0590.las	Yes
14T_PK_0591.las	Yes
14T_PK_0592.las	Yes
14T_PK_0593.las	Yes
14T_PK_0594.las	Yes
14T_PK_0595.las	Yes
14T_PK_0596.las	Yes
14T_PK_0597.las	Yes
14T_PK_0598.las	Yes
14T_PK_0599.las	Yes
14T_PK_0667.las	Yes
14T_PK_0668.las	Yes
14T_PK_0669.las	Yes
14T_PK_0670.las	Yes
14T_PK_0671.las	Yes
14T_PK_0672.las	Yes
14T_PK_0673.las	Yes
14T_PK_0674.las	Yes
14T_PK_0675.las	Yes
14T_PK_0676.las	Yes
14T_PK_0677.las	Yes
14T_PK_0678.las	Yes
14T_PK_0679.las	Yes
14T_PK_0680.las	Yes
14T_PK_0681.las	Yes
14T_PK_0682.las	Yes
14T_PK_0683.las	Yes
14T_PK_0684.las	Yes
14T_PK_0685.las	Yes
14T_PK_0686.las	Yes
14T_PK_0687.las	Yes
14T_PK_0688.las	Yes
14T_PK_0689.las	Yes
14T_PK_0690.las	Yes
14T_PK_0691.las	Yes
14T_PK_0692.las	Yes
14T_PK_0693.las	Yes
14T_PK_0694.las	Yes
14T_PK_0695.las	Yes
14T_PK_0696.las	Yes
14T_PK_0697.las	Yes

DPH-8 Report on Point Families (Tiled Data) - continued

File	Point Families Present
14T_PK_0698.las	Yes
14T_PK_0699.las	Yes
14T_PK_0767.las	Yes
14T_PK_0768.las	Yes
14T_PK_0769.las	Yes
14T_PK_0770.las	Yes
14T_PK_0771.las	Yes
14T_PK_0772.las	Yes
14T_PK_0773.las	Yes
14T_PK_0774.las	Yes
14T_PK_0775.las	Yes
14T_PK_0776.las	Yes
14T_PK_0777.las	Yes
14T_PK_0778.las	Yes
14T_PK_0779.las	Yes
14T_PK_0780.las	Yes
14T_PK_0781.las	Yes
14T_PK_0782.las	Yes
14T_PK_0783.las	Yes
14T_PK_0784.las	Yes
14T_PK_0785.las	Yes
14T_PK_0786.las	Yes
14T_PK_0787.las	Yes
14T_PK_0788.las	Yes
14T_PK_0789.las	Yes
14T_PK_0790.las	Yes
14T_PK_0791.las	Yes
14T_PK_0792.las	Yes
14T_PK_0793.las	Yes
14T_PK_0794.las	Yes
14T_PK_0795.las	Yes
14T_PK_0796.las	Yes
14T_PK_0797.las	Yes
14T_PK_0798.las	Yes
14T_PK_0799.las	Yes
14T_PK_0867.las	Yes
14T_PK_0868.las	Yes
14T_PK_0869.las	Yes
14T_PK_0870.las	Yes
14T_PK_0871.las	Yes
14T_PK_0872.las	Yes
14T_PK_0873.las	Yes
14T_PK_0874.las	Yes
14T_PK_0875.las	Yes
14T_PK_0876.las	Yes
14T_PK_0877.las	Yes
14T_PK_0878.las	Yes
14T_PK_0879.las	Yes
14T_PK_0880.las	Yes

DPH-8 Report on Point Families (Tiled Data) - continued

File	Point Families Present
14T_PK_0881.las	Yes
14T_PK_0882.las	Yes
14T_PK_0883.las	Yes
14T_PK_0884.las	Yes
14T_PK_0885.las	Yes
14T_PK_0886.las	Yes
14T_PK_0887.las	Yes
14T_PK_0888.las	Yes
14T_PK_0889.las	Yes
14T_PK_0890.las	Yes
14T_PK_0891.las	Yes
14T_PK_0892.las	Yes
14T_PK_0893.las	Yes
14T_PK_0894.las	Yes
14T_PK_0895.las	Yes
14T_PK_0896.las	Yes
14T_PK_0897.las	Yes
14T_PK_0898.las	Yes
14T_PK_0899.las	Yes
14T_PK_0967.las	Yes
14T_PK_0968.las	Yes
14T_PK_0969.las	Yes
14T_PK_0970.las	Yes
14T_PK_0971.las	Yes
14T_PK_0972.las	Yes
14T_PK_0973.las	Yes
14T_PK_0974.las	Yes
14T_PK_0975.las	Yes
14T_PK_0976.las	Yes
14T_PK_0977.las	Yes
14T_PK_0978.las	Yes
14T_PK_0979.las	Yes
14T_PK_0980.las	Yes
14T_PK_0981.las	Yes
14T_PK_0982.las	Yes
14T_PK_0983.las	Yes
14T_PK_0984.las	Yes
14T_PK_0985.las	Yes
14T_PK_0986.las	Yes
14T_PK_0987.las	Yes
14T_PK_0988.las	Yes
14T_PK_0989.las	Yes
14T_PK_0990.las	Yes
14T_PK_0991.las	Yes
14T_PK_0992.las	Yes
14T_PK_0993.las	Yes
14T_PK_0994.las	Yes
14T_PK_0995.las	Yes
14T_PK_0996.las	Yes

DPH-8 Report on Point Families (Tiled Data) - continued

File	Point Families Present
14T_PK_0997.las	Yes
14T_PK_0998.las	Yes
14T_PK_0999.las	Yes
14T_PK_1067.las	Yes
14T_PK_1068.las	Yes
14T_PK_1069.las	Yes
14T_PK_1070.las	Yes
14T_PK_1071.las	Yes
14T_PK_1072.las	Yes
14T_PK_1073.las	Yes
14T_PK_1074.las	Yes
14T_PK_1075.las	Yes
14T_PK_1076.las	Yes
14T_PK_1077.las	Yes
14T_PK_1078.las	Yes
14T_PK_1079.las	Yes
14T_PK_1080.las	Yes
14T_PK_1081.las	Yes
14T_PK_1082.las	Yes
14T_PK_1083.las	Yes
14T_PK_1084.las	Yes
14T_PK_1085.las	Yes
14T_PK_1086.las	Yes
14T_PK_1087.las	Yes
14T_PK_1088.las	Yes
14T_PK_1089.las	Yes
14T_PK_1090.las	Yes
14T_PK_1091.las	Yes
14T_PK_1092.las	Yes
14T_PK_1093.las	Yes
14T_PK_1094.las	Yes
14T_PK_1095.las	Yes
14T_PK_1096.las	Yes
14T_PK_1097.las	Yes
14T_PK_1098.las	Yes
14T_PK_1099.las	Yes
14T_PK_1167.las	Yes
14T_PK_1168.las	Yes
14T_PK_1169.las	Yes
14T_PK_1170.las	Yes
14T_PK_1171.las	Yes
14T_PK_1172.las	Yes
14T_PK_1173.las	Yes
14T_PK_1174.las	Yes
14T_PK_1175.las	Yes
14T_PK_1176.las	Yes
14T_PK_1177.las	Yes
14T_PK_1178.las	Yes
14T_PK_1179.las	Yes

DPH-8 Report on Point Families (Tiled Data) - continued

File	Point Families Present
14T_PK_1180.las	Yes
14T_PK_1181.las	Yes
14T_PK_1182.las	Yes
14T_PK_1183.las	Yes
14T_PK_1184.las	Yes
14T_PK_1185.las	Yes
14T_PK_1186.las	Yes
14T_PK_1187.las	Yes
14T_PK_1188.las	Yes
14T_PK_1189.las	Yes
14T_PK_1190.las	Yes
14T_PK_1191.las	Yes
14T_PK_1192.las	Yes
14T_PK_1193.las	Yes
14T_PK_1194.las	Yes
14T_PK_1195.las	Yes
14T_PK_1196.las	Yes
14T_PK_1197.las	Yes
14T_PK_1198.las	Yes
14T_PK_1199.las	Yes
14T_PK_1267.las	Yes
14T_PK_1268.las	Yes
14T_PK_1269.las	Yes
14T_PK_1270.las	Yes
14T_PK_1271.las	Yes
14T_PK_1272.las	Yes
14T_PK_1273.las	Yes
14T_PK_1274.las	Yes
14T_PK_1275.las	Yes
14T_PK_1276.las	Yes
14T_PK_1277.las	Yes
14T_PK_1278.las	Yes
14T_PK_1279.las	Yes
14T_PK_1280.las	Yes
14T_PK_1281.las	Yes
14T_PK_1282.las	Yes
14T_PK_1283.las	Yes
14T_PK_1284.las	Yes
14T_PK_1285.las	Yes
14T_PK_1286.las	Yes
14T_PK_1287.las	Yes
14T_PK_1288.las	Yes
14T_PK_1289.las	Yes
14T_PK_1290.las	Yes
14T_PK_1291.las	Yes
14T_PK_1292.las	Yes
14T_PK_1293.las	Yes
14T_PK_1294.las	Yes
14T_PK_1295.las	Yes

DPH-8 Report on Point Families (Tiled Data) - continued

File	Point Families Present
14T_PK_1296.las	Yes
14T_PK_1297.las	Yes
14T_PK_1298.las	Yes
14T_PK_1299.las	Yes
14T_PK_1367.las	Yes
14T_PK_1368.las	Yes
14T_PK_1369.las	Yes
14T_PK_1370.las	Yes
14T_PK_1371.las	Yes
14T_PK_1372.las	Yes
14T_PK_1373.las	Yes
14T_PK_1374.las	Yes
14T_PK_1375.las	Yes
14T_PK_1376.las	Yes
14T_PK_1377.las	Yes
14T_PK_1378.las	Yes
14T_PK_1379.las	Yes
14T_PK_1380.las	Yes
14T_PK_1381.las	Yes
14T_PK_1382.las	Yes
14T_PK_1383.las	Yes
14T_PK_1384.las	Yes
14T_PK_1385.las	Yes
14T_PK_1386.las	Yes
14T_PK_1387.las	Yes
14T_PK_1388.las	Yes
14T_PK_1389.las	Yes
14T_PK_1390.las	Yes
14T_PK_1391.las	Yes
14T_PK_1392.las	Yes
14T_PK_1393.las	Yes
14T_PK_1394.las	Yes
14T_PK_1395.las	Yes
14T_PK_1396.las	Yes
14T_PK_1397.las	Yes
14T_PK_1398.las	Yes
14T_PK_1399.las	Yes
14T_PK_1467.las	Yes
14T_PK_1468.las	Yes
14T_PK_1469.las	Yes
14T_PK_1470.las	Yes
14T_PK_1471.las	Yes
14T_PK_1472.las	Yes
14T_PK_1473.las	Yes
14T_PK_1474.las	Yes
14T_PK_1475.las	Yes
14T_PK_1476.las	Yes
14T_PK_1477.las	Yes
14T_PK_1478.las	Yes

DPH-8 Report on Point Families (Tiled Data) - continued

File	Point Families Present
14T_PK_1479.las	Yes
14T_PK_1480.las	Yes
14T_PK_1481.las	Yes
14T_PK_1482.las	Yes
14T_PK_1483.las	Yes
14T_PK_1484.las	Yes
14T_PK_1485.las	Yes
14T_PK_1486.las	Yes
14T_PK_1487.las	Yes
14T_PK_1488.las	Yes
14T_PK_1489.las	Yes
14T_PK_1490.las	Yes
14T_PK_1491.las	Yes
14T_PK_1492.las	Yes
14T_PK_1493.las	Yes
14T_PK_1494.las	Yes
14T_PK_1495.las	Yes
14T_PK_1496.las	Yes
14T_PK_1497.las	Yes
14T_PK_1498.las	Yes
14T_PK_1499.las	Yes
14T_PK_1567.las	Yes
14T_PK_1568.las	Yes
14T_PK_1569.las	Yes
14T_PK_1570.las	Yes
14T_PK_1571.las	Yes
14T_PK_1572.las	Yes
14T_PK_1573.las	Yes
14T_PK_1574.las	Yes
14T_PK_1575.las	Yes
14T_PK_1576.las	Yes
14T_PK_1577.las	Yes
14T_PK_1578.las	Yes
14T_PK_1579.las	Yes
14T_PK_1580.las	Yes
14T_PK_1581.las	Yes
14T_PK_1582.las	Yes
14T_PK_1583.las	Yes
14T_PK_1584.las	Yes
14T_PK_1585.las	Yes
14T_PK_1586.las	Yes
14T_PK_1587.las	Yes
14T_PK_1588.las	Yes
14T_PK_1589.las	Yes
14T_PK_1590.las	Yes
14T_PK_1591.las	Yes
14T_PK_1592.las	Yes
14T_PK_1593.las	Yes
14T_PK_1594.las	Yes

DPH-8 Report on Point Families (Tiled Data) - continued

File	Point Families Present
14T_PK_1595.las	Yes
14T_PK_1596.las	Yes
14T_PK_1597.las	Yes
14T_PK_1598.las	Yes
14T_PK_1599.las	Yes
14T_PK_1667.las	Yes
14T_PK_1668.las	Yes
14T_PK_1669.las	Yes
14T_PK_1670.las	Yes
14T_PK_1671.las	Yes
14T_PK_1672.las	Yes
14T_PK_1673.las	Yes
14T_PK_1674.las	Yes
14T_PK_1675.las	Yes
14T_PK_1676.las	Yes
14T_PK_1677.las	Yes
14T_PK_1678.las	Yes
14T_PK_1679.las	Yes
14T_PK_1680.las	Yes
14T_PK_1681.las	Yes
14T_PK_1682.las	Yes
14T_PK_1683.las	Yes
14T_PK_1684.las	Yes
14T_PK_1685.las	Yes
14T_PK_1686.las	Yes
14T_PK_1687.las	Yes
14T_PK_1688.las	Yes
14T_PK_1689.las	Yes
14T_PK_1690.las	Yes
14T_PK_1691.las	Yes
14T_PK_1692.las	Yes
14T_PK_1693.las	Yes
14T_PK_1694.las	Yes
14T_PK_1695.las	Yes
14T_PK_1696.las	Yes
14T_PK_1697.las	Yes
14T_PK_1698.las	Yes
14T_PK_1699.las	Yes
14T_PK_1767.las	Yes
14T_PK_1768.las	Yes
14T_PK_1769.las	Yes
14T_PK_1770.las	Yes
14T_PK_1771.las	Yes
14T_PK_1772.las	Yes
14T_PK_1773.las	Yes
14T_PK_1774.las	Yes
14T_PK_1775.las	Yes
14T_PK_1776.las	Yes
14T_PK_1777.las	Yes

DPH-8 Report on Point Families (Tiled Data) - continued

File	Point Families Present
14T_PK_1778.las	Yes
14T_PK_1779.las	Yes
14T_PK_1780.las	Yes
14T_PK_1781.las	Yes
14T_PK_1782.las	Yes
14T_PK_1783.las	Yes
14T_PK_1784.las	Yes
14T_PK_1785.las	Yes
14T_PK_1786.las	Yes
14T_PK_1787.las	Yes
14T_PK_1788.las	Yes
14T_PK_1789.las	Yes
14T_PK_1790.las	Yes
14T_PK_1791.las	Yes
14T_PK_1792.las	Yes
14T_PK_1793.las	Yes
14T_PK_1794.las	Yes
14T_PK_1795.las	Yes
14T_PK_1796.las	Yes
14T_PK_1797.las	Yes
14T_PK_1798.las	Yes
14T_PK_1799.las	Yes
14T_PK_1867.las	Yes
14T_PK_1868.las	Yes
14T_PK_1869.las	Yes
14T_PK_1870.las	Yes
14T_PK_1871.las	Yes
14T_PK_1872.las	Yes
14T_PK_1873.las	Yes
14T_PK_1874.las	Yes
14T_PK_1875.las	Yes
14T_PK_1876.las	Yes
14T_PK_1877.las	Yes
14T_PK_1878.las	Yes
14T_PK_1879.las	Yes
14T_PK_1880.las	Yes
14T_PK_1881.las	Yes
14T_PK_1882.las	Yes
14T_PK_1883.las	Yes
14T_PK_1884.las	Yes
14T_PK_1885.las	Yes
14T_PK_1886.las	Yes
14T_PK_1887.las	Yes
14T_PK_1888.las	Yes
14T_PK_1889.las	Yes
14T_PK_1890.las	Yes
14T_PK_1891.las	Yes
14T_PK_1892.las	Yes
14T_PK_1893.las	Yes

DPH-8 Report on Point Families (Tiled Data) - continued

File	Point Families Present
14T_PK_1894.las	Yes
14T_PK_1895.las	Yes
14T_PK_1896.las	Yes
14T_PK_1897.las	Yes
14T_PK_1898.las	Yes
14T_PK_1899.las	Yes
14T_PK_1967.las	Yes
14T_PK_1968.las	Yes
14T_PK_1969.las	Yes
14T_PK_1970.las	Yes
14T_PK_1971.las	Yes
14T_PK_1972.las	Yes
14T_PK_1973.las	Yes
14T_PK_1974.las	Yes
14T_PK_1975.las	Yes
14T_PK_1976.las	Yes
14T_PK_1977.las	Yes
14T_PK_1978.las	Yes
14T_PK_1979.las	Yes
14T_PK_1980.las	Yes
14T_PK_1981.las	Yes
14T_PK_1982.las	Yes
14T_PK_1983.las	Yes
14T_PK_1984.las	Yes
14T_PK_1985.las	Yes
14T_PK_1986.las	Yes
14T_PK_1987.las	Yes
14T_PK_1988.las	Yes
14T_PK_1989.las	Yes
14T_PK_1990.las	Yes
14T_PK_1991.las	Yes
14T_PK_1992.las	Yes
14T_PK_1993.las	Yes
14T_PK_1994.las	Yes
14T_PK_1995.las	Yes
14T_PK_1996.las	Yes
14T_PK_1997.las	Yes
14T_PK_1998.las	Yes
14T_PK_1999.las	Yes
14T_PK_2067.las	Yes
14T_PK_2068.las	Yes
14T_PK_2069.las	Yes
14T_PK_2070.las	Yes
14T_PK_2071.las	Yes
14T_PK_2072.las	Yes
14T_PK_2073.las	Yes
14T_PK_2074.las	Yes
14T_PK_2075.las	Yes
14T_PK_2076.las	Yes

DPH-8 Report on Point Families (Tiled Data) - continued

File	Point Families Present
14T_PK_2077.las	Yes
14T_PK_2078.las	Yes
14T_PK_2079.las	Yes
14T_PK_2080.las	Yes
14T_PK_2081.las	Yes
14T_PK_2082.las	Yes
14T_PK_2083.las	Yes
14T_PK_2084.las	Yes
14T_PK_2085.las	Yes
14T_PK_2086.las	Yes
14T_PK_2087.las	Yes
14T_PK_2088.las	Yes
14T_PK_2089.las	Yes
14T_PK_2090.las	Yes
14T_PK_2091.las	Yes
14T_PK_2092.las	Yes
14T_PK_2093.las	Yes
14T_PK_2094.las	Yes
14T_PK_2095.las	Yes
14T_PK_2096.las	Yes
14T_PK_2097.las	Yes
14T_PK_2098.las	Yes
14T_PK_2099.las	Yes
14T_PK_2167.las	Yes
14T_PK_2168.las	Yes
14T_PK_2169.las	Yes
14T_PK_2170.las	Yes
14T_PK_2171.las	Yes
14T_PK_2172.las	Yes
14T_PK_2173.las	Yes
14T_PK_2174.las	Yes
14T_PK_2175.las	Yes
14T_PK_2176.las	Yes
14T_PK_2177.las	Yes
14T_PK_2178.las	Yes
14T_PK_2179.las	Yes
14T_PK_2180.las	Yes
14T_PK_2181.las	Yes
14T_PK_2182.las	Yes
14T_PK_2183.las	Yes
14T_PK_2184.las	Yes
14T_PK_2185.las	Yes
14T_PK_2186.las	Yes
14T_PK_2187.las	Yes
14T_PK_2188.las	Yes
14T_PK_2189.las	Yes
14T_PK_2190.las	Yes
14T_PK_2191.las	Yes
14T_PK_2192.las	Yes

DPH-8 Report on Point Families (Tiled Data) - continued

File	Point Families Present
14T_PK_2193.las	Yes
14T_PK_2194.las	Yes
14T_PK_2195.las	Yes
14T_PK_2196.las	Yes
14T_PK_2197.las	Yes
14T_PK_2198.las	Yes
14T_PK_2199.las	Yes
14T_PK_2267.las	Yes
14T_PK_2268.las	Yes
14T_PK_2269.las	Yes
14T_PK_2270.las	Yes
14T_PK_2271.las	Yes
14T_PK_2272.las	Yes
14T_PK_2273.las	Yes
14T_PK_2274.las	Yes
14T_PK_2275.las	Yes
14T_PK_2276.las	Yes
14T_PK_2277.las	Yes
14T_PK_2278.las	Yes
14T_PK_2279.las	Yes
14T_PK_2280.las	Yes
14T_PK_2281.las	Yes
14T_PK_2282.las	Yes
14T_PK_2283.las	Yes
14T_PK_2284.las	Yes
14T_PK_2285.las	Yes
14T_PK_2286.las	Yes
14T_PK_2287.las	Yes
14T_PK_2288.las	Yes
14T_PK_2289.las	Yes
14T_PK_2290.las	Yes
14T_PK_2291.las	Yes
14T_PK_2292.las	Yes
14T_PK_2293.las	Yes
14T_PK_2294.las	Yes
14T_PK_2295.las	Yes
14T_PK_2296.las	Yes
14T_PK_2297.las	Yes
14T_PK_2298.las	Yes
14T_PK_2299.las	Yes
14T_PK_2367.las	Yes
14T_PK_2368.las	Yes
14T_PK_2369.las	Yes
14T_PK_2370.las	Yes
14T_PK_2371.las	Yes
14T_PK_2372.las	Yes
14T_PK_2373.las	Yes
14T_PK_2374.las	Yes
14T_PK_2375.las	Yes

DPH-8 Report on Point Families (Tiled Data) - continued

File	Point Families Present
14T_PK_2376.las	Yes
14T_PK_2377.las	Yes
14T_PK_2378.las	Yes
14T_PK_2379.las	Yes
14T_PK_2380.las	Yes
14T_PK_2381.las	Yes
14T_PK_2382.las	Yes
14T_PK_2383.las	Yes
14T_PK_2384.las	Yes
14T_PK_2385.las	Yes
14T_PK_2386.las	Yes
14T_PK_2387.las	Yes
14T_PK_2388.las	Yes
14T_PK_2389.las	Yes
14T_PK_2390.las	Yes
14T_PK_2391.las	Yes
14T_PK_2392.las	Yes
14T_PK_2393.las	Yes
14T_PK_2394.las	Yes
14T_PK_2395.las	Yes
14T_PK_2396.las	Yes
14T_PK_2397.las	Yes
14T_PK_2398.las	Yes
14T_PK_2399.las	Yes
14T_PK_2467.las	Yes
14T_PK_2468.las	Yes
14T_PK_2469.las	Yes
14T_PK_2470.las	Yes
14T_PK_2471.las	Yes
14T_PK_2472.las	Yes
14T_PK_2473.las	Yes
14T_PK_2474.las	Yes
14T_PK_2475.las	Yes
14T_PK_2476.las	Yes
14T_PK_2477.las	Yes
14T_PK_2478.las	Yes
14T_PK_2479.las	Yes
14T_PK_2480.las	Yes
14T_PK_2481.las	Yes
14T_PK_2482.las	Yes
14T_PK_2483.las	Yes
14T_PK_2484.las	Yes
14T_PK_2485.las	Yes
14T_PK_2486.las	Yes
14T_PK_2487.las	Yes
14T_PK_2488.las	Yes
14T_PK_2489.las	Yes
14T_PK_2490.las	Yes
14T_PK_2491.las	Yes

DPH-8 Report on Point Families (Tiled Data) - continued

File	Point Families Present
14T_PK_2492.las	Yes
14T_PK_2493.las	Yes
14T_PK_2494.las	Yes
14T_PK_2495.las	Yes
14T_PK_2496.las	Yes
14T_PK_2497.las	Yes
14T_PK_2498.las	Yes
14T_PK_2499.las	Yes
14T_PK_2567.las	Yes
14T_PK_2568.las	Yes
14T_PK_2569.las	Yes
14T_PK_2570.las	Yes
14T_PK_2571.las	Yes
14T_PK_2572.las	Yes
14T_PK_2573.las	Yes
14T_PK_2574.las	Yes
14T_PK_2575.las	Yes
14T_PK_2576.las	Yes
14T_PK_2577.las	Yes
14T_PK_2578.las	Yes
14T_PK_2579.las	Yes
14T_PK_2580.las	Yes
14T_PK_2581.las	Yes
14T_PK_2582.las	Yes
14T_PK_2583.las	Yes
14T_PK_2584.las	Yes
14T_PK_2585.las	Yes
14T_PK_2586.las	Yes
14T_PK_2587.las	Yes
14T_PK_2588.las	Yes
14T_PK_2589.las	Yes
14T_PK_2590.las	Yes
14T_PK_2591.las	Yes
14T_PK_2592.las	Yes
14T_PK_2593.las	Yes
14T_PK_2594.las	Yes
14T_PK_2595.las	Yes
14T_PK_2596.las	Yes
14T_PK_2597.las	Yes
14T_PK_2598.las	Yes
14T_PK_2599.las	Yes
14T_PK_2667.las	Yes
14T_PK_2668.las	Yes
14T_PK_2669.las	Yes
14T_PK_2670.las	Yes
14T_PK_2671.las	Yes
14T_PK_2672.las	Yes
14T_PK_2673.las	Yes
14T_PK_2674.las	Yes

DPH-8 Report on Point Families (Tiled Data) - continued

File	Point Families Present
14T_PK_2675.las	Yes
14T_PK_2676.las	Yes
14T_PK_2677.las	Yes
14T_PK_2678.las	Yes
14T_PK_2679.las	Yes
14T_PK_2680.las	Yes
14T_PK_2681.las	Yes
14T_PK_2682.las	Yes
14T_PK_2683.las	Yes
14T_PK_2684.las	Yes
14T_PK_2685.las	Yes
14T_PK_2686.las	Yes
14T_PK_2687.las	Yes
14T_PK_2688.las	Yes
14T_PK_2689.las	Yes
14T_PK_2690.las	Yes
14T_PK_2691.las	Yes
14T_PK_2692.las	Yes
14T_PK_2693.las	Yes
14T_PK_2694.las	Yes
14T_PK_2695.las	Yes
14T_PK_2696.las	Yes
14T_PK_2697.las	Yes
14T_PK_2698.las	Yes
14T_PK_2699.las	Yes
14T_PK_2767.las	Yes
14T_PK_2768.las	Yes
14T_PK_2769.las	Yes
14T_PK_2770.las	Yes
14T_PK_2771.las	Yes
14T_PK_2772.las	Yes
14T_PK_2773.las	Yes
14T_PK_2774.las	Yes
14T_PK_2775.las	Yes
14T_PK_2776.las	Yes
14T_PK_2777.las	Yes
14T_PK_2778.las	Yes
14T_PK_2779.las	Yes
14T_PK_2780.las	Yes
14T_PK_2781.las	Yes
14T_PK_2782.las	Yes
14T_PK_2783.las	Yes
14T_PK_2784.las	Yes
14T_PK_2785.las	Yes
14T_PK_2786.las	Yes
14T_PK_2787.las	Yes
14T_PK_2788.las	Yes
14T_PK_2789.las	Yes
14T_PK_2790.las	Yes

DPH-8 Report on Point Families (Tiled Data) - continued

File	Point Families Present
14T_PK_2791.las	Yes
14T_PK_2792.las	Yes
14T_PK_2793.las	Yes
14T_PK_2794.las	Yes
14T_PK_2795.las	Yes
14T_PK_2796.las	Yes
14T_PK_2797.las	Yes
14T_PK_2798.las	Yes
14T_PK_2799.las	Yes
14T_PK_2867.las	Yes
14T_PK_2868.las	Yes
14T_PK_2869.las	Yes
14T_PK_2870.las	Yes
14T_PK_2871.las	Yes
14T_PK_2872.las	Yes
14T_PK_2873.las	Yes
14T_PK_2874.las	Yes
14T_PK_2875.las	Yes
14T_PK_2876.las	Yes
14T_PK_2877.las	Yes
14T_PK_2878.las	Yes
14T_PK_2879.las	Yes
14T_PK_2880.las	Yes
14T_PK_2881.las	Yes
14T_PK_2882.las	Yes
14T_PK_2883.las	Yes
14T_PK_2884.las	Yes
14T_PK_2885.las	Yes
14T_PK_2886.las	Yes
14T_PK_2887.las	Yes
14T_PK_2888.las	Yes
14T_PK_2889.las	Yes
14T_PK_2890.las	Yes
14T_PK_2891.las	Yes
14T_PK_2892.las	Yes
14T_PK_2893.las	Yes
14T_PK_2894.las	Yes
14T_PK_2895.las	Yes
14T_PK_2896.las	Yes
14T_PK_2897.las	Yes
14T_PK_2898.las	Yes
14T_PK_2899.las	Yes
14T_PK_2967.las	Yes
14T_PK_2968.las	Yes
14T_PK_2969.las	Yes
14T_PK_2970.las	Yes
14T_PK_2971.las	Yes
14T_PK_2972.las	Yes
14T_PK_2973.las	Yes

DPH-8 Report on Point Families (Tiled Data) - continued

File	Point Families Present
14T_PK_2974.las	Yes
14T_PK_2975.las	Yes
14T_PK_2976.las	Yes
14T_PK_2977.las	Yes
14T_PK_2978.las	Yes
14T_PK_2979.las	Yes
14T_PK_2980.las	Yes
14T_PK_2981.las	Yes
14T_PK_2982.las	Yes
14T_PK_2983.las	Yes
14T_PK_2984.las	Yes
14T_PK_2985.las	Yes
14T_PK_2986.las	Yes
14T_PK_2987.las	Yes
14T_PK_2988.las	Yes
14T_PK_2989.las	Yes
14T_PK_2990.las	Yes
14T_PK_2991.las	Yes
14T_PK_2992.las	Yes
14T_PK_2993.las	Yes
14T_PK_2994.las	Yes
14T_PK_2995.las	Yes
14T_PK_2996.las	Yes
14T_PK_2997.las	Yes
14T_PK_2998.las	Yes
14T_PK_2999.las	Yes
14T_PK_3067.las	Yes
14T_PK_3068.las	Yes
14T_PK_3069.las	Yes
14T_PK_3070.las	Yes
14T_PK_3071.las	Yes
14T_PK_3072.las	Yes
14T_PK_3073.las	Yes
14T_PK_3074.las	Yes
14T_PK_3075.las	Yes
14T_PK_3076.las	Yes
14T_PK_3077.las	Yes
14T_PK_3078.las	Yes
14T_PK_3079.las	Yes
14T_PK_3080.las	Yes
14T_PK_3081.las	Yes
14T_PK_3082.las	Yes
14T_PK_3083.las	Yes
14T_PK_3084.las	Yes
14T_PK_3085.las	Yes
14T_PK_3086.las	Yes
14T_PK_3087.las	Yes
14T_PK_3088.las	Yes
14T_PK_3089.las	Yes

DPH-8 Report on Point Families (Tiled Data) - continued

File	Point Families Present
14T_PK_3090.las	Yes
14T_PK_3091.las	Yes
14T_PK_3092.las	Yes
14T_PK_3093.las	Yes
14T_PK_3094.las	Yes
14T_PK_3095.las	Yes
14T_PK_3096.las	Yes
14T_PK_3097.las	Yes
14T_PK_3098.las	Yes
14T_PK_3099.las	Yes
14T_PK_3167.las	Yes
14T_PK_3168.las	Yes
14T_PK_3169.las	Yes
14T_PK_3170.las	Yes
14T_PK_3171.las	Yes
14T_PK_3172.las	Yes
14T_PK_3173.las	Yes
14T_PK_3174.las	Yes
14T_PK_3175.las	Yes
14T_PK_3176.las	Yes
14T_PK_3177.las	Yes
14T_PK_3178.las	Yes
14T_PK_3179.las	Yes
14T_PK_3180.las	Yes
14T_PK_3181.las	Yes
14T_PK_3182.las	Yes
14T_PK_3183.las	Yes
14T_PK_3184.las	Yes
14T_PK_3185.las	Yes
14T_PK_3186.las	Yes
14T_PK_3187.las	Yes
14T_PK_3188.las	Yes
14T_PK_3189.las	Yes
14T_PK_3190.las	Yes
14T_PK_3191.las	Yes
14T_PK_3192.las	Yes
14T_PK_3193.las	Yes
14T_PK_3194.las	Yes
14T_PK_3195.las	Yes
14T_PK_3196.las	Yes
14T_PK_3197.las	Yes
14T_PK_3198.las	Yes
14T_PK_3199.las	Yes
14T_PK_3267.las	Yes
14T_PK_3268.las	Yes
14T_PK_3269.las	Yes
14T_PK_3270.las	Yes
14T_PK_3271.las	Yes
14T_PK_3272.las	Yes

DPH-8 Report on Point Families (Tiled Data) - continued

File	Point Families Present
14T_PK_3273.las	Yes
14T_PK_3274.las	Yes
14T_PK_3275.las	Yes
14T_PK_3276.las	Yes
14T_PK_3277.las	Yes
14T_PK_3278.las	Yes
14T_PK_3279.las	Yes
14T_PK_3280.las	Yes
14T_PK_3281.las	Yes
14T_PK_3282.las	Yes
14T_PK_3283.las	Yes
14T_PK_3284.las	Yes
14T_PK_3285.las	Yes
14T_PK_3286.las	Yes
14T_PK_3287.las	Yes
14T_PK_3288.las	Yes
14T_PK_3289.las	Yes
14T_PK_3290.las	Yes
14T_PK_3291.las	Yes
14T_PK_3292.las	Yes
14T_PK_3293.las	Yes
14T_PK_3294.las	Yes
14T_PK_3295.las	Yes
14T_PK_3296.las	Yes
14T_PK_3297.las	Yes
14T_PK_3298.las	Yes
14T_PK_3299.las	Yes
14T_PK_3367.las	Yes
14T_PK_3368.las	Yes
14T_PK_3369.las	Yes
14T_PK_3370.las	Yes
14T_PK_3371.las	Yes
14T_PK_3372.las	Yes
14T_PK_3373.las	Yes
14T_PK_3374.las	Yes
14T_PK_3375.las	Yes
14T_PK_3376.las	Yes
14T_PK_3377.las	Yes
14T_PK_3378.las	Yes
14T_PK_3379.las	Yes
14T_PK_3380.las	Yes
14T_PK_3381.las	Yes
14T_PK_3382.las	Yes
14T_PK_3383.las	Yes
14T_PK_3384.las	Yes
14T_PK_3385.las	Yes
14T_PK_3386.las	Yes
14T_PK_3387.las	Yes
14T_PK_3388.las	Yes

DPH-8 Report on Point Families (Tiled Data) - continued

File	Point Families Present
14T_PK_3389.las	Yes
14T_PK_3390.las	Yes
14T_PK_3391.las	Yes
14T_PK_3392.las	Yes
14T_PK_3393.las	Yes
14T_PK_3394.las	Yes
14T_PK_3395.las	Yes
14T_PK_3396.las	Yes
14T_PK_3397.las	Yes
14T_PK_3398.las	Yes
14T_PK_3399.las	Yes
14T_PK_3467.las	Yes
14T_PK_3468.las	Yes
14T_PK_3469.las	Yes
14T_PK_3470.las	Yes
14T_PK_3471.las	Yes
14T_PK_3472.las	Yes
14T_PK_3473.las	Yes
14T_PK_3474.las	Yes
14T_PK_3475.las	Yes
14T_PK_3476.las	Yes
14T_PK_3477.las	Yes
14T_PK_3478.las	Yes
14T_PK_3479.las	Yes
14T_PK_3480.las	Yes
14T_PK_3481.las	Yes
14T_PK_3482.las	Yes
14T_PK_3483.las	Yes
14T_PK_3484.las	Yes
14T_PK_3485.las	Yes
14T_PK_3486.las	Yes
14T_PK_3487.las	Yes
14T_PK_3488.las	Yes
14T_PK_3489.las	Yes
14T_PK_3490.las	Yes
14T_PK_3491.las	Yes
14T_PK_3492.las	Yes
14T_PK_3493.las	Yes
14T_PK_3494.las	Yes
14T_PK_3495.las	Yes
14T_PK_3496.las	Yes
14T_PK_3497.las	Yes
14T_PK_3498.las	Yes
14T_PK_3499.las	Yes
14T_PK_3567.las	Yes
14T_PK_3568.las	Yes
14T_PK_3569.las	Yes
14T_PK_3570.las	Yes
14T_PK_3571.las	Yes

DPH-8 Report on Point Families (Tiled Data) - continued

File	Point Families Present
14T_PK_3572.las	Yes
14T_PK_3573.las	Yes
14T_PK_3574.las	Yes
14T_PK_3575.las	Yes
14T_PK_3576.las	Yes
14T_PK_3577.las	Yes
14T_PK_3578.las	Yes
14T_PK_3579.las	Yes
14T_PK_3580.las	Yes
14T_PK_3581.las	Yes
14T_PK_3582.las	Yes
14T_PK_3583.las	Yes
14T_PK_3584.las	Yes
14T_PK_3585.las	Yes
14T_PK_3586.las	Yes
14T_PK_3587.las	Yes
14T_PK_3588.las	Yes
14T_PK_3589.las	Yes
14T_PK_3590.las	Yes
14T_PK_3591.las	Yes
14T_PK_3592.las	Yes
14T_PK_3593.las	Yes
14T_PK_3594.las	Yes
14T_PK_3595.las	Yes
14T_PK_3596.las	Yes
14T_PK_3597.las	Yes
14T_PK_3598.las	Yes
14T_PK_3599.las	Yes
14T_PK_3667.las	Yes
14T_PK_3668.las	Yes
14T_PK_3669.las	Yes
14T_PK_3670.las	Yes
14T_PK_3671.las	Yes
14T_PK_3672.las	Yes
14T_PK_3673.las	Yes
14T_PK_3674.las	Yes
14T_PK_3675.las	Yes
14T_PK_3676.las	Yes
14T_PK_3677.las	Yes
14T_PK_3678.las	Yes
14T_PK_3679.las	Yes
14T_PK_3680.las	Yes
14T_PK_3681.las	Yes
14T_PK_3682.las	Yes
14T_PK_3683.las	Yes
14T_PK_3684.las	Yes
14T_PK_3685.las	Yes
14T_PK_3686.las	Yes
14T_PK_3687.las	Yes

DPH-8 Report on Point Families (Tiled Data) - continued

File	Point Families Present
14T_PK_3688.las	Yes
14T_PK_3689.las	Yes
14T_PK_3690.las	Yes
14T_PK_3691.las	Yes
14T_PK_3692.las	Yes
14T_PK_3693.las	Yes
14T_PK_3694.las	Yes
14T_PK_3695.las	Yes
14T_PK_3696.las	Yes
14T_PK_3697.las	Yes
14T_PK_3698.las	Yes
14T_PK_3699.las	Yes
14T_PK_3767.las	Yes
14T_PK_3768.las	Yes
14T_PK_3769.las	Yes
14T_PK_3770.las	Yes
14T_PK_3771.las	Yes
14T_PK_3772.las	Yes
14T_PK_3773.las	Yes
14T_PK_3774.las	Yes
14T_PK_3775.las	Yes
14T_PK_3776.las	Yes
14T_PK_3777.las	Yes
14T_PK_3778.las	Yes
14T_PK_3779.las	Yes
14T_PK_3780.las	Yes
14T_PK_3781.las	Yes
14T_PK_3782.las	Yes
14T_PK_3783.las	Yes
14T_PK_3784.las	Yes
14T_PK_3785.las	Yes
14T_PK_3786.las	Yes
14T_PK_3787.las	Yes
14T_PK_3788.las	Yes
14T_PK_3789.las	Yes
14T_PK_3790.las	Yes
14T_PK_3791.las	Yes
14T_PK_3792.las	Yes
14T_PK_3793.las	Yes
14T_PK_3794.las	Yes
14T_PK_3795.las	Yes
14T_PK_3796.las	Yes
14T_PK_3797.las	Yes
14T_PK_3798.las	Yes
14T_PK_3799.las	Yes
14T_PK_3867.las	Yes
14T_PK_3868.las	Yes
14T_PK_3869.las	Yes
14T_PK_3870.las	Yes

DPH-8 Report on Point Families (Tiled Data) - continued

File	Point Families Present
14T_PK_3871.las	Yes
14T_PK_3872.las	Yes
14T_PK_3873.las	Yes
14T_PK_3874.las	Yes
14T_PK_3875.las	Yes
14T_PK_3876.las	Yes
14T_PK_3877.las	Yes
14T_PK_3878.las	Yes
14T_PK_3879.las	Yes
14T_PK_3880.las	Yes
14T_PK_3881.las	Yes
14T_PK_3882.las	Yes
14T_PK_3883.las	Yes
14T_PK_3884.las	Yes
14T_PK_3885.las	Yes
14T_PK_3886.las	Yes
14T_PK_3887.las	Yes
14T_PK_3888.las	Yes
14T_PK_3889.las	Yes
14T_PK_3890.las	Yes
14T_PK_3891.las	Yes
14T_PK_3892.las	Yes
14T_PK_3893.las	Yes
14T_PK_3894.las	Yes
14T_PK_3895.las	Yes
14T_PK_3896.las	Yes
14T_PK_3897.las	Yes
14T_PK_3898.las	Yes
14T_PK_3899.las	Yes
14T_PK_3967.las	Yes
14T_PK_3968.las	Yes
14T_PK_3969.las	Yes
14T_PK_3970.las	Yes
14T_PK_3971.las	Yes
14T_PK_3972.las	Yes
14T_PK_3973.las	Yes
14T_PK_3974.las	Yes
14T_PK_3975.las	Yes
14T_PK_3976.las	Yes
14T_PK_3977.las	Yes
14T_PK_3978.las	Yes
14T_PK_3979.las	Yes
14T_PK_3980.las	Yes
14T_PK_3981.las	Yes
14T_PK_3982.las	Yes
14T_PK_3983.las	Yes
14T_PK_3984.las	Yes
14T_PK_3985.las	Yes
14T_PK_3986.las	Yes

DPH-8 Report on Point Families (Tiled Data) - continued

File	Point Families Present
14T_PK_3987.las	Yes
14T_PK_3988.las	Yes
14T_PK_3989.las	Yes
14T_PK_3990.las	Yes
14T_PK_3991.las	Yes
14T_PK_3992.las	Yes
14T_PK_3993.las	Yes
14T_PK_3994.las	Yes
14T_PK_3995.las	Yes
14T_PK_3996.las	Yes
14T_PK_3997.las	Yes
14T_PK_3998.las	Yes
14T_PK_3999.las	Yes
14T_PK_4067.las	Yes
14T_PK_4068.las	Yes
14T_PK_4069.las	Yes
14T_PK_4070.las	Yes
14T_PK_4071.las	Yes
14T_PK_4072.las	Yes
14T_PK_4073.las	Yes
14T_PK_4074.las	Yes
14T_PK_4075.las	Yes
14T_PK_4076.las	Yes
14T_PK_4077.las	Yes
14T_PK_4078.las	Yes
14T_PK_4079.las	Yes
14T_PK_4080.las	Yes
14T_PK_4081.las	Yes
14T_PK_4082.las	Yes
14T_PK_4083.las	Yes
14T_PK_4084.las	Yes
14T_PK_4085.las	Yes
14T_PK_4086.las	Yes
14T_PK_4087.las	Yes
14T_PK_4088.las	Yes
14T_PK_4089.las	Yes
14T_PK_4090.las	Yes
14T_PK_4091.las	Yes
14T_PK_4092.las	Yes
14T_PK_4093.las	Yes
14T_PK_4094.las	Yes
14T_PK_4095.las	Yes
14T_PK_4096.las	Yes
14T_PK_4097.las	Yes
14T_PK_4098.las	Yes
14T_PK_4099.las	Yes
14T_PK_4167.las	Yes
14T_PK_4168.las	Yes
14T_PK_4169.las	Yes

DPH-8 Report on Point Families (Tiled Data) - continued

File	Point Families Present
14T_PK_4170.las	Yes
14T_PK_4171.las	Yes
14T_PK_4172.las	Yes
14T_PK_4173.las	Yes
14T_PK_4174.las	Yes
14T_PK_4175.las	Yes
14T_PK_4176.las	Yes
14T_PK_4177.las	Yes
14T_PK_4178.las	Yes
14T_PK_4179.las	Yes
14T_PK_4180.las	Yes
14T_PK_4181.las	Yes
14T_PK_4182.las	Yes
14T_PK_4183.las	Yes
14T_PK_4184.las	Yes
14T_PK_4185.las	Yes
14T_PK_4186.las	Yes
14T_PK_4187.las	Yes
14T_PK_4188.las	Yes
14T_PK_4189.las	Yes
14T_PK_4190.las	Yes
14T_PK_4191.las	Yes
14T_PK_4192.las	Yes
14T_PK_4193.las	Yes
14T_PK_4194.las	Yes
14T_PK_4195.las	Yes
14T_PK_4196.las	Yes
14T_PK_4197.las	Yes
14T_PK_4198.las	Yes
14T_PK_4199.las	Yes
14T_PK_4267.las	Yes
14T_PK_4268.las	Yes
14T_PK_4269.las	Yes
14T_PK_4270.las	Yes
14T_PK_4271.las	Yes
14T_PK_4272.las	Yes
14T_PK_4273.las	Yes
14T_PK_4274.las	Yes
14T_PK_4275.las	Yes
14T_PK_4276.las	Yes
14T_PK_4277.las	Yes
14T_PK_4278.las	Yes
14T_PK_4279.las	Yes
14T_PK_4280.las	Yes
14T_PK_4281.las	Yes
14T_PK_4282.las	Yes
14T_PK_4283.las	Yes
14T_PK_4284.las	Yes
14T_PK_4285.las	Yes

DPH-8 Report on Point Families (Tiled Data) - continued

File	Point Families Present
14T_PK_4286.las	Yes
14T_PK_4287.las	Yes
14T_PK_4288.las	Yes
14T_PK_4289.las	Yes
14T_PK_4290.las	Yes
14T_PK_4291.las	Yes
14T_PK_4292.las	Yes
14T_PK_4293.las	Yes
14T_PK_4294.las	Yes
14T_PK_4295.las	Yes
14T_PK_4296.las	Yes
14T_PK_4297.las	Yes
14T_PK_4298.las	Yes
14T_PK_4299.las	Yes
14T_PK_4367.las	Yes
14T_PK_4368.las	Yes
14T_PK_4369.las	Yes
14T_PK_4370.las	Yes
14T_PK_4371.las	Yes
14T_PK_4372.las	Yes
14T_PK_4373.las	Yes
14T_PK_4374.las	Yes
14T_PK_4375.las	Yes
14T_PK_4376.las	Yes
14T_PK_4377.las	Yes
14T_PK_4378.las	Yes
14T_PK_4379.las	Yes
14T_PK_4380.las	Yes
14T_PK_4381.las	Yes
14T_PK_4382.las	Yes
14T_PK_4383.las	Yes
14T_PK_4384.las	Yes
14T_PK_4385.las	Yes
14T_PK_4386.las	Yes
14T_PK_4387.las	Yes
14T_PK_4388.las	Yes
14T_PK_4389.las	Yes
14T_PK_4390.las	Yes
14T_PK_4391.las	Yes
14T_PK_4392.las	Yes
14T_PK_4393.las	Yes
14T_PK_4394.las	Yes
14T_PK_4395.las	Yes
14T_PK_4396.las	Yes
14T_PK_4397.las	Yes
14T_PK_4398.las	Yes
14T_PK_4399.las	Yes
14T_PK_4467.las	Yes
14T_PK_4468.las	Yes

DPH-8 Report on Point Families (Tiled Data) - continued

File	Point Families Present
14T_PK_4469.las	Yes
14T_PK_4470.las	Yes
14T_PK_4471.las	Yes
14T_PK_4472.las	Yes
14T_PK_4473.las	Yes
14T_PK_4474.las	Yes
14T_PK_4475.las	Yes
14T_PK_4476.las	Yes
14T_PK_4477.las	Yes
14T_PK_4478.las	Yes
14T_PK_4479.las	Yes
14T_PK_4480.las	Yes
14T_PK_4481.las	Yes
14T_PK_4482.las	Yes
14T_PK_4483.las	Yes
14T_PK_4484.las	Yes
14T_PK_4485.las	Yes
14T_PK_4486.las	Yes
14T_PK_4487.las	Yes
14T_PK_4488.las	Yes
14T_PK_4489.las	Yes
14T_PK_4490.las	Yes
14T_PK_4491.las	Yes
14T_PK_4492.las	Yes
14T_PK_4493.las	Yes
14T_PK_4494.las	Yes
14T_PK_4495.las	Yes
14T_PK_4496.las	Yes
14T_PK_4497.las	Yes
14T_PK_4498.las	Yes
14T_PK_4499.las	Yes
14T_PK_4567.las	Yes
14T_PK_4568.las	Yes
14T_PK_4569.las	Yes
14T_PK_4570.las	Yes
14T_PK_4571.las	Yes
14T_PK_4572.las	Yes
14T_PK_4573.las	Yes
14T_PK_4574.las	Yes
14T_PK_4575.las	Yes
14T_PK_4576.las	Yes
14T_PK_4577.las	Yes
14T_PK_4578.las	Yes
14T_PK_4579.las	Yes
14T_PK_4580.las	Yes
14T_PK_4581.las	Yes
14T_PK_4582.las	Yes
14T_PK_4583.las	Yes
14T_PK_4584.las	Yes

DPH-8 Report on Point Families (Tiled Data) - continued

File	Point Families Present
14T_PK_4585.las	Yes
14T_PK_4586.las	Yes
14T_PK_4587.las	Yes
14T_PK_4588.las	Yes
14T_PK_4589.las	Yes
14T_PK_4590.las	Yes
14T_PK_4591.las	Yes
14T_PK_4592.las	Yes
14T_PK_4593.las	Yes
14T_PK_4594.las	Yes
14T_PK_4595.las	Yes
14T_PK_4596.las	Yes
14T_PK_4597.las	Yes
14T_PK_4598.las	Yes
14T_PK_4599.las	Yes
14T_PK_4667.las	Yes
14T_PK_4668.las	Yes
14T_PK_4669.las	Yes
14T_PK_4670.las	Yes
14T_PK_4671.las	Yes
14T_PK_4672.las	Yes
14T_PK_4673.las	Yes
14T_PK_4674.las	Yes
14T_PK_4675.las	Yes
14T_PK_4676.las	Yes
14T_PK_4677.las	Yes
14T_PK_4678.las	Yes
14T_PK_4679.las	Yes
14T_PK_4680.las	Yes
14T_PK_4681.las	Yes
14T_PK_4682.las	Yes
14T_PK_4683.las	Yes
14T_PK_4684.las	Yes
14T_PK_4685.las	Yes
14T_PK_4686.las	Yes
14T_PK_4687.las	Yes
14T_PK_4688.las	Yes
14T_PK_4689.las	Yes
14T_PK_4690.las	Yes
14T_PK_4691.las	Yes
14T_PK_4692.las	Yes
14T_PK_4693.las	Yes
14T_PK_4694.las	Yes
14T_PK_4695.las	Yes
14T_PK_4696.las	Yes
14T_PK_4697.las	Yes
14T_PK_4698.las	Yes
14T_PK_4699.las	Yes
14T_PK_4767.las	Yes

DPH-8 Report on Point Families (Tiled Data) - continued

File	Point Families Present
14T_PK_4768.las	Yes
14T_PK_4769.las	Yes
14T_PK_4770.las	Yes
14T_PK_4771.las	Yes
14T_PK_4772.las	Yes
14T_PK_4773.las	Yes
14T_PK_4774.las	Yes
14T_PK_4775.las	Yes
14T_PK_4776.las	Yes
14T_PK_4777.las	Yes
14T_PK_4778.las	Yes
14T_PK_4779.las	Yes
14T_PK_4780.las	Yes
14T_PK_4781.las	Yes
14T_PK_4782.las	Yes
14T_PK_4783.las	Yes
14T_PK_4784.las	Yes
14T_PK_4785.las	Yes
14T_PK_4786.las	Yes
14T_PK_4787.las	Yes
14T_PK_4788.las	Yes
14T_PK_4789.las	Yes
14T_PK_4790.las	Yes
14T_PK_4791.las	Yes
14T_PK_4792.las	Yes
14T_PK_4793.las	Yes
14T_PK_4794.las	Yes
14T_PK_4795.las	Yes
14T_PK_4796.las	Yes
14T_PK_4797.las	Yes
14T_PK_4798.las	Yes
14T_PK_4799.las	Yes
14T_PK_4867.las	Yes
14T_PK_4868.las	Yes
14T_PK_4869.las	Yes
14T_PK_4870.las	Yes
14T_PK_4871.las	Yes
14T_PK_4872.las	Yes
14T_PK_4873.las	Yes
14T_PK_4874.las	Yes
14T_PK_4875.las	Yes
14T_PK_4876.las	Yes
14T_PK_4877.las	Yes
14T_PK_4878.las	Yes
14T_PK_4879.las	Yes
14T_PK_4880.las	Yes
14T_PK_4881.las	Yes
14T_PK_4882.las	Yes
14T_PK_4883.las	Yes

DPH-8 Report on Point Families (Tiled Data) - continued

File	Point Families Present
14T_PK_4884.las	Yes
14T_PK_4885.las	Yes
14T_PK_4886.las	Yes
14T_PK_4887.las	Yes
14T_PK_4888.las	Yes
14T_PK_4889.las	Yes
14T_PK_4890.las	Yes
14T_PK_4891.las	Yes
14T_PK_4892.las	Yes
14T_PK_4893.las	Yes
14T_PK_4894.las	Yes
14T_PK_4895.las	Yes
14T_PK_4896.las	Yes
14T_PK_4897.las	Yes
14T_PK_4898.las	Yes
14T_PK_4899.las	Yes
14T_PK_4967.las	Yes
14T_PK_4968.las	Yes
14T_PK_4969.las	Yes
14T_PK_4970.las	Yes
14T_PK_4971.las	Yes
14T_PK_4972.las	Yes
14T_PK_4973.las	Yes
14T_PK_4974.las	Yes
14T_PK_4975.las	Yes
14T_PK_4976.las	Yes
14T_PK_4977.las	Yes
14T_PK_4978.las	Yes
14T_PK_4979.las	Yes
14T_PK_4980.las	Yes
14T_PK_4981.las	Yes
14T_PK_4982.las	Yes
14T_PK_4983.las	Yes
14T_PK_4984.las	Yes
14T_PK_4985.las	Yes
14T_PK_4986.las	Yes
14T_PK_4987.las	Yes
14T_PK_4988.las	Yes
14T_PK_4989.las	Yes
14T_PK_4990.las	Yes
14T_PK_4991.las	Yes
14T_PK_4992.las	Yes
14T_PK_4993.las	Yes
14T_PK_4994.las	Yes
14T_PK_4995.las	Yes
14T_PK_4996.las	Yes
14T_PK_4997.las	Yes
14T_PK_4998.las	Yes
14T_PK_4999.las	Yes

DPH-8 Report on Point Families (Tiled Data) - continued

File	Point Families Present
14T_PK_5068.las	Yes
14T_PK_5069.las	Yes
14T_PK_5070.las	Yes
14T_PK_5071.las	Yes
14T_PK_5072.las	Yes
14T_PK_5073.las	Yes
14T_PK_5074.las	Yes
14T_PK_5075.las	Yes
14T_PK_5076.las	Yes
14T_PK_5077.las	Yes
14T_PK_5078.las	Yes
14T_PK_5079.las	Yes
14T_PK_5080.las	Yes
14T_PK_5081.las	Yes
14T_PK_5082.las	Yes
14T_PK_5083.las	Yes
14T_PK_5084.las	Yes
14T_PK_5085.las	Yes
14T_PK_5086.las	Yes
14T_PK_5087.las	Yes
14T_PK_5088.las	Yes
14T_PK_5089.las	Yes
14T_PK_5090.las	Yes
14T_PK_5091.las	Yes
14T_PK_5092.las	Yes
14T_PK_5093.las	Yes
14T_PK_5094.las	Yes
14T_PK_5095.las	Yes
14T_PK_5096.las	Yes
14T_PK_5097.las	Yes
14T_PK_5098.las	Yes
14T_PK_5099.las	Yes
14T_PK_5168.las	Yes
14T_PK_5169.las	Yes
14T_PK_5170.las	Yes
14T_PK_5171.las	Yes
14T_PK_5172.las	Yes
14T_PK_5173.las	Yes
14T_PK_5174.las	Yes
14T_PK_5175.las	Yes
14T_PK_5176.las	Yes
14T_PK_5177.las	Yes
14T_PK_5178.las	Yes
14T_PK_5179.las	Yes
14T_PK_5180.las	Yes
14T_PK_5181.las	Yes
14T_PK_5182.las	Yes
14T_PK_5183.las	Yes
14T_PK_5184.las	Yes

DPH-8 Report on Point Families (Tiled Data) - continued

File	Point Families Present
14T_PK_5185.las	Yes
14T_PK_5186.las	Yes
14T_PK_5187.las	Yes
14T_PK_5188.las	Yes
14T_PK_5189.las	Yes
14T_PK_5190.las	Yes
14T_PK_5191.las	Yes
14T_PK_5192.las	Yes
14T_PK_5193.las	Yes
14T_PK_5194.las	Yes
14T_PK_5195.las	Yes
14T_PK_5196.las	Yes
14T_PK_5197.las	Yes
14T_PK_5198.las	Yes
14T_PK_5199.las	Yes
14T_PK_5268.las	Yes
14T_PK_5269.las	Yes
14T_PK_5270.las	Yes
14T_PK_5271.las	Yes
14T_PK_5272.las	Yes
14T_PK_5273.las	Yes
14T_PK_5274.las	Yes
14T_PK_5275.las	Yes
14T_PK_5276.las	Yes
14T_PK_5277.las	Yes
14T_PK_5278.las	Yes
14T_PK_5279.las	Yes
14T_PK_5280.las	Yes
14T_PK_5281.las	Yes
14T_PK_5282.las	Yes
14T_PK_5283.las	Yes
14T_PK_5284.las	Yes
14T_PK_5285.las	Yes
14T_PK_5286.las	Yes
14T_PK_5287.las	Yes
14T_PK_5288.las	Yes
14T_PK_5289.las	Yes
14T_PK_5290.las	Yes
14T_PK_5291.las	Yes
14T_PK_5292.las	Yes
14T_PK_5293.las	Yes
14T_PK_5294.las	Yes
14T_PK_5295.las	Yes
14T_PK_5296.las	Yes
14T_PK_5297.las	Yes
14T_PK_5298.las	Yes
14T_PK_5299.las	Yes
14T_PK_5368.las	Yes
14T_PK_5369.las	Yes

DPH-8 Report on Point Families (Tiled Data) - continued

File	Point Families Present
14T_PK_5370.las	Yes
14T_PK_5371.las	Yes
14T_PK_5372.las	Yes
14T_PK_5373.las	Yes
14T_PK_5374.las	Yes
14T_PK_5375.las	Yes
14T_PK_5376.las	Yes
14T_PK_5377.las	Yes
14T_PK_5378.las	Yes
14T_PK_5379.las	Yes
14T_PK_5380.las	Yes
14T_PK_5381.las	Yes
14T_PK_5382.las	Yes
14T_PK_5383.las	Yes
14T_PK_5384.las	Yes
14T_PK_5385.las	Yes
14T_PK_5386.las	Yes
14T_PK_5387.las	Yes
14T_PK_5388.las	Yes
14T_PK_5389.las	Yes
14T_PK_5390.las	Yes
14T_PK_5391.las	Yes
14T_PK_5392.las	Yes
14T_PK_5393.las	Yes
14T_PK_5394.las	Yes
14T_PK_5395.las	Yes
14T_PK_5396.las	Yes
14T_PK_5397.las	Yes
14T_PK_5398.las	Yes
14T_PK_5399.las	Yes
14T_PK_5468.las	Yes
14T_PK_5469.las	Yes
14T_PK_5470.las	Yes
14T_PK_5471.las	Yes
14T_PK_5472.las	Yes
14T_PK_5473.las	Yes
14T_PK_5474.las	Yes
14T_PK_5475.las	Yes
14T_PK_5476.las	Yes
14T_PK_5477.las	Yes
14T_PK_5478.las	Yes
14T_PK_5479.las	Yes
14T_PK_5480.las	Yes
14T_PK_5481.las	Yes
14T_PK_5482.las	Yes
14T_PK_5483.las	Yes
14T_PK_5484.las	Yes
14T_PK_5485.las	Yes
14T_PK_5486.las	Yes

DPH-8 Report on Point Families (Tiled Data) - continued

File	Point Families Present
14T_PK_5487.las	Yes
14T_PK_5488.las	Yes
14T_PK_5489.las	Yes
14T_PK_5490.las	Yes
14T_PK_5491.las	Yes
14T_PK_5492.las	Yes
14T_PK_5493.las	Yes
14T_PK_5494.las	Yes
14T_PK_5495.las	Yes
14T_PK_5496.las	Yes
14T_PK_5497.las	Yes
14T_PK_5498.las	Yes
14T_PK_5499.las	Yes
14T_PK_5568.las	Yes
14T_PK_5569.las	Yes
14T_PK_5570.las	Yes
14T_PK_5571.las	Yes
14T_PK_5572.las	Yes
14T_PK_5573.las	Yes
14T_PK_5574.las	Yes
14T_PK_5575.las	Yes
14T_PK_5576.las	Yes
14T_PK_5577.las	Yes
14T_PK_5578.las	Yes
14T_PK_5579.las	Yes
14T_PK_5580.las	Yes
14T_PK_5581.las	Yes
14T_PK_5582.las	Yes
14T_PK_5583.las	Yes
14T_PK_5584.las	Yes
14T_PK_5585.las	Yes
14T_PK_5586.las	Yes
14T_PK_5587.las	Yes
14T_PK_5588.las	Yes
14T_PK_5589.las	Yes
14T_PK_5590.las	Yes
14T_PK_5591.las	Yes
14T_PK_5592.las	Yes
14T_PK_5593.las	Yes
14T_PK_5594.las	Yes
14T_PK_5595.las	Yes
14T_PK_5596.las	Yes
14T_PK_5597.las	Yes
14T_PK_5598.las	Yes
14T_PK_5599.las	Yes
14T_PK_5668.las	Yes
14T_PK_5669.las	Yes
14T_PK_5670.las	Yes
14T_PK_5671.las	Yes

DPH-8 Report on Point Families (Tiled Data) - continued

File	Point Families Present
14T_PK_5672.las	Yes
14T_PK_5673.las	Yes
14T_PK_5674.las	Yes
14T_PK_5675.las	Yes
14T_PK_5676.las	Yes
14T_PK_5677.las	Yes
14T_PK_5678.las	Yes
14T_PK_5679.las	Yes
14T_PK_5680.las	Yes
14T_PK_5681.las	Yes
14T_PK_5682.las	Yes
14T_PK_5683.las	Yes
14T_PK_5684.las	Yes
14T_PK_5685.las	Yes
14T_PK_5686.las	Yes
14T_PK_5687.las	Yes
14T_PK_5688.las	Yes
14T_PK_5689.las	Yes
14T_PK_5690.las	Yes
14T_PK_5691.las	Yes
14T_PK_5692.las	Yes
14T_PK_5693.las	Yes
14T_PK_5694.las	Yes
14T_PK_5695.las	Yes
14T_PK_5696.las	Yes
14T_PK_5697.las	Yes
14T_PK_5698.las	Yes
14T_PK_5699.las	Yes
14T_PK_5768.las	Yes
14T_PK_5769.las	Yes
14T_PK_5770.las	Yes
14T_PK_5771.las	Yes
14T_PK_5772.las	Yes
14T_PK_5773.las	Yes
14T_PK_5774.las	Yes
14T_PK_5775.las	Yes
14T_PK_5776.las	Yes
14T_PK_5777.las	Yes
14T_PK_5778.las	Yes
14T_PK_5779.las	Yes
14T_PK_5780.las	Yes
14T_PK_5781.las	Yes
14T_PK_5782.las	Yes
14T_PK_5783.las	Yes
14T_PK_5784.las	Yes
14T_PK_5785.las	Yes
14T_PK_5786.las	Yes
14T_PK_5787.las	Yes
14T_PK_5788.las	Yes

DPH-8 Report on Point Families (Tiled Data) - continued

File	Point Families Present
14T_PK_5789.las	Yes
14T_PK_5790.las	Yes
14T_PK_5791.las	Yes
14T_PK_5792.las	Yes
14T_PK_5793.las	Yes
14T_PK_5794.las	Yes
14T_PK_5795.las	Yes
14T_PK_5796.las	Yes
14T_PK_5797.las	Yes
14T_PK_5798.las	Yes
14T_PK_5799.las	Yes
14T_PK_5868.las	Yes
14T_PK_5869.las	Yes
14T_PK_5870.las	Yes
14T_PK_5871.las	Yes
14T_PK_5872.las	Yes
14T_PK_5873.las	Yes
14T_PK_5874.las	Yes
14T_PK_5875.las	Yes
14T_PK_5876.las	Yes
14T_PK_5877.las	Yes
14T_PK_5878.las	Yes
14T_PK_5879.las	Yes
14T_PK_5880.las	Yes
14T_PK_5881.las	Yes
14T_PK_5882.las	Yes
14T_PK_5883.las	Yes
14T_PK_5884.las	Yes
14T_PK_5885.las	Yes
14T_PK_5886.las	Yes
14T_PK_5887.las	Yes
14T_PK_5888.las	Yes
14T_PK_5889.las	Yes
14T_PK_5890.las	Yes
14T_PK_5891.las	Yes
14T_PK_5892.las	Yes
14T_PK_5893.las	Yes
14T_PK_5894.las	Yes
14T_PK_5895.las	Yes
14T_PK_5896.las	Yes
14T_PK_5897.las	Yes
14T_PK_5898.las	Yes
14T_PK_5899.las	Yes
14T_PK_5968.las	Yes
14T_PK_5969.las	Yes
14T_PK_5970.las	Yes
14T_PK_5971.las	Yes
14T_PK_5972.las	Yes
14T_PK_5973.las	Yes

DPH-8 Report on Point Families (Tiled Data) - continued

File	Point Families Present
14T_PK_5974.las	Yes
14T_PK_5975.las	Yes
14T_PK_5976.las	Yes
14T_PK_5977.las	Yes
14T_PK_5978.las	Yes
14T_PK_5979.las	Yes
14T_PK_5980.las	Yes
14T_PK_5981.las	Yes
14T_PK_5982.las	Yes
14T_PK_5983.las	Yes
14T_PK_5984.las	Yes
14T_PK_5985.las	Yes
14T_PK_5986.las	Yes
14T_PK_5987.las	Yes
14T_PK_5988.las	Yes
14T_PK_5989.las	Yes
14T_PK_5990.las	Yes
14T_PK_5991.las	Yes
14T_PK_5992.las	Yes
14T_PK_5993.las	Yes
14T_PK_5994.las	Yes
14T_PK_5995.las	Yes
14T_PK_5996.las	Yes
14T_PK_5997.las	Yes
14T_PK_5998.las	Yes
14T_PK_5999.las	Yes
14T_PK_6068.las	Yes
14T_PK_6069.las	Yes
14T_PK_6070.las	Yes
14T_PK_6071.las	Yes
14T_PK_6072.las	Yes
14T_PK_6073.las	Yes
14T_PK_6074.las	Yes
14T_PK_6075.las	Yes
14T_PK_6076.las	Yes
14T_PK_6077.las	Yes
14T_PK_6078.las	Yes
14T_PK_6079.las	Yes
14T_PK_6080.las	Yes
14T_PK_6081.las	Yes
14T_PK_6082.las	Yes
14T_PK_6083.las	Yes
14T_PK_6084.las	Yes
14T_PK_6085.las	Yes
14T_PK_6086.las	Yes
14T_PK_6087.las	Yes
14T_PK_6088.las	Yes
14T_PK_6089.las	Yes
14T_PK_6090.las	Yes

DPH-8 Report on Point Families (Tiled Data) - continued

File	Point Families Present
14T_PK_6091.las	Yes
14T_PK_6092.las	Yes
14T_PK_6093.las	Yes
14T_PK_6094.las	Yes
14T_PK_6095.las	Yes
14T_PK_6096.las	Yes
14T_PK_6097.las	Yes
14T_PK_6098.las	Yes
14T_PK_6099.las	Yes
14T_PK_6168.las	Yes
14T_PK_6169.las	Yes
14T_PK_6170.las	Yes
14T_PK_6171.las	Yes
14T_PK_6172.las	Yes
14T_PK_6173.las	Yes
14T_PK_6174.las	Yes
14T_PK_6175.las	Yes
14T_PK_6176.las	Yes
14T_PK_6177.las	Yes
14T_PK_6178.las	Yes
14T_PK_6179.las	Yes
14T_PK_6180.las	Yes
14T_PK_6181.las	Yes
14T_PK_6182.las	Yes
14T_PK_6183.las	Yes
14T_PK_6184.las	Yes
14T_PK_6185.las	Yes
14T_PK_6186.las	Yes
14T_PK_6187.las	Yes
14T_PK_6188.las	Yes
14T_PK_6189.las	Yes
14T_PK_6190.las	Yes
14T_PK_6191.las	Yes
14T_PK_6192.las	Yes
14T_PK_6193.las	Yes
14T_PK_6194.las	Yes
14T_PK_6195.las	Yes
14T_PK_6196.las	Yes
14T_PK_6197.las	Yes
14T_PK_6198.las	Yes
14T_PK_6199.las	Yes
14T_PK_6268.las	Yes
14T_PK_6269.las	Yes
14T_PK_6270.las	Yes
14T_PK_6271.las	Yes
14T_PK_6272.las	Yes
14T_PK_6273.las	Yes
14T_PK_6274.las	Yes
14T_PK_6275.las	Yes

DPH-8 Report on Point Families (Tiled Data) - continued

File	Point Families Present
14T_PK_6276.las	Yes
14T_PK_6277.las	Yes
14T_PK_6278.las	Yes
14T_PK_6279.las	Yes
14T_PK_6280.las	Yes
14T_PK_6281.las	Yes
14T_PK_6282.las	Yes
14T_PK_6283.las	Yes
14T_PK_6284.las	Yes
14T_PK_6285.las	Yes
14T_PK_6286.las	Yes
14T_PK_6287.las	Yes
14T_PK_6288.las	Yes
14T_PK_6289.las	Yes
14T_PK_6290.las	Yes
14T_PK_6291.las	Yes
14T_PK_6292.las	Yes
14T_PK_6293.las	Yes
14T_PK_6294.las	Yes
14T_PK_6295.las	Yes
14T_PK_6296.las	Yes
14T_PK_6297.las	Yes
14T_PK_6298.las	Yes
14T_PK_6299.las	Yes
14T_PK_6368.las	Yes
14T_PK_6369.las	Yes
14T_PK_6370.las	Yes
14T_PK_6371.las	Yes
14T_PK_6372.las	Yes
14T_PK_6373.las	Yes
14T_PK_6374.las	Yes
14T_PK_6375.las	Yes
14T_PK_6376.las	Yes
14T_PK_6377.las	Yes
14T_PK_6378.las	Yes
14T_PK_6379.las	Yes
14T_PK_6380.las	Yes
14T_PK_6381.las	Yes
14T_PK_6382.las	Yes
14T_PK_6383.las	Yes
14T_PK_6384.las	Yes
14T_PK_6385.las	Yes
14T_PK_6386.las	Yes
14T_PK_6387.las	Yes
14T_PK_6388.las	Yes
14T_PK_6389.las	Yes
14T_PK_6390.las	Yes
14T_PK_6391.las	Yes
14T_PK_6392.las	Yes

DPH-8 Report on Point Families (Tiled Data) - continued

File	Point Families Present
14T_PK_6393.las	Yes
14T_PK_6394.las	Yes
14T_PK_6395.las	Yes
14T_PK_6396.las	Yes
14T_PK_6397.las	Yes
14T_PK_6398.las	Yes
14T_PK_6399.las	Yes
14T_PK_6468.las	Yes
14T_PK_6469.las	Yes
14T_PK_6470.las	Yes
14T_PK_6471.las	Yes
14T_PK_6472.las	Yes
14T_PK_6473.las	Yes
14T_PK_6474.las	Yes
14T_PK_6475.las	Yes
14T_PK_6476.las	Yes
14T_PK_6477.las	Yes
14T_PK_6478.las	Yes
14T_PK_6479.las	Yes
14T_PK_6480.las	Yes
14T_PK_6481.las	Yes
14T_PK_6482.las	Yes
14T_PK_6483.las	Yes
14T_PK_6484.las	Yes
14T_PK_6485.las	Yes
14T_PK_6486.las	Yes
14T_PK_6487.las	Yes
14T_PK_6488.las	Yes
14T_PK_6489.las	Yes
14T_PK_6490.las	Yes
14T_PK_6491.las	Yes
14T_PK_6492.las	Yes
14T_PK_6493.las	Yes
14T_PK_6494.las	Yes
14T_PK_6495.las	Yes
14T_PK_6496.las	Yes
14T_PK_6497.las	Yes
14T_PK_6498.las	Yes
14T_PK_6499.las	Yes
14T_PK_6568.las	Yes
14T_PK_6569.las	Yes
14T_PK_6570.las	Yes
14T_PK_6571.las	Yes
14T_PK_6572.las	Yes
14T_PK_6573.las	Yes
14T_PK_6574.las	Yes
14T_PK_6575.las	Yes
14T_PK_6576.las	Yes
14T_PK_6577.las	Yes

DPH-8 Report on Point Families (Tiled Data) - continued

File	Point Families Present
14T_PK_6578.las	Yes
14T_PK_6579.las	Yes
14T_PK_6580.las	Yes
14T_PK_6581.las	Yes
14T_PK_6582.las	Yes
14T_PK_6583.las	Yes
14T_PK_6584.las	Yes
14T_PK_6585.las	Yes
14T_PK_6586.las	Yes
14T_PK_6587.las	Yes
14T_PK_6588.las	Yes
14T_PK_6589.las	Yes
14T_PK_6590.las	Yes
14T_PK_6591.las	Yes
14T_PK_6592.las	Yes
14T_PK_6593.las	Yes
14T_PK_6594.las	Yes
14T_PK_6595.las	Yes
14T_PK_6596.las	Yes
14T_PK_6597.las	Yes
14T_PK_6598.las	Yes
14T_PK_6599.las	Yes
14T_PK_6668.las	Yes
14T_PK_6669.las	Yes
14T_PK_6670.las	Yes
14T_PK_6671.las	Yes
14T_PK_6672.las	Yes
14T_PK_6673.las	Yes
14T_PK_6674.las	Yes
14T_PK_6675.las	Yes
14T_PK_6676.las	Yes
14T_PK_6677.las	Yes
14T_PK_6678.las	Yes
14T_PK_6679.las	Yes
14T_PK_6680.las	Yes
14T_PK_6681.las	Yes
14T_PK_6682.las	Yes
14T_PK_6683.las	Yes
14T_PK_6684.las	Yes
14T_PK_6685.las	Yes
14T_PK_6686.las	Yes
14T_PK_6687.las	Yes
14T_PK_6688.las	Yes
14T_PK_6689.las	Yes
14T_PK_6690.las	Yes
14T_PK_6691.las	Yes
14T_PK_6692.las	Yes
14T_PK_6693.las	Yes
14T_PK_6694.las	Yes

DPH-8 Report on Point Families (Tiled Data) - continued

File	Point Families Present
14T_PK_6695.las	Yes
14T_PK_6696.las	Yes
14T_PK_6697.las	Yes
14T_PK_6698.las	Yes
14T_PK_6699.las	Yes
14T_PK_6768.las	Yes
14T_PK_6769.las	Yes
14T_PK_6770.las	Yes
14T_PK_6771.las	Yes
14T_PK_6772.las	Yes
14T_PK_6773.las	Yes
14T_PK_6774.las	Yes
14T_PK_6775.las	Yes
14T_PK_6776.las	Yes
14T_PK_6777.las	Yes
14T_PK_6778.las	Yes
14T_PK_6779.las	Yes
14T_PK_6780.las	Yes
14T_PK_6781.las	Yes
14T_PK_6782.las	Yes
14T_PK_6783.las	Yes
14T_PK_6784.las	Yes
14T_PK_6785.las	Yes
14T_PK_6786.las	Yes
14T_PK_6787.las	Yes
14T_PK_6788.las	Yes
14T_PK_6789.las	Yes
14T_PK_6790.las	Yes
14T_PK_6791.las	Yes
14T_PK_6792.las	Yes
14T_PK_6793.las	Yes
14T_PK_6794.las	Yes
14T_PK_6795.las	Yes
14T_PK_6796.las	Yes
14T_PK_6797.las	Yes
14T_PK_6798.las	Yes
14T_PK_6799.las	Yes
14T_PK_6868.las	Yes
14T_PK_6869.las	Yes
14T_PK_6870.las	Yes
14T_PK_6871.las	Yes
14T_PK_6872.las	Yes
14T_PK_6873.las	Yes
14T_PK_6874.las	Yes
14T_PK_6875.las	Yes
14T_PK_6876.las	Yes
14T_PK_6877.las	Yes
14T_PK_6878.las	Yes
14T_PK_6879.las	Yes

DPH-8 Report on Point Families (Tiled Data) - continued

File	Point Families Present
14T_PK_6880.las	Yes
14T_PK_6881.las	Yes
14T_PK_6882.las	Yes
14T_PK_6883.las	Yes
14T_PK_6884.las	Yes
14T_PK_6885.las	Yes
14T_PK_6886.las	Yes
14T_PK_6887.las	Yes
14T_PK_6888.las	Yes
14T_PK_6889.las	Yes
14T_PK_6890.las	Yes
14T_PK_6891.las	Yes
14T_PK_6892.las	Yes
14T_PK_6893.las	Yes
14T_PK_6894.las	Yes
14T_PK_6895.las	Yes
14T_PK_6896.las	Yes
14T_PK_6897.las	Yes
14T_PK_6898.las	Yes
14T_PK_6899.las	Yes
14T_PK_6968.las	Yes
14T_PK_6969.las	Yes
14T_PK_6970.las	Yes
14T_PK_6971.las	Yes
14T_PK_6972.las	Yes
14T_PK_6973.las	Yes
14T_PK_6974.las	Yes
14T_PK_6975.las	Yes
14T_PK_6976.las	Yes
14T_PK_6977.las	Yes
14T_PK_6978.las	Yes
14T_PK_6979.las	Yes
14T_PK_6980.las	Yes
14T_PK_6981.las	Yes
14T_PK_6982.las	Yes
14T_PK_6983.las	Yes
14T_PK_6984.las	Yes
14T_PK_6985.las	Yes
14T_PK_6986.las	Yes
14T_PK_6987.las	Yes
14T_PK_6988.las	Yes
14T_PK_6989.las	Yes
14T_PK_6990.las	Yes
14T_PK_6991.las	Yes
14T_PK_6992.las	Yes
14T_PK_6993.las	Yes
14T_PK_6994.las	Yes
14T_PK_6995.las	Yes
14T_PK_6996.las	Yes

DPH-8 Report on Point Families (Tiled Data) - continued

File	Point Families Present
14T_PK_6997.las	Yes
14T_PK_6998.las	Yes
14T_PK_6999.las	Yes
14T_PK_7068.las	Yes
14T_PK_7069.las	Yes
14T_PK_7070.las	Yes
14T_PK_7071.las	Yes
14T_PK_7072.las	Yes
14T_PK_7073.las	Yes
14T_PK_7074.las	Yes
14T_PK_7075.las	Yes
14T_PK_7076.las	Yes
14T_PK_7077.las	Yes
14T_PK_7078.las	Yes
14T_PK_7079.las	Yes
14T_PK_7080.las	Yes
14T_PK_7081.las	Yes
14T_PK_7082.las	Yes
14T_PK_7083.las	Yes
14T_PK_7084.las	Yes
14T_PK_7085.las	Yes
14T_PK_7086.las	Yes
14T_PK_7087.las	Yes
14T_PK_7088.las	Yes
14T_PK_7089.las	Yes
14T_PK_7090.las	Yes
14T_PK_7091.las	Yes
14T_PK_7092.las	Yes
14T_PK_7093.las	Yes
14T_PK_7094.las	Yes
14T_PK_7095.las	Yes
14T_PK_7096.las	Yes
14T_PK_7097.las	Yes
14T_PK_7098.las	Yes
14T_PK_7099.las	Yes
14T_PK_7168.las	Yes
14T_PK_7169.las	Yes
14T_PK_7170.las	Yes
14T_PK_7171.las	Yes
14T_PK_7172.las	Yes
14T_PK_7173.las	Yes
14T_PK_7174.las	Yes
14T_PK_7175.las	Yes
14T_PK_7176.las	Yes
14T_PK_7177.las	Yes
14T_PK_7178.las	Yes
14T_PK_7179.las	Yes
14T_PK_7180.las	Yes
14T_PK_7181.las	Yes

DPH-8 Report on Point Families (Tiled Data) - continued

File	Point Families Present
14T_PK_7182.las	Yes
14T_PK_7183.las	Yes
14T_PK_7184.las	Yes
14T_PK_7185.las	Yes
14T_PK_7186.las	Yes
14T_PK_7187.las	Yes
14T_PK_7188.las	Yes
14T_PK_7189.las	Yes
14T_PK_7190.las	Yes
14T_PK_7191.las	Yes
14T_PK_7192.las	Yes
14T_PK_7193.las	Yes
14T_PK_7194.las	Yes
14T_PK_7195.las	Yes
14T_PK_7196.las	Yes
14T_PK_7197.las	Yes
14T_PK_7198.las	Yes
14T_PK_7199.las	Yes
14T_PK_7268.las	Yes
14T_PK_7269.las	Yes
14T_PK_7270.las	Yes
14T_PK_7271.las	Yes
14T_PK_7272.las	Yes
14T_PK_7273.las	Yes
14T_PK_7274.las	Yes
14T_PK_7275.las	Yes
14T_PK_7276.las	Yes
14T_PK_7277.las	Yes
14T_PK_7278.las	Yes
14T_PK_7279.las	Yes
14T_PK_7280.las	Yes
14T_PK_7281.las	Yes
14T_PK_7282.las	Yes
14T_PK_7283.las	Yes
14T_PK_7284.las	Yes
14T_PK_7285.las	Yes
14T_PK_7286.las	Yes
14T_PK_7287.las	Yes
14T_PK_7288.las	Yes
14T_PK_7289.las	Yes
14T_PK_7290.las	Yes
14T_PK_7291.las	Yes
14T_PK_7292.las	Yes
14T_PK_7293.las	Yes
14T_PK_7294.las	Yes
14T_PK_7295.las	Yes
14T_PK_7296.las	Yes
14T_PK_7297.las	Yes
14T_PK_7298.las	Yes

DPH-8 Report on Point Families (Tiled Data) - continued

File	Point Families Present
14T_PK_7299.las	Yes
14T_PK_7368.las	Yes
14T_PK_7369.las	Yes
14T_PK_7370.las	Yes
14T_PK_7371.las	Yes
14T_PK_7372.las	Yes
14T_PK_7373.las	Yes
14T_PK_7374.las	Yes
14T_PK_7375.las	Yes
14T_PK_7376.las	Yes
14T_PK_7377.las	Yes
14T_PK_7378.las	Yes
14T_PK_7379.las	Yes
14T_PK_7380.las	Yes
14T_PK_7381.las	Yes
14T_PK_7382.las	Yes
14T_PK_7383.las	Yes
14T_PK_7384.las	Yes
14T_PK_7385.las	Yes
14T_PK_7386.las	Yes
14T_PK_7387.las	Yes
14T_PK_7388.las	Yes
14T_PK_7389.las	Yes
14T_PK_7390.las	Yes
14T_PK_7391.las	Yes
14T_PK_7392.las	Yes
14T_PK_7393.las	Yes
14T_PK_7394.las	Yes
14T_PK_7395.las	Yes
14T_PK_7396.las	Yes
14T_PK_7397.las	Yes
14T_PK_7398.las	Yes
14T_PK_7399.las	Yes
14T_PK_7468.las	Yes
14T_PK_7469.las	Yes
14T_PK_7470.las	Yes
14T_PK_7471.las	Yes
14T_PK_7472.las	Yes
14T_PK_7473.las	Yes
14T_PK_7474.las	Yes
14T_PK_7475.las	Yes
14T_PK_7476.las	Yes
14T_PK_7477.las	Yes
14T_PK_7478.las	Yes
14T_PK_7479.las	Yes
14T_PK_7480.las	Yes
14T_PK_7481.las	Yes
14T_PK_7482.las	Yes
14T_PK_7483.las	Yes

DPH-8 Report on Point Families (Tiled Data) - continued

File	Point Families Present
14T_PK_7484.las	Yes
14T_PK_7485.las	Yes
14T_PK_7486.las	Yes
14T_PK_7487.las	Yes
14T_PK_7488.las	Yes
14T_PK_7489.las	Yes
14T_PK_7490.las	Yes
14T_PK_7491.las	Yes
14T_PK_7492.las	Yes
14T_PK_7493.las	Yes
14T_PK_7494.las	Yes
14T_PK_7495.las	Yes
14T_PK_7496.las	Yes
14T_PK_7497.las	Yes
14T_PK_7498.las	Yes
14T_PK_7499.las	Yes
14T_PK_7568.las	Yes
14T_PK_7569.las	Yes
14T_PK_7570.las	Yes
14T_PK_7571.las	Yes
14T_PK_7572.las	Yes
14T_PK_7573.las	Yes
14T_PK_7574.las	Yes
14T_PK_7575.las	Yes
14T_PK_7576.las	Yes
14T_PK_7577.las	Yes
14T_PK_7578.las	Yes
14T_PK_7579.las	Yes
14T_PK_7580.las	Yes
14T_PK_7581.las	Yes
14T_PK_7582.las	Yes
14T_PK_7583.las	Yes
14T_PK_7584.las	Yes
14T_PK_7585.las	Yes
14T_PK_7586.las	Yes
14T_PK_7587.las	Yes
14T_PK_7588.las	Yes
14T_PK_7589.las	Yes
14T_PK_7590.las	Yes
14T_PK_7591.las	Yes
14T_PK_7592.las	Yes
14T_PK_7593.las	Yes
14T_PK_7594.las	Yes
14T_PK_7595.las	Yes
14T_PK_7596.las	Yes
14T_PK_7597.las	Yes
14T_PK_7598.las	Yes
14T_PK_7599.las	Yes
14T_PK_7668.las	Yes

DPH-8 Report on Point Families (Tiled Data) - continued

File	Point Families Present
14T_PK_7669.las	Yes
14T_PK_7670.las	Yes
14T_PK_7671.las	Yes
14T_PK_7672.las	Yes
14T_PK_7673.las	Yes
14T_PK_7674.las	Yes
14T_PK_7675.las	Yes
14T_PK_7676.las	Yes
14T_PK_7677.las	Yes
14T_PK_7678.las	Yes
14T_PK_7679.las	Yes
14T_PK_7680.las	Yes
14T_PK_7681.las	Yes
14T_PK_7682.las	Yes
14T_PK_7683.las	Yes
14T_PK_7684.las	Yes
14T_PK_7685.las	Yes
14T_PK_7686.las	Yes
14T_PK_7687.las	Yes
14T_PK_7688.las	Yes
14T_PK_7689.las	Yes
14T_PK_7690.las	Yes
14T_PK_7691.las	Yes
14T_PK_7692.las	Yes
14T_PK_7693.las	Yes
14T_PK_7694.las	Yes
14T_PK_7695.las	Yes
14T_PK_7696.las	Yes
14T_PK_7697.las	Yes
14T_PK_7698.las	Yes
14T_PK_7699.las	Yes
14T_PK_7768.las	Yes
14T_PK_7769.las	Yes
14T_PK_7770.las	Yes
14T_PK_7771.las	Yes
14T_PK_7772.las	Yes
14T_PK_7773.las	Yes
14T_PK_7774.las	Yes
14T_PK_7775.las	Yes
14T_PK_7776.las	Yes
14T_PK_7777.las	Yes
14T_PK_7778.las	Yes
14T_PK_7779.las	Yes
14T_PK_7780.las	Yes
14T_PK_7781.las	Yes
14T_PK_7782.las	Yes
14T_PK_7783.las	Yes
14T_PL_0000.las	Yes
14T_PL_0001.las	Yes

DPH-8 Report on Point Families (Tiled Data) - continued

File	Point Families Present
14T_PL_0002.las	Yes
14T_PL_0003.las	Yes
14T_PL_0004.las	Yes
14T_PL_0005.las	Yes
14T_PL_0006.las	Yes
14T_PL_0007.las	Yes
14T_PL_0008.las	Yes
14T_PL_0009.las	Yes
14T_PL_0010.las	Yes
14T_PL_0011.las	Yes
14T_PL_0012.las	Yes
14T_PL_0013.las	Yes
14T_PL_0014.las	Yes
14T_PL_0015.las	Yes
14T_PL_0016.las	Yes
14T_PL_0017.las	Yes
14T_PL_0018.las	Yes
14T_PL_0019.las	Yes
14T_PL_0020.las	Yes
14T_PL_0021.las	Yes
14T_PL_0022.las	Yes
14T_PL_0023.las	Yes
14T_PL_0024.las	Yes
14T_PL_0025.las	Yes
14T_PL_0026.las	Yes
14T_PL_0027.las	Yes
14T_PL_0028.las	Yes
14T_PL_0029.las	Yes
14T_PL_0030.las	Yes
14T_PL_0031.las	Yes
14T_PL_0032.las	Yes
14T_PL_0033.las	Yes
14T_PL_0034.las	Yes
14T_PL_0035.las	Yes
14T_PL_0036.las	Yes
14T_PL_0037.las	Yes
14T_PL_0038.las	Yes
14T_PL_0039.las	Yes
14T_PL_0040.las	Yes
14T_PL_0041.las	Yes
14T_PL_0042.las	Yes
14T_PL_0043.las	Yes
14T_PL_0044.las	Yes
14T_PL_0100.las	Yes
14T_PL_0101.las	Yes
14T_PL_0102.las	Yes
14T_PL_0103.las	Yes
14T_PL_0104.las	Yes
14T_PL_0105.las	Yes

DPH-8 Report on Point Families (Tiled Data) - continued

File	Point Families Present
14T_PL_0106.las	Yes
14T_PL_0107.las	Yes
14T_PL_0108.las	Yes
14T_PL_0109.las	Yes
14T_PL_0110.las	Yes
14T_PL_0111.las	Yes
14T_PL_0112.las	Yes
14T_PL_0113.las	Yes
14T_PL_0114.las	Yes
14T_PL_0115.las	Yes
14T_PL_0116.las	Yes
14T_PL_0117.las	Yes
14T_PL_0118.las	Yes
14T_PL_0119.las	Yes
14T_PL_0120.las	Yes
14T_PL_0121.las	Yes
14T_PL_0122.las	Yes
14T_PL_0123.las	Yes
14T_PL_0124.las	Yes
14T_PL_0125.las	Yes
14T_PL_0126.las	Yes
14T_PL_0127.las	Yes
14T_PL_0128.las	Yes
14T_PL_0129.las	Yes
14T_PL_0130.las	Yes
14T_PL_0131.las	Yes
14T_PL_0132.las	Yes
14T_PL_0133.las	Yes
14T_PL_0134.las	Yes
14T_PL_0135.las	Yes
14T_PL_0136.las	Yes
14T_PL_0137.las	Yes
14T_PL_0138.las	Yes
14T_PL_0139.las	Yes
14T_PL_0140.las	Yes
14T_PL_0141.las	Yes
14T_PL_0142.las	Yes
14T_PL_0143.las	Yes
14T_PL_0144.las	Yes
14T_PL_0200.las	Yes
14T_PL_0201.las	Yes
14T_PL_0202.las	Yes
14T_PL_0203.las	Yes
14T_PL_0204.las	Yes
14T_PL_0205.las	Yes
14T_PL_0206.las	Yes
14T_PL_0207.las	Yes
14T_PL_0208.las	Yes
14T_PL_0209.las	Yes

DPH-8 Report on Point Families (Tiled Data) - continued

File	Point Families Present
14T_PL_0210.las	Yes
14T_PL_0211.las	Yes
14T_PL_0212.las	Yes
14T_PL_0213.las	Yes
14T_PL_0214.las	Yes
14T_PL_0215.las	Yes
14T_PL_0216.las	Yes
14T_PL_0217.las	Yes
14T_PL_0218.las	Yes
14T_PL_0219.las	Yes
14T_PL_0220.las	Yes
14T_PL_0221.las	Yes
14T_PL_0222.las	Yes
14T_PL_0223.las	Yes
14T_PL_0224.las	Yes
14T_PL_0225.las	Yes
14T_PL_0226.las	Yes
14T_PL_0227.las	Yes
14T_PL_0228.las	Yes
14T_PL_0229.las	Yes
14T_PL_0230.las	Yes
14T_PL_0231.las	Yes
14T_PL_0232.las	Yes
14T_PL_0233.las	Yes
14T_PL_0234.las	Yes
14T_PL_0235.las	Yes
14T_PL_0236.las	Yes
14T_PL_0237.las	Yes
14T_PL_0238.las	Yes
14T_PL_0239.las	Yes
14T_PL_0240.las	Yes
14T_PL_0241.las	Yes
14T_PL_0242.las	Yes
14T_PL_0243.las	Yes
14T_PL_0244.las	Yes
14T_PL_0300.las	Yes
14T_PL_0301.las	Yes
14T_PL_0302.las	Yes
14T_PL_0303.las	Yes
14T_PL_0304.las	Yes
14T_PL_0305.las	Yes
14T_PL_0306.las	Yes
14T_PL_0307.las	Yes
14T_PL_0308.las	Yes
14T_PL_0309.las	Yes
14T_PL_0310.las	Yes
14T_PL_0311.las	Yes
14T_PL_0312.las	Yes
14T_PL_0313.las	Yes

DPH-8 Report on Point Families (Tiled Data) - continued

File	Point Families Present
14T_PL_0314.las	Yes
14T_PL_0315.las	Yes
14T_PL_0316.las	Yes
14T_PL_0317.las	Yes
14T_PL_0318.las	Yes
14T_PL_0319.las	Yes
14T_PL_0320.las	Yes
14T_PL_0321.las	Yes
14T_PL_0322.las	Yes
14T_PL_0323.las	Yes
14T_PL_0324.las	Yes
14T_PL_0325.las	Yes
14T_PL_0326.las	Yes
14T_PL_0327.las	Yes
14T_PL_0328.las	Yes
14T_PL_0329.las	Yes
14T_PL_0330.las	Yes
14T_PL_0331.las	Yes
14T_PL_0332.las	Yes
14T_PL_0333.las	Yes
14T_PL_0334.las	Yes
14T_PL_0335.las	Yes
14T_PL_0336.las	Yes
14T_PL_0337.las	Yes
14T_PL_0338.las	Yes
14T_PL_0339.las	Yes
14T_PL_0340.las	Yes
14T_PL_0341.las	Yes
14T_PL_0342.las	Yes
14T_PL_0343.las	Yes
14T_PL_0344.las	Yes
14T_PL_0400.las	Yes
14T_PL_0401.las	Yes
14T_PL_0402.las	Yes
14T_PL_0403.las	Yes
14T_PL_0404.las	Yes
14T_PL_0405.las	Yes
14T_PL_0406.las	Yes
14T_PL_0407.las	Yes
14T_PL_0408.las	Yes
14T_PL_0409.las	Yes
14T_PL_0410.las	Yes
14T_PL_0411.las	Yes
14T_PL_0412.las	Yes
14T_PL_0413.las	Yes
14T_PL_0414.las	Yes
14T_PL_0415.las	Yes
14T_PL_0416.las	Yes
14T_PL_0417.las	Yes

DPH-8 Report on Point Families (Tiled Data) - continued

File	Point Families Present
14T_PL_0418.las	Yes
14T_PL_0419.las	Yes
14T_PL_0420.las	Yes
14T_PL_0421.las	Yes
14T_PL_0422.las	Yes
14T_PL_0423.las	Yes
14T_PL_0424.las	Yes
14T_PL_0425.las	Yes
14T_PL_0426.las	Yes
14T_PL_0427.las	Yes
14T_PL_0428.las	Yes
14T_PL_0429.las	Yes
14T_PL_0430.las	Yes
14T_PL_0431.las	Yes
14T_PL_0432.las	Yes
14T_PL_0433.las	Yes
14T_PL_0434.las	Yes
14T_PL_0435.las	Yes
14T_PL_0436.las	Yes
14T_PL_0437.las	Yes
14T_PL_0438.las	Yes
14T_PL_0439.las	Yes
14T_PL_0440.las	Yes
14T_PL_0441.las	Yes
14T_PL_0442.las	Yes
14T_PL_0443.las	Yes
14T_PL_0444.las	Yes
14T_PL_0500.las	Yes
14T_PL_0501.las	Yes
14T_PL_0502.las	Yes
14T_PL_0503.las	Yes
14T_PL_0504.las	Yes
14T_PL_0505.las	Yes
14T_PL_0506.las	Yes
14T_PL_0507.las	Yes
14T_PL_0508.las	Yes
14T_PL_0509.las	Yes
14T_PL_0510.las	Yes
14T_PL_0511.las	Yes
14T_PL_0512.las	Yes
14T_PL_0513.las	Yes
14T_PL_0514.las	Yes
14T_PL_0515.las	Yes
14T_PL_0516.las	Yes
14T_PL_0517.las	Yes
14T_PL_0518.las	Yes
14T_PL_0519.las	Yes
14T_PL_0520.las	Yes
14T_PL_0521.las	Yes

DPH-8 Report on Point Families (Tiled Data) - continued

File	Point Families Present
14T_PL_0522.las	Yes
14T_PL_0523.las	Yes
14T_PL_0524.las	Yes
14T_PL_0525.las	Yes
14T_PL_0526.las	Yes
14T_PL_0527.las	Yes
14T_PL_0528.las	Yes
14T_PL_0529.las	Yes
14T_PL_0530.las	Yes
14T_PL_0531.las	Yes
14T_PL_0532.las	Yes
14T_PL_0533.las	Yes
14T_PL_0534.las	Yes
14T_PL_0535.las	Yes
14T_PL_0536.las	Yes
14T_PL_0537.las	Yes
14T_PL_0538.las	Yes
14T_PL_0539.las	Yes
14T_PL_0540.las	Yes
14T_PL_0541.las	Yes
14T_PL_0542.las	Yes
14T_PL_0543.las	Yes
14T_PL_0544.las	Yes
14T_PL_0600.las	Yes
14T_PL_0601.las	Yes
14T_PL_0602.las	Yes
14T_PL_0603.las	Yes
14T_PL_0604.las	Yes
14T_PL_0605.las	Yes
14T_PL_0606.las	Yes
14T_PL_0607.las	Yes
14T_PL_0608.las	Yes
14T_PL_0609.las	Yes
14T_PL_0610.las	Yes
14T_PL_0611.las	Yes
14T_PL_0612.las	Yes
14T_PL_0613.las	Yes
14T_PL_0614.las	Yes
14T_PL_0615.las	Yes
14T_PL_0616.las	Yes
14T_PL_0617.las	Yes
14T_PL_0618.las	Yes
14T_PL_0619.las	Yes
14T_PL_0620.las	Yes
14T_PL_0621.las	Yes
14T_PL_0622.las	Yes
14T_PL_0623.las	Yes
14T_PL_0624.las	Yes
14T_PL_0625.las	Yes

DPH-8 Report on Point Families (Tiled Data) - continued

File	Point Families Present
14T_PL_0626.las	Yes
14T_PL_0627.las	Yes
14T_PL_0628.las	Yes
14T_PL_0629.las	Yes
14T_PL_0630.las	Yes
14T_PL_0631.las	Yes
14T_PL_0632.las	Yes
14T_PL_0633.las	Yes
14T_PL_0634.las	Yes
14T_PL_0635.las	Yes
14T_PL_0636.las	Yes
14T_PL_0637.las	Yes
14T_PL_0638.las	Yes
14T_PL_0639.las	Yes
14T_PL_0640.las	Yes
14T_PL_0641.las	Yes
14T_PL_0642.las	Yes
14T_PL_0643.las	Yes
14T_PL_0644.las	Yes
14T_PL_0700.las	Yes
14T_PL_0701.las	Yes
14T_PL_0702.las	Yes
14T_PL_0703.las	Yes
14T_PL_0704.las	Yes
14T_PL_0705.las	Yes
14T_PL_0706.las	Yes
14T_PL_0707.las	Yes
14T_PL_0708.las	Yes
14T_PL_0709.las	Yes
14T_PL_0710.las	Yes
14T_PL_0711.las	Yes
14T_PL_0712.las	Yes
14T_PL_0713.las	Yes
14T_PL_0714.las	Yes
14T_PL_0715.las	Yes
14T_PL_0716.las	Yes
14T_PL_0717.las	Yes
14T_PL_0718.las	Yes
14T_PL_0719.las	Yes
14T_PL_0720.las	Yes
14T_PL_0721.las	Yes
14T_PL_0722.las	Yes
14T_PL_0723.las	Yes
14T_PL_0724.las	Yes
14T_PL_0725.las	Yes
14T_PL_0726.las	Yes
14T_PL_0727.las	Yes
14T_PL_0728.las	Yes
14T_PL_0729.las	Yes

DPH-8 Report on Point Families (Tiled Data) - continued

File	Point Families Present
14T_PL_0730.las	Yes
14T_PL_0731.las	Yes
14T_PL_0732.las	Yes
14T_PL_0733.las	Yes
14T_PL_0734.las	Yes
14T_PL_0735.las	Yes
14T_PL_0736.las	Yes
14T_PL_0737.las	Yes
14T_PL_0738.las	Yes
14T_PL_0739.las	Yes
14T_PL_0740.las	Yes
14T_PL_0741.las	Yes
14T_PL_0742.las	Yes
14T_PL_0743.las	Yes
14T_PL_0744.las	Yes
14T_PL_0800.las	Yes
14T_PL_0801.las	Yes
14T_PL_0802.las	Yes
14T_PL_0803.las	Yes
14T_PL_0804.las	Yes
14T_PL_0805.las	Yes
14T_PL_0806.las	Yes
14T_PL_0807.las	Yes
14T_PL_0808.las	Yes
14T_PL_0809.las	Yes
14T_PL_0810.las	Yes
14T_PL_0811.las	Yes
14T_PL_0812.las	Yes
14T_PL_0813.las	Yes
14T_PL_0814.las	Yes
14T_PL_0815.las	Yes
14T_PL_0816.las	Yes
14T_PL_0817.las	Yes
14T_PL_0818.las	Yes
14T_PL_0819.las	Yes
14T_PL_0820.las	Yes
14T_PL_0821.las	Yes
14T_PL_0822.las	Yes
14T_PL_0823.las	Yes
14T_PL_0824.las	Yes
14T_PL_0825.las	Yes
14T_PL_0826.las	Yes
14T_PL_0827.las	Yes
14T_PL_0828.las	Yes
14T_PL_0829.las	Yes
14T_PL_0830.las	Yes
14T_PL_0831.las	Yes
14T_PL_0832.las	Yes
14T_PL_0833.las	Yes

DPH-8 Report on Point Families (Tiled Data) - continued

File	Point Families Present
14T_PL_0834.las	Yes
14T_PL_0835.las	Yes
14T_PL_0836.las	Yes
14T_PL_0837.las	Yes
14T_PL_0838.las	Yes
14T_PL_0839.las	Yes
14T_PL_0840.las	Yes
14T_PL_0841.las	Yes
14T_PL_0842.las	Yes
14T_PL_0843.las	Yes
14T_PL_0844.las	Yes
14T_PL_0900.las	Yes
14T_PL_0901.las	Yes
14T_PL_0902.las	Yes
14T_PL_0903.las	Yes
14T_PL_0904.las	Yes
14T_PL_0905.las	Yes
14T_PL_0906.las	Yes
14T_PL_0907.las	Yes
14T_PL_0908.las	Yes
14T_PL_0909.las	Yes
14T_PL_0910.las	Yes
14T_PL_0911.las	Yes
14T_PL_0912.las	Yes
14T_PL_0913.las	Yes
14T_PL_0914.las	Yes
14T_PL_0915.las	Yes
14T_PL_0916.las	Yes
14T_PL_0917.las	Yes
14T_PL_0918.las	Yes
14T_PL_0919.las	Yes
14T_PL_0920.las	Yes
14T_PL_0921.las	Yes
14T_PL_0922.las	Yes
14T_PL_0923.las	Yes
14T_PL_0924.las	Yes
14T_PL_0925.las	Yes
14T_PL_0926.las	Yes
14T_PL_0927.las	Yes
14T_PL_0928.las	Yes
14T_PL_0929.las	Yes
14T_PL_0930.las	Yes
14T_PL_0931.las	Yes
14T_PL_0932.las	Yes
14T_PL_0933.las	Yes
14T_PL_0934.las	Yes
14T_PL_0935.las	Yes
14T_PL_0936.las	Yes
14T_PL_0937.las	Yes

DPH-8 Report on Point Families (Tiled Data) - continued

File	Point Families Present
14T_PL_0938.las	Yes
14T_PL_0939.las	Yes
14T_PL_0940.las	Yes
14T_PL_0941.las	Yes
14T_PL_0942.las	Yes
14T_PL_0943.las	Yes
14T_PL_0944.las	Yes
14T_PL_1000.las	Yes
14T_PL_1001.las	Yes
14T_PL_1002.las	Yes
14T_PL_1003.las	Yes
14T_PL_1004.las	Yes
14T_PL_1005.las	Yes
14T_PL_1006.las	Yes
14T_PL_1007.las	Yes
14T_PL_1008.las	Yes
14T_PL_1009.las	Yes
14T_PL_1010.las	Yes
14T_PL_1011.las	Yes
14T_PL_1012.las	Yes
14T_PL_1013.las	Yes
14T_PL_1014.las	Yes
14T_PL_1015.las	Yes
14T_PL_1016.las	Yes
14T_PL_1017.las	Yes
14T_PL_1018.las	Yes
14T_PL_1019.las	Yes
14T_PL_1020.las	Yes
14T_PL_1021.las	Yes
14T_PL_1022.las	Yes
14T_PL_1023.las	Yes
14T_PL_1024.las	Yes
14T_PL_1025.las	Yes
14T_PL_1026.las	Yes
14T_PL_1027.las	Yes
14T_PL_1028.las	Yes
14T_PL_1029.las	Yes
14T_PL_1030.las	Yes
14T_PL_1031.las	Yes
14T_PL_1032.las	Yes
14T_PL_1033.las	Yes
14T_PL_1034.las	Yes
14T_PL_1035.las	Yes
14T_PL_1036.las	Yes
14T_PL_1037.las	Yes
14T_PL_1038.las	Yes
14T_PL_1039.las	Yes
14T_PL_1040.las	Yes
14T_PL_1041.las	Yes

DPH-8 Report on Point Families (Tiled Data) - continued

File	Point Families Present
14T_PL_1042.las	Yes
14T_PL_1043.las	Yes
14T_PL_1044.las	Yes
14T_PL_1100.las	Yes
14T_PL_1101.las	Yes
14T_PL_1102.las	Yes
14T_PL_1103.las	Yes
14T_PL_1104.las	Yes
14T_PL_1105.las	Yes
14T_PL_1106.las	Yes
14T_PL_1107.las	Yes
14T_PL_1108.las	Yes
14T_PL_1109.las	Yes
14T_PL_1110.las	Yes
14T_PL_1111.las	Yes
14T_PL_1112.las	Yes
14T_PL_1113.las	Yes
14T_PL_1114.las	Yes
14T_PL_1115.las	Yes
14T_PL_1116.las	Yes
14T_PL_1117.las	Yes
14T_PL_1118.las	Yes
14T_PL_1119.las	Yes
14T_PL_1120.las	Yes
14T_PL_1121.las	Yes
14T_PL_1122.las	Yes
14T_PL_1123.las	Yes
14T_PL_1124.las	Yes
14T_PL_1125.las	Yes
14T_PL_1126.las	Yes
14T_PL_1127.las	Yes
14T_PL_1128.las	Yes
14T_PL_1129.las	Yes
14T_PL_1130.las	Yes
14T_PL_1131.las	Yes
14T_PL_1132.las	Yes
14T_PL_1133.las	Yes
14T_PL_1134.las	Yes
14T_PL_1135.las	Yes
14T_PL_1136.las	Yes
14T_PL_1137.las	Yes
14T_PL_1138.las	Yes
14T_PL_1139.las	Yes
14T_PL_1140.las	Yes
14T_PL_1141.las	Yes
14T_PL_1142.las	Yes
14T_PL_1143.las	Yes
14T_PL_1144.las	Yes
14T_PL_1200.las	Yes

DPH-8 Report on Point Families (Tiled Data) - continued

File	Point Families Present
14T_PL_1201.las	Yes
14T_PL_1202.las	Yes
14T_PL_1203.las	Yes
14T_PL_1204.las	Yes
14T_PL_1205.las	Yes
14T_PL_1206.las	Yes
14T_PL_1207.las	Yes
14T_PL_1208.las	Yes
14T_PL_1209.las	Yes
14T_PL_1210.las	Yes
14T_PL_1211.las	Yes
14T_PL_1212.las	Yes
14T_PL_1213.las	Yes
14T_PL_1214.las	Yes
14T_PL_1215.las	Yes
14T_PL_1216.las	Yes
14T_PL_1217.las	Yes
14T_PL_1218.las	Yes
14T_PL_1219.las	Yes
14T_PL_1220.las	Yes
14T_PL_1221.las	Yes
14T_PL_1222.las	Yes
14T_PL_1223.las	Yes
14T_PL_1224.las	Yes
14T_PL_1225.las	Yes
14T_PL_1226.las	Yes
14T_PL_1227.las	Yes
14T_PL_1228.las	Yes
14T_PL_1229.las	Yes
14T_PL_1230.las	Yes
14T_PL_1231.las	Yes
14T_PL_1232.las	Yes
14T_PL_1233.las	Yes
14T_PL_1234.las	Yes
14T_PL_1235.las	Yes
14T_PL_1236.las	Yes
14T_PL_1237.las	Yes
14T_PL_1238.las	Yes
14T_PL_1239.las	Yes
14T_PL_1240.las	Yes
14T_PL_1241.las	Yes
14T_PL_1242.las	Yes
14T_PL_1243.las	Yes
14T_PL_1244.las	Yes
14T_PL_1300.las	Yes
14T_PL_1301.las	Yes
14T_PL_1302.las	Yes
14T_PL_1303.las	Yes
14T_PL_1304.las	Yes

DPH-8 Report on Point Families (Tiled Data) - continued

File	Point Families Present
14T_PL_1305.las	Yes
14T_PL_1306.las	Yes
14T_PL_1307.las	Yes
14T_PL_1308.las	Yes
14T_PL_1309.las	Yes
14T_PL_1310.las	Yes
14T_PL_1311.las	Yes
14T_PL_1312.las	Yes
14T_PL_1313.las	Yes
14T_PL_1314.las	Yes
14T_PL_1315.las	Yes
14T_PL_1316.las	Yes
14T_PL_1317.las	Yes
14T_PL_1318.las	Yes
14T_PL_1319.las	Yes
14T_PL_1320.las	Yes
14T_PL_1321.las	Yes
14T_PL_1322.las	Yes
14T_PL_1323.las	Yes
14T_PL_1324.las	Yes
14T_PL_1325.las	Yes
14T_PL_1326.las	Yes
14T_PL_1327.las	Yes
14T_PL_1328.las	Yes
14T_PL_1329.las	Yes
14T_PL_1330.las	Yes
14T_PL_1331.las	Yes
14T_PL_1332.las	Yes
14T_PL_1333.las	Yes
14T_PL_1334.las	Yes
14T_PL_1335.las	Yes
14T_PL_1336.las	Yes
14T_PL_1337.las	Yes
14T_PL_1338.las	Yes
14T_PL_1339.las	Yes
14T_PL_1340.las	Yes
14T_PL_1341.las	Yes
14T_PL_1342.las	Yes
14T_PL_1343.las	Yes
14T_PL_1344.las	Yes
14T_PL_1400.las	Yes
14T_PL_1401.las	Yes
14T_PL_1402.las	Yes
14T_PL_1403.las	Yes
14T_PL_1404.las	Yes
14T_PL_1405.las	Yes
14T_PL_1406.las	Yes
14T_PL_1407.las	Yes
14T_PL_1408.las	Yes

DPH-8 Report on Point Families (Tiled Data) - continued

File	Point Families Present
14T_PL_1409.las	Yes
14T_PL_1410.las	Yes
14T_PL_1411.las	Yes
14T_PL_1412.las	Yes
14T_PL_1413.las	Yes
14T_PL_1414.las	Yes
14T_PL_1415.las	Yes
14T_PL_1416.las	Yes
14T_PL_1417.las	Yes
14T_PL_1418.las	Yes
14T_PL_1419.las	Yes
14T_PL_1420.las	Yes
14T_PL_1421.las	Yes
14T_PL_1422.las	Yes
14T_PL_1423.las	Yes
14T_PL_1424.las	Yes
14T_PL_1425.las	Yes
14T_PL_1426.las	Yes
14T_PL_1427.las	Yes
14T_PL_1428.las	Yes
14T_PL_1429.las	Yes
14T_PL_1430.las	Yes
14T_PL_1431.las	Yes
14T_PL_1432.las	Yes
14T_PL_1433.las	Yes
14T_PL_1434.las	Yes
14T_PL_1435.las	Yes
14T_PL_1436.las	Yes
14T_PL_1437.las	Yes
14T_PL_1438.las	Yes
14T_PL_1439.las	Yes
14T_PL_1440.las	Yes
14T_PL_1441.las	Yes
14T_PL_1442.las	Yes
14T_PL_1443.las	Yes
14T_PL_1444.las	Yes
14T_PL_1500.las	Yes
14T_PL_1501.las	Yes
14T_PL_1502.las	Yes
14T_PL_1503.las	Yes
14T_PL_1504.las	Yes
14T_PL_1505.las	Yes
14T_PL_1506.las	Yes
14T_PL_1507.las	Yes
14T_PL_1508.las	Yes
14T_PL_1509.las	Yes
14T_PL_1510.las	Yes
14T_PL_1511.las	Yes
14T_PL_1512.las	Yes

DPH-8 Report on Point Families (Tiled Data) - continued

File	Point Families Present
14T_PL_1513.las	Yes
14T_PL_1514.las	Yes
14T_PL_1515.las	Yes
14T_PL_1516.las	Yes
14T_PL_1517.las	Yes
14T_PL_1518.las	Yes
14T_PL_1519.las	Yes
14T_PL_1520.las	Yes
14T_PL_1521.las	Yes
14T_PL_1522.las	Yes
14T_PL_1523.las	Yes
14T_PL_1524.las	Yes
14T_PL_1525.las	Yes
14T_PL_1526.las	Yes
14T_PL_1527.las	Yes
14T_PL_1528.las	Yes
14T_PL_1529.las	Yes
14T_PL_1530.las	Yes
14T_PL_1531.las	Yes
14T_PL_1532.las	Yes
14T_PL_1533.las	Yes
14T_PL_1534.las	Yes
14T_PL_1535.las	Yes
14T_PL_1536.las	Yes
14T_PL_1537.las	Yes
14T_PL_1538.las	Yes
14T_PL_1539.las	Yes
14T_PL_1540.las	Yes
14T_PL_1541.las	Yes
14T_PL_1542.las	Yes
14T_PL_1543.las	Yes
14T_PL_1544.las	Yes
14T_PL_1600.las	Yes
14T_PL_1601.las	Yes
14T_PL_1602.las	Yes
14T_PL_1603.las	Yes
14T_PL_1604.las	Yes
14T_PL_1605.las	Yes
14T_PL_1606.las	Yes
14T_PL_1607.las	Yes
14T_PL_1608.las	Yes
14T_PL_1609.las	Yes
14T_PL_1610.las	Yes
14T_PL_1611.las	Yes
14T_PL_1612.las	Yes
14T_PL_1613.las	Yes
14T_PL_1614.las	Yes
14T_PL_1615.las	Yes
14T_PL_1616.las	Yes

DPH-8 Report on Point Families (Tiled Data) - continued

File	Point Families Present
14T_PL_1617.las	Yes
14T_PL_1618.las	Yes
14T_PL_1619.las	Yes
14T_PL_1620.las	Yes
14T_PL_1621.las	Yes
14T_PL_1622.las	Yes
14T_PL_1623.las	Yes
14T_PL_1624.las	Yes
14T_PL_1625.las	Yes
14T_PL_1626.las	Yes
14T_PL_1627.las	Yes
14T_PL_1628.las	Yes
14T_PL_1629.las	Yes
14T_PL_1630.las	Yes
14T_PL_1631.las	Yes
14T_PL_1632.las	Yes
14T_PL_1633.las	Yes
14T_PL_1634.las	Yes
14T_PL_1635.las	Yes
14T_PL_1636.las	Yes
14T_PL_1637.las	Yes
14T_PL_1638.las	Yes
14T_PL_1639.las	Yes
14T_PL_1640.las	Yes
14T_PL_1641.las	Yes
14T_PL_1642.las	Yes
14T_PL_1643.las	Yes
14T_PL_1644.las	Yes
14T_PL_1700.las	Yes
14T_PL_1701.las	Yes
14T_PL_1702.las	Yes
14T_PL_1703.las	Yes
14T_PL_1704.las	Yes
14T_PL_1705.las	Yes
14T_PL_1706.las	Yes
14T_PL_1707.las	Yes
14T_PL_1708.las	Yes
14T_PL_1709.las	Yes
14T_PL_1710.las	Yes
14T_PL_1711.las	Yes
14T_PL_1712.las	Yes
14T_PL_1713.las	Yes
14T_PL_1714.las	Yes
14T_PL_1715.las	Yes
14T_PL_1716.las	Yes
14T_PL_1717.las	Yes
14T_PL_1718.las	Yes
14T_PL_1719.las	Yes
14T_PL_1720.las	Yes

DPH-8 Report on Point Families (Tiled Data) - continued

File	Point Families Present
14T_PL_1721.las	Yes
14T_PL_1722.las	Yes
14T_PL_1723.las	Yes
14T_PL_1724.las	Yes
14T_PL_1725.las	Yes
14T_PL_1726.las	Yes
14T_PL_1727.las	Yes
14T_PL_1728.las	Yes
14T_PL_1729.las	Yes
14T_PL_1730.las	Yes
14T_PL_1731.las	Yes
14T_PL_1732.las	Yes
14T_PL_1733.las	Yes
14T_PL_1734.las	Yes
14T_PL_1735.las	Yes
14T_PL_1736.las	Yes
14T_PL_1737.las	Yes
14T_PL_1738.las	Yes
14T_PL_1739.las	Yes
14T_PL_1740.las	Yes
14T_PL_1741.las	Yes
14T_PL_1742.las	Yes
14T_PL_1743.las	Yes
14T_PL_1744.las	Yes
14T_PL_1800.las	Yes
14T_PL_1801.las	Yes
14T_PL_1802.las	Yes
14T_PL_1803.las	Yes
14T_PL_1804.las	Yes
14T_PL_1805.las	Yes
14T_PL_1806.las	Yes
14T_PL_1807.las	Yes
14T_PL_1808.las	Yes
14T_PL_1809.las	Yes
14T_PL_1810.las	Yes
14T_PL_1811.las	Yes
14T_PL_1812.las	Yes
14T_PL_1813.las	Yes
14T_PL_1814.las	Yes
14T_PL_1815.las	Yes
14T_PL_1816.las	Yes
14T_PL_1817.las	Yes
14T_PL_1818.las	Yes
14T_PL_1819.las	Yes
14T_PL_1820.las	Yes
14T_PL_1821.las	Yes
14T_PL_1822.las	Yes
14T_PL_1823.las	Yes
14T_PL_1824.las	Yes

DPH-8 Report on Point Families (Tiled Data) - continued

File	Point Families Present
14T_PL_1825.las	Yes
14T_PL_1826.las	Yes
14T_PL_1827.las	Yes
14T_PL_1828.las	Yes
14T_PL_1829.las	Yes
14T_PL_1830.las	Yes
14T_PL_1831.las	Yes
14T_PL_1832.las	Yes
14T_PL_1833.las	Yes
14T_PL_1834.las	Yes
14T_PL_1835.las	Yes
14T_PL_1836.las	Yes
14T_PL_1837.las	Yes
14T_PL_1838.las	Yes
14T_PL_1839.las	Yes
14T_PL_1840.las	Yes
14T_PL_1841.las	Yes
14T_PL_1842.las	Yes
14T_PL_1843.las	Yes
14T_PL_1844.las	Yes
14T_PL_1900.las	Yes
14T_PL_1901.las	Yes
14T_PL_1902.las	Yes
14T_PL_1903.las	Yes
14T_PL_1904.las	Yes
14T_PL_1905.las	Yes
14T_PL_1906.las	Yes
14T_PL_1907.las	Yes
14T_PL_1908.las	Yes
14T_PL_1909.las	Yes
14T_PL_1910.las	Yes
14T_PL_1911.las	Yes
14T_PL_1912.las	Yes
14T_PL_1913.las	Yes
14T_PL_1914.las	Yes
14T_PL_1915.las	Yes
14T_PL_1916.las	Yes
14T_PL_1917.las	Yes
14T_PL_1918.las	Yes
14T_PL_1919.las	Yes
14T_PL_1920.las	Yes
14T_PL_1921.las	Yes
14T_PL_1922.las	Yes
14T_PL_1923.las	Yes
14T_PL_1924.las	Yes
14T_PL_1925.las	Yes
14T_PL_1926.las	Yes
14T_PL_1927.las	Yes
14T_PL_1928.las	Yes

DPH-8 Report on Point Families (Tiled Data) - continued

File	Point Families Present
14T_PL_1929.las	Yes
14T_PL_1930.las	Yes
14T_PL_1931.las	Yes
14T_PL_1932.las	Yes
14T_PL_1933.las	Yes
14T_PL_1934.las	Yes
14T_PL_1935.las	Yes
14T_PL_1936.las	Yes
14T_PL_1937.las	Yes
14T_PL_1938.las	Yes
14T_PL_1939.las	Yes
14T_PL_1940.las	Yes
14T_PL_1941.las	Yes
14T_PL_1942.las	Yes
14T_PL_1943.las	Yes
14T_PL_1944.las	Yes
14T_PL_1945.las	Yes
14T_PL_2000.las	Yes
14T_PL_2001.las	Yes
14T_PL_2002.las	Yes
14T_PL_2003.las	Yes
14T_PL_2004.las	Yes
14T_PL_2005.las	Yes
14T_PL_2006.las	Yes
14T_PL_2007.las	Yes
14T_PL_2008.las	Yes
14T_PL_2009.las	Yes
14T_PL_2010.las	Yes
14T_PL_2011.las	Yes
14T_PL_2012.las	Yes
14T_PL_2013.las	Yes
14T_PL_2014.las	Yes
14T_PL_2015.las	Yes
14T_PL_2016.las	Yes
14T_PL_2017.las	Yes
14T_PL_2018.las	Yes
14T_PL_2019.las	Yes
14T_PL_2020.las	Yes
14T_PL_2021.las	Yes
14T_PL_2022.las	Yes
14T_PL_2023.las	Yes
14T_PL_2024.las	Yes
14T_PL_2025.las	Yes
14T_PL_2026.las	Yes
14T_PL_2027.las	Yes
14T_PL_2028.las	Yes
14T_PL_2029.las	Yes
14T_PL_2030.las	Yes
14T_PL_2031.las	Yes

DPH-8 Report on Point Families (Tiled Data) - continued

File	Point Families Present
14T_PL_2032.las	Yes
14T_PL_2033.las	Yes
14T_PL_2034.las	Yes
14T_PL_2035.las	Yes
14T_PL_2036.las	Yes
14T_PL_2037.las	Yes
14T_PL_2038.las	Yes
14T_PL_2039.las	Yes
14T_PL_2040.las	Yes
14T_PL_2041.las	Yes
14T_PL_2042.las	Yes
14T_PL_2043.las	Yes
14T_PL_2044.las	Yes
14T_PL_2045.las	Yes
14T_PL_2100.las	Yes
14T_PL_2101.las	Yes
14T_PL_2102.las	Yes
14T_PL_2103.las	Yes
14T_PL_2104.las	Yes
14T_PL_2105.las	Yes
14T_PL_2106.las	Yes
14T_PL_2107.las	Yes
14T_PL_2108.las	Yes
14T_PL_2109.las	Yes
14T_PL_2110.las	Yes
14T_PL_2111.las	Yes
14T_PL_2112.las	Yes
14T_PL_2113.las	Yes
14T_PL_2114.las	Yes
14T_PL_2115.las	Yes
14T_PL_2116.las	Yes
14T_PL_2117.las	Yes
14T_PL_2118.las	Yes
14T_PL_2119.las	Yes
14T_PL_2120.las	Yes
14T_PL_2121.las	Yes
14T_PL_2122.las	Yes
14T_PL_2123.las	Yes
14T_PL_2124.las	Yes
14T_PL_2125.las	Yes
14T_PL_2126.las	Yes
14T_PL_2127.las	Yes
14T_PL_2128.las	Yes
14T_PL_2129.las	Yes
14T_PL_2130.las	Yes
14T_PL_2131.las	Yes
14T_PL_2132.las	Yes
14T_PL_2133.las	Yes
14T_PL_2134.las	Yes

DPH-8 Report on Point Families (Tiled Data) - continued

File	Point Families Present
14T_PL_2135.las	Yes
14T_PL_2136.las	Yes
14T_PL_2137.las	Yes
14T_PL_2138.las	Yes
14T_PL_2139.las	Yes
14T_PL_2140.las	Yes
14T_PL_2141.las	Yes
14T_PL_2142.las	Yes
14T_PL_2143.las	Yes
14T_PL_2144.las	Yes
14T_PL_2145.las	Yes
14T_PL_2200.las	Yes
14T_PL_2201.las	Yes
14T_PL_2202.las	Yes
14T_PL_2203.las	Yes
14T_PL_2204.las	Yes
14T_PL_2205.las	Yes
14T_PL_2206.las	Yes
14T_PL_2207.las	Yes
14T_PL_2208.las	Yes
14T_PL_2209.las	Yes
14T_PL_2210.las	Yes
14T_PL_2211.las	Yes
14T_PL_2212.las	Yes
14T_PL_2213.las	Yes
14T_PL_2214.las	Yes
14T_PL_2215.las	Yes
14T_PL_2216.las	Yes
14T_PL_2217.las	Yes
14T_PL_2218.las	Yes
14T_PL_2219.las	Yes
14T_PL_2220.las	Yes
14T_PL_2221.las	Yes
14T_PL_2222.las	Yes
14T_PL_2223.las	Yes
14T_PL_2224.las	Yes
14T_PL_2225.las	Yes
14T_PL_2226.las	Yes
14T_PL_2227.las	Yes
14T_PL_2228.las	Yes
14T_PL_2229.las	Yes
14T_PL_2230.las	Yes
14T_PL_2231.las	Yes
14T_PL_2232.las	Yes
14T_PL_2233.las	Yes
14T_PL_2234.las	Yes
14T_PL_2235.las	Yes
14T_PL_2236.las	Yes
14T_PL_2237.las	Yes

DPH-8 Report on Point Families (Tiled Data) - continued

File	Point Families Present
14T_PL_2238.las	Yes
14T_PL_2239.las	Yes
14T_PL_2240.las	Yes
14T_PL_2241.las	Yes
14T_PL_2242.las	Yes
14T_PL_2243.las	Yes
14T_PL_2244.las	Yes
14T_PL_2245.las	Yes
14T_PL_2300.las	Yes
14T_PL_2301.las	Yes
14T_PL_2302.las	Yes
14T_PL_2303.las	Yes
14T_PL_2304.las	Yes
14T_PL_2305.las	Yes
14T_PL_2306.las	Yes
14T_PL_2307.las	Yes
14T_PL_2308.las	Yes
14T_PL_2309.las	Yes
14T_PL_2310.las	Yes
14T_PL_2311.las	Yes
14T_PL_2312.las	Yes
14T_PL_2313.las	Yes
14T_PL_2314.las	Yes
14T_PL_2315.las	Yes
14T_PL_2316.las	Yes
14T_PL_2317.las	Yes
14T_PL_2318.las	Yes
14T_PL_2319.las	Yes
14T_PL_2320.las	Yes
14T_PL_2321.las	Yes
14T_PL_2322.las	Yes
14T_PL_2323.las	Yes
14T_PL_2324.las	Yes
14T_PL_2325.las	Yes
14T_PL_2326.las	Yes
14T_PL_2327.las	Yes
14T_PL_2328.las	Yes
14T_PL_2329.las	Yes
14T_PL_2330.las	Yes
14T_PL_2331.las	Yes
14T_PL_2332.las	Yes
14T_PL_2333.las	Yes
14T_PL_2334.las	Yes
14T_PL_2335.las	Yes
14T_PL_2336.las	Yes
14T_PL_2337.las	Yes
14T_PL_2338.las	Yes
14T_PL_2339.las	Yes
14T_PL_2340.las	Yes

DPH-8 Report on Point Families (Tiled Data) - continued

File	Point Families Present
14T_PL_2341.las	Yes
14T_PL_2342.las	Yes
14T_PL_2343.las	Yes
14T_PL_2344.las	Yes
14T_PL_2345.las	Yes
14T_PL_2400.las	Yes
14T_PL_2401.las	Yes
14T_PL_2402.las	Yes
14T_PL_2403.las	Yes
14T_PL_2404.las	Yes
14T_PL_2405.las	Yes
14T_PL_2406.las	Yes
14T_PL_2407.las	Yes
14T_PL_2408.las	Yes
14T_PL_2409.las	Yes
14T_PL_2410.las	Yes
14T_PL_2411.las	Yes
14T_PL_2412.las	Yes
14T_PL_2413.las	Yes
14T_PL_2414.las	Yes
14T_PL_2415.las	Yes
14T_PL_2416.las	Yes
14T_PL_2417.las	Yes
14T_PL_2418.las	Yes
14T_PL_2419.las	Yes
14T_PL_2420.las	Yes
14T_PL_2421.las	Yes
14T_PL_2422.las	Yes
14T_PL_2423.las	Yes
14T_PL_2424.las	Yes
14T_PL_2425.las	Yes
14T_PL_2426.las	Yes
14T_PL_2427.las	Yes
14T_PL_2428.las	Yes
14T_PL_2429.las	Yes
14T_PL_2430.las	Yes
14T_PL_2431.las	Yes
14T_PL_2432.las	Yes
14T_PL_2433.las	Yes
14T_PL_2434.las	Yes
14T_PL_2435.las	Yes
14T_PL_2436.las	Yes
14T_PL_2437.las	Yes
14T_PL_2438.las	Yes
14T_PL_2439.las	Yes
14T_PL_2440.las	Yes
14T_PL_2441.las	Yes
14T_PL_2442.las	Yes
14T_PL_2443.las	Yes

DPH-8 Report on Point Families (Tiled Data) - continued

File	Point Families Present
14T_PL_2444.las	Yes
14T_PL_2445.las	Yes
14T_PL_2500.las	Yes
14T_PL_2501.las	Yes
14T_PL_2502.las	Yes
14T_PL_2503.las	Yes
14T_PL_2504.las	Yes
14T_PL_2505.las	Yes
14T_PL_2506.las	Yes
14T_PL_2507.las	Yes
14T_PL_2508.las	Yes
14T_PL_2509.las	Yes
14T_PL_2510.las	Yes
14T_PL_2511.las	Yes
14T_PL_2512.las	Yes
14T_PL_2513.las	Yes
14T_PL_2514.las	Yes
14T_PL_2515.las	Yes
14T_PL_2516.las	Yes
14T_PL_2517.las	Yes
14T_PL_2518.las	Yes
14T_PL_2519.las	Yes
14T_PL_2520.las	Yes
14T_PL_2521.las	Yes
14T_PL_2522.las	Yes
14T_PL_2523.las	Yes
14T_PL_2524.las	Yes
14T_PL_2525.las	Yes
14T_PL_2526.las	Yes
14T_PL_2527.las	Yes
14T_PL_2528.las	Yes
14T_PL_2529.las	Yes
14T_PL_2530.las	Yes
14T_PL_2531.las	Yes
14T_PL_2532.las	Yes
14T_PL_2533.las	Yes
14T_PL_2534.las	Yes
14T_PL_2535.las	Yes
14T_PL_2536.las	Yes
14T_PL_2537.las	Yes
14T_PL_2538.las	Yes
14T_PL_2539.las	Yes
14T_PL_2540.las	Yes
14T_PL_2541.las	Yes
14T_PL_2542.las	Yes
14T_PL_2543.las	Yes
14T_PL_2544.las	Yes
14T_PL_2545.las	Yes
14T_PL_2600.las	Yes

DPH-8 Report on Point Families (Tiled Data) - continued

File	Point Families Present
14T_PL_2601.las	Yes
14T_PL_2602.las	Yes
14T_PL_2603.las	Yes
14T_PL_2604.las	Yes
14T_PL_2605.las	Yes
14T_PL_2606.las	Yes
14T_PL_2607.las	Yes
14T_PL_2608.las	Yes
14T_PL_2609.las	Yes
14T_PL_2610.las	Yes
14T_PL_2611.las	Yes
14T_PL_2612.las	Yes
14T_PL_2613.las	Yes
14T_PL_2614.las	Yes
14T_PL_2615.las	Yes
14T_PL_2616.las	Yes
14T_PL_2617.las	Yes
14T_PL_2618.las	Yes
14T_PL_2619.las	Yes
14T_PL_2620.las	Yes
14T_PL_2621.las	Yes
14T_PL_2622.las	Yes
14T_PL_2623.las	Yes
14T_PL_2624.las	Yes
14T_PL_2625.las	Yes
14T_PL_2626.las	Yes
14T_PL_2627.las	Yes
14T_PL_2628.las	Yes
14T_PL_2629.las	Yes
14T_PL_2630.las	Yes
14T_PL_2631.las	Yes
14T_PL_2632.las	Yes
14T_PL_2633.las	Yes
14T_PL_2634.las	Yes
14T_PL_2635.las	Yes
14T_PL_2636.las	Yes
14T_PL_2637.las	Yes
14T_PL_2638.las	Yes
14T_PL_2639.las	Yes
14T_PL_2640.las	Yes
14T_PL_2641.las	Yes
14T_PL_2642.las	Yes
14T_PL_2643.las	Yes
14T_PL_2644.las	Yes
14T_PL_2645.las	Yes
14T_PL_2700.las	Yes
14T_PL_2701.las	Yes
14T_PL_2702.las	Yes
14T_PL_2703.las	Yes

DPH-8 Report on Point Families (Tiled Data) - continued

File	Point Families Present
14T_PL_2704.las	Yes
14T_PL_2705.las	Yes
14T_PL_2706.las	Yes
14T_PL_2707.las	Yes
14T_PL_2708.las	Yes
14T_PL_2709.las	Yes
14T_PL_2710.las	Yes
14T_PL_2711.las	Yes
14T_PL_2712.las	Yes
14T_PL_2713.las	Yes
14T_PL_2714.las	Yes
14T_PL_2715.las	Yes
14T_PL_2716.las	Yes
14T_PL_2717.las	Yes
14T_PL_2718.las	Yes
14T_PL_2719.las	Yes
14T_PL_2720.las	Yes
14T_PL_2721.las	Yes
14T_PL_2722.las	Yes
14T_PL_2723.las	Yes
14T_PL_2724.las	Yes
14T_PL_2725.las	Yes
14T_PL_2726.las	Yes
14T_PL_2727.las	Yes
14T_PL_2728.las	Yes
14T_PL_2729.las	Yes
14T_PL_2730.las	Yes
14T_PL_2731.las	Yes
14T_PL_2732.las	Yes
14T_PL_2733.las	Yes
14T_PL_2734.las	Yes
14T_PL_2735.las	Yes
14T_PL_2736.las	Yes
14T_PL_2737.las	Yes
14T_PL_2738.las	Yes
14T_PL_2739.las	Yes
14T_PL_2740.las	Yes
14T_PL_2741.las	Yes
14T_PL_2742.las	Yes
14T_PL_2743.las	Yes
14T_PL_2744.las	Yes
14T_PL_2745.las	Yes
14T_PL_2800.las	Yes
14T_PL_2801.las	Yes
14T_PL_2802.las	Yes
14T_PL_2803.las	Yes
14T_PL_2804.las	Yes
14T_PL_2805.las	Yes
14T_PL_2806.las	Yes

DPH-8 Report on Point Families (Tiled Data) - continued

File	Point Families Present
14T_PL_2807.las	Yes
14T_PL_2808.las	Yes
14T_PL_2809.las	Yes
14T_PL_2810.las	Yes
14T_PL_2811.las	Yes
14T_PL_2812.las	Yes
14T_PL_2813.las	Yes
14T_PL_2814.las	Yes
14T_PL_2815.las	Yes
14T_PL_2816.las	Yes
14T_PL_2817.las	Yes
14T_PL_2818.las	Yes
14T_PL_2819.las	Yes
14T_PL_2820.las	Yes
14T_PL_2821.las	Yes
14T_PL_2822.las	Yes
14T_PL_2823.las	Yes
14T_PL_2824.las	Yes
14T_PL_2825.las	Yes
14T_PL_2826.las	Yes
14T_PL_2827.las	Yes
14T_PL_2828.las	Yes
14T_PL_2829.las	Yes
14T_PL_2830.las	Yes
14T_PL_2831.las	Yes
14T_PL_2832.las	Yes
14T_PL_2833.las	Yes
14T_PL_2834.las	Yes
14T_PL_2835.las	Yes
14T_PL_2836.las	Yes
14T_PL_2837.las	Yes
14T_PL_2838.las	Yes
14T_PL_2839.las	Yes
14T_PL_2840.las	Yes
14T_PL_2841.las	Yes
14T_PL_2842.las	Yes
14T_PL_2843.las	Yes
14T_PL_2844.las	Yes
14T_PL_2845.las	Yes
14T_PL_2900.las	Yes
14T_PL_2901.las	Yes
14T_PL_2902.las	Yes
14T_PL_2903.las	Yes
14T_PL_2904.las	Yes
14T_PL_2905.las	Yes
14T_PL_2906.las	Yes
14T_PL_2907.las	Yes
14T_PL_2908.las	Yes
14T_PL_2909.las	Yes

DPH-8 Report on Point Families (Tiled Data) - continued

File	Point Families Present
14T_PL_2910.las	Yes
14T_PL_2911.las	Yes
14T_PL_2912.las	Yes
14T_PL_2913.las	Yes
14T_PL_2914.las	Yes
14T_PL_2915.las	Yes
14T_PL_2916.las	Yes
14T_PL_2917.las	Yes
14T_PL_2918.las	Yes
14T_PL_2919.las	Yes
14T_PL_2920.las	Yes
14T_PL_2921.las	Yes
14T_PL_2922.las	Yes
14T_PL_2923.las	Yes
14T_PL_2924.las	Yes
14T_PL_2925.las	Yes
14T_PL_2926.las	Yes
14T_PL_2927.las	Yes
14T_PL_2928.las	Yes
14T_PL_2929.las	Yes
14T_PL_2930.las	Yes
14T_PL_2931.las	Yes
14T_PL_2932.las	Yes
14T_PL_2933.las	Yes
14T_PL_2934.las	Yes
14T_PL_2935.las	Yes
14T_PL_2936.las	Yes
14T_PL_2937.las	Yes
14T_PL_2938.las	Yes
14T_PL_2939.las	Yes
14T_PL_2940.las	Yes
14T_PL_2941.las	Yes
14T_PL_2942.las	Yes
14T_PL_2943.las	Yes
14T_PL_2944.las	Yes
14T_PL_2945.las	Yes
14T_PL_3000.las	Yes
14T_PL_3001.las	Yes
14T_PL_3002.las	Yes
14T_PL_3003.las	Yes
14T_PL_3004.las	Yes
14T_PL_3005.las	Yes
14T_PL_3006.las	Yes
14T_PL_3007.las	Yes
14T_PL_3008.las	Yes
14T_PL_3009.las	Yes
14T_PL_3010.las	Yes
14T_PL_3011.las	Yes
14T_PL_3012.las	Yes

DPH-8 Report on Point Families (Tiled Data) - continued

File	Point Families Present
14T_PL_3013.las	Yes
14T_PL_3014.las	Yes
14T_PL_3015.las	Yes
14T_PL_3016.las	Yes
14T_PL_3017.las	Yes
14T_PL_3018.las	Yes
14T_PL_3019.las	Yes
14T_PL_3020.las	Yes
14T_PL_3021.las	Yes
14T_PL_3022.las	Yes
14T_PL_3023.las	Yes
14T_PL_3024.las	Yes
14T_PL_3025.las	Yes
14T_PL_3026.las	Yes
14T_PL_3027.las	Yes
14T_PL_3028.las	Yes
14T_PL_3029.las	Yes
14T_PL_3030.las	Yes
14T_PL_3031.las	Yes
14T_PL_3032.las	Yes
14T_PL_3033.las	Yes
14T_PL_3034.las	Yes
14T_PL_3035.las	Yes
14T_PL_3036.las	Yes
14T_PL_3037.las	Yes
14T_PL_3038.las	Yes
14T_PL_3039.las	Yes
14T_PL_3040.las	Yes
14T_PL_3041.las	Yes
14T_PL_3042.las	Yes
14T_PL_3043.las	Yes
14T_PL_3044.las	Yes
14T_PL_3045.las	Yes
14T_PL_3100.las	Yes
14T_PL_3101.las	Yes
14T_PL_3102.las	Yes
14T_PL_3103.las	Yes
14T_PL_3104.las	Yes
14T_PL_3105.las	Yes
14T_PL_3106.las	Yes
14T_PL_3107.las	Yes
14T_PL_3108.las	Yes
14T_PL_3109.las	Yes
14T_PL_3110.las	Yes
14T_PL_3111.las	Yes
14T_PL_3112.las	Yes
14T_PL_3113.las	Yes
14T_PL_3114.las	Yes
14T_PL_3115.las	Yes

DPH-8 Report on Point Families (Tiled Data) - continued

File	Point Families Present
14T_PL_3116.las	Yes
14T_PL_3117.las	Yes
14T_PL_3118.las	Yes
14T_PL_3119.las	Yes
14T_PL_3120.las	Yes
14T_PL_3121.las	Yes
14T_PL_3122.las	Yes
14T_PL_3123.las	Yes
14T_PL_3124.las	Yes
14T_PL_3125.las	Yes
14T_PL_3126.las	Yes
14T_PL_3127.las	Yes
14T_PL_3128.las	Yes
14T_PL_3129.las	Yes
14T_PL_3130.las	Yes
14T_PL_3131.las	Yes
14T_PL_3132.las	Yes
14T_PL_3133.las	Yes
14T_PL_3134.las	Yes
14T_PL_3135.las	Yes
14T_PL_3136.las	Yes
14T_PL_3137.las	Yes
14T_PL_3138.las	Yes
14T_PL_3139.las	Yes
14T_PL_3140.las	Yes
14T_PL_3141.las	Yes
14T_PL_3142.las	Yes
14T_PL_3143.las	Yes
14T_PL_3144.las	Yes
14T_PL_3145.las	Yes
14T_PL_3200.las	Yes
14T_PL_3201.las	Yes
14T_PL_3202.las	Yes
14T_PL_3203.las	Yes
14T_PL_3204.las	Yes
14T_PL_3205.las	Yes
14T_PL_3206.las	Yes
14T_PL_3207.las	Yes
14T_PL_3208.las	Yes
14T_PL_3209.las	Yes
14T_PL_3210.las	Yes
14T_PL_3211.las	Yes
14T_PL_3212.las	Yes
14T_PL_3213.las	Yes
14T_PL_3214.las	Yes
14T_PL_3215.las	Yes
14T_PL_3216.las	Yes
14T_PL_3217.las	Yes
14T_PL_3218.las	Yes

DPH-8 Report on Point Families (Tiled Data) - continued

File	Point Families Present
14T_PL_3219.las	Yes
14T_PL_3220.las	Yes
14T_PL_3221.las	Yes
14T_PL_3222.las	Yes
14T_PL_3223.las	Yes
14T_PL_3224.las	Yes
14T_PL_3225.las	Yes
14T_PL_3226.las	Yes
14T_PL_3227.las	Yes
14T_PL_3228.las	Yes
14T_PL_3229.las	Yes
14T_PL_3230.las	Yes
14T_PL_3231.las	Yes
14T_PL_3232.las	Yes
14T_PL_3233.las	Yes
14T_PL_3234.las	Yes
14T_PL_3235.las	Yes
14T_PL_3236.las	Yes
14T_PL_3237.las	Yes
14T_PL_3238.las	Yes
14T_PL_3239.las	Yes
14T_PL_3240.las	Yes
14T_PL_3241.las	Yes
14T_PL_3242.las	Yes
14T_PL_3243.las	Yes
14T_PL_3244.las	Yes
14T_PL_3245.las	Yes
14T_PL_3300.las	Yes
14T_PL_3301.las	Yes
14T_PL_3302.las	Yes
14T_PL_3303.las	Yes
14T_PL_3304.las	Yes
14T_PL_3305.las	Yes
14T_PL_3306.las	Yes
14T_PL_3307.las	Yes
14T_PL_3308.las	Yes
14T_PL_3309.las	Yes
14T_PL_3310.las	Yes
14T_PL_3311.las	Yes
14T_PL_3312.las	Yes
14T_PL_3313.las	Yes
14T_PL_3314.las	Yes
14T_PL_3315.las	Yes
14T_PL_3316.las	Yes
14T_PL_3317.las	Yes
14T_PL_3318.las	Yes
14T_PL_3319.las	Yes
14T_PL_3320.las	Yes
14T_PL_3321.las	Yes

DPH-8 Report on Point Families (Tiled Data) - continued

File	Point Families Present
14T_PL_3322.las	Yes
14T_PL_3323.las	Yes
14T_PL_3324.las	Yes
14T_PL_3325.las	Yes
14T_PL_3326.las	Yes
14T_PL_3327.las	Yes
14T_PL_3328.las	Yes
14T_PL_3329.las	Yes
14T_PL_3330.las	Yes
14T_PL_3331.las	Yes
14T_PL_3332.las	Yes
14T_PL_3333.las	Yes
14T_PL_3334.las	Yes
14T_PL_3335.las	Yes
14T_PL_3336.las	Yes
14T_PL_3337.las	Yes
14T_PL_3338.las	Yes
14T_PL_3339.las	Yes
14T_PL_3340.las	Yes
14T_PL_3341.las	Yes
14T_PL_3342.las	Yes
14T_PL_3343.las	Yes
14T_PL_3344.las	Yes
14T_PL_3345.las	Yes
14T_PL_3400.las	Yes
14T_PL_3401.las	Yes
14T_PL_3402.las	Yes
14T_PL_3403.las	Yes
14T_PL_3404.las	Yes
14T_PL_3405.las	Yes
14T_PL_3406.las	Yes
14T_PL_3407.las	Yes
14T_PL_3408.las	Yes
14T_PL_3409.las	Yes
14T_PL_3410.las	Yes
14T_PL_3411.las	Yes
14T_PL_3412.las	Yes
14T_PL_3413.las	Yes
14T_PL_3414.las	Yes
14T_PL_3415.las	Yes
14T_PL_3416.las	Yes
14T_PL_3417.las	Yes
14T_PL_3418.las	Yes
14T_PL_3419.las	Yes
14T_PL_3420.las	Yes
14T_PL_3421.las	Yes
14T_PL_3422.las	Yes
14T_PL_3423.las	Yes
14T_PL_3424.las	Yes

DPH-8 Report on Point Families (Tiled Data) - continued

File	Point Families Present
14T_PL_3425.las	Yes
14T_PL_3426.las	Yes
14T_PL_3427.las	Yes
14T_PL_3428.las	Yes
14T_PL_3429.las	Yes
14T_PL_3430.las	Yes
14T_PL_3431.las	Yes
14T_PL_3432.las	Yes
14T_PL_3433.las	Yes
14T_PL_3434.las	Yes
14T_PL_3435.las	Yes
14T_PL_3436.las	Yes
14T_PL_3437.las	Yes
14T_PL_3438.las	Yes
14T_PL_3439.las	Yes
14T_PL_3440.las	Yes
14T_PL_3441.las	Yes
14T_PL_3442.las	Yes
14T_PL_3443.las	Yes
14T_PL_3444.las	Yes
14T_PL_3445.las	Yes
14T_PL_3500.las	Yes
14T_PL_3501.las	Yes
14T_PL_3502.las	Yes
14T_PL_3503.las	Yes
14T_PL_3504.las	Yes
14T_PL_3505.las	Yes
14T_PL_3506.las	Yes
14T_PL_3507.las	Yes
14T_PL_3508.las	Yes
14T_PL_3509.las	Yes
14T_PL_3510.las	Yes
14T_PL_3511.las	Yes
14T_PL_3512.las	Yes
14T_PL_3513.las	Yes
14T_PL_3514.las	Yes
14T_PL_3515.las	Yes
14T_PL_3516.las	Yes
14T_PL_3517.las	Yes
14T_PL_3518.las	Yes
14T_PL_3519.las	Yes
14T_PL_3520.las	Yes
14T_PL_3521.las	Yes
14T_PL_3522.las	Yes
14T_PL_3523.las	Yes
14T_PL_3524.las	Yes
14T_PL_3525.las	Yes
14T_PL_3526.las	Yes
14T_PL_3527.las	Yes

DPH-8 Report on Point Families (Tiled Data) - continued

File	Point Families Present
14T_PL_3528.las	Yes
14T_PL_3529.las	Yes
14T_PL_3530.las	Yes
14T_PL_3531.las	Yes
14T_PL_3532.las	Yes
14T_PL_3533.las	Yes
14T_PL_3534.las	Yes
14T_PL_3535.las	Yes
14T_PL_3536.las	Yes
14T_PL_3537.las	Yes
14T_PL_3538.las	Yes
14T_PL_3539.las	Yes
14T_PL_3540.las	Yes
14T_PL_3541.las	Yes
14T_PL_3542.las	Yes
14T_PL_3543.las	Yes
14T_PL_3544.las	Yes
14T_PL_3545.las	Yes
14T_PL_3600.las	Yes
14T_PL_3601.las	Yes
14T_PL_3602.las	Yes
14T_PL_3603.las	Yes
14T_PL_3604.las	Yes
14T_PL_3605.las	Yes
14T_PL_3606.las	Yes
14T_PL_3607.las	Yes
14T_PL_3608.las	Yes
14T_PL_3609.las	Yes
14T_PL_3610.las	Yes
14T_PL_3611.las	Yes
14T_PL_3612.las	Yes
14T_PL_3613.las	Yes
14T_PL_3614.las	Yes
14T_PL_3615.las	Yes
14T_PL_3616.las	Yes
14T_PL_3617.las	Yes
14T_PL_3618.las	Yes
14T_PL_3619.las	Yes
14T_PL_3620.las	Yes
14T_PL_3621.las	Yes
14T_PL_3622.las	Yes
14T_PL_3623.las	Yes
14T_PL_3624.las	Yes
14T_PL_3625.las	Yes
14T_PL_3626.las	Yes
14T_PL_3627.las	Yes
14T_PL_3628.las	Yes
14T_PL_3629.las	Yes
14T_PL_3630.las	Yes

DPH-8 Report on Point Families (Tiled Data) - continued

File	Point Families Present
14T_PL_3631.las	Yes
14T_PL_3632.las	Yes
14T_PL_3633.las	Yes
14T_PL_3634.las	Yes
14T_PL_3635.las	Yes
14T_PL_3636.las	Yes
14T_PL_3637.las	Yes
14T_PL_3638.las	Yes
14T_PL_3639.las	Yes
14T_PL_3640.las	Yes
14T_PL_3641.las	Yes
14T_PL_3642.las	Yes
14T_PL_3643.las	Yes
14T_PL_3644.las	Yes
14T_PL_3645.las	Yes
14T_PL_3700.las	Yes
14T_PL_3701.las	Yes
14T_PL_3702.las	Yes
14T_PL_3703.las	Yes
14T_PL_3704.las	Yes
14T_PL_3705.las	Yes
14T_PL_3706.las	Yes
14T_PL_3707.las	Yes
14T_PL_3708.las	Yes
14T_PL_3709.las	Yes
14T_PL_3710.las	Yes
14T_PL_3711.las	Yes
14T_PL_3712.las	Yes
14T_PL_3713.las	Yes
14T_PL_3714.las	Yes
14T_PL_3715.las	Yes
14T_PL_3716.las	Yes
14T_PL_3717.las	Yes
14T_PL_3718.las	Yes
14T_PL_3719.las	Yes
14T_PL_3720.las	Yes
14T_PL_3721.las	Yes
14T_PL_3722.las	Yes
14T_PL_3723.las	Yes
14T_PL_3724.las	Yes
14T_PL_3725.las	Yes
14T_PL_3726.las	Yes
14T_PL_3727.las	Yes
14T_PL_3728.las	Yes
14T_PL_3729.las	Yes
14T_PL_3730.las	Yes
14T_PL_3731.las	Yes
14T_PL_3732.las	Yes
14T_PL_3733.las	Yes

DPH-8 Report on Point Families (Tiled Data) - continued

File	Point Families Present
14T_PL_3734.las	Yes
14T_PL_3735.las	Yes
14T_PL_3736.las	Yes
14T_PL_3737.las	Yes
14T_PL_3738.las	Yes
14T_PL_3739.las	Yes
14T_PL_3740.las	Yes
14T_PL_3741.las	Yes
14T_PL_3742.las	Yes
14T_PL_3743.las	Yes
14T_PL_3744.las	Yes
14T_PL_3745.las	Yes
14T_PL_3800.las	Yes
14T_PL_3801.las	Yes
14T_PL_3802.las	Yes
14T_PL_3803.las	Yes
14T_PL_3804.las	Yes
14T_PL_3805.las	Yes
14T_PL_3806.las	Yes
14T_PL_3807.las	Yes
14T_PL_3808.las	Yes
14T_PL_3809.las	Yes
14T_PL_3810.las	Yes
14T_PL_3811.las	Yes
14T_PL_3812.las	Yes
14T_PL_3813.las	Yes
14T_PL_3814.las	Yes
14T_PL_3815.las	Yes
14T_PL_3816.las	Yes
14T_PL_3817.las	Yes
14T_PL_3818.las	Yes
14T_PL_3819.las	Yes
14T_PL_3820.las	Yes
14T_PL_3821.las	Yes
14T_PL_3822.las	Yes
14T_PL_3823.las	Yes
14T_PL_3824.las	Yes
14T_PL_3825.las	Yes
14T_PL_3826.las	Yes
14T_PL_3827.las	Yes
14T_PL_3828.las	Yes
14T_PL_3829.las	Yes
14T_PL_3830.las	Yes
14T_PL_3831.las	Yes
14T_PL_3832.las	Yes
14T_PL_3833.las	Yes
14T_PL_3834.las	Yes
14T_PL_3835.las	Yes
14T_PL_3836.las	Yes

DPH-8 Report on Point Families (Tiled Data) - continued

File	Point Families Present
14T_PL_3837.las	Yes
14T_PL_3838.las	Yes
14T_PL_3839.las	Yes
14T_PL_3840.las	Yes
14T_PL_3841.las	Yes
14T_PL_3842.las	Yes
14T_PL_3843.las	Yes
14T_PL_3844.las	Yes
14T_PL_3845.las	Yes
14T_PL_3900.las	Yes
14T_PL_3901.las	Yes
14T_PL_3902.las	Yes
14T_PL_3903.las	Yes
14T_PL_3904.las	Yes
14T_PL_3905.las	Yes
14T_PL_3906.las	Yes
14T_PL_3907.las	Yes
14T_PL_3908.las	Yes
14T_PL_3909.las	Yes
14T_PL_3910.las	Yes
14T_PL_3911.las	Yes
14T_PL_3912.las	Yes
14T_PL_3913.las	Yes
14T_PL_3914.las	Yes
14T_PL_3915.las	Yes
14T_PL_3916.las	Yes
14T_PL_3917.las	Yes
14T_PL_3918.las	Yes
14T_PL_3919.las	Yes
14T_PL_3920.las	Yes
14T_PL_3921.las	Yes
14T_PL_3922.las	Yes
14T_PL_3923.las	Yes
14T_PL_3924.las	Yes
14T_PL_3925.las	Yes
14T_PL_3926.las	Yes
14T_PL_3927.las	Yes
14T_PL_3928.las	Yes
14T_PL_3929.las	Yes
14T_PL_3930.las	Yes
14T_PL_3931.las	Yes
14T_PL_3932.las	Yes
14T_PL_3933.las	Yes
14T_PL_3934.las	Yes
14T_PL_3935.las	Yes
14T_PL_3936.las	Yes
14T_PL_3937.las	Yes
14T_PL_3938.las	Yes
14T_PL_3939.las	Yes

DPH-8 Report on Point Families (Tiled Data) - continued

File	Point Families Present
14T_PL_3940.las	Yes
14T_PL_3941.las	Yes
14T_PL_3942.las	Yes
14T_PL_3943.las	Yes
14T_PL_3944.las	Yes
14T_PL_3945.las	Yes
14T_PL_4000.las	Yes
14T_PL_4001.las	Yes
14T_PL_4002.las	Yes
14T_PL_4003.las	Yes
14T_PL_4004.las	Yes
14T_PL_4005.las	Yes
14T_PL_4006.las	Yes
14T_PL_4007.las	Yes
14T_PL_4008.las	Yes
14T_PL_4009.las	Yes
14T_PL_4010.las	Yes
14T_PL_4011.las	Yes
14T_PL_4012.las	Yes
14T_PL_4013.las	Yes
14T_PL_4014.las	Yes
14T_PL_4015.las	Yes
14T_PL_4016.las	Yes
14T_PL_4017.las	Yes
14T_PL_4018.las	Yes
14T_PL_4019.las	Yes
14T_PL_4020.las	Yes
14T_PL_4021.las	Yes
14T_PL_4022.las	Yes
14T_PL_4023.las	Yes
14T_PL_4024.las	Yes
14T_PL_4025.las	Yes
14T_PL_4026.las	Yes
14T_PL_4027.las	Yes
14T_PL_4028.las	Yes
14T_PL_4029.las	Yes
14T_PL_4030.las	Yes
14T_PL_4031.las	Yes
14T_PL_4032.las	Yes
14T_PL_4033.las	Yes
14T_PL_4034.las	Yes
14T_PL_4035.las	Yes
14T_PL_4036.las	Yes
14T_PL_4037.las	Yes
14T_PL_4038.las	Yes
14T_PL_4039.las	Yes
14T_PL_4040.las	Yes
14T_PL_4041.las	Yes
14T_PL_4042.las	Yes

DPH-8 Report on Point Families (Tiled Data) - continued

File	Point Families Present
14T_PL_4043.las	Yes
14T_PL_4044.las	Yes
14T_PL_4045.las	Yes
14T_PL_4100.las	Yes
14T_PL_4101.las	Yes
14T_PL_4102.las	Yes
14T_PL_4103.las	Yes
14T_PL_4104.las	Yes
14T_PL_4105.las	Yes
14T_PL_4106.las	Yes
14T_PL_4107.las	Yes
14T_PL_4108.las	Yes
14T_PL_4109.las	Yes
14T_PL_4110.las	Yes
14T_PL_4111.las	Yes
14T_PL_4112.las	Yes
14T_PL_4113.las	Yes
14T_PL_4114.las	Yes
14T_PL_4115.las	Yes
14T_PL_4116.las	Yes
14T_PL_4117.las	Yes
14T_PL_4118.las	Yes
14T_PL_4119.las	Yes
14T_PL_4120.las	Yes
14T_PL_4121.las	Yes
14T_PL_4122.las	Yes
14T_PL_4123.las	Yes
14T_PL_4124.las	Yes
14T_PL_4125.las	Yes
14T_PL_4126.las	Yes
14T_PL_4127.las	Yes
14T_PL_4128.las	Yes
14T_PL_4129.las	Yes
14T_PL_4130.las	Yes
14T_PL_4131.las	Yes
14T_PL_4132.las	Yes
14T_PL_4133.las	Yes
14T_PL_4134.las	Yes
14T_PL_4135.las	Yes
14T_PL_4136.las	Yes
14T_PL_4137.las	Yes
14T_PL_4138.las	Yes
14T_PL_4139.las	Yes
14T_PL_4140.las	Yes
14T_PL_4141.las	Yes
14T_PL_4142.las	Yes
14T_PL_4143.las	Yes
14T_PL_4144.las	Yes
14T_PL_4145.las	Yes

DPH-8 Report on Point Families (Tiled Data) - continued

File	Point Families Present
14T_PL_4200.las	Yes
14T_PL_4201.las	Yes
14T_PL_4202.las	Yes
14T_PL_4203.las	Yes
14T_PL_4204.las	Yes
14T_PL_4205.las	Yes
14T_PL_4206.las	Yes
14T_PL_4207.las	Yes
14T_PL_4208.las	Yes
14T_PL_4209.las	Yes
14T_PL_4210.las	Yes
14T_PL_4211.las	Yes
14T_PL_4212.las	Yes
14T_PL_4213.las	Yes
14T_PL_4214.las	Yes
14T_PL_4215.las	Yes
14T_PL_4216.las	Yes
14T_PL_4217.las	Yes
14T_PL_4218.las	Yes
14T_PL_4219.las	Yes
14T_PL_4220.las	Yes
14T_PL_4221.las	Yes
14T_PL_4222.las	Yes
14T_PL_4223.las	Yes
14T_PL_4224.las	Yes
14T_PL_4225.las	Yes
14T_PL_4226.las	Yes
14T_PL_4227.las	Yes
14T_PL_4228.las	Yes
14T_PL_4229.las	Yes
14T_PL_4230.las	Yes
14T_PL_4231.las	Yes
14T_PL_4232.las	Yes
14T_PL_4233.las	Yes
14T_PL_4234.las	Yes
14T_PL_4235.las	Yes
14T_PL_4236.las	Yes
14T_PL_4237.las	Yes
14T_PL_4238.las	Yes
14T_PL_4239.las	Yes
14T_PL_4240.las	Yes
14T_PL_4241.las	Yes
14T_PL_4242.las	Yes
14T_PL_4243.las	Yes
14T_PL_4244.las	Yes
14T_PL_4245.las	Yes
14T_PL_4300.las	Yes
14T_PL_4301.las	Yes
14T_PL_4302.las	Yes

DPH-8 Report on Point Families (Tiled Data) - continued

File	Point Families Present
14T_PL_4303.las	Yes
14T_PL_4304.las	Yes
14T_PL_4305.las	Yes
14T_PL_4306.las	Yes
14T_PL_4307.las	Yes
14T_PL_4308.las	Yes
14T_PL_4309.las	Yes
14T_PL_4310.las	Yes
14T_PL_4311.las	Yes
14T_PL_4312.las	Yes
14T_PL_4313.las	Yes
14T_PL_4314.las	Yes
14T_PL_4315.las	Yes
14T_PL_4316.las	Yes
14T_PL_4317.las	Yes
14T_PL_4318.las	Yes
14T_PL_4319.las	Yes
14T_PL_4320.las	Yes
14T_PL_4321.las	Yes
14T_PL_4322.las	Yes
14T_PL_4323.las	Yes
14T_PL_4324.las	Yes
14T_PL_4325.las	Yes
14T_PL_4326.las	Yes
14T_PL_4327.las	Yes
14T_PL_4328.las	Yes
14T_PL_4329.las	Yes
14T_PL_4330.las	Yes
14T_PL_4331.las	Yes
14T_PL_4332.las	Yes
14T_PL_4333.las	Yes
14T_PL_4334.las	Yes
14T_PL_4335.las	Yes
14T_PL_4336.las	Yes
14T_PL_4337.las	Yes
14T_PL_4338.las	Yes
14T_PL_4339.las	Yes
14T_PL_4340.las	Yes
14T_PL_4341.las	Yes
14T_PL_4342.las	Yes
14T_PL_4343.las	Yes
14T_PL_4344.las	Yes
14T_PL_4345.las	Yes
14T_PL_4400.las	Yes
14T_PL_4401.las	Yes
14T_PL_4402.las	Yes
14T_PL_4403.las	Yes
14T_PL_4404.las	Yes
14T_PL_4405.las	Yes

DPH-8 Report on Point Families (Tiled Data) - continued

File	Point Families Present
14T_PL_4406.las	Yes
14T_PL_4407.las	Yes
14T_PL_4408.las	Yes
14T_PL_4409.las	Yes
14T_PL_4410.las	Yes
14T_PL_4411.las	Yes
14T_PL_4412.las	Yes
14T_PL_4413.las	Yes
14T_PL_4414.las	Yes
14T_PL_4415.las	Yes
14T_PL_4416.las	Yes
14T_PL_4417.las	Yes
14T_PL_4418.las	Yes
14T_PL_4419.las	Yes
14T_PL_4420.las	Yes
14T_PL_4421.las	Yes
14T_PL_4422.las	Yes
14T_PL_4423.las	Yes
14T_PL_4424.las	Yes
14T_PL_4425.las	Yes
14T_PL_4426.las	Yes
14T_PL_4427.las	Yes
14T_PL_4428.las	Yes
14T_PL_4429.las	Yes
14T_PL_4430.las	Yes
14T_PL_4431.las	Yes
14T_PL_4432.las	Yes
14T_PL_4433.las	Yes
14T_PL_4434.las	Yes
14T_PL_4435.las	Yes
14T_PL_4436.las	Yes
14T_PL_4437.las	Yes
14T_PL_4438.las	Yes
14T_PL_4439.las	Yes
14T_PL_4440.las	Yes
14T_PL_4441.las	Yes
14T_PL_4442.las	Yes
14T_PL_4443.las	Yes
14T_PL_4444.las	Yes
14T_PL_4445.las	Yes
14T_PL_4500.las	Yes
14T_PL_4501.las	Yes
14T_PL_4502.las	Yes
14T_PL_4503.las	Yes
14T_PL_4504.las	Yes
14T_PL_4505.las	Yes
14T_PL_4506.las	Yes
14T_PL_4507.las	Yes
14T_PL_4508.las	Yes

DPH-8 Report on Point Families (Tiled Data) - continued

File	Point Families Present
14T_PL_4509.las	Yes
14T_PL_4510.las	Yes
14T_PL_4511.las	Yes
14T_PL_4512.las	Yes
14T_PL_4513.las	Yes
14T_PL_4514.las	Yes
14T_PL_4515.las	Yes
14T_PL_4516.las	Yes
14T_PL_4517.las	Yes
14T_PL_4518.las	Yes
14T_PL_4519.las	Yes
14T_PL_4520.las	Yes
14T_PL_4521.las	Yes
14T_PL_4522.las	Yes
14T_PL_4523.las	Yes
14T_PL_4524.las	Yes
14T_PL_4525.las	Yes
14T_PL_4526.las	Yes
14T_PL_4527.las	Yes
14T_PL_4528.las	Yes
14T_PL_4529.las	Yes
14T_PL_4530.las	Yes
14T_PL_4531.las	Yes
14T_PL_4532.las	Yes
14T_PL_4533.las	Yes
14T_PL_4534.las	Yes
14T_PL_4535.las	Yes
14T_PL_4536.las	Yes
14T_PL_4537.las	Yes
14T_PL_4538.las	Yes
14T_PL_4539.las	Yes
14T_PL_4540.las	Yes
14T_PL_4541.las	Yes
14T_PL_4542.las	Yes
14T_PL_4543.las	Yes
14T_PL_4544.las	Yes
14T_PL_4545.las	Yes
14T_PL_4600.las	Yes
14T_PL_4601.las	Yes
14T_PL_4602.las	Yes
14T_PL_4603.las	Yes
14T_PL_4604.las	Yes
14T_PL_4605.las	Yes
14T_PL_4606.las	Yes
14T_PL_4607.las	Yes
14T_PL_4608.las	Yes
14T_PL_4609.las	Yes
14T_PL_4610.las	Yes
14T_PL_4611.las	Yes

DPH-8 Report on Point Families (Tiled Data) - continued

File	Point Families Present
14T_PL_4612.las	Yes
14T_PL_4613.las	Yes
14T_PL_4614.las	Yes
14T_PL_4615.las	Yes
14T_PL_4616.las	Yes
14T_PL_4617.las	Yes
14T_PL_4618.las	Yes
14T_PL_4619.las	Yes
14T_PL_4620.las	Yes
14T_PL_4621.las	Yes
14T_PL_4622.las	Yes
14T_PL_4623.las	Yes
14T_PL_4624.las	Yes
14T_PL_4625.las	Yes
14T_PL_4626.las	Yes
14T_PL_4627.las	Yes
14T_PL_4628.las	Yes
14T_PL_4629.las	Yes
14T_PL_4630.las	Yes
14T_PL_4631.las	Yes
14T_PL_4632.las	Yes
14T_PL_4633.las	Yes
14T_PL_4634.las	Yes
14T_PL_4635.las	Yes
14T_PL_4636.las	Yes
14T_PL_4637.las	Yes
14T_PL_4638.las	Yes
14T_PL_4639.las	Yes
14T_PL_4640.las	Yes
14T_PL_4641.las	Yes
14T_PL_4642.las	Yes
14T_PL_4643.las	Yes
14T_PL_4644.las	Yes
14T_PL_4645.las	Yes
14T_PL_4700.las	Yes
14T_PL_4701.las	Yes
14T_PL_4702.las	Yes
14T_PL_4703.las	Yes
14T_PL_4704.las	Yes
14T_PL_4705.las	Yes
14T_PL_4706.las	Yes
14T_PL_4707.las	Yes
14T_PL_4708.las	Yes
14T_PL_4709.las	Yes
14T_PL_4710.las	Yes
14T_PL_4711.las	Yes
14T_PL_4712.las	Yes
14T_PL_4713.las	Yes
14T_PL_4714.las	Yes

DPH-8 Report on Point Families (Tiled Data) - continued

File	Point Families Present
14T_PL_4715.las	Yes
14T_PL_4716.las	Yes
14T_PL_4717.las	Yes
14T_PL_4718.las	Yes
14T_PL_4719.las	Yes
14T_PL_4720.las	Yes
14T_PL_4721.las	Yes
14T_PL_4722.las	Yes
14T_PL_4723.las	Yes
14T_PL_4724.las	Yes
14T_PL_4725.las	Yes
14T_PL_4726.las	Yes
14T_PL_4727.las	Yes
14T_PL_4728.las	Yes
14T_PL_4729.las	Yes
14T_PL_4730.las	Yes
14T_PL_4731.las	Yes
14T_PL_4732.las	Yes
14T_PL_4733.las	Yes
14T_PL_4734.las	Yes
14T_PL_4735.las	Yes
14T_PL_4736.las	Yes
14T_PL_4737.las	Yes
14T_PL_4738.las	Yes
14T_PL_4739.las	Yes
14T_PL_4740.las	Yes
14T_PL_4741.las	Yes
14T_PL_4742.las	Yes
14T_PL_4743.las	Yes
14T_PL_4744.las	Yes
14T_PL_4745.las	Yes
14T_PL_4800.las	Yes
14T_PL_4801.las	Yes
14T_PL_4802.las	Yes
14T_PL_4803.las	Yes
14T_PL_4804.las	Yes
14T_PL_4805.las	Yes
14T_PL_4806.las	Yes
14T_PL_4807.las	Yes
14T_PL_4808.las	Yes
14T_PL_4809.las	Yes
14T_PL_4810.las	Yes
14T_PL_4811.las	Yes
14T_PL_4812.las	Yes
14T_PL_4813.las	Yes
14T_PL_4814.las	Yes
14T_PL_4815.las	Yes
14T_PL_4816.las	Yes
14T_PL_4817.las	Yes

DPH-8 Report on Point Families (Tiled Data) - continued

File	Point Families Present
14T_PL_4818.las	Yes
14T_PL_4819.las	Yes
14T_PL_4820.las	Yes
14T_PL_4821.las	Yes
14T_PL_4822.las	Yes
14T_PL_4823.las	Yes
14T_PL_4824.las	Yes
14T_PL_4825.las	Yes
14T_PL_4826.las	Yes
14T_PL_4827.las	Yes
14T_PL_4828.las	Yes
14T_PL_4829.las	Yes
14T_PL_4830.las	Yes
14T_PL_4831.las	Yes
14T_PL_4832.las	Yes
14T_PL_4833.las	Yes
14T_PL_4834.las	Yes
14T_PL_4835.las	Yes
14T_PL_4836.las	Yes
14T_PL_4837.las	Yes
14T_PL_4838.las	Yes
14T_PL_4839.las	Yes
14T_PL_4840.las	Yes
14T_PL_4841.las	Yes
14T_PL_4842.las	Yes
14T_PL_4843.las	Yes
14T_PL_4844.las	Yes
14T_PL_4845.las	Yes
14T_PL_4900.las	Yes
14T_PL_4901.las	Yes
14T_PL_4902.las	Yes
14T_PL_4903.las	Yes
14T_PL_4904.las	Yes
14T_PL_4905.las	Yes
14T_PL_4906.las	Yes
14T_PL_4907.las	Yes
14T_PL_4908.las	Yes
14T_PL_4909.las	Yes
14T_PL_4910.las	Yes
14T_PL_4911.las	Yes
14T_PL_4912.las	Yes
14T_PL_4913.las	Yes
14T_PL_4914.las	Yes
14T_PL_4915.las	Yes
14T_PL_4916.las	Yes
14T_PL_4917.las	Yes
14T_PL_4918.las	Yes
14T_PL_4919.las	Yes
14T_PL_4920.las	Yes

DPH-8 Report on Point Families (Tiled Data) - continued

File	Point Families Present
14T_PL_4921.las	Yes
14T_PL_4922.las	Yes
14T_PL_4923.las	Yes
14T_PL_4924.las	Yes
14T_PL_4925.las	Yes
14T_PL_4926.las	Yes
14T_PL_4927.las	Yes
14T_PL_4928.las	Yes
14T_PL_4929.las	Yes
14T_PL_4930.las	Yes
14T_PL_4931.las	Yes
14T_PL_4932.las	Yes
14T_PL_4933.las	Yes
14T_PL_4934.las	Yes
14T_PL_4935.las	Yes
14T_PL_4936.las	Yes
14T_PL_4937.las	Yes
14T_PL_4938.las	Yes
14T_PL_4939.las	Yes
14T_PL_4940.las	Yes
14T_PL_4941.las	Yes
14T_PL_4942.las	Yes
14T_PL_4943.las	Yes
14T_PL_4944.las	Yes
14T_PL_4945.las	Yes
14T_PL_5000.las	Yes
14T_PL_5001.las	Yes
14T_PL_5002.las	Yes
14T_PL_5003.las	Yes
14T_PL_5004.las	Yes
14T_PL_5005.las	Yes
14T_PL_5006.las	Yes
14T_PL_5007.las	Yes
14T_PL_5008.las	Yes
14T_PL_5009.las	Yes
14T_PL_5010.las	Yes
14T_PL_5011.las	Yes
14T_PL_5012.las	Yes
14T_PL_5013.las	Yes
14T_PL_5014.las	Yes
14T_PL_5015.las	Yes
14T_PL_5016.las	Yes
14T_PL_5017.las	Yes
14T_PL_5018.las	Yes
14T_PL_5019.las	Yes
14T_PL_5020.las	Yes
14T_PL_5021.las	Yes
14T_PL_5022.las	Yes
14T_PL_5023.las	Yes

DPH-8 Report on Point Families (Tiled Data) - continued

File	Point Families Present
14T_PL_5024.las	Yes
14T_PL_5025.las	Yes
14T_PL_5026.las	Yes
14T_PL_5027.las	Yes
14T_PL_5028.las	Yes
14T_PL_5029.las	Yes
14T_PL_5030.las	Yes
14T_PL_5031.las	Yes
14T_PL_5032.las	Yes
14T_PL_5033.las	Yes
14T_PL_5034.las	Yes
14T_PL_5035.las	Yes
14T_PL_5036.las	Yes
14T_PL_5037.las	Yes
14T_PL_5038.las	Yes
14T_PL_5039.las	Yes
14T_PL_5040.las	Yes
14T_PL_5041.las	Yes
14T_PL_5042.las	Yes
14T_PL_5043.las	Yes
14T_PL_5044.las	Yes
14T_PL_5045.las	Yes
14T_PL_5100.las	Yes
14T_PL_5101.las	Yes
14T_PL_5102.las	Yes
14T_PL_5103.las	Yes
14T_PL_5104.las	Yes
14T_PL_5105.las	Yes
14T_PL_5106.las	Yes
14T_PL_5107.las	Yes
14T_PL_5108.las	Yes
14T_PL_5109.las	Yes
14T_PL_5110.las	Yes
14T_PL_5111.las	Yes
14T_PL_5112.las	Yes
14T_PL_5113.las	Yes
14T_PL_5114.las	Yes
14T_PL_5115.las	Yes
14T_PL_5116.las	Yes
14T_PL_5117.las	Yes
14T_PL_5118.las	Yes
14T_PL_5119.las	Yes
14T_PL_5120.las	Yes
14T_PL_5121.las	Yes
14T_PL_5122.las	Yes
14T_PL_5123.las	Yes
14T_PL_5124.las	Yes
14T_PL_5125.las	Yes
14T_PL_5126.las	Yes

DPH-8 Report on Point Families (Tiled Data) - continued

File	Point Families Present
14T_PL_5127.las	Yes
14T_PL_5128.las	Yes
14T_PL_5129.las	Yes
14T_PL_5130.las	Yes
14T_PL_5131.las	Yes
14T_PL_5132.las	Yes
14T_PL_5133.las	Yes
14T_PL_5134.las	Yes
14T_PL_5135.las	Yes
14T_PL_5136.las	Yes
14T_PL_5137.las	Yes
14T_PL_5138.las	Yes
14T_PL_5139.las	Yes
14T_PL_5140.las	Yes
14T_PL_5141.las	Yes
14T_PL_5142.las	Yes
14T_PL_5143.las	Yes
14T_PL_5144.las	Yes
14T_PL_5145.las	Yes
14T_PL_5200.las	Yes
14T_PL_5201.las	Yes
14T_PL_5202.las	Yes
14T_PL_5203.las	Yes
14T_PL_5204.las	Yes
14T_PL_5205.las	Yes
14T_PL_5206.las	Yes
14T_PL_5207.las	Yes
14T_PL_5208.las	Yes
14T_PL_5209.las	Yes
14T_PL_5210.las	Yes
14T_PL_5211.las	Yes
14T_PL_5212.las	Yes
14T_PL_5213.las	Yes
14T_PL_5214.las	Yes
14T_PL_5215.las	Yes
14T_PL_5216.las	Yes
14T_PL_5217.las	Yes
14T_PL_5218.las	Yes
14T_PL_5219.las	Yes
14T_PL_5220.las	Yes
14T_PL_5221.las	Yes
14T_PL_5222.las	Yes
14T_PL_5223.las	Yes
14T_PL_5224.las	Yes
14T_PL_5225.las	Yes
14T_PL_5226.las	Yes
14T_PL_5227.las	Yes
14T_PL_5228.las	Yes
14T_PL_5229.las	Yes

DPH-8 Report on Point Families (Tiled Data) - continued

File	Point Families Present
14T_PL_5230.las	Yes
14T_PL_5231.las	Yes
14T_PL_5232.las	Yes
14T_PL_5233.las	Yes
14T_PL_5234.las	Yes
14T_PL_5235.las	Yes
14T_PL_5236.las	Yes
14T_PL_5237.las	Yes
14T_PL_5238.las	Yes
14T_PL_5239.las	Yes
14T_PL_5240.las	Yes
14T_PL_5241.las	Yes
14T_PL_5242.las	Yes
14T_PL_5243.las	Yes
14T_PL_5244.las	Yes
14T_PL_5245.las	Yes
14T_PL_5300.las	Yes
14T_PL_5301.las	Yes
14T_PL_5302.las	Yes
14T_PL_5303.las	Yes
14T_PL_5304.las	Yes
14T_PL_5305.las	Yes
14T_PL_5306.las	Yes
14T_PL_5307.las	Yes
14T_PL_5308.las	Yes
14T_PL_5309.las	Yes
14T_PL_5310.las	Yes
14T_PL_5311.las	Yes
14T_PL_5312.las	Yes
14T_PL_5313.las	Yes
14T_PL_5314.las	Yes
14T_PL_5315.las	Yes
14T_PL_5316.las	Yes
14T_PL_5317.las	Yes
14T_PL_5318.las	Yes
14T_PL_5319.las	Yes
14T_PL_5320.las	Yes
14T_PL_5321.las	Yes
14T_PL_5322.las	Yes
14T_PL_5323.las	Yes
14T_PL_5324.las	Yes
14T_PL_5325.las	Yes
14T_PL_5326.las	Yes
14T_PL_5327.las	Yes
14T_PL_5328.las	Yes
14T_PL_5329.las	Yes
14T_PL_5330.las	Yes
14T_PL_5331.las	Yes
14T_PL_5332.las	Yes

DPH-8 Report on Point Families (Tiled Data) - continued

File	Point Families Present
14T_PL_5333.las	Yes
14T_PL_5334.las	Yes
14T_PL_5335.las	Yes
14T_PL_5336.las	Yes
14T_PL_5337.las	Yes
14T_PL_5338.las	Yes
14T_PL_5339.las	Yes
14T_PL_5340.las	Yes
14T_PL_5341.las	Yes
14T_PL_5342.las	Yes
14T_PL_5343.las	Yes
14T_PL_5344.las	Yes
14T_PL_5345.las	Yes
14T_PL_5400.las	Yes
14T_PL_5401.las	Yes
14T_PL_5402.las	Yes
14T_PL_5403.las	Yes
14T_PL_5404.las	Yes
14T_PL_5405.las	Yes
14T_PL_5406.las	Yes
14T_PL_5407.las	Yes
14T_PL_5408.las	Yes
14T_PL_5409.las	Yes
14T_PL_5410.las	Yes
14T_PL_5411.las	Yes
14T_PL_5412.las	Yes
14T_PL_5413.las	Yes
14T_PL_5414.las	Yes
14T_PL_5415.las	Yes
14T_PL_5416.las	Yes
14T_PL_5417.las	Yes
14T_PL_5418.las	Yes
14T_PL_5419.las	Yes
14T_PL_5420.las	Yes
14T_PL_5421.las	Yes
14T_PL_5422.las	Yes
14T_PL_5423.las	Yes
14T_PL_5424.las	Yes
14T_PL_5425.las	Yes
14T_PL_5426.las	Yes
14T_PL_5427.las	Yes
14T_PL_5428.las	Yes
14T_PL_5429.las	Yes
14T_PL_5430.las	Yes
14T_PL_5431.las	Yes
14T_PL_5432.las	Yes
14T_PL_5433.las	Yes
14T_PL_5434.las	Yes
14T_PL_5435.las	Yes

DPH-8 Report on Point Families (Tiled Data) - continued

File	Point Families Present
14T_PL_5436.las	Yes
14T_PL_5437.las	Yes
14T_PL_5438.las	Yes
14T_PL_5439.las	Yes
14T_PL_5440.las	Yes
14T_PL_5441.las	Yes
14T_PL_5442.las	Yes
14T_PL_5443.las	Yes
14T_PL_5444.las	Yes
14T_PL_5445.las	Yes
14T_PL_5500.las	Yes
14T_PL_5501.las	Yes
14T_PL_5502.las	Yes
14T_PL_5503.las	Yes
14T_PL_5504.las	Yes
14T_PL_5505.las	Yes
14T_PL_5506.las	Yes
14T_PL_5507.las	Yes
14T_PL_5508.las	Yes
14T_PL_5509.las	Yes
14T_PL_5510.las	Yes
14T_PL_5511.las	Yes
14T_PL_5512.las	Yes
14T_PL_5513.las	Yes
14T_PL_5514.las	Yes
14T_PL_5515.las	Yes
14T_PL_5516.las	Yes
14T_PL_5517.las	Yes
14T_PL_5518.las	Yes
14T_PL_5519.las	Yes
14T_PL_5520.las	Yes
14T_PL_5521.las	Yes
14T_PL_5522.las	Yes
14T_PL_5523.las	Yes
14T_PL_5524.las	Yes
14T_PL_5525.las	Yes
14T_PL_5526.las	Yes
14T_PL_5527.las	Yes
14T_PL_5528.las	Yes
14T_PL_5529.las	Yes
14T_PL_5530.las	Yes
14T_PL_5531.las	Yes
14T_PL_5532.las	Yes
14T_PL_5533.las	Yes
14T_PL_5534.las	Yes
14T_PL_5535.las	Yes
14T_PL_5536.las	Yes
14T_PL_5537.las	Yes
14T_PL_5538.las	Yes

DPH-8 Report on Point Families (Tiled Data) - continued

File	Point Families Present
14T_PL_5539.las	Yes
14T_PL_5540.las	Yes
14T_PL_5541.las	Yes
14T_PL_5542.las	Yes
14T_PL_5543.las	Yes
14T_PL_5544.las	Yes
14T_PL_5545.las	Yes
14T_PL_5600.las	Yes
14T_PL_5601.las	Yes
14T_PL_5602.las	Yes
14T_PL_5603.las	Yes
14T_PL_5604.las	Yes
14T_PL_5605.las	Yes
14T_PL_5606.las	Yes
14T_PL_5607.las	Yes
14T_PL_5608.las	Yes
14T_PL_5609.las	Yes
14T_PL_5610.las	Yes
14T_PL_5611.las	Yes
14T_PL_5612.las	Yes
14T_PL_5613.las	Yes
14T_PL_5614.las	Yes
14T_PL_5615.las	Yes
14T_PL_5616.las	Yes
14T_PL_5617.las	Yes
14T_PL_5618.las	Yes
14T_PL_5619.las	Yes
14T_PL_5620.las	Yes
14T_PL_5621.las	Yes
14T_PL_5622.las	Yes
14T_PL_5623.las	Yes
14T_PL_5624.las	Yes
14T_PL_5625.las	Yes
14T_PL_5626.las	Yes
14T_PL_5627.las	Yes
14T_PL_5628.las	Yes
14T_PL_5629.las	Yes
14T_PL_5630.las	Yes
14T_PL_5631.las	Yes
14T_PL_5632.las	Yes
14T_PL_5633.las	Yes
14T_PL_5634.las	Yes
14T_PL_5635.las	Yes
14T_PL_5636.las	Yes
14T_PL_5637.las	Yes
14T_PL_5638.las	Yes
14T_PL_5639.las	Yes
14T_PL_5640.las	Yes
14T_PL_5641.las	Yes

DPH-8 Report on Point Families (Tiled Data) - continued

File	Point Families Present
14T_PL_5642.las	Yes
14T_PL_5643.las	Yes
14T_PL_5644.las	Yes
14T_PL_5645.las	Yes
14T_PL_5700.las	Yes
14T_PL_5701.las	Yes
14T_PL_5702.las	Yes
14T_PL_5703.las	Yes
14T_PL_5704.las	Yes
14T_PL_5705.las	Yes
14T_PL_5706.las	Yes
14T_PL_5707.las	Yes
14T_PL_5708.las	Yes
14T_PL_5709.las	Yes
14T_PL_5710.las	Yes
14T_PL_5711.las	Yes
14T_PL_5712.las	Yes
14T_PL_5713.las	Yes
14T_PL_5714.las	Yes
14T_PL_5715.las	Yes
14T_PL_5716.las	Yes
14T_PL_5717.las	Yes
14T_PL_5718.las	Yes
14T_PL_5719.las	Yes
14T_PL_5720.las	Yes
14T_PL_5721.las	Yes
14T_PL_5722.las	Yes
14T_PL_5723.las	Yes
14T_PL_5724.las	Yes
14T_PL_5725.las	Yes
14T_PL_5726.las	Yes
14T_PL_5727.las	Yes
14T_PL_5728.las	Yes
14T_PL_5729.las	Yes
14T_PL_5730.las	Yes
14T_PL_5731.las	Yes
14T_PL_5732.las	Yes
14T_PL_5733.las	Yes
14T_PL_5734.las	Yes
14T_PL_5735.las	Yes
14T_PL_5736.las	Yes
14T_PL_5737.las	Yes
14T_PL_5738.las	Yes
14T_PL_5739.las	Yes
14T_PL_5740.las	Yes
14T_PL_5741.las	Yes
14T_PL_5742.las	Yes
14T_PL_5743.las	Yes
14T_PL_5744.las	Yes

DPH-8 Report on Point Families (Tiled Data) - continued

File	Point Families Present
14T_PL_5745.las	Yes
14T_PL_5800.las	Yes
14T_PL_5801.las	Yes
14T_PL_5802.las	Yes
14T_PL_5803.las	Yes
14T_PL_5804.las	Yes
14T_PL_5805.las	Yes
14T_PL_5806.las	Yes
14T_PL_5807.las	Yes
14T_PL_5808.las	Yes
14T_PL_5809.las	Yes
14T_PL_5810.las	Yes
14T_PL_5811.las	Yes
14T_PL_5812.las	Yes
14T_PL_5813.las	Yes
14T_PL_5814.las	Yes
14T_PL_5815.las	Yes
14T_PL_5816.las	Yes
14T_PL_5817.las	Yes
14T_PL_5818.las	Yes
14T_PL_5819.las	Yes
14T_PL_5820.las	Yes
14T_PL_5821.las	Yes
14T_PL_5822.las	Yes
14T_PL_5823.las	Yes
14T_PL_5824.las	Yes
14T_PL_5825.las	Yes
14T_PL_5826.las	Yes
14T_PL_5827.las	Yes
14T_PL_5828.las	Yes
14T_PL_5829.las	Yes
14T_PL_5830.las	Yes
14T_PL_5831.las	Yes
14T_PL_5832.las	Yes
14T_PL_5833.las	Yes
14T_PL_5834.las	Yes
14T_PL_5835.las	Yes
14T_PL_5836.las	Yes
14T_PL_5837.las	Yes
14T_PL_5838.las	Yes
14T_PL_5839.las	Yes
14T_PL_5840.las	Yes
14T_PL_5841.las	Yes
14T_PL_5842.las	Yes
14T_PL_5843.las	Yes
14T_PL_5844.las	Yes
14T_PL_5845.las	Yes
14T_PL_5900.las	Yes
14T_PL_5901.las	Yes

DPH-8 Report on Point Families (Tiled Data) - continued

File	Point Families Present
14T_PL_5902.las	Yes
14T_PL_5903.las	Yes
14T_PL_5904.las	Yes
14T_PL_5905.las	Yes
14T_PL_5906.las	Yes
14T_PL_5907.las	Yes
14T_PL_5908.las	Yes
14T_PL_5909.las	Yes
14T_PL_5910.las	Yes
14T_PL_5911.las	Yes
14T_PL_5912.las	Yes
14T_PL_5913.las	Yes
14T_PL_5914.las	Yes
14T_PL_5915.las	Yes
14T_PL_5916.las	Yes
14T_PL_5917.las	Yes
14T_PL_5918.las	Yes
14T_PL_5919.las	Yes
14T_PL_5920.las	Yes
14T_PL_5921.las	Yes
14T_PL_5922.las	Yes
14T_PL_5923.las	Yes
14T_PL_5924.las	Yes
14T_PL_5925.las	Yes
14T_PL_5926.las	Yes
14T_PL_5927.las	Yes
14T_PL_5928.las	Yes
14T_PL_5929.las	Yes
14T_PL_5930.las	Yes
14T_PL_5931.las	Yes
14T_PL_5932.las	Yes
14T_PL_5933.las	Yes
14T_PL_5934.las	Yes
14T_PL_5935.las	Yes
14T_PL_5936.las	Yes
14T_PL_5937.las	Yes
14T_PL_5938.las	Yes
14T_PL_5939.las	Yes
14T_PL_5940.las	Yes
14T_PL_5941.las	Yes
14T_PL_5942.las	Yes
14T_PL_5943.las	Yes
14T_PL_5944.las	Yes
14T_PL_5945.las	Yes
14T_PL_6000.las	Yes
14T_PL_6001.las	Yes
14T_PL_6002.las	Yes
14T_PL_6003.las	Yes
14T_PL_6004.las	Yes

DPH-8 Report on Point Families (Tiled Data) - continued

File	Point Families Present
14T_PL_6005.las	Yes
14T_PL_6006.las	Yes
14T_PL_6007.las	Yes
14T_PL_6008.las	Yes
14T_PL_6009.las	Yes
14T_PL_6010.las	Yes
14T_PL_6011.las	Yes
14T_PL_6012.las	Yes
14T_PL_6013.las	Yes
14T_PL_6014.las	Yes
14T_PL_6015.las	Yes
14T_PL_6016.las	Yes
14T_PL_6017.las	Yes
14T_PL_6018.las	Yes
14T_PL_6019.las	Yes
14T_PL_6020.las	Yes
14T_PL_6021.las	Yes
14T_PL_6022.las	Yes
14T_PL_6023.las	Yes
14T_PL_6024.las	Yes
14T_PL_6025.las	Yes
14T_PL_6026.las	Yes
14T_PL_6027.las	Yes
14T_PL_6028.las	Yes
14T_PL_6029.las	Yes
14T_PL_6030.las	Yes
14T_PL_6031.las	Yes
14T_PL_6032.las	Yes
14T_PL_6033.las	Yes
14T_PL_6034.las	Yes
14T_PL_6035.las	Yes
14T_PL_6036.las	Yes
14T_PL_6037.las	Yes
14T_PL_6038.las	Yes
14T_PL_6039.las	Yes
14T_PL_6040.las	Yes
14T_PL_6041.las	Yes
14T_PL_6042.las	Yes
14T_PL_6043.las	Yes
14T_PL_6044.las	Yes
14T_PL_6045.las	Yes
14T_PL_6100.las	Yes
14T_PL_6101.las	Yes
14T_PL_6102.las	Yes
14T_PL_6103.las	Yes
14T_PL_6104.las	Yes
14T_PL_6105.las	Yes
14T_PL_6106.las	Yes
14T_PL_6107.las	Yes

DPH-8 Report on Point Families (Tiled Data) - continued

File	Point Families Present
14T_PL_6108.las	Yes
14T_PL_6109.las	Yes
14T_PL_6110.las	Yes
14T_PL_6111.las	Yes
14T_PL_6112.las	Yes
14T_PL_6113.las	Yes
14T_PL_6114.las	Yes
14T_PL_6115.las	Yes
14T_PL_6116.las	Yes
14T_PL_6117.las	Yes
14T_PL_6118.las	Yes
14T_PL_6119.las	Yes
14T_PL_6120.las	Yes
14T_PL_6121.las	Yes
14T_PL_6122.las	Yes
14T_PL_6123.las	Yes
14T_PL_6124.las	Yes
14T_PL_6125.las	Yes
14T_PL_6126.las	Yes
14T_PL_6127.las	Yes
14T_PL_6128.las	Yes
14T_PL_6129.las	Yes
14T_PL_6130.las	Yes
14T_PL_6131.las	Yes
14T_PL_6132.las	Yes
14T_PL_6133.las	Yes
14T_PL_6134.las	Yes
14T_PL_6135.las	Yes
14T_PL_6136.las	Yes
14T_PL_6137.las	Yes
14T_PL_6138.las	Yes
14T_PL_6139.las	Yes
14T_PL_6140.las	Yes
14T_PL_6141.las	Yes
14T_PL_6142.las	Yes
14T_PL_6143.las	Yes
14T_PL_6144.las	Yes
14T_PL_6145.las	Yes
14T_PL_6200.las	Yes
14T_PL_6201.las	Yes
14T_PL_6202.las	Yes
14T_PL_6203.las	Yes
14T_PL_6204.las	Yes
14T_PL_6205.las	Yes
14T_PL_6206.las	Yes
14T_PL_6207.las	Yes
14T_PL_6208.las	Yes
14T_PL_6209.las	Yes
14T_PL_6210.las	Yes

DPH-8 Report on Point Families (Tiled Data) - continued

File	Point Families Present
14T_PL_6211.las	Yes
14T_PL_6212.las	Yes
14T_PL_6213.las	Yes
14T_PL_6214.las	Yes
14T_PL_6215.las	Yes
14T_PL_6216.las	Yes
14T_PL_6217.las	Yes
14T_PL_6218.las	Yes
14T_PL_6219.las	Yes
14T_PL_6220.las	Yes
14T_PL_6221.las	Yes
14T_PL_6222.las	Yes
14T_PL_6223.las	Yes
14T_PL_6224.las	Yes
14T_PL_6225.las	Yes
14T_PL_6226.las	Yes
14T_PL_6227.las	Yes
14T_PL_6228.las	Yes
14T_PL_6229.las	Yes
14T_PL_6230.las	Yes
14T_PL_6231.las	Yes
14T_PL_6232.las	Yes
14T_PL_6233.las	Yes
14T_PL_6234.las	Yes
14T_PL_6235.las	Yes
14T_PL_6236.las	Yes
14T_PL_6237.las	Yes
14T_PL_6238.las	Yes
14T_PL_6239.las	Yes
14T_PL_6240.las	Yes
14T_PL_6241.las	Yes
14T_PL_6242.las	Yes
14T_PL_6243.las	Yes
14T_PL_6244.las	Yes
14T_PL_6245.las	Yes
14T_PL_6300.las	Yes
14T_PL_6301.las	Yes
14T_PL_6302.las	Yes
14T_PL_6303.las	Yes
14T_PL_6304.las	Yes
14T_PL_6305.las	Yes
14T_PL_6306.las	Yes
14T_PL_6307.las	Yes
14T_PL_6308.las	Yes
14T_PL_6309.las	Yes
14T_PL_6310.las	Yes
14T_PL_6311.las	Yes
14T_PL_6312.las	Yes
14T_PL_6313.las	Yes

DPH-8 Report on Point Families (Tiled Data) - continued

File	Point Families Present
14T_PL_6314.las	Yes
14T_PL_6315.las	Yes
14T_PL_6316.las	Yes
14T_PL_6317.las	Yes
14T_PL_6318.las	Yes
14T_PL_6319.las	Yes
14T_PL_6320.las	Yes
14T_PL_6321.las	Yes
14T_PL_6322.las	Yes
14T_PL_6323.las	Yes
14T_PL_6324.las	Yes
14T_PL_6325.las	Yes
14T_PL_6326.las	Yes
14T_PL_6327.las	Yes
14T_PL_6328.las	Yes
14T_PL_6329.las	Yes
14T_PL_6330.las	Yes
14T_PL_6331.las	Yes
14T_PL_6332.las	Yes
14T_PL_6333.las	Yes
14T_PL_6334.las	Yes
14T_PL_6335.las	Yes
14T_PL_6336.las	Yes
14T_PL_6337.las	Yes
14T_PL_6338.las	Yes
14T_PL_6339.las	Yes
14T_PL_6340.las	Yes
14T_PL_6341.las	Yes
14T_PL_6342.las	Yes
14T_PL_6343.las	Yes
14T_PL_6344.las	Yes
14T_PL_6345.las	Yes
14T_PL_6400.las	Yes
14T_PL_6401.las	Yes
14T_PL_6402.las	Yes
14T_PL_6403.las	Yes
14T_PL_6404.las	Yes
14T_PL_6405.las	Yes
14T_PL_6406.las	Yes
14T_PL_6407.las	Yes
14T_PL_6408.las	Yes
14T_PL_6409.las	Yes
14T_PL_6410.las	Yes
14T_PL_6411.las	Yes
14T_PL_6412.las	Yes
14T_PL_6413.las	Yes
14T_PL_6414.las	Yes
14T_PL_6415.las	Yes
14T_PL_6416.las	Yes

DPH-8 Report on Point Families (Tiled Data) - continued

File	Point Families Present
14T_PL_6417.las	Yes
14T_PL_6418.las	Yes
14T_PL_6419.las	Yes
14T_PL_6420.las	Yes
14T_PL_6421.las	Yes
14T_PL_6422.las	Yes
14T_PL_6423.las	Yes
14T_PL_6424.las	Yes
14T_PL_6425.las	Yes
14T_PL_6426.las	Yes
14T_PL_6427.las	Yes
14T_PL_6428.las	Yes
14T_PL_6429.las	Yes
14T_PL_6430.las	Yes
14T_PL_6431.las	Yes
14T_PL_6432.las	Yes
14T_PL_6433.las	Yes
14T_PL_6434.las	Yes
14T_PL_6435.las	Yes
14T_PL_6436.las	Yes
14T_PL_6437.las	Yes
14T_PL_6438.las	Yes
14T_PL_6439.las	Yes
14T_PL_6440.las	Yes
14T_PL_6441.las	Yes
14T_PL_6442.las	Yes
14T_PL_6443.las	Yes
14T_PL_6444.las	Yes
14T_PL_6445.las	Yes
14T_PL_6500.las	Yes
14T_PL_6501.las	Yes
14T_PL_6502.las	Yes
14T_PL_6503.las	Yes
14T_PL_6504.las	Yes
14T_PL_6505.las	Yes
14T_PL_6506.las	Yes
14T_PL_6507.las	Yes
14T_PL_6508.las	Yes
14T_PL_6509.las	Yes
14T_PL_6510.las	Yes
14T_PL_6511.las	Yes
14T_PL_6512.las	Yes
14T_PL_6513.las	Yes
14T_PL_6514.las	Yes
14T_PL_6515.las	Yes
14T_PL_6516.las	Yes
14T_PL_6517.las	Yes
14T_PL_6518.las	Yes
14T_PL_6519.las	Yes

DPH-8 Report on Point Families (Tiled Data) - continued

File	Point Families Present
14T_PL_6520.las	Yes
14T_PL_6521.las	Yes
14T_PL_6522.las	Yes
14T_PL_6523.las	Yes
14T_PL_6524.las	Yes
14T_PL_6525.las	Yes
14T_PL_6526.las	Yes
14T_PL_6527.las	Yes
14T_PL_6528.las	Yes
14T_PL_6529.las	Yes
14T_PL_6530.las	Yes
14T_PL_6531.las	Yes
14T_PL_6532.las	Yes
14T_PL_6533.las	Yes
14T_PL_6534.las	Yes
14T_PL_6535.las	Yes
14T_PL_6536.las	Yes
14T_PL_6537.las	Yes
14T_PL_6538.las	Yes
14T_PL_6539.las	Yes
14T_PL_6540.las	Yes
14T_PL_6541.las	Yes
14T_PL_6542.las	Yes
14T_PL_6543.las	Yes
14T_PL_6544.las	Yes
14T_PL_6545.las	Yes
14T_PL_6600.las	Yes
14T_PL_6601.las	Yes
14T_PL_6602.las	Yes
14T_PL_6603.las	Yes
14T_PL_6604.las	Yes
14T_PL_6605.las	Yes
14T_PL_6606.las	Yes
14T_PL_6607.las	Yes
14T_PL_6608.las	Yes
14T_PL_6609.las	Yes
14T_PL_6610.las	Yes
14T_PL_6611.las	Yes
14T_PL_6612.las	Yes
14T_PL_6613.las	Yes
14T_PL_6614.las	Yes
14T_PL_6615.las	Yes
14T_PL_6616.las	Yes
14T_PL_6617.las	Yes
14T_PL_6618.las	Yes
14T_PL_6619.las	Yes
14T_PL_6620.las	Yes
14T_PL_6621.las	Yes
14T_PL_6622.las	Yes

DPH-8 Report on Point Families (Tiled Data) - continued

File	Point Families Present
14T_PL_6623.las	Yes
14T_PL_6624.las	Yes
14T_PL_6625.las	Yes
14T_PL_6626.las	Yes
14T_PL_6627.las	Yes
14T_PL_6628.las	Yes
14T_PL_6629.las	Yes
14T_PL_6630.las	Yes
14T_PL_6631.las	Yes
14T_PL_6632.las	Yes
14T_PL_6633.las	Yes
14T_PL_6634.las	Yes
14T_PL_6635.las	Yes
14T_PL_6636.las	Yes
14T_PL_6637.las	Yes
14T_PL_6638.las	Yes
14T_PL_6639.las	Yes
14T_PL_6640.las	Yes
14T_PL_6641.las	Yes
14T_PL_6642.las	Yes
14T_PL_6643.las	Yes
14T_PL_6644.las	Yes
14T_PL_6645.las	Yes
14T_PL_6700.las	Yes
14T_PL_6701.las	Yes
14T_PL_6702.las	Yes
14T_PL_6703.las	Yes
14T_PL_6704.las	Yes
14T_PL_6705.las	Yes
14T_PL_6706.las	Yes
14T_PL_6707.las	Yes
14T_PL_6708.las	Yes
14T_PL_6709.las	Yes
14T_PL_6710.las	Yes
14T_PL_6711.las	Yes
14T_PL_6712.las	Yes
14T_PL_6713.las	Yes
14T_PL_6714.las	Yes
14T_PL_6715.las	Yes
14T_PL_6716.las	Yes
14T_PL_6717.las	Yes
14T_PL_6718.las	Yes
14T_PL_6719.las	Yes
14T_PL_6720.las	Yes
14T_PL_6721.las	Yes
14T_PL_6722.las	Yes
14T_PL_6723.las	Yes
14T_PL_6724.las	Yes
14T_PL_6725.las	Yes

DPH-8 Report on Point Families (Tiled Data) - continued

File	Point Families Present
14T_PL_6726.las	Yes
14T_PL_6727.las	Yes
14T_PL_6728.las	Yes
14T_PL_6729.las	Yes
14T_PL_6730.las	Yes
14T_PL_6731.las	Yes
14T_PL_6732.las	Yes
14T_PL_6733.las	Yes
14T_PL_6734.las	Yes
14T_PL_6735.las	Yes
14T_PL_6736.las	Yes
14T_PL_6737.las	Yes
14T_PL_6738.las	Yes
14T_PL_6739.las	Yes
14T_PL_6740.las	Yes
14T_PL_6741.las	Yes
14T_PL_6742.las	Yes
14T_PL_6743.las	Yes
14T_PL_6744.las	Yes
14T_PL_6745.las	Yes
14T_PL_6800.las	Yes
14T_PL_6801.las	Yes
14T_PL_6802.las	Yes
14T_PL_6803.las	Yes
14T_PL_6804.las	Yes
14T_PL_6805.las	Yes
14T_PL_6806.las	Yes
14T_PL_6807.las	Yes
14T_PL_6808.las	Yes
14T_PL_6809.las	Yes
14T_PL_6810.las	Yes
14T_PL_6811.las	Yes
14T_PL_6812.las	Yes
14T_PL_6813.las	Yes
14T_PL_6814.las	Yes
14T_PL_6815.las	Yes
14T_PL_6816.las	Yes
14T_PL_6817.las	Yes
14T_PL_6818.las	Yes
14T_PL_6819.las	Yes
14T_PL_6820.las	Yes
14T_PL_6821.las	Yes
14T_PL_6822.las	Yes
14T_PL_6823.las	Yes
14T_PL_6824.las	Yes
14T_PL_6825.las	Yes
14T_PL_6826.las	Yes
14T_PL_6827.las	Yes
14T_PL_6828.las	Yes

DPH-8 Report on Point Families (Tiled Data) - continued

File	Point Families Present
14T_PL_6829.las	Yes
14T_PL_6830.las	Yes
14T_PL_6831.las	Yes
14T_PL_6832.las	Yes
14T_PL_6833.las	Yes
14T_PL_6834.las	Yes
14T_PL_6835.las	Yes
14T_PL_6836.las	Yes
14T_PL_6837.las	Yes
14T_PL_6838.las	Yes
14T_PL_6839.las	Yes
14T_PL_6840.las	Yes
14T_PL_6841.las	Yes
14T_PL_6842.las	Yes
14T_PL_6843.las	Yes
14T_PL_6844.las	Yes
14T_PL_6845.las	Yes
14T_PL_6900.las	Yes
14T_PL_6901.las	Yes
14T_PL_6902.las	Yes
14T_PL_6903.las	Yes
14T_PL_6904.las	Yes
14T_PL_6905.las	Yes
14T_PL_6906.las	Yes
14T_PL_6907.las	Yes
14T_PL_6908.las	Yes
14T_PL_6909.las	Yes
14T_PL_6910.las	Yes
14T_PL_6911.las	Yes
14T_PL_6912.las	Yes
14T_PL_6913.las	Yes
14T_PL_6914.las	Yes
14T_PL_6915.las	Yes
14T_PL_6916.las	Yes
14T_PL_6917.las	Yes
14T_PL_6918.las	Yes
14T_PL_6919.las	Yes
14T_PL_6920.las	Yes
14T_PL_6921.las	Yes
14T_PL_6922.las	Yes
14T_PL_6923.las	Yes
14T_PL_6924.las	Yes
14T_PL_6925.las	Yes
14T_PL_6926.las	Yes
14T_PL_6927.las	Yes
14T_PL_6928.las	Yes
14T_PL_6929.las	Yes
14T_PL_6930.las	Yes
14T_PL_6931.las	Yes

DPH-8 Report on Point Families (Tiled Data) - continued

File	Point Families Present
14T_PL_6932.las	Yes
14T_PL_6933.las	Yes
14T_PL_6934.las	Yes
14T_PL_6935.las	Yes
14T_PL_6936.las	Yes
14T_PL_6937.las	Yes
14T_PL_6938.las	Yes
14T_PL_6939.las	Yes
14T_PL_6940.las	Yes
14T_PL_6941.las	Yes
14T_PL_6942.las	Yes
14T_PL_6943.las	Yes
14T_PL_6944.las	Yes
14T_PL_6945.las	Yes
14T_PL_7000.las	Yes
14T_PL_7001.las	Yes
14T_PL_7002.las	Yes
14T_PL_7003.las	Yes
14T_PL_7004.las	Yes
14T_PL_7005.las	Yes
14T_PL_7006.las	Yes
14T_PL_7007.las	Yes
14T_PL_7008.las	Yes
14T_PL_7009.las	Yes
14T_PL_7010.las	Yes
14T_PL_7011.las	Yes
14T_PL_7012.las	Yes
14T_PL_7013.las	Yes
14T_PL_7014.las	Yes
14T_PL_7015.las	Yes
14T_PL_7016.las	Yes
14T_PL_7017.las	Yes
14T_PL_7018.las	Yes
14T_PL_7019.las	Yes
14T_PL_7020.las	Yes
14T_PL_7021.las	Yes
14T_PL_7022.las	Yes
14T_PL_7023.las	Yes
14T_PL_7024.las	Yes
14T_PL_7025.las	Yes
14T_PL_7026.las	Yes
14T_PL_7027.las	Yes
14T_PL_7028.las	Yes
14T_PL_7029.las	Yes
14T_PL_7030.las	Yes
14T_PL_7031.las	Yes
14T_PL_7032.las	Yes
14T_PL_7033.las	Yes
14T_PL_7034.las	Yes

DPH-8 Report on Point Families (Tiled Data) - continued

File	Point Families Present
14T_PL_7035.las	Yes
14T_PL_7036.las	Yes
14T_PL_7037.las	Yes
14T_PL_7038.las	Yes
14T_PL_7039.las	Yes
14T_PL_7040.las	Yes
14T_PL_7041.las	Yes
14T_PL_7042.las	Yes
14T_PL_7043.las	Yes
14T_PL_7044.las	Yes
14T_PL_7045.las	Yes
14T_PL_7100.las	Yes
14T_PL_7101.las	Yes
14T_PL_7102.las	Yes
14T_PL_7103.las	Yes
14T_PL_7104.las	Yes
14T_PL_7105.las	Yes
14T_PL_7106.las	Yes
14T_PL_7107.las	Yes
14T_PL_7108.las	Yes
14T_PL_7109.las	Yes
14T_PL_7110.las	Yes
14T_PL_7111.las	Yes
14T_PL_7112.las	Yes
14T_PL_7113.las	Yes
14T_PL_7114.las	Yes
14T_PL_7115.las	Yes
14T_PL_7116.las	Yes
14T_PL_7117.las	Yes
14T_PL_7118.las	Yes
14T_PL_7119.las	Yes
14T_PL_7120.las	Yes
14T_PL_7121.las	Yes
14T_PL_7122.las	Yes
14T_PL_7123.las	Yes
14T_PL_7124.las	Yes
14T_PL_7125.las	Yes
14T_PL_7126.las	Yes
14T_PL_7127.las	Yes
14T_PL_7128.las	Yes
14T_PL_7129.las	Yes
14T_PL_7130.las	Yes
14T_PL_7131.las	Yes
14T_PL_7132.las	Yes
14T_PL_7133.las	Yes
14T_PL_7134.las	Yes
14T_PL_7135.las	Yes
14T_PL_7136.las	Yes
14T_PL_7137.las	Yes

DPH-8 Report on Point Families (Tiled Data) - continued

File	Point Families Present
14T_PL_7138.las	Yes
14T_PL_7139.las	Yes
14T_PL_7140.las	Yes
14T_PL_7141.las	Yes
14T_PL_7142.las	Yes
14T_PL_7143.las	Yes
14T_PL_7144.las	Yes
14T_PL_7145.las	Yes
14T_PL_7146.las	Yes
14T_PL_7200.las	Yes
14T_PL_7201.las	Yes
14T_PL_7202.las	Yes
14T_PL_7203.las	Yes
14T_PL_7204.las	Yes
14T_PL_7205.las	Yes
14T_PL_7206.las	Yes
14T_PL_7207.las	Yes
14T_PL_7208.las	Yes
14T_PL_7209.las	Yes
14T_PL_7210.las	Yes
14T_PL_7211.las	Yes
14T_PL_7212.las	Yes
14T_PL_7213.las	Yes
14T_PL_7214.las	Yes
14T_PL_7215.las	Yes
14T_PL_7216.las	Yes
14T_PL_7217.las	Yes
14T_PL_7218.las	Yes
14T_PL_7219.las	Yes
14T_PL_7220.las	Yes
14T_PL_7221.las	Yes
14T_PL_7222.las	Yes
14T_PL_7223.las	Yes
14T_PL_7224.las	Yes
14T_PL_7225.las	Yes
14T_PL_7226.las	Yes
14T_PL_7227.las	Yes
14T_PL_7228.las	Yes
14T_PL_7229.las	Yes
14T_PL_7230.las	Yes
14T_PL_7231.las	Yes
14T_PL_7232.las	Yes
14T_PL_7233.las	Yes
14T_PL_7234.las	Yes
14T_PL_7235.las	Yes
14T_PL_7236.las	Yes
14T_PL_7237.las	Yes
14T_PL_7238.las	Yes
14T_PL_7239.las	Yes

DPH-8 Report on Point Families (Tiled Data) - continued

File	Point Families Present
14T_PL_7240.las	Yes
14T_PL_7241.las	Yes
14T_PL_7242.las	Yes
14T_PL_7243.las	Yes
14T_PL_7244.las	Yes
14T_PL_7245.las	Yes
14T_PL_7246.las	Yes
14T_PL_7300.las	Yes
14T_PL_7301.las	Yes
14T_PL_7302.las	Yes
14T_PL_7303.las	Yes
14T_PL_7304.las	Yes
14T_PL_7305.las	Yes
14T_PL_7306.las	Yes
14T_PL_7307.las	Yes
14T_PL_7308.las	Yes
14T_PL_7309.las	Yes
14T_PL_7310.las	Yes
14T_PL_7311.las	Yes
14T_PL_7312.las	Yes
14T_PL_7313.las	Yes
14T_PL_7314.las	Yes
14T_PL_7315.las	Yes
14T_PL_7316.las	Yes
14T_PL_7317.las	Yes
14T_PL_7318.las	Yes
14T_PL_7319.las	Yes
14T_PL_7320.las	Yes
14T_PL_7321.las	Yes
14T_PL_7322.las	Yes
14T_PL_7323.las	Yes
14T_PL_7324.las	Yes
14T_PL_7325.las	Yes
14T_PL_7326.las	Yes
14T_PL_7327.las	Yes
14T_PL_7328.las	Yes
14T_PL_7329.las	Yes
14T_PL_7330.las	Yes
14T_PL_7331.las	Yes
14T_PL_7332.las	Yes
14T_PL_7333.las	Yes
14T_PL_7334.las	Yes
14T_PL_7335.las	Yes
14T_PL_7336.las	Yes
14T_PL_7337.las	Yes
14T_PL_7338.las	Yes
14T_PL_7339.las	Yes
14T_PL_7340.las	Yes
14T_PL_7341.las	Yes

DPH-8 Report on Point Families (Tiled Data) - continued

File	Point Families Present
14T_PL_7342.las	Yes
14T_PL_7343.las	Yes
14T_PL_7344.las	Yes
14T_PL_7345.las	Yes
14T_PL_7346.las	Yes
14T_PL_7400.las	Yes
14T_PL_7401.las	Yes
14T_PL_7402.las	Yes
14T_PL_7403.las	Yes
14T_PL_7404.las	Yes
14T_PL_7405.las	Yes
14T_PL_7406.las	Yes
14T_PL_7407.las	Yes
14T_PL_7408.las	Yes
14T_PL_7409.las	Yes
14T_PL_7410.las	Yes
14T_PL_7411.las	Yes
14T_PL_7412.las	Yes
14T_PL_7413.las	Yes
14T_PL_7414.las	Yes
14T_PL_7415.las	Yes
14T_PL_7416.las	Yes
14T_PL_7417.las	Yes
14T_PL_7418.las	Yes
14T_PL_7419.las	Yes
14T_PL_7420.las	Yes
14T_PL_7421.las	Yes
14T_PL_7422.las	Yes
14T_PL_7423.las	Yes
14T_PL_7424.las	Yes
14T_PL_7425.las	Yes
14T_PL_7426.las	Yes
14T_PL_7427.las	Yes
14T_PL_7428.las	Yes
14T_PL_7429.las	Yes
14T_PL_7430.las	Yes
14T_PL_7431.las	Yes
14T_PL_7432.las	Yes
14T_PL_7433.las	Yes
14T_PL_7434.las	Yes
14T_PL_7435.las	Yes
14T_PL_7436.las	Yes
14T_PL_7437.las	Yes
14T_PL_7438.las	Yes
14T_PL_7439.las	Yes
14T_PL_7440.las	Yes
14T_PL_7441.las	Yes
14T_PL_7442.las	Yes
14T_PL_7443.las	Yes

DPH-8 Report on Point Families (Tiled Data) - continued

File	Point Families Present
14T_PL_7444.las	Yes
14T_PL_7445.las	Yes
14T_PL_7446.las	Yes
14T_PL_7500.las	Yes
14T_PL_7501.las	Yes
14T_PL_7502.las	Yes
14T_PL_7503.las	Yes
14T_PL_7504.las	Yes
14T_PL_7505.las	Yes
14T_PL_7506.las	Yes
14T_PL_7507.las	Yes
14T_PL_7508.las	Yes
14T_PL_7509.las	Yes
14T_PL_7510.las	Yes
14T_PL_7511.las	Yes
14T_PL_7512.las	Yes
14T_PL_7513.las	Yes
14T_PL_7514.las	Yes
14T_PL_7515.las	Yes
14T_PL_7516.las	Yes
14T_PL_7517.las	Yes
14T_PL_7518.las	Yes
14T_PL_7519.las	Yes
14T_PL_7520.las	Yes
14T_PL_7521.las	Yes
14T_PL_7522.las	Yes
14T_PL_7523.las	Yes
14T_PL_7524.las	Yes
14T_PL_7525.las	Yes
14T_PL_7526.las	Yes
14T_PL_7527.las	Yes
14T_PL_7528.las	Yes
14T_PL_7529.las	Yes
14T_PL_7530.las	Yes
14T_PL_7531.las	Yes
14T_PL_7532.las	Yes
14T_PL_7533.las	Yes
14T_PL_7534.las	Yes
14T_PL_7535.las	Yes
14T_PL_7536.las	Yes
14T_PL_7537.las	Yes
14T_PL_7538.las	Yes
14T_PL_7539.las	Yes
14T_PL_7540.las	Yes
14T_PL_7541.las	Yes
14T_PL_7542.las	Yes
14T_PL_7543.las	Yes
14T_PL_7544.las	Yes
14T_PL_7545.las	Yes

DPH-8 Report on Point Families (Tiled Data) - continued

File	Point Families Present
14T_PL_7546.las	Yes
14T_PL_7600.las	Yes
14T_PL_7601.las	Yes
14T_PL_7602.las	Yes
14T_PL_7603.las	Yes
14T_PL_7604.las	Yes
14T_PL_7605.las	Yes
14T_PL_7606.las	Yes
14T_PL_7607.las	Yes
14T_PL_7608.las	Yes
14T_PL_7609.las	Yes
14T_PL_7610.las	Yes
14T_PL_7611.las	Yes
14T_PL_7612.las	Yes
14T_PL_7613.las	Yes
14T_PL_7614.las	Yes
14T_PL_7615.las	Yes
14T_PL_7616.las	Yes
14T_PL_7617.las	Yes
14T_PL_7618.las	Yes
14T_PL_7619.las	Yes
14T_PL_7620.las	Yes
14T_PL_7621.las	Yes
14T_PL_7622.las	Yes
14T_PL_7623.las	Yes
14T_PL_7624.las	Yes
14T_PL_7625.las	Yes
14T_PL_7626.las	Yes
14T_PL_7627.las	Yes
14T_PL_7628.las	Yes
14T_PL_7629.las	Yes
14T_PL_7630.las	Yes
14T_PL_7631.las	Yes
14T_PL_7632.las	Yes
14T_PL_7633.las	Yes

DPH-9 Report on Swath Size and Segmentation (Swath Data)

The USGS Lidar Base Specification Version 1.2 states: "The widespread adoption of 64-bit operating systems in mainstream computing (most notably Windows-7, 64-bit or newer operating systems) has obviated the earlier need for 2 GB limits on swath file sizes. Unless otherwise required by the data producer, lidar swaths may be of any file size supported within a 64-bit computing system. In cases where segmentation of the swaths is required by the data producer, the following requirements apply:

(1) Subswath segments of a given original swath will be of comparable size.
(2) Each subswath shall retain the File Source ID of the original complete swath.
(3) Points within each subswath shall retain the Point Source ID of the original complete swath.
(4) Each subswath file shall be named identically to the original complete swath, with the addition of an ordered alphabetic suffix to the name ("-a," "-b," …, "-n"). The order of the named subswaths shall be consistent with the collection order of the points ("-a" will be the first subswath; "-n" will be the last subswath).
(5) Point families will be maintained intact within each subswath.
(6) Subswaths will be broken at the edge of the scan line."

The purpose of this section is to show the file sizes of the LAS files for the lidar swath data.

Boresighted Files - Y:\Mapping\Projects\65219751_NE_NRCS_Ortho_Lidar\Production\Final_Client_Deliverables\Block3_Surdex\point_cloud\swathuncls

File	File Size (bytes)	MB	GB
00132.las	21,745,051	20.738	0.020
00133.las	5,148,186,697	4909.693	4.795
00134.las	8,823,423,411	8414.672	8.217
00135.las	8,706,264,839	8302.941	8.108
00136.las	8,530,046,597	8134.886	7.944
00138.las	8,897,554,763	8485.369	8.286
00139.las	8,920,894,581	8507.628	8.308
00140.las	8,807,411,323	8399.402	8.203
00141.las	8,571,967,699	8174.865	7.983
00142.las	7,974,307,015	7604.892	7.427
00143.las	8,332,180,867	7946.187	7.760
00144.las	8,155,194,185	7777.399	7.595
00145.las	8,262,880,727	7880.097	7.695
00147.las	8,566,393,005	8169.549	7.978
00148.las	8,592,568,337	8194.512	8.002
00149.las	8,375,715,805	7987.705	7.800
00150.las	8,218,931,989	7838.184	7.654
00151.las	8,184,072,295	7804.940	7.622
00152.las	8,434,212,807	8043.492	7.855
00153.las	8,263,237,765	7880.438	7.696
00154.las	8,567,352,945	8170.464	7.979
00157.las	1,831,303,519	1746.467	1.706
00158.las	8,172,381,873	7793.791	7.611
00159.las	8,561,649,475	8165.025	7.974
00160.las	8,504,340,655	8110.371	7.920
00161.las	8,559,624,259	8163.094	7.972
00162.las	8,403,157,247	8013.875	7.826
00164.las	8,755,226,615	8349.635	8.154
00165.las	8,518,436,551	8123.814	7.933

DPH-9 Report on Swath Size and Segmentation (Swath Data) - continued

File	File Size (bytes)	MB	GB
00166.las	8,744,231,513	8339.149	8.144
00167.las	8,502,065,467	8108.201	7.918
00168.las	8,655,692,631	8254.712	8.061
00169.las	8,383,855,161	7995.467	7.808
00170.las	8,519,243,523	8124.584	7.934
00171.las	8,722,315,393	8318.248	8.123
00172.las	8,721,147,875	8317.135	8.122
00173.las	10,555,879,127	10066.871	9.831
00174.las	8,312,166,189	7927.099	7.741
00175.las	10,128,894,831	9659.667	9.433
00176.las	8,354,438,359	7967.413	7.781
00177.las	10,126,461,843	9657.347	9.431
00178.las	8,503,260,031	8109.341	7.919
00179.las	5,811,474,059	5542.254	5.412
00180.las	4,828,671,497	4604.980	4.497
00181.las	8,025,187,213	7653.415	7.474
00182.las	9,583,554,385	9139.590	8.925
00183.las	8,147,522,367	7770.083	7.588
00184.las	10,901,619,653	10396.595	10.153
00185.las	7,972,224,235	7602.905	7.425
00186.las	10,299,900,877	9822.751	9.593
00187.las	8,162,114,319	7783.999	7.602
00188.las	9,939,838,989	9479.369	9.257
00189.las	8,012,478,039	7641.295	7.462
00190.las	10,940,541,373	10433.713	10.189
00191.las	10,448,402,925	9964.374	9.731
00192.las	10,160,618,619	9689.921	9.463
00193.las	8,366,369,373	7978.792	7.792
00194.las	9,950,769,043	9489.793	9.267
00195.las	8,468,658,799	8076.342	7.887
00196.las	9,967,226,099	9505.488	9.283
00197.las	9,666,137,955	9218.348	9.002
00198.las	8,293,161,355	7908.975	7.724
00199.las	9,541,298,515	9099.291	8.886
00200.las	8,381,060,467	7992.802	7.805
00201.las	9,317,958,827	8886.298	8.678
00202.las	8,477,832,475	8085.091	7.896
00203.las	366,002,439	349.047	0.341
00204.las	9,875,286,851	9417.807	9.197
00205.las	8,285,046,147	7901.236	7.716
00206.las	3,730,827,093	3557.994	3.475
00207.las	6,038,562,469	5758.822	5.624
00208.las	8,477,510,891	8084.784	7.895
00380.las	437,641,125	417.367	0.408
00381.las	363,774,991	346.923	0.339
00382.las	471,318,185	449.484	0.439
00383.las	360,958,375	344.237	0.336

DPH-9 Report on Swath Size and Segmentation (Swath Data) - continued

File	File Size (bytes)	MB	GB
00384.las	511,113,359	487.436	0.476
00414.las	108,374,579	103.354	0.101
00427.las	332,466,907	317.065	0.310
00428.las	639,940,099	610.294	0.596
00439.las	543,911,649	518.715	0.507
00440.las	456,457,089	435.311	0.425
00441.las	590,074,067	562.738	0.550
00442.las	394,211,367	375.949	0.367
00443.las	774,946,247	739.046	0.722
00444.las	447,015,953	426.308	0.416
00445.las	822,396,095	784.298	0.766
00446.las	665,060,201	634.251	0.619
00447.las	346,537,115	330.484	0.323
00448.las	405,393,945	386.614	0.378
00450.las	408,358,673	389.441	0.380
00451.las	592,827,589	565.364	0.552
00452.las	346,748,959	330.686	0.323
00453.las	407,207,185	388.343	0.379
00454.las	316,151,455	301.506	0.294
00455.las	342,534,895	326.667	0.319
00458.las	883,404,727	842.480	0.823
00459.las	383,641,643	365.869	0.357
00460.las	778,851,295	742.770	0.725
00461.las	421,168,567	401.658	0.392
00462.las	530,675,143	506.091	0.494
00463.las	423,796,647	404.164	0.395
00464.las	316,857,261	302.179	0.295
00465.las	734,439,255	700.416	0.684
00466.las	352,212,931	335.896	0.328
00467.las	413,344,299	394.196	0.385
00468.las	340,949,451	325.155	0.318

DPH-10 Report on Scope of Collection

The USGS Lidar Base Specification Version 1.2 states: "All collected swaths shall be delivered as part of the Raw Data Deliverable, including, calibration swaths and cross-ties. All collected returns within each swath shall also be delivered. No points are to be deleted from the swath LAS files. Exceptions to this rule are the extraneous data outside of the BPA (such as aircraft turns, transit between the collection area and airport, and transit between fill-in areas)."

The purpose of this section is to show collection scan overlap. Lack of overlap would be displayed as black polygons or slivers between collection scans.

Data Source - Y:\Mapping\Projects\65219751_NE_NRCS_Ortho_Lidar\Production\Final_Client_Deliverables\Block3_Surdex\point_cloud\swathuncls

Result Path - Y:\Mapping\Projects\65219751_NE_NRCS_Ortho_Lidar\Admin\QA_QC\Block_3_Surdex\DPH_10\Flightline_Coverage_Overlap.jp2

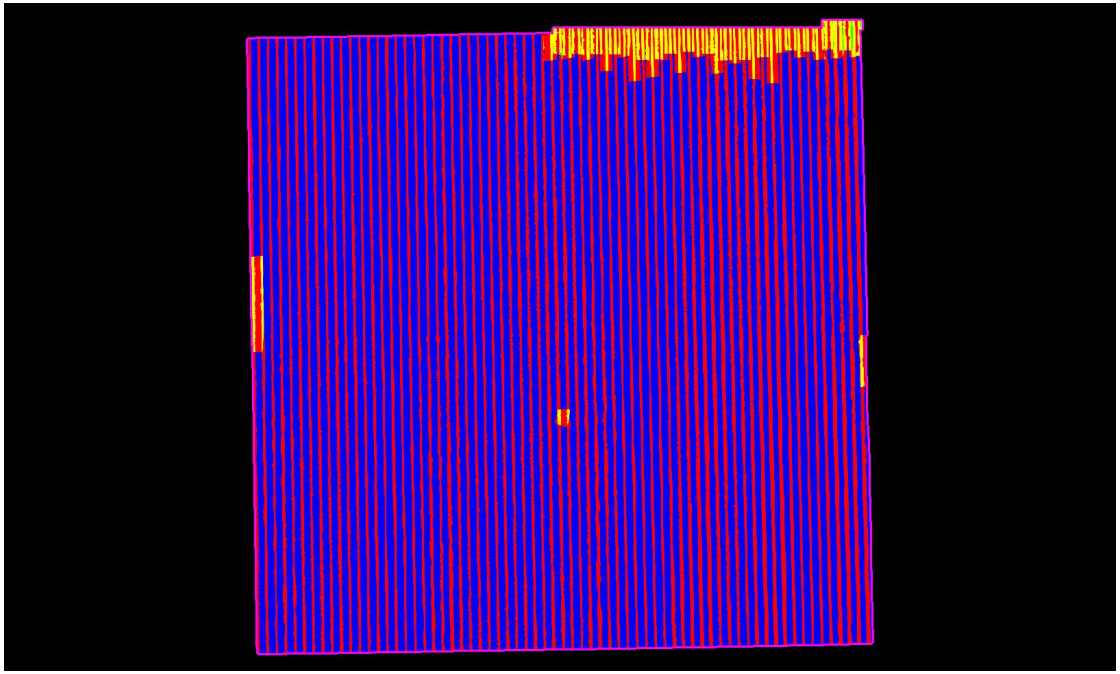

Purple polygon is buffered project area (BPA) boundary

Single | Double | Triple | Quadruple coverage or more

DPH-11.1.1 Report on Smooth Surface Repeatability (intraswath)

The USGS Lidar Base Specification Version 1.2 states: "In ideal theoretical conditions, smooth surface repeatability is a measure of variations documented on a surface that would be expected to be flat and without variation. Users of lidar technology commonly refer to these variations as "noise." Single-swath data will be assessed using only single returns in nonvegetated areas. Repeatability will be evaluated by measuring departures from planarity of single returns from hard planar surfaces, normalizing for actual variation in the surface elevation. Repeatability of only single returns will then be assessed at multiple locations within hard surfaced areas (for example, parking lots or large rooftops). Each sample area will be evaluated using a signed difference raster (maximum elevation - minimum elevation) at a cell size equal to twice the ANPS, rounded up to the next integer. Sample areas will be approximately 50 square meters. The maximum acceptable variations within sample areas at each QL are listed in the table "Relative vertical accuracy for lidar-swath data, Quality Level 0–Quality Level 3" (table 2). Isolated noise is expected within the sample areas and will be disregarded."

Table 2. Relative vertical accuracy for lidar-swath data, Quality Level 0–Quality Level 3.
[cm, centimeter]

Quality Level (QL)	Smooth surface repeatability (cm)
QL0	≤3
QL1	≤6
QL2	≤6
QL3	≤12

The purpose of this section is to evaluate smooth surface repeatability by measuring departures from planarity of single returns from hard planar surfaces, normalizing for actual variation in the surface elevation. Repeatability of only single returns is then assessed at multiple locations within hard surfaced areas (for example, parking lots or large rooftops).

DPH-11.1.1 Report on Smooth Surface Repeatability (intraswath) - continued

Data Source - Y:\Mapping\Projects\65219751_NE_NRCS_Ortho_Lidar\Production\Final_Client_Deliverables\Block3_Surdex\point_cloud\swathuncls

Y:\Mapping\Projects\65219751_NE_NRCS_Ortho_Lidar\Admin\QA_QC\Block_3_Surdex\DPH_11_1_1\Individual_00427_GRID.jp2



0	0.060	0.600 (Meter)
0	0.197	1.969 (Feet)

A maximum vertical separation cutoff has been applied to this graphic for the purpose of masking out disruptive features that do not show calibration issues between flight lines (e.g., trees, moving cars, etc.).

DPH-11.1.1 Report on Smooth Surface Repeatability (intraswath) - continued

Data Source - Y:\Mapping\Projects\65219751_NE_NRCS_Ortho_Lidar\Production\Final_Client_Deliverables\Block3_Surdex\point_cloud\swathuncls

Y:\Mapping\Projects\65219751_NE_NRCS_Ortho_Lidar\Admin\QA_QC\Block_3_Surdex\DPH_11_1_1\Individual_00468_GRID.jp2



0	0.060	0.600 (Meter)
0	0.197	1.969 (Feet)

A maximum vertical separation cutoff has been applied to this graphic for the purpose of masking out disruptive features that do not show calibration issues between flight lines (e.g., trees, moving cars, etc.).

DPH-11.1.1 Report on Smooth Surface Repeatability (intraswath) - continued

Data Source - Y:\Mapping\Projects\65219751_NE_NRCS_Ortho_Lidar\Production\Final_Client_Deliverables\Block3_Surdex\point_cloud\swathuncls

Y:\Mapping\Projects\65219751_NE_NRCS_Ortho_Lidar\Admin\QA_QC\Block_3_Surdex\DPH_11_1_1\Individual_00150_GRID.jp2



0	0.060	0.600 (Meter)
0	0.197	1.969 (Feet)

A maximum vertical separation cutoff has been applied to this graphic for the purpose of masking out disruptive features that do not show calibration issues between flight lines (e.g., trees, moving cars, etc.).

DPH-11.1.1 Report on Smooth Surface Repeatability (intraswath) - continued

Data Source - Y:\Mapping\Projects\65219751_NE_NRCS_Ortho_Lidar\Production\Final_Client_Deliverables\Block3_Surdex\point_cloud\swathuncls

Y:\Mapping\Projects\65219751_NE_NRCS_Ortho_Lidar\Admin\QA_QC\Block_3_Surdex\DPH_11_1_1\Individual_00133_GRID.jp2



0	0.060	0.600 (Meter)
0	0.197	1.969 (Feet)

A maximum vertical separation cutoff has been applied to this graphic for the purpose of masking out disruptive features that do not show calibration issues between flight lines (e.g., trees, moving cars, etc.).

DPH-11.1.1 Report on Smooth Surface Repeatability (intraswath) - continued

Data Source - Y:\Mapping\Projects\65219751_NE_NRCS_Ortho_Lidar\Production\Final_Client_Deliverables\Block3_Surdex\point_cloud\swathuncls

Y:\Mapping\Projects\65219751_NE_NRCS_Ortho_Lidar\Admin\QA_QC\Block_3_Surdex\DPH_11_1_1\Individual_00161_GRID.jp2

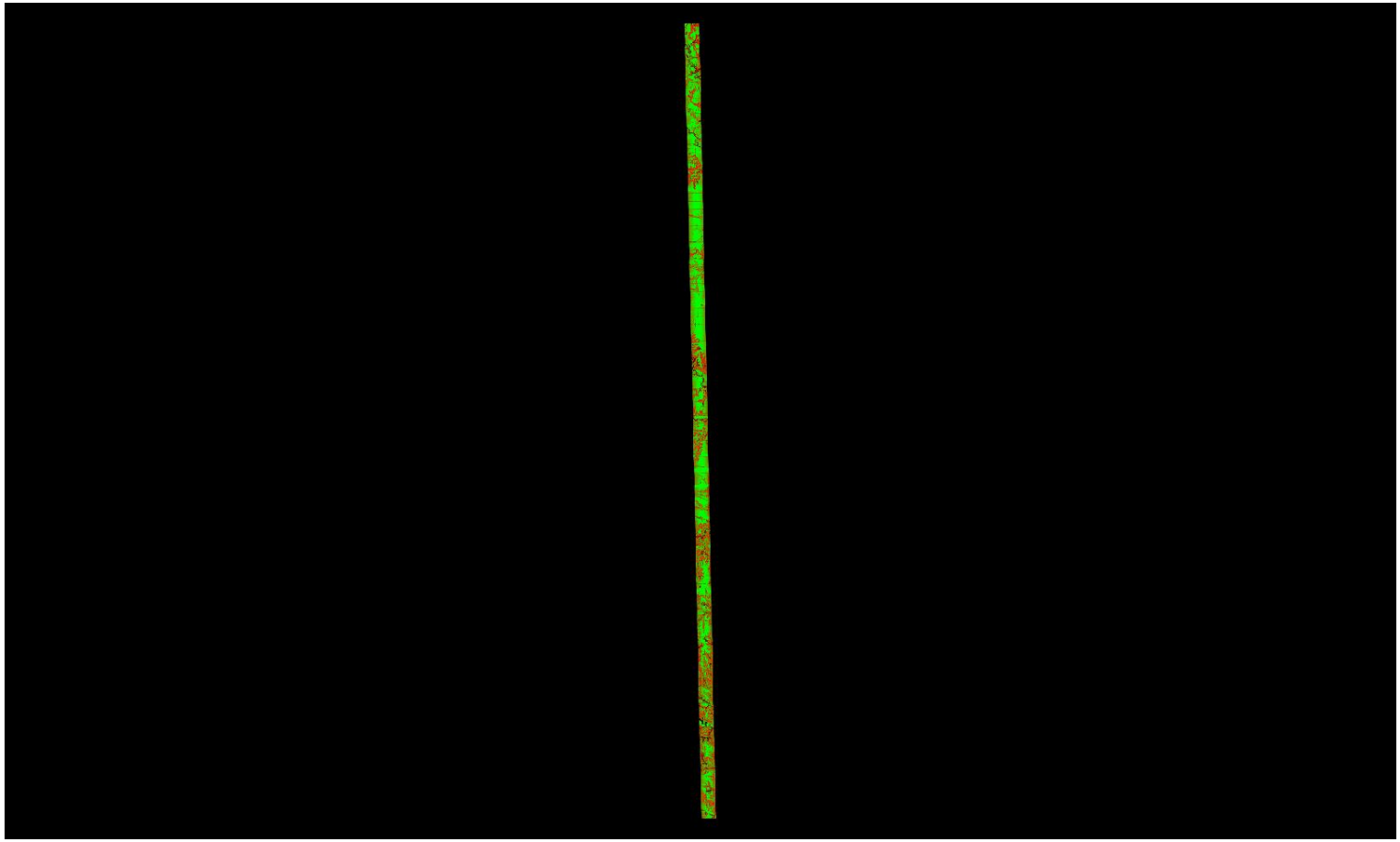

0	0.060	0.600 (Meter)
0	0.197	1.969 (Feet)

A maximum vertical separation cutoff has been applied to this graphic for the purpose of masking out disruptive features that do not show calibration issues between flight lines (e.g., trees, moving cars, etc.).

DPH-11.1.1 Report on Smooth Surface Repeatability (intraswath) - continued

Data Source - Y:\Mapping\Projects\65219751_NE_NRCS_Ortho_Lidar\Production\Final_Client_Deliverables\Block3_Surdex\point_cloud\swathuncls

Y:\Mapping\Projects\65219751_NE_NRCS_Ortho_Lidar\Admin\QA_QC\Block_3_Surdex\DPH_11_1_1\Individual_00450_GRID.jp2



0	0.060	0.600 (Meter)
0	0.197	1.969 (Feet)

A maximum vertical separation cutoff has been applied to this graphic for the purpose of masking out disruptive features that do not show calibration issues between flight lines (e.g., trees, moving cars, etc.).

DPH-11.1.1 Report on Smooth Surface Repeatability (intraswath) - continued

Data Source - Y:\Mapping\Projects\65219751_NE_NRCS_Ortho_Lidar\Production\Final_Client_Deliverables\Block3_Surdex\point_cloud\swathuncls

Y:\Mapping\Projects\65219751_NE_NRCS_Ortho_Lidar\Admin\QA_QC\Block_3_Surdex\DPH_11_1_1\Individual_00193_GRID.jp2

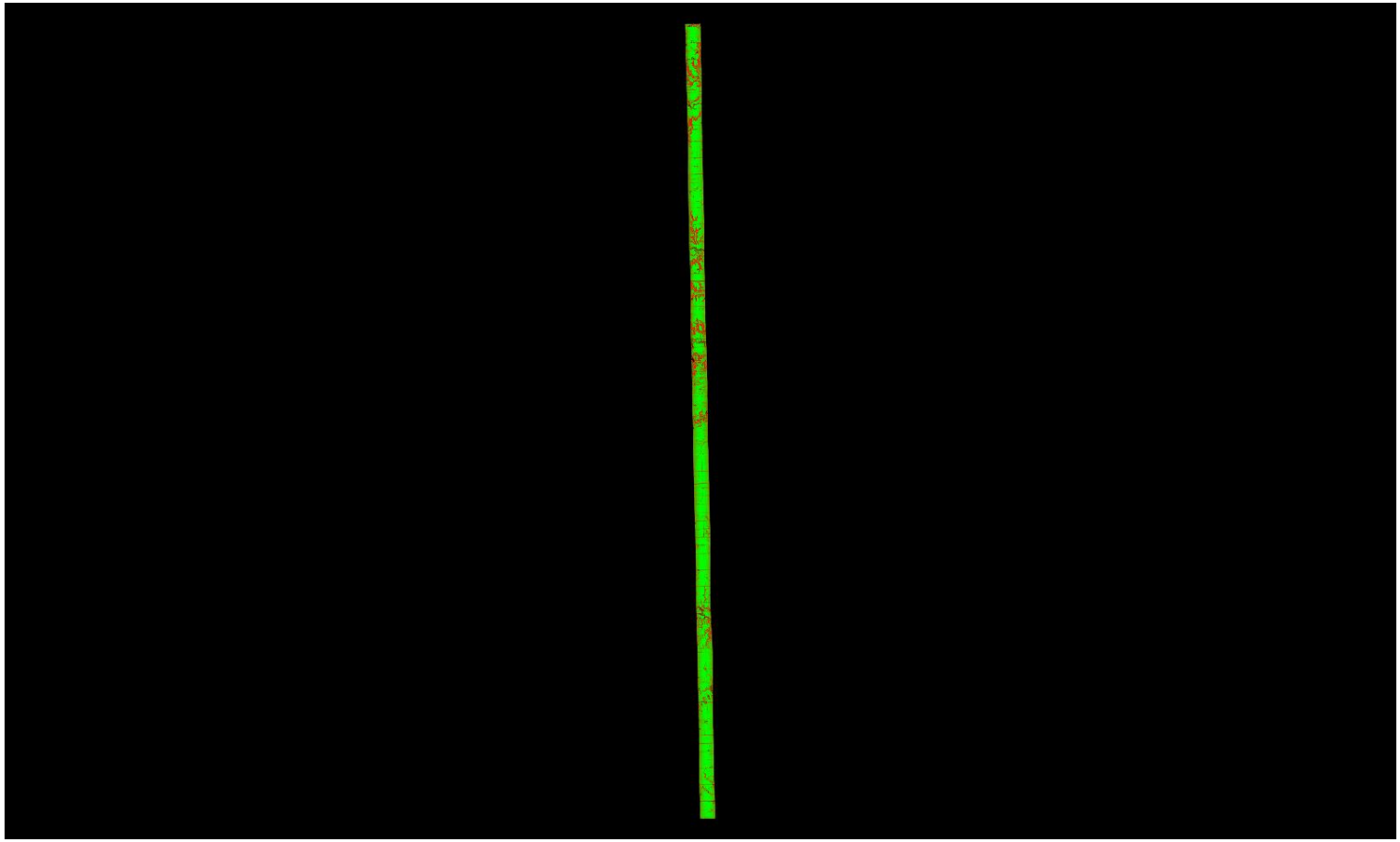

0	0.060	0.600 (Meter)
0	0.197	1.969 (Feet)

A maximum vertical separation cutoff has been applied to this graphic for the purpose of masking out disruptive features that do not show calibration issues between flight lines (e.g., trees, moving cars, etc.).

DPH-11.1.1 Report on Smooth Surface Repeatability (intraswath) - continued

Data Source - Y:\Mapping\Projects\65219751_NE_NRCS_Ortho_Lidar\Production\Final_Client_Deliverables\Block3_Surdex\point_cloud\swathuncls

Y:\Mapping\Projects\65219751_NE_NRCS_Ortho_Lidar\Admin\QA_QC\Block_3_Surdex\DPH_11_1_1\Individual_00138_GRID.jp2

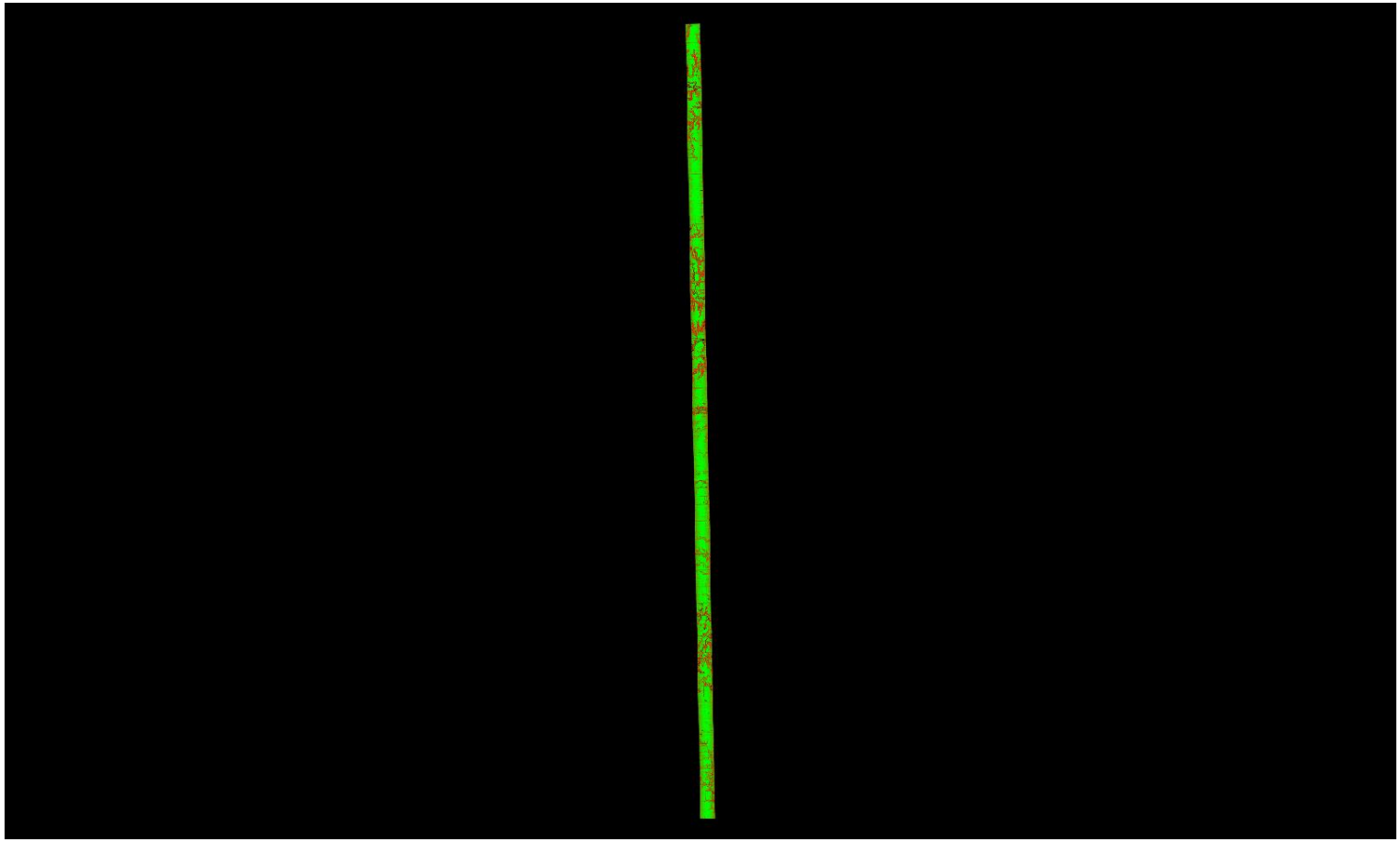

0	0.060	0.600 (Meter)
0	0.197	1.969 (Feet)

A maximum vertical separation cutoff has been applied to this graphic for the purpose of masking out disruptive features that do not show calibration issues between flight lines (e.g., trees, moving cars, etc.).

DPH-11.1.1 Report on Smooth Surface Repeatability (intraswath) - continued

Data Source - Y:\Mapping\Projects\65219751_NE_NRCS_Ortho_Lidar\Production\Final_Client_Deliverables\Block3_Surdex\point_cloud\swathuncls

Y:\Mapping\Projects\65219751_NE_NRCS_Ortho_Lidar\Admin\QA_QC\Block_3_Surdex\DPH_11_1_1\Individual_00444_GRID.jp2



0	0.060	0.600 (Meter)
0	0.197	1.969 (Feet)

A maximum vertical separation cutoff has been applied to this graphic for the purpose of masking out disruptive features that do not show calibration issues between flight lines (e.g., trees, moving cars, etc.).

DPH-11.1.1 Report on Smooth Surface Repeatability (intraswath) - continued

Data Source - Y:\Mapping\Projects\65219751_NE_NRCS_Ortho_Lidar\Production\Final_Client_Deliverables\Block3_Surdex\point_cloud\swathuncls

Y:\Mapping\Projects\65219751_NE_NRCS_Ortho_Lidar\Admin\QA_QC\Block_3_Surdex\DPH_11_1_1\Individual_00180_GRID.jp2



0	0.060	0.600 (Meter)
0	0.197	1.969 (Feet)

A maximum vertical separation cutoff has been applied to this graphic for the purpose of masking out disruptive features that do not show calibration issues between flight lines (e.g., trees, moving cars, etc.).

DPH-11.1.1 Report on Smooth Surface Repeatability (intraswath) - continued

Data Source - Y:\Mapping\Projects\65219751_NE_NRCS_Ortho_Lidar\Production\Final_Client_Deliverables\Block3_Surdex\point_cloud\swathuncls

Y:\Mapping\Projects\65219751_NE_NRCS_Ortho_Lidar\Admin\QA_QC\Block_3_Surdex\DPH_11_1_1\Individual_00164_GRID.jp2



0	0.060	0.600 (Meter)
0	0.197	1.969 (Feet)

A maximum vertical separation cutoff has been applied to this graphic for the purpose of masking out disruptive features that do not show calibration issues between flight lines (e.g., trees, moving cars, etc.).

DPH-11.1.1 Report on Smooth Surface Repeatability (intraswath) - continued

Data Source - Y:\Mapping\Projects\65219751_NE_NRCS_Ortho_Lidar\Production\Final_Client_Deliverables\Block3_Surdex\point_cloud\swathuncls

Y:\Mapping\Projects\65219751_NE_NRCS_Ortho_Lidar\Admin\QA_QC\Block_3_Surdex\DPH_11_1_1\Individual_00190_GRID.jp2

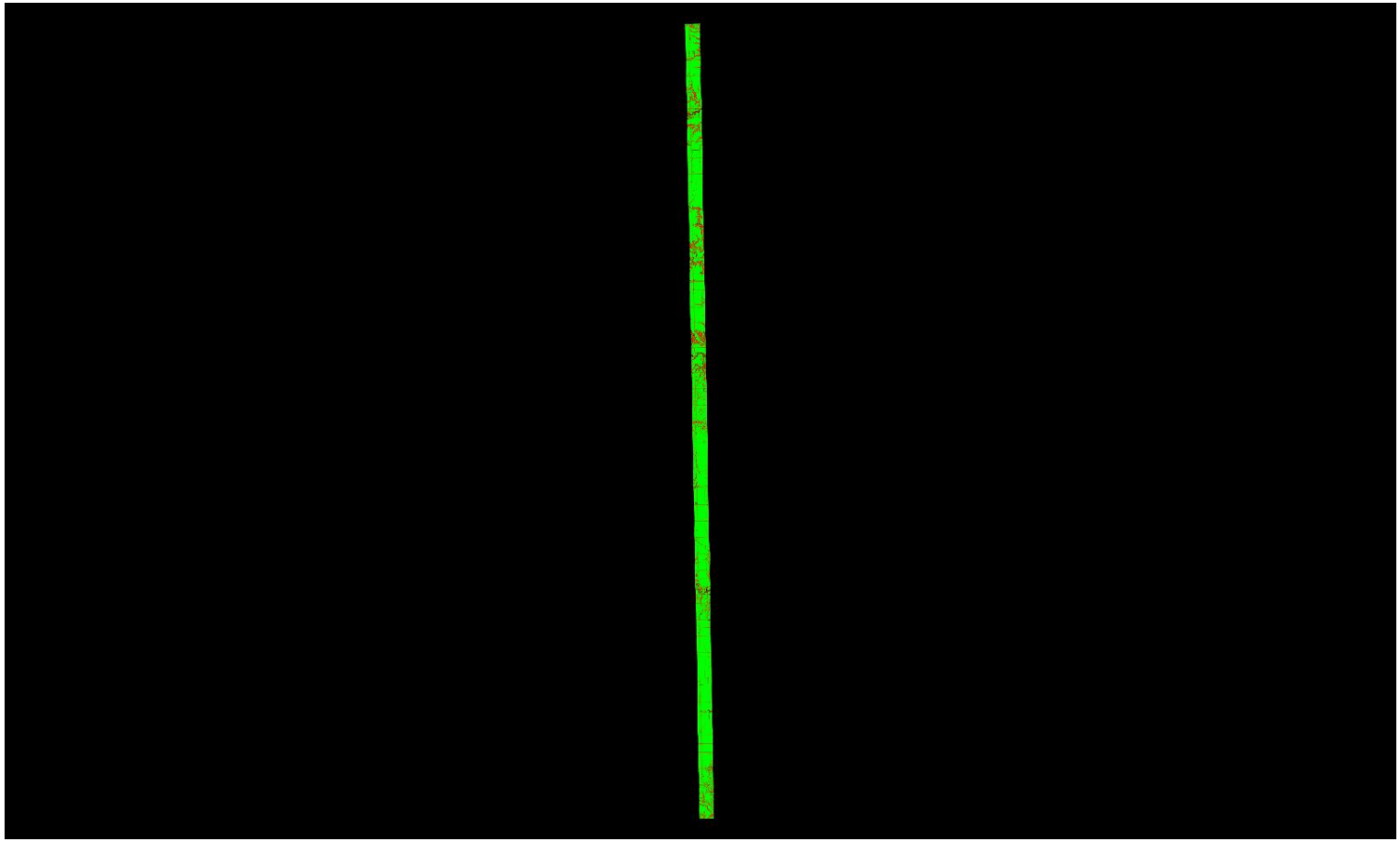

0	0.060	0.600 (Meter)
0	0.197	1.969 (Feet)

A maximum vertical separation cutoff has been applied to this graphic for the purpose of masking out disruptive features that do not show calibration issues between flight lines (e.g., trees, moving cars, etc.).

DPH-11.1.1 Report on Smooth Surface Repeatability (intraswath) - continued

Data Source - Y:\Mapping\Projects\65219751_NE_NRCS_Ortho_Lidar\Production\Final_Client_Deliverables\Block3_Surdex\point_cloud\swathuncls

Y:\Mapping\Projects\65219751_NE_NRCS_Ortho_Lidar\Admin\QA_QC\Block_3_Surdex\DPH_11_1_1\Individual_00466_GRID.jp2

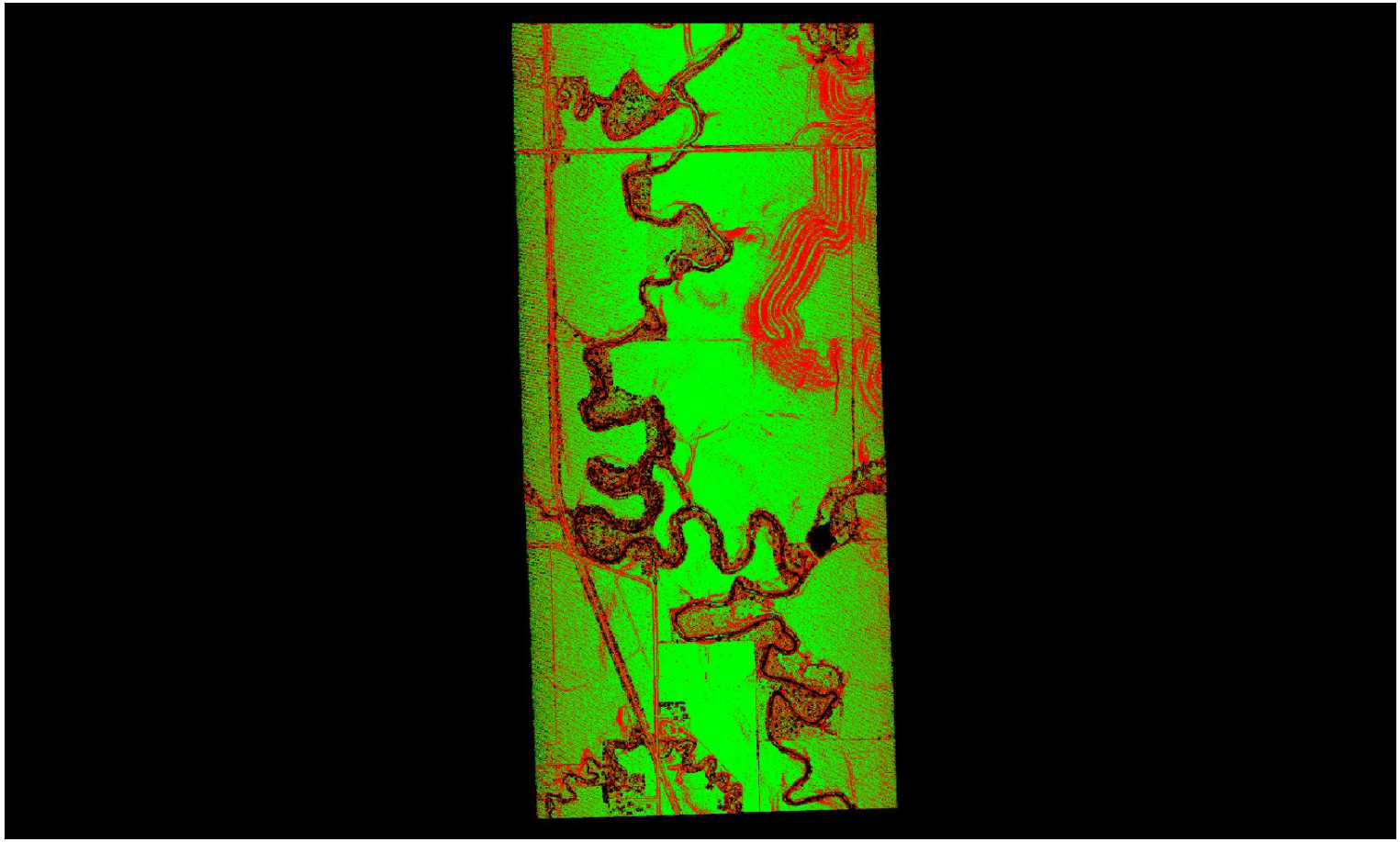

0	0.060	0.600 (Meter)
0	0.197	1.969 (Feet)

A maximum vertical separation cutoff has been applied to this graphic for the purpose of masking out disruptive features that do not show calibration issues between flight lines (e.g., trees, moving cars, etc.).

DPH-11.1.1 Report on Smooth Surface Repeatability (intraswath) - continued

Data Source - Y:\Mapping\Projects\65219751_NE_NRCS_Ortho_Lidar\Production\Final_Client_Deliverables\Block3_Surdex\point_cloud\swathuncls

Y:\Mapping\Projects\65219751_NE_NRCS_Ortho_Lidar\Admin\QA_QC\Block_3_Surdex\DPH_11_1_1\Individual_00455_GRID.jp2



0	0.060	0.600 (Meter)
0	0.197	1.969 (Feet)

A maximum vertical separation cutoff has been applied to this graphic for the purpose of masking out disruptive features that do not show calibration issues between flight lines (e.g., trees, moving cars, etc.).

DPH-11.1.1 Report on Smooth Surface Repeatability (intraswath) - continued

Data Source - Y:\Mapping\Projects\65219751_NE_NRCS_Ortho_Lidar\Production\Final_Client_Deliverables\Block3_Surdex\point_cloud\swathuncls

Y:\Mapping\Projects\65219751_NE_NRCS_Ortho_Lidar\Admin\QA_QC\Block_3_Surdex\DPH_11_1_1\Individual_00183_GRID.jp2

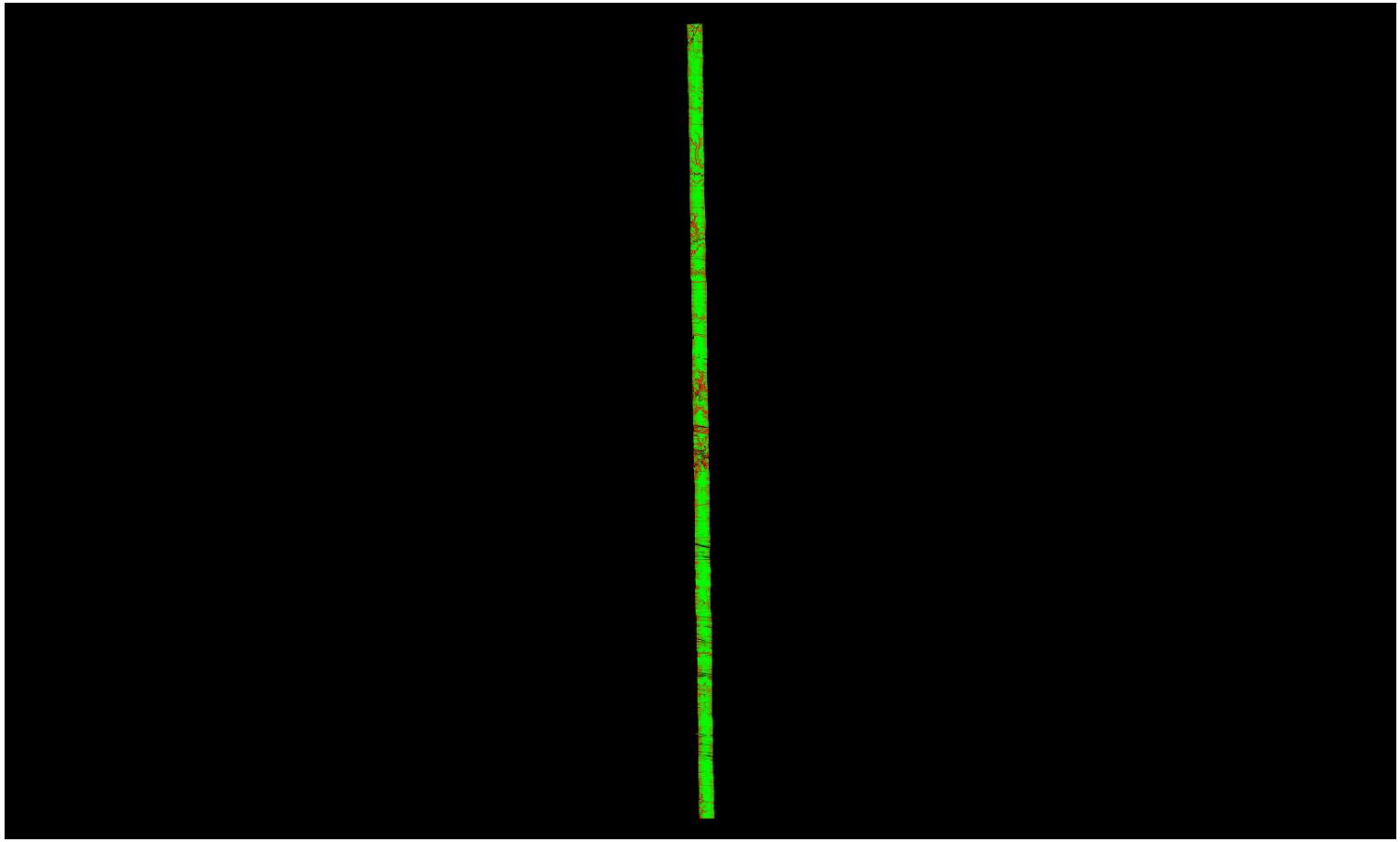

0	0.060	0.600 (Meter)
0	0.197	1.969 (Feet)

A maximum vertical separation cutoff has been applied to this graphic for the purpose of masking out disruptive features that do not show calibration issues between flight lines (e.g., trees, moving cars, etc.).

DPH-11.1.1 Report on Smooth Surface Repeatability (intraswath) - continued

Data Source - Y:\Mapping\Projects\65219751_NE_NRCS_Ortho_Lidar\Production\Final_Client_Deliverables\Block3_Surdex\point_cloud\swathuncls

Y:\Mapping\Projects\65219751_NE_NRCS_Ortho_Lidar\Admin\QA_QC\Block_3_Surdex\DPH_11_1_1\Individual_00176_GRID.jp2

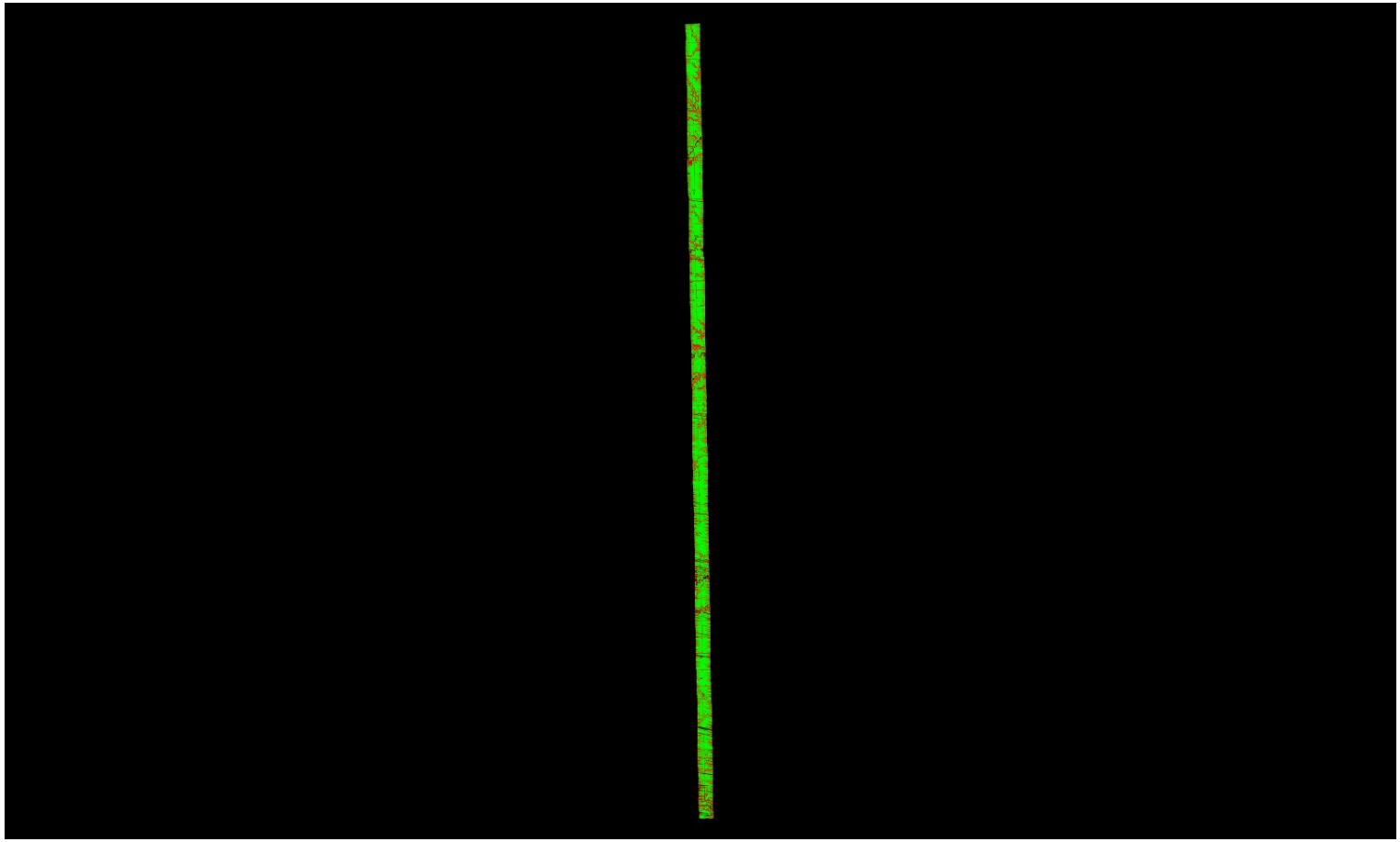

0	0.060	0.600 (Meter)
0	0.197	1.969 (Feet)

A maximum vertical separation cutoff has been applied to this graphic for the purpose of masking out disruptive features that do not show calibration issues between flight lines (e.g., trees, moving cars, etc.).

DPH-11.1.1 Report on Smooth Surface Repeatability (intraswath) - continued

Data Source - Y:\Mapping\Projects\65219751_NE_NRCS_Ortho_Lidar\Production\Final_Client_Deliverables\Block3_Surdex\point_cloud\swathuncls

Y:\Mapping\Projects\65219751_NE_NRCS_Ortho_Lidar\Admin\QA_QC\Block_3_Surdex\DPH_11_1_1\Individual_00160_GRID.jp2

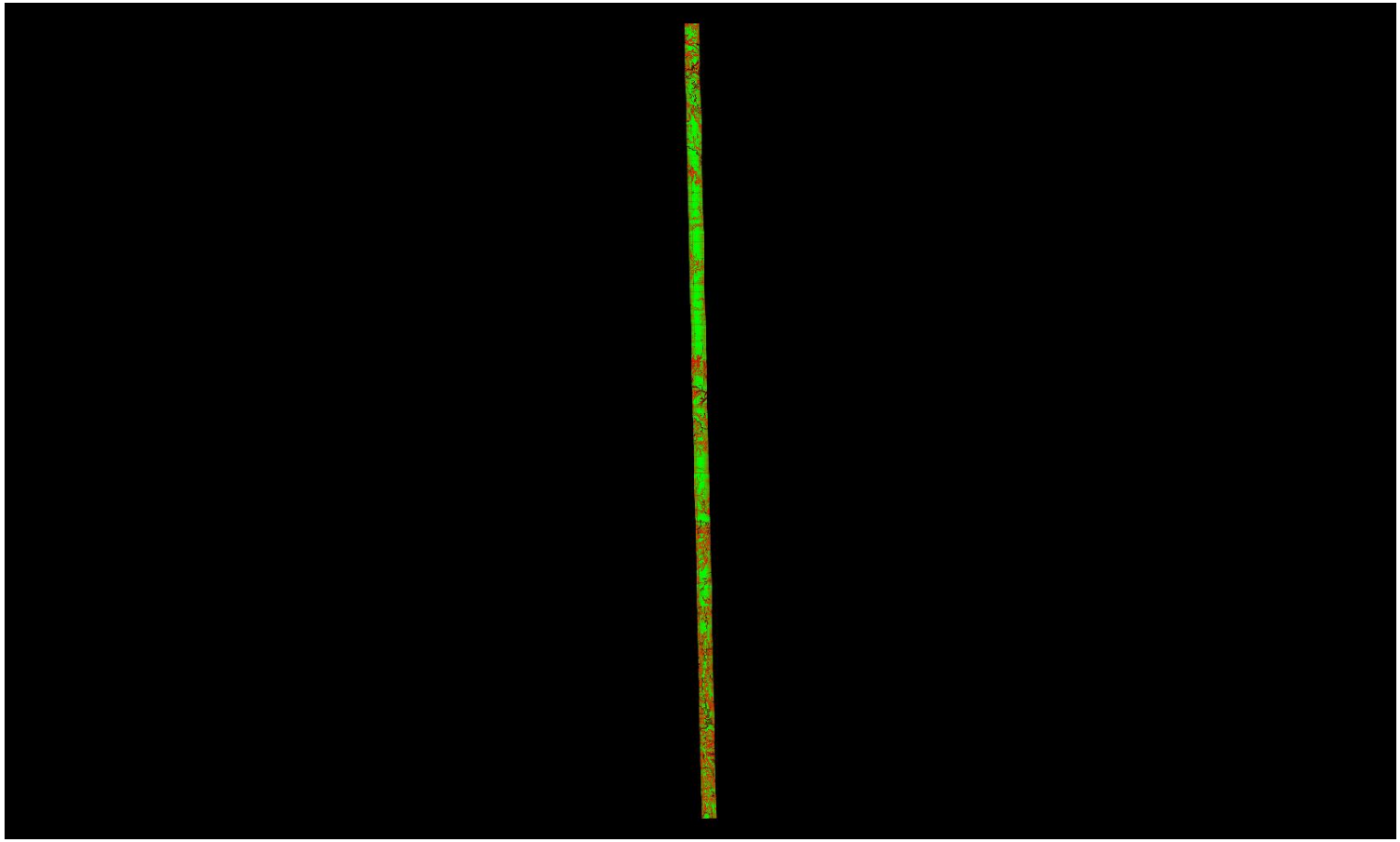

0	0.060	0.600 (Meter)
0	0.197	1.969 (Feet)

A maximum vertical separation cutoff has been applied to this graphic for the purpose of masking out disruptive features that do not show calibration issues between flight lines (e.g., trees, moving cars, etc.).

DPH-11.1.1 Report on Smooth Surface Repeatability (intraswath) - continued

Data Source - Y:\Mapping\Projects\65219751_NE_NRCS_Ortho_Lidar\Production\Final_Client_Deliverables\Block3_Surdex\point_cloud\swathuncls

Y:\Mapping\Projects\65219751_NE_NRCS_Ortho_Lidar\Admin\QA_QC\Block_3_Surdex\DPH_11_1_1\Individual_00189_GRID.jp2

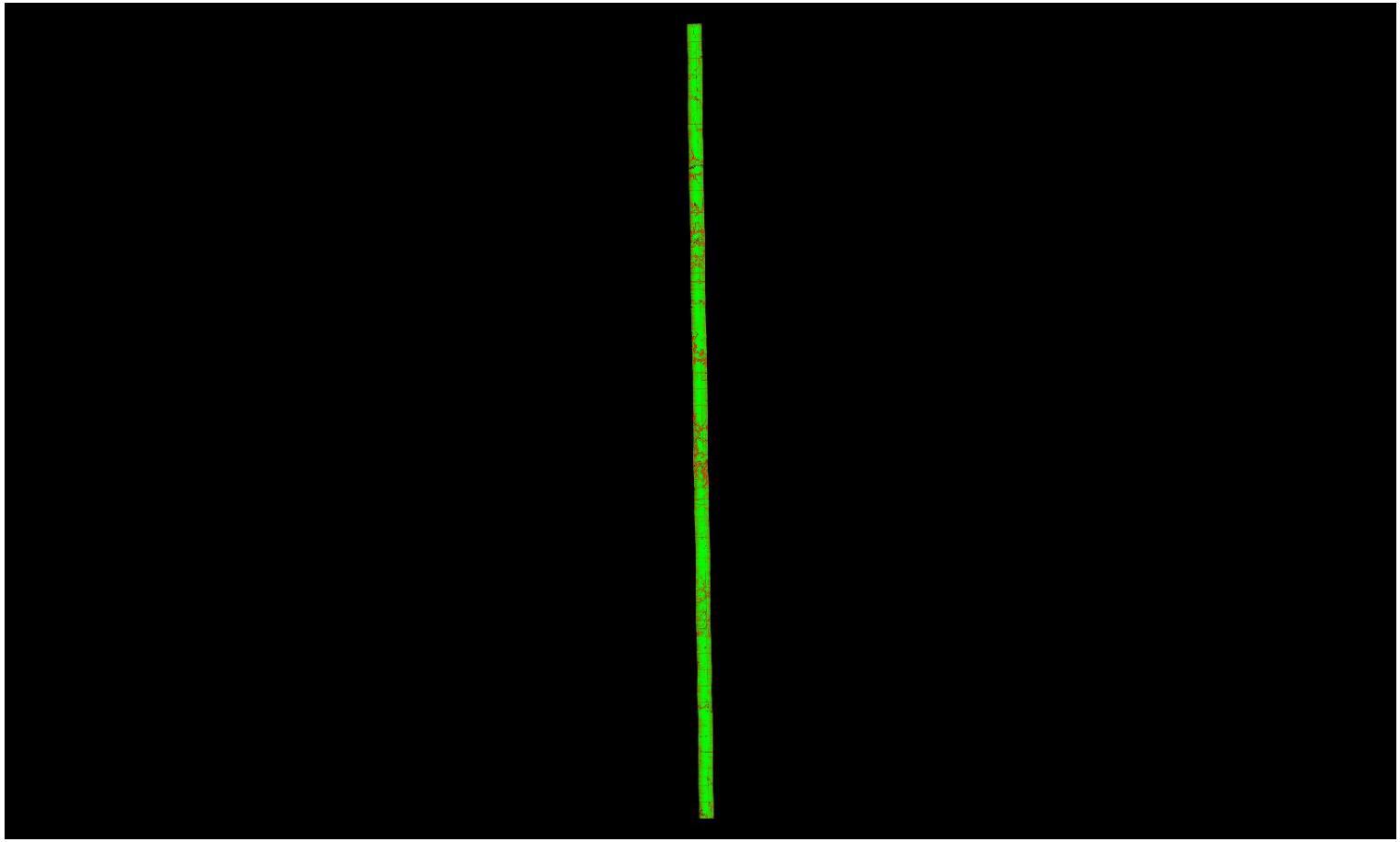

0	0.060	0.600 (Meter)
0	0.197	1.969 (Feet)

A maximum vertical separation cutoff has been applied to this graphic for the purpose of masking out disruptive features that do not show calibration issues between flight lines (e.g., trees, moving cars, etc.).

DPH-11.1.1 Report on Smooth Surface Repeatability (intraswath) - continued

Data Source - Y:\Mapping\Projects\65219751_NE_NRCS_Ortho_Lidar\Production\Final_Client_Deliverables\Block3_Surdex\point_cloud\swathuncls

Y:\Mapping\Projects\65219751_NE_NRCS_Ortho_Lidar\Admin\QA_QC\Block_3_Surdex\DPH_11_1_1\Individual_00447_GRID.jp2



0	0.060	0.600 (Meter)
0	0.197	1.969 (Feet)

A maximum vertical separation cutoff has been applied to this graphic for the purpose of masking out disruptive features that do not show calibration issues between flight lines (e.g., trees, moving cars, etc.).

DPH-11.1.1 Report on Smooth Surface Repeatability (intraswath) - continued

Data Source - Y:\Mapping\Projects\65219751_NE_NRCS_Ortho_Lidar\Production\Final_Client_Deliverables\Block3_Surdex\point_cloud\swathuncls

Y:\Mapping\Projects\65219751_NE_NRCS_Ortho_Lidar\Admin\QA_QC\Block_3_Surdex\DPH_11_1_1\Individual_00186_GRID.jp2

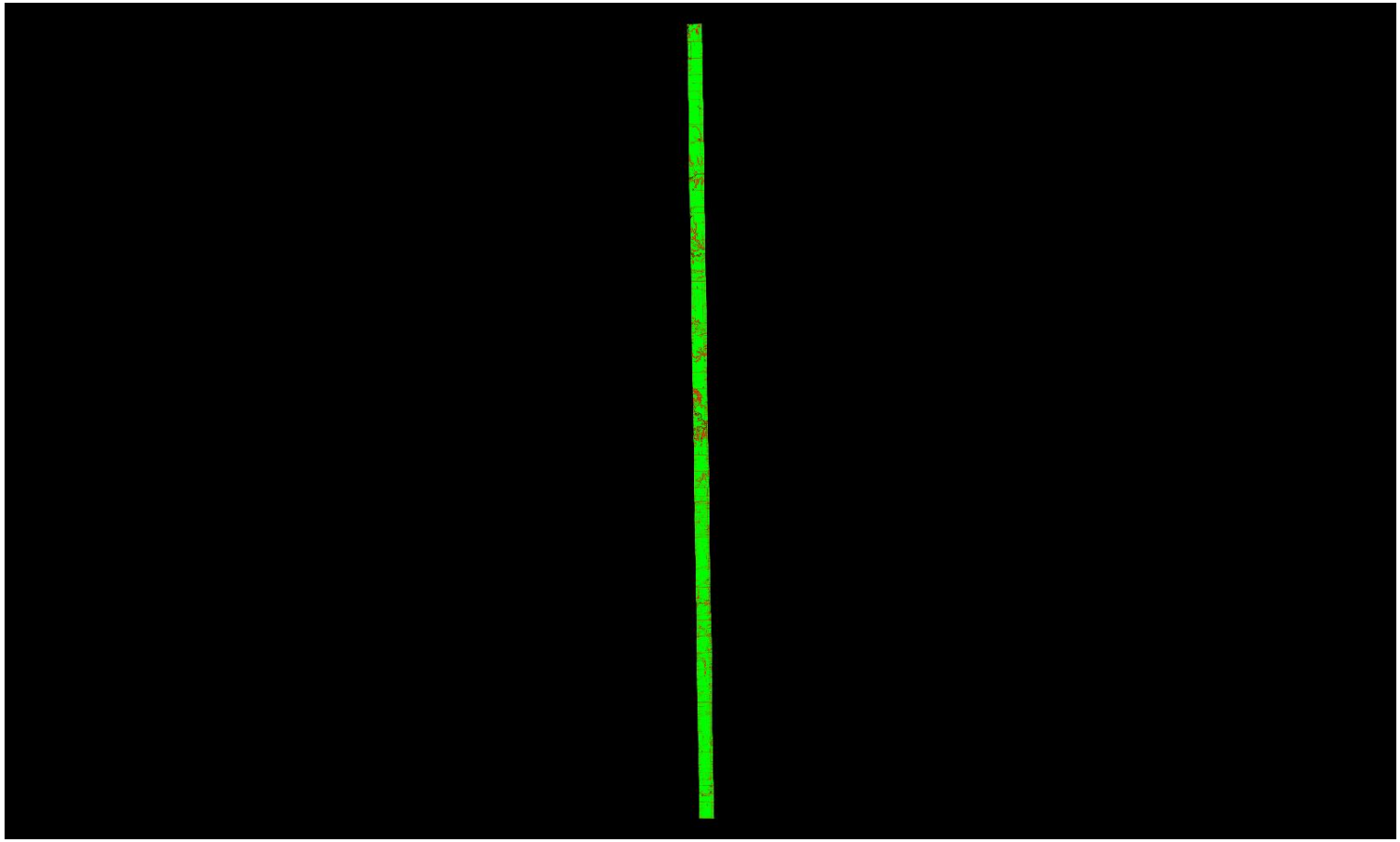

0	0.060	0.600 (Meter)
0	0.197	1.969 (Feet)

A maximum vertical separation cutoff has been applied to this graphic for the purpose of masking out disruptive features that do not show calibration issues between flight lines (e.g., trees, moving cars, etc.).

DPH-11.1.1 Report on Smooth Surface Repeatability (intraswath) - continued

Data Source - Y:\Mapping\Projects\65219751_NE_NRCS_Ortho_Lidar\Production\Final_Client_Deliverables\Block3_Surdex\point_cloud\swathuncls

Y:\Mapping\Projects\65219751_NE_NRCS_Ortho_Lidar\Admin\QA_QC\Block_3_Surdex\DPH_11_1_1\Individual_00175_GRID.jp2

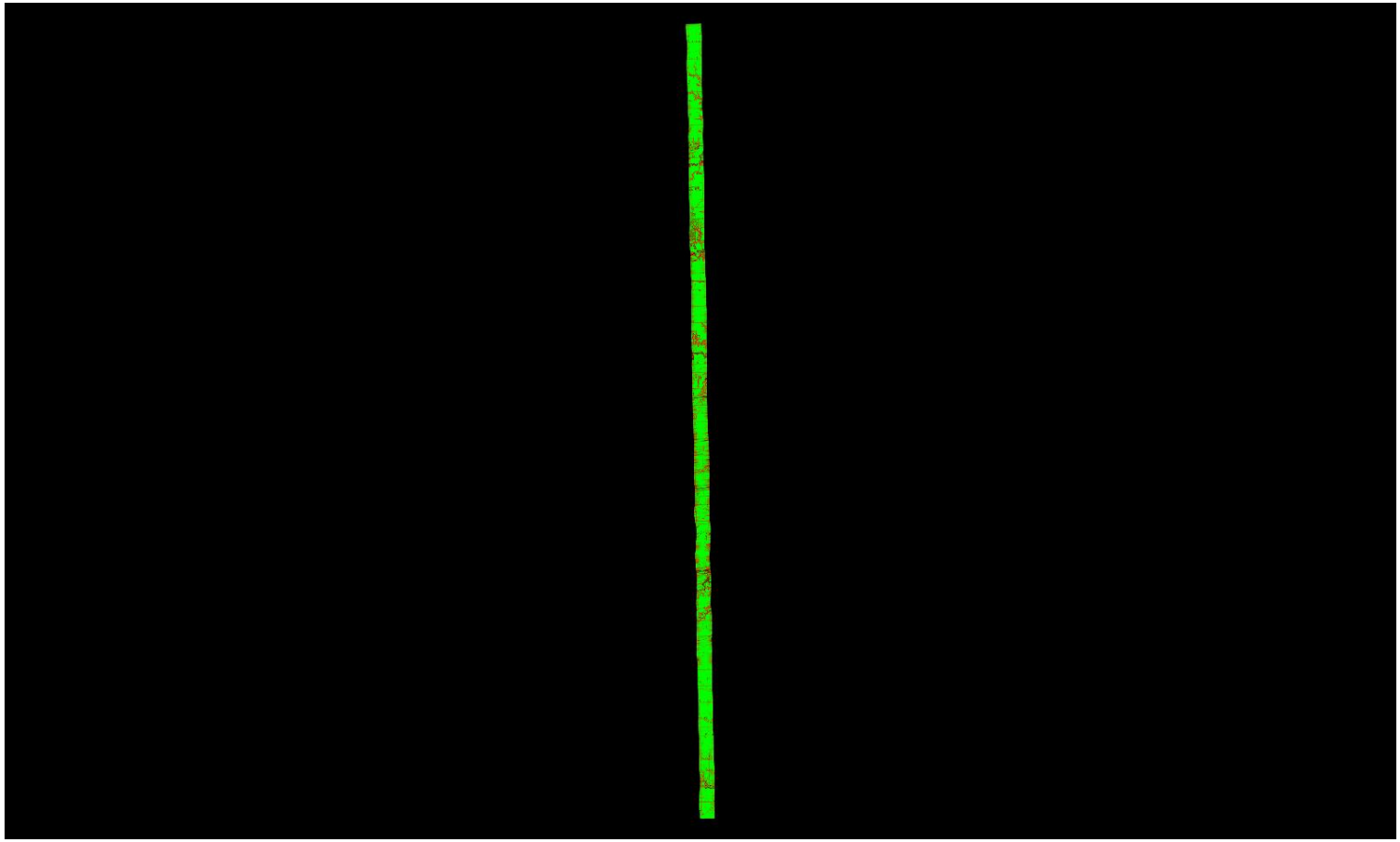

0	0.060	0.600 (Meter)
0	0.197	1.969 (Feet)

A maximum vertical separation cutoff has been applied to this graphic for the purpose of masking out disruptive features that do not show calibration issues between flight lines (e.g., trees, moving cars, etc.).

DPH-11.1.1 Report on Smooth Surface Repeatability (intraswath) - continued

Data Source - Y:\Mapping\Projects\65219751_NE_NRCS_Ortho_Lidar\Production\Final_Client_Deliverables\Block3_Surdex\point_cloud\swathuncls

Y:\Mapping\Projects\65219751_NE_NRCS_Ortho_Lidar\Admin\QA_QC\Block_3_Surdex\DPH_11_1_1\Individual_00141_GRID.jp2



0	0.060	0.600 (Meter)
0	0.197	1.969 (Feet)

A maximum vertical separation cutoff has been applied to this graphic for the purpose of masking out disruptive features that do not show calibration issues between flight lines (e.g., trees, moving cars, etc.).

DPH-11.1.1 Report on Smooth Surface Repeatability (intraswath) - continued

Data Source - Y:\Mapping\Projects\65219751_NE_NRCS_Ortho_Lidar\Production\Final_Client_Deliverables\Block3_Surdex\point_cloud\swathuncls

Y:\Mapping\Projects\65219751_NE_NRCS_Ortho_Lidar\Admin\QA_QC\Block_3_Surdex\DPH_11_1_1\Individual_00145_GRID.jp2



0	0.060	0.600 (Meter)
0	0.197	1.969 (Feet)

A maximum vertical separation cutoff has been applied to this graphic for the purpose of masking out disruptive features that do not show calibration issues between flight lines (e.g., trees, moving cars, etc.).

DPH-11.1.1 Report on Smooth Surface Repeatability (intraswath) - continued

Data Source - Y:\Mapping\Projects\65219751_NE_NRCS_Ortho_Lidar\Production\Final_Client_Deliverables\Block3_Surdex\point_cloud\swathuncls

Y:\Mapping\Projects\65219751_NE_NRCS_Ortho_Lidar\Admin\QA_QC\Block_3_Surdex\DPH_11_1_1\Individual_00165_GRID.jp2



0	0.060	0.600 (Meter)
0	0.197	1.969 (Feet)

A maximum vertical separation cutoff has been applied to this graphic for the purpose of masking out disruptive features that do not show calibration issues between flight lines (e.g., trees, moving cars, etc.).

DPH-11.1.1 Report on Smooth Surface Repeatability (intraswath) - continued

Data Source - Y:\Mapping\Projects\65219751_NE_NRCS_Ortho_Lidar\Production\Final_Client_Deliverables\Block3_Surdex\point_cloud\swathuncls

Y:\Mapping\Projects\65219751_NE_NRCS_Ortho_Lidar\Admin\QA_QC\Block_3_Surdex\DPH_11_1_1\Individual_00467_GRID.jp2



0	0.060	0.600 (Meter)
0	0.197	1.969 (Feet)

A maximum vertical separation cutoff has been applied to this graphic for the purpose of masking out disruptive features that do not show calibration issues between flight lines (e.g., trees, moving cars, etc.).

DPH-11.1.1 Report on Smooth Surface Repeatability (intraswath) - continued

Data Source - Y:\Mapping\Projects\65219751_NE_NRCS_Ortho_Lidar\Production\Final_Client_Deliverables\Block3_Surdex\point_cloud\swathuncls

Y:\Mapping\Projects\65219751_NE_NRCS_Ortho_Lidar\Admin\QA_QC\Block_3_Surdex\DPH_11_1_1\Individual_00185_GRID.jp2

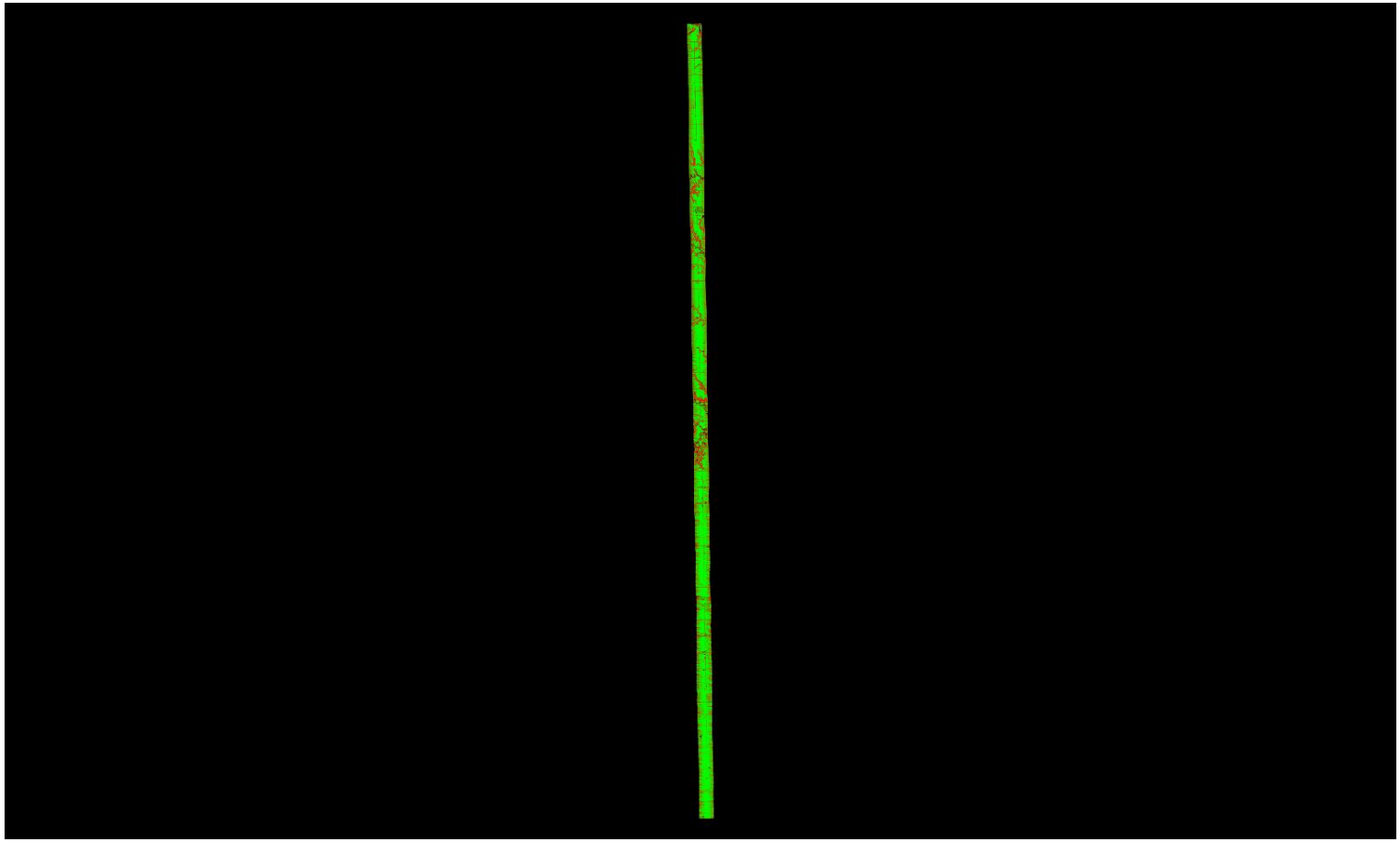

0	0.060	0.600 (Meter)
0	0.197	1.969 (Feet)

A maximum vertical separation cutoff has been applied to this graphic for the purpose of masking out disruptive features that do not show calibration issues between flight lines (e.g., trees, moving cars, etc.).

DPH-11.1.1 Report on Smooth Surface Repeatability (intraswath) - continued

Data Source - Y:\Mapping\Projects\65219751_NE_NRCS_Ortho_Lidar\Production\Final_Client_Deliverables\Block3_Surdex\point_cloud\swathuncls

Y:\Mapping\Projects\65219751_NE_NRCS_Ortho_Lidar\Admin\QA_QC\Block_3_Surdex\DPH_11_1_1\Individual_00202_GRID.jp2

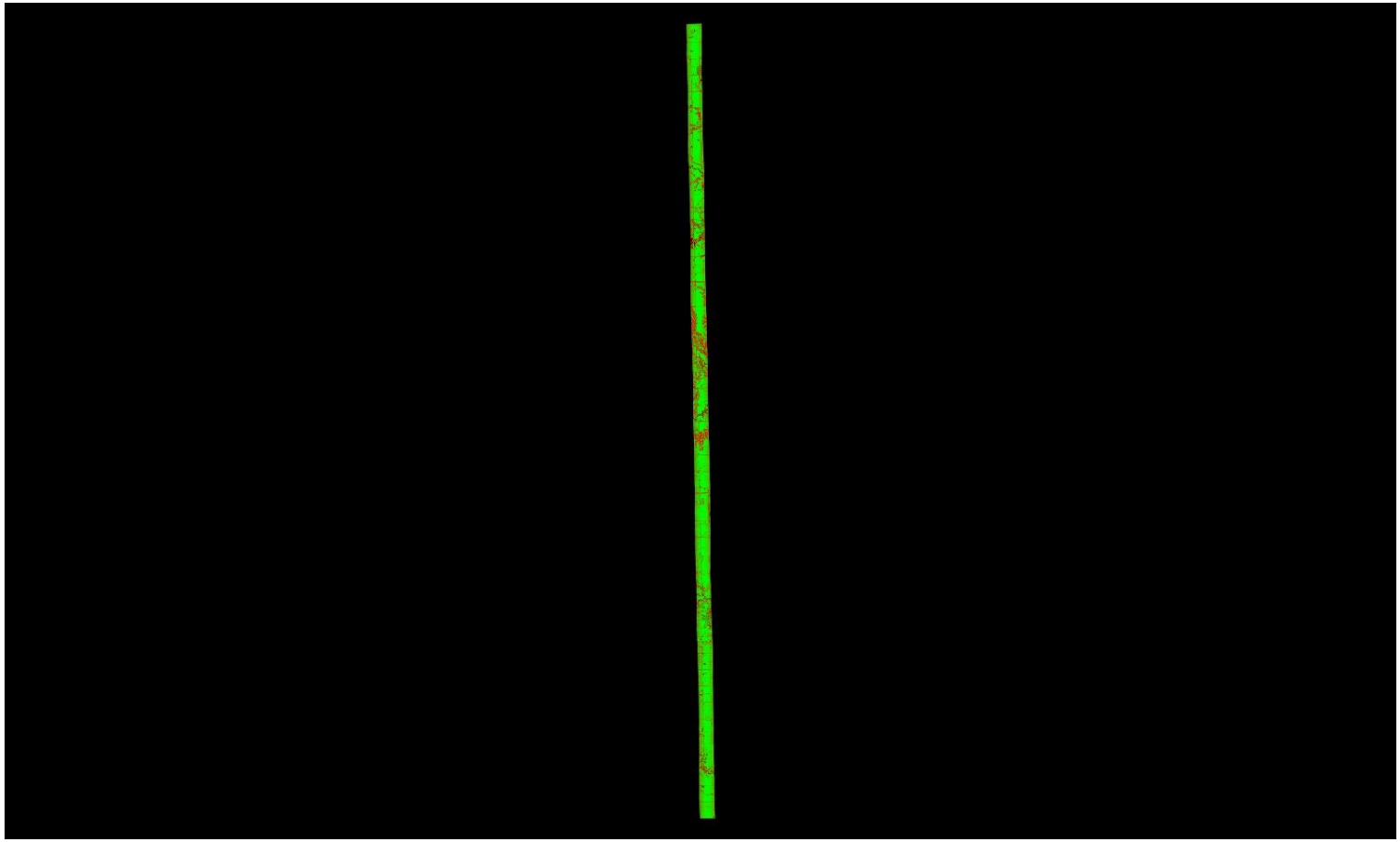

0	0.060	0.600 (Meter)
0	0.197	1.969 (Feet)

A maximum vertical separation cutoff has been applied to this graphic for the purpose of masking out disruptive features that do not show calibration issues between flight lines (e.g., trees, moving cars, etc.).

DPH-11.1.1 Report on Smooth Surface Repeatability (intraswath) - continued

Data Source - Y:\Mapping\Projects\65219751_NE_NRCS_Ortho_Lidar\Production\Final_Client_Deliverables\Block3_Surdex\point_cloud\swathuncls

Y:\Mapping\Projects\65219751_NE_NRCS_Ortho_Lidar\Admin\QA_QC\Block_3_Surdex\DPH_11_1_1\Individual_00177_GRID.jp2

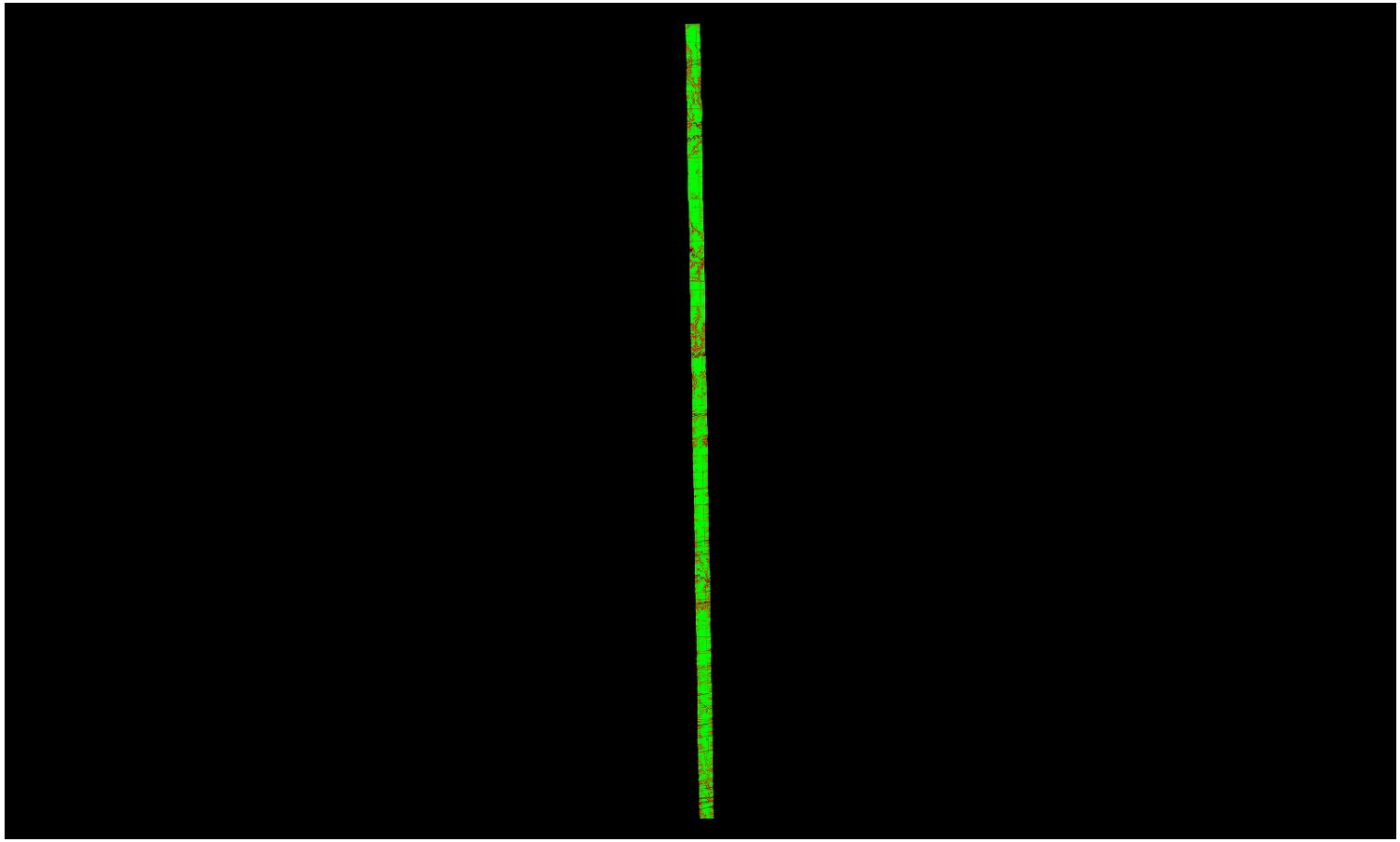

0	0.060	0.600 (Meter)
0	0.197	1.969 (Feet)

A maximum vertical separation cutoff has been applied to this graphic for the purpose of masking out disruptive features that do not show calibration issues between flight lines (e.g., trees, moving cars, etc.).

DPH-11.1.1 Report on Smooth Surface Repeatability (intraswath) - continued

Data Source - Y:\Mapping\Projects\65219751_NE_NRCS_Ortho_Lidar\Production\Final_Client_Deliverables\Block3_Surdex\point_cloud\swathuncls

Y:\Mapping\Projects\65219751_NE_NRCS_Ortho_Lidar\Admin\QA_QC\Block_3_Surdex\DPH_11_1_1\Individual_00169_GRID.jp2

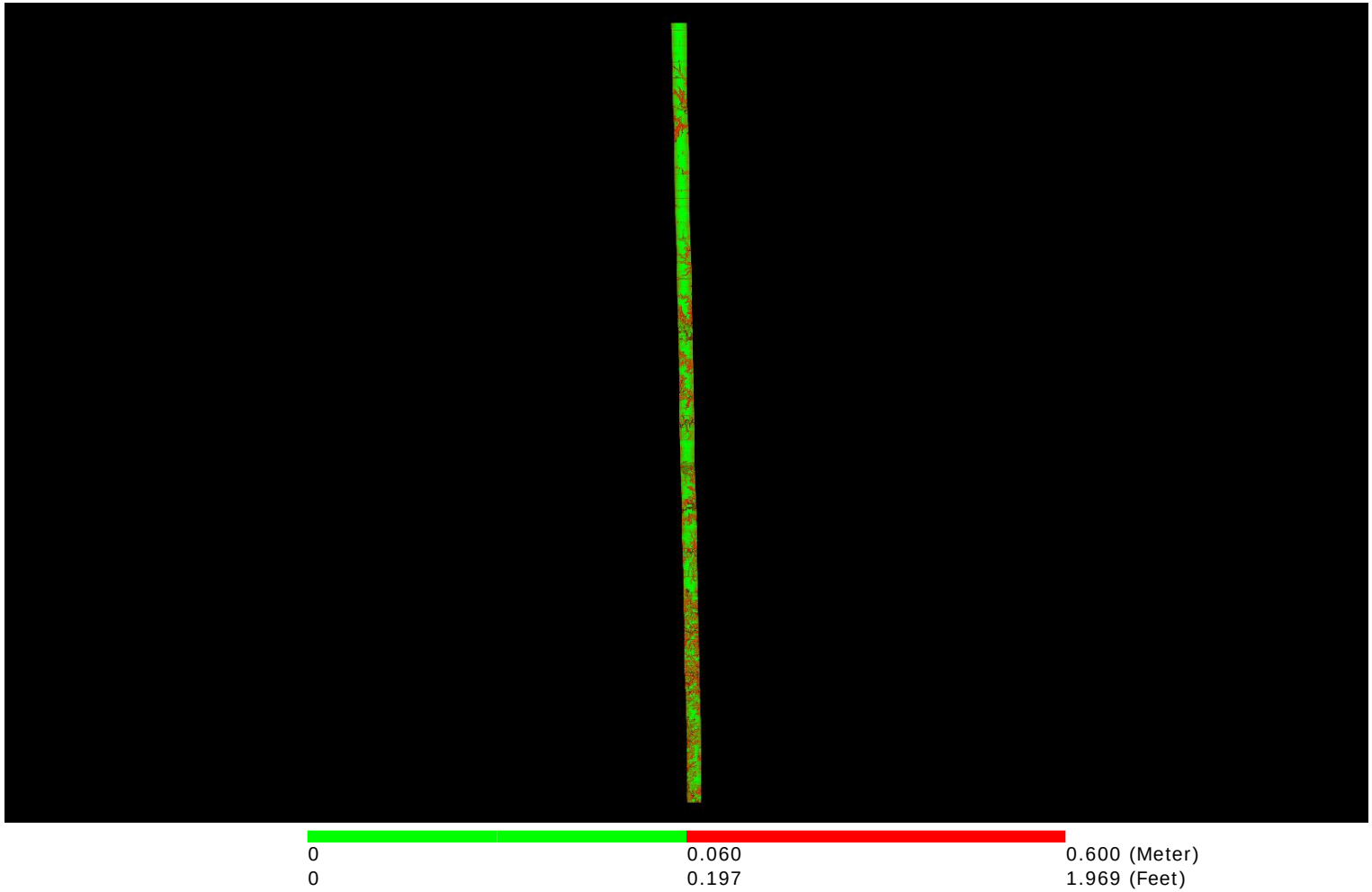

0	0.060	0.600 (Meter)
0	0.197	1.969 (Feet)

A maximum vertical separation cutoff has been applied to this graphic for the purpose of masking out disruptive features that do not show calibration issues between flight lines (e.g., trees, moving cars, etc.).

DPH-11.1.1 Report on Smooth Surface Repeatability (intraswath) - continued

Data Source - Y:\Mapping\Projects\65219751_NE_NRCS_Ortho_Lidar\Production\Final_Client_Deliverables\Block3_Surdex\point_cloud\swathuncls

Y:\Mapping\Projects\65219751_NE_NRCS_Ortho_Lidar\Admin\QA_QC\Block_3_Surdex\DPH_11_1_1\Individual_00208_GRID.jp2

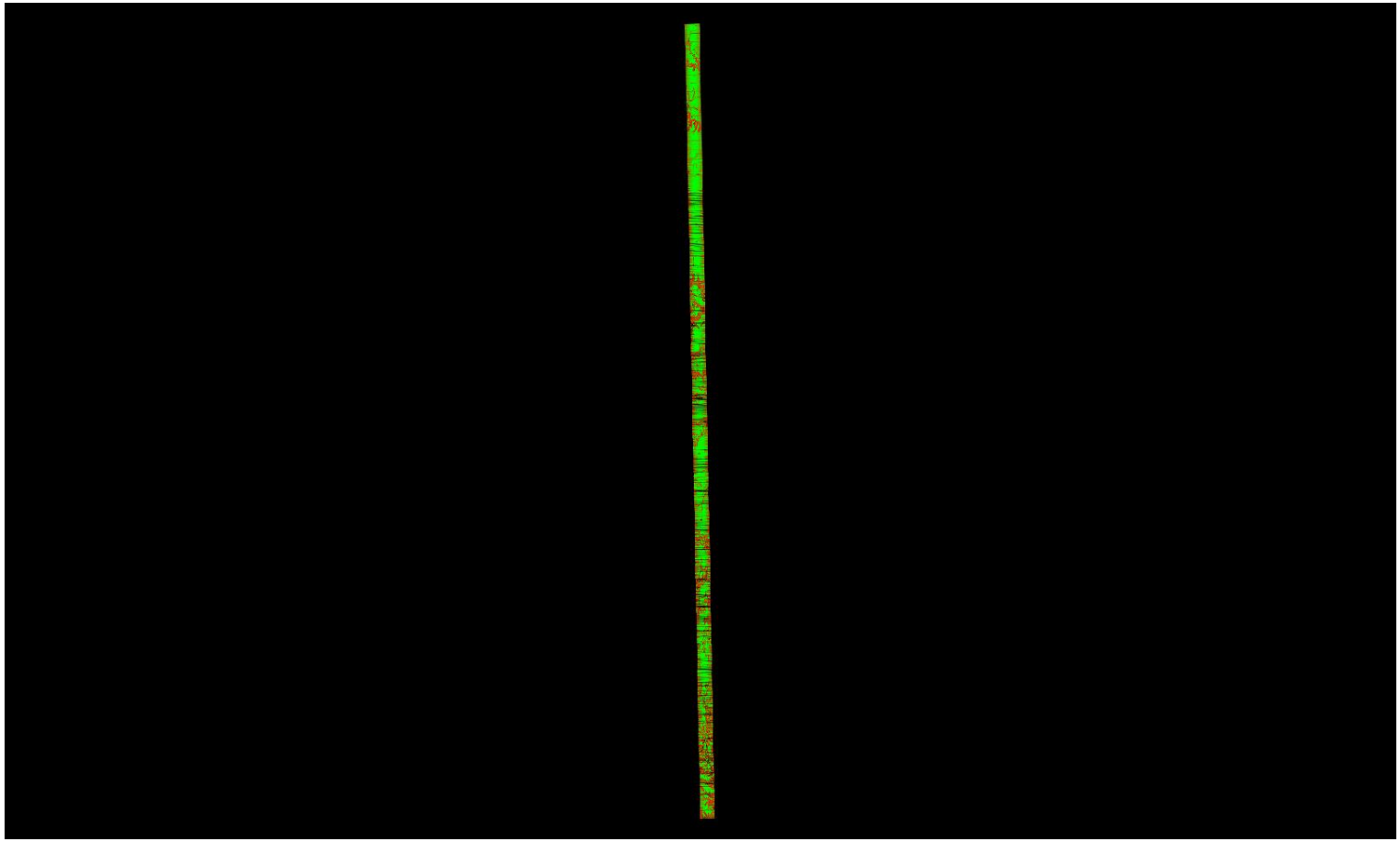

0	0.060	0.600 (Meter)
0	0.197	1.969 (Feet)

A maximum vertical separation cutoff has been applied to this graphic for the purpose of masking out disruptive features that do not show calibration issues between flight lines (e.g., trees, moving cars, etc.).

DPH-11.1.1 Report on Smooth Surface Repeatability (intraswath) - continued

Data Source - Y:\Mapping\Projects\65219751_NE_NRCS_Ortho_Lidar\Production\Final_Client_Deliverables\Block3_Surdex\point_cloud\swathuncls

Y:\Mapping\Projects\65219751_NE_NRCS_Ortho_Lidar\Admin\QA_QC\Block_3_Surdex\DPH_11_1_1\Individual_00134_GRID.jp2



0	0.060	0.600 (Meter)
0	0.197	1.969 (Feet)

A maximum vertical separation cutoff has been applied to this graphic for the purpose of masking out disruptive features that do not show calibration issues between flight lines (e.g., trees, moving cars, etc.).

DPH-11.1.1 Report on Smooth Surface Repeatability (intraswath) - continued

Data Source - Y:\Mapping\Projects\65219751_NE_NRCS_Ortho_Lidar\Production\Final_Client_Deliverables\Block3_Surdex\point_cloud\swathuncls

Y:\Mapping\Projects\65219751_NE_NRCS_Ortho_Lidar\Admin\QA_QC\Block_3_Surdex\DPH_11_1_1\Individual_00441_GRID.jp2



0	0.060	0.600 (Meter)
0	0.197	1.969 (Feet)

A maximum vertical separation cutoff has been applied to this graphic for the purpose of masking out disruptive features that do not show calibration issues between flight lines (e.g., trees, moving cars, etc.).

DPH-11.1.1 Report on Smooth Surface Repeatability (intraswath) - continued

Data Source - Y:\Mapping\Projects\65219751_NE_NRCS_Ortho_Lidar\Production\Final_Client_Deliverables\Block3_Surdex\point_cloud\swathuncls

Y:\Mapping\Projects\65219751_NE_NRCS_Ortho_Lidar\Admin\QA_QC\Block_3_Surdex\DPH_11_1_1\Individual_00168_GRID.jp2

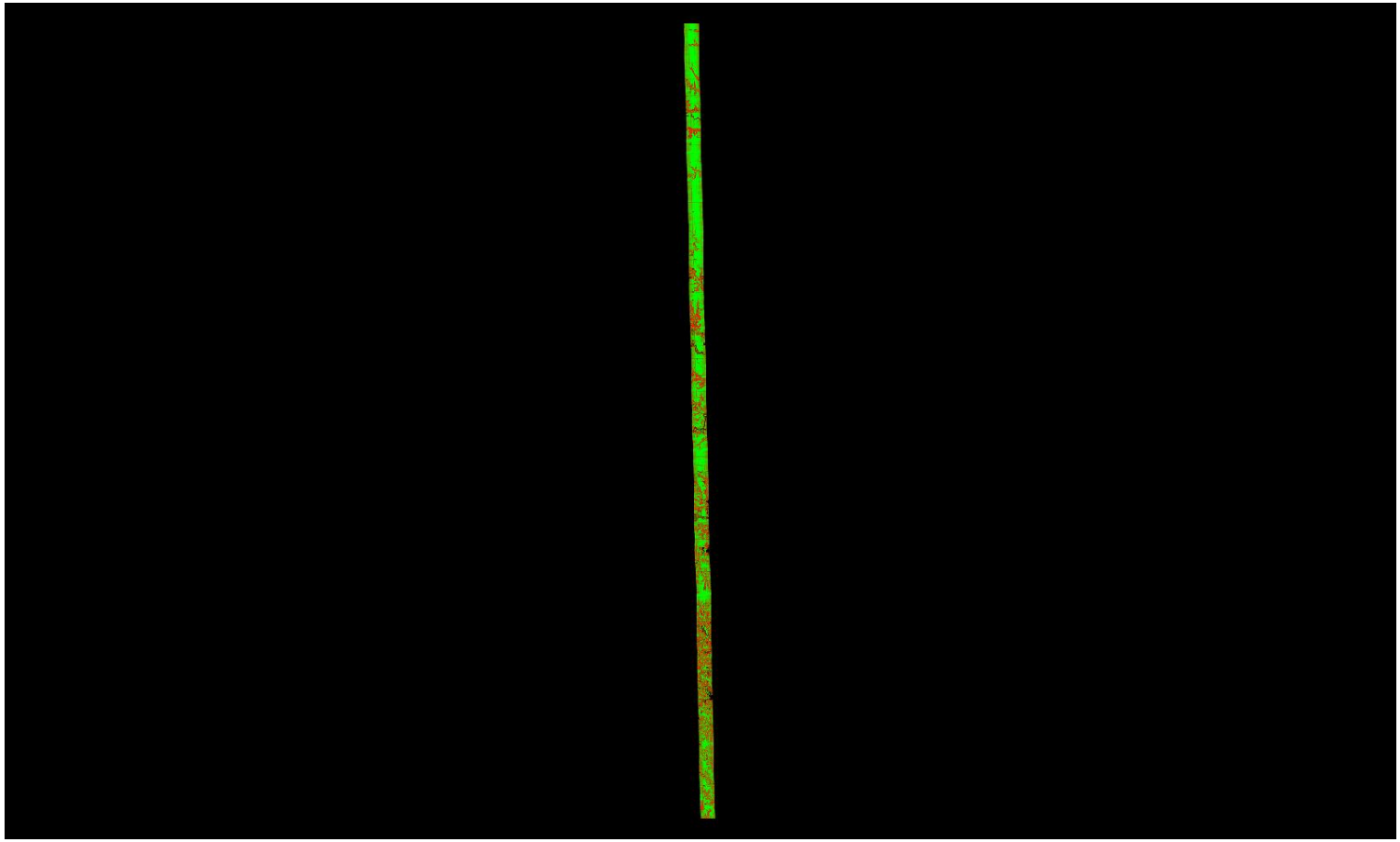

0	0.060	0.600 (Meter)
0	0.197	1.969 (Feet)

A maximum vertical separation cutoff has been applied to this graphic for the purpose of masking out disruptive features that do not show calibration issues between flight lines (e.g., trees, moving cars, etc.).

DPH-11.1.1 Report on Smooth Surface Repeatability (intraswath) - continued

Data Source - Y:\Mapping\Projects\65219751_NE_NRCS_Ortho_Lidar\Production\Final_Client_Deliverables\Block3_Surdex\point_cloud\swathuncls

Y:\Mapping\Projects\65219751_NE_NRCS_Ortho_Lidar\Admin\QA_QC\Block_3_Surdex\DPH_11_1_1\Individual_00443_GRID.jp2



0	0.060	0.600 (Meter)
0	0.197	1.969 (Feet)

A maximum vertical separation cutoff has been applied to this graphic for the purpose of masking out disruptive features that do not show calibration issues between flight lines (e.g., trees, moving cars, etc.).

DPH-11.1.1 Report on Smooth Surface Repeatability (intraswath) - continued

Data Source - Y:\Mapping\Projects\65219751_NE_NRCS_Ortho_Lidar\Production\Final_Client_Deliverables\Block3_Surdex\point_cloud\swathuncls

Y:\Mapping\Projects\65219751_NE_NRCS_Ortho_Lidar\Admin\QA_QC\Block_3_Surdex\DPH_11_1_1\Individual_00132_GRID.jp2



0	0.060	0.600 (Meter)
0	0.197	1.969 (Feet)

A maximum vertical separation cutoff has been applied to this graphic for the purpose of masking out disruptive features that do not show calibration issues between flight lines (e.g., trees, moving cars, etc.).

DPH-11.1.1 Report on Smooth Surface Repeatability (intraswath) - continued

Data Source - Y:\Mapping\Projects\65219751_NE_NRCS_Ortho_Lidar\Production\Final_Client_Deliverables\Block3_Surdex\point_cloud\swathuncls

Y:\Mapping\Projects\65219751_NE_NRCS_Ortho_Lidar\Admin\QA_QC\Block_3_Surdex\DPH_11_1_1\Individual_00439_GRID.jp2



0	0.060	0.600 (Meter)
0	0.197	1.969 (Feet)

A maximum vertical separation cutoff has been applied to this graphic for the purpose of masking out disruptive features that do not show calibration issues between flight lines (e.g., trees, moving cars, etc.).

DPH-11.1.1 Report on Smooth Surface Repeatability (intraswath) - continued

Data Source - Y:\Mapping\Projects\65219751_NE_NRCS_Ortho_Lidar\Production\Final_Client_Deliverables\Block3_Surdex\point_cloud\swathuncls

Y:\Mapping\Projects\65219751_NE_NRCS_Ortho_Lidar\Admin\QA_QC\Block_3_Surdex\DPH_11_1_1\Individual_00207_GRID.jp2



0	0.060	0.600 (Meter)
0	0.197	1.969 (Feet)

A maximum vertical separation cutoff has been applied to this graphic for the purpose of masking out disruptive features that do not show calibration issues between flight lines (e.g., trees, moving cars, etc.).

DPH-11.1.1 Report on Smooth Surface Repeatability (intraswath) - continued

Data Source - Y:\Mapping\Projects\65219751_NE_NRCS_Ortho_Lidar\Production\Final_Client_Deliverables\Block3_Surdex\point_cloud\swathuncls

Y:\Mapping\Projects\65219751_NE_NRCS_Ortho_Lidar\Admin\QA_QC\Block_3_Surdex\DPH_11_1_1\Individual_00462_GRID.jp2



0	0.060	0.600 (Meter)
0	0.197	1.969 (Feet)

A maximum vertical separation cutoff has been applied to this graphic for the purpose of masking out disruptive features that do not show calibration issues between flight lines (e.g., trees, moving cars, etc.).

DPH-11.1.1 Report on Smooth Surface Repeatability (intraswath) - continued

Data Source - Y:\Mapping\Projects\65219751_NE_NRCS_Ortho_Lidar\Production\Final_Client_Deliverables\Block3_Surdex\point_cloud\swathuncls

Y:\Mapping\Projects\65219751_NE_NRCS_Ortho_Lidar\Admin\QA_QC\Block_3_Surdex\DPH_11_1_1\Individual_00158_GRID.jp2

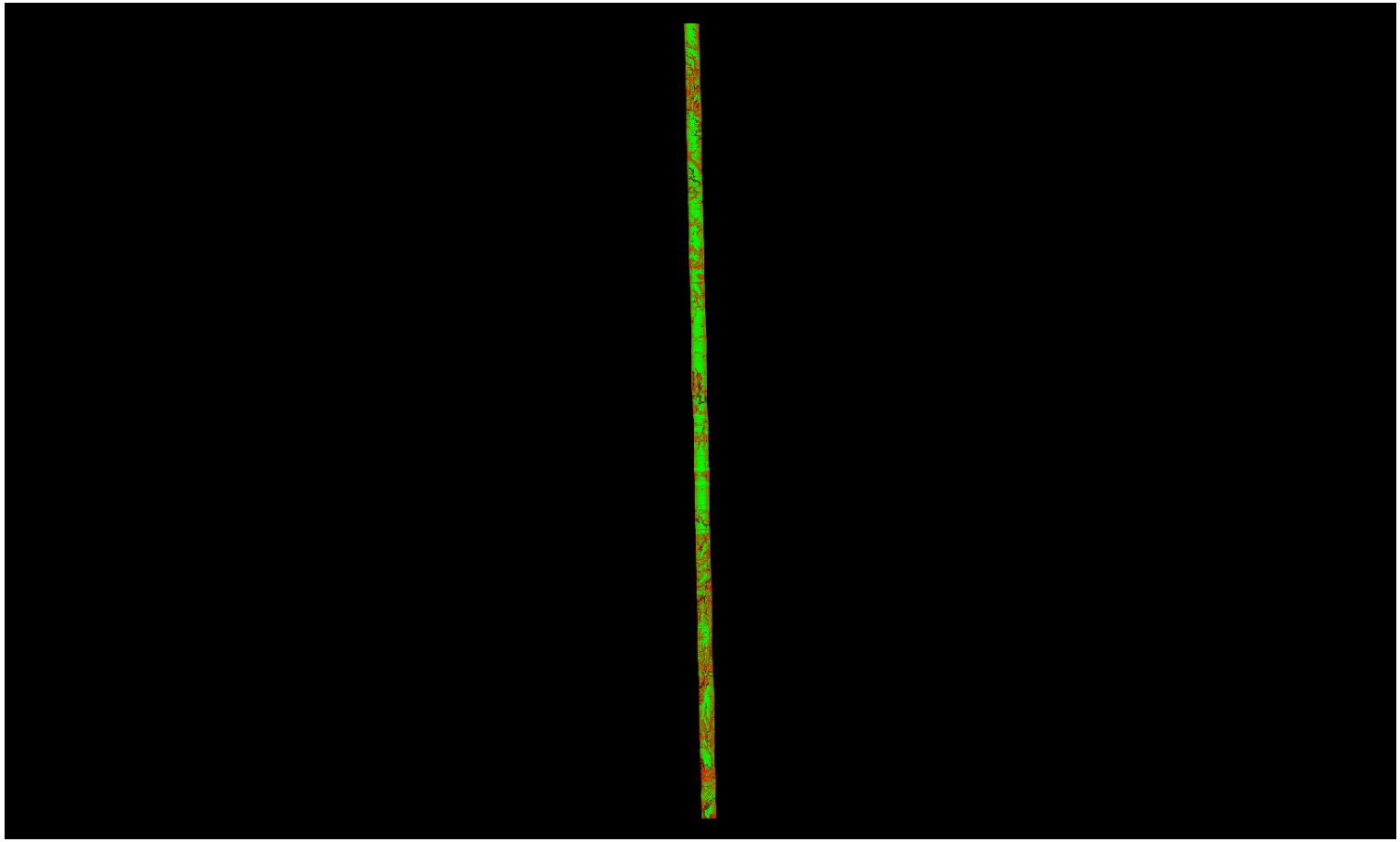

0	0.060	0.600 (Meter)
0	0.197	1.969 (Feet)

A maximum vertical separation cutoff has been applied to this graphic for the purpose of masking out disruptive features that do not show calibration issues between flight lines (e.g., trees, moving cars, etc.).

DPH-11.1.1 Report on Smooth Surface Repeatability (intraswath) - continued

Data Source - Y:\Mapping\Projects\65219751_NE_NRCS_Ortho_Lidar\Production\Final_Client_Deliverables\Block3_Surdex\point_cloud\swathuncls

Y:\Mapping\Projects\65219751_NE_NRCS_Ortho_Lidar\Admin\QA_QC\Block_3_Surdex\DPH_11_1_1\Individual_00182_GRID.jp2

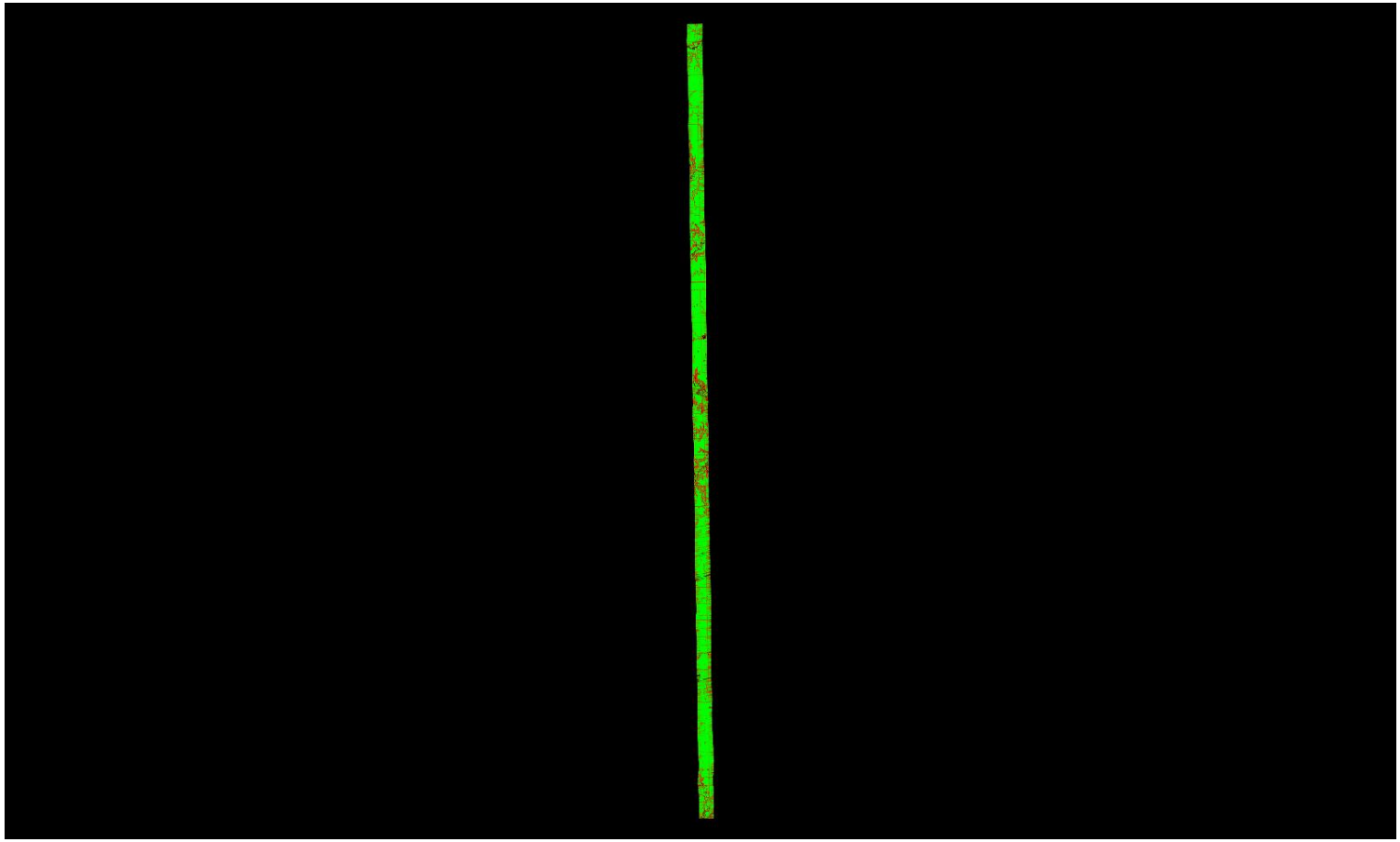

0	0.060	0.600 (Meter)
0	0.197	1.969 (Feet)

A maximum vertical separation cutoff has been applied to this graphic for the purpose of masking out disruptive features that do not show calibration issues between flight lines (e.g., trees, moving cars, etc.).

DPH-11.1.1 Report on Smooth Surface Repeatability (intraswath) - continued

Data Source - Y:\Mapping\Projects\65219751_NE_NRCS_Ortho_Lidar\Production\Final_Client_Deliverables\Block3_Surdex\point_cloud\swathuncls

Y:\Mapping\Projects\65219751_NE_NRCS_Ortho_Lidar\Admin\QA_QC\Block_3_Surdex\DPH_11_1_1\Individual_00178_GRID.jp2

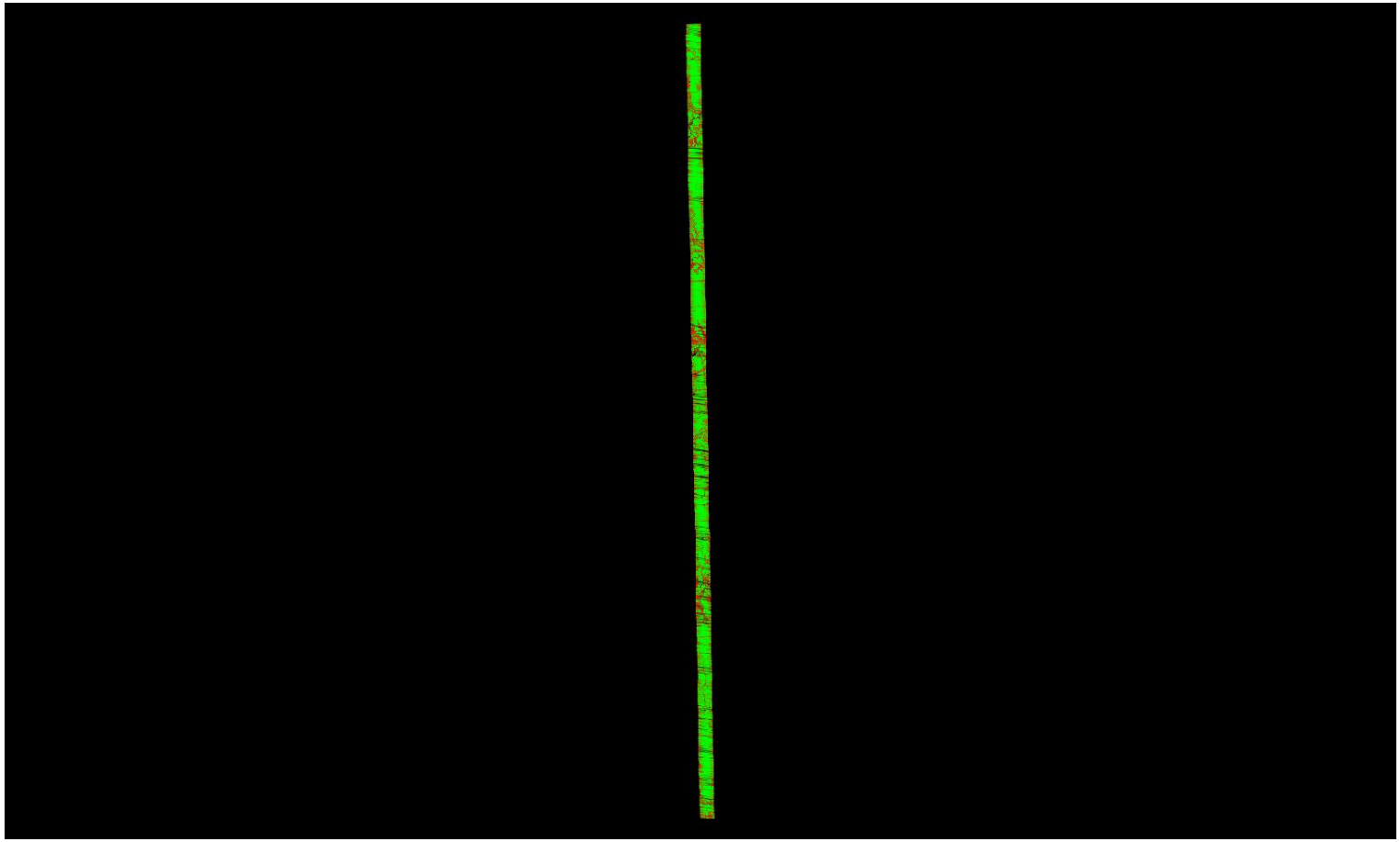

0	0.060	0.600 (Meter)
0	0.197	1.969 (Feet)

A maximum vertical separation cutoff has been applied to this graphic for the purpose of masking out disruptive features that do not show calibration issues between flight lines (e.g., trees, moving cars, etc.).

DPH-11.1.1 Report on Smooth Surface Repeatability (intraswath) - continued

Data Source - Y:\Mapping\Projects\65219751_NE_NRCS_Ortho_Lidar\Production\Final_Client_Deliverables\Block3_Surdex\point_cloud\swathuncls

Y:\Mapping\Projects\65219751_NE_NRCS_Ortho_Lidar\Admin\QA_QC\Block_3_Surdex\DPH_11_1_1\Individual_00206_GRID.jp2

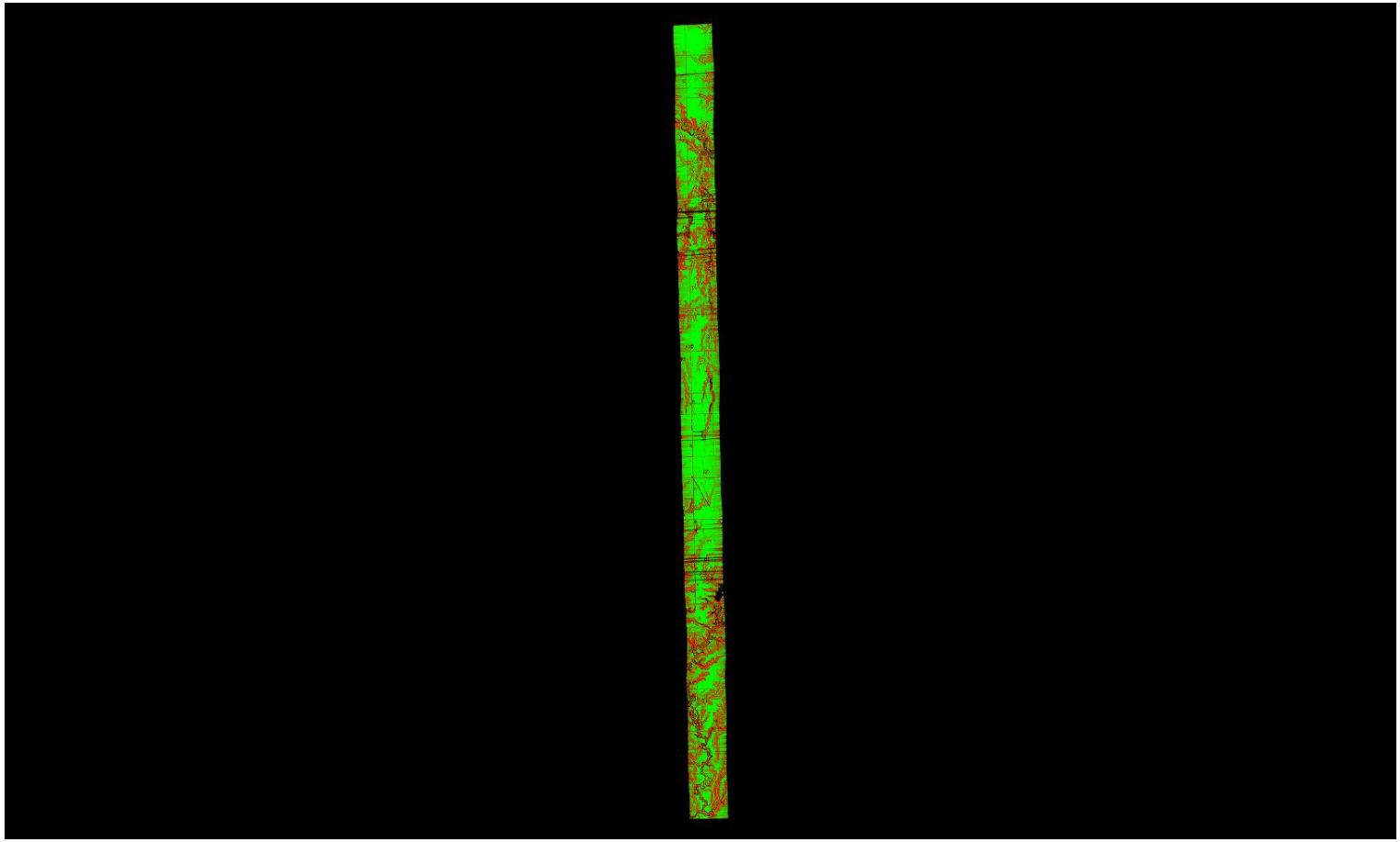

0	0.060	0.600 (Meter)
0	0.197	1.969 (Feet)

A maximum vertical separation cutoff has been applied to this graphic for the purpose of masking out disruptive features that do not show calibration issues between flight lines (e.g., trees, moving cars, etc.).

DPH-11.1.1 Report on Smooth Surface Repeatability (intraswath) - continued

Data Source - Y:\Mapping\Projects\65219751_NE_NRCS_Ortho_Lidar\Production\Final_Client_Deliverables\Block3_Surdex\point_cloud\swathuncls

Y:\Mapping\Projects\65219751_NE_NRCS_Ortho_Lidar\Admin\QA_QC\Block_3_Surdex\DPH_11_1_1\Individual_00451_GRID.jp2



0	0.060	0.600 (Meter)
0	0.197	1.969 (Feet)

A maximum vertical separation cutoff has been applied to this graphic for the purpose of masking out disruptive features that do not show calibration issues between flight lines (e.g., trees, moving cars, etc.).

DPH-11.1.1 Report on Smooth Surface Repeatability (intraswath) - continued

Data Source - Y:\Mapping\Projects\65219751_NE_NRCS_Ortho_Lidar\Production\Final_Client_Deliverables\Block3_Surdex\point_cloud\swathuncls

Y:\Mapping\Projects\65219751_NE_NRCS_Ortho_Lidar\Admin\QA_QC\Block_3_Surdex\DPH_11_1_1\Individual_00149_GRID.jp2



0	0.060	0.600 (Meter)
0	0.197	1.969 (Feet)

A maximum vertical separation cutoff has been applied to this graphic for the purpose of masking out disruptive features that do not show calibration issues between flight lines (e.g., trees, moving cars, etc.).

DPH-11.1.1 Report on Smooth Surface Repeatability (intraswath) - continued

Data Source - Y:\Mapping\Projects\65219751_NE_NRCS_Ortho_Lidar\Production\Final_Client_Deliverables\Block3_Surdex\point_cloud\swathuncls

Y:\Mapping\Projects\65219751_NE_NRCS_Ortho_Lidar\Admin\QA_QC\Block_3_Surdex\DPH_11_1_1\Individual_00166_GRID.jp2



0	0.060	0.600 (Meter)
0	0.197	1.969 (Feet)

A maximum vertical separation cutoff has been applied to this graphic for the purpose of masking out disruptive features that do not show calibration issues between flight lines (e.g., trees, moving cars, etc.).

DPH-11.1.1 Report on Smooth Surface Repeatability (intraswath) - continued

Data Source - Y:\Mapping\Projects\65219751_NE_NRCS_Ortho_Lidar\Production\Final_Client_Deliverables\Block3_Surdex\point_cloud\swathuncls

Y:\Mapping\Projects\65219751_NE_NRCS_Ortho_Lidar\Admin\QA_QC\Block_3_Surdex\DPH_11_1_1\Individual_00148_GRID.jp2



0	0.060	0.600 (Meter)
0	0.197	1.969 (Feet)

A maximum vertical separation cutoff has been applied to this graphic for the purpose of masking out disruptive features that do not show calibration issues between flight lines (e.g., trees, moving cars, etc.).

DPH-11.1.1 Report on Smooth Surface Repeatability (intraswath) - continued

Data Source - Y:\Mapping\Projects\65219751_NE_NRCS_Ortho_Lidar\Production\Final_Client_Deliverables\Block3_Surdex\point_cloud\swathuncls

Y:\Mapping\Projects\65219751_NE_NRCS_Ortho_Lidar\Admin\QA_QC\Block_3_Surdex\DPH_11_1_1\Individual_00196_GRID.jp2

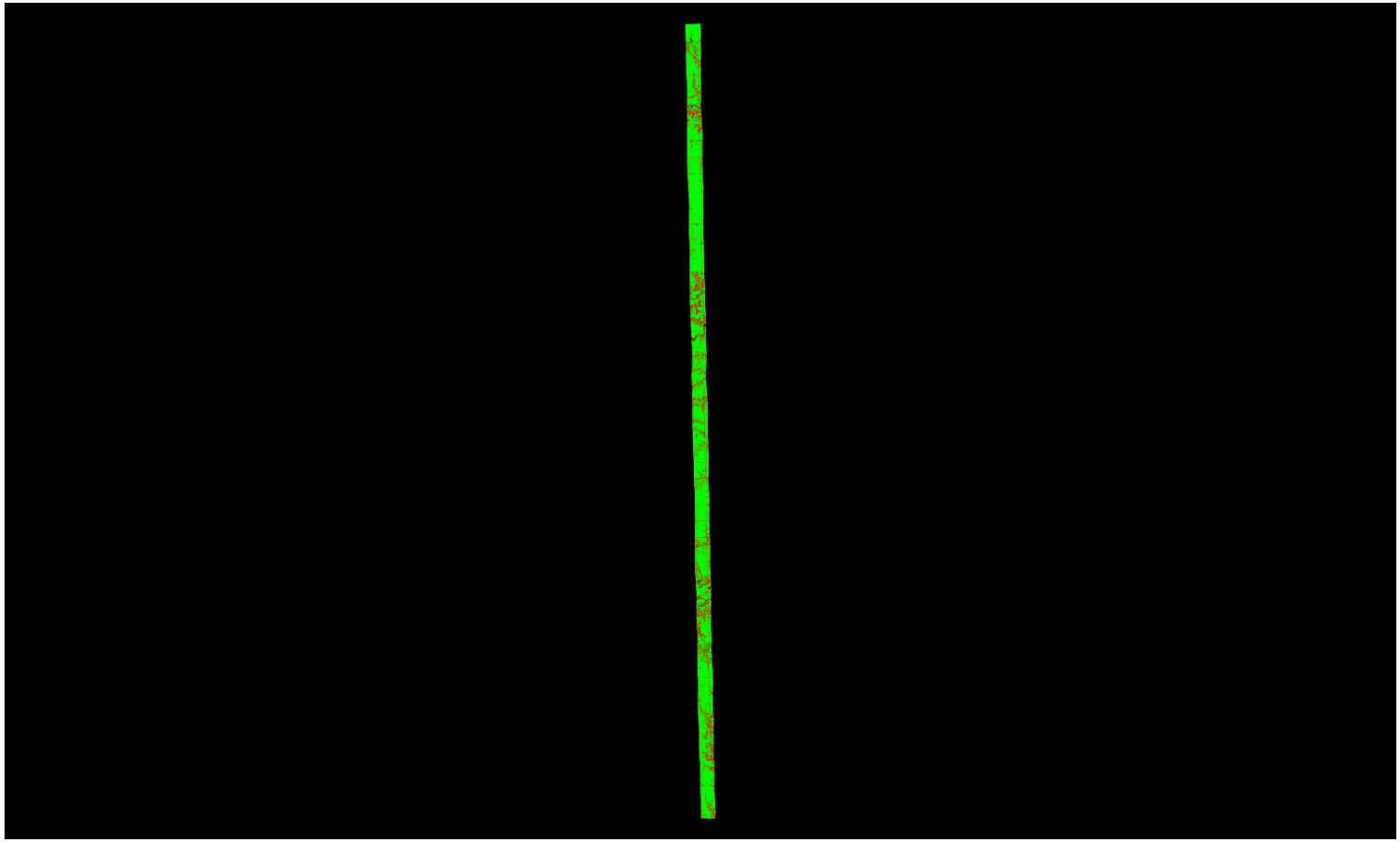

0	0.060	0.600 (Meter)
0	0.197	1.969 (Feet)

A maximum vertical separation cutoff has been applied to this graphic for the purpose of masking out disruptive features that do not show calibration issues between flight lines (e.g., trees, moving cars, etc.).

DPH-11.1.1 Report on Smooth Surface Repeatability (intraswath) - continued

Data Source - Y:\Mapping\Projects\65219751_NE_NRCS_Ortho_Lidar\Production\Final_Client_Deliverables\Block3_Surdex\point_cloud\swathuncls

Y:\Mapping\Projects\65219751_NE_NRCS_Ortho_Lidar\Admin\QA_QC\Block_3_Surdex\DPH_11_1_1\Individual_00154_GRID.jp2



0	0.060	0.600 (Meter)
0	0.197	1.969 (Feet)

A maximum vertical separation cutoff has been applied to this graphic for the purpose of masking out disruptive features that do not show calibration issues between flight lines (e.g., trees, moving cars, etc.).

DPH-11.1.1 Report on Smooth Surface Repeatability (intraswath) - continued

Data Source - Y:\Mapping\Projects\65219751_NE_NRCS_Ortho_Lidar\Production\Final_Client_Deliverables\Block3_Surdex\point_cloud\swathuncls

Y:\Mapping\Projects\65219751_NE_NRCS_Ortho_Lidar\Admin\QA_QC\Block_3_Surdex\DPH_11_1_1\Individual_00144_GRID.jp2



0	0.060	0.600 (Meter)
0	0.197	1.969 (Feet)

A maximum vertical separation cutoff has been applied to this graphic for the purpose of masking out disruptive features that do not show calibration issues between flight lines (e.g., trees, moving cars, etc.).

DPH-11.1.1 Report on Smooth Surface Repeatability (intraswath) - continued

Data Source - Y:\Mapping\Projects\65219751_NE_NRCS_Ortho_Lidar\Production\Final_Client_Deliverables\Block3_Surdex\point_cloud\swathuncls

Y:\Mapping\Projects\65219751_NE_NRCS_Ortho_Lidar\Admin\QA_QC\Block_3_Surdex\DPH_11_1_1\Individual_00446_GRID.jp2



0	0.060	0.600 (Meter)
0	0.197	1.969 (Feet)

A maximum vertical separation cutoff has been applied to this graphic for the purpose of masking out disruptive features that do not show calibration issues between flight lines (e.g., trees, moving cars, etc.).

DPH-11.1.1 Report on Smooth Surface Repeatability (intraswath) - continued

Data Source - Y:\Mapping\Projects\65219751_NE_NRCS_Ortho_Lidar\Production\Final_Client_Deliverables\Block3_Surdex\point_cloud\swathuncls

Y:\Mapping\Projects\65219751_NE_NRCS_Ortho_Lidar\Admin\QA_QC\Block_3_Surdex\DPH_11_1_1\Individual_00152_GRID.jp2



0	0.060	0.600 (Meter)
0	0.197	1.969 (Feet)

A maximum vertical separation cutoff has been applied to this graphic for the purpose of masking out disruptive features that do not show calibration issues between flight lines (e.g., trees, moving cars, etc.).

DPH-11.1.1 Report on Smooth Surface Repeatability (intraswath) - continued

Data Source - Y:\Mapping\Projects\65219751_NE_NRCS_Ortho_Lidar\Production\Final_Client_Deliverables\Block3_Surdex\point_cloud\swathuncls

Y:\Mapping\Projects\65219751_NE_NRCS_Ortho_Lidar\Admin\QA_QC\Block_3_Surdex\DPH_11_1_1\Individual_00200_GRID.jp2

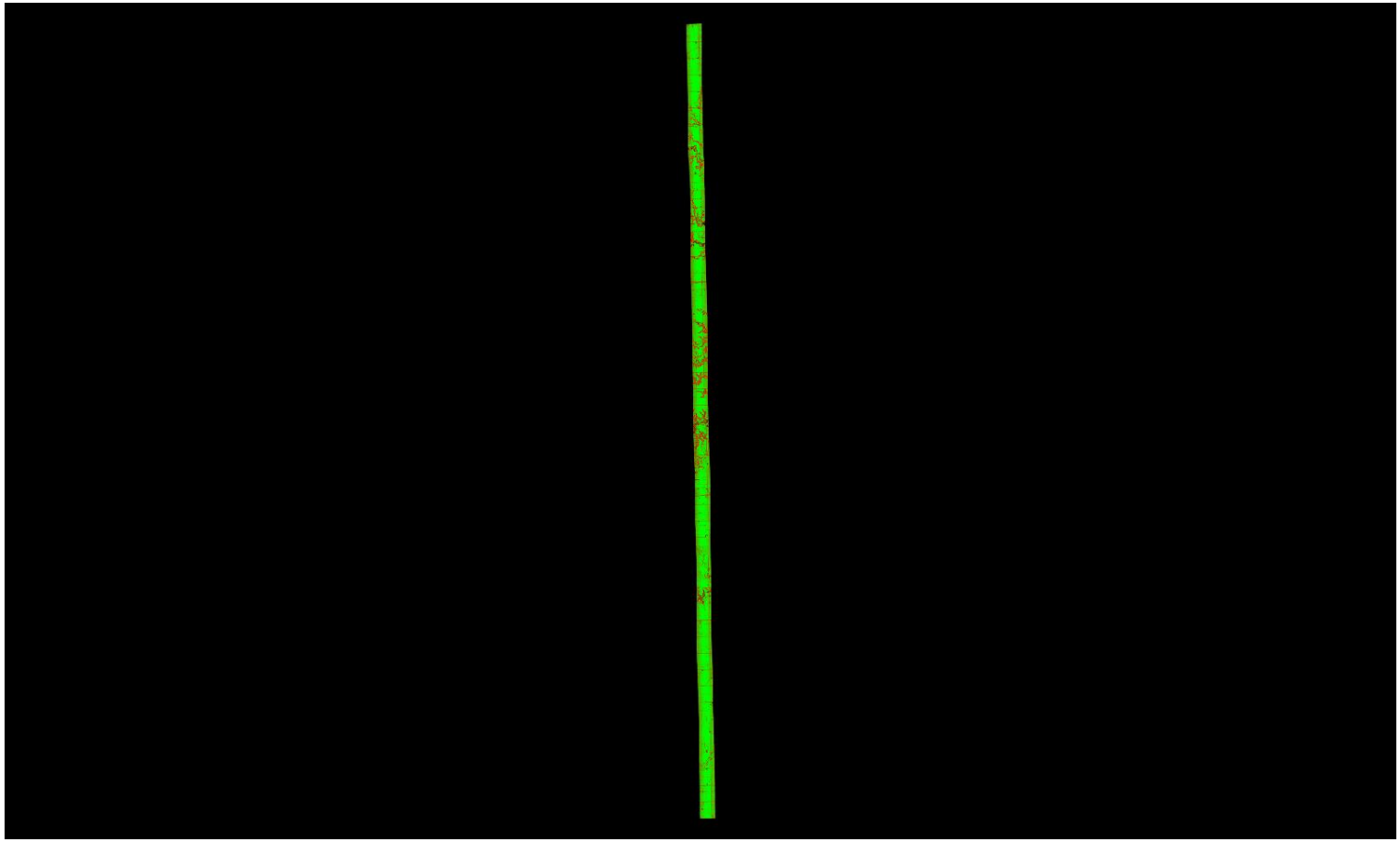

0	0.060	0.600 (Meter)
0	0.197	1.969 (Feet)

A maximum vertical separation cutoff has been applied to this graphic for the purpose of masking out disruptive features that do not show calibration issues between flight lines (e.g., trees, moving cars, etc.).

DPH-11.1.1 Report on Smooth Surface Repeatability (intraswath) - continued

Data Source - Y:\Mapping\Projects\65219751_NE_NRCS_Ortho_Lidar\Production\Final_Client_Deliverables\Block3_Surdex\point_cloud\swathuncls

Y:\Mapping\Projects\65219751_NE_NRCS_Ortho_Lidar\Admin\QA_QC\Block_3_Surdex\DPH_11_1_1\Individual_00139_GRID.jp2

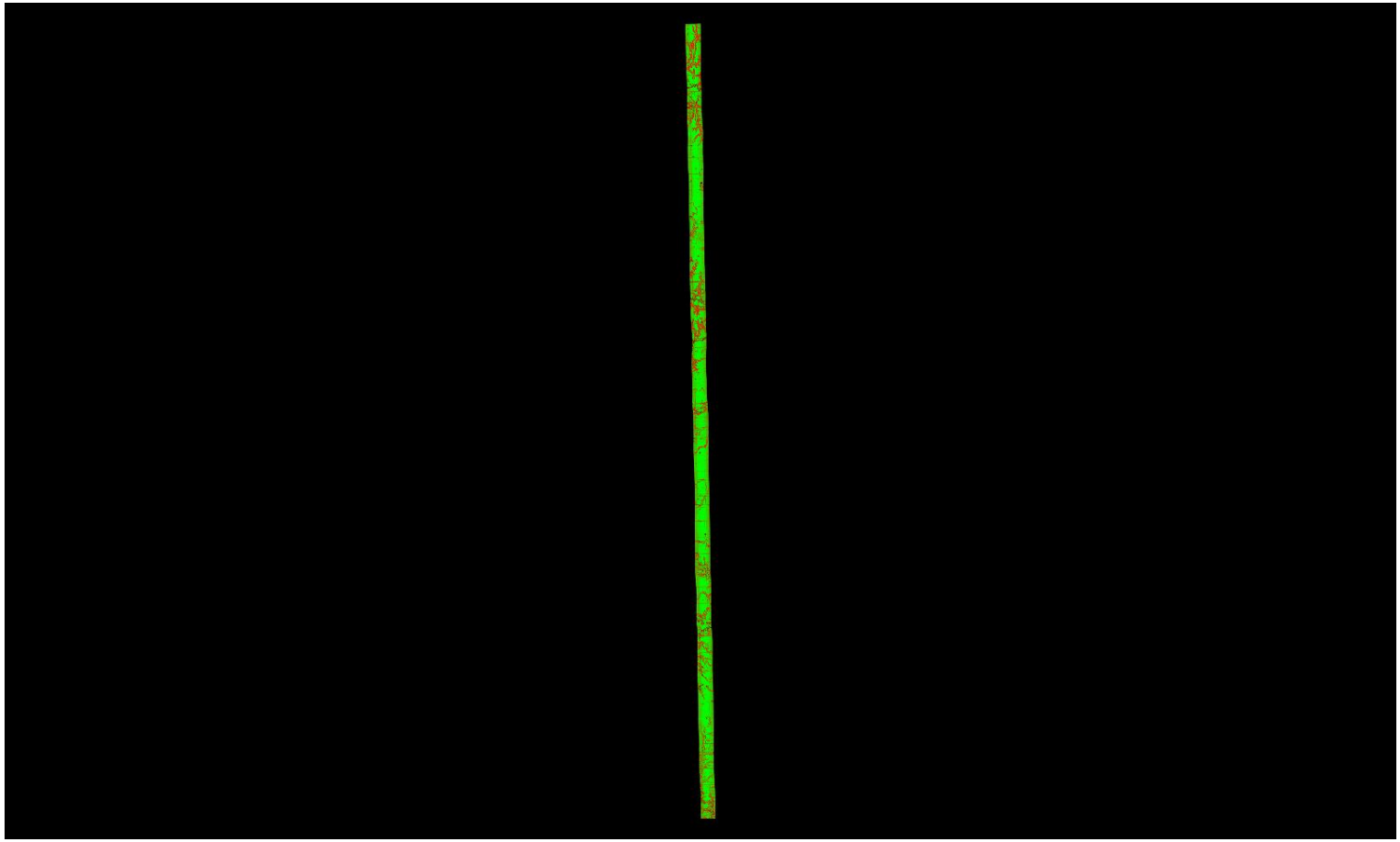

0	0.060	0.600 (Meter)
0	0.197	1.969 (Feet)

A maximum vertical separation cutoff has been applied to this graphic for the purpose of masking out disruptive features that do not show calibration issues between flight lines (e.g., trees, moving cars, etc.).

DPH-11.1.1 Report on Smooth Surface Repeatability (intraswath) - continued

Data Source - Y:\Mapping\Projects\65219751_NE_NRCS_Ortho_Lidar\Production\Final_Client_Deliverables\Block3_Surdex\point_cloud\swathuncls

Y:\Mapping\Projects\65219751_NE_NRCS_Ortho_Lidar\Admin\QA_QC\Block_3_Surdex\DPH_11_1_1\Individual_00140_GRID.jp2

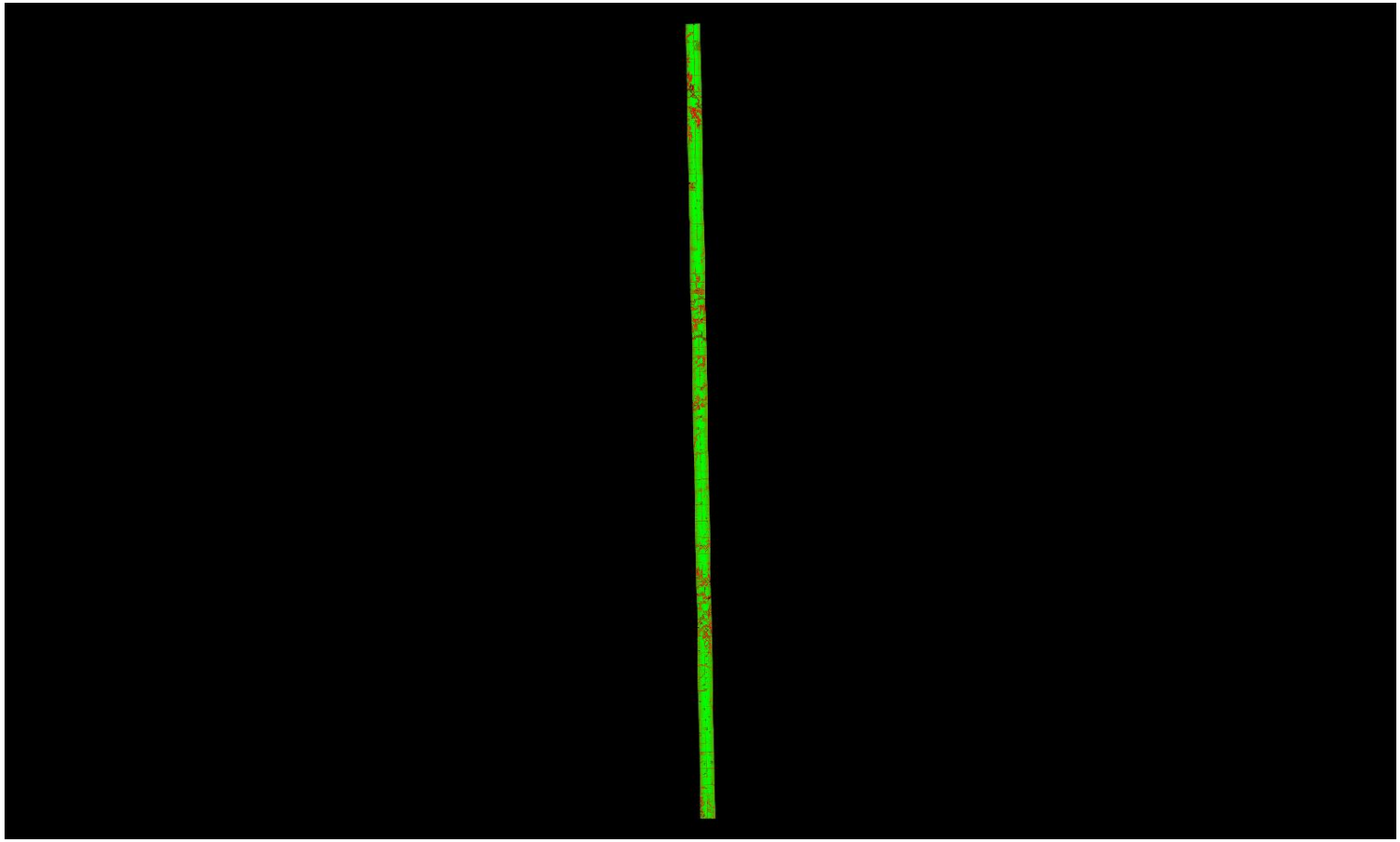

0	0.060	0.600 (Meter)
0	0.197	1.969 (Feet)

A maximum vertical separation cutoff has been applied to this graphic for the purpose of masking out disruptive features that do not show calibration issues between flight lines (e.g., trees, moving cars, etc.).

DPH-11.1.1 Report on Smooth Surface Repeatability (intraswath) - continued

Data Source - Y:\Mapping\Projects\65219751_NE_NRCS_Ortho_Lidar\Production\Final_Client_Deliverables\Block3_Surdex\point_cloud\swathuncls

Y:\Mapping\Projects\65219751_NE_NRCS_Ortho_Lidar\Admin\QA_QC\Block_3_Surdex\DPH_11_1_1\Individual_00147_GRID.jp2



0	0.060	0.600 (Meter)
0	0.197	1.969 (Feet)

A maximum vertical separation cutoff has been applied to this graphic for the purpose of masking out disruptive features that do not show calibration issues between flight lines (e.g., trees, moving cars, etc.).

DPH-11.1.1 Report on Smooth Surface Repeatability (intraswath) - continued

Data Source - Y:\Mapping\Projects\65219751_NE_NRCS_Ortho_Lidar\Production\Final_Client_Deliverables\Block3_Surdex\point_cloud\swathuncls

Y:\Mapping\Projects\65219751_NE_NRCS_Ortho_Lidar\Admin\QA_QC\Block_3_Surdex\DPH_11_1_1\Individual_00174_GRID.jp2

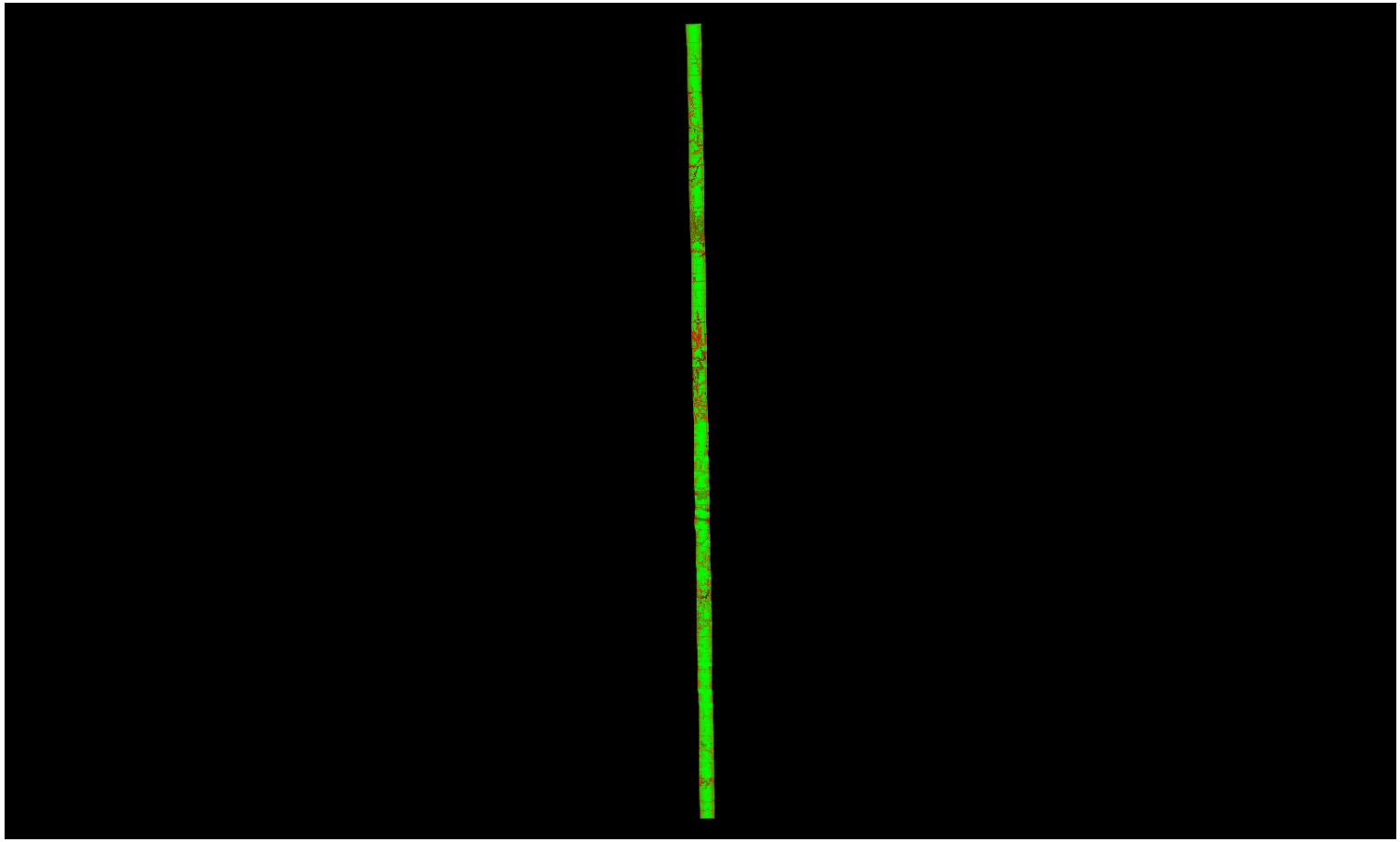

0	0.060	0.600 (Meter)
0	0.197	1.969 (Feet)

A maximum vertical separation cutoff has been applied to this graphic for the purpose of masking out disruptive features that do not show calibration issues between flight lines (e.g., trees, moving cars, etc.).

DPH-11.1.1 Report on Smooth Surface Repeatability (intraswath) - continued

Data Source - Y:\Mapping\Projects\65219751_NE_NRCS_Ortho_Lidar\Production\Final_Client_Deliverables\Block3_Surdex\point_cloud\swathuncls

Y:\Mapping\Projects\65219751_NE_NRCS_Ortho_Lidar\Admin\QA_QC\Block_3_Surdex\DPH_11_1_1\Individual_00142_GRID.jp2



0	0.060	0.600 (Meter)
0	0.197	1.969 (Feet)

A maximum vertical separation cutoff has been applied to this graphic for the purpose of masking out disruptive features that do not show calibration issues between flight lines (e.g., trees, moving cars, etc.).

DPH-11.1.1 Report on Smooth Surface Repeatability (intraswath) - continued

Data Source - Y:\Mapping\Projects\65219751_NE_NRCS_Ortho_Lidar\Production\Final_Client_Deliverables\Block3_Surdex\point_cloud\swathuncls

Y:\Mapping\Projects\65219751_NE_NRCS_Ortho_Lidar\Admin\QA_QC\Block_3_Surdex\DPH_11_1_1\Individual_00173_GRID.jp2

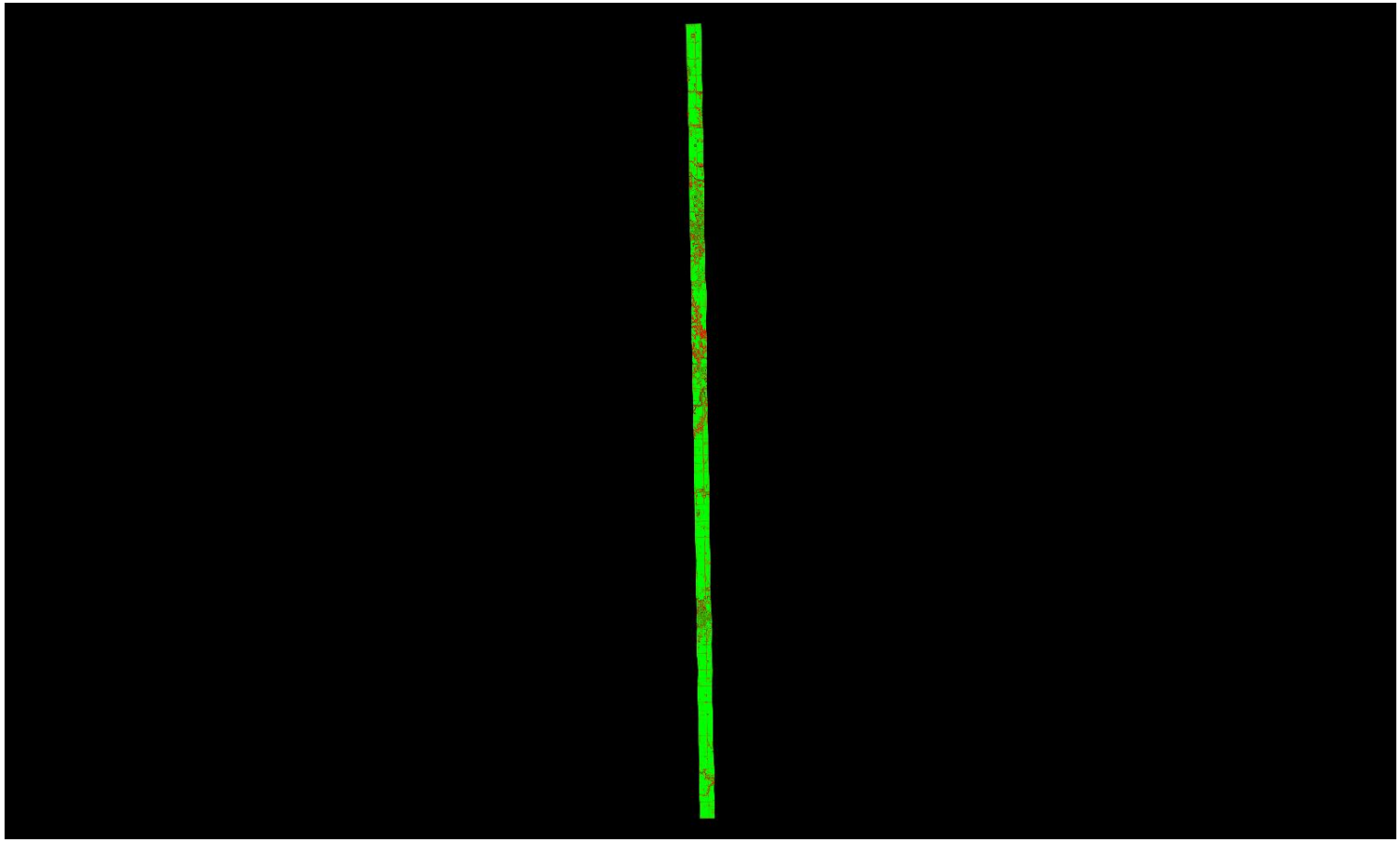

0	0.060	0.600 (Meter)
0	0.197	1.969 (Feet)

A maximum vertical separation cutoff has been applied to this graphic for the purpose of masking out disruptive features that do not show calibration issues between flight lines (e.g., trees, moving cars, etc.).

DPH-11.1.1 Report on Smooth Surface Repeatability (intraswath) - continued

Data Source - Y:\Mapping\Projects\65219751_NE_NRCS_Ortho_Lidar\Production\Final_Client_Deliverables\Block3_Surdex\point_cloud\swathuncls

Y:\Mapping\Projects\65219751_NE_NRCS_Ortho_Lidar\Admin\QA_QC\Block_3_Surdex\DPH_11_1_1\Individual_00464_GRID.jp2



0	0.060	0.600 (Meter)
0	0.197	1.969 (Feet)

A maximum vertical separation cutoff has been applied to this graphic for the purpose of masking out disruptive features that do not show calibration issues between flight lines (e.g., trees, moving cars, etc.).

DPH-11.1.1 Report on Smooth Surface Repeatability (intraswath) - continued

Data Source - Y:\Mapping\Projects\65219751_NE_NRCS_Ortho_Lidar\Production\Final_Client_Deliverables\Block3_Surdex\point_cloud\swathuncls

Y:\Mapping\Projects\65219751_NE_NRCS_Ortho_Lidar\Admin\QA_QC\Block_3_Surdex\DPH_11_1_1\Individual_00428_GRID.jp2



0	0.060	0.600 (Meter)
0	0.197	1.969 (Feet)

A maximum vertical separation cutoff has been applied to this graphic for the purpose of masking out disruptive features that do not show calibration issues between flight lines (e.g., trees, moving cars, etc.).

DPH-11.1.1 Report on Smooth Surface Repeatability (intraswath) - continued

Data Source - Y:\Mapping\Projects\65219751_NE_NRCS_Ortho_Lidar\Production\Final_Client_Deliverables\Block3_Surdex\point_cloud\swathuncls

Y:\Mapping\Projects\65219751_NE_NRCS_Ortho_Lidar\Admin\QA_QC\Block_3_Surdex\DPH_11_1_1\Individual_00205_GRID.jp2



0	0.060	0.600 (Meter)
0	0.197	1.969 (Feet)

A maximum vertical separation cutoff has been applied to this graphic for the purpose of masking out disruptive features that do not show calibration issues between flight lines (e.g., trees, moving cars, etc.).

DPH-11.1.1 Report on Smooth Surface Repeatability (intraswath) - continued

Data Source - Y:\Mapping\Projects\65219751_NE_NRCS_Ortho_Lidar\Production\Final_Client_Deliverables\Block3_Surdex\point_cloud\swathuncls

Y:\Mapping\Projects\65219751_NE_NRCS_Ortho_Lidar\Admin\QA_QC\Block_3_Surdex\DPH_11_1_1\Individual_00162_GRID.jp2



0	0.060	0.600 (Meter)
0	0.197	1.969 (Feet)

A maximum vertical separation cutoff has been applied to this graphic for the purpose of masking out disruptive features that do not show calibration issues between flight lines (e.g., trees, moving cars, etc.).

DPH-11.1.1 Report on Smooth Surface Repeatability (intraswath) - continued

Data Source - Y:\Mapping\Projects\65219751_NE_NRCS_Ortho_Lidar\Production\Final_Client_Deliverables\Block3_Surdex\point_cloud\swathuncls

Y:\Mapping\Projects\65219751_NE_NRCS_Ortho_Lidar\Admin\QA_QC\Block_3_Surdex\DPH_11_1_1\Individual_00201_GRID.jp2

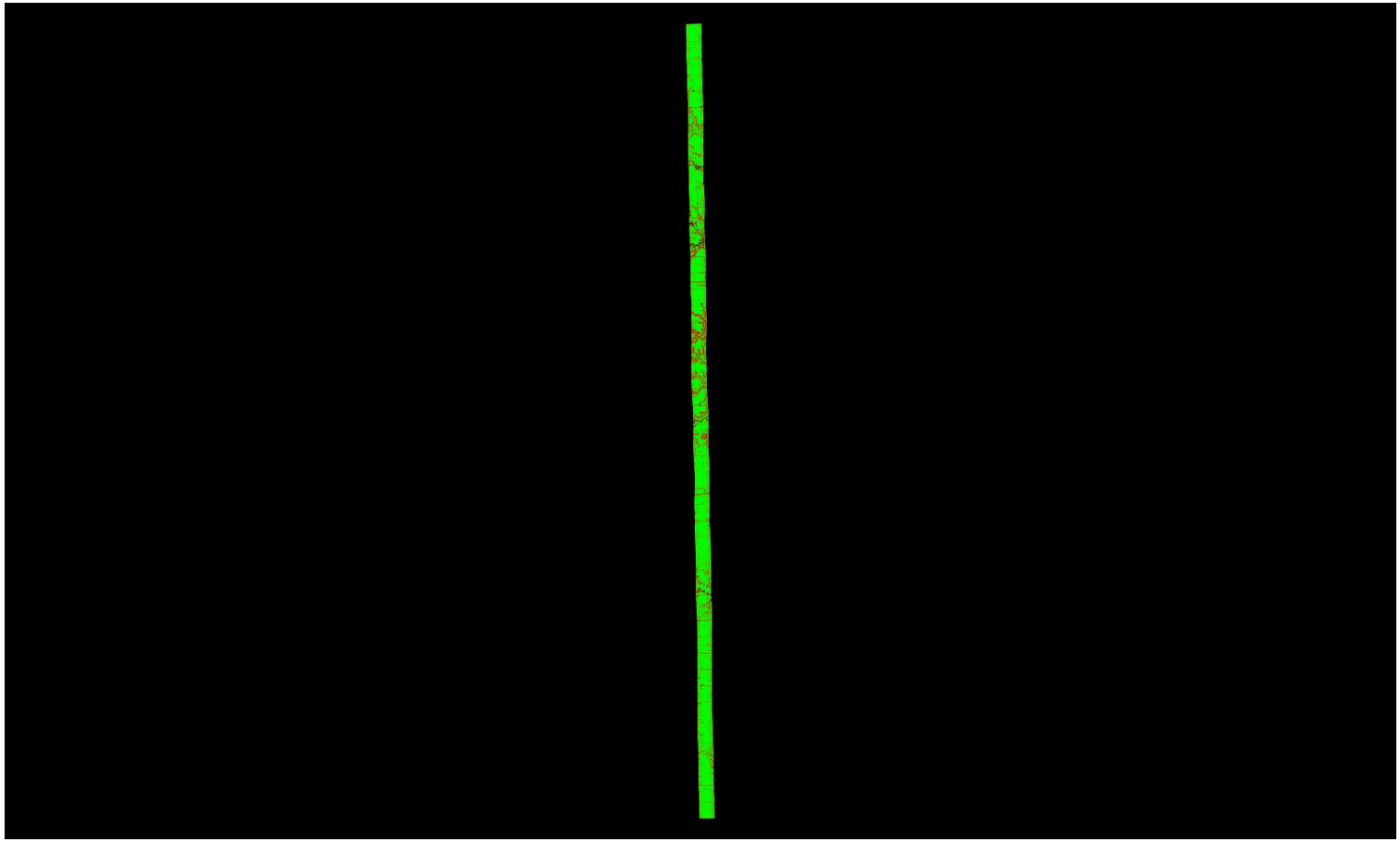

0	0.060	0.600 (Meter)
0	0.197	1.969 (Feet)

A maximum vertical separation cutoff has been applied to this graphic for the purpose of masking out disruptive features that do not show calibration issues between flight lines (e.g., trees, moving cars, etc.).

DPH-11.1.1 Report on Smooth Surface Repeatability (intraswath) - continued

Data Source - Y:\Mapping\Projects\65219751_NE_NRCS_Ortho_Lidar\Production\Final_Client_Deliverables\Block3_Surdex\point_cloud\swathuncls

Y:\Mapping\Projects\65219751_NE_NRCS_Ortho_Lidar\Admin\QA_QC\Block_3_Surdex\DPH_11_1_1\Individual_00135_GRID.jp2



0	0.060	0.600 (Meter)
0	0.197	1.969 (Feet)

A maximum vertical separation cutoff has been applied to this graphic for the purpose of masking out disruptive features that do not show calibration issues between flight lines (e.g., trees, moving cars, etc.).

DPH-11.1.1 Report on Smooth Surface Repeatability (intraswath) - continued

Data Source - Y:\Mapping\Projects\65219751_NE_NRCS_Ortho_Lidar\Production\Final_Client_Deliverables\Block3_Surdex\point_cloud\swathuncls

Y:\Mapping\Projects\65219751_NE_NRCS_Ortho_Lidar\Admin\QA_QC\Block_3_Surdex\DPH_11_1_1\Individual_00195_GRID.jp2

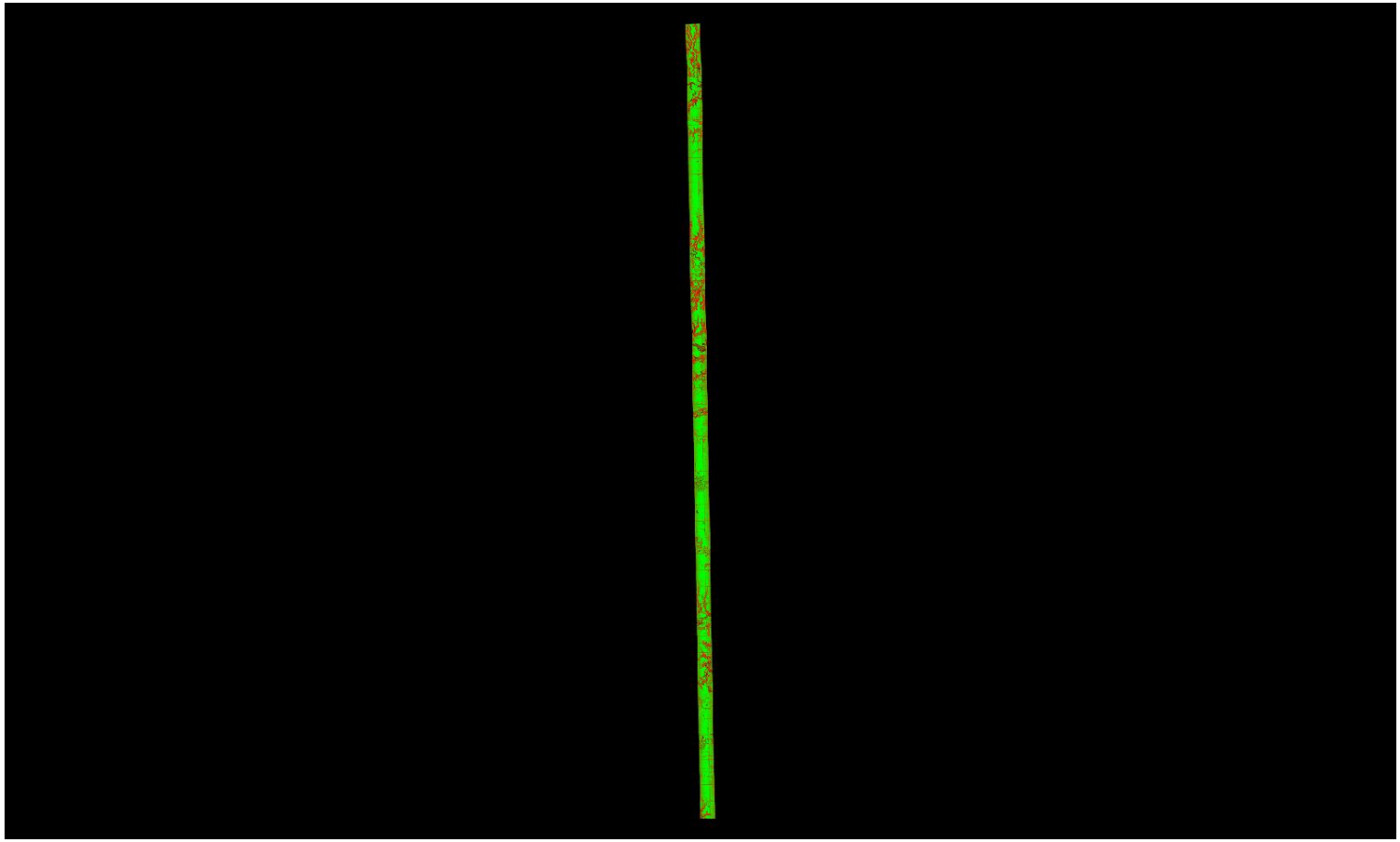

0	0.060	0.600 (Meter)
0	0.197	1.969 (Feet)

A maximum vertical separation cutoff has been applied to this graphic for the purpose of masking out disruptive features that do not show calibration issues between flight lines (e.g., trees, moving cars, etc.).

DPH-11.1.1 Report on Smooth Surface Repeatability (intraswath) - continued

Data Source - Y:\Mapping\Projects\65219751_NE_NRCS_Ortho_Lidar\Production\Final_Client_Deliverables\Block3_Surdex\point_cloud\swathuncls

Y:\Mapping\Projects\65219751_NE_NRCS_Ortho_Lidar\Admin\QA_QC\Block_3_Surdex\DPH_11_1_1\Individual_00203_GRID.jp2



0	0.060	0.600 (Meter)
0	0.197	1.969 (Feet)

A maximum vertical separation cutoff has been applied to this graphic for the purpose of masking out disruptive features that do not show calibration issues between flight lines (e.g., trees, moving cars, etc.).

DPH-11.1.1 Report on Smooth Surface Repeatability (intraswath) - continued

Data Source - Y:\Mapping\Projects\65219751_NE_NRCS_Ortho_Lidar\Production\Final_Client_Deliverables\Block3_Surdex\point_cloud\swathuncls

Y:\Mapping\Projects\65219751_NE_NRCS_Ortho_Lidar\Admin\QA_QC\Block_3_Surdex\DPH_11_1_1\Individual_00452_GRID.jp2



0	0.060	0.600 (Meter)
0	0.197	1.969 (Feet)

A maximum vertical separation cutoff has been applied to this graphic for the purpose of masking out disruptive features that do not show calibration issues between flight lines (e.g., trees, moving cars, etc.).

DPH-11.1.1 Report on Smooth Surface Repeatability (intraswath) - continued

Data Source - Y:\Mapping\Projects\65219751_NE_NRCS_Ortho_Lidar\Production\Final_Client_Deliverables\Block3_Surdex\point_cloud\swathuncls

Y:\Mapping\Projects\65219751_NE_NRCS_Ortho_Lidar\Admin\QA_QC\Block_3_Surdex\DPH_11_1_1\Individual_00459_GRID.jp2



0	0.060	0.600 (Meter)
0	0.197	1.969 (Feet)

A maximum vertical separation cutoff has been applied to this graphic for the purpose of masking out disruptive features that do not show calibration issues between flight lines (e.g., trees, moving cars, etc.).

DPH-11.1.1 Report on Smooth Surface Repeatability (intraswath) - continued

Data Source - Y:\Mapping\Projects\65219751_NE_NRCS_Ortho_Lidar\Production\Final_Client_Deliverables\Block3_Surdex\point_cloud\swathuncls

Y:\Mapping\Projects\65219751_NE_NRCS_Ortho_Lidar\Admin\QA_QC\Block_3_Surdex\DPH_11_1_1\Individual_00197_GRID.jp2

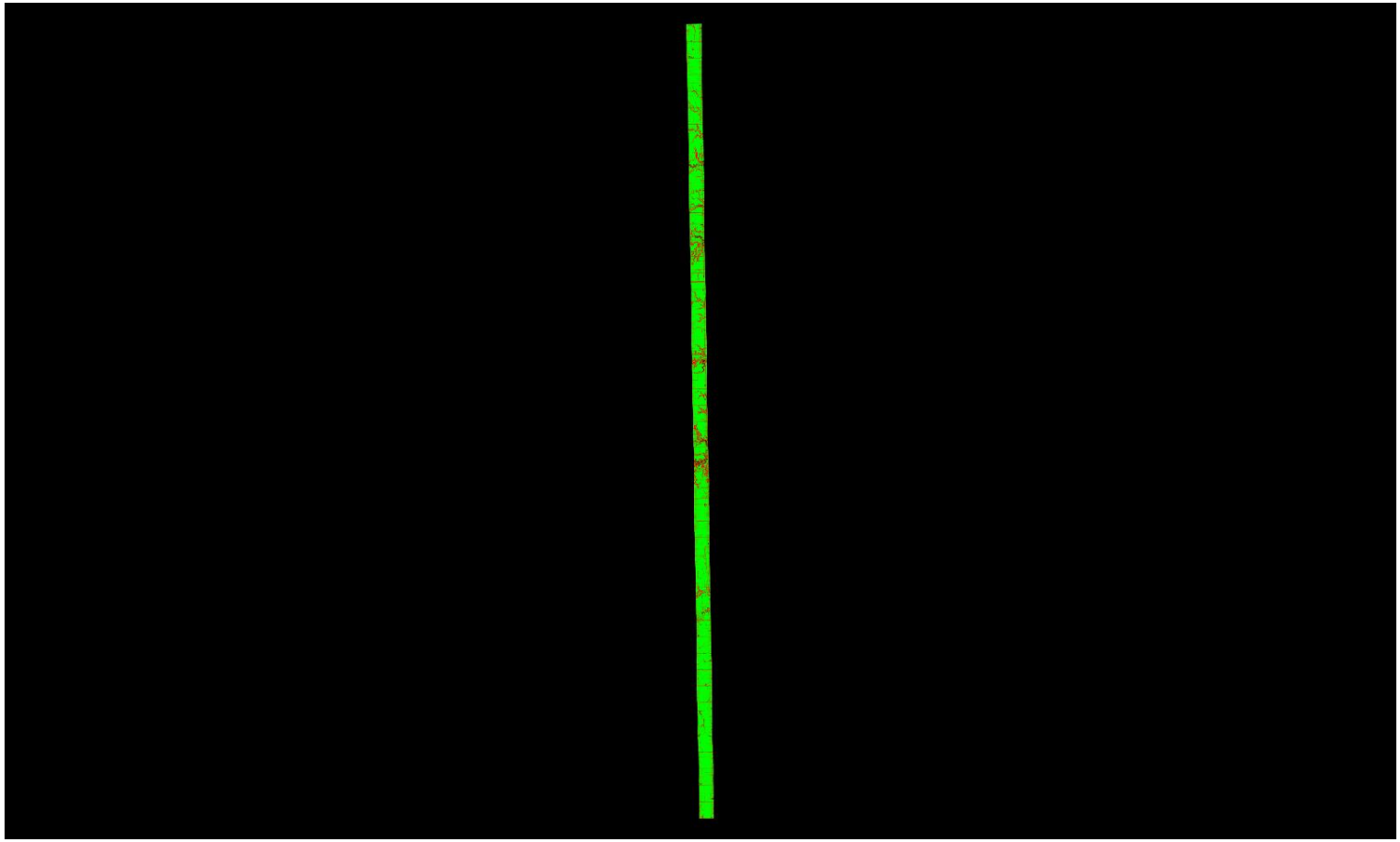

0	0.060	0.600 (Meter)
0	0.197	1.969 (Feet)

A maximum vertical separation cutoff has been applied to this graphic for the purpose of masking out disruptive features that do not show calibration issues between flight lines (e.g., trees, moving cars, etc.).

DPH-11.1.1 Report on Smooth Surface Repeatability (intraswath) - continued

Data Source - Y:\Mapping\Projects\65219751_NE_NRCS_Ortho_Lidar\Production\Final_Client_Deliverables\Block3_Surdex\point_cloud\swathuncls

Y:\Mapping\Projects\65219751_NE_NRCS_Ortho_Lidar\Admin\QA_QC\Block_3_Surdex\DPH_11_1_1\Individual_00181_GRID.jp2

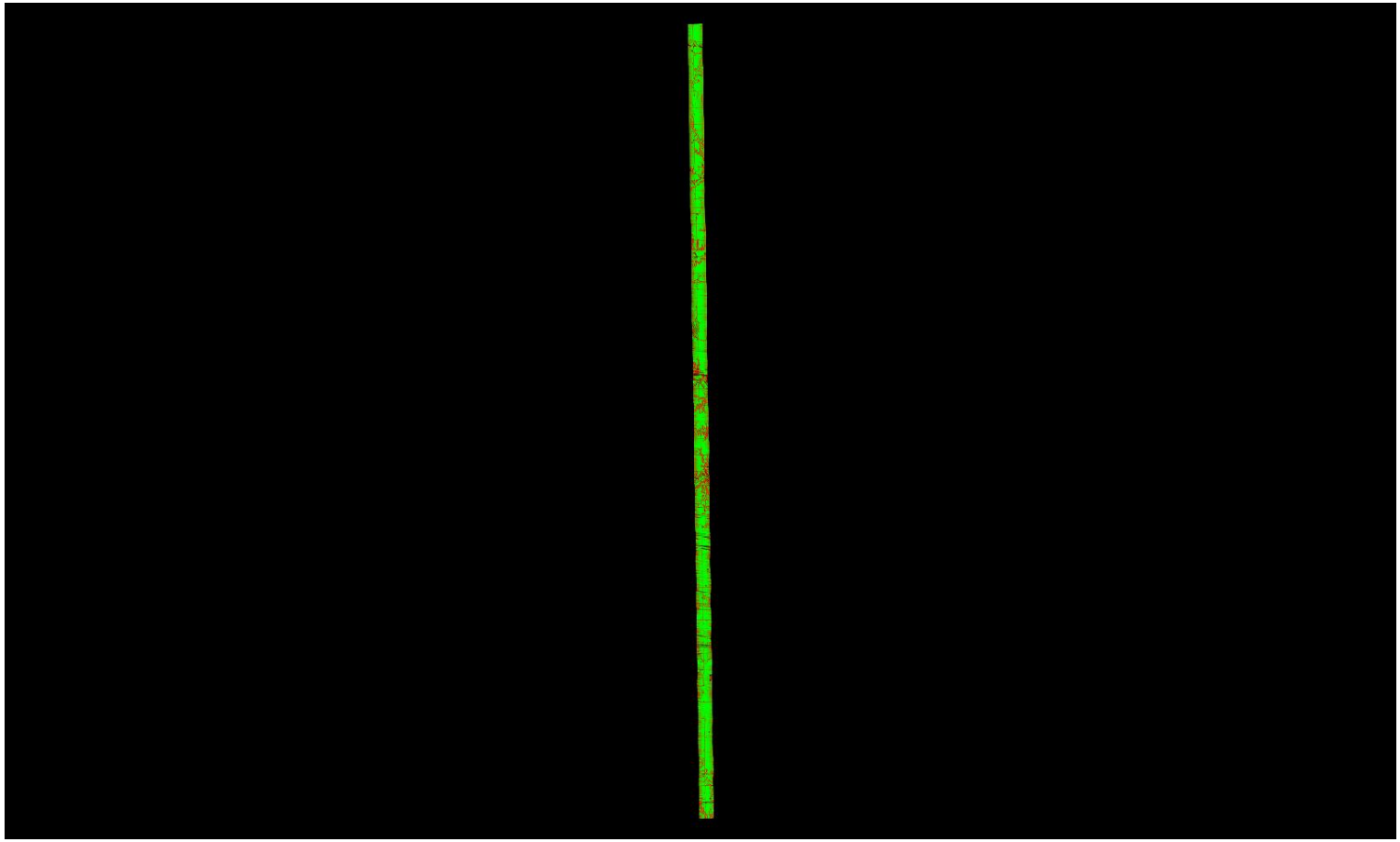

0	0.060	0.600 (Meter)
0	0.197	1.969 (Feet)

A maximum vertical separation cutoff has been applied to this graphic for the purpose of masking out disruptive features that do not show calibration issues between flight lines (e.g., trees, moving cars, etc.).

DPH-11.1.1 Report on Smooth Surface Repeatability (intraswath) - continued

Data Source - Y:\Mapping\Projects\65219751_NE_NRCS_Ortho_Lidar\Production\Final_Client_Deliverables\Block3_Surdex\point_cloud\swathuncls

Y:\Mapping\Projects\65219751_NE_NRCS_Ortho_Lidar\Admin\QA_QC\Block_3_Surdex\DPH_11_1_1\Individual_00167_GRID.jp2



0	0.060	0.600 (Meter)
0	0.197	1.969 (Feet)

A maximum vertical separation cutoff has been applied to this graphic for the purpose of masking out disruptive features that do not show calibration issues between flight lines (e.g., trees, moving cars, etc.).

DPH-11.1.1 Report on Smooth Surface Repeatability (intraswath) - continued

Data Source - Y:\Mapping\Projects\65219751_NE_NRCS_Ortho_Lidar\Production\Final_Client_Deliverables\Block3_Surdex\point_cloud\swathuncls

Y:\Mapping\Projects\65219751_NE_NRCS_Ortho_Lidar\Admin\QA_QC\Block_3_Surdex\DPH_11_1_1\Individual_00179_GRID.jp2

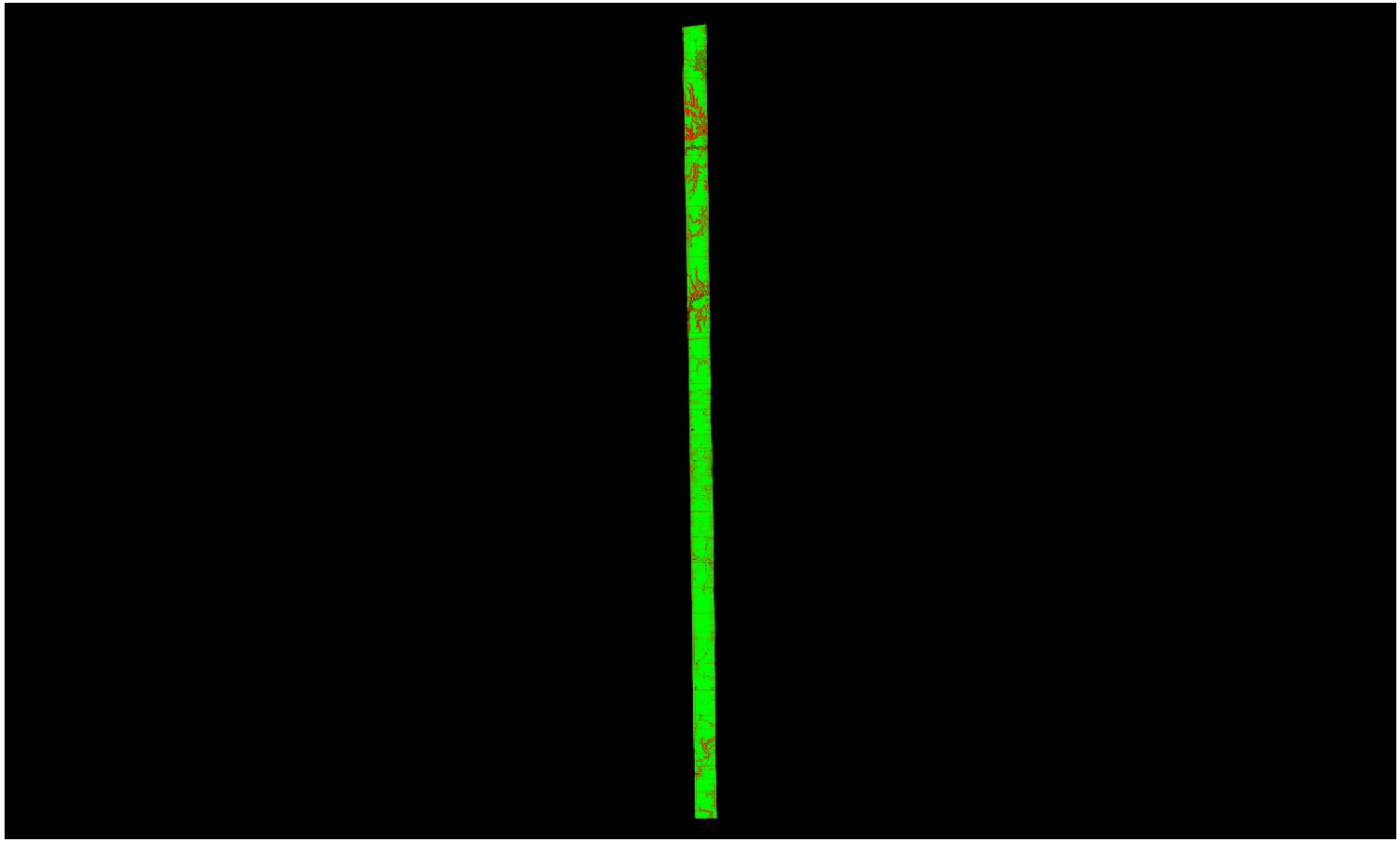

0	0.060	0.600 (Meter)
0	0.197	1.969 (Feet)

A maximum vertical separation cutoff has been applied to this graphic for the purpose of masking out disruptive features that do not show calibration issues between flight lines (e.g., trees, moving cars, etc.).

DPH-11.1.1 Report on Smooth Surface Repeatability (intraswath) - continued

Data Source - Y:\Mapping\Projects\65219751_NE_NRCS_Ortho_Lidar\Production\Final_Client_Deliverables\Block3_Surdex\point_cloud\swathuncls

Y:\Mapping\Projects\65219751_NE_NRCS_Ortho_Lidar\Admin\QA_QC\Block_3_Surdex\DPH_11_1_1\Individual_00440_GRID.jp2



0	0.060	0.600 (Meter)
0	0.197	1.969 (Feet)

A maximum vertical separation cutoff has been applied to this graphic for the purpose of masking out disruptive features that do not show calibration issues between flight lines (e.g., trees, moving cars, etc.).

DPH-11.1.1 Report on Smooth Surface Repeatability (intraswath) - continued

Data Source - Y:\Mapping\Projects\65219751_NE_NRCS_Ortho_Lidar\Production\Final_Client_Deliverables\Block3_Surdex\point_cloud\swathuncls

Y:\Mapping\Projects\65219751_NE_NRCS_Ortho_Lidar\Admin\QA_QC\Block_3_Surdex\DPH_11_1_1\Individual_00453_GRID.jp2

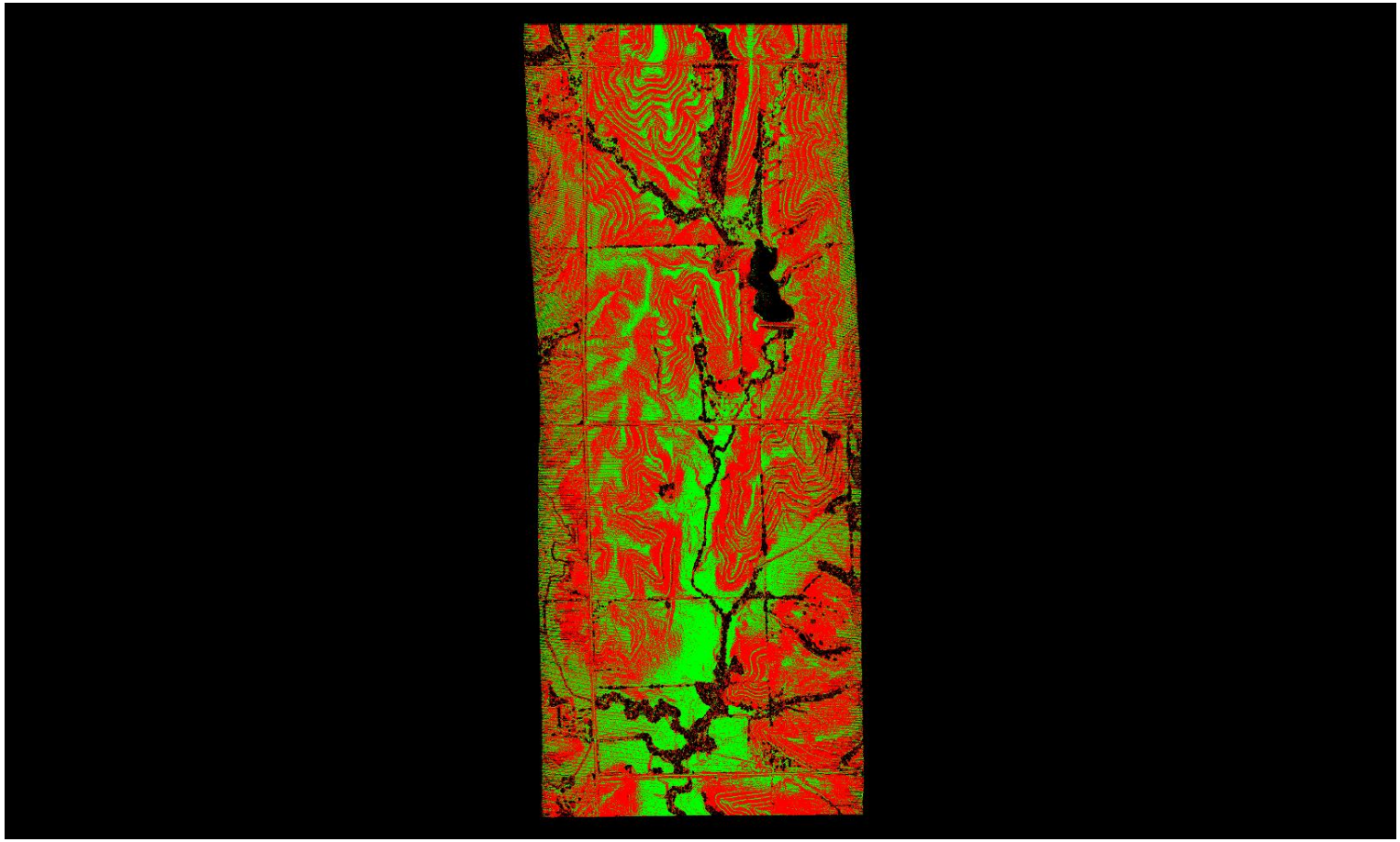

0	0.060	0.600 (Meter)
0	0.197	1.969 (Feet)

A maximum vertical separation cutoff has been applied to this graphic for the purpose of masking out disruptive features that do not show calibration issues between flight lines (e.g., trees, moving cars, etc.).

DPH-11.1.1 Report on Smooth Surface Repeatability (intraswath) - continued

Data Source - Y:\Mapping\Projects\65219751_NE_NRCS_Ortho_Lidar\Production\Final_Client_Deliverables\Block3_Surdex\point_cloud\swathuncls

Y:\Mapping\Projects\65219751_NE_NRCS_Ortho_Lidar\Admin\QA_QC\Block_3_Surdex\DPH_11_1_1\Individual_00188_GRID.jp2

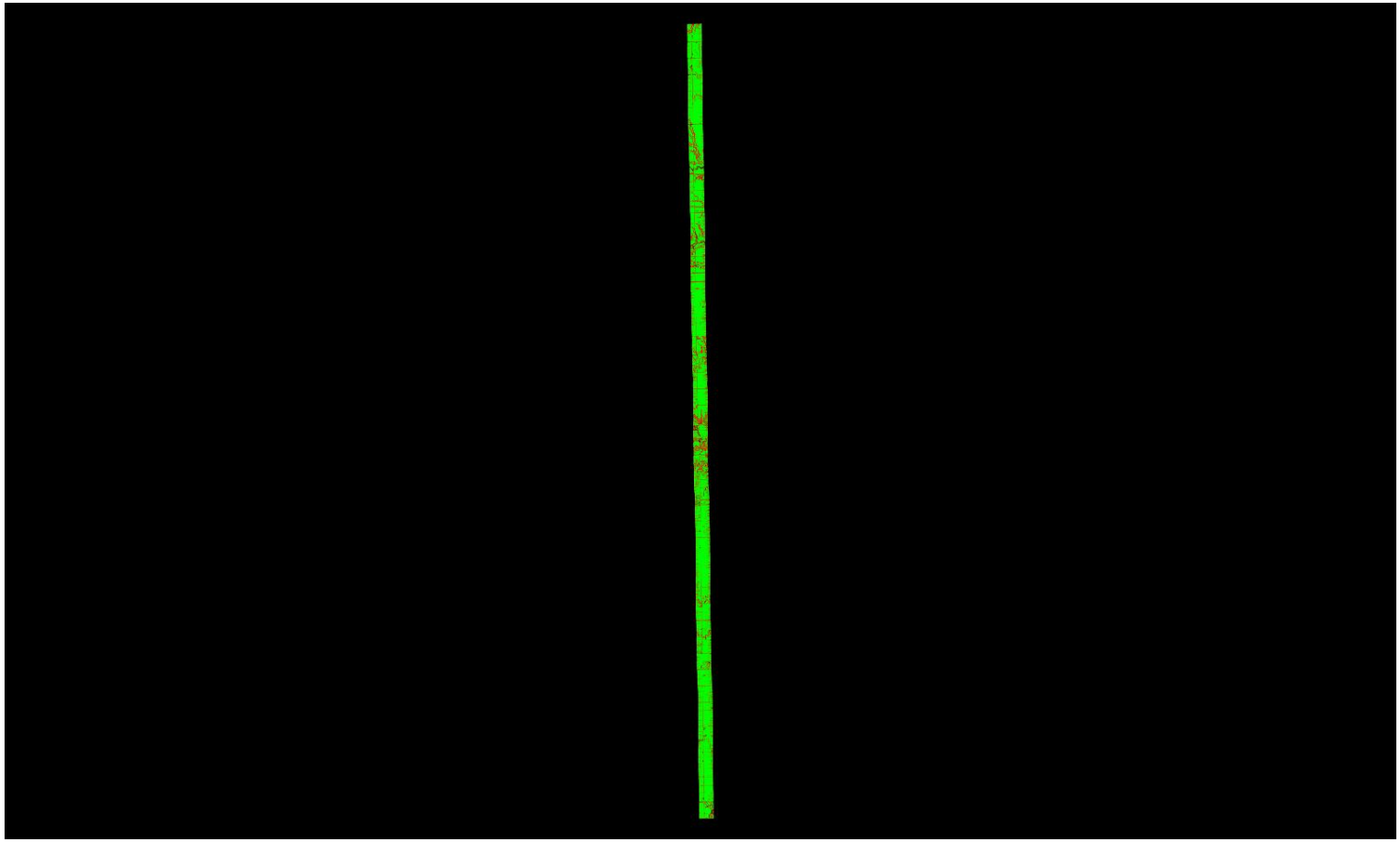

0	0.060	0.600 (Meter)
0	0.197	1.969 (Feet)

A maximum vertical separation cutoff has been applied to this graphic for the purpose of masking out disruptive features that do not show calibration issues between flight lines (e.g., trees, moving cars, etc.).

DPH-11.1.1 Report on Smooth Surface Repeatability (intraswath) - continued

Data Source - Y:\Mapping\Projects\65219751_NE_NRCS_Ortho_Lidar\Production\Final_Client_Deliverables\Block3_Surdex\point_cloud\swathuncls

Y:\Mapping\Projects\65219751_NE_NRCS_Ortho_Lidar\Admin\QA_QC\Block_3_Surdex\DPH_11_1_1\Individual_00184_GRID.jp2

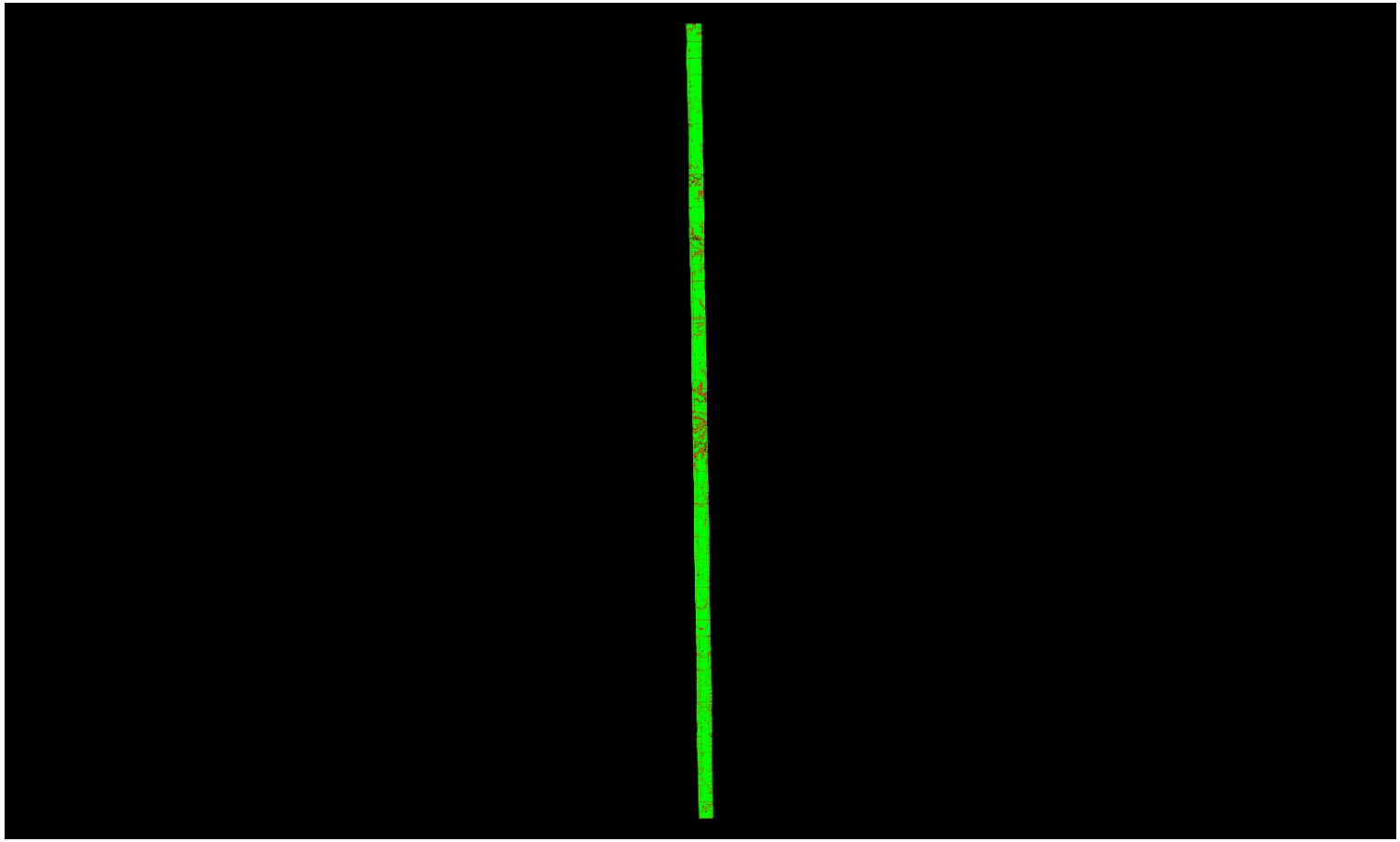

0	0.060	0.600 (Meter)
0	0.197	1.969 (Feet)

A maximum vertical separation cutoff has been applied to this graphic for the purpose of masking out disruptive features that do not show calibration issues between flight lines (e.g., trees, moving cars, etc.).

DPH-11.1.1 Report on Smooth Surface Repeatability (intraswath) - continued

Data Source - Y:\Mapping\Projects\65219751_NE_NRCS_Ortho_Lidar\Production\Final_Client_Deliverables\Block3_Surdex\point_cloud\swathuncls

Y:\Mapping\Projects\65219751_NE_NRCS_Ortho_Lidar\Admin\QA_QC\Block_3_Surdex\DPH_11_1_1\Individual_00382_GRID.jp2



0	0.060	0.600 (Meter)
0	0.197	1.969 (Feet)

A maximum vertical separation cutoff has been applied to this graphic for the purpose of masking out disruptive features that do not show calibration issues between flight lines (e.g., trees, moving cars, etc.).

DPH-11.1.1 Report on Smooth Surface Repeatability (intraswath) - continued

Data Source - Y:\Mapping\Projects\65219751_NE_NRCS_Ortho_Lidar\Production\Final_Client_Deliverables\Block3_Surdex\point_cloud\swathuncls

Y:\Mapping\Projects\65219751_NE_NRCS_Ortho_Lidar\Admin\QA_QC\Block_3_Surdex\DPH_11_1_1\Individual_00445_GRID.jp2

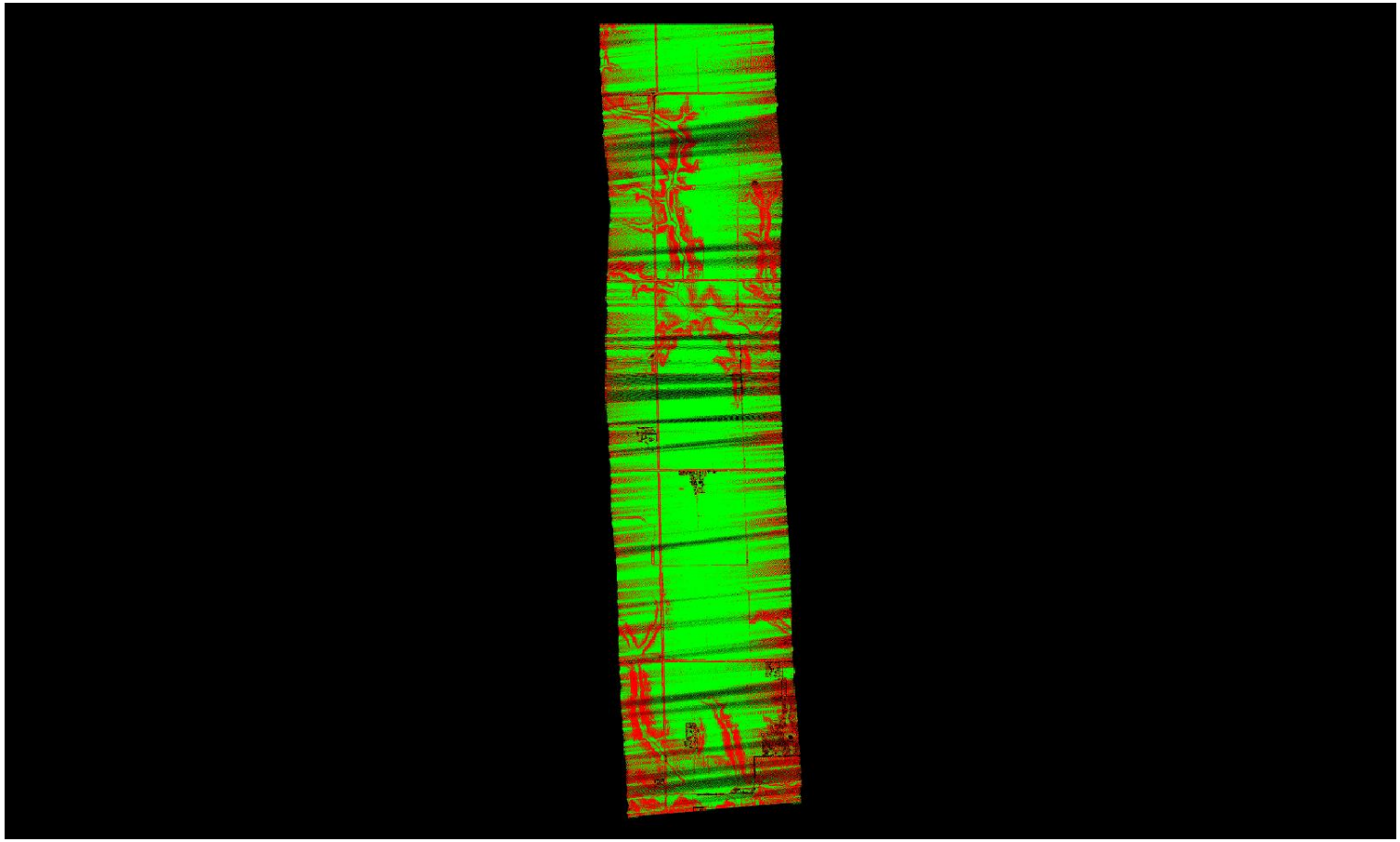

0	0.060	0.600 (Meter)
0	0.197	1.969 (Feet)

A maximum vertical separation cutoff has been applied to this graphic for the purpose of masking out disruptive features that do not show calibration issues between flight lines (e.g., trees, moving cars, etc.).

DPH-11.1.1 Report on Smooth Surface Repeatability (intraswath) - continued

Data Source - Y:\Mapping\Projects\65219751_NE_NRCS_Ortho_Lidar\Production\Final_Client_Deliverables\Block3_Surdex\point_cloud\swathuncls

Y:\Mapping\Projects\65219751_NE_NRCS_Ortho_Lidar\Admin\QA_QC\Block_3_Surdex\DPH_11_1_1\Individual_00172_GRID.jp2

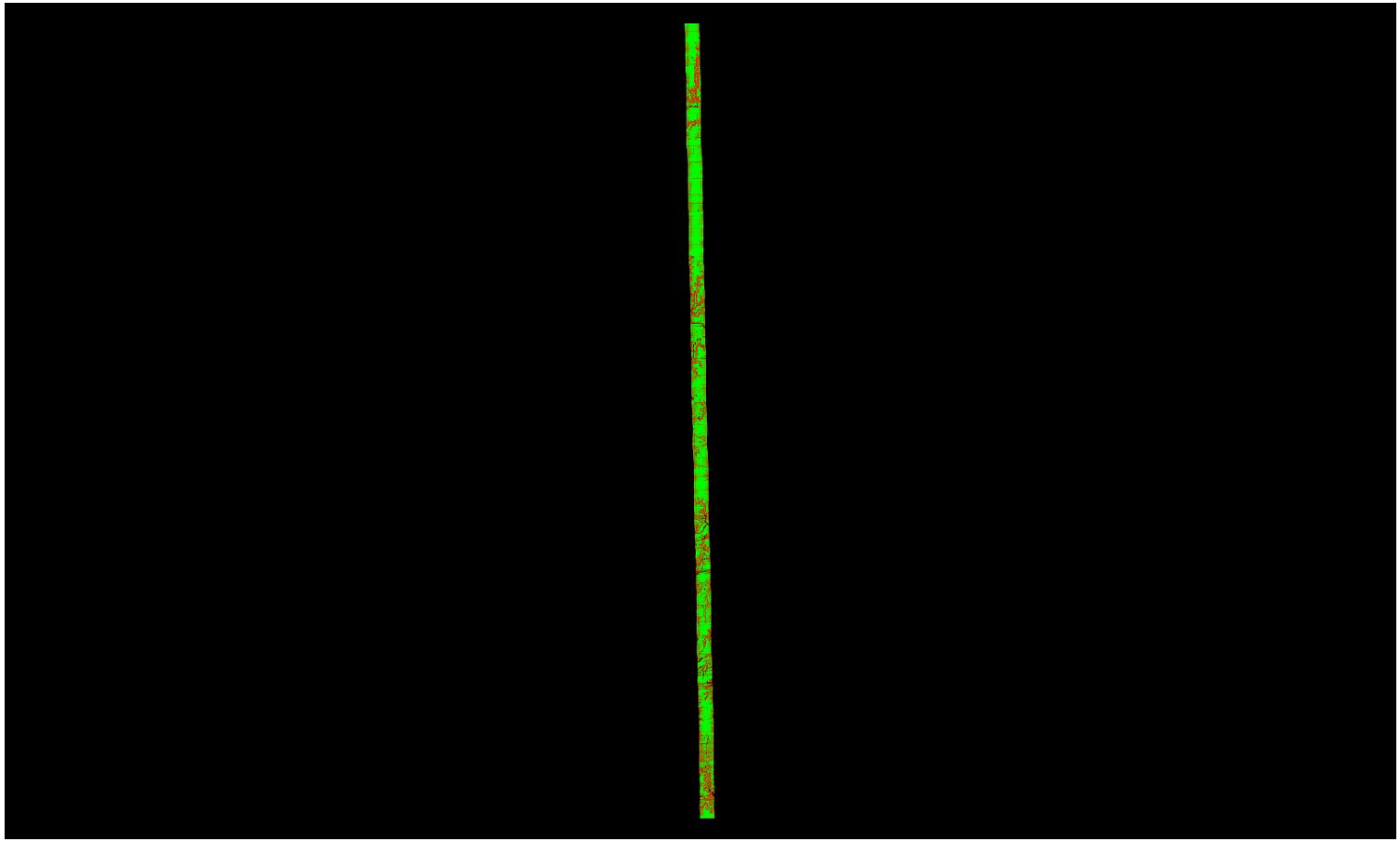

0	0.060	0.600 (Meter)
0	0.197	1.969 (Feet)

A maximum vertical separation cutoff has been applied to this graphic for the purpose of masking out disruptive features that do not show calibration issues between flight lines (e.g., trees, moving cars, etc.).

DPH-11.1.1 Report on Smooth Surface Repeatability (intraswath) - continued

Data Source - Y:\Mapping\Projects\65219751_NE_NRCS_Ortho_Lidar\Production\Final_Client_Deliverables\Block3_Surdex\point_cloud\swathuncls

Y:\Mapping\Projects\65219751_NE_NRCS_Ortho_Lidar\Admin\QA_QC\Block_3_Surdex\DPH_11_1_1\Individual_00191_GRID.jp2

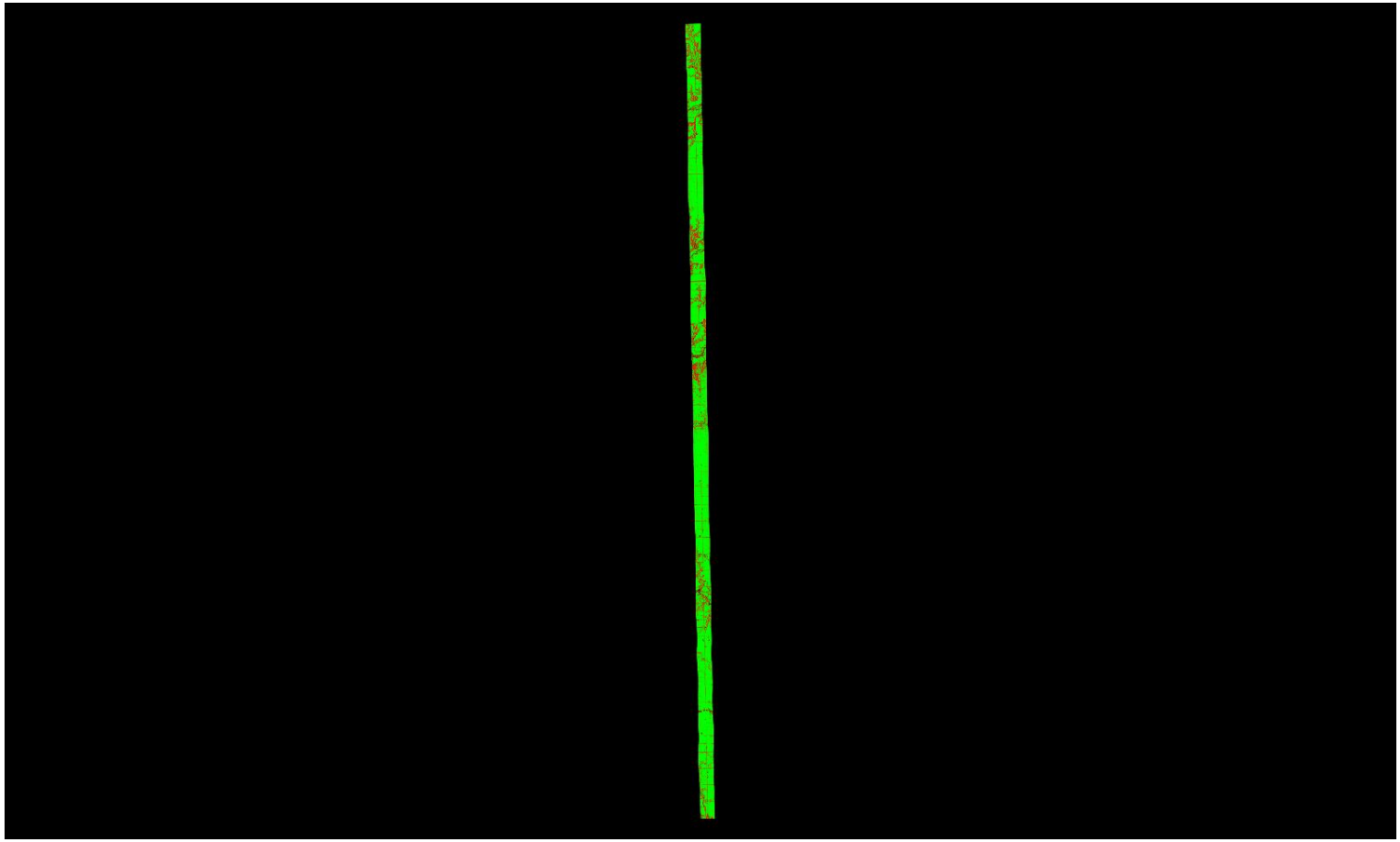

0	0.060	0.600 (Meter)
0	0.197	1.969 (Feet)

A maximum vertical separation cutoff has been applied to this graphic for the purpose of masking out disruptive features that do not show calibration issues between flight lines (e.g., trees, moving cars, etc.).

DPH-11.1.1 Report on Smooth Surface Repeatability (intraswath) - continued

Data Source - Y:\Mapping\Projects\65219751_NE_NRCS_Ortho_Lidar\Production\Final_Client_Deliverables\Block3_Surdex\point_cloud\swathuncls

Y:\Mapping\Projects\65219751_NE_NRCS_Ortho_Lidar\Admin\QA_QC\Block_3_Surdex\DPH_11_1_1\Individual_00143_GRID.jp2



0	0.060	0.600 (Meter)
0	0.197	1.969 (Feet)

A maximum vertical separation cutoff has been applied to this graphic for the purpose of masking out disruptive features that do not show calibration issues between flight lines (e.g., trees, moving cars, etc.).

DPH-11.1.1 Report on Smooth Surface Repeatability (intraswath) - continued

Data Source - Y:\Mapping\Projects\65219751_NE_NRCS_Ortho_Lidar\Production\Final_Client_Deliverables\Block3_Surdex\point_cloud\swathuncls

Y:\Mapping\Projects\65219751_NE_NRCS_Ortho_Lidar\Admin\QA_QC\Block_3_Surdex\DPH_11_1_1\Individual_00136_GRID.jp2



0	0.060	0.600 (Meter)
0	0.197	1.969 (Feet)

A maximum vertical separation cutoff has been applied to this graphic for the purpose of masking out disruptive features that do not show calibration issues between flight lines (e.g., trees, moving cars, etc.).

DPH-11.1.1 Report on Smooth Surface Repeatability (intraswath) - continued

Data Source - Y:\Mapping\Projects\65219751_NE_NRCS_Ortho_Lidar\Production\Final_Client_Deliverables\Block3_Surdex\point_cloud\swathuncls

Y:\Mapping\Projects\65219751_NE_NRCS_Ortho_Lidar\Admin\QA_QC\Block_3_Surdex\DPH_11_1_1\Individual_00171_GRID.jp2

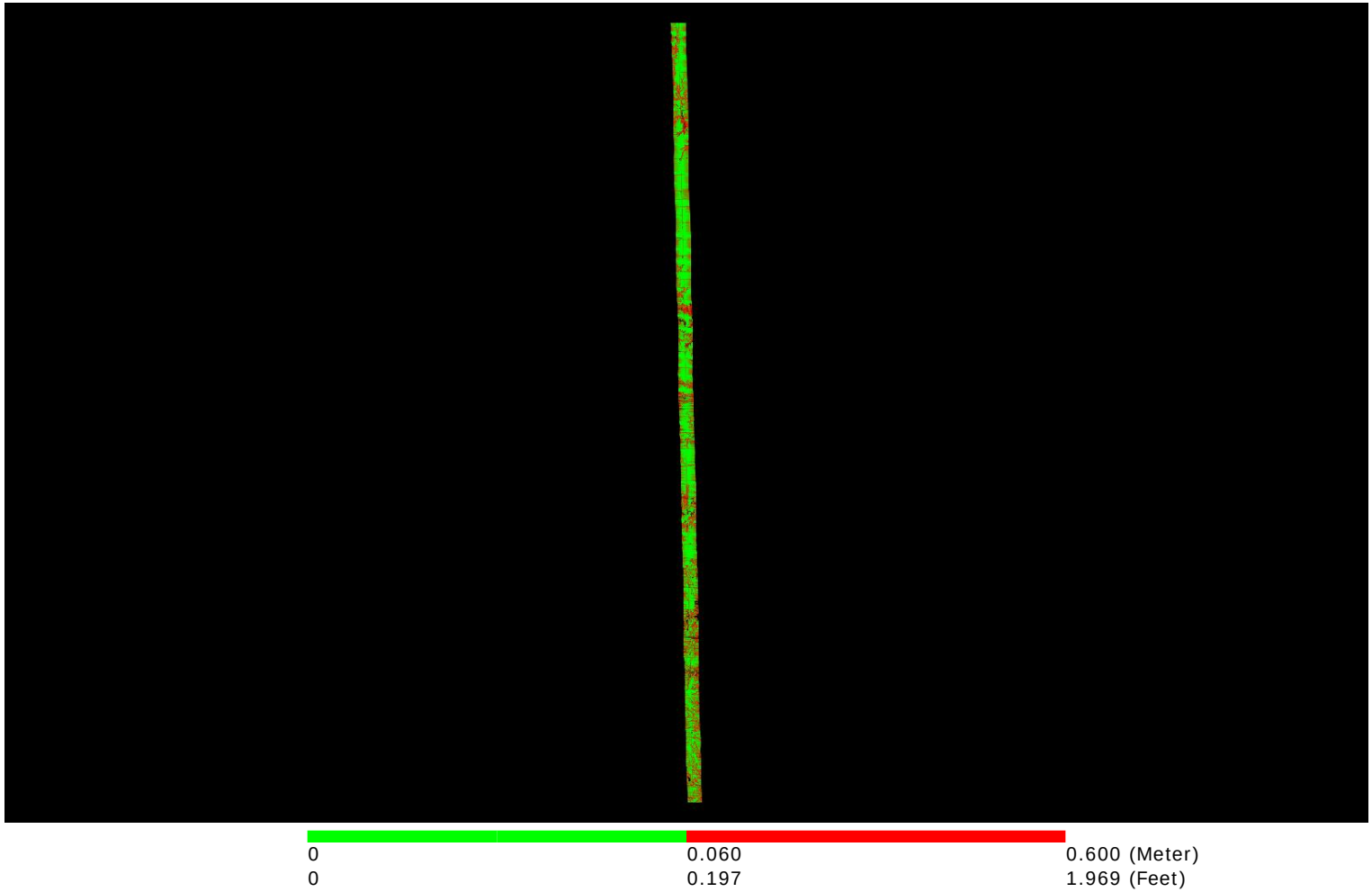

A maximum vertical separation cutoff has been applied to this graphic for the purpose of masking out disruptive features that do not show calibration issues between flight lines (e.g., trees, moving cars, etc.).

DPH-11.1.1 Report on Smooth Surface Repeatability (intraswath) - continued

Data Source - Y:\Mapping\Projects\65219751_NE_NRCS_Ortho_Lidar\Production\Final_Client_Deliverables\Block3_Surdex\point_cloud\swathuncls

Y:\Mapping\Projects\65219751_NE_NRCS_Ortho_Lidar\Admin\QA_QC\Block_3_Surdex\DPH_11_1_1\Individual_00151_GRID.jp2



0	0.060	0.600 (Meter)
0	0.197	1.969 (Feet)

A maximum vertical separation cutoff has been applied to this graphic for the purpose of masking out disruptive features that do not show calibration issues between flight lines (e.g., trees, moving cars, etc.).

DPH-11.1.1 Report on Smooth Surface Repeatability (intraswath) - continued

Data Source - Y:\Mapping\Projects\65219751_NE_NRCS_Ortho_Lidar\Production\Final_Client_Deliverables\Block3_Surdex\point_cloud\swathuncls

Y:\Mapping\Projects\65219751_NE_NRCS_Ortho_Lidar\Admin\QA_QC\Block_3_Surdex\DPH_11_1_1\Individual_00381_GRID.jp2



0	0.060	0.600 (Meter)
0	0.197	1.969 (Feet)

A maximum vertical separation cutoff has been applied to this graphic for the purpose of masking out disruptive features that do not show calibration issues between flight lines (e.g., trees, moving cars, etc.).

DPH-11.1.1 Report on Smooth Surface Repeatability (intraswath) - continued

Data Source - Y:\Mapping\Projects\65219751_NE_NRCS_Ortho_Lidar\Production\Final_Client_Deliverables\Block3_Surdex\point_cloud\swathuncls

Y:\Mapping\Projects\65219751_NE_NRCS_Ortho_Lidar\Admin\QA_QC\Block_3_Surdex\DPH_11_1_1\Individual_00465_GRID.jp2

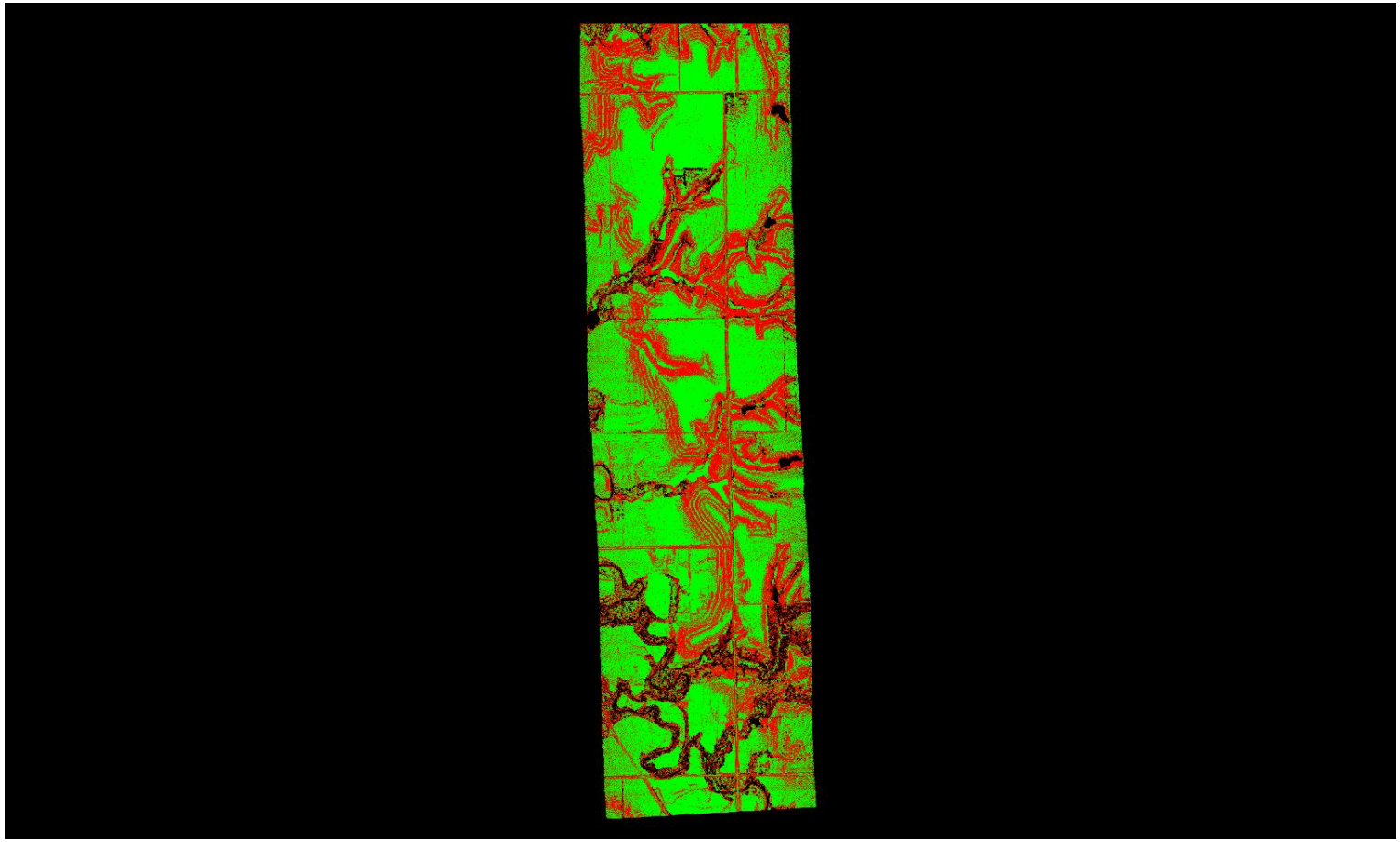

0	0.060	0.600 (Meter)
0	0.197	1.969 (Feet)

A maximum vertical separation cutoff has been applied to this graphic for the purpose of masking out disruptive features that do not show calibration issues between flight lines (e.g., trees, moving cars, etc.).

DPH-11.1.1 Report on Smooth Surface Repeatability (intraswath) - continued

Data Source - Y:\Mapping\Projects\65219751_NE_NRCS_Ortho_Lidar\Production\Final_Client_Deliverables\Block3_Surdex\point_cloud\swathuncls

Y:\Mapping\Projects\65219751_NE_NRCS_Ortho_Lidar\Admin\QA_QC\Block_3_Surdex\DPH_11_1_1\Individual_00204_GRID.jp2

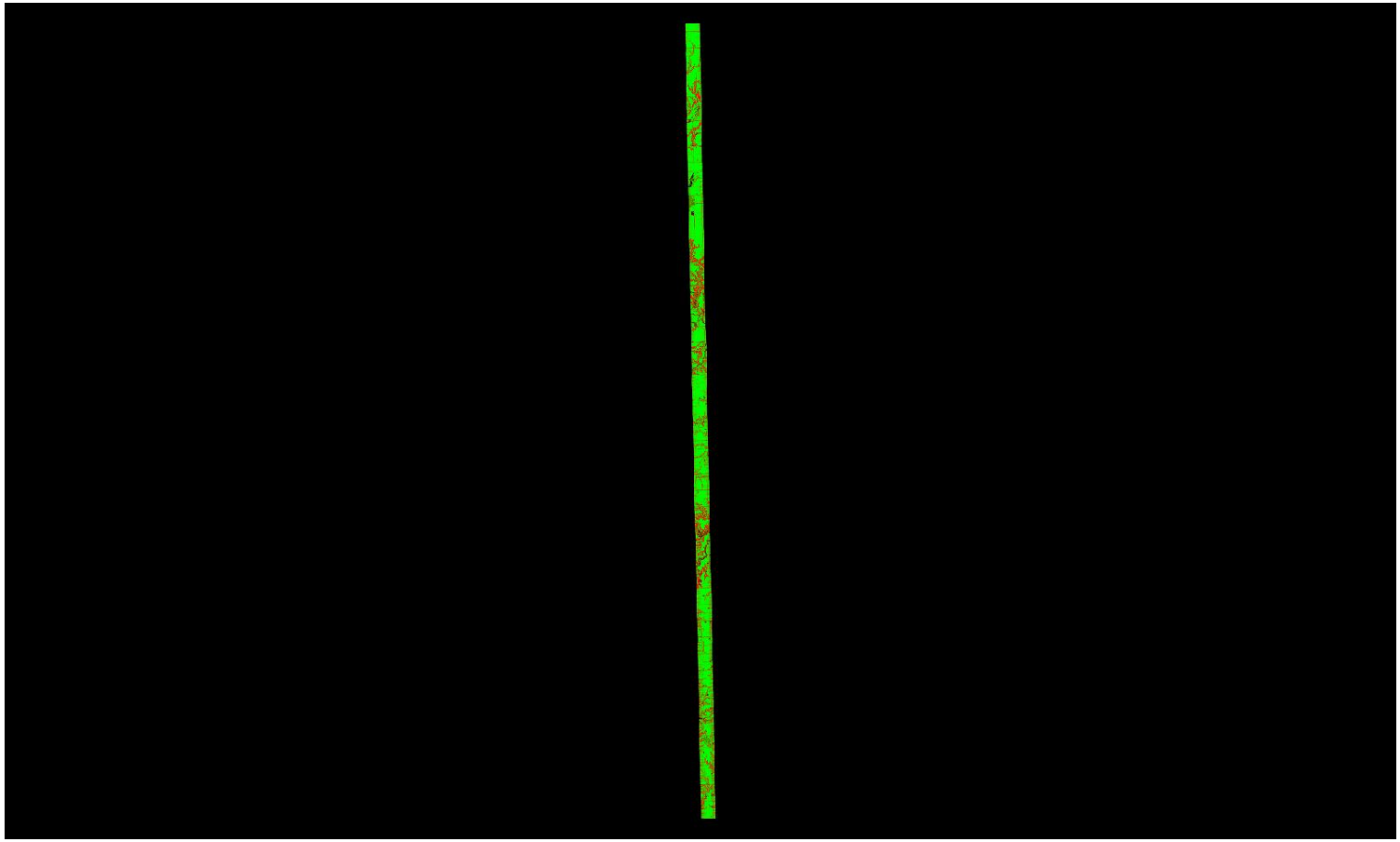

0	0.060	0.600 (Meter)
0	0.197	1.969 (Feet)

A maximum vertical separation cutoff has been applied to this graphic for the purpose of masking out disruptive features that do not show calibration issues between flight lines (e.g., trees, moving cars, etc.).

DPH-11.1.1 Report on Smooth Surface Repeatability (intraswath) - continued

Data Source - Y:\Mapping\Projects\65219751_NE_NRCS_Ortho_Lidar\Production\Final_Client_Deliverables\Block3_Surdex\point_cloud\swathuncls

Y:\Mapping\Projects\65219751_NE_NRCS_Ortho_Lidar\Admin\QA_QC\Block_3_Surdex\DPH_11_1_1\Individual_00170_GRID.jp2

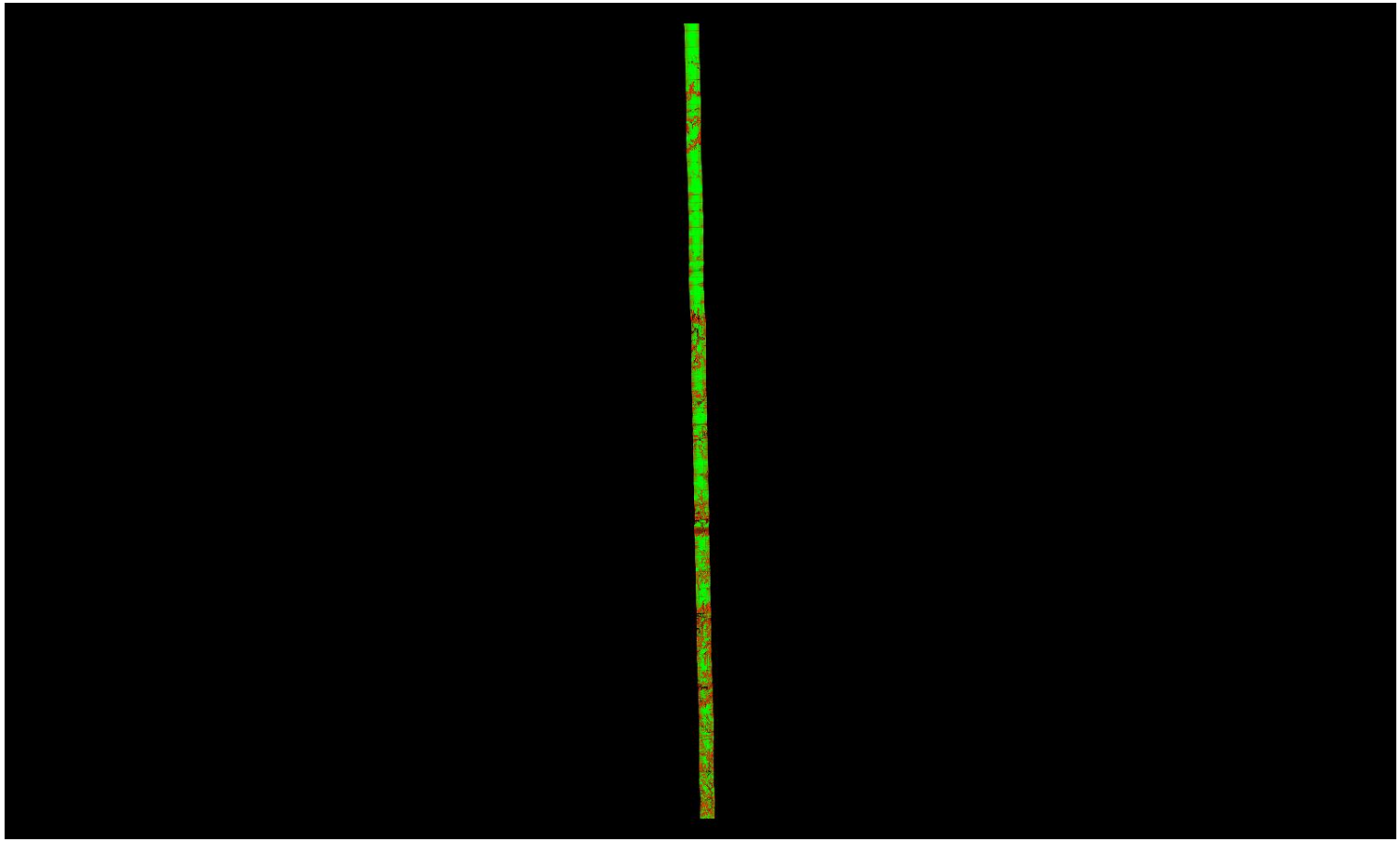

0	0.060	0.600 (Meter)
0	0.197	1.969 (Feet)

A maximum vertical separation cutoff has been applied to this graphic for the purpose of masking out disruptive features that do not show calibration issues between flight lines (e.g., trees, moving cars, etc.).

DPH-11.1.1 Report on Smooth Surface Repeatability (intraswath) - continued

Data Source - Y:\Mapping\Projects\65219751_NE_NRCS_Ortho_Lidar\Production\Final_Client_Deliverables\Block3_Surdex\point_cloud\swathuncls

Y:\Mapping\Projects\65219751_NE_NRCS_Ortho_Lidar\Admin\QA_QC\Block_3_Surdex\DPH_11_1_1\Individual_00414_GRID.jp2

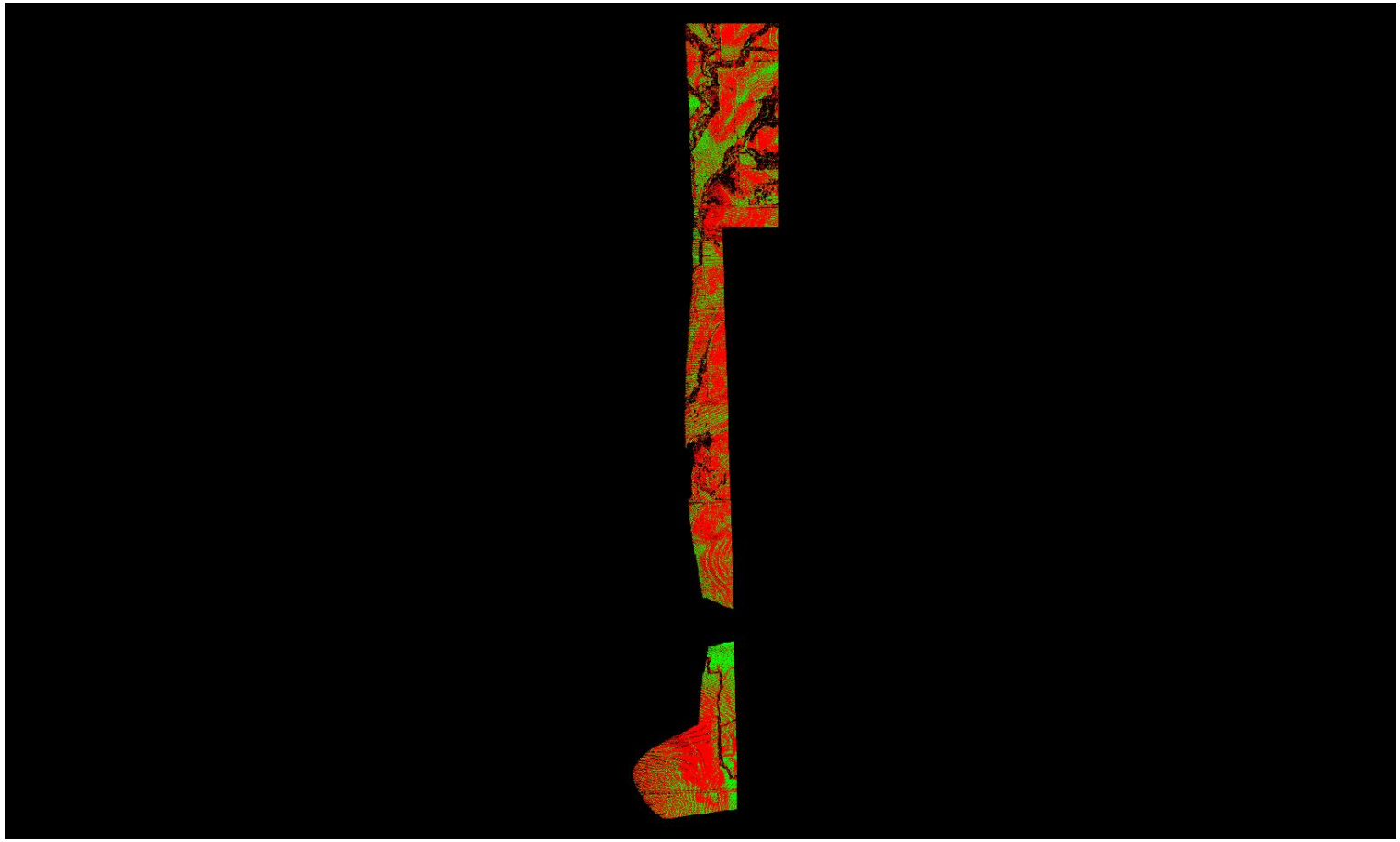

0	0.060	0.600 (Meter)
0	0.197	1.969 (Feet)

A maximum vertical separation cutoff has been applied to this graphic for the purpose of masking out disruptive features that do not show calibration issues between flight lines (e.g., trees, moving cars, etc.).

DPH-11.1.1 Report on Smooth Surface Repeatability (intraswath) - continued

Data Source - Y:\Mapping\Projects\65219751_NE_NRCS_Ortho_Lidar\Production\Final_Client_Deliverables\Block3_Surdex\point_cloud\swathuncls

Y:\Mapping\Projects\65219751_NE_NRCS_Ortho_Lidar\Admin\QA_QC\Block_3_Surdex\DPH_11_1_1\Individual_00157_GRID.jp2



0	0.060	0.600 (Meter)
0	0.197	1.969 (Feet)

A maximum vertical separation cutoff has been applied to this graphic for the purpose of masking out disruptive features that do not show calibration issues between flight lines (e.g., trees, moving cars, etc.).

DPH-11.1.1 Report on Smooth Surface Repeatability (intraswath) - continued

Data Source - Y:\Mapping\Projects\65219751_NE_NRCS_Ortho_Lidar\Production\Final_Client_Deliverables\Block3_Surdex\point_cloud\swathuncls

Y:\Mapping\Projects\65219751_NE_NRCS_Ortho_Lidar\Admin\QA_QC\Block_3_Surdex\DPH_11_1_1\Individual_00463_GRID.jp2



0	0.060	0.600 (Meter)
0	0.197	1.969 (Feet)

A maximum vertical separation cutoff has been applied to this graphic for the purpose of masking out disruptive features that do not show calibration issues between flight lines (e.g., trees, moving cars, etc.).

DPH-11.1.1 Report on Smooth Surface Repeatability (intraswath) - continued

Data Source - Y:\Mapping\Projects\65219751_NE_NRCS_Ortho_Lidar\Production\Final_Client_Deliverables\Block3_Surdex\point_cloud\swathuncls

Y:\Mapping\Projects\65219751_NE_NRCS_Ortho_Lidar\Admin\QA_QC\Block_3_Surdex\DPH_11_1_1\Individual_00448_GRID.jp2



0	0.060	0.600 (Meter)
0	0.197	1.969 (Feet)

A maximum vertical separation cutoff has been applied to this graphic for the purpose of masking out disruptive features that do not show calibration issues between flight lines (e.g., trees, moving cars, etc.).

DPH-11.1.1 Report on Smooth Surface Repeatability (intraswath) - continued

Data Source - Y:\Mapping\Projects\65219751_NE_NRCS_Ortho_Lidar\Production\Final_Client_Deliverables\Block3_Surdex\point_cloud\swathuncls

Y:\Mapping\Projects\65219751_NE_NRCS_Ortho_Lidar\Admin\QA_QC\Block_3_Surdex\DPH_11_1_1\Individual_00458_GRID.jp2



0	0.060	0.600 (Meter)
0	0.197	1.969 (Feet)

A maximum vertical separation cutoff has been applied to this graphic for the purpose of masking out disruptive features that do not show calibration issues between flight lines (e.g., trees, moving cars, etc.).

DPH-11.1.1 Report on Smooth Surface Repeatability (intraswath) - continued

Data Source - Y:\Mapping\Projects\65219751_NE_NRCS_Ortho_Lidar\Production\Final_Client_Deliverables\Block3_Surdex\point_cloud\swathuncls

Y:\Mapping\Projects\65219751_NE_NRCS_Ortho_Lidar\Admin\QA_QC\Block_3_Surdex\DPH_11_1_1\Individual_00192_GRID.jp2

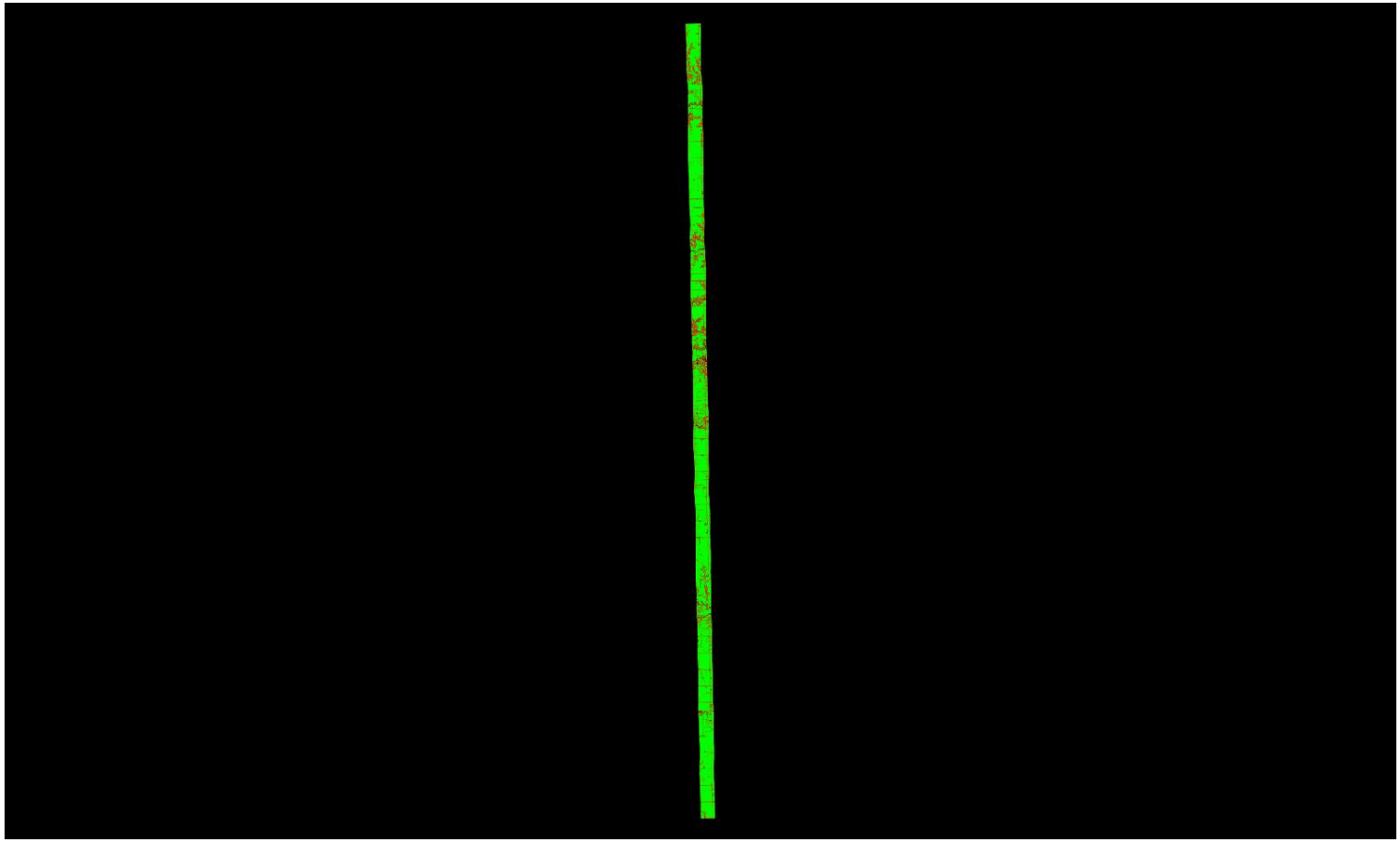

0	0.060	0.600 (Meter)
0	0.197	1.969 (Feet)

A maximum vertical separation cutoff has been applied to this graphic for the purpose of masking out disruptive features that do not show calibration issues between flight lines (e.g., trees, moving cars, etc.).

DPH-11.1.1 Report on Smooth Surface Repeatability (intraswath) - continued

Data Source - Y:\Mapping\Projects\65219751_NE_NRCS_Ortho_Lidar\Production\Final_Client_Deliverables\Block3_Surdex\point_cloud\swathuncls

Y:\Mapping\Projects\65219751_NE_NRCS_Ortho_Lidar\Admin\QA_QC\Block_3_Surdex\DPH_11_1_1\Individual_00199_GRID.jp2

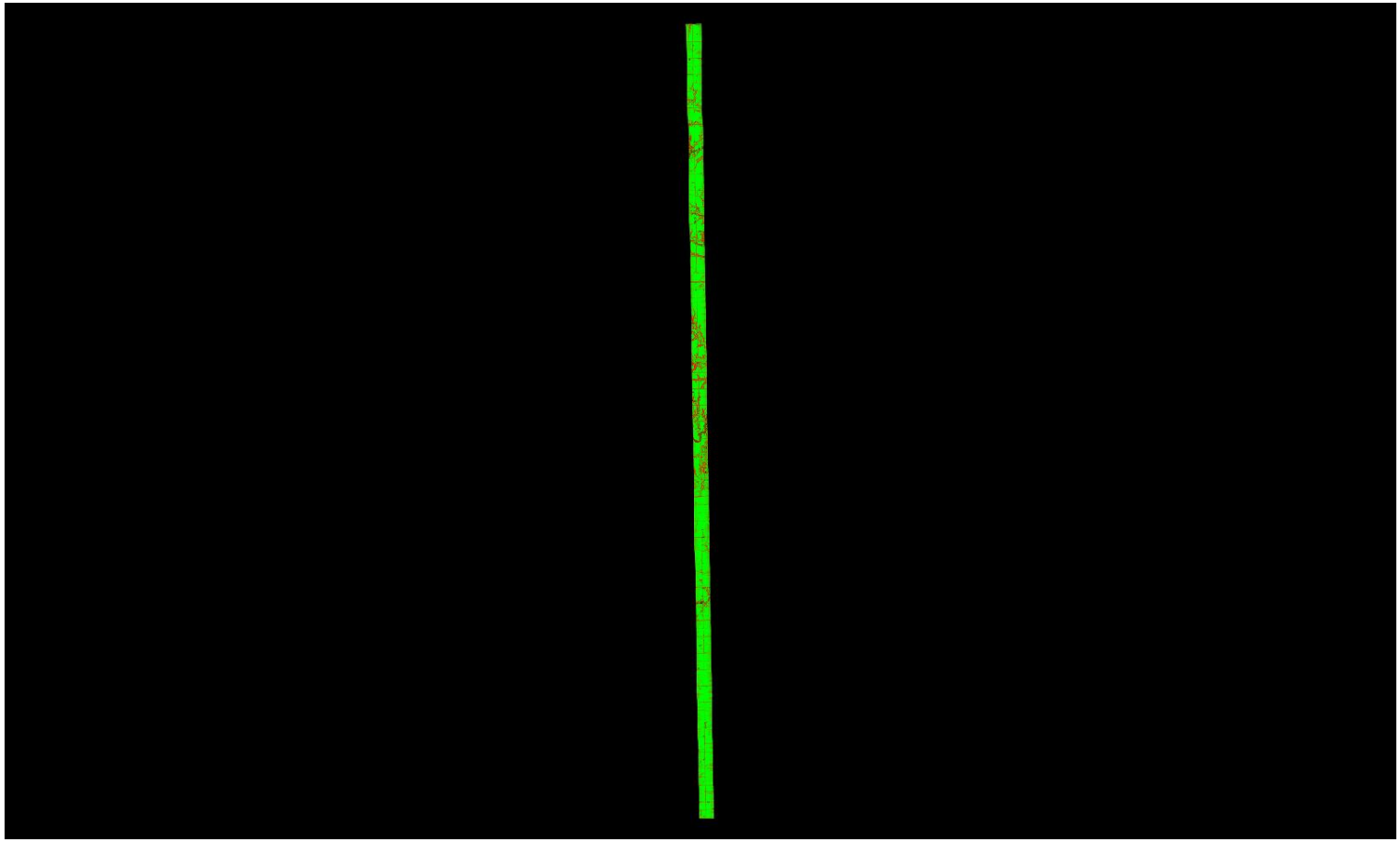

0	0.060	0.600 (Meter)
0	0.197	1.969 (Feet)

A maximum vertical separation cutoff has been applied to this graphic for the purpose of masking out disruptive features that do not show calibration issues between flight lines (e.g., trees, moving cars, etc.).

DPH-11.1.1 Report on Smooth Surface Repeatability (intraswath) - continued

Data Source - Y:\Mapping\Projects\65219751_NE_NRCS_Ortho_Lidar\Production\Final_Client_Deliverables\Block3_Surdex\point_cloud\swathuncls

Y:\Mapping\Projects\65219751_NE_NRCS_Ortho_Lidar\Admin\QA_QC\Block_3_Surdex\DPH_11_1_1\Individual_00153_GRID.jp2



0	0.060	0.600 (Meter)
0	0.197	1.969 (Feet)

A maximum vertical separation cutoff has been applied to this graphic for the purpose of masking out disruptive features that do not show calibration issues between flight lines (e.g., trees, moving cars, etc.).

DPH-11.1.1 Report on Smooth Surface Repeatability (intraswath) - continued

Data Source - Y:\Mapping\Projects\65219751_NE_NRCS_Ortho_Lidar\Production\Final_Client_Deliverables\Block3_Surdex\point_cloud\swathuncls

Y:\Mapping\Projects\65219751_NE_NRCS_Ortho_Lidar\Admin\QA_QC\Block_3_Surdex\DPH_11_1_1\Individual_00383_GRID.jp2



0	0.060	0.600 (Meter)
0	0.197	1.969 (Feet)

A maximum vertical separation cutoff has been applied to this graphic for the purpose of masking out disruptive features that do not show calibration issues between flight lines (e.g., trees, moving cars, etc.).

DPH-11.1.1 Report on Smooth Surface Repeatability (intraswath) - continued

Data Source - Y:\Mapping\Projects\65219751_NE_NRCS_Ortho_Lidar\Production\Final_Client_Deliverables\Block3_Surdex\point_cloud\swathuncls

Y:\Mapping\Projects\65219751_NE_NRCS_Ortho_Lidar\Admin\QA_QC\Block_3_Surdex\DPH_11_1_1\Individual_00159_GRID.jp2



0	0.060	0.600 (Meter)
0	0.197	1.969 (Feet)

A maximum vertical separation cutoff has been applied to this graphic for the purpose of masking out disruptive features that do not show calibration issues between flight lines (e.g., trees, moving cars, etc.).

DPH-11.1.1 Report on Smooth Surface Repeatability (intraswath) - continued

Data Source - Y:\Mapping\Projects\65219751_NE_NRCS_Ortho_Lidar\Production\Final_Client_Deliverables\Block3_Surdex\point_cloud\swathuncls

Y:\Mapping\Projects\65219751_NE_NRCS_Ortho_Lidar\Admin\QA_QC\Block_3_Surdex\DPH_11_1_1\Individual_00194_GRID.jp2

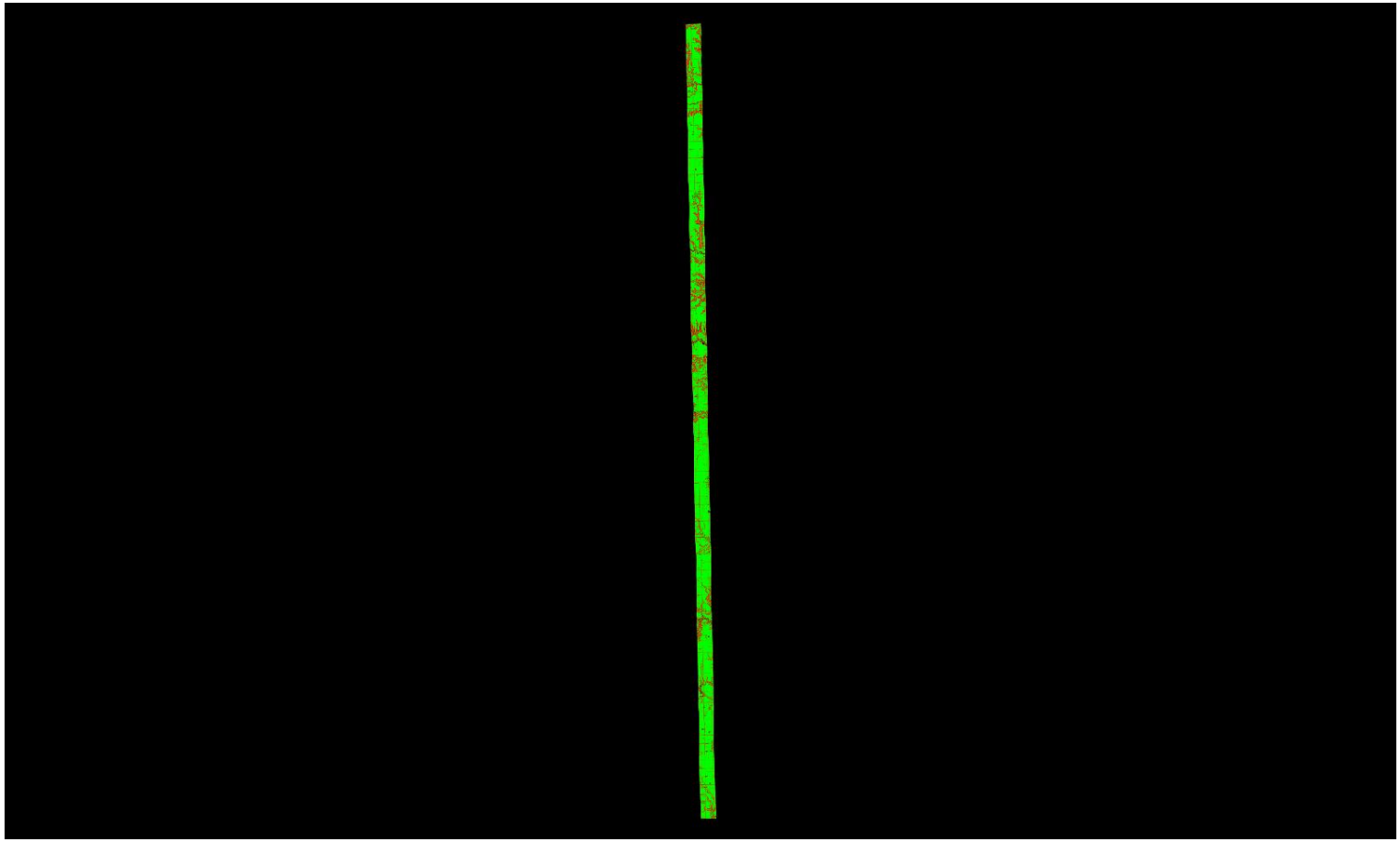

0	0.060	0.600 (Meter)
0	0.197	1.969 (Feet)

A maximum vertical separation cutoff has been applied to this graphic for the purpose of masking out disruptive features that do not show calibration issues between flight lines (e.g., trees, moving cars, etc.).

DPH-11.1.1 Report on Smooth Surface Repeatability (intraswath) - continued

Data Source - Y:\Mapping\Projects\65219751_NE_NRCS_Ortho_Lidar\Production\Final_Client_Deliverables\Block3_Surdex\point_cloud\swathuncls

Y:\Mapping\Projects\65219751_NE_NRCS_Ortho_Lidar\Admin\QA_QC\Block_3_Surdex\DPH_11_1_1\Individual_00454_GRID.jp2



0	0.060	0.600 (Meter)
0	0.197	1.969 (Feet)

A maximum vertical separation cutoff has been applied to this graphic for the purpose of masking out disruptive features that do not show calibration issues between flight lines (e.g., trees, moving cars, etc.).

DPH-11.1.1 Report on Smooth Surface Repeatability (intraswath) - continued

Data Source - Y:\Mapping\Projects\65219751_NE_NRCS_Ortho_Lidar\Production\Final_Client_Deliverables\Block3_Surdex\point_cloud\swathuncls

Y:\Mapping\Projects\65219751_NE_NRCS_Ortho_Lidar\Admin\QA_QC\Block_3_Surdex\DPH_11_1_1\Individual_00384_GRID.jp2

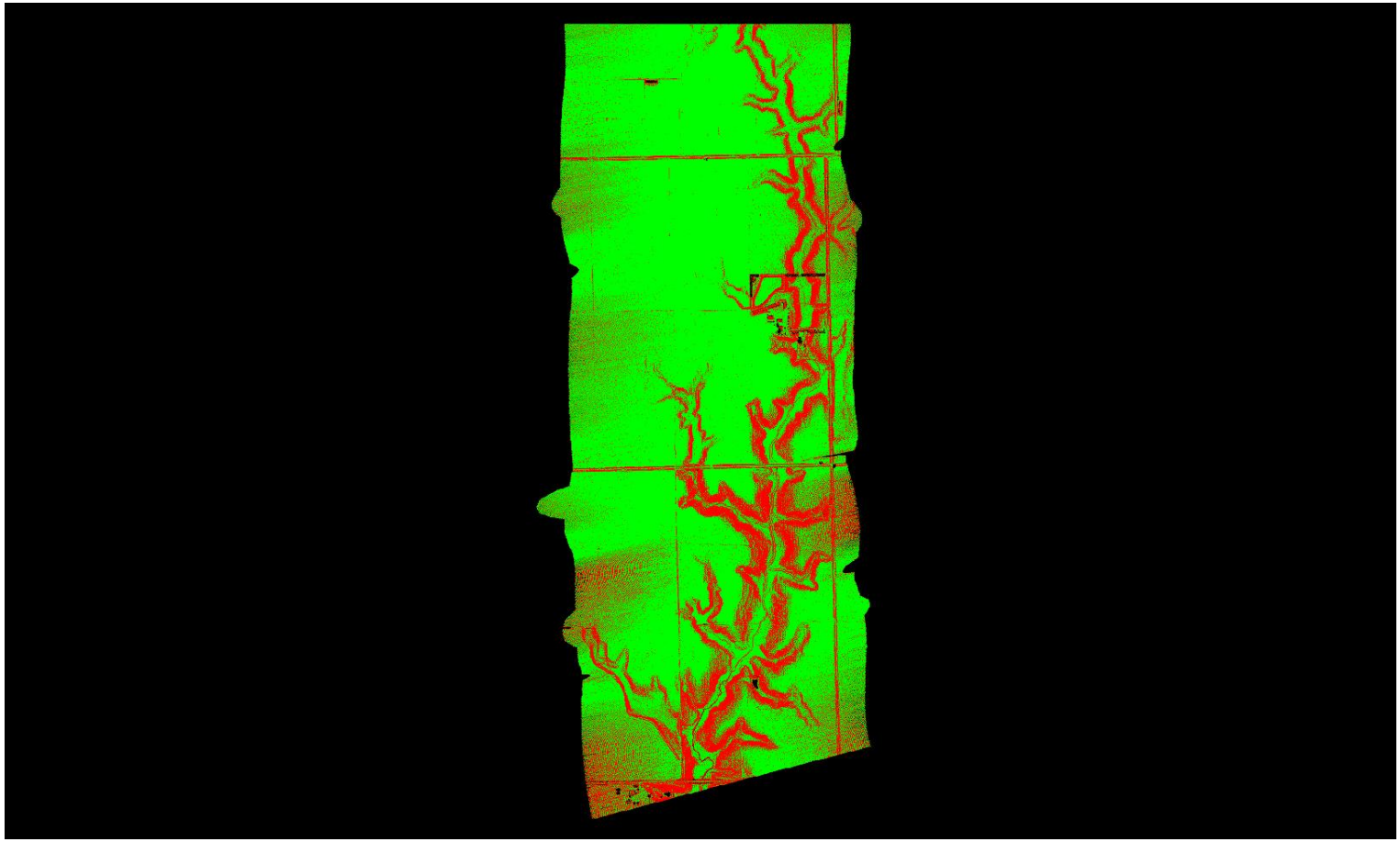

0	0.060	0.600 (Meter)
0	0.197	1.969 (Feet)

A maximum vertical separation cutoff has been applied to this graphic for the purpose of masking out disruptive features that do not show calibration issues between flight lines (e.g., trees, moving cars, etc.).

DPH-11.1.1 Report on Smooth Surface Repeatability (intraswath) - continued

Data Source - Y:\Mapping\Projects\65219751_NE_NRCS_Ortho_Lidar\Production\Final_Client_Deliverables\Block3_Surdex\point_cloud\swathuncls

Y:\Mapping\Projects\65219751_NE_NRCS_Ortho_Lidar\Admin\QA_QC\Block_3_Surdex\DPH_11_1_1\Individual_00380_GRID.jp2



0	0.060	0.600 (Meter)
0	0.197	1.969 (Feet)

A maximum vertical separation cutoff has been applied to this graphic for the purpose of masking out disruptive features that do not show calibration issues between flight lines (e.g., trees, moving cars, etc.).

DPH-11.1.1 Report on Smooth Surface Repeatability (intraswath) - continued

Data Source - Y:\Mapping\Projects\65219751_NE_NRCS_Ortho_Lidar\Production\Final_Client_Deliverables\Block3_Surdex\point_cloud\swathuncls

Y:\Mapping\Projects\65219751_NE_NRCS_Ortho_Lidar\Admin\QA_QC\Block_3_Surdex\DPH_11_1_1\Individual_00442_GRID.jp2



0	0.060	0.600 (Meter)
0	0.197	1.969 (Feet)

A maximum vertical separation cutoff has been applied to this graphic for the purpose of masking out disruptive features that do not show calibration issues between flight lines (e.g., trees, moving cars, etc.).

DPH-11.1.1 Report on Smooth Surface Repeatability (intraswath) - continued

Data Source - Y:\Mapping\Projects\65219751_NE_NRCS_Ortho_Lidar\Production\Final_Client_Deliverables\Block3_Surdex\point_cloud\swathuncls

Y:\Mapping\Projects\65219751_NE_NRCS_Ortho_Lidar\Admin\QA_QC\Block_3_Surdex\DPH_11_1_1\Individual_00460_GRID.jp2



0	0.060	0.600 (Meter)
0	0.197	1.969 (Feet)

A maximum vertical separation cutoff has been applied to this graphic for the purpose of masking out disruptive features that do not show calibration issues between flight lines (e.g., trees, moving cars, etc.).

DPH-11.1.1 Report on Smooth Surface Repeatability (intraswath) - continued

Data Source - Y:\Mapping\Projects\65219751_NE_NRCS_Ortho_Lidar\Production\Final_Client_Deliverables\Block3_Surdex\point_cloud\swathuncls

Y:\Mapping\Projects\65219751_NE_NRCS_Ortho_Lidar\Admin\QA_QC\Block_3_Surdex\DPH_11_1_1\Individual_00187_GRID.jp2

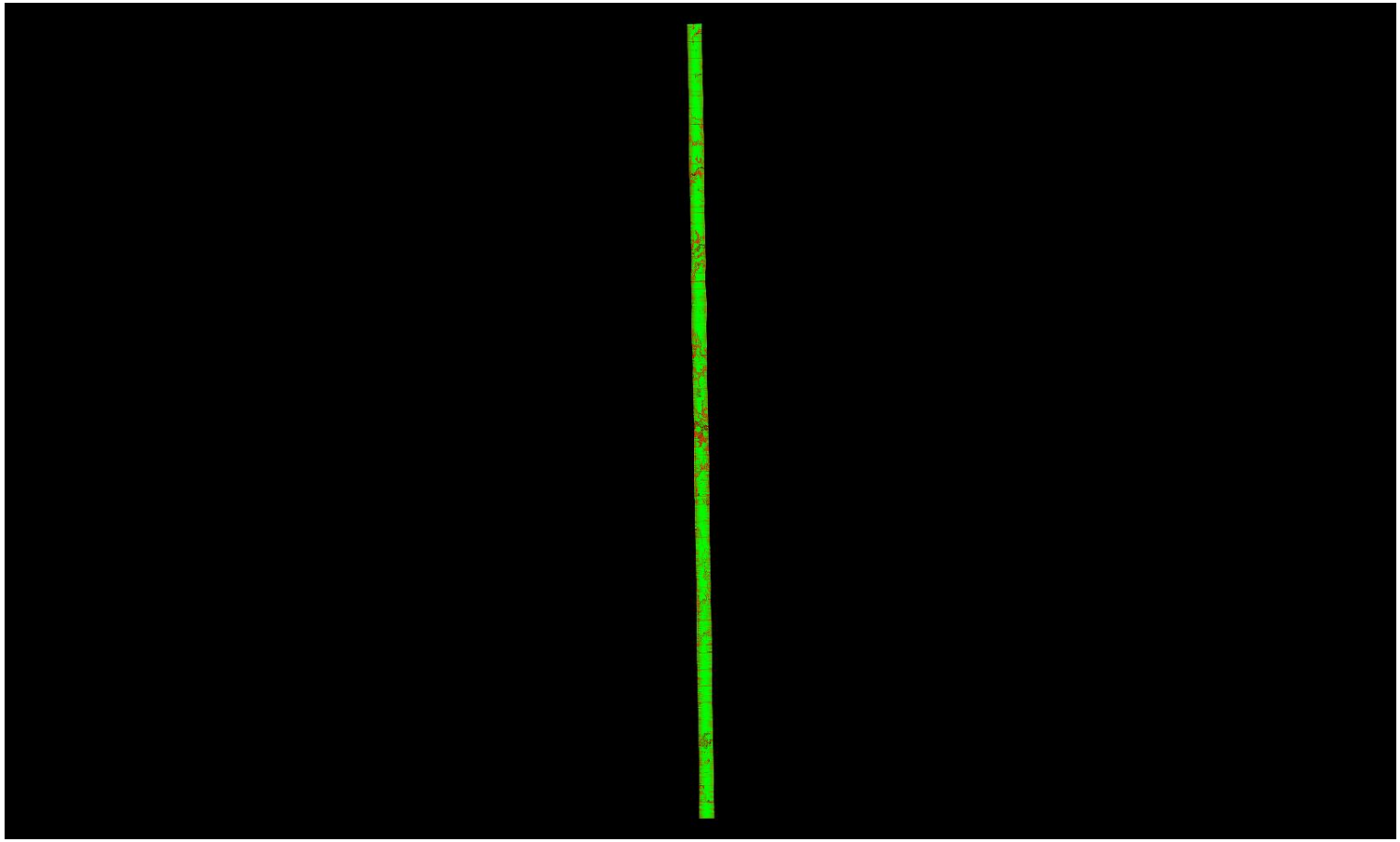

0	0.060	0.600 (Meter)
0	0.197	1.969 (Feet)

A maximum vertical separation cutoff has been applied to this graphic for the purpose of masking out disruptive features that do not show calibration issues between flight lines (e.g., trees, moving cars, etc.).

DPH-11.1.1 Report on Smooth Surface Repeatability (intraswath) - continued

Data Source - Y:\Mapping\Projects\65219751_NE_NRCS_Ortho_Lidar\Production\Final_Client_Deliverables\Block3_Surdex\point_cloud\swathuncls

Y:\Mapping\Projects\65219751_NE_NRCS_Ortho_Lidar\Admin\QA_QC\Block_3_Surdex\DPH_11_1_1\Individual_00461_GRID.jp2

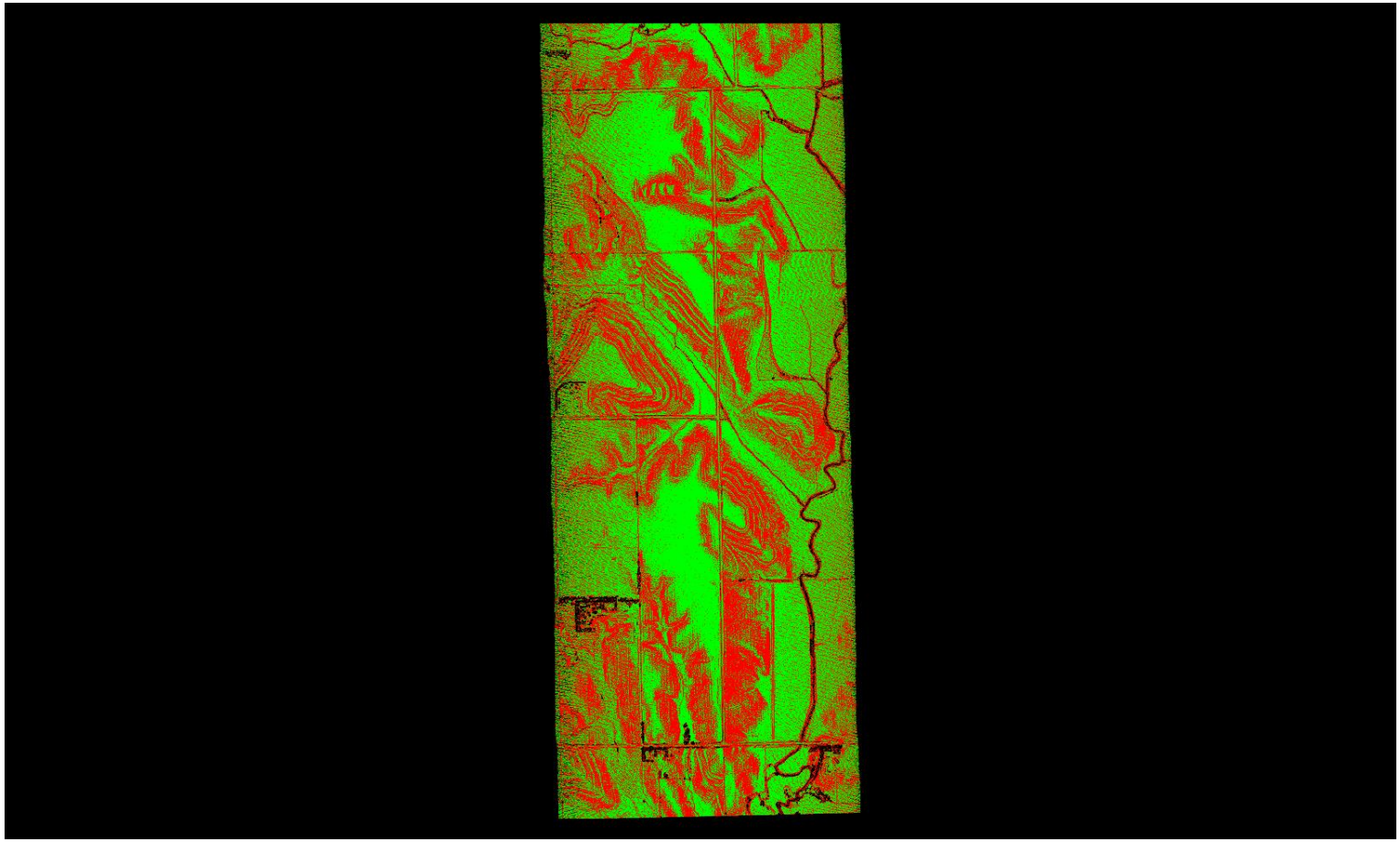

0	0.060	0.600 (Meter)
0	0.197	1.969 (Feet)

A maximum vertical separation cutoff has been applied to this graphic for the purpose of masking out disruptive features that do not show calibration issues between flight lines (e.g., trees, moving cars, etc.).

DPH-11.1.1 Report on Smooth Surface Repeatability (intraswath) - continued

Data Source - Y:\Mapping\Projects\65219751_NE_NRCS_Ortho_Lidar\Production\Final_Client_Deliverables\Block3_Surdex\point_cloud\swathuncls

Y:\Mapping\Projects\65219751_NE_NRCS_Ortho_Lidar\Admin\QA_QC\Block_3_Surdex\DPH_11_1_1\Individual_00198_GRID.jp2

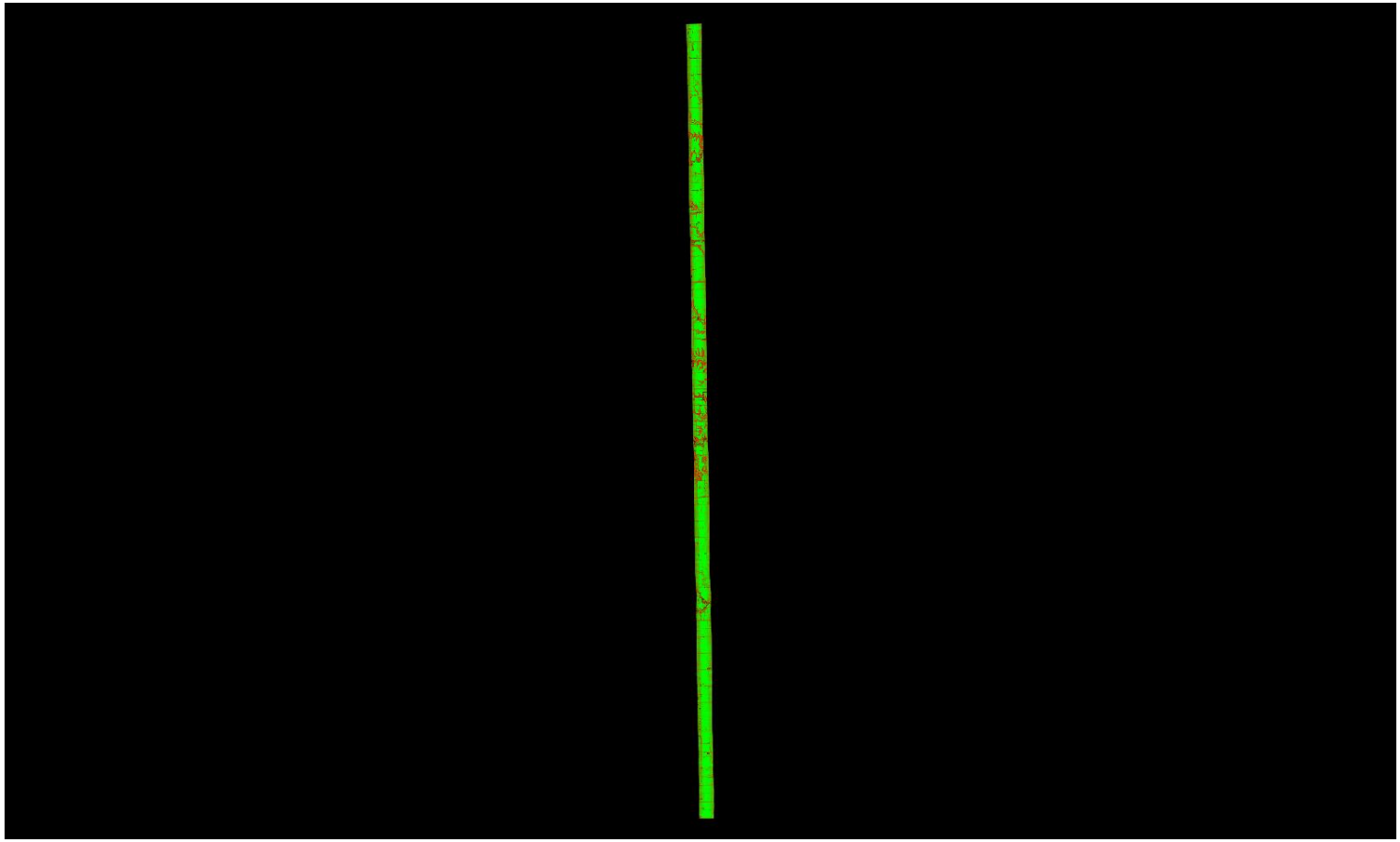

0	0.060	0.600 (Meter)
0	0.197	1.969 (Feet)

A maximum vertical separation cutoff has been applied to this graphic for the purpose of masking out disruptive features that do not show calibration issues between flight lines (e.g., trees, moving cars, etc.).

DPH-11.1.2 Report on Overlap Consistency (interswath)

The USGS Lidar Base Specification Version 1.2 states: "Overlap consistency is a measure of geometric alignment of two overlapping swaths; the principles used with swaths can be applied to overlapping lifts and projects as well. Overlap consistency is the fundamental measure of the quality of the calibration or boresight adjustment of the data from each lift, and is of particular importance as the match between the swaths of a single lift is a strong indicator of the overall geometric quality of the data, establishing the quality and accuracy limits of all downstream data and products.
Overlap consistency will be assessed at multiple locations within overlap in nonvegetated areas of only single returns. The overlap areas that will be tested are those between the following:
(1) Adjacent, overlapping parallel swaths within a project,
(2) Cross-tie swaths and the intersecting project swaths, and
(3) Adjacent, overlapping lifts.
Each overlap area will be evaluated using a signed difference raster with a cell size equal to twice the ANPS, rounded up to the next integer. The difference rasters will be visually examined using a bicolor ramp from the negative acceptable limit to the positive acceptable limit. Although isolated excursions beyond the limits are expected and accepted, differences in the overlaps shall not exceed the limits listed in table 2 for the QL of information that is being collected.
The difference rasters will be statistically summarized to verify that root mean square difference in z (RMSDz) values do not exceed the limits set forth in the table "Relative vertical accuracy for lidar-swath data, Quality Level 0–Quality Level 3" (table 2) for the QL of information that is being collected.
Consideration will be given for the effect of the expected isolated excursions over limits."

Table 2. Relative vertical accuracy for lidar-swath data, Quality Level 0–Quality Level 3.

[cm, centimeter; $RMSD_Z$, root mean square difference in z; ≤, less than or equal to; ±, plus or minus]

Quality Level (QL)	Swath overlap difference, $RMSD_Z$ (cm)	Swath overlap difference, maximum (cm)
QL0	≤4	±8
QL1	≤8	±16
QL2	≤8	±16
QL3	≤16	±32

The purpose of this section is to show a graphic of the flight line separation raster for all of the data processed. This grid/image shows the vertical separation of flight lines by thematically coloring the separation magnitude on a color ramp based on absolute distance. This color thematic rendering is modulated by intensity to show land cover features. Only overlap areas are shown in the raster. The relative accuracy RMSDz values are reported on the following page(s).

DPH-11.1.2 Report on Overlap Consistency (interswath) - continued

Data Source - Y:\Mapping\Projects\65219751_NE_NRCS_Ortho_Lidar\Production\Final_Client_Deliverables\Block3_Surdex\point_cloud\swathuncls

Y:\Mapping\Projects\65219751_NE_NRCS_Ortho_Lidar\Admin\QA_QC\Block_3_Surdex\DPH_11_1_2\Boresighted_FlightlineSeparation_SingleFile_Measurable_TIN.jp2

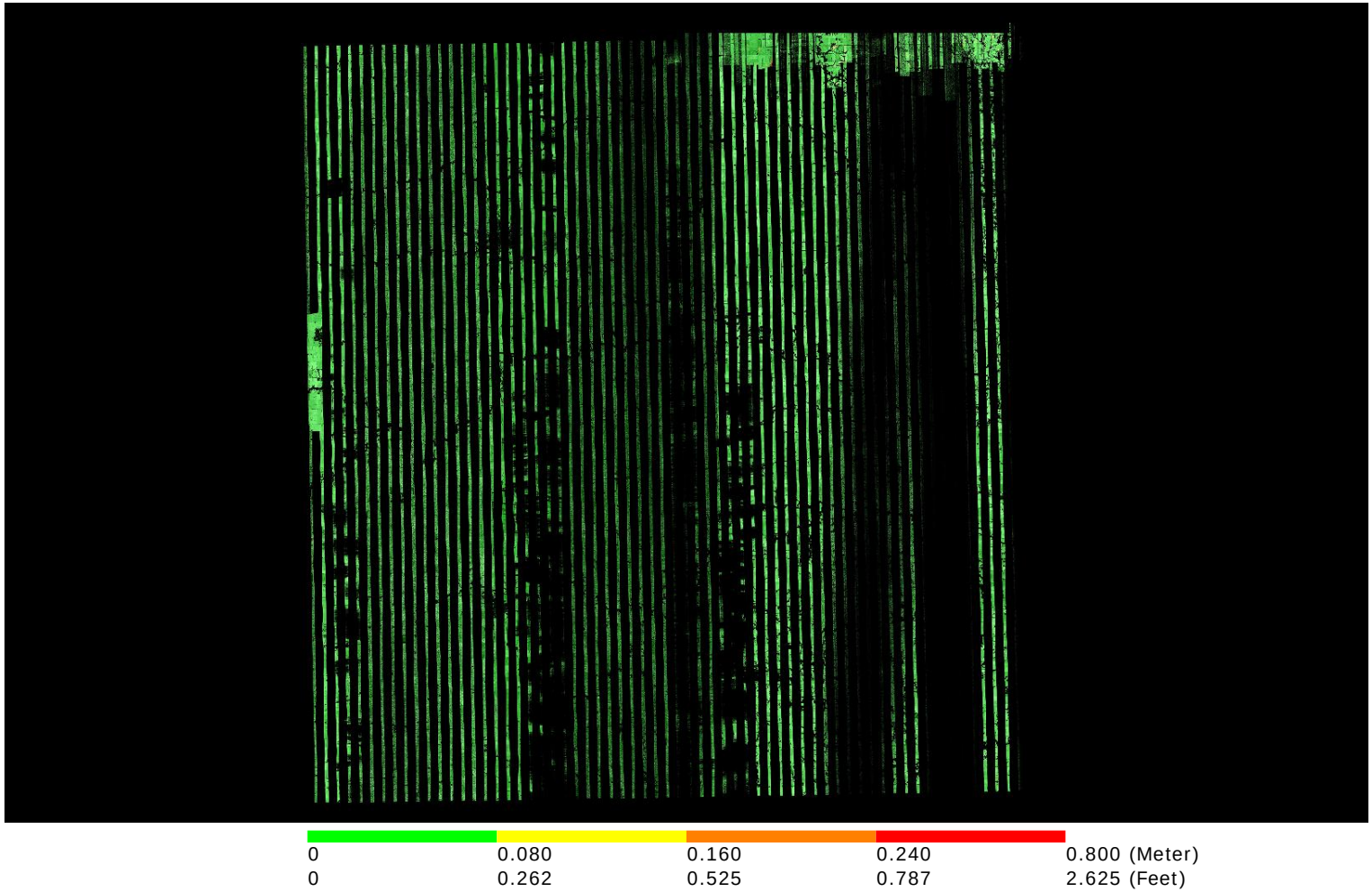

A maximum vertical separation cutoff has been applied to this graphic for the purpose of masking out disruptive features that do not show calibration issues between flight lines (e.g., trees, moving cars, etc.).

DPH-11.1.2 Report on Overlap Consistency (interswath) - continued

Adjacent Flight Line 1	Adjacent Flight Line 2	Area 1 (square Meter)	Area 2 (square Meter)	Overlap Area (square Meter)	RMSDz (Meter/Feet)
00460	00461	5220409.768	5086100.593	1250739.663	0.025 / 0.081
00460	00459	4979188.601	4644541.268	1136653.017	0.031 / 0.100
00460	00144	17980209.822	15216691.126	4106318.211	0.027 / 0.090
00460	00145	9023745.180	7604020.734	5417749.140	0.024 / 0.079
00148	00147	115437431.342	115009976.800	25828046.749	0.028 / 0.090
00148	00452	3788718.266	4035058.298	2322740.620	0.041 / 0.135
00148	00453	4218349.449	4527841.549	3749623.690	0.033 / 0.110
00148	00149	115402266.625	117125330.606	26771444.111	0.029 / 0.095
00138	00195	123789485.291	121538338.489	33324196.550	0.023 / 0.074
00138	00139	123789485.291	121574799.527	34263243.041	0.019 / 0.062
00171	00172	122737375.829	120311043.566	32871329.066	0.021 / 0.069
00171	00427	4233288.448	4869460.222	3288825.976	0.021 / 0.069
00171	00170	122514770.510	118485762.912	29523766.709	0.020 / 0.066
00171	00384	5376193.720	5366247.263	3472834.119	0.021 / 0.068
00451	00147	5346769.960	4517037.295	2903306.123	0.036 / 0.118
00451	00452	7628403.672	8229966.668	853647.008	0.048 / 0.157
00451	00450	2797598.039	4379773.403	779017.484	0.029 / 0.094
00451	00136	35328645.264	44666182.182	13547.013	0.027 / 0.088
00451	00141	5167991.393	4408586.885	4807803.482	0.028 / 0.091
00133	00132	11910205.823	217854.805	489129.046	0.026 / 0.084
00133	00203	4367873.537	4048421.502	829745.325	0.042 / 0.138
00133	00134	75232851.889	130751710.477	40681514.389	0.029 / 0.095
00133	00414	958445.359	412794.093	1537670.555	0.046 / 0.150
00133	00439	4380711.379	6602567.472	5245043.799	0.044 / 0.143
00133	00440	4053665.792	5967824.226	399522.890	0.033 / 0.107
00159	00160	125698715.330	126330402.287	35427352.115	0.034 / 0.110
00159	00464	3652173.920	2025275.350	1253997.013	0.048 / 0.159
00159	00158	124821667.440	126601172.813	36697814.367	0.023 / 0.076
00159	00448	4314465.449	4974463.225	3120658.945	0.041 / 0.133
00167	00168	116218536.697	115054088.172	26497787.718	0.023 / 0.075
00167	00467	3020384.010	4740616.438	3003172.677	0.059 / 0.192
00167	00445	9191601.357	10231376.870	6254804.237	0.056 / 0.182

DPH-11.1.2 Report on Overlap Consistency (interswath) - continued

Adjacent Flight Line 1	Adjacent Flight Line 2	Area 1 (square Meter)	Area 2 (square Meter)	Overlap Area (square Meter)	RMSDz (Meter/Feet)
00167	00166	115827780.711	115747834.393	25164227.593	0.019 / 0.063
00184	00185	121882873.311	120350257.158	34407535.527	0.029 / 0.095
00184	00183	121882873.311	117765143.395	28182778.325	0.022 / 0.074
00193	00192	119185419.575	118879043.056	29168946.403	0.025 / 0.083
00193	00194	118706093.374	117233139.668	29102424.940	0.021 / 0.069
00447	00446	4527603.016	4245277.013	1399632.801	0.032 / 0.106
00447	00158	9135798.328	6517966.706	1896363.469	0.038 / 0.125
00447	00153	3561795.560	435449.400	9336.242	0.046 / 0.152
00447	00154	9257227.206	6278373.632	3260459.956	0.032 / 0.105
00447	00448	4675967.561	3863509.236	1009832.054	0.039 / 0.128
00381	00380	4135684.930	4465860.410	1118607.996	0.035 / 0.115
00381	00207	4241055.755	3047111.711	3420754.821	0.029 / 0.096
00381	00382	4366772.325	5185290.884	632359.587	0.030 / 0.097
00381	00205	4526332.831	4315149.841	2641303.002	0.028 / 0.091
00381	00208	2414238.151	800682.508	17363.779	0.033 / 0.108
00152	00463	2542894.021	5629735.273	3882259.493	0.041 / 0.133
00152	00446	32960.643	1813910.153	19572.810	0.013 / 0.043
00152	00153	124161804.273	128278370.477	36631539.207	0.022 / 0.072
00152	00151	123764867.779	124726005.124	35155059.942	0.021 / 0.069
00152	00462	2542894.021	6222596.422	3806434.881	0.031 / 0.103
00147	00452	13158102.477	12623141.955	3088002.056	0.041 / 0.135
00147	00141	115000595.374	127503592.517	32776424.695	0.026 / 0.084
00132	00414	251207.987	645747.412	180045.793	0.026 / 0.084
00132	00439	136092.120	1347317.407	113168.744	0.024 / 0.078
00463	00446	4025779.171	5914329.620	1342790.377	0.037 / 0.121
00463	00153	4025779.171	6354527.271	3676755.154	0.040 / 0.131
00463	00462	4025779.171	5318180.241	1112821.624	0.040 / 0.130
00173	00174	113549011.096	113464188.088	24435329.365	0.023 / 0.075
00173	00202	113323479.303	119739151.404	24298475.452	0.019 / 0.064
00441	00450	4677378.433	4747196.296	1441454.410	0.030 / 0.098
00441	00135	7326239.826	5745196.086	5941200.955	0.049 / 0.160

DPH-11.1.2 Report on Overlap Consistency (interswath) - continued

Adjacent Flight Line 1	Adjacent Flight Line 2	Area 1 (square Meter)	Area 2 (square Meter)	Overlap Area (square Meter)	RMSDz (Meter/Feet)
00441	00136	7234279.902	6817808.688	4086465.975	0.030 / 0.098
00441	00134	16891840.413	18675732.384	490183.415	0.038 / 0.124
00441	00440	4629732.311	6120375.256	1871004.817	0.036 / 0.117
00443	00442	5841008.816	5859439.165	1704855.930	0.039 / 0.128
00443	00444	5861625.479	6139154.358	1578627.413	0.028 / 0.093
00443	00164	8721740.503	7732739.194	5545552.109	0.029 / 0.095
00443	00165	9715014.319	8465704.991	6131830.406	0.026 / 0.084
00454	00455	3692745.452	3134339.246	887484.346	0.056 / 0.184
00454	00150	7385490.904	8148502.944	2151354.152	0.045 / 0.149
00454	00453	7385490.904	5502449.296	1057479.999	0.046 / 0.149
00454	00149	3503451.645	3259844.494	2994614.920	0.038 / 0.125
00168	00467	4305937.020	4894643.285	3374403.602	0.032 / 0.105
00168	00468	2981570.429	3806141.751	2642518.440	0.037 / 0.122
00168	00169	115054088.172	115869363.285	25327415.633	0.026 / 0.085
00161	00160	123742715.122	126787952.399	35117423.533	0.028 / 0.090
00161	00466	8046051.588	8903362.378	2829913.529	0.031 / 0.103
00161	00465	5977124.443	7846375.531	5256753.814	0.041 / 0.136
00161	00162	123704164.116	121852378.064	32785677.261	0.030 / 0.100
00192	00191	118870830.343	118356616.372	29207445.176	0.023 / 0.077
00188	00187	122441077.836	122202982.196	30693092.384	0.022 / 0.071
00188	00189	122441077.836	121736470.988	34961442.505	0.028 / 0.092
00461	00151	10647745.622	10132263.028	3348391.841	0.038 / 0.125
00461	00462	5323872.811	4826198.361	1221171.409	0.043 / 0.143
00461	00145	5086100.593	4614942.755	4046017.425	0.024 / 0.080
00452	00141	3910717.479	1688284.576	106486.805	0.023 / 0.077
00452	00453	4037650.363	2340157.754	1045233.928	0.045 / 0.148
00467	00468	3409130.204	3806141.751	885844.741	0.039 / 0.127
00467	00445	3520533.246	4769737.593	1838612.695	0.102 / 0.336
00195	00194	121341172.711	117887679.798	31334558.838	0.025 / 0.081
00442	00164	5861105.317	5407695.448	3947938.151	0.028 / 0.092
00442	00466	4585192.898	4335912.889	1280688.541	0.027 / 0.087

DPH-11.1.2 Report on Overlap Consistency (interswath) - continued

Adjacent Flight Line 1	Adjacent Flight Line 2	Area 1 (square Meter)	Area 2 (square Meter)	Overlap Area (square Meter)	RMSDz (Meter/Feet)
00442	00162	5760307.657	6092500.416	3734422.707	0.025 / 0.081
00468	00169	3799578.809	4194519.058	3248025.535	0.036 / 0.118
00468	00428	3902851.630	2397151.470	1258780.932	0.036 / 0.120
00157	00180	14793892.438	57493690.650	13808125.005	0.035 / 0.115
00157	00179	14756045.019	70415153.983	15731382.907	0.032 / 0.106
00380	00207	32935444.608	25005966.810	3258030.044	0.029 / 0.094
00380	00208	5346936.405	3275791.529	4005924.653	0.030 / 0.097
00380	00196	5044581.042	975955.512	260191.441	0.036 / 0.119
00185	00186	120350257.158	121997741.257	28812349.897	0.019 / 0.062
00458	00455	3311984.153	3870575.607	849456.949	0.045 / 0.147
00458	00459	4891852.858	4028582.193	1140522.692	0.026 / 0.085
00458	00143	9960466.332	10434532.203	5595927.567	0.029 / 0.096
00458	00142	9720665.711	9654378.774	7104524.526	0.037 / 0.120
00450	00135	4379241.561	5699926.233	198465.345	0.051 / 0.166
00450	00136	14223718.164	17160867.564	4396536.519	0.029 / 0.095
00450	00141	4368914.126	3455144.672	2614831.421	0.028 / 0.093
00200	00199	121012032.822	118933260.240	35213099.415	0.024 / 0.078
00200	00201	121188663.152	117814956.232	27830566.290	0.017 / 0.057
00172	00383	3825516.913	4495378.655	2427092.759	0.025 / 0.082
00172	00427	2717696.949	3496605.282	987.207	0.037 / 0.120
00172	00384	5333812.227	6064714.272	4306712.580	0.021 / 0.068
00172	00204	120400684.759	124304349.275	32578815.902	0.026 / 0.086
00455	00150	4204357.996	4025230.926	3192984.370	0.039 / 0.127
00455	00149	2531709.584	1803707.138	36359.401	0.044 / 0.144
00455	00142	3715712.653	4131303.123	2329517.620	0.037 / 0.122
00160	00464	1595855.238	4206351.364	2929756.521	0.047 / 0.156
00160	00465	10470997.940	14368178.816	3678899.712	0.044 / 0.144
00191	00190	118195825.048	117400931.596	28125130.360	0.022 / 0.071
00199	00198	121012124.487	120721762.545	28215610.450	0.019 / 0.061
00203	00134	4210521.221	9960925.970	2864986.810	0.029 / 0.095
00464	00465	2103175.682	1490853.721	986479.474	0.047 / 0.153

DPH-11.1.2 Report on Overlap Consistency (interswath) - continued

Adjacent Flight Line 1	Adjacent Flight Line 2	Area 1 (square Meter)	Area 2 (square Meter)	Overlap Area (square Meter)	RMSDz (Meter/Feet)
00464	00448	4206351.364	7757739.058	862146.656	0.048 / 0.157
00383	00382	4412977.789	4268947.137	1070484.964	0.049 / 0.162
00383	00205	2999452.216	1934868.193	141763.791	0.051 / 0.168
00383	00384	8990757.310	10046425.306	1145391.738	0.035 / 0.113
00383	00204	8990757.310	4756215.546	3561164.397	0.027 / 0.087
00186	00187	122112176.751	121322285.787	34851633.183	0.030 / 0.098
00207	00382	6331227.776	11588310.262	203131.593	0.027 / 0.088
00207	00205	78692919.740	79045050.980	22378489.385	0.027 / 0.089
00207	00206	4383571.126	2586556.765	3071760.511	0.030 / 0.097
00207	00208	77600439.518	79661129.226	21878758.782	0.022 / 0.074
00444	00445	5455587.964	5233585.287	1700103.562	0.031 / 0.102
00444	00165	5932912.942	4756564.446	3540272.131	0.026 / 0.087
00444	00166	5455587.964	4960956.112	3976969.392	0.026 / 0.087
00446	00153	8624543.140	7504790.732	6011997.755	0.033 / 0.108
00446	00154	8597438.465	7344497.213	5532715.538	0.029 / 0.096
00459	00143	4028582.193	3634647.708	3965279.012	0.027 / 0.089
00459	00144	9289082.536	5091159.800	1748014.950	0.032 / 0.104
00135	00136	131349335.729	130743886.652	36592451.673	0.101 / 0.333
00135	00134	131311959.261	130800664.382	39895382.254	0.037 / 0.123
00135	00440	5227860.088	6049959.787	3436758.569	0.036 / 0.117
00174	00175	113464188.088	114903584.773	23577087.907	0.024 / 0.080
00158	00154	126206808.415	126435272.160	35426876.461	0.024 / 0.079
00158	00448	7858823.548	9839786.264	4650718.269	0.030 / 0.097
00190	00178	117808733.594	122752339.095	30816222.366	0.024 / 0.080
00382	00205	5696005.419	4699634.284	4750010.881	0.032 / 0.104
00382	00204	11388792.292	4737464.620	2814843.527	0.032 / 0.107
00150	00149	117326147.149	117593616.675	28370166.478	0.024 / 0.079
00150	00142	117238415.189	125258663.756	32507814.708	0.023 / 0.075
00136	00141	130778899.125	129207615.467	38047561.007	0.028 / 0.093
00140	00196	122064923.055	121815646.518	33314370.173	0.028 / 0.093
00140	00139	248959017.700	242246178.978	33091648.870	0.023 / 0.075

DPH-11.1.2 Report on Overlap Consistency (interswath) - continued

Adjacent Flight Line 1	Adjacent Flight Line 2	Area 1 (square Meter)	Area 2 (square Meter)	Overlap Area (square Meter)	RMSDz (Meter/Feet)
00164	00162	116213985.948	121852378.064	29570710.241	0.022 / 0.072
00164	00165	116837241.345	115672596.692	25696609.500	0.022 / 0.073
00205	00206	44411128.721	47166040.489	12957840.697	0.030 / 0.098
00205	00204	124987896.362	124304349.275	33734806.121	0.026 / 0.086
00153	00154	128494944.711	126401047.071	38561535.191	0.022 / 0.072
00180	00181	56427587.015	58211734.979	13197555.063	0.028 / 0.091
00180	00179	16762968.997	17218856.067	16173651.622	0.023 / 0.076
00189	00197	121736470.988	121999175.306	30335268.062	0.018 / 0.058
00466	00465	4451681.189	1978199.367	973526.496	0.027 / 0.087
00466	00162	4335912.889	3199835.372	3205036.134	0.032 / 0.106
00427	00170	2938803.922	4173271.070	2675395.582	0.020 / 0.064
00427	00384	4924471.843	5026023.769	1410312.464	0.022 / 0.071
00427	00428	4985291.491	3621154.829	1380318.555	0.019 / 0.063
00183	00182	117733355.745	116312796.696	29823889.047	0.025 / 0.083
00201	00202	117814956.232	119739151.404	32863411.508	0.024 / 0.078
00170	00169	118574695.969	115869363.285	27571756.755	0.021 / 0.070
00170	00428	6683384.124	7047214.870	5472575.458	0.020 / 0.065
00169	00428	5517522.260	6205396.630	4641529.450	0.028 / 0.091
00182	00181	116327500.887	115238078.549	24530872.561	0.021 / 0.068
00178	00177	123080468.509	120707818.449	34522852.684	0.026 / 0.086
00151	00462	13165966.046	12150300.036	4299110.659	0.033 / 0.108
00151	00145	124726005.124	128334192.297	36356111.773	0.022 / 0.073
00143	00144	128395876.871	128015286.549	38978732.538	0.030 / 0.099
00143	00142	128395876.871	125742266.764	36779074.796	0.032 / 0.106
00134	00439	5893623.406	6685282.924	4021806.414	0.037 / 0.122
00134	00440	5670659.445	5958593.653	4697612.876	0.037 / 0.123
00206	00208	47213764.093	48936456.771	12971725.613	0.025 / 0.081
00197	00198	121999175.306	120721762.545	34059646.521	0.025 / 0.081
00176	00177	118066172.248	120711219.841	27455254.681	0.022 / 0.073
00176	00175	118104612.957	114903584.773	29151945.351	0.024 / 0.078
00445	00166	10091745.708	9077180.807	6101545.750	0.021 / 0.069

DPH-11.1.2 Report on Overlap Consistency (interswath) - continued

Adjacent Flight Line 1	Adjacent Flight Line 2	Area 1 (square Meter)	Area 2 (square Meter)	Overlap Area (square Meter)	RMSDz (Meter/Feet)
00181	00179	149549756.620	140830307.966	18320902.541	0.027 / 0.090
00414	00439	914869.400	3333282.315	1454018.798	0.046 / 0.150
00144	00145	128002186.654	127764266.217	38168749.845	0.023 / 0.074
00208	00196	125720767.865	122013340.372	34850343.311	0.030 / 0.098
00453	00149	4066597.690	3971075.487	2944414.240	0.035 / 0.115
00439	00440	3894014.783	5954532.455	1693836.505	0.037 / 0.122
00165	00166	116712311.103	116005828.243	27187382.563	0.021 / 0.070
00384	00204	5374781.342	1763061.284	5952.573	0.032 / 0.104
Aggregate					0.025 / 0.081

DPH-11.2 Report on Check Points

The USGS Lidar Base Specification Version 1.2 states: "The Positional Accuracy Standards for Digital Geospatial Data (American Society for Photogrammetry and Remote Sensing, 2014) ties the required number of check points for vertical accuracy assessment to the areal extent of the project. Data producers are encouraged to carefully review the new and revised requirements in that document. Check points for NVA assessments shall be surveyed in clear, open areas (which typically produce only single lidar returns), devoid of vegetation and other vertical artifacts (such as boulders, large riser pipes, and vehicles). Ground that has been plowed or otherwise disturbed is not acceptable. The same check points may be used for NVA assessment of the point cloud and DEM. Check points for VVA assessments shall be surveyed in vegetated areas (typically characterized by multiple return lidar). Although the nature of vegetated areas makes absolute definition of a suitable test area difficult, these areas will meet the requirements below. As stated in the National Standards for Spatial Data Accuracy (NSSDA) (Federal Geographic Data Committee, 1998) and reiterated in the ASPRS Positional Accuracy Standards for Digital Geospatial Data (American Society for Photogrammetry and Remote Sensing, 2014), it is unrealistic to prescribe detailed requirements for check point locations, as many unpredictable factors will affect field operations and decisions, and the data producer must often have the freedom to use their best professional judgment. The quantity and location of check points shall meet the following requirements, unless alternative criteria are approved by the USGS–NGP in advance:

- The ASPRS-recommended total number of check points for a given project size shall be met.
- The ASPRS-recommended distribution of the total number of check points between NVA and VVA assessments shall be met.
- Check points within each assessment type (NVA and VVA) will be well-distributed across the entire project area. See the glossary at the end of this specification for a definition of "well-distributed."
- Within each assessment type, check points will be distributed among all constituent land cover types in approximate proportion to the areas of those land cover types (American Society for Photogrammetry and Remote Sensing, 2014)."

The purpose of this section is to show check points (NVA and VVA).

DPH-11.2 Report on Check Points - continued

Data Source - Y:\Mapping\Projects\65219751_NE_NRCS_Ortho_Lidar\Production\Final_Client_Deliverables\Block3_Surdex\metadata\shapefiles\NE_Block3_50NVA_32VVA_check_pts_utm14.shp

Check Point Path - D:\00_NE_NRCS\Block_3_Surdex_QC\DPH_11_2\CheckPoints.jpg

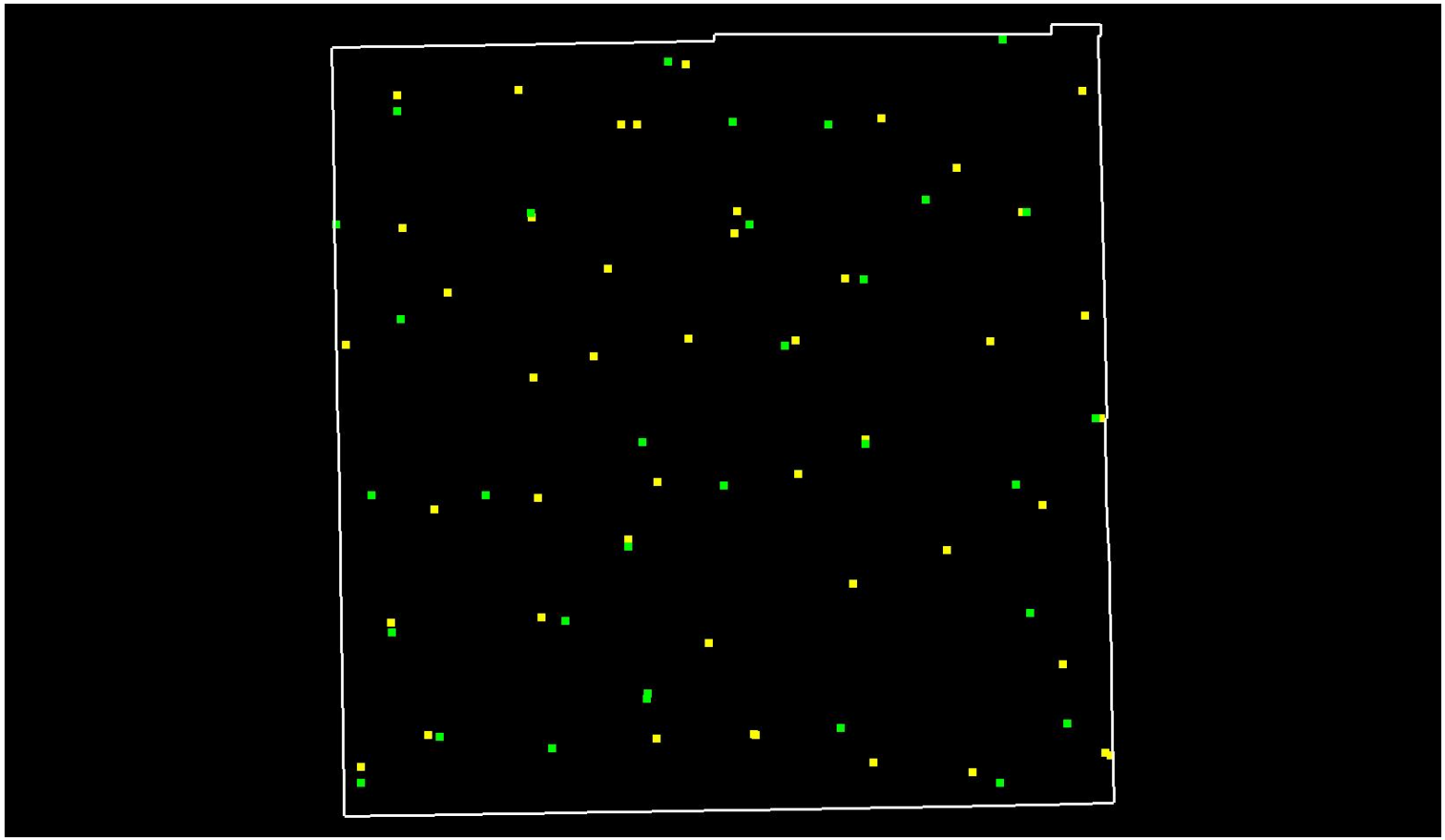

Yellow points are NVA, green points are VVA.
White polygon is defined project area (DPA) boundary

DPH-11.2 Report on Check Points - continued

Total check points: 82

Check points in defined project area (DPA): 82

Total NVA check points in defined project area (DPA): 50

Total VVA check points in defined project area (DPA): 32

Total defined project area (DPA): 6014.426 square KM

Density of check points in defined project area (DPA): 0.014 points per square KM

TABLE C.1 RECOMMENDED NUMBER OF CHECKPOINTS BASED ON AREA

Project Area (Square Kilometers)	Horizontal Accuracy Testing of Orthoimagery and Planimetrics	Vertical and Horizontal Accuracy Testing of Elevation Data sets		
	Total Number of Static 2D/3D Checkpoints (clearly-defined points)	Number of Static 3D Checkpoints in NVA[a]	Number of Static 3D Checkpoints in VVA	Total Number of Static 3D Checkpoints
≤500	20	20	5	25
501-750	25	20	10	30
751-1000	30	25	15	40
1001-1250	35	30	20	50
1251-1500	40	35	25	60
1501-1750	45	40	30	70
1751-2000	50	45	35	80
2001-2250	55	50	40	90
2251-2500	60	55	45	100

[a]Although vertical check points are normally not well defined, where feasible, the horizontal accuracy of lidar data sets should be tested by surveying approximately half of all NVA check points at the ends of paint stripes or other point features that are visible and can be measured on lidar intensity returns.

Source: ASPRS Positional Accuracy Standards for Digital Geospatial Data (Edition 1, Version 1.0. - November 2014)

DPH-11.3 Report on Absolute Vertical Accuracy

The USGS Lidar Base Specification Version 1.2 states: "Absolute vertical accuracy of the lidar data and the derived DEM will be assessed and reported in accordance with the ASPRS Positional Accuracy Standards for Digital Geospatial Data (American Society for Photogrammetry and Remote Sensing, 2014). Two broad land cover types shall be assessed: vegetated and nonvegetated. Three absolute accuracy values shall be assessed and reported: NVA for the point cloud, NVA for the DEM, and VVA for the DEM. The minimum NVA and VVA requirements for all data, using the ASPRS methodology, are listed in the tables 'Absolute vertical accuracy for lidar-swath data, Quality Level 0–Quality Level 3' (table 4) and 'Absolute vertical accuracy for digital elevation models, Quality Level 0–Quality Level 3' (table 5). Both the NVA and VVA required values shall be met. For projects dominated by dense forests, the USGS–NGP may accept higher VVA values."

Table 4. Absolute vertical accuracy for lidar-swath data, Quality Level 0–Quality Level 3.

[$RMSE_z$, root mean square error in z; cm, centimeter; NVA, nonvegetated vertical accuracy; ≤, less than or equal to]

Quality Level (QL)	$RMSE_z$ (nonvegetated) (cm)	NVA at 95-percent confidence level (cm)
QL0	≤5.0	≤9.8
QL1	≤10.0	≤19.6
QL2	≤10.0	≤19.6
QL3	≤20.0	≤39.2

Table 5. Absolute vertical accuracy for digital elevation models, Quality Level 0–Quality Level 3.

[$RMSE_z$, root mean square error in z; cm, centimeter; NVA, nonvegetated vertical accuracy; VVA, vegetated vertical accuracy; ≤, less than or equal to]

Quality Level (QL)	$RMSE_z$ (nonvegetated) (cm)	NVA at 95-percent confidence level (cm)	VVA at 95th percentile (cm)
QL0	≤5.0	≤9.8	≤14.7
QL1	≤10.0	≤19.6	≤29.4
QL2	≤10.0	≤19.6	≤29.4
QL3	≤20.0	≤39.2	≤58.8

The purpose of this section is to report on the absolute vertical accuracy of the lidar data by testing for NVA (Nonvegetated Vertical Accuracy) and VVA (Vegetated Vertical Accuracy) against surveyed ground check points.

DPH-11.3 Report on Absolute Vertical Accuracy - continued

Y:\Mapping\Projects\65219751_NE_NRCS_Ortho_Lidar\Production\Final_Client_Deliverables\Block3_Surdex\metadata\shapefiles\NE_Block3_50NVA_32VVA_check_pts_utm14.shp

Units: Meter (/Feet)

Vertical Accuracy Class tested: 10-cm

Check Points in defined project area (DPA):	82
Check Points with Lidar Coverage	82
Check Points with Lidar Coverage (NVA)	50
Check Points with Lidar Coverage (VVA)	32
Average Z Error (NVA)	0.019/0.061
Maximum Z Error (NVA)	0.443/1.454
Median Z Error (NVA)	0.012/0.040
Minimum Z Error (NVA)	-0.052/-0.170
Standard deviation of Vertical Error (NVA)	0.069/0.226
Skewness of Vertical Error (NVA)	4.807
Kurtosis of Vertical Error (NVA)	27.360
Non-vegetated Vertical Accuracy (NVA) RMSE(z) [1]	0.071/0.231 PASS
Non-vegetated Vertical Accuracy (NVA) at the 95% Confidence Level +/- [1]	0.138/0.454 PASS
FGDC/NSSDA Vertical Accuracy at the 95% Confidence Level +/-	0.138/0.454
Non-vegetated Vertical Accuracy (NVA) RMSE(z) (DEM) [2]	0.032/0.104 PASS
Non-vegetated Vertical Accuracy (NVA) at the 95% Confidence Level (DEM) +/- [2]	0.062/0.203 PASS
Vegetated Vertical Accuracy (VVA) at the 95th Percentile (DEM) +/- [2]	0.134/0.440 PASS

This data set was tested to meet ASPRS Positional Accuracy Standard for Digital Geospatial Data (2014) for a 10-cm RMSEz Vertical Accuracy Class. Actual NVA accuracy was found to be RMSEz = 7.056cm, equating to +/- 13.829cm at the 95% confidence level. Actual VVA accuracy was found to be +/- 13.399cm at the 95th percentile.

[1] This value is calculated from TIN-based testing of the raw swath lidar point cloud data.

[2] This value is calculated from RAM-based grid testing of the classified tiled lidar data. The grid cells are sized according to the Quality Level selected, and are defined in the USGS NGP Lidar Base Specification Version 1.2 (page 15, Table 7).

DPH-11.3 Report on Absolute Vertical Accuracy - continued

The purpose of this section is to report the results of measuring the lidar point cloud swath data against surveyed ground NVA (nonvegetated vertical accuracy) check points. All XY coordinates and Z values reported are in the selected data units.

NVA (lidar swath data)

ID	X	Y	Coverage	Z	Z From Lidar	Z Error	Minimum Z	Median Z	Maximum Z	Intensity	Scan Angle Rank	Returns	Description	Comments
NVA_extra_sew	639079.775	4525946.874	Yes	482.766	482.766	0.000	482.76	482.78	482.78	16085	863	1,1,1		
NVA_extra_york	629267.843	4536958.309	Yes	477.792	477.77	-0.022	477.77	477.77	477.77	16198	673	1,1,1		
NVA1059	618677.11	4527599.376	Yes	505.907	505.95	0.043	505.95	505.95	505.95	11984	-2899	1,1,1		
NVA1060	645491.174	4501725.87	Yes	472.842	472.854	0.012	472.84	472.85	472.86	22330	1609	1,1,1		
NVA1061	641161.407	4475370.394	Yes	488.405	488.421	0.016	488.41	488.42	488.43	10907	-412	1,1,1		
NVA1061_alt	641052.216	4475488.965	Yes	489.01	488.993	-0.017	488.97	488.99	489.02	16286	90	1,1,1		
NVA1062	604455.643	4486718.482	Yes	512.486	512.505	0.019	512.49	512.5	512.51	16676	1689	1,1,1		
NVA1063	670106.571	4498565.621	Yes	419.995	419.951	-0.044	419.85	419.91	419.99	16880	-2195	1,1,1		
NVA1063_alt	670096.552	4498603.777	Yes	418.953	418.936	-0.017	418.91	418.97	419	13102	-2879	1,1,1		
NVA1064	608173.057	4475448.226	Yes	503.433	503.446	0.013	503.42	503.44	503.45	16268	-1394	1,1,1		
NVA1065	650234.241	4521377.953	Yes	471.124	471.162	0.038	471.16	471.16	471.17	17965	1550	1,1,1		
NVA1066	672097.821	4482572.429	Yes	423.226	423.209	-0.017	423.2	423.2	423.22	14020	1160	1,1,1		
NVA1067	627679.987	4536919.151	Yes	477.238	477.251	0.013	477.25	477.25	477.26	14233	-2692	1,1,1		
NVA1068	638882.306	4537234.569	Yes	477.352	477.354	0.002	477.35	477.35	477.37	13856	983	1,1,1		
NVA1069	628354.682	4495125.943	Yes	492.796	492.79	-0.006	492.79	492.79	492.8	10654	-2264	1,1,1		
NVA1070	620726.473	4474074.08	Yes	490.557	490.598	0.041	490.58	490.6	490.6	17772	2678	1,1,1		
NVA1071	675937.433	4507311.3	Yes	429.233	429.31	0.077	429.23	429.25	429.34	13812	-2504	1,1,1		
NVA1072	624840.98	4513560.238	Yes	468.735	468.735	0.000	468.73	468.74	468.74	14420	1895	1,1,1		
NVA1073	676421.904	4473638.577	Yes	393.494	393.484	-0.010	393.46	393.48	393.51	16402	-1523	1,1,1		
NVA1073_alt	676910.942	4473356.962	Yes	393.844	393.88	0.036	393.88	393.88	393.88	18293	-1656	1,1,1		
NVA1074	634452.954	4515357.723	Yes	456.989	456.937	-0.052	456.93	456.94	456.95	16322	-236	1,1,1		
NVA1075	608846.716	4498156.214	Yes	515.984	515.973	-0.011	515.97	515.98	515.98	21606	2121	1,1,1		
NVA1076	662999.5	4471641.368	Yes	414.425	414.398	-0.027	414.38	414.4	414.41	18062	1396	1,1,1		
NVA1077	636498.38	4484683.439	Yes	487.425	487.455	0.030	487.42	487.43	487.46	20382	-1409	1,1,1		
NVA1078	652283.534	4505210.653	Yes	463.171	463.165	-0.006	463.16	463.16	463.17	16337	1066	1,1,1		
NVA1079	619585.675	4487228.306	Yes	501.411	501.854	0.443	501.45	501.46	502.24	15101	-1608	1,1,1		
NVA1080	618784.574	4511423.807	Yes	473.498	473.533	0.035	473.51	473.52	473.54	17914	-2471	1,1,1		
NVA1081	605087.912	4539844.684	Yes	530.917	530.932	0.015	530.92	530.94	530.94	17400	-249	1,1,1		
NVA1082	650964.073	4490700.337	Yes	480.119	480.12	0.001	480.12	480.13	480.13	18642	1111	1,1,1		
NVA1083	674336.155	4517653.938	Yes	404.134	404.171	0.037	404.17	404.17	404.18	14765	2407	2,1,1		

Check Points Vertical Accuracy - continued

ID	X	Y	Coverage	Z	Z From Lidar	Z Error	Minimum Z	Median Z	Maximum Z	Intensity	Scan Angle Rank	Returns	Description	Comments
NVA1084	661425.414	4532538.083	Yes	444.933	444.979	0.046	444.96	444.98	444.99	14825	2231	1,1,1		
NVA1085	605658.31	4526504.486	Yes	522.96	523.025	0.065	523.02	523.07	523.07	19424	1740	1,1,1		
NVA1086	599895.821	4514750.441	Yes	524.499	524.483	-0.016	524.47	524.49	524.49	19165	-732	1,1,1		
NVA1087	667989.874	4528088.673	Yes	472.743	472.786	0.043	472.76	472.78	472.8	17822	1090	1,1,1		
NVA1088	619275.177	4499281.438	Yes	500.448	500.49	0.042	500.48	500.49	500.52	17022	-2566	1,1,1		
NVA1089	660473.284	4494066.35	Yes	437.866	437.828	-0.038	437.81	437.83	437.83	22984	-154	1,1,1		
NVA1090	639319.146	4528201.568	Yes	483.175	483.217	0.042	483.2	483.21	483.25	9926	2912	1,1,1		
NVA1091	653056.191	4472676.073	Yes	454.237	454.281	0.044	454.27	454.28	454.29	14879	1516	1,1,1		
NVA1092	631288.014	4500935.085	Yes	489.858	489.848	-0.010	489.84	489.85	489.85	16873	129	1,1,1		
NVA1093	626314.28	4522413.97	Yes	475.917	475.919	0.002	475.9	475.92	475.92	13486	-540	1,1,1		
NVA1094	617331.653	4540378.984	Yes	514.909	514.95	0.041	514.95	514.95	514.95	15243	2914	1,1,1		
NVA1095	631225.776	4475038.773	Yes	484.583	484.535	-0.048	484.52	484.55	484.57	14371	-3044	1,1,1		
NVA1095_alt	631229.541	4475024.468	Yes	484.346	484.312	-0.034	484.29	484.32	484.32	15993	-2686	1,1,1		
NVA1096	634121.785	4543030.168	Yes	493.495	493.477	-0.018	493.47	493.48	493.48	13036	847	1,1,1		
NVA1097	601414.393	4472180.266	Yes	509.616	509.577	-0.039	509.57	509.57	509.58	18134	-582	1,1,1		
NVA1098	653834.051	4537517.186	Yes	451.155	451.161	0.006	451.13	451.17	451.18	20096	720	1,1,1		
NVA1099	645183.837	4515202.135	Yes	443.109	443.15	0.041	443.12	443.14	443.2	17705	1225	1,1,1		
NVA1100	664789.432	4515118.626	Yes	435.216	435.257	0.041	435.21	435.27	435.31	15773	-932	1,1,1		
NVA1101	610188.314	4519965.254	Yes	516.275	516.316	0.041	516.3	516.31	516.33	10547	491	1,1,1		
NVA1102	674121.187	4540276.737	Yes	424.592	424.624	0.032	424.6	424.64	424.64	16206	1424	1,1,1		

DPH-11.3 Report on Absolute Vertical Accuracy - continued

The purpose of this section is to show a frequency distribution chart of the non-vegetated vertical accuracy (NVA) of the lidar point cloud data measured against surveyed ground check points.

Data Source - Y:\Mapping\Projects\65219751_NE_NRCS_Ortho_Lidar\Production\Final_Client_Deliverables\Block3_Surdex\point_cloud\swathuncls

NVA (lidar swath data)

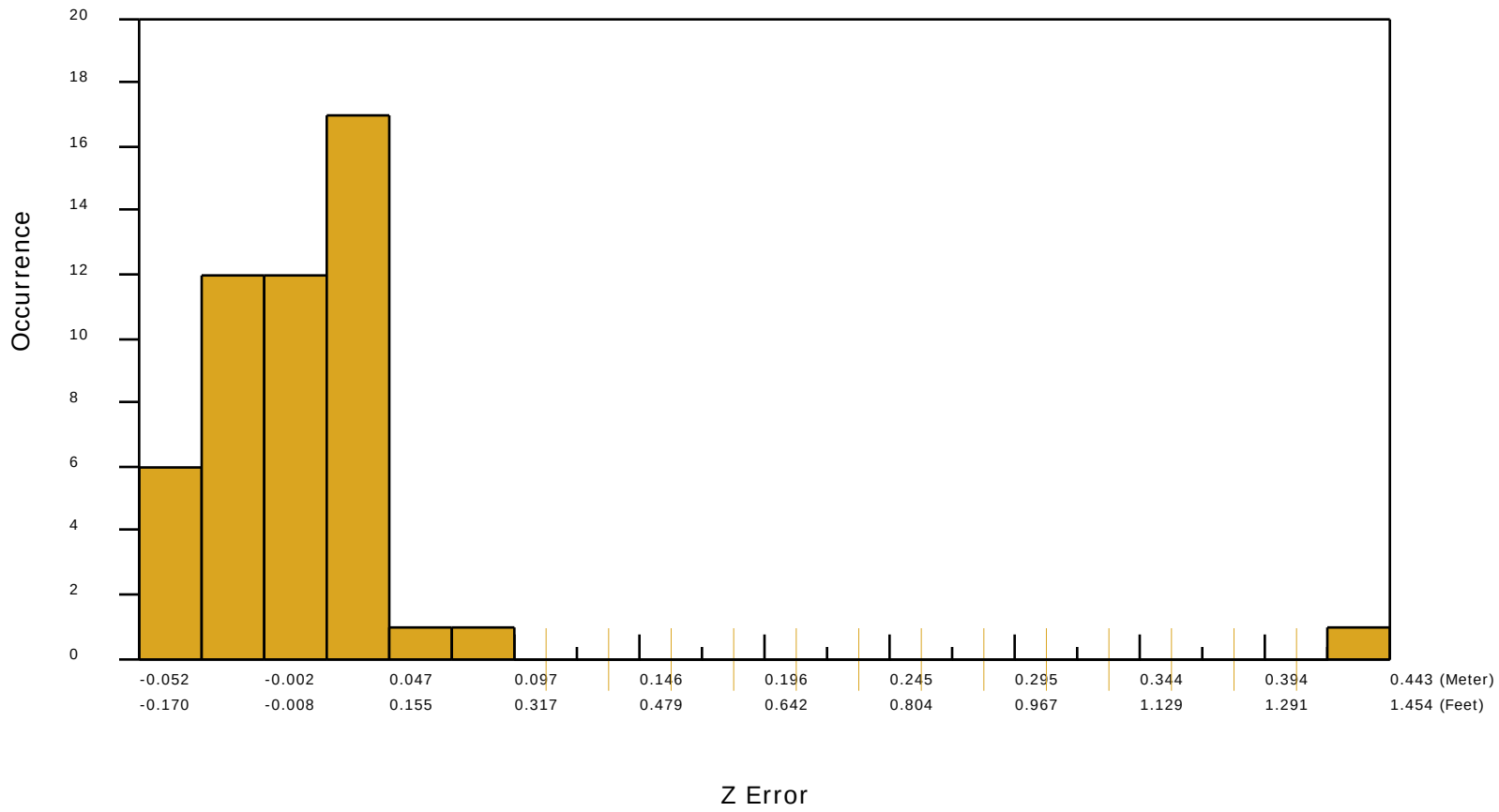

DPH-11.3 Report on Absolute Vertical Accuracy - continued

The purpose of this section is to report the results of measuring the classified (tiled) DEM data against surveyed ground NVA (nonvegetated vertical accuracy) check points. All XY coordinates and Z values reported are in the selected data units.

NVA (DEM)

ID	X	Y	Coverage	Z	Z From Lidar	Z Error	Description	Comments
NVA_extra_sew	639079.775	4525946.874	Yes	482.766	482.766	0.000		
NVA_extra_york	629267.843	4536958.309	Yes	477.792	477.767	-0.025		
NVA1059	618677.11	4527599.376	Yes	505.907	505.941	0.034		
NVA1060	645491.174	4501725.87	Yes	472.842	472.848	0.006		
NVA1061	641161.407	4475370.394	Yes	488.405	488.419	0.014		
NVA1061_alt	641052.216	4475488.965	Yes	489.01	488.979	-0.031		
NVA1062	604455.643	4486718.482	Yes	512.486	512.506	0.020		
NVA1063	670106.571	4498565.621	Yes	419.995	419.969	-0.026		
NVA1063_alt	670096.552	4498603.777	Yes	418.953	418.980	0.027		
NVA1064	608173.057	4475448.226	Yes	503.433	503.428	-0.005		
NVA1065	650234.241	4521377.953	Yes	471.124	471.156	0.032		
NVA1066	672097.821	4482572.429	Yes	423.226	423.215	-0.011		
NVA1067	627679.987	4536919.151	Yes	477.238	477.233	-0.005		
NVA1068	638882.306	4537234.569	Yes	477.352	477.360	0.008		
NVA1069	628354.682	4495125.943	Yes	492.796	492.803	0.007		
NVA1070	620726.473	4474074.08	Yes	490.557	490.584	0.027		
NVA1071	675937.433	4507311.3	Yes	429.233	429.261	0.028		
NVA1072	624840.98	4513560.238	Yes	468.735	468.740	0.005		
NVA1073	676421.904	4473638.577	Yes	393.494	393.475	-0.019		
NVA1073_alt	676910.942	4473356.962	Yes	393.844	393.893	0.049		
NVA1074	634452.954	4515357.723	Yes	456.989	456.941	-0.048		
NVA1075	608846.716	4498156.214	Yes	515.984	515.973	-0.011		
NVA1076	662999.5	4471641.368	Yes	414.425	414.398	-0.027		
NVA1077	636498.38	4484683.439	Yes	487.425	487.448	0.023		
NVA1078	652283.534	4505210.653	Yes	463.171	463.163	-0.008		
NVA1079	619585.675	4487228.306	Yes	501.411	501.459	0.048		
NVA1080	618784.574	4511423.807	Yes	473.498	473.531	0.033		
NVA1081	605087.912	4539844.684	Yes	530.917	530.937	0.020		
NVA1082	650964.073	4490700.337	Yes	480.119	480.127	0.008		
NVA1083	674336.155	4517653.938	Yes	404.134	404.175	0.041		

Check Points Vertical Accuracy - continued

ID	X	Y	Coverage	Z	Z From Lidar	Z Error	Description	Comments
NVA1084	661425.414	4532538.083	Yes	444.933	445.000	0.067		
NVA1085	605658.31	4526504.486	Yes	522.96	522.994	0.034		
NVA1086	599895.821	4514750.441	Yes	524.499	524.486	-0.013		
NVA1087	667989.874	4528088.673	Yes	472.743	472.773	0.030		
NVA1088	619275.177	4499281.438	Yes	500.448	500.465	0.017		
NVA1089	660473.284	4494066.35	Yes	437.866	437.831	-0.035		
NVA1090	639319.146	4528201.568	Yes	483.175	483.219	0.044		
NVA1091	653056.191	4472676.073	Yes	454.237	454.258	0.021		
NVA1092	631288.014	4500935.085	Yes	489.858	489.857	-0.001		
NVA1093	626314.28	4522413.97	Yes	475.917	475.924	0.007		
NVA1094	617331.653	4540378.984	Yes	514.909	514.935	0.026		
NVA1095	631225.776	4475038.773	Yes	484.583	484.566	-0.017		
NVA1095_alt	631229.541	4475024.468	Yes	484.346	484.311	-0.035		
NVA1096	634121.785	4543030.168	Yes	493.495	493.485	-0.010		
NVA1097	601414.393	4472180.266	Yes	509.616	509.573	-0.043		
NVA1098	653834.051	4537517.186	Yes	451.155	451.185	0.030		
NVA1099	645183.837	4515202.135	Yes	443.109	443.210	0.101		
NVA1100	664789.432	4515118.626	Yes	435.216	435.272	0.056		
NVA1101	610188.314	4519965.254	Yes	516.275	516.306	0.031		
NVA1102	674121.187	4540276.737	Yes	424.592	424.612	0.020		

DPH-11.3 Report on Absolute Vertical Accuracy - continued

The purpose of this section is to show a frequency distribution chart of the non-vegetated vertical accuracy (NVA) of the DEM data measured against surveyed ground check points.

Data Source - Y:\Mapping\Projects\65219751_NE_NRCS_Ortho_Lidar\Production\Final_Client_Deliverables\Block3_Surdex\point_cloud\tilecls

NVA (DEM)

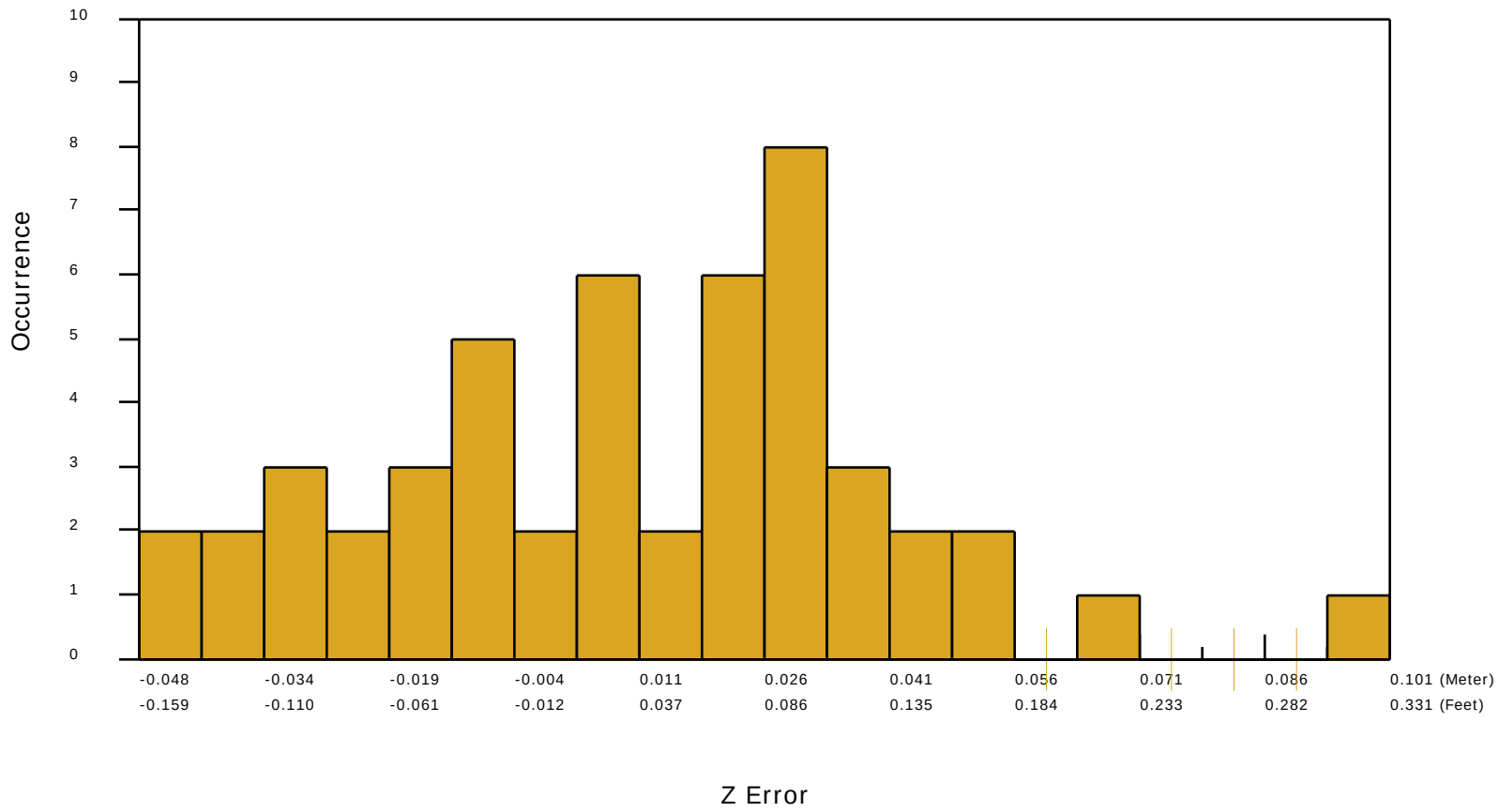

DPH-11.3 Report on Absolute Vertical Accuracy - continued

The purpose of this section is to report the results of measuring the classified (tiled) DEM data against surveyed ground VVA (vegetated vertical accuracy) check points. All XY coordinates and Z values reported are in the selected data units.

VVA (DEM)

ID	X	Y	Coverage	Z	Z From Lidar	Z Error	Description	Comments
VVA2042	644102.68	4514673.264	Yes	444.761	444.899	0.138		
VVA2043	622066.486	4486937.573	Yes	496.205	496.265	0.060		
VVA2044	598964.89	4526885.848	Yes	528.916	528.910	-0.006		
VVA2045	666057.336	4545468.404	Yes	475.097	475.218	0.121		
VVA2046	667424.636	4500680.744	Yes	440.485	440.541	0.056		
VVA2047	658312.331	4529379.248	Yes	438.492	438.626	0.134		
VVA2048	649778.755	4476142.205	Yes	473.801	473.797	-0.004		
VVA2049	632333.709	4543265.377	Yes	486.411	486.459	0.048		
VVA2050	640583.131	4526823.609	Yes	481.593	481.715	0.122		
VVA2051	668819.747	4487753.061	Yes	414.619	414.619	0.000		
VVA2052	629770.395	4504882.474	Yes	484.666	484.757	0.091		
VVA2053	668501.091	4528104.808	Yes	464.728	464.781	0.053		
VVA2054	604525.415	4485785.857	Yes	510.553	510.610	0.057		
VVA2055	628384.718	4494387.653	Yes	491.928	492.062	0.134		
VVA2056	672560.552	4476603.788	Yes	414.551	414.521	-0.030		
VVA2057	620722.07	4474058.19	Yes	490.309	490.426	0.117		
VVA2058	648480.679	4536923.734	Yes	455.421	455.484	0.063		
VVA2059	613987.043	4499532.984	Yes	502.233	502.316	0.083		
VVA2060	652064.498	4521337.299	Yes	469.336	469.355	0.019		
VVA2061	665846.455	4470632.339	Yes	418.34	418.331	-0.009		
VVA2062	637980.038	4500581.135	Yes	475.795	475.808	0.013		
VVA2063	630271.704	4479106.437	Yes	481.504	481.535	0.031		
VVA2063_alt	630326.637	4479649.325	Yes	479.473	479.504	0.031		
VVA2064	605130.077	4538267.631	Yes	532.524	532.534	0.010		
VVA2065	618557.435	4527984.797	Yes	504.75	504.850	0.100		
VVA2066	609414.07	4475229.397	Yes	500.561	500.592	0.031		
VVA2067	652280.309	4504784.963	Yes	455.339	455.353	0.014		
VVA2068	602539.372	4499531.191	Yes	509.508	509.584	0.076		
VVA2069	601410.676	4470590.025	Yes	509.383	509.361	-0.022		
VVA2070	675459.179	4507321.423	Yes	442.985	442.999	0.014		

Check Points Vertical Accuracy - continued

ID	X	Y	Coverage	Z	Z From Lidar	Z Error	Description	Comments
VVA2071	638845.199	4537200.772	Yes	476.681	476.723	0.042		
VVA2072	605467.215	4517283.457	Yes	514.666	514.765	0.099		

DPH-11.3 Report on Absolute Vertical Accuracy - continued

The purpose of this section is to show a frequency distribution chart of the vegetated vertical accuracy (VVA) of the DEM data measured against surveyed ground check points.

Data Source - Y:\Mapping\Projects\65219751_NE_NRCS_Ortho_Lidar\Production\Final_Client_Deliverables\Block3_Surdex\point_cloud\tilecls

VVA (DEM)

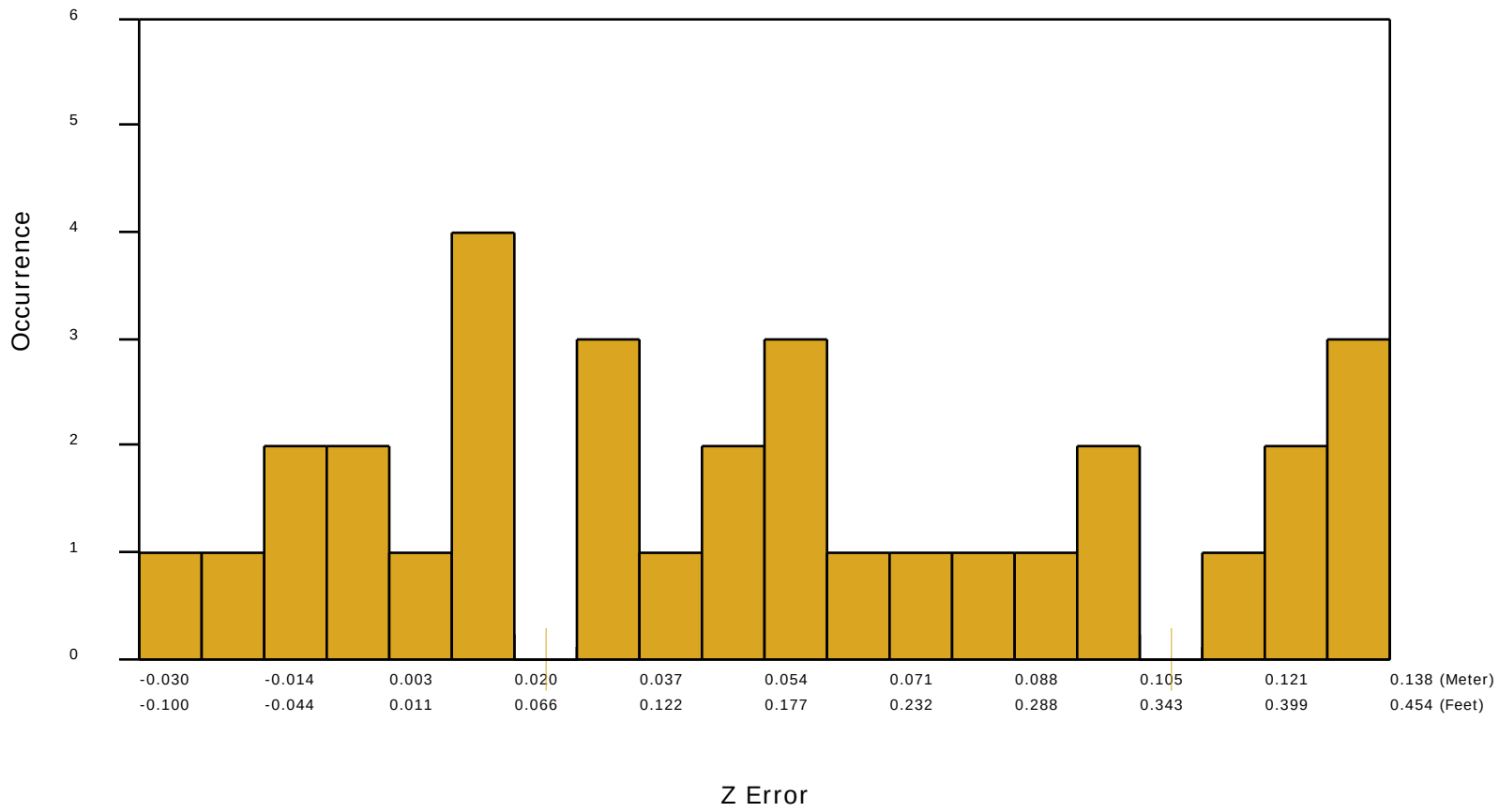

DPH-11.3 Report on Absolute Vertical Accuracy - continued

The purpose of this section is to show a graphic of lidar swath data points colored by intensity with NVA check points rendered "thematically" showing the green and red squares sized by Z error.

Data Source - Y:\Mapping\Projects\65219751_NE_NRCS_Ortho_Lidar\Production\Final_Client_Deliverables\Block3_Surdex\point_cloud\swathuncls

Result Path - Y:\Mapping\Projects\65219751_NE_NRCS_Ortho_Lidar\Admin\QA_QC\Block_3_Surdex\DPH_11_3\ColorByIntensity_ControlPoints_NVA.jpg

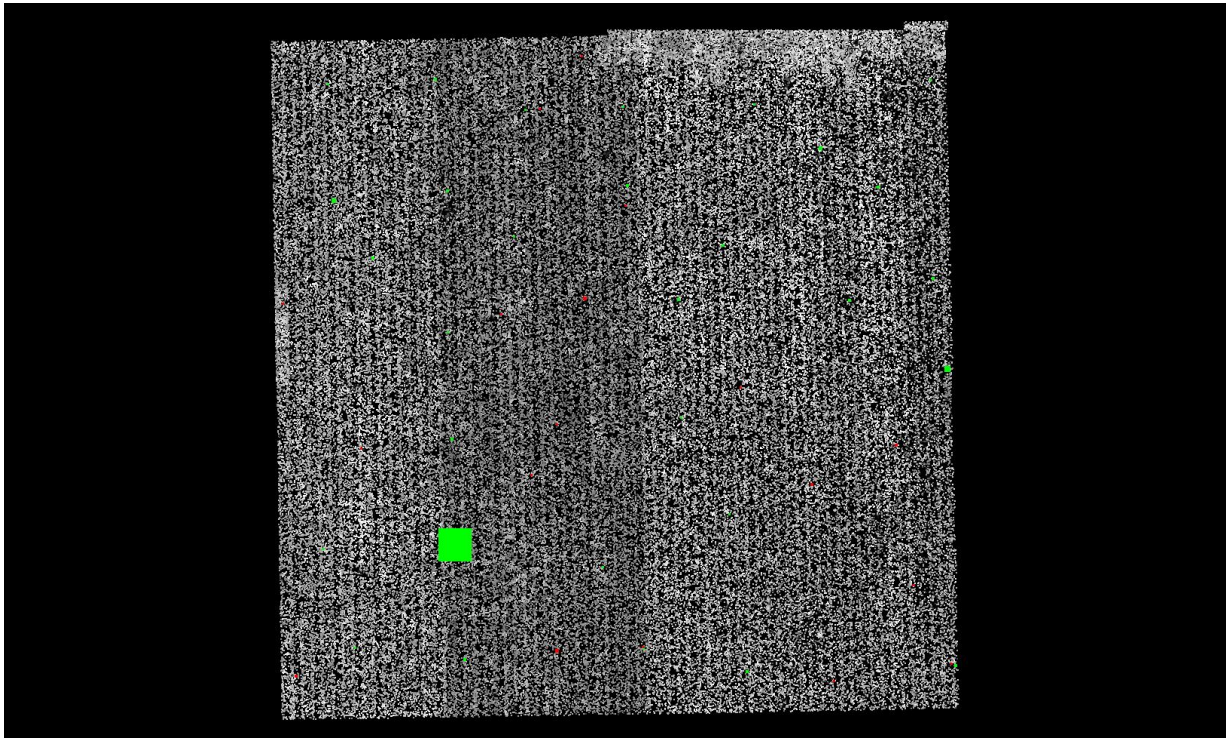

Green represents where the lidar surface is above the check point (positive elevation error).

Red represents where the lidar surface is below the check point (negative elevation error).

The size of the square symbol represents the absolute value magnitude of error.

DPH-11.3 Report on Absolute Vertical Accuracy - continued

The purpose of this section is to show a graphic of lidar classified (tiled) data points colored by intensity with VVA check points rendered "thematically" showing the green and red squares sized by Z error.

Data Source - Y:\Mapping\Projects\65219751_NE_NRCS_Ortho_Lidar\Production\Final_Client_Deliverables\Block3_Surdex\point_cloud\tilecls

Result Path - Y:\Mapping\Projects\65219751_NE_NRCS_Ortho_Lidar\Admin\QA_QC\Block_3_Surdex\DPH_11_3\ColorByIntensity_ControlPoints_VVA.jpg

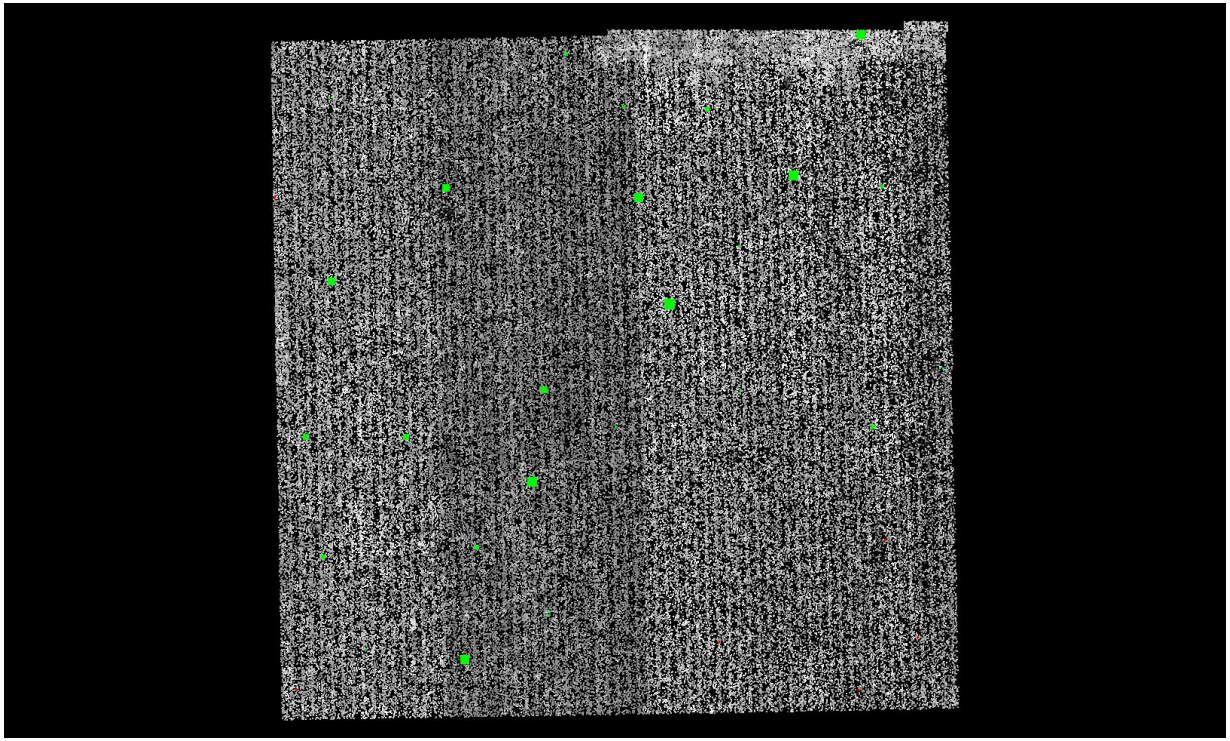

Green represents where a DEM of the lidar surface is above the check point (positive elevation error).

Red represents where a DEM of the lidar surface is below the check point (negative elevation error).

The size of the square symbol represents the absolute value magnitude of error.

DPH-12 Report on Use of the LAS Withheld Flag (Swath Data)

The USGS Lidar Base Specification Version 1.2 states: "Outliers, blunders, noise points, geometrically unreliable points near the extreme edge of the swath, and other points the data producer deems unusable are to be identified using the Withheld Flag, as defined in the LAS Specification version 1.4 (American Society for Photogrammetry and Remote Sensing, 2011). The Withheld Flag is primarily used to denote points identified during preprocessing or through automated post-processing routines as geometrically unusable. Noise points subsequently identified during manual classification and quality assurance/quality control (QA/QC) are typically assigned the appropriate standard LAS classification values for noise–Class 7 is used for Low Noise and Class 18 is used for High Noise."

The purpose of this section is to list the presence and quantities of points flagged as Withheld for all lidar swath data files.

Boresighted Files - Y:\Mapping\Projects\65219751_NE_NRCS_Ortho_Lidar\Production\Final_Client_Deliverables\Block3_Surdex\point_cloud\swathuncls

Total Withheld points (all classes, all swaths)	0

DPH-12 Report on Use of the LAS Withheld Flag (Swath Data) - continued

The purpose of this section is to show the presence and extent of points flagged as Withheld for all lidar swath data files.

Data Source - Y:\Mapping\Projects\65219751_NE_NRCS_Ortho_Lidar\Production\Final_Client_Deliverables\Block3_Surdex\point_cloud\swathuncls

Result Path - D:\00_NE_NRCS\Block_3_Surdex_QC\DPH_12\Boresighted.jpg

DPH-12 Report on Use of the LAS Withheld Flag (Tiled Data)

The purpose of this section is to list the presence and quantities of points flagged as Withheld for all lidar tiled data files.

Classified Files - Y:\Mapping\Projects\65219751_NE_NRCS_Ortho_Lidar\Production\Final_Client_Deliverables\Block3_Surdex\point_cloud\tilecls

Total Withheld points (all classes, all tiles)	0

DPH-12 Report on Use of the LAS Withheld Flag (Tiled Data)

The purpose of this section is to show the presence and extent of points flagged as Withheld for all lidar tiled data files.

Data Source - Y:\Mapping\Projects\65219751_NE_NRCS_Ortho_Lidar\Production\Final_Client_Deliverables\Block3_Surdex\point_cloud\tilecls

Result Path - D:\00_NE_NRCS\Block_3_Surdex_QC\DPH_12\Classified.jpg

DPH-13 Report on Use of the LAS Overlap Flag (Swath Data)

The USGS Lidar Base Specification Version 1.2 states: "The LAS Specification version 1.4 (American Society for Photogrammetry and Remote Sensing, 2011) includes a new overlap flag. Although strictly speaking, the term "overlap" means all lidar points lying within any overlapping areas of two or more swaths, the flag is intended to identify overage points, which are only a subset of overlap points. See the glossary for more information on the difference between overlap and overage. Having overage points identified allows for their easy exclusion from subsequent processes where the increased density and elevation variability they introduce is unwanted (for example, DEM generation). Overage points have commonly been identified using Class 12, precluding other valuable classification (for example, bare earth, water). The overlap flag provides a discrete method to identify overage points while preserving the ability to classify the points in the normal way. Overage points shall be identified using the LAS overlap flag in all point cloud deliverables."

The purpose of this section is to list the presence and quantities of points flagged as Overlap for all lidar swath data files.

Boresighted Files - Y:\Mapping\Projects\65219751_NE_NRCS_Ortho_Lidar\Production\Final_Client_Deliverables\Block3_Surdex\point_cloud\swathuncls

Total Overlap points (all classes, all swaths)	6348534427

DPH-13 Report on Use of the LAS Overlap Flag (Swath Data) - continued

The purpose of this section is to show the presence and extent of points flagged as Overlap for all lidar swath data files.

Data Source - Y:\Mapping\Projects\65219751_NE_NRCS_Ortho_Lidar\Production\Final_Client_Deliverables\Block3_Surdex\point_cloud\swathuncls

Result Path - D:\00_NE_NRCS\Block_3_Surdex_QC\DPH_13\Boresighted.jpg



DPH-13 Report on Use of the LAS Overlap Flag (Tiled Data)

The purpose of this section is to list the presence and quantities of points flagged as Overlap for all lidar tiled data files.

Classified Files - Y:\Mapping\Projects\65219751_NE_NRCS_Ortho_Lidar\Production\Final_Client_Deliverables\Block3_Surdex\point_cloud\tilecls

Total Overlap points (all classes, all tiles)	6348534427

DPH-13 Report on Use of the LAS Overlap Flag (Tiled Data) - continued

The purpose of this section is to show the presence and extent of points flagged as Overlap for all lidar tiled data files.

Data Source - Y:\Mapping\Projects\65219751_NE_NRCS_Ortho_Lidar\Production\Final_Client_Deliverables\Block3_Surdex\point_cloud\tilecls

Result Path - D:\00_NE_NRCS\Block_3_Surdex_QC\DPH_13\Classified.jpg

DPH-14 Report on Point Classification

The USGS Lidar Base Specification Version 1.2 states: "The minimum scheme required for lidar point clouds is listed in the table 'Minimum classified pointcloud classification scheme' (table 6). All points not identified as Withheld (WH) shall be classified. "

Table 6. Minimum classified point cloud classification scheme.

Code	Description
1	Processed, but unclassified.
2	Bare earth.
7	Low noise.
9	Water.
10	Ignored ground (near a breakline).
17	Bridge decks.
18	High noise.

The purpose of this section is to report total numbers of points for each class within the tile based LAS files.

DPH-14 Report on Point Classification - Class Totals

The purpose of this section is to list the number of points in each classification so that the user can determine if any points exist in unintended classes.

Classified Files - Y:\Mapping\Projects\65219751_NE_NRCS_Ortho_Lidar\Production\Final_Client_Deliverables\Block3_Surdex\point_cloud\tilecls

Class	Total	MKP	WH	Class	Total	MKP	WH	Class	Total	MKP	WH	Class	Total	MKP	WH
0	00	00	00	64	00	00	00	128	00	00	00	192	00	00	00
1	1,439,492,137	00	00	65	00	00	00	129	00	00	00	193	00	00	00
2	18,814,928,812	2,923,337,948	00	66	00	00	00	130	00	00	00	194	00	00	00
3	00	00	00	67	00	00	00	131	00	00	00	195	00	00	00
4	00	00	00	68	00	00	00	132	00	00	00	196	00	00	00
5	00	00	00	69	00	00	00	133	00	00	00	197	00	00	00
6	00	00	00	70	00	00	00	134	00	00	00	198	00	00	00
7	3,087,164	00	00	71	00	00	00	135	00	00	00	199	00	00	00
8	00	00	00	72	00	00	00	136	00	00	00	200	00	00	00
9	21,112,344	00	00	73	00	00	00	137	00	00	00	201	00	00	00
10	1,192,988	00	00	74	00	00	00	138	00	00	00	202	00	00	00
11	00	00	00	75	00	00	00	139	00	00	00	203	00	00	00
12	00	00	00	76	00	00	00	140	00	00	00	204	00	00	00
13	00	00	00	77	00	00	00	141	00	00	00	205	00	00	00
14	00	00	00	78	00	00	00	142	00	00	00	206	00	00	00
15	00	00	00	79	00	00	00	143	00	00	00	207	00	00	00
16	00	00	00	80	00	00	00	144	00	00	00	208	00	00	00
17	617,257	00	00	81	00	00	00	145	00	00	00	209	00	00	00
18	63,167,093	00	00	82	00	00	00	146	00	00	00	210	00	00	00
19	00	00	00	83	00	00	00	147	00	00	00	211	00	00	00
20	00	00	00	84	00	00	00	148	00	00	00	212	00	00	00
21	00	00	00	85	00	00	00	149	00	00	00	213	00	00	00
22	00	00	00	86	00	00	00	150	00	00	00	214	00	00	00
23	00	00	00	87	00	00	00	151	00	00	00	215	00	00	00
24	00	00	00	88	00	00	00	152	00	00	00	216	00	00	00
25	00	00	00	89	00	00	00	153	00	00	00	217	00	00	00
26	00	00	00	90	00	00	00	154	00	00	00	218	00	00	00
27	00	00	00	91	00	00	00	155	00	00	00	219	00	00	00
28	00	00	00	92	00	00	00	156	00	00	00	220	00	00	00
29	00	00	00	93	00	00	00	157	00	00	00	221	00	00	00
30	00	00	00	94	00	00	00	158	00	00	00	222	00	00	00
31	00	00	00	95	00	00	00	159	00	00	00	223	00	00	00
32	00	00	00	96	00	00	00	160	00	00	00	224	00	00	00
33	00	00	00	97	00	00	00	161	00	00	00	225	00	00	00
34	00	00	00	98	00	00	00	162	00	00	00	226	00	00	00
35	00	00	00	99	00	00	00	163	00	00	00	227	00	00	00
36	00	00	00	100	00	00	00	164	00	00	00	228	00	00	00
37	00	00	00	101	00	00	00	165	00	00	00	229	00	00	00
38	00	00	00	102	00	00	00	166	00	00	00	230	00	00	00
39	00	00	00	103	00	00	00	167	00	00	00	231	00	00	00
40	00	00	00	104	00	00	00	168	00	00	00	232	00	00	00
41	00	00	00	105	00	00	00	169	00	00	00	233	00	00	00
42	00	00	00	106	00	00	00	170	00	00	00	234	00	00	00
43	00	00	00	107	00	00	00	171	00	00	00	235	00	00	00
44	00	00	00	108	00	00	00	172	00	00	00	236	00	00	00
45	00	00	00	109	00	00	00	173	00	00	00	237	00	00	00
46	00	00	00	110	00	00	00	174	00	00	00	238	00	00	00
47	00	00	00	111	00	00	00	175	00	00	00	239	00	00	00
48	00	00	00	112	00	00	00	176	00	00	00	240	00	00	00
49	00	00	00	113	00	00	00	177	00	00	00	241	00	00	00
50	00	00	00	114	00	00	00	178	00	00	00	242	00	00	00
51	00	00	00	115	00	00	00	179	00	00	00	243	00	00	00
52	00	00	00	116	00	00	00	180	00	00	00	244	00	00	00
53	00	00	00	117	00	00	00	181	00	00	00	245	00	00	00
54	00	00	00	118	00	00	00	182	00	00	00	246	00	00	00
55	00	00	00	119	00	00	00	183	00	00	00	247	00	00	00
56	00	00	00	120	00	00	00	184	00	00	00	248	00	00	00
57	00	00	00	121	00	00	00	185	00	00	00	249	00	00	00
58	00	00	00	122	00	00	00	186	00	00	00	250	00	00	00
59	00	00	00	123	00	00	00	187	00	00	00	251	00	00	00
60	00	00	00	124	00	00	00	188	00	00	00	252	00	00	00
61	00	00	00	125	00	00	00	189	00	00	00	253	00	00	00
62	00	00	00	126	00	00	00	190	00	00	00	254	00	00	00
63	00	00	00	127	00	00	00	191	00	00	00	255	00	00	00

Bold – point counts in 'Minimum classified point cloud classification scheme' (see table on previous page)

– point counts in Classes beyond the minimum

– disallowed point counts per USGS spec

– not all Class 0 points flagged as Withheld

DPH-15 Report on Classification Accuracy

The USGS Lidar Base Specification Version 1.2 states: "Following classification processing, no nonwithheld points will remain in Class 0.
• For QL3 data, within any 1 square km, no more than 2 percent of nonwithheld points will have demonstrable errors in the classification value.
• For QL2 data, within any 1 square km, no more than 1 percent of nonwithheld points will have demonstrable errors in the classification value.
• For QL1 and QL0 data, within any 1 square km, no more than 0.5 percent of nonwithheld points will have demonstrable errors in the classification value.
• Points remaining in Class 1 that should be classified in any other required class are subject to these accuracy requirements and will be counted towards the percentage thresholds."
The USGS-NGP may relax these requirements to accommodate collections in areas where classification is particularly difficult.

The purpose of this section is to overlay a 1km x 1km tile scheme over the bare earth surface hillshade product to use for ground filter QC inspection.

Data Source - Y:\Mapping\Projects\65219751_NE_NRCS_Ortho_Lidar\Production\Final_Client_Deliverables\Block3_Surdex\point_cloud\tilecls

Result Path - Y:\Mapping\Projects\65219751_NE_NRCS_Ortho_Lidar\Admin\QA_QC\Block_3_Surdex\DPH_15_16\Hillshade_SingleFile.jp2

Tile Shapefile - Y:\Mapping\Projects\65219751_NE_NRCS_Ortho_Lidar\Admin\QA_QC\Block_3_Surdex\DPH_15_16\tile.shp



DPH-16 Report on Classification Consistency

The USGS Lidar Base Specification Version 1.2 states: "Point classification is to be consistent across the entire project. Noticeable variations in the character, texture, or quality of the classification between tiles, swaths, lifts, or other non-natural divisions will be cause for rejection of the entire deliverable."

The purpose of this section is to show the bare earth surface hillshade product for classification consistency inspection.

Data Source - Y:\Mapping\Projects\65219751_NE_NRCS_Ortho_Lidar\Production\Final_Client_Deliverables\Block3_Surdex\point_cloud\tilecls

Result Path - D:\00_NE_NRCS\Block_3_Surdex_QC\DPH_15_16\Hillshade_SingleFile.jp2



DPH-17 Report on Tiles

The USGS Lidar Base Specification Version 1.2 states: "A single non-overlapping project tiling scheme will be established and agreed upon by the data producer and the USGS–NGP before collection. This scheme will be used for all tiled deliverables: The tiling scheme shall use the same coordinate reference system and units as the data. The tile size shall be an integer multiple of the cell size for raster deliverables. The tiles shall be indexed in x and y to an integer multiple of the x and y dimensions of the tile. The tiled deliverables shall edge-match seamlessly and without gaps. The tiled deliverables shall conform to the project tiling scheme without added overlap."

The purpose of this section is to report on the unallowed presence of overlap in the project tile scheme.

Tile File: Y:\Mapping\Projects\65219751_NE_NRCS_Ortho_Lidar\Production\Final_Client_Deliverables\Block3_Surdex\metadata\shapefiles\NE_Block3_tiles_6156total_utm14.shp

Units: Meter

Tile	Width	Height	Overlap
14T_NK_9967	1000.000	1000.000	False
14T_NK_9968	1000.000	1000.000	False
14T_NK_9969	1000.000	1000.000	False
14T_NK_9970	1000.000	1000.000	False
14T_NK_9971	1000.000	1000.000	False
14T_NK_9972	1000.000	1000.000	False
14T_NK_9973	1000.000	1000.000	False
14T_NK_9974	1000.000	1000.000	False
14T_NK_9975	1000.000	1000.000	False
14T_NK_9976	1000.000	1000.000	False
14T_NK_9977	1000.000	1000.000	False
14T_NK_9978	1000.000	1000.000	False
14T_NK_9979	1000.000	1000.000	False
14T_NK_9980	1000.000	1000.000	False
14T_NK_9981	1000.000	1000.000	False
14T_NK_9982	1000.000	1000.000	False
14T_NK_9983	1000.000	1000.000	False
14T_NK_9984	1000.000	1000.000	False
14T_NK_9985	1000.000	1000.000	False
14T_NK_9986	1000.000	1000.000	False
14T_NK_9987	1000.000	1000.000	False
14T_NK_9988	1000.000	1000.000	False
14T_NK_9989	1000.000	1000.000	False
14T_NK_9990	1000.000	1000.000	False
14T_NK_9991	1000.000	1000.000	False
14T_NK_9992	1000.000	1000.000	False
14T_NK_9993	1000.000	1000.000	False
14T_NK_9994	1000.000	1000.000	False
14T_NK_9995	1000.000	1000.000	False
14T_NK_9996	1000.000	1000.000	False
14T_NK_9997	1000.000	1000.000	False
14T_NK_9998	1000.000	1000.000	False
14T_NK_9999	1000.000	1000.000	False
14T_NL_9813	1000.000	1000.000	False
14T_NL_9814	1000.000	1000.000	False

DPH-17 Report on Tiles - continued

Tile	Width	Height	Overlap
14T_NL_9815	1000.000	1000.000	False
14T_NL_9816	1000.000	1000.000	False
14T_NL_9817	1000.000	1000.000	False
14T_NL_9818	1000.000	1000.000	False
14T_NL_9819	1000.000	1000.000	False
14T_NL_9820	1000.000	1000.000	False
14T_NL_9821	1000.000	1000.000	False
14T_NL_9822	1000.000	1000.000	False
14T_NL_9823	1000.000	1000.000	False
14T_NL_9824	1000.000	1000.000	False
14T_NL_9825	1000.000	1000.000	False
14T_NL_9826	1000.000	1000.000	False
14T_NL_9827	1000.000	1000.000	False
14T_NL_9828	1000.000	1000.000	False
14T_NL_9829	1000.000	1000.000	False
14T_NL_9830	1000.000	1000.000	False
14T_NL_9831	1000.000	1000.000	False
14T_NL_9832	1000.000	1000.000	False
14T_NL_9833	1000.000	1000.000	False
14T_NL_9834	1000.000	1000.000	False
14T_NL_9835	1000.000	1000.000	False
14T_NL_9836	1000.000	1000.000	False
14T_NL_9837	1000.000	1000.000	False
14T_NL_9838	1000.000	1000.000	False
14T_NL_9839	1000.000	1000.000	False
14T_NL_9840	1000.000	1000.000	False
14T_NL_9841	1000.000	1000.000	False
14T_NL_9842	1000.000	1000.000	False
14T_NL_9843	1000.000	1000.000	False
14T_NL_9844	1000.000	1000.000	False
14T_NL_9900	1000.000	1000.000	False
14T_NL_9901	1000.000	1000.000	False
14T_NL_9902	1000.000	1000.000	False
14T_NL_9903	1000.000	1000.000	False
14T_NL_9904	1000.000	1000.000	False
14T_NL_9905	1000.000	1000.000	False
14T_NL_9906	1000.000	1000.000	False
14T_NL_9907	1000.000	1000.000	False
14T_NL_9908	1000.000	1000.000	False
14T_NL_9909	1000.000	1000.000	False
14T_NL_9910	1000.000	1000.000	False
14T_NL_9911	1000.000	1000.000	False
14T_NL_9912	1000.000	1000.000	False
14T_NL_9913	1000.000	1000.000	False
14T_NL_9914	1000.000	1000.000	False
14T_NL_9915	1000.000	1000.000	False
14T_NL_9916	1000.000	1000.000	False
14T_NL_9917	1000.000	1000.000	False

DPH-17 Report on Tiles - continued

Tile	Width	Height	Overlap
14T_NL_9918	1000.000	1000.000	False
14T_NL_9919	1000.000	1000.000	False
14T_NL_9920	1000.000	1000.000	False
14T_NL_9921	1000.000	1000.000	False
14T_NL_9922	1000.000	1000.000	False
14T_NL_9923	1000.000	1000.000	False
14T_NL_9924	1000.000	1000.000	False
14T_NL_9925	1000.000	1000.000	False
14T_NL_9926	1000.000	1000.000	False
14T_NL_9927	1000.000	1000.000	False
14T_NL_9928	1000.000	1000.000	False
14T_NL_9929	1000.000	1000.000	False
14T_NL_9930	1000.000	1000.000	False
14T_NL_9931	1000.000	1000.000	False
14T_NL_9932	1000.000	1000.000	False
14T_NL_9933	1000.000	1000.000	False
14T_NL_9934	1000.000	1000.000	False
14T_NL_9935	1000.000	1000.000	False
14T_NL_9936	1000.000	1000.000	False
14T_NL_9937	1000.000	1000.000	False
14T_NL_9938	1000.000	1000.000	False
14T_NL_9939	1000.000	1000.000	False
14T_NL_9940	1000.000	1000.000	False
14T_NL_9941	1000.000	1000.000	False
14T_NL_9942	1000.000	1000.000	False
14T_NL_9943	1000.000	1000.000	False
14T_NL_9944	1000.000	1000.000	False
14T_PK_0067	1000.000	1000.000	False
14T_PK_0068	1000.000	1000.000	False
14T_PK_0069	1000.000	1000.000	False
14T_PK_0070	1000.000	1000.000	False
14T_PK_0071	1000.000	1000.000	False
14T_PK_0072	1000.000	1000.000	False
14T_PK_0073	1000.000	1000.000	False
14T_PK_0074	1000.000	1000.000	False
14T_PK_0075	1000.000	1000.000	False
14T_PK_0076	1000.000	1000.000	False
14T_PK_0077	1000.000	1000.000	False
14T_PK_0078	1000.000	1000.000	False
14T_PK_0079	1000.000	1000.000	False
14T_PK_0080	1000.000	1000.000	False
14T_PK_0081	1000.000	1000.000	False
14T_PK_0082	1000.000	1000.000	False
14T_PK_0083	1000.000	1000.000	False
14T_PK_0084	1000.000	1000.000	False
14T_PK_0085	1000.000	1000.000	False
14T_PK_0086	1000.000	1000.000	False
14T_PK_0087	1000.000	1000.000	False

DPH-17 Report on Tiles - continued

Tile	Width	Height	Overlap
14T_PK_0088	1000.000	1000.000	False
14T_PK_0089	1000.000	1000.000	False
14T_PK_0090	1000.000	1000.000	False
14T_PK_0091	1000.000	1000.000	False
14T_PK_0092	1000.000	1000.000	False
14T_PK_0093	1000.000	1000.000	False
14T_PK_0094	1000.000	1000.000	False
14T_PK_0095	1000.000	1000.000	False
14T_PK_0096	1000.000	1000.000	False
14T_PK_0097	1000.000	1000.000	False
14T_PK_0098	1000.000	1000.000	False
14T_PK_0099	1000.000	1000.000	False
14T_PK_0167	1000.000	1000.000	False
14T_PK_0168	1000.000	1000.000	False
14T_PK_0169	1000.000	1000.000	False
14T_PK_0170	1000.000	1000.000	False
14T_PK_0171	1000.000	1000.000	False
14T_PK_0172	1000.000	1000.000	False
14T_PK_0173	1000.000	1000.000	False
14T_PK_0174	1000.000	1000.000	False
14T_PK_0175	1000.000	1000.000	False
14T_PK_0176	1000.000	1000.000	False
14T_PK_0177	1000.000	1000.000	False
14T_PK_0178	1000.000	1000.000	False
14T_PK_0179	1000.000	1000.000	False
14T_PK_0180	1000.000	1000.000	False
14T_PK_0181	1000.000	1000.000	False
14T_PK_0182	1000.000	1000.000	False
14T_PK_0183	1000.000	1000.000	False
14T_PK_0184	1000.000	1000.000	False
14T_PK_0185	1000.000	1000.000	False
14T_PK_0186	1000.000	1000.000	False
14T_PK_0187	1000.000	1000.000	False
14T_PK_0188	1000.000	1000.000	False
14T_PK_0189	1000.000	1000.000	False
14T_PK_0190	1000.000	1000.000	False
14T_PK_0191	1000.000	1000.000	False
14T_PK_0192	1000.000	1000.000	False
14T_PK_0193	1000.000	1000.000	False
14T_PK_0194	1000.000	1000.000	False
14T_PK_0195	1000.000	1000.000	False
14T_PK_0196	1000.000	1000.000	False
14T_PK_0197	1000.000	1000.000	False
14T_PK_0198	1000.000	1000.000	False
14T_PK_0199	1000.000	1000.000	False
14T_PK_0267	1000.000	1000.000	False
14T_PK_0268	1000.000	1000.000	False
14T_PK_0269	1000.000	1000.000	False

DPH-17 Report on Tiles - continued

Tile	Width	Height	Overlap
14T_PK_0270	1000.000	1000.000	False
14T_PK_0271	1000.000	1000.000	False
14T_PK_0272	1000.000	1000.000	False
14T_PK_0273	1000.000	1000.000	False
14T_PK_0274	1000.000	1000.000	False
14T_PK_0275	1000.000	1000.000	False
14T_PK_0276	1000.000	1000.000	False
14T_PK_0277	1000.000	1000.000	False
14T_PK_0278	1000.000	1000.000	False
14T_PK_0279	1000.000	1000.000	False
14T_PK_0280	1000.000	1000.000	False
14T_PK_0281	1000.000	1000.000	False
14T_PK_0282	1000.000	1000.000	False
14T_PK_0283	1000.000	1000.000	False
14T_PK_0284	1000.000	1000.000	False
14T_PK_0285	1000.000	1000.000	False
14T_PK_0286	1000.000	1000.000	False
14T_PK_0287	1000.000	1000.000	False
14T_PK_0288	1000.000	1000.000	False
14T_PK_0289	1000.000	1000.000	False
14T_PK_0290	1000.000	1000.000	False
14T_PK_0291	1000.000	1000.000	False
14T_PK_0292	1000.000	1000.000	False
14T_PK_0293	1000.000	1000.000	False
14T_PK_0294	1000.000	1000.000	False
14T_PK_0295	1000.000	1000.000	False
14T_PK_0296	1000.000	1000.000	False
14T_PK_0297	1000.000	1000.000	False
14T_PK_0298	1000.000	1000.000	False
14T_PK_0299	1000.000	1000.000	False
14T_PK_0367	1000.000	1000.000	False
14T_PK_0368	1000.000	1000.000	False
14T_PK_0369	1000.000	1000.000	False
14T_PK_0370	1000.000	1000.000	False
14T_PK_0371	1000.000	1000.000	False
14T_PK_0372	1000.000	1000.000	False
14T_PK_0373	1000.000	1000.000	False
14T_PK_0374	1000.000	1000.000	False
14T_PK_0375	1000.000	1000.000	False
14T_PK_0376	1000.000	1000.000	False
14T_PK_0377	1000.000	1000.000	False
14T_PK_0378	1000.000	1000.000	False
14T_PK_0379	1000.000	1000.000	False
14T_PK_0380	1000.000	1000.000	False
14T_PK_0381	1000.000	1000.000	False
14T_PK_0382	1000.000	1000.000	False
14T_PK_0383	1000.000	1000.000	False
14T_PK_0384	1000.000	1000.000	False

DPH-17 Report on Tiles - continued

Tile	Width	Height	Overlap
14T_PK_0385	1000.000	1000.000	False
14T_PK_0386	1000.000	1000.000	False
14T_PK_0387	1000.000	1000.000	False
14T_PK_0388	1000.000	1000.000	False
14T_PK_0389	1000.000	1000.000	False
14T_PK_0390	1000.000	1000.000	False
14T_PK_0391	1000.000	1000.000	False
14T_PK_0392	1000.000	1000.000	False
14T_PK_0393	1000.000	1000.000	False
14T_PK_0394	1000.000	1000.000	False
14T_PK_0395	1000.000	1000.000	False
14T_PK_0396	1000.000	1000.000	False
14T_PK_0397	1000.000	1000.000	False
14T_PK_0398	1000.000	1000.000	False
14T_PK_0399	1000.000	1000.000	False
14T_PK_0467	1000.000	1000.000	False
14T_PK_0468	1000.000	1000.000	False
14T_PK_0469	1000.000	1000.000	False
14T_PK_0470	1000.000	1000.000	False
14T_PK_0471	1000.000	1000.000	False
14T_PK_0472	1000.000	1000.000	False
14T_PK_0473	1000.000	1000.000	False
14T_PK_0474	1000.000	1000.000	False
14T_PK_0475	1000.000	1000.000	False
14T_PK_0476	1000.000	1000.000	False
14T_PK_0477	1000.000	1000.000	False
14T_PK_0478	1000.000	1000.000	False
14T_PK_0479	1000.000	1000.000	False
14T_PK_0480	1000.000	1000.000	False
14T_PK_0481	1000.000	1000.000	False
14T_PK_0482	1000.000	1000.000	False
14T_PK_0483	1000.000	1000.000	False
14T_PK_0484	1000.000	1000.000	False
14T_PK_0485	1000.000	1000.000	False
14T_PK_0486	1000.000	1000.000	False
14T_PK_0487	1000.000	1000.000	False
14T_PK_0488	1000.000	1000.000	False
14T_PK_0489	1000.000	1000.000	False
14T_PK_0490	1000.000	1000.000	False
14T_PK_0491	1000.000	1000.000	False
14T_PK_0492	1000.000	1000.000	False
14T_PK_0493	1000.000	1000.000	False
14T_PK_0494	1000.000	1000.000	False
14T_PK_0495	1000.000	1000.000	False
14T_PK_0496	1000.000	1000.000	False
14T_PK_0497	1000.000	1000.000	False
14T_PK_0498	1000.000	1000.000	False
14T_PK_0499	1000.000	1000.000	False

DPH-17 Report on Tiles - continued

Tile	Width	Height	Overlap
14T_PK_0567	1000.000	1000.000	False
14T_PK_0568	1000.000	1000.000	False
14T_PK_0569	1000.000	1000.000	False
14T_PK_0570	1000.000	1000.000	False
14T_PK_0571	1000.000	1000.000	False
14T_PK_0572	1000.000	1000.000	False
14T_PK_0573	1000.000	1000.000	False
14T_PK_0574	1000.000	1000.000	False
14T_PK_0575	1000.000	1000.000	False
14T_PK_0576	1000.000	1000.000	False
14T_PK_0577	1000.000	1000.000	False
14T_PK_0578	1000.000	1000.000	False
14T_PK_0579	1000.000	1000.000	False
14T_PK_0580	1000.000	1000.000	False
14T_PK_0581	1000.000	1000.000	False
14T_PK_0582	1000.000	1000.000	False
14T_PK_0583	1000.000	1000.000	False
14T_PK_0584	1000.000	1000.000	False
14T_PK_0585	1000.000	1000.000	False
14T_PK_0586	1000.000	1000.000	False
14T_PK_0587	1000.000	1000.000	False
14T_PK_0588	1000.000	1000.000	False
14T_PK_0589	1000.000	1000.000	False
14T_PK_0590	1000.000	1000.000	False
14T_PK_0591	1000.000	1000.000	False
14T_PK_0592	1000.000	1000.000	False
14T_PK_0593	1000.000	1000.000	False
14T_PK_0594	1000.000	1000.000	False
14T_PK_0595	1000.000	1000.000	False
14T_PK_0596	1000.000	1000.000	False
14T_PK_0597	1000.000	1000.000	False
14T_PK_0598	1000.000	1000.000	False
14T_PK_0599	1000.000	1000.000	False
14T_PK_0667	1000.000	1000.000	False
14T_PK_0668	1000.000	1000.000	False
14T_PK_0669	1000.000	1000.000	False
14T_PK_0670	1000.000	1000.000	False
14T_PK_0671	1000.000	1000.000	False
14T_PK_0672	1000.000	1000.000	False
14T_PK_0673	1000.000	1000.000	False
14T_PK_0674	1000.000	1000.000	False
14T_PK_0675	1000.000	1000.000	False
14T_PK_0676	1000.000	1000.000	False
14T_PK_0677	1000.000	1000.000	False
14T_PK_0678	1000.000	1000.000	False
14T_PK_0679	1000.000	1000.000	False
14T_PK_0680	1000.000	1000.000	False
14T_PK_0681	1000.000	1000.000	False

DPH-17 Report on Tiles - continued

Tile	Width	Height	Overlap
14T_PK_0682	1000.000	1000.000	False
14T_PK_0683	1000.000	1000.000	False
14T_PK_0684	1000.000	1000.000	False
14T_PK_0685	1000.000	1000.000	False
14T_PK_0686	1000.000	1000.000	False
14T_PK_0687	1000.000	1000.000	False
14T_PK_0688	1000.000	1000.000	False
14T_PK_0689	1000.000	1000.000	False
14T_PK_0690	1000.000	1000.000	False
14T_PK_0691	1000.000	1000.000	False
14T_PK_0692	1000.000	1000.000	False
14T_PK_0693	1000.000	1000.000	False
14T_PK_0694	1000.000	1000.000	False
14T_PK_0695	1000.000	1000.000	False
14T_PK_0696	1000.000	1000.000	False
14T_PK_0697	1000.000	1000.000	False
14T_PK_0698	1000.000	1000.000	False
14T_PK_0699	1000.000	1000.000	False
14T_PK_0767	1000.000	1000.000	False
14T_PK_0768	1000.000	1000.000	False
14T_PK_0769	1000.000	1000.000	False
14T_PK_0770	1000.000	1000.000	False
14T_PK_0771	1000.000	1000.000	False
14T_PK_0772	1000.000	1000.000	False
14T_PK_0773	1000.000	1000.000	False
14T_PK_0774	1000.000	1000.000	False
14T_PK_0775	1000.000	1000.000	False
14T_PK_0776	1000.000	1000.000	False
14T_PK_0777	1000.000	1000.000	False
14T_PK_0778	1000.000	1000.000	False
14T_PK_0779	1000.000	1000.000	False
14T_PK_0780	1000.000	1000.000	False
14T_PK_0781	1000.000	1000.000	False
14T_PK_0782	1000.000	1000.000	False
14T_PK_0783	1000.000	1000.000	False
14T_PK_0784	1000.000	1000.000	False
14T_PK_0785	1000.000	1000.000	False
14T_PK_0786	1000.000	1000.000	False
14T_PK_0787	1000.000	1000.000	False
14T_PK_0788	1000.000	1000.000	False
14T_PK_0789	1000.000	1000.000	False
14T_PK_0790	1000.000	1000.000	False
14T_PK_0791	1000.000	1000.000	False
14T_PK_0792	1000.000	1000.000	False
14T_PK_0793	1000.000	1000.000	False
14T_PK_0794	1000.000	1000.000	False
14T_PK_0795	1000.000	1000.000	False
14T_PK_0796	1000.000	1000.000	False

DPH-17 Report on Tiles - continued

Tile	Width	Height	Overlap
14T_PK_0797	1000.000	1000.000	False
14T_PK_0798	1000.000	1000.000	False
14T_PK_0799	1000.000	1000.000	False
14T_PK_0867	1000.000	1000.000	False
14T_PK_0868	1000.000	1000.000	False
14T_PK_0869	1000.000	1000.000	False
14T_PK_0870	1000.000	1000.000	False
14T_PK_0871	1000.000	1000.000	False
14T_PK_0872	1000.000	1000.000	False
14T_PK_0873	1000.000	1000.000	False
14T_PK_0874	1000.000	1000.000	False
14T_PK_0875	1000.000	1000.000	False
14T_PK_0876	1000.000	1000.000	False
14T_PK_0877	1000.000	1000.000	False
14T_PK_0878	1000.000	1000.000	False
14T_PK_0879	1000.000	1000.000	False
14T_PK_0880	1000.000	1000.000	False
14T_PK_0881	1000.000	1000.000	False
14T_PK_0882	1000.000	1000.000	False
14T_PK_0883	1000.000	1000.000	False
14T_PK_0884	1000.000	1000.000	False
14T_PK_0885	1000.000	1000.000	False
14T_PK_0886	1000.000	1000.000	False
14T_PK_0887	1000.000	1000.000	False
14T_PK_0888	1000.000	1000.000	False
14T_PK_0889	1000.000	1000.000	False
14T_PK_0890	1000.000	1000.000	False
14T_PK_0891	1000.000	1000.000	False
14T_PK_0892	1000.000	1000.000	False
14T_PK_0893	1000.000	1000.000	False
14T_PK_0894	1000.000	1000.000	False
14T_PK_0895	1000.000	1000.000	False
14T_PK_0896	1000.000	1000.000	False
14T_PK_0897	1000.000	1000.000	False
14T_PK_0898	1000.000	1000.000	False
14T_PK_0899	1000.000	1000.000	False
14T_PK_0967	1000.000	1000.000	False
14T_PK_0968	1000.000	1000.000	False
14T_PK_0969	1000.000	1000.000	False
14T_PK_0970	1000.000	1000.000	False
14T_PK_0971	1000.000	1000.000	False
14T_PK_0972	1000.000	1000.000	False
14T_PK_0973	1000.000	1000.000	False
14T_PK_0974	1000.000	1000.000	False
14T_PK_0975	1000.000	1000.000	False
14T_PK_0976	1000.000	1000.000	False
14T_PK_0977	1000.000	1000.000	False
14T_PK_0978	1000.000	1000.000	False

DPH-17 Report on Tiles - continued

Tile	Width	Height	Overlap
14T_PK_0979	1000.000	1000.000	False
14T_PK_0980	1000.000	1000.000	False
14T_PK_0981	1000.000	1000.000	False
14T_PK_0982	1000.000	1000.000	False
14T_PK_0983	1000.000	1000.000	False
14T_PK_0984	1000.000	1000.000	False
14T_PK_0985	1000.000	1000.000	False
14T_PK_0986	1000.000	1000.000	False
14T_PK_0987	1000.000	1000.000	False
14T_PK_0988	1000.000	1000.000	False
14T_PK_0989	1000.000	1000.000	False
14T_PK_0990	1000.000	1000.000	False
14T_PK_0991	1000.000	1000.000	False
14T_PK_0992	1000.000	1000.000	False
14T_PK_0993	1000.000	1000.000	False
14T_PK_0994	1000.000	1000.000	False
14T_PK_0995	1000.000	1000.000	False
14T_PK_0996	1000.000	1000.000	False
14T_PK_0997	1000.000	1000.000	False
14T_PK_0998	1000.000	1000.000	False
14T_PK_0999	1000.000	1000.000	False
14T_PK_1067	1000.000	1000.000	False
14T_PK_1068	1000.000	1000.000	False
14T_PK_1069	1000.000	1000.000	False
14T_PK_1070	1000.000	1000.000	False
14T_PK_1071	1000.000	1000.000	False
14T_PK_1072	1000.000	1000.000	False
14T_PK_1073	1000.000	1000.000	False
14T_PK_1074	1000.000	1000.000	False
14T_PK_1075	1000.000	1000.000	False
14T_PK_1076	1000.000	1000.000	False
14T_PK_1077	1000.000	1000.000	False
14T_PK_1078	1000.000	1000.000	False
14T_PK_1079	1000.000	1000.000	False
14T_PK_1080	1000.000	1000.000	False
14T_PK_1081	1000.000	1000.000	False
14T_PK_1082	1000.000	1000.000	False
14T_PK_1083	1000.000	1000.000	False
14T_PK_1084	1000.000	1000.000	False
14T_PK_1085	1000.000	1000.000	False
14T_PK_1086	1000.000	1000.000	False
14T_PK_1087	1000.000	1000.000	False
14T_PK_1088	1000.000	1000.000	False
14T_PK_1089	1000.000	1000.000	False
14T_PK_1090	1000.000	1000.000	False
14T_PK_1091	1000.000	1000.000	False
14T_PK_1092	1000.000	1000.000	False
14T_PK_1093	1000.000	1000.000	False

DPH-17 Report on Tiles - continued

Tile	Width	Height	Overlap
14T_PK_1094	1000.000	1000.000	False
14T_PK_1095	1000.000	1000.000	False
14T_PK_1096	1000.000	1000.000	False
14T_PK_1097	1000.000	1000.000	False
14T_PK_1098	1000.000	1000.000	False
14T_PK_1099	1000.000	1000.000	False
14T_PK_1167	1000.000	1000.000	False
14T_PK_1168	1000.000	1000.000	False
14T_PK_1169	1000.000	1000.000	False
14T_PK_1170	1000.000	1000.000	False
14T_PK_1171	1000.000	1000.000	False
14T_PK_1172	1000.000	1000.000	False
14T_PK_1173	1000.000	1000.000	False
14T_PK_1174	1000.000	1000.000	False
14T_PK_1175	1000.000	1000.000	False
14T_PK_1176	1000.000	1000.000	False
14T_PK_1177	1000.000	1000.000	False
14T_PK_1178	1000.000	1000.000	False
14T_PK_1179	1000.000	1000.000	False
14T_PK_1180	1000.000	1000.000	False
14T_PK_1181	1000.000	1000.000	False
14T_PK_1182	1000.000	1000.000	False
14T_PK_1183	1000.000	1000.000	False
14T_PK_1184	1000.000	1000.000	False
14T_PK_1185	1000.000	1000.000	False
14T_PK_1186	1000.000	1000.000	False
14T_PK_1187	1000.000	1000.000	False
14T_PK_1188	1000.000	1000.000	False
14T_PK_1189	1000.000	1000.000	False
14T_PK_1190	1000.000	1000.000	False
14T_PK_1191	1000.000	1000.000	False
14T_PK_1192	1000.000	1000.000	False
14T_PK_1193	1000.000	1000.000	False
14T_PK_1194	1000.000	1000.000	False
14T_PK_1195	1000.000	1000.000	False
14T_PK_1196	1000.000	1000.000	False
14T_PK_1197	1000.000	1000.000	False
14T_PK_1198	1000.000	1000.000	False
14T_PK_1199	1000.000	1000.000	False
14T_PK_1267	1000.000	1000.000	False
14T_PK_1268	1000.000	1000.000	False
14T_PK_1269	1000.000	1000.000	False
14T_PK_1270	1000.000	1000.000	False
14T_PK_1271	1000.000	1000.000	False
14T_PK_1272	1000.000	1000.000	False
14T_PK_1273	1000.000	1000.000	False
14T_PK_1274	1000.000	1000.000	False
14T_PK_1275	1000.000	1000.000	False

DPH-17 Report on Tiles - continued

Tile	Width	Height	Overlap
14T_PK_1276	1000.000	1000.000	False
14T_PK_1277	1000.000	1000.000	False
14T_PK_1278	1000.000	1000.000	False
14T_PK_1279	1000.000	1000.000	False
14T_PK_1280	1000.000	1000.000	False
14T_PK_1281	1000.000	1000.000	False
14T_PK_1282	1000.000	1000.000	False
14T_PK_1283	1000.000	1000.000	False
14T_PK_1284	1000.000	1000.000	False
14T_PK_1285	1000.000	1000.000	False
14T_PK_1286	1000.000	1000.000	False
14T_PK_1287	1000.000	1000.000	False
14T_PK_1288	1000.000	1000.000	False
14T_PK_1289	1000.000	1000.000	False
14T_PK_1290	1000.000	1000.000	False
14T_PK_1291	1000.000	1000.000	False
14T_PK_1292	1000.000	1000.000	False
14T_PK_1293	1000.000	1000.000	False
14T_PK_1294	1000.000	1000.000	False
14T_PK_1295	1000.000	1000.000	False
14T_PK_1296	1000.000	1000.000	False
14T_PK_1297	1000.000	1000.000	False
14T_PK_1298	1000.000	1000.000	False
14T_PK_1299	1000.000	1000.000	False
14T_PK_1367	1000.000	1000.000	False
14T_PK_1368	1000.000	1000.000	False
14T_PK_1369	1000.000	1000.000	False
14T_PK_1370	1000.000	1000.000	False
14T_PK_1371	1000.000	1000.000	False
14T_PK_1372	1000.000	1000.000	False
14T_PK_1373	1000.000	1000.000	False
14T_PK_1374	1000.000	1000.000	False
14T_PK_1375	1000.000	1000.000	False
14T_PK_1376	1000.000	1000.000	False
14T_PK_1377	1000.000	1000.000	False
14T_PK_1378	1000.000	1000.000	False
14T_PK_1379	1000.000	1000.000	False
14T_PK_1380	1000.000	1000.000	False
14T_PK_1381	1000.000	1000.000	False
14T_PK_1382	1000.000	1000.000	False
14T_PK_1383	1000.000	1000.000	False
14T_PK_1384	1000.000	1000.000	False
14T_PK_1385	1000.000	1000.000	False
14T_PK_1386	1000.000	1000.000	False
14T_PK_1387	1000.000	1000.000	False
14T_PK_1388	1000.000	1000.000	False
14T_PK_1389	1000.000	1000.000	False
14T_PK_1390	1000.000	1000.000	False

DPH-17 Report on Tiles - continued

Tile	Width	Height	Overlap
14T_PK_1391	1000.000	1000.000	False
14T_PK_1392	1000.000	1000.000	False
14T_PK_1393	1000.000	1000.000	False
14T_PK_1394	1000.000	1000.000	False
14T_PK_1395	1000.000	1000.000	False
14T_PK_1396	1000.000	1000.000	False
14T_PK_1397	1000.000	1000.000	False
14T_PK_1398	1000.000	1000.000	False
14T_PK_1399	1000.000	1000.000	False
14T_PK_1467	1000.000	1000.000	False
14T_PK_1468	1000.000	1000.000	False
14T_PK_1469	1000.000	1000.000	False
14T_PK_1470	1000.000	1000.000	False
14T_PK_1471	1000.000	1000.000	False
14T_PK_1472	1000.000	1000.000	False
14T_PK_1473	1000.000	1000.000	False
14T_PK_1474	1000.000	1000.000	False
14T_PK_1475	1000.000	1000.000	False
14T_PK_1476	1000.000	1000.000	False
14T_PK_1477	1000.000	1000.000	False
14T_PK_1478	1000.000	1000.000	False
14T_PK_1479	1000.000	1000.000	False
14T_PK_1480	1000.000	1000.000	False
14T_PK_1481	1000.000	1000.000	False
14T_PK_1482	1000.000	1000.000	False
14T_PK_1483	1000.000	1000.000	False
14T_PK_1484	1000.000	1000.000	False
14T_PK_1485	1000.000	1000.000	False
14T_PK_1486	1000.000	1000.000	False
14T_PK_1487	1000.000	1000.000	False
14T_PK_1488	1000.000	1000.000	False
14T_PK_1489	1000.000	1000.000	False
14T_PK_1490	1000.000	1000.000	False
14T_PK_1491	1000.000	1000.000	False
14T_PK_1492	1000.000	1000.000	False
14T_PK_1493	1000.000	1000.000	False
14T_PK_1494	1000.000	1000.000	False
14T_PK_1495	1000.000	1000.000	False
14T_PK_1496	1000.000	1000.000	False
14T_PK_1497	1000.000	1000.000	False
14T_PK_1498	1000.000	1000.000	False
14T_PK_1499	1000.000	1000.000	False
14T_PK_1567	1000.000	1000.000	False
14T_PK_1568	1000.000	1000.000	False
14T_PK_1569	1000.000	1000.000	False
14T_PK_1570	1000.000	1000.000	False
14T_PK_1571	1000.000	1000.000	False
14T_PK_1572	1000.000	1000.000	False

DPH-17 Report on Tiles - continued

Tile	Width	Height	Overlap
14T_PK_1573	1000.000	1000.000	False
14T_PK_1574	1000.000	1000.000	False
14T_PK_1575	1000.000	1000.000	False
14T_PK_1576	1000.000	1000.000	False
14T_PK_1577	1000.000	1000.000	False
14T_PK_1578	1000.000	1000.000	False
14T_PK_1579	1000.000	1000.000	False
14T_PK_1580	1000.000	1000.000	False
14T_PK_1581	1000.000	1000.000	False
14T_PK_1582	1000.000	1000.000	False
14T_PK_1583	1000.000	1000.000	False
14T_PK_1584	1000.000	1000.000	False
14T_PK_1585	1000.000	1000.000	False
14T_PK_1586	1000.000	1000.000	False
14T_PK_1587	1000.000	1000.000	False
14T_PK_1588	1000.000	1000.000	False
14T_PK_1589	1000.000	1000.000	False
14T_PK_1590	1000.000	1000.000	False
14T_PK_1591	1000.000	1000.000	False
14T_PK_1592	1000.000	1000.000	False
14T_PK_1593	1000.000	1000.000	False
14T_PK_1594	1000.000	1000.000	False
14T_PK_1595	1000.000	1000.000	False
14T_PK_1596	1000.000	1000.000	False
14T_PK_1597	1000.000	1000.000	False
14T_PK_1598	1000.000	1000.000	False
14T_PK_1599	1000.000	1000.000	False
14T_PK_1667	1000.000	1000.000	False
14T_PK_1668	1000.000	1000.000	False
14T_PK_1669	1000.000	1000.000	False
14T_PK_1670	1000.000	1000.000	False
14T_PK_1671	1000.000	1000.000	False
14T_PK_1672	1000.000	1000.000	False
14T_PK_1673	1000.000	1000.000	False
14T_PK_1674	1000.000	1000.000	False
14T_PK_1675	1000.000	1000.000	False
14T_PK_1676	1000.000	1000.000	False
14T_PK_1677	1000.000	1000.000	False
14T_PK_1678	1000.000	1000.000	False
14T_PK_1679	1000.000	1000.000	False
14T_PK_1680	1000.000	1000.000	False
14T_PK_1681	1000.000	1000.000	False
14T_PK_1682	1000.000	1000.000	False
14T_PK_1683	1000.000	1000.000	False
14T_PK_1684	1000.000	1000.000	False
14T_PK_1685	1000.000	1000.000	False
14T_PK_1686	1000.000	1000.000	False
14T_PK_1687	1000.000	1000.000	False

DPH-17 Report on Tiles - continued

Tile	Width	Height	Overlap
14T_PK_1688	1000.000	1000.000	False
14T_PK_1689	1000.000	1000.000	False
14T_PK_1690	1000.000	1000.000	False
14T_PK_1691	1000.000	1000.000	False
14T_PK_1692	1000.000	1000.000	False
14T_PK_1693	1000.000	1000.000	False
14T_PK_1694	1000.000	1000.000	False
14T_PK_1695	1000.000	1000.000	False
14T_PK_1696	1000.000	1000.000	False
14T_PK_1697	1000.000	1000.000	False
14T_PK_1698	1000.000	1000.000	False
14T_PK_1699	1000.000	1000.000	False
14T_PK_1767	1000.000	1000.000	False
14T_PK_1768	1000.000	1000.000	False
14T_PK_1769	1000.000	1000.000	False
14T_PK_1770	1000.000	1000.000	False
14T_PK_1771	1000.000	1000.000	False
14T_PK_1772	1000.000	1000.000	False
14T_PK_1773	1000.000	1000.000	False
14T_PK_1774	1000.000	1000.000	False
14T_PK_1775	1000.000	1000.000	False
14T_PK_1776	1000.000	1000.000	False
14T_PK_1777	1000.000	1000.000	False
14T_PK_1778	1000.000	1000.000	False
14T_PK_1779	1000.000	1000.000	False
14T_PK_1780	1000.000	1000.000	False
14T_PK_1781	1000.000	1000.000	False
14T_PK_1782	1000.000	1000.000	False
14T_PK_1783	1000.000	1000.000	False
14T_PK_1784	1000.000	1000.000	False
14T_PK_1785	1000.000	1000.000	False
14T_PK_1786	1000.000	1000.000	False
14T_PK_1787	1000.000	1000.000	False
14T_PK_1788	1000.000	1000.000	False
14T_PK_1789	1000.000	1000.000	False
14T_PK_1790	1000.000	1000.000	False
14T_PK_1791	1000.000	1000.000	False
14T_PK_1792	1000.000	1000.000	False
14T_PK_1793	1000.000	1000.000	False
14T_PK_1794	1000.000	1000.000	False
14T_PK_1795	1000.000	1000.000	False
14T_PK_1796	1000.000	1000.000	False
14T_PK_1797	1000.000	1000.000	False
14T_PK_1798	1000.000	1000.000	False
14T_PK_1799	1000.000	1000.000	False
14T_PK_1867	1000.000	1000.000	False
14T_PK_1868	1000.000	1000.000	False
14T_PK_1869	1000.000	1000.000	False

DPH-17 Report on Tiles - continued

Tile	Width	Height	Overlap
14T_PK_1870	1000.000	1000.000	False
14T_PK_1871	1000.000	1000.000	False
14T_PK_1872	1000.000	1000.000	False
14T_PK_1873	1000.000	1000.000	False
14T_PK_1874	1000.000	1000.000	False
14T_PK_1875	1000.000	1000.000	False
14T_PK_1876	1000.000	1000.000	False
14T_PK_1877	1000.000	1000.000	False
14T_PK_1878	1000.000	1000.000	False
14T_PK_1879	1000.000	1000.000	False
14T_PK_1880	1000.000	1000.000	False
14T_PK_1881	1000.000	1000.000	False
14T_PK_1882	1000.000	1000.000	False
14T_PK_1883	1000.000	1000.000	False
14T_PK_1884	1000.000	1000.000	False
14T_PK_1885	1000.000	1000.000	False
14T_PK_1886	1000.000	1000.000	False
14T_PK_1887	1000.000	1000.000	False
14T_PK_1888	1000.000	1000.000	False
14T_PK_1889	1000.000	1000.000	False
14T_PK_1890	1000.000	1000.000	False
14T_PK_1891	1000.000	1000.000	False
14T_PK_1892	1000.000	1000.000	False
14T_PK_1893	1000.000	1000.000	False
14T_PK_1894	1000.000	1000.000	False
14T_PK_1895	1000.000	1000.000	False
14T_PK_1896	1000.000	1000.000	False
14T_PK_1897	1000.000	1000.000	False
14T_PK_1898	1000.000	1000.000	False
14T_PK_1899	1000.000	1000.000	False
14T_PK_1967	1000.000	1000.000	False
14T_PK_1968	1000.000	1000.000	False
14T_PK_1969	1000.000	1000.000	False
14T_PK_1970	1000.000	1000.000	False
14T_PK_1971	1000.000	1000.000	False
14T_PK_1972	1000.000	1000.000	False
14T_PK_1973	1000.000	1000.000	False
14T_PK_1974	1000.000	1000.000	False
14T_PK_1975	1000.000	1000.000	False
14T_PK_1976	1000.000	1000.000	False
14T_PK_1977	1000.000	1000.000	False
14T_PK_1978	1000.000	1000.000	False
14T_PK_1979	1000.000	1000.000	False
14T_PK_1980	1000.000	1000.000	False
14T_PK_1981	1000.000	1000.000	False
14T_PK_1982	1000.000	1000.000	False
14T_PK_1983	1000.000	1000.000	False
14T_PK_1984	1000.000	1000.000	False

DPH-17 Report on Tiles - continued

Tile	Width	Height	Overlap
14T_PK_1985	1000.000	1000.000	False
14T_PK_1986	1000.000	1000.000	False
14T_PK_1987	1000.000	1000.000	False
14T_PK_1988	1000.000	1000.000	False
14T_PK_1989	1000.000	1000.000	False
14T_PK_1990	1000.000	1000.000	False
14T_PK_1991	1000.000	1000.000	False
14T_PK_1992	1000.000	1000.000	False
14T_PK_1993	1000.000	1000.000	False
14T_PK_1994	1000.000	1000.000	False
14T_PK_1995	1000.000	1000.000	False
14T_PK_1996	1000.000	1000.000	False
14T_PK_1997	1000.000	1000.000	False
14T_PK_1998	1000.000	1000.000	False
14T_PK_1999	1000.000	1000.000	False
14T_PK_2067	1000.000	1000.000	False
14T_PK_2068	1000.000	1000.000	False
14T_PK_2069	1000.000	1000.000	False
14T_PK_2070	1000.000	1000.000	False
14T_PK_2071	1000.000	1000.000	False
14T_PK_2072	1000.000	1000.000	False
14T_PK_2073	1000.000	1000.000	False
14T_PK_2074	1000.000	1000.000	False
14T_PK_2075	1000.000	1000.000	False
14T_PK_2076	1000.000	1000.000	False
14T_PK_2077	1000.000	1000.000	False
14T_PK_2078	1000.000	1000.000	False
14T_PK_2079	1000.000	1000.000	False
14T_PK_2080	1000.000	1000.000	False
14T_PK_2081	1000.000	1000.000	False
14T_PK_2082	1000.000	1000.000	False
14T_PK_2083	1000.000	1000.000	False
14T_PK_2084	1000.000	1000.000	False
14T_PK_2085	1000.000	1000.000	False
14T_PK_2086	1000.000	1000.000	False
14T_PK_2087	1000.000	1000.000	False
14T_PK_2088	1000.000	1000.000	False
14T_PK_2089	1000.000	1000.000	False
14T_PK_2090	1000.000	1000.000	False
14T_PK_2091	1000.000	1000.000	False
14T_PK_2092	1000.000	1000.000	False
14T_PK_2093	1000.000	1000.000	False
14T_PK_2094	1000.000	1000.000	False
14T_PK_2095	1000.000	1000.000	False
14T_PK_2096	1000.000	1000.000	False
14T_PK_2097	1000.000	1000.000	False
14T_PK_2098	1000.000	1000.000	False
14T_PK_2099	1000.000	1000.000	False

DPH-17 Report on Tiles - continued

Tile	Width	Height	Overlap
14T_PK_2167	1000.000	1000.000	False
14T_PK_2168	1000.000	1000.000	False
14T_PK_2169	1000.000	1000.000	False
14T_PK_2170	1000.000	1000.000	False
14T_PK_2171	1000.000	1000.000	False
14T_PK_2172	1000.000	1000.000	False
14T_PK_2173	1000.000	1000.000	False
14T_PK_2174	1000.000	1000.000	False
14T_PK_2175	1000.000	1000.000	False
14T_PK_2176	1000.000	1000.000	False
14T_PK_2177	1000.000	1000.000	False
14T_PK_2178	1000.000	1000.000	False
14T_PK_2179	1000.000	1000.000	False
14T_PK_2180	1000.000	1000.000	False
14T_PK_2181	1000.000	1000.000	False
14T_PK_2182	1000.000	1000.000	False
14T_PK_2183	1000.000	1000.000	False
14T_PK_2184	1000.000	1000.000	False
14T_PK_2185	1000.000	1000.000	False
14T_PK_2186	1000.000	1000.000	False
14T_PK_2187	1000.000	1000.000	False
14T_PK_2188	1000.000	1000.000	False
14T_PK_2189	1000.000	1000.000	False
14T_PK_2190	1000.000	1000.000	False
14T_PK_2191	1000.000	1000.000	False
14T_PK_2192	1000.000	1000.000	False
14T_PK_2193	1000.000	1000.000	False
14T_PK_2194	1000.000	1000.000	False
14T_PK_2195	1000.000	1000.000	False
14T_PK_2196	1000.000	1000.000	False
14T_PK_2197	1000.000	1000.000	False
14T_PK_2198	1000.000	1000.000	False
14T_PK_2199	1000.000	1000.000	False
14T_PK_2267	1000.000	1000.000	False
14T_PK_2268	1000.000	1000.000	False
14T_PK_2269	1000.000	1000.000	False
14T_PK_2270	1000.000	1000.000	False
14T_PK_2271	1000.000	1000.000	False
14T_PK_2272	1000.000	1000.000	False
14T_PK_2273	1000.000	1000.000	False
14T_PK_2274	1000.000	1000.000	False
14T_PK_2275	1000.000	1000.000	False
14T_PK_2276	1000.000	1000.000	False
14T_PK_2277	1000.000	1000.000	False
14T_PK_2278	1000.000	1000.000	False
14T_PK_2279	1000.000	1000.000	False
14T_PK_2280	1000.000	1000.000	False
14T_PK_2281	1000.000	1000.000	False

DPH-17 Report on Tiles - continued

Tile	Width	Height	Overlap
14T_PK_2282	1000.000	1000.000	False
14T_PK_2283	1000.000	1000.000	False
14T_PK_2284	1000.000	1000.000	False
14T_PK_2285	1000.000	1000.000	False
14T_PK_2286	1000.000	1000.000	False
14T_PK_2287	1000.000	1000.000	False
14T_PK_2288	1000.000	1000.000	False
14T_PK_2289	1000.000	1000.000	False
14T_PK_2290	1000.000	1000.000	False
14T_PK_2291	1000.000	1000.000	False
14T_PK_2292	1000.000	1000.000	False
14T_PK_2293	1000.000	1000.000	False
14T_PK_2294	1000.000	1000.000	False
14T_PK_2295	1000.000	1000.000	False
14T_PK_2296	1000.000	1000.000	False
14T_PK_2297	1000.000	1000.000	False
14T_PK_2298	1000.000	1000.000	False
14T_PK_2299	1000.000	1000.000	False
14T_PK_2367	1000.000	1000.000	False
14T_PK_2368	1000.000	1000.000	False
14T_PK_2369	1000.000	1000.000	False
14T_PK_2370	1000.000	1000.000	False
14T_PK_2371	1000.000	1000.000	False
14T_PK_2372	1000.000	1000.000	False
14T_PK_2373	1000.000	1000.000	False
14T_PK_2374	1000.000	1000.000	False
14T_PK_2375	1000.000	1000.000	False
14T_PK_2376	1000.000	1000.000	False
14T_PK_2377	1000.000	1000.000	False
14T_PK_2378	1000.000	1000.000	False
14T_PK_2379	1000.000	1000.000	False
14T_PK_2380	1000.000	1000.000	False
14T_PK_2381	1000.000	1000.000	False
14T_PK_2382	1000.000	1000.000	False
14T_PK_2383	1000.000	1000.000	False
14T_PK_2384	1000.000	1000.000	False
14T_PK_2385	1000.000	1000.000	False
14T_PK_2386	1000.000	1000.000	False
14T_PK_2387	1000.000	1000.000	False
14T_PK_2388	1000.000	1000.000	False
14T_PK_2389	1000.000	1000.000	False
14T_PK_2390	1000.000	1000.000	False
14T_PK_2391	1000.000	1000.000	False
14T_PK_2392	1000.000	1000.000	False
14T_PK_2393	1000.000	1000.000	False
14T_PK_2394	1000.000	1000.000	False
14T_PK_2395	1000.000	1000.000	False
14T_PK_2396	1000.000	1000.000	False

DPH-17 Report on Tiles - continued

Tile	Width	Height	Overlap
14T_PK_2397	1000.000	1000.000	False
14T_PK_2398	1000.000	1000.000	False
14T_PK_2399	1000.000	1000.000	False
14T_PK_2467	1000.000	1000.000	False
14T_PK_2468	1000.000	1000.000	False
14T_PK_2469	1000.000	1000.000	False
14T_PK_2470	1000.000	1000.000	False
14T_PK_2471	1000.000	1000.000	False
14T_PK_2472	1000.000	1000.000	False
14T_PK_2473	1000.000	1000.000	False
14T_PK_2474	1000.000	1000.000	False
14T_PK_2475	1000.000	1000.000	False
14T_PK_2476	1000.000	1000.000	False
14T_PK_2477	1000.000	1000.000	False
14T_PK_2478	1000.000	1000.000	False
14T_PK_2479	1000.000	1000.000	False
14T_PK_2480	1000.000	1000.000	False
14T_PK_2481	1000.000	1000.000	False
14T_PK_2482	1000.000	1000.000	False
14T_PK_2483	1000.000	1000.000	False
14T_PK_2484	1000.000	1000.000	False
14T_PK_2485	1000.000	1000.000	False
14T_PK_2486	1000.000	1000.000	False
14T_PK_2487	1000.000	1000.000	False
14T_PK_2488	1000.000	1000.000	False
14T_PK_2489	1000.000	1000.000	False
14T_PK_2490	1000.000	1000.000	False
14T_PK_2491	1000.000	1000.000	False
14T_PK_2492	1000.000	1000.000	False
14T_PK_2493	1000.000	1000.000	False
14T_PK_2494	1000.000	1000.000	False
14T_PK_2495	1000.000	1000.000	False
14T_PK_2496	1000.000	1000.000	False
14T_PK_2497	1000.000	1000.000	False
14T_PK_2498	1000.000	1000.000	False
14T_PK_2499	1000.000	1000.000	False
14T_PK_2567	1000.000	1000.000	False
14T_PK_2568	1000.000	1000.000	False
14T_PK_2569	1000.000	1000.000	False
14T_PK_2570	1000.000	1000.000	False
14T_PK_2571	1000.000	1000.000	False
14T_PK_2572	1000.000	1000.000	False
14T_PK_2573	1000.000	1000.000	False
14T_PK_2574	1000.000	1000.000	False
14T_PK_2575	1000.000	1000.000	False
14T_PK_2576	1000.000	1000.000	False
14T_PK_2577	1000.000	1000.000	False
14T_PK_2578	1000.000	1000.000	False

DPH-17 Report on Tiles - continued

Tile	Width	Height	Overlap
14T_PK_2579	1000.000	1000.000	False
14T_PK_2580	1000.000	1000.000	False
14T_PK_2581	1000.000	1000.000	False
14T_PK_2582	1000.000	1000.000	False
14T_PK_2583	1000.000	1000.000	False
14T_PK_2584	1000.000	1000.000	False
14T_PK_2585	1000.000	1000.000	False
14T_PK_2586	1000.000	1000.000	False
14T_PK_2587	1000.000	1000.000	False
14T_PK_2588	1000.000	1000.000	False
14T_PK_2589	1000.000	1000.000	False
14T_PK_2590	1000.000	1000.000	False
14T_PK_2591	1000.000	1000.000	False
14T_PK_2592	1000.000	1000.000	False
14T_PK_2593	1000.000	1000.000	False
14T_PK_2594	1000.000	1000.000	False
14T_PK_2595	1000.000	1000.000	False
14T_PK_2596	1000.000	1000.000	False
14T_PK_2597	1000.000	1000.000	False
14T_PK_2598	1000.000	1000.000	False
14T_PK_2599	1000.000	1000.000	False
14T_PK_2667	1000.000	1000.000	False
14T_PK_2668	1000.000	1000.000	False
14T_PK_2669	1000.000	1000.000	False
14T_PK_2670	1000.000	1000.000	False
14T_PK_2671	1000.000	1000.000	False
14T_PK_2672	1000.000	1000.000	False
14T_PK_2673	1000.000	1000.000	False
14T_PK_2674	1000.000	1000.000	False
14T_PK_2675	1000.000	1000.000	False
14T_PK_2676	1000.000	1000.000	False
14T_PK_2677	1000.000	1000.000	False
14T_PK_2678	1000.000	1000.000	False
14T_PK_2679	1000.000	1000.000	False
14T_PK_2680	1000.000	1000.000	False
14T_PK_2681	1000.000	1000.000	False
14T_PK_2682	1000.000	1000.000	False
14T_PK_2683	1000.000	1000.000	False
14T_PK_2684	1000.000	1000.000	False
14T_PK_2685	1000.000	1000.000	False
14T_PK_2686	1000.000	1000.000	False
14T_PK_2687	1000.000	1000.000	False
14T_PK_2688	1000.000	1000.000	False
14T_PK_2689	1000.000	1000.000	False
14T_PK_2690	1000.000	1000.000	False
14T_PK_2691	1000.000	1000.000	False
14T_PK_2692	1000.000	1000.000	False
14T_PK_2693	1000.000	1000.000	False

DPH-17 Report on Tiles - continued

Tile	Width	Height	Overlap
14T_PK_2694	1000.000	1000.000	False
14T_PK_2695	1000.000	1000.000	False
14T_PK_2696	1000.000	1000.000	False
14T_PK_2697	1000.000	1000.000	False
14T_PK_2698	1000.000	1000.000	False
14T_PK_2699	1000.000	1000.000	False
14T_PK_2767	1000.000	1000.000	False
14T_PK_2768	1000.000	1000.000	False
14T_PK_2769	1000.000	1000.000	False
14T_PK_2770	1000.000	1000.000	False
14T_PK_2771	1000.000	1000.000	False
14T_PK_2772	1000.000	1000.000	False
14T_PK_2773	1000.000	1000.000	False
14T_PK_2774	1000.000	1000.000	False
14T_PK_2775	1000.000	1000.000	False
14T_PK_2776	1000.000	1000.000	False
14T_PK_2777	1000.000	1000.000	False
14T_PK_2778	1000.000	1000.000	False
14T_PK_2779	1000.000	1000.000	False
14T_PK_2780	1000.000	1000.000	False
14T_PK_2781	1000.000	1000.000	False
14T_PK_2782	1000.000	1000.000	False
14T_PK_2783	1000.000	1000.000	False
14T_PK_2784	1000.000	1000.000	False
14T_PK_2785	1000.000	1000.000	False
14T_PK_2786	1000.000	1000.000	False
14T_PK_2787	1000.000	1000.000	False
14T_PK_2788	1000.000	1000.000	False
14T_PK_2789	1000.000	1000.000	False
14T_PK_2790	1000.000	1000.000	False
14T_PK_2791	1000.000	1000.000	False
14T_PK_2792	1000.000	1000.000	False
14T_PK_2793	1000.000	1000.000	False
14T_PK_2794	1000.000	1000.000	False
14T_PK_2795	1000.000	1000.000	False
14T_PK_2796	1000.000	1000.000	False
14T_PK_2797	1000.000	1000.000	False
14T_PK_2798	1000.000	1000.000	False
14T_PK_2799	1000.000	1000.000	False
14T_PK_2867	1000.000	1000.000	False
14T_PK_2868	1000.000	1000.000	False
14T_PK_2869	1000.000	1000.000	False
14T_PK_2870	1000.000	1000.000	False
14T_PK_2871	1000.000	1000.000	False
14T_PK_2872	1000.000	1000.000	False
14T_PK_2873	1000.000	1000.000	False
14T_PK_2874	1000.000	1000.000	False
14T_PK_2875	1000.000	1000.000	False

DPH-17 Report on Tiles - continued

Tile	Width	Height	Overlap
14T_PK_2876	1000.000	1000.000	False
14T_PK_2877	1000.000	1000.000	False
14T_PK_2878	1000.000	1000.000	False
14T_PK_2879	1000.000	1000.000	False
14T_PK_2880	1000.000	1000.000	False
14T_PK_2881	1000.000	1000.000	False
14T_PK_2882	1000.000	1000.000	False
14T_PK_2883	1000.000	1000.000	False
14T_PK_2884	1000.000	1000.000	False
14T_PK_2885	1000.000	1000.000	False
14T_PK_2886	1000.000	1000.000	False
14T_PK_2887	1000.000	1000.000	False
14T_PK_2888	1000.000	1000.000	False
14T_PK_2889	1000.000	1000.000	False
14T_PK_2890	1000.000	1000.000	False
14T_PK_2891	1000.000	1000.000	False
14T_PK_2892	1000.000	1000.000	False
14T_PK_2893	1000.000	1000.000	False
14T_PK_2894	1000.000	1000.000	False
14T_PK_2895	1000.000	1000.000	False
14T_PK_2896	1000.000	1000.000	False
14T_PK_2897	1000.000	1000.000	False
14T_PK_2898	1000.000	1000.000	False
14T_PK_2899	1000.000	1000.000	False
14T_PK_2967	1000.000	1000.000	False
14T_PK_2968	1000.000	1000.000	False
14T_PK_2969	1000.000	1000.000	False
14T_PK_2970	1000.000	1000.000	False
14T_PK_2971	1000.000	1000.000	False
14T_PK_2972	1000.000	1000.000	False
14T_PK_2973	1000.000	1000.000	False
14T_PK_2974	1000.000	1000.000	False
14T_PK_2975	1000.000	1000.000	False
14T_PK_2976	1000.000	1000.000	False
14T_PK_2977	1000.000	1000.000	False
14T_PK_2978	1000.000	1000.000	False
14T_PK_2979	1000.000	1000.000	False
14T_PK_2980	1000.000	1000.000	False
14T_PK_2981	1000.000	1000.000	False
14T_PK_2982	1000.000	1000.000	False
14T_PK_2983	1000.000	1000.000	False
14T_PK_2984	1000.000	1000.000	False
14T_PK_2985	1000.000	1000.000	False
14T_PK_2986	1000.000	1000.000	False
14T_PK_2987	1000.000	1000.000	False
14T_PK_2988	1000.000	1000.000	False
14T_PK_2989	1000.000	1000.000	False
14T_PK_2990	1000.000	1000.000	False

DPH-17 Report on Tiles - continued

Tile	Width	Height	Overlap
14T_PK_2991	1000.000	1000.000	False
14T_PK_2992	1000.000	1000.000	False
14T_PK_2993	1000.000	1000.000	False
14T_PK_2994	1000.000	1000.000	False
14T_PK_2995	1000.000	1000.000	False
14T_PK_2996	1000.000	1000.000	False
14T_PK_2997	1000.000	1000.000	False
14T_PK_2998	1000.000	1000.000	False
14T_PK_2999	1000.000	1000.000	False
14T_PK_3067	1000.000	1000.000	False
14T_PK_3068	1000.000	1000.000	False
14T_PK_3069	1000.000	1000.000	False
14T_PK_3070	1000.000	1000.000	False
14T_PK_3071	1000.000	1000.000	False
14T_PK_3072	1000.000	1000.000	False
14T_PK_3073	1000.000	1000.000	False
14T_PK_3074	1000.000	1000.000	False
14T_PK_3075	1000.000	1000.000	False
14T_PK_3076	1000.000	1000.000	False
14T_PK_3077	1000.000	1000.000	False
14T_PK_3078	1000.000	1000.000	False
14T_PK_3079	1000.000	1000.000	False
14T_PK_3080	1000.000	1000.000	False
14T_PK_3081	1000.000	1000.000	False
14T_PK_3082	1000.000	1000.000	False
14T_PK_3083	1000.000	1000.000	False
14T_PK_3084	1000.000	1000.000	False
14T_PK_3085	1000.000	1000.000	False
14T_PK_3086	1000.000	1000.000	False
14T_PK_3087	1000.000	1000.000	False
14T_PK_3088	1000.000	1000.000	False
14T_PK_3089	1000.000	1000.000	False
14T_PK_3090	1000.000	1000.000	False
14T_PK_3091	1000.000	1000.000	False
14T_PK_3092	1000.000	1000.000	False
14T_PK_3093	1000.000	1000.000	False
14T_PK_3094	1000.000	1000.000	False
14T_PK_3095	1000.000	1000.000	False
14T_PK_3096	1000.000	1000.000	False
14T_PK_3097	1000.000	1000.000	False
14T_PK_3098	1000.000	1000.000	False
14T_PK_3099	1000.000	1000.000	False
14T_PK_3167	1000.000	1000.000	False
14T_PK_3168	1000.000	1000.000	False
14T_PK_3169	1000.000	1000.000	False
14T_PK_3170	1000.000	1000.000	False
14T_PK_3171	1000.000	1000.000	False
14T_PK_3172	1000.000	1000.000	False

DPH-17 Report on Tiles - continued

Tile	Width	Height	Overlap
14T_PK_3173	1000.000	1000.000	False
14T_PK_3174	1000.000	1000.000	False
14T_PK_3175	1000.000	1000.000	False
14T_PK_3176	1000.000	1000.000	False
14T_PK_3177	1000.000	1000.000	False
14T_PK_3178	1000.000	1000.000	False
14T_PK_3179	1000.000	1000.000	False
14T_PK_3180	1000.000	1000.000	False
14T_PK_3181	1000.000	1000.000	False
14T_PK_3182	1000.000	1000.000	False
14T_PK_3183	1000.000	1000.000	False
14T_PK_3184	1000.000	1000.000	False
14T_PK_3185	1000.000	1000.000	False
14T_PK_3186	1000.000	1000.000	False
14T_PK_3187	1000.000	1000.000	False
14T_PK_3188	1000.000	1000.000	False
14T_PK_3189	1000.000	1000.000	False
14T_PK_3190	1000.000	1000.000	False
14T_PK_3191	1000.000	1000.000	False
14T_PK_3192	1000.000	1000.000	False
14T_PK_3193	1000.000	1000.000	False
14T_PK_3194	1000.000	1000.000	False
14T_PK_3195	1000.000	1000.000	False
14T_PK_3196	1000.000	1000.000	False
14T_PK_3197	1000.000	1000.000	False
14T_PK_3198	1000.000	1000.000	False
14T_PK_3199	1000.000	1000.000	False
14T_PK_3267	1000.000	1000.000	False
14T_PK_3268	1000.000	1000.000	False
14T_PK_3269	1000.000	1000.000	False
14T_PK_3270	1000.000	1000.000	False
14T_PK_3271	1000.000	1000.000	False
14T_PK_3272	1000.000	1000.000	False
14T_PK_3273	1000.000	1000.000	False
14T_PK_3274	1000.000	1000.000	False
14T_PK_3275	1000.000	1000.000	False
14T_PK_3276	1000.000	1000.000	False
14T_PK_3277	1000.000	1000.000	False
14T_PK_3278	1000.000	1000.000	False
14T_PK_3279	1000.000	1000.000	False
14T_PK_3280	1000.000	1000.000	False
14T_PK_3281	1000.000	1000.000	False
14T_PK_3282	1000.000	1000.000	False
14T_PK_3283	1000.000	1000.000	False
14T_PK_3284	1000.000	1000.000	False
14T_PK_3285	1000.000	1000.000	False
14T_PK_3286	1000.000	1000.000	False
14T_PK_3287	1000.000	1000.000	False

DPH-17 Report on Tiles - continued

Tile	Width	Height	Overlap
14T_PK_3288	1000.000	1000.000	False
14T_PK_3289	1000.000	1000.000	False
14T_PK_3290	1000.000	1000.000	False
14T_PK_3291	1000.000	1000.000	False
14T_PK_3292	1000.000	1000.000	False
14T_PK_3293	1000.000	1000.000	False
14T_PK_3294	1000.000	1000.000	False
14T_PK_3295	1000.000	1000.000	False
14T_PK_3296	1000.000	1000.000	False
14T_PK_3297	1000.000	1000.000	False
14T_PK_3298	1000.000	1000.000	False
14T_PK_3299	1000.000	1000.000	False
14T_PK_3367	1000.000	1000.000	False
14T_PK_3368	1000.000	1000.000	False
14T_PK_3369	1000.000	1000.000	False
14T_PK_3370	1000.000	1000.000	False
14T_PK_3371	1000.000	1000.000	False
14T_PK_3372	1000.000	1000.000	False
14T_PK_3373	1000.000	1000.000	False
14T_PK_3374	1000.000	1000.000	False
14T_PK_3375	1000.000	1000.000	False
14T_PK_3376	1000.000	1000.000	False
14T_PK_3377	1000.000	1000.000	False
14T_PK_3378	1000.000	1000.000	False
14T_PK_3379	1000.000	1000.000	False
14T_PK_3380	1000.000	1000.000	False
14T_PK_3381	1000.000	1000.000	False
14T_PK_3382	1000.000	1000.000	False
14T_PK_3383	1000.000	1000.000	False
14T_PK_3384	1000.000	1000.000	False
14T_PK_3385	1000.000	1000.000	False
14T_PK_3386	1000.000	1000.000	False
14T_PK_3387	1000.000	1000.000	False
14T_PK_3388	1000.000	1000.000	False
14T_PK_3389	1000.000	1000.000	False
14T_PK_3390	1000.000	1000.000	False
14T_PK_3391	1000.000	1000.000	False
14T_PK_3392	1000.000	1000.000	False
14T_PK_3393	1000.000	1000.000	False
14T_PK_3394	1000.000	1000.000	False
14T_PK_3395	1000.000	1000.000	False
14T_PK_3396	1000.000	1000.000	False
14T_PK_3397	1000.000	1000.000	False
14T_PK_3398	1000.000	1000.000	False
14T_PK_3399	1000.000	1000.000	False
14T_PK_3467	1000.000	1000.000	False
14T_PK_3468	1000.000	1000.000	False
14T_PK_3469	1000.000	1000.000	False

DPH-17 Report on Tiles - continued

Tile	Width	Height	Overlap
14T_PK_3470	1000.000	1000.000	False
14T_PK_3471	1000.000	1000.000	False
14T_PK_3472	1000.000	1000.000	False
14T_PK_3473	1000.000	1000.000	False
14T_PK_3474	1000.000	1000.000	False
14T_PK_3475	1000.000	1000.000	False
14T_PK_3476	1000.000	1000.000	False
14T_PK_3477	1000.000	1000.000	False
14T_PK_3478	1000.000	1000.000	False
14T_PK_3479	1000.000	1000.000	False
14T_PK_3480	1000.000	1000.000	False
14T_PK_3481	1000.000	1000.000	False
14T_PK_3482	1000.000	1000.000	False
14T_PK_3483	1000.000	1000.000	False
14T_PK_3484	1000.000	1000.000	False
14T_PK_3485	1000.000	1000.000	False
14T_PK_3486	1000.000	1000.000	False
14T_PK_3487	1000.000	1000.000	False
14T_PK_3488	1000.000	1000.000	False
14T_PK_3489	1000.000	1000.000	False
14T_PK_3490	1000.000	1000.000	False
14T_PK_3491	1000.000	1000.000	False
14T_PK_3492	1000.000	1000.000	False
14T_PK_3493	1000.000	1000.000	False
14T_PK_3494	1000.000	1000.000	False
14T_PK_3495	1000.000	1000.000	False
14T_PK_3496	1000.000	1000.000	False
14T_PK_3497	1000.000	1000.000	False
14T_PK_3498	1000.000	1000.000	False
14T_PK_3499	1000.000	1000.000	False
14T_PK_3567	1000.000	1000.000	False
14T_PK_3568	1000.000	1000.000	False
14T_PK_3569	1000.000	1000.000	False
14T_PK_3570	1000.000	1000.000	False
14T_PK_3571	1000.000	1000.000	False
14T_PK_3572	1000.000	1000.000	False
14T_PK_3573	1000.000	1000.000	False
14T_PK_3574	1000.000	1000.000	False
14T_PK_3575	1000.000	1000.000	False
14T_PK_3576	1000.000	1000.000	False
14T_PK_3577	1000.000	1000.000	False
14T_PK_3578	1000.000	1000.000	False
14T_PK_3579	1000.000	1000.000	False
14T_PK_3580	1000.000	1000.000	False
14T_PK_3581	1000.000	1000.000	False
14T_PK_3582	1000.000	1000.000	False
14T_PK_3583	1000.000	1000.000	False
14T_PK_3584	1000.000	1000.000	False

DPH-17 Report on Tiles - continued

Tile	Width	Height	Overlap
14T_PK_3585	1000.000	1000.000	False
14T_PK_3586	1000.000	1000.000	False
14T_PK_3587	1000.000	1000.000	False
14T_PK_3588	1000.000	1000.000	False
14T_PK_3589	1000.000	1000.000	False
14T_PK_3590	1000.000	1000.000	False
14T_PK_3591	1000.000	1000.000	False
14T_PK_3592	1000.000	1000.000	False
14T_PK_3593	1000.000	1000.000	False
14T_PK_3594	1000.000	1000.000	False
14T_PK_3595	1000.000	1000.000	False
14T_PK_3596	1000.000	1000.000	False
14T_PK_3597	1000.000	1000.000	False
14T_PK_3598	1000.000	1000.000	False
14T_PK_3599	1000.000	1000.000	False
14T_PK_3667	1000.000	1000.000	False
14T_PK_3668	1000.000	1000.000	False
14T_PK_3669	1000.000	1000.000	False
14T_PK_3670	1000.000	1000.000	False
14T_PK_3671	1000.000	1000.000	False
14T_PK_3672	1000.000	1000.000	False
14T_PK_3673	1000.000	1000.000	False
14T_PK_3674	1000.000	1000.000	False
14T_PK_3675	1000.000	1000.000	False
14T_PK_3676	1000.000	1000.000	False
14T_PK_3677	1000.000	1000.000	False
14T_PK_3678	1000.000	1000.000	False
14T_PK_3679	1000.000	1000.000	False
14T_PK_3680	1000.000	1000.000	False
14T_PK_3681	1000.000	1000.000	False
14T_PK_3682	1000.000	1000.000	False
14T_PK_3683	1000.000	1000.000	False
14T_PK_3684	1000.000	1000.000	False
14T_PK_3685	1000.000	1000.000	False
14T_PK_3686	1000.000	1000.000	False
14T_PK_3687	1000.000	1000.000	False
14T_PK_3688	1000.000	1000.000	False
14T_PK_3689	1000.000	1000.000	False
14T_PK_3690	1000.000	1000.000	False
14T_PK_3691	1000.000	1000.000	False
14T_PK_3692	1000.000	1000.000	False
14T_PK_3693	1000.000	1000.000	False
14T_PK_3694	1000.000	1000.000	False
14T_PK_3695	1000.000	1000.000	False
14T_PK_3696	1000.000	1000.000	False
14T_PK_3697	1000.000	1000.000	False
14T_PK_3698	1000.000	1000.000	False
14T_PK_3699	1000.000	1000.000	False

DPH-17 Report on Tiles - continued

Tile	Width	Height	Overlap
14T_PK_3767	1000.000	1000.000	False
14T_PK_3768	1000.000	1000.000	False
14T_PK_3769	1000.000	1000.000	False
14T_PK_3770	1000.000	1000.000	False
14T_PK_3771	1000.000	1000.000	False
14T_PK_3772	1000.000	1000.000	False
14T_PK_3773	1000.000	1000.000	False
14T_PK_3774	1000.000	1000.000	False
14T_PK_3775	1000.000	1000.000	False
14T_PK_3776	1000.000	1000.000	False
14T_PK_3777	1000.000	1000.000	False
14T_PK_3778	1000.000	1000.000	False
14T_PK_3779	1000.000	1000.000	False
14T_PK_3780	1000.000	1000.000	False
14T_PK_3781	1000.000	1000.000	False
14T_PK_3782	1000.000	1000.000	False
14T_PK_3783	1000.000	1000.000	False
14T_PK_3784	1000.000	1000.000	False
14T_PK_3785	1000.000	1000.000	False
14T_PK_3786	1000.000	1000.000	False
14T_PK_3787	1000.000	1000.000	False
14T_PK_3788	1000.000	1000.000	False
14T_PK_3789	1000.000	1000.000	False
14T_PK_3790	1000.000	1000.000	False
14T_PK_3791	1000.000	1000.000	False
14T_PK_3792	1000.000	1000.000	False
14T_PK_3793	1000.000	1000.000	False
14T_PK_3794	1000.000	1000.000	False
14T_PK_3795	1000.000	1000.000	False
14T_PK_3796	1000.000	1000.000	False
14T_PK_3797	1000.000	1000.000	False
14T_PK_3798	1000.000	1000.000	False
14T_PK_3799	1000.000	1000.000	False
14T_PK_3867	1000.000	1000.000	False
14T_PK_3868	1000.000	1000.000	False
14T_PK_3869	1000.000	1000.000	False
14T_PK_3870	1000.000	1000.000	False
14T_PK_3871	1000.000	1000.000	False
14T_PK_3872	1000.000	1000.000	False
14T_PK_3873	1000.000	1000.000	False
14T_PK_3874	1000.000	1000.000	False
14T_PK_3875	1000.000	1000.000	False
14T_PK_3876	1000.000	1000.000	False
14T_PK_3877	1000.000	1000.000	False
14T_PK_3878	1000.000	1000.000	False
14T_PK_3879	1000.000	1000.000	False
14T_PK_3880	1000.000	1000.000	False
14T_PK_3881	1000.000	1000.000	False

DPH-17 Report on Tiles - continued

Tile	Width	Height	Overlap
14T_PK_3882	1000.000	1000.000	False
14T_PK_3883	1000.000	1000.000	False
14T_PK_3884	1000.000	1000.000	False
14T_PK_3885	1000.000	1000.000	False
14T_PK_3886	1000.000	1000.000	False
14T_PK_3887	1000.000	1000.000	False
14T_PK_3888	1000.000	1000.000	False
14T_PK_3889	1000.000	1000.000	False
14T_PK_3890	1000.000	1000.000	False
14T_PK_3891	1000.000	1000.000	False
14T_PK_3892	1000.000	1000.000	False
14T_PK_3893	1000.000	1000.000	False
14T_PK_3894	1000.000	1000.000	False
14T_PK_3895	1000.000	1000.000	False
14T_PK_3896	1000.000	1000.000	False
14T_PK_3897	1000.000	1000.000	False
14T_PK_3898	1000.000	1000.000	False
14T_PK_3899	1000.000	1000.000	False
14T_PK_3967	1000.000	1000.000	False
14T_PK_3968	1000.000	1000.000	False
14T_PK_3969	1000.000	1000.000	False
14T_PK_3970	1000.000	1000.000	False
14T_PK_3971	1000.000	1000.000	False
14T_PK_3972	1000.000	1000.000	False
14T_PK_3973	1000.000	1000.000	False
14T_PK_3974	1000.000	1000.000	False
14T_PK_3975	1000.000	1000.000	False
14T_PK_3976	1000.000	1000.000	False
14T_PK_3977	1000.000	1000.000	False
14T_PK_3978	1000.000	1000.000	False
14T_PK_3979	1000.000	1000.000	False
14T_PK_3980	1000.000	1000.000	False
14T_PK_3981	1000.000	1000.000	False
14T_PK_3982	1000.000	1000.000	False
14T_PK_3983	1000.000	1000.000	False
14T_PK_3984	1000.000	1000.000	False
14T_PK_3985	1000.000	1000.000	False
14T_PK_3986	1000.000	1000.000	False
14T_PK_3987	1000.000	1000.000	False
14T_PK_3988	1000.000	1000.000	False
14T_PK_3989	1000.000	1000.000	False
14T_PK_3990	1000.000	1000.000	False
14T_PK_3991	1000.000	1000.000	False
14T_PK_3992	1000.000	1000.000	False
14T_PK_3993	1000.000	1000.000	False
14T_PK_3994	1000.000	1000.000	False
14T_PK_3995	1000.000	1000.000	False
14T_PK_3996	1000.000	1000.000	False

DPH-17 Report on Tiles - continued

Tile	Width	Height	Overlap
14T_PK_3997	1000.000	1000.000	False
14T_PK_3998	1000.000	1000.000	False
14T_PK_3999	1000.000	1000.000	False
14T_PK_4067	1000.000	1000.000	False
14T_PK_4068	1000.000	1000.000	False
14T_PK_4069	1000.000	1000.000	False
14T_PK_4070	1000.000	1000.000	False
14T_PK_4071	1000.000	1000.000	False
14T_PK_4072	1000.000	1000.000	False
14T_PK_4073	1000.000	1000.000	False
14T_PK_4074	1000.000	1000.000	False
14T_PK_4075	1000.000	1000.000	False
14T_PK_4076	1000.000	1000.000	False
14T_PK_4077	1000.000	1000.000	False
14T_PK_4078	1000.000	1000.000	False
14T_PK_4079	1000.000	1000.000	False
14T_PK_4080	1000.000	1000.000	False
14T_PK_4081	1000.000	1000.000	False
14T_PK_4082	1000.000	1000.000	False
14T_PK_4083	1000.000	1000.000	False
14T_PK_4084	1000.000	1000.000	False
14T_PK_4085	1000.000	1000.000	False
14T_PK_4086	1000.000	1000.000	False
14T_PK_4087	1000.000	1000.000	False
14T_PK_4088	1000.000	1000.000	False
14T_PK_4089	1000.000	1000.000	False
14T_PK_4090	1000.000	1000.000	False
14T_PK_4091	1000.000	1000.000	False
14T_PK_4092	1000.000	1000.000	False
14T_PK_4093	1000.000	1000.000	False
14T_PK_4094	1000.000	1000.000	False
14T_PK_4095	1000.000	1000.000	False
14T_PK_4096	1000.000	1000.000	False
14T_PK_4097	1000.000	1000.000	False
14T_PK_4098	1000.000	1000.000	False
14T_PK_4099	1000.000	1000.000	False
14T_PK_4167	1000.000	1000.000	False
14T_PK_4168	1000.000	1000.000	False
14T_PK_4169	1000.000	1000.000	False
14T_PK_4170	1000.000	1000.000	False
14T_PK_4171	1000.000	1000.000	False
14T_PK_4172	1000.000	1000.000	False
14T_PK_4173	1000.000	1000.000	False
14T_PK_4174	1000.000	1000.000	False
14T_PK_4175	1000.000	1000.000	False
14T_PK_4176	1000.000	1000.000	False
14T_PK_4177	1000.000	1000.000	False
14T_PK_4178	1000.000	1000.000	False

DPH-17 Report on Tiles - continued

Tile	Width	Height	Overlap
14T_PK_4179	1000.000	1000.000	False
14T_PK_4180	1000.000	1000.000	False
14T_PK_4181	1000.000	1000.000	False
14T_PK_4182	1000.000	1000.000	False
14T_PK_4183	1000.000	1000.000	False
14T_PK_4184	1000.000	1000.000	False
14T_PK_4185	1000.000	1000.000	False
14T_PK_4186	1000.000	1000.000	False
14T_PK_4187	1000.000	1000.000	False
14T_PK_4188	1000.000	1000.000	False
14T_PK_4189	1000.000	1000.000	False
14T_PK_4190	1000.000	1000.000	False
14T_PK_4191	1000.000	1000.000	False
14T_PK_4192	1000.000	1000.000	False
14T_PK_4193	1000.000	1000.000	False
14T_PK_4194	1000.000	1000.000	False
14T_PK_4195	1000.000	1000.000	False
14T_PK_4196	1000.000	1000.000	False
14T_PK_4197	1000.000	1000.000	False
14T_PK_4198	1000.000	1000.000	False
14T_PK_4199	1000.000	1000.000	False
14T_PK_4267	1000.000	1000.000	False
14T_PK_4268	1000.000	1000.000	False
14T_PK_4269	1000.000	1000.000	False
14T_PK_4270	1000.000	1000.000	False
14T_PK_4271	1000.000	1000.000	False
14T_PK_4272	1000.000	1000.000	False
14T_PK_4273	1000.000	1000.000	False
14T_PK_4274	1000.000	1000.000	False
14T_PK_4275	1000.000	1000.000	False
14T_PK_4276	1000.000	1000.000	False
14T_PK_4277	1000.000	1000.000	False
14T_PK_4278	1000.000	1000.000	False
14T_PK_4279	1000.000	1000.000	False
14T_PK_4280	1000.000	1000.000	False
14T_PK_4281	1000.000	1000.000	False
14T_PK_4282	1000.000	1000.000	False
14T_PK_4283	1000.000	1000.000	False
14T_PK_4284	1000.000	1000.000	False
14T_PK_4285	1000.000	1000.000	False
14T_PK_4286	1000.000	1000.000	False
14T_PK_4287	1000.000	1000.000	False
14T_PK_4288	1000.000	1000.000	False
14T_PK_4289	1000.000	1000.000	False
14T_PK_4290	1000.000	1000.000	False
14T_PK_4291	1000.000	1000.000	False
14T_PK_4292	1000.000	1000.000	False
14T_PK_4293	1000.000	1000.000	False

DPH-17 Report on Tiles - continued

Tile	Width	Height	Overlap
14T_PK_4294	1000.000	1000.000	False
14T_PK_4295	1000.000	1000.000	False
14T_PK_4296	1000.000	1000.000	False
14T_PK_4297	1000.000	1000.000	False
14T_PK_4298	1000.000	1000.000	False
14T_PK_4299	1000.000	1000.000	False
14T_PK_4367	1000.000	1000.000	False
14T_PK_4368	1000.000	1000.000	False
14T_PK_4369	1000.000	1000.000	False
14T_PK_4370	1000.000	1000.000	False
14T_PK_4371	1000.000	1000.000	False
14T_PK_4372	1000.000	1000.000	False
14T_PK_4373	1000.000	1000.000	False
14T_PK_4374	1000.000	1000.000	False
14T_PK_4375	1000.000	1000.000	False
14T_PK_4376	1000.000	1000.000	False
14T_PK_4377	1000.000	1000.000	False
14T_PK_4378	1000.000	1000.000	False
14T_PK_4379	1000.000	1000.000	False
14T_PK_4380	1000.000	1000.000	False
14T_PK_4381	1000.000	1000.000	False
14T_PK_4382	1000.000	1000.000	False
14T_PK_4383	1000.000	1000.000	False
14T_PK_4384	1000.000	1000.000	False
14T_PK_4385	1000.000	1000.000	False
14T_PK_4386	1000.000	1000.000	False
14T_PK_4387	1000.000	1000.000	False
14T_PK_4388	1000.000	1000.000	False
14T_PK_4389	1000.000	1000.000	False
14T_PK_4390	1000.000	1000.000	False
14T_PK_4391	1000.000	1000.000	False
14T_PK_4392	1000.000	1000.000	False
14T_PK_4393	1000.000	1000.000	False
14T_PK_4394	1000.000	1000.000	False
14T_PK_4395	1000.000	1000.000	False
14T_PK_4396	1000.000	1000.000	False
14T_PK_4397	1000.000	1000.000	False
14T_PK_4398	1000.000	1000.000	False
14T_PK_4399	1000.000	1000.000	False
14T_PK_4467	1000.000	1000.000	False
14T_PK_4468	1000.000	1000.000	False
14T_PK_4469	1000.000	1000.000	False
14T_PK_4470	1000.000	1000.000	False
14T_PK_4471	1000.000	1000.000	False
14T_PK_4472	1000.000	1000.000	False
14T_PK_4473	1000.000	1000.000	False
14T_PK_4474	1000.000	1000.000	False
14T_PK_4475	1000.000	1000.000	False

DPH-17 Report on Tiles - continued

Tile	Width	Height	Overlap
14T_PK_4476	1000.000	1000.000	False
14T_PK_4477	1000.000	1000.000	False
14T_PK_4478	1000.000	1000.000	False
14T_PK_4479	1000.000	1000.000	False
14T_PK_4480	1000.000	1000.000	False
14T_PK_4481	1000.000	1000.000	False
14T_PK_4482	1000.000	1000.000	False
14T_PK_4483	1000.000	1000.000	False
14T_PK_4484	1000.000	1000.000	False
14T_PK_4485	1000.000	1000.000	False
14T_PK_4486	1000.000	1000.000	False
14T_PK_4487	1000.000	1000.000	False
14T_PK_4488	1000.000	1000.000	False
14T_PK_4489	1000.000	1000.000	False
14T_PK_4490	1000.000	1000.000	False
14T_PK_4491	1000.000	1000.000	False
14T_PK_4492	1000.000	1000.000	False
14T_PK_4493	1000.000	1000.000	False
14T_PK_4494	1000.000	1000.000	False
14T_PK_4495	1000.000	1000.000	False
14T_PK_4496	1000.000	1000.000	False
14T_PK_4497	1000.000	1000.000	False
14T_PK_4498	1000.000	1000.000	False
14T_PK_4499	1000.000	1000.000	False
14T_PK_4567	1000.000	1000.000	False
14T_PK_4568	1000.000	1000.000	False
14T_PK_4569	1000.000	1000.000	False
14T_PK_4570	1000.000	1000.000	False
14T_PK_4571	1000.000	1000.000	False
14T_PK_4572	1000.000	1000.000	False
14T_PK_4573	1000.000	1000.000	False
14T_PK_4574	1000.000	1000.000	False
14T_PK_4575	1000.000	1000.000	False
14T_PK_4576	1000.000	1000.000	False
14T_PK_4577	1000.000	1000.000	False
14T_PK_4578	1000.000	1000.000	False
14T_PK_4579	1000.000	1000.000	False
14T_PK_4580	1000.000	1000.000	False
14T_PK_4581	1000.000	1000.000	False
14T_PK_4582	1000.000	1000.000	False
14T_PK_4583	1000.000	1000.000	False
14T_PK_4584	1000.000	1000.000	False
14T_PK_4585	1000.000	1000.000	False
14T_PK_4586	1000.000	1000.000	False
14T_PK_4587	1000.000	1000.000	False
14T_PK_4588	1000.000	1000.000	False
14T_PK_4589	1000.000	1000.000	False
14T_PK_4590	1000.000	1000.000	False

DPH-17 Report on Tiles - continued

Tile	Width	Height	Overlap
14T_PK_4591	1000.000	1000.000	False
14T_PK_4592	1000.000	1000.000	False
14T_PK_4593	1000.000	1000.000	False
14T_PK_4594	1000.000	1000.000	False
14T_PK_4595	1000.000	1000.000	False
14T_PK_4596	1000.000	1000.000	False
14T_PK_4597	1000.000	1000.000	False
14T_PK_4598	1000.000	1000.000	False
14T_PK_4599	1000.000	1000.000	False
14T_PK_4667	1000.000	1000.000	False
14T_PK_4668	1000.000	1000.000	False
14T_PK_4669	1000.000	1000.000	False
14T_PK_4670	1000.000	1000.000	False
14T_PK_4671	1000.000	1000.000	False
14T_PK_4672	1000.000	1000.000	False
14T_PK_4673	1000.000	1000.000	False
14T_PK_4674	1000.000	1000.000	False
14T_PK_4675	1000.000	1000.000	False
14T_PK_4676	1000.000	1000.000	False
14T_PK_4677	1000.000	1000.000	False
14T_PK_4678	1000.000	1000.000	False
14T_PK_4679	1000.000	1000.000	False
14T_PK_4680	1000.000	1000.000	False
14T_PK_4681	1000.000	1000.000	False
14T_PK_4682	1000.000	1000.000	False
14T_PK_4683	1000.000	1000.000	False
14T_PK_4684	1000.000	1000.000	False
14T_PK_4685	1000.000	1000.000	False
14T_PK_4686	1000.000	1000.000	False
14T_PK_4687	1000.000	1000.000	False
14T_PK_4688	1000.000	1000.000	False
14T_PK_4689	1000.000	1000.000	False
14T_PK_4690	1000.000	1000.000	False
14T_PK_4691	1000.000	1000.000	False
14T_PK_4692	1000.000	1000.000	False
14T_PK_4693	1000.000	1000.000	False
14T_PK_4694	1000.000	1000.000	False
14T_PK_4695	1000.000	1000.000	False
14T_PK_4696	1000.000	1000.000	False
14T_PK_4697	1000.000	1000.000	False
14T_PK_4698	1000.000	1000.000	False
14T_PK_4699	1000.000	1000.000	False
14T_PK_4767	1000.000	1000.000	False
14T_PK_4768	1000.000	1000.000	False
14T_PK_4769	1000.000	1000.000	False
14T_PK_4770	1000.000	1000.000	False
14T_PK_4771	1000.000	1000.000	False
14T_PK_4772	1000.000	1000.000	False

DPH-17 Report on Tiles - continued

Tile	Width	Height	Overlap
14T_PK_4773	1000.000	1000.000	False
14T_PK_4774	1000.000	1000.000	False
14T_PK_4775	1000.000	1000.000	False
14T_PK_4776	1000.000	1000.000	False
14T_PK_4777	1000.000	1000.000	False
14T_PK_4778	1000.000	1000.000	False
14T_PK_4779	1000.000	1000.000	False
14T_PK_4780	1000.000	1000.000	False
14T_PK_4781	1000.000	1000.000	False
14T_PK_4782	1000.000	1000.000	False
14T_PK_4783	1000.000	1000.000	False
14T_PK_4784	1000.000	1000.000	False
14T_PK_4785	1000.000	1000.000	False
14T_PK_4786	1000.000	1000.000	False
14T_PK_4787	1000.000	1000.000	False
14T_PK_4788	1000.000	1000.000	False
14T_PK_4789	1000.000	1000.000	False
14T_PK_4790	1000.000	1000.000	False
14T_PK_4791	1000.000	1000.000	False
14T_PK_4792	1000.000	1000.000	False
14T_PK_4793	1000.000	1000.000	False
14T_PK_4794	1000.000	1000.000	False
14T_PK_4795	1000.000	1000.000	False
14T_PK_4796	1000.000	1000.000	False
14T_PK_4797	1000.000	1000.000	False
14T_PK_4798	1000.000	1000.000	False
14T_PK_4799	1000.000	1000.000	False
14T_PK_4867	1000.000	1000.000	False
14T_PK_4868	1000.000	1000.000	False
14T_PK_4869	1000.000	1000.000	False
14T_PK_4870	1000.000	1000.000	False
14T_PK_4871	1000.000	1000.000	False
14T_PK_4872	1000.000	1000.000	False
14T_PK_4873	1000.000	1000.000	False
14T_PK_4874	1000.000	1000.000	False
14T_PK_4875	1000.000	1000.000	False
14T_PK_4876	1000.000	1000.000	False
14T_PK_4877	1000.000	1000.000	False
14T_PK_4878	1000.000	1000.000	False
14T_PK_4879	1000.000	1000.000	False
14T_PK_4880	1000.000	1000.000	False
14T_PK_4881	1000.000	1000.000	False
14T_PK_4882	1000.000	1000.000	False
14T_PK_4883	1000.000	1000.000	False
14T_PK_4884	1000.000	1000.000	False
14T_PK_4885	1000.000	1000.000	False
14T_PK_4886	1000.000	1000.000	False
14T_PK_4887	1000.000	1000.000	False

DPH-17 Report on Tiles - continued

Tile	Width	Height	Overlap
14T_PK_4888	1000.000	1000.000	False
14T_PK_4889	1000.000	1000.000	False
14T_PK_4890	1000.000	1000.000	False
14T_PK_4891	1000.000	1000.000	False
14T_PK_4892	1000.000	1000.000	False
14T_PK_4893	1000.000	1000.000	False
14T_PK_4894	1000.000	1000.000	False
14T_PK_4895	1000.000	1000.000	False
14T_PK_4896	1000.000	1000.000	False
14T_PK_4897	1000.000	1000.000	False
14T_PK_4898	1000.000	1000.000	False
14T_PK_4899	1000.000	1000.000	False
14T_PK_4967	1000.000	1000.000	False
14T_PK_4968	1000.000	1000.000	False
14T_PK_4969	1000.000	1000.000	False
14T_PK_4970	1000.000	1000.000	False
14T_PK_4971	1000.000	1000.000	False
14T_PK_4972	1000.000	1000.000	False
14T_PK_4973	1000.000	1000.000	False
14T_PK_4974	1000.000	1000.000	False
14T_PK_4975	1000.000	1000.000	False
14T_PK_4976	1000.000	1000.000	False
14T_PK_4977	1000.000	1000.000	False
14T_PK_4978	1000.000	1000.000	False
14T_PK_4979	1000.000	1000.000	False
14T_PK_4980	1000.000	1000.000	False
14T_PK_4981	1000.000	1000.000	False
14T_PK_4982	1000.000	1000.000	False
14T_PK_4983	1000.000	1000.000	False
14T_PK_4984	1000.000	1000.000	False
14T_PK_4985	1000.000	1000.000	False
14T_PK_4986	1000.000	1000.000	False
14T_PK_4987	1000.000	1000.000	False
14T_PK_4988	1000.000	1000.000	False
14T_PK_4989	1000.000	1000.000	False
14T_PK_4990	1000.000	1000.000	False
14T_PK_4991	1000.000	1000.000	False
14T_PK_4992	1000.000	1000.000	False
14T_PK_4993	1000.000	1000.000	False
14T_PK_4994	1000.000	1000.000	False
14T_PK_4995	1000.000	1000.000	False
14T_PK_4996	1000.000	1000.000	False
14T_PK_4997	1000.000	1000.000	False
14T_PK_4998	1000.000	1000.000	False
14T_PK_4999	1000.000	1000.000	False
14T_PK_5068	1000.000	1000.000	False
14T_PK_5069	1000.000	1000.000	False
14T_PK_5070	1000.000	1000.000	False

DPH-17 Report on Tiles - continued

Tile	Width	Height	Overlap
14T_PK_5071	1000.000	1000.000	False
14T_PK_5072	1000.000	1000.000	False
14T_PK_5073	1000.000	1000.000	False
14T_PK_5074	1000.000	1000.000	False
14T_PK_5075	1000.000	1000.000	False
14T_PK_5076	1000.000	1000.000	False
14T_PK_5077	1000.000	1000.000	False
14T_PK_5078	1000.000	1000.000	False
14T_PK_5079	1000.000	1000.000	False
14T_PK_5080	1000.000	1000.000	False
14T_PK_5081	1000.000	1000.000	False
14T_PK_5082	1000.000	1000.000	False
14T_PK_5083	1000.000	1000.000	False
14T_PK_5084	1000.000	1000.000	False
14T_PK_5085	1000.000	1000.000	False
14T_PK_5086	1000.000	1000.000	False
14T_PK_5087	1000.000	1000.000	False
14T_PK_5088	1000.000	1000.000	False
14T_PK_5089	1000.000	1000.000	False
14T_PK_5090	1000.000	1000.000	False
14T_PK_5091	1000.000	1000.000	False
14T_PK_5092	1000.000	1000.000	False
14T_PK_5093	1000.000	1000.000	False
14T_PK_5094	1000.000	1000.000	False
14T_PK_5095	1000.000	1000.000	False
14T_PK_5096	1000.000	1000.000	False
14T_PK_5097	1000.000	1000.000	False
14T_PK_5098	1000.000	1000.000	False
14T_PK_5099	1000.000	1000.000	False
14T_PK_5168	1000.000	1000.000	False
14T_PK_5169	1000.000	1000.000	False
14T_PK_5170	1000.000	1000.000	False
14T_PK_5171	1000.000	1000.000	False
14T_PK_5172	1000.000	1000.000	False
14T_PK_5173	1000.000	1000.000	False
14T_PK_5174	1000.000	1000.000	False
14T_PK_5175	1000.000	1000.000	False
14T_PK_5176	1000.000	1000.000	False
14T_PK_5177	1000.000	1000.000	False
14T_PK_5178	1000.000	1000.000	False
14T_PK_5179	1000.000	1000.000	False
14T_PK_5180	1000.000	1000.000	False
14T_PK_5181	1000.000	1000.000	False
14T_PK_5182	1000.000	1000.000	False
14T_PK_5183	1000.000	1000.000	False
14T_PK_5184	1000.000	1000.000	False
14T_PK_5185	1000.000	1000.000	False
14T_PK_5186	1000.000	1000.000	False

DPH-17 Report on Tiles - continued

Tile	Width	Height	Overlap
14T_PK_5187	1000.000	1000.000	False
14T_PK_5188	1000.000	1000.000	False
14T_PK_5189	1000.000	1000.000	False
14T_PK_5190	1000.000	1000.000	False
14T_PK_5191	1000.000	1000.000	False
14T_PK_5192	1000.000	1000.000	False
14T_PK_5193	1000.000	1000.000	False
14T_PK_5194	1000.000	1000.000	False
14T_PK_5195	1000.000	1000.000	False
14T_PK_5196	1000.000	1000.000	False
14T_PK_5197	1000.000	1000.000	False
14T_PK_5198	1000.000	1000.000	False
14T_PK_5199	1000.000	1000.000	False
14T_PK_5268	1000.000	1000.000	False
14T_PK_5269	1000.000	1000.000	False
14T_PK_5270	1000.000	1000.000	False
14T_PK_5271	1000.000	1000.000	False
14T_PK_5272	1000.000	1000.000	False
14T_PK_5273	1000.000	1000.000	False
14T_PK_5274	1000.000	1000.000	False
14T_PK_5275	1000.000	1000.000	False
14T_PK_5276	1000.000	1000.000	False
14T_PK_5277	1000.000	1000.000	False
14T_PK_5278	1000.000	1000.000	False
14T_PK_5279	1000.000	1000.000	False
14T_PK_5280	1000.000	1000.000	False
14T_PK_5281	1000.000	1000.000	False
14T_PK_5282	1000.000	1000.000	False
14T_PK_5283	1000.000	1000.000	False
14T_PK_5284	1000.000	1000.000	False
14T_PK_5285	1000.000	1000.000	False
14T_PK_5286	1000.000	1000.000	False
14T_PK_5287	1000.000	1000.000	False
14T_PK_5288	1000.000	1000.000	False
14T_PK_5289	1000.000	1000.000	False
14T_PK_5290	1000.000	1000.000	False
14T_PK_5291	1000.000	1000.000	False
14T_PK_5292	1000.000	1000.000	False
14T_PK_5293	1000.000	1000.000	False
14T_PK_5294	1000.000	1000.000	False
14T_PK_5295	1000.000	1000.000	False
14T_PK_5296	1000.000	1000.000	False
14T_PK_5297	1000.000	1000.000	False
14T_PK_5298	1000.000	1000.000	False
14T_PK_5299	1000.000	1000.000	False
14T_PK_5368	1000.000	1000.000	False
14T_PK_5369	1000.000	1000.000	False
14T_PK_5370	1000.000	1000.000	False

DPH-17 Report on Tiles - continued

Tile	Width	Height	Overlap
14T_PK_5371	1000.000	1000.000	False
14T_PK_5372	1000.000	1000.000	False
14T_PK_5373	1000.000	1000.000	False
14T_PK_5374	1000.000	1000.000	False
14T_PK_5375	1000.000	1000.000	False
14T_PK_5376	1000.000	1000.000	False
14T_PK_5377	1000.000	1000.000	False
14T_PK_5378	1000.000	1000.000	False
14T_PK_5379	1000.000	1000.000	False
14T_PK_5380	1000.000	1000.000	False
14T_PK_5381	1000.000	1000.000	False
14T_PK_5382	1000.000	1000.000	False
14T_PK_5383	1000.000	1000.000	False
14T_PK_5384	1000.000	1000.000	False
14T_PK_5385	1000.000	1000.000	False
14T_PK_5386	1000.000	1000.000	False
14T_PK_5387	1000.000	1000.000	False
14T_PK_5388	1000.000	1000.000	False
14T_PK_5389	1000.000	1000.000	False
14T_PK_5390	1000.000	1000.000	False
14T_PK_5391	1000.000	1000.000	False
14T_PK_5392	1000.000	1000.000	False
14T_PK_5393	1000.000	1000.000	False
14T_PK_5394	1000.000	1000.000	False
14T_PK_5395	1000.000	1000.000	False
14T_PK_5396	1000.000	1000.000	False
14T_PK_5397	1000.000	1000.000	False
14T_PK_5398	1000.000	1000.000	False
14T_PK_5399	1000.000	1000.000	False
14T_PK_5468	1000.000	1000.000	False
14T_PK_5469	1000.000	1000.000	False
14T_PK_5470	1000.000	1000.000	False
14T_PK_5471	1000.000	1000.000	False
14T_PK_5472	1000.000	1000.000	False
14T_PK_5473	1000.000	1000.000	False
14T_PK_5474	1000.000	1000.000	False
14T_PK_5475	1000.000	1000.000	False
14T_PK_5476	1000.000	1000.000	False
14T_PK_5477	1000.000	1000.000	False
14T_PK_5478	1000.000	1000.000	False
14T_PK_5479	1000.000	1000.000	False
14T_PK_5480	1000.000	1000.000	False
14T_PK_5481	1000.000	1000.000	False
14T_PK_5482	1000.000	1000.000	False
14T_PK_5483	1000.000	1000.000	False
14T_PK_5484	1000.000	1000.000	False
14T_PK_5485	1000.000	1000.000	False
14T_PK_5486	1000.000	1000.000	False

DPH-17 Report on Tiles - continued

Tile	Width	Height	Overlap
14T_PK_5487	1000.000	1000.000	False
14T_PK_5488	1000.000	1000.000	False
14T_PK_5489	1000.000	1000.000	False
14T_PK_5490	1000.000	1000.000	False
14T_PK_5491	1000.000	1000.000	False
14T_PK_5492	1000.000	1000.000	False
14T_PK_5493	1000.000	1000.000	False
14T_PK_5494	1000.000	1000.000	False
14T_PK_5495	1000.000	1000.000	False
14T_PK_5496	1000.000	1000.000	False
14T_PK_5497	1000.000	1000.000	False
14T_PK_5498	1000.000	1000.000	False
14T_PK_5499	1000.000	1000.000	False
14T_PK_5568	1000.000	1000.000	False
14T_PK_5569	1000.000	1000.000	False
14T_PK_5570	1000.000	1000.000	False
14T_PK_5571	1000.000	1000.000	False
14T_PK_5572	1000.000	1000.000	False
14T_PK_5573	1000.000	1000.000	False
14T_PK_5574	1000.000	1000.000	False
14T_PK_5575	1000.000	1000.000	False
14T_PK_5576	1000.000	1000.000	False
14T_PK_5577	1000.000	1000.000	False
14T_PK_5578	1000.000	1000.000	False
14T_PK_5579	1000.000	1000.000	False
14T_PK_5580	1000.000	1000.000	False
14T_PK_5581	1000.000	1000.000	False
14T_PK_5582	1000.000	1000.000	False
14T_PK_5583	1000.000	1000.000	False
14T_PK_5584	1000.000	1000.000	False
14T_PK_5585	1000.000	1000.000	False
14T_PK_5586	1000.000	1000.000	False
14T_PK_5587	1000.000	1000.000	False
14T_PK_5588	1000.000	1000.000	False
14T_PK_5589	1000.000	1000.000	False
14T_PK_5590	1000.000	1000.000	False
14T_PK_5591	1000.000	1000.000	False
14T_PK_5592	1000.000	1000.000	False
14T_PK_5593	1000.000	1000.000	False
14T_PK_5594	1000.000	1000.000	False
14T_PK_5595	1000.000	1000.000	False
14T_PK_5596	1000.000	1000.000	False
14T_PK_5597	1000.000	1000.000	False
14T_PK_5598	1000.000	1000.000	False
14T_PK_5599	1000.000	1000.000	False
14T_PK_5668	1000.000	1000.000	False
14T_PK_5669	1000.000	1000.000	False
14T_PK_5670	1000.000	1000.000	False

DPH-17 Report on Tiles - continued

Tile	Width	Height	Overlap
14T_PK_5671	1000.000	1000.000	False
14T_PK_5672	1000.000	1000.000	False
14T_PK_5673	1000.000	1000.000	False
14T_PK_5674	1000.000	1000.000	False
14T_PK_5675	1000.000	1000.000	False
14T_PK_5676	1000.000	1000.000	False
14T_PK_5677	1000.000	1000.000	False
14T_PK_5678	1000.000	1000.000	False
14T_PK_5679	1000.000	1000.000	False
14T_PK_5680	1000.000	1000.000	False
14T_PK_5681	1000.000	1000.000	False
14T_PK_5682	1000.000	1000.000	False
14T_PK_5683	1000.000	1000.000	False
14T_PK_5684	1000.000	1000.000	False
14T_PK_5685	1000.000	1000.000	False
14T_PK_5686	1000.000	1000.000	False
14T_PK_5687	1000.000	1000.000	False
14T_PK_5688	1000.000	1000.000	False
14T_PK_5689	1000.000	1000.000	False
14T_PK_5690	1000.000	1000.000	False
14T_PK_5691	1000.000	1000.000	False
14T_PK_5692	1000.000	1000.000	False
14T_PK_5693	1000.000	1000.000	False
14T_PK_5694	1000.000	1000.000	False
14T_PK_5695	1000.000	1000.000	False
14T_PK_5696	1000.000	1000.000	False
14T_PK_5697	1000.000	1000.000	False
14T_PK_5698	1000.000	1000.000	False
14T_PK_5699	1000.000	1000.000	False
14T_PK_5768	1000.000	1000.000	False
14T_PK_5769	1000.000	1000.000	False
14T_PK_5770	1000.000	1000.000	False
14T_PK_5771	1000.000	1000.000	False
14T_PK_5772	1000.000	1000.000	False
14T_PK_5773	1000.000	1000.000	False
14T_PK_5774	1000.000	1000.000	False
14T_PK_5775	1000.000	1000.000	False
14T_PK_5776	1000.000	1000.000	False
14T_PK_5777	1000.000	1000.000	False
14T_PK_5778	1000.000	1000.000	False
14T_PK_5779	1000.000	1000.000	False
14T_PK_5780	1000.000	1000.000	False
14T_PK_5781	1000.000	1000.000	False
14T_PK_5782	1000.000	1000.000	False
14T_PK_5783	1000.000	1000.000	False
14T_PK_5784	1000.000	1000.000	False
14T_PK_5785	1000.000	1000.000	False
14T_PK_5786	1000.000	1000.000	False

DPH-17 Report on Tiles - continued

Tile	Width	Height	Overlap
14T_PK_5787	1000.000	1000.000	False
14T_PK_5788	1000.000	1000.000	False
14T_PK_5789	1000.000	1000.000	False
14T_PK_5790	1000.000	1000.000	False
14T_PK_5791	1000.000	1000.000	False
14T_PK_5792	1000.000	1000.000	False
14T_PK_5793	1000.000	1000.000	False
14T_PK_5794	1000.000	1000.000	False
14T_PK_5795	1000.000	1000.000	False
14T_PK_5796	1000.000	1000.000	False
14T_PK_5797	1000.000	1000.000	False
14T_PK_5798	1000.000	1000.000	False
14T_PK_5799	1000.000	1000.000	False
14T_PK_5868	1000.000	1000.000	False
14T_PK_5869	1000.000	1000.000	False
14T_PK_5870	1000.000	1000.000	False
14T_PK_5871	1000.000	1000.000	False
14T_PK_5872	1000.000	1000.000	False
14T_PK_5873	1000.000	1000.000	False
14T_PK_5874	1000.000	1000.000	False
14T_PK_5875	1000.000	1000.000	False
14T_PK_5876	1000.000	1000.000	False
14T_PK_5877	1000.000	1000.000	False
14T_PK_5878	1000.000	1000.000	False
14T_PK_5879	1000.000	1000.000	False
14T_PK_5880	1000.000	1000.000	False
14T_PK_5881	1000.000	1000.000	False
14T_PK_5882	1000.000	1000.000	False
14T_PK_5883	1000.000	1000.000	False
14T_PK_5884	1000.000	1000.000	False
14T_PK_5885	1000.000	1000.000	False
14T_PK_5886	1000.000	1000.000	False
14T_PK_5887	1000.000	1000.000	False
14T_PK_5888	1000.000	1000.000	False
14T_PK_5889	1000.000	1000.000	False
14T_PK_5890	1000.000	1000.000	False
14T_PK_5891	1000.000	1000.000	False
14T_PK_5892	1000.000	1000.000	False
14T_PK_5893	1000.000	1000.000	False
14T_PK_5894	1000.000	1000.000	False
14T_PK_5895	1000.000	1000.000	False
14T_PK_5896	1000.000	1000.000	False
14T_PK_5897	1000.000	1000.000	False
14T_PK_5898	1000.000	1000.000	False
14T_PK_5899	1000.000	1000.000	False
14T_PK_5968	1000.000	1000.000	False
14T_PK_5969	1000.000	1000.000	False
14T_PK_5970	1000.000	1000.000	False

DPH-17 Report on Tiles - continued

Tile	Width	Height	Overlap
14T_PK_5971	1000.000	1000.000	False
14T_PK_5972	1000.000	1000.000	False
14T_PK_5973	1000.000	1000.000	False
14T_PK_5974	1000.000	1000.000	False
14T_PK_5975	1000.000	1000.000	False
14T_PK_5976	1000.000	1000.000	False
14T_PK_5977	1000.000	1000.000	False
14T_PK_5978	1000.000	1000.000	False
14T_PK_5979	1000.000	1000.000	False
14T_PK_5980	1000.000	1000.000	False
14T_PK_5981	1000.000	1000.000	False
14T_PK_5982	1000.000	1000.000	False
14T_PK_5983	1000.000	1000.000	False
14T_PK_5984	1000.000	1000.000	False
14T_PK_5985	1000.000	1000.000	False
14T_PK_5986	1000.000	1000.000	False
14T_PK_5987	1000.000	1000.000	False
14T_PK_5988	1000.000	1000.000	False
14T_PK_5989	1000.000	1000.000	False
14T_PK_5990	1000.000	1000.000	False
14T_PK_5991	1000.000	1000.000	False
14T_PK_5992	1000.000	1000.000	False
14T_PK_5993	1000.000	1000.000	False
14T_PK_5994	1000.000	1000.000	False
14T_PK_5995	1000.000	1000.000	False
14T_PK_5996	1000.000	1000.000	False
14T_PK_5997	1000.000	1000.000	False
14T_PK_5998	1000.000	1000.000	False
14T_PK_5999	1000.000	1000.000	False
14T_PK_6068	1000.000	1000.000	False
14T_PK_6069	1000.000	1000.000	False
14T_PK_6070	1000.000	1000.000	False
14T_PK_6071	1000.000	1000.000	False
14T_PK_6072	1000.000	1000.000	False
14T_PK_6073	1000.000	1000.000	False
14T_PK_6074	1000.000	1000.000	False
14T_PK_6075	1000.000	1000.000	False
14T_PK_6076	1000.000	1000.000	False
14T_PK_6077	1000.000	1000.000	False
14T_PK_6078	1000.000	1000.000	False
14T_PK_6079	1000.000	1000.000	False
14T_PK_6080	1000.000	1000.000	False
14T_PK_6081	1000.000	1000.000	False
14T_PK_6082	1000.000	1000.000	False
14T_PK_6083	1000.000	1000.000	False
14T_PK_6084	1000.000	1000.000	False
14T_PK_6085	1000.000	1000.000	False
14T_PK_6086	1000.000	1000.000	False

DPH-17 Report on Tiles - continued

Tile	Width	Height	Overlap
14T_PK_6087	1000.000	1000.000	False
14T_PK_6088	1000.000	1000.000	False
14T_PK_6089	1000.000	1000.000	False
14T_PK_6090	1000.000	1000.000	False
14T_PK_6091	1000.000	1000.000	False
14T_PK_6092	1000.000	1000.000	False
14T_PK_6093	1000.000	1000.000	False
14T_PK_6094	1000.000	1000.000	False
14T_PK_6095	1000.000	1000.000	False
14T_PK_6096	1000.000	1000.000	False
14T_PK_6097	1000.000	1000.000	False
14T_PK_6098	1000.000	1000.000	False
14T_PK_6099	1000.000	1000.000	False
14T_PK_6168	1000.000	1000.000	False
14T_PK_6169	1000.000	1000.000	False
14T_PK_6170	1000.000	1000.000	False
14T_PK_6171	1000.000	1000.000	False
14T_PK_6172	1000.000	1000.000	False
14T_PK_6173	1000.000	1000.000	False
14T_PK_6174	1000.000	1000.000	False
14T_PK_6175	1000.000	1000.000	False
14T_PK_6176	1000.000	1000.000	False
14T_PK_6177	1000.000	1000.000	False
14T_PK_6178	1000.000	1000.000	False
14T_PK_6179	1000.000	1000.000	False
14T_PK_6180	1000.000	1000.000	False
14T_PK_6181	1000.000	1000.000	False
14T_PK_6182	1000.000	1000.000	False
14T_PK_6183	1000.000	1000.000	False
14T_PK_6184	1000.000	1000.000	False
14T_PK_6185	1000.000	1000.000	False
14T_PK_6186	1000.000	1000.000	False
14T_PK_6187	1000.000	1000.000	False
14T_PK_6188	1000.000	1000.000	False
14T_PK_6189	1000.000	1000.000	False
14T_PK_6190	1000.000	1000.000	False
14T_PK_6191	1000.000	1000.000	False
14T_PK_6192	1000.000	1000.000	False
14T_PK_6193	1000.000	1000.000	False
14T_PK_6194	1000.000	1000.000	False
14T_PK_6195	1000.000	1000.000	False
14T_PK_6196	1000.000	1000.000	False
14T_PK_6197	1000.000	1000.000	False
14T_PK_6198	1000.000	1000.000	False
14T_PK_6199	1000.000	1000.000	False
14T_PK_6268	1000.000	1000.000	False
14T_PK_6269	1000.000	1000.000	False
14T_PK_6270	1000.000	1000.000	False

DPH-17 Report on Tiles - continued

Tile	Width	Height	Overlap
14T_PK_6271	1000.000	1000.000	False
14T_PK_6272	1000.000	1000.000	False
14T_PK_6273	1000.000	1000.000	False
14T_PK_6274	1000.000	1000.000	False
14T_PK_6275	1000.000	1000.000	False
14T_PK_6276	1000.000	1000.000	False
14T_PK_6277	1000.000	1000.000	False
14T_PK_6278	1000.000	1000.000	False
14T_PK_6279	1000.000	1000.000	False
14T_PK_6280	1000.000	1000.000	False
14T_PK_6281	1000.000	1000.000	False
14T_PK_6282	1000.000	1000.000	False
14T_PK_6283	1000.000	1000.000	False
14T_PK_6284	1000.000	1000.000	False
14T_PK_6285	1000.000	1000.000	False
14T_PK_6286	1000.000	1000.000	False
14T_PK_6287	1000.000	1000.000	False
14T_PK_6288	1000.000	1000.000	False
14T_PK_6289	1000.000	1000.000	False
14T_PK_6290	1000.000	1000.000	False
14T_PK_6291	1000.000	1000.000	False
14T_PK_6292	1000.000	1000.000	False
14T_PK_6293	1000.000	1000.000	False
14T_PK_6294	1000.000	1000.000	False
14T_PK_6295	1000.000	1000.000	False
14T_PK_6296	1000.000	1000.000	False
14T_PK_6297	1000.000	1000.000	False
14T_PK_6298	1000.000	1000.000	False
14T_PK_6299	1000.000	1000.000	False
14T_PK_6368	1000.000	1000.000	False
14T_PK_6369	1000.000	1000.000	False
14T_PK_6370	1000.000	1000.000	False
14T_PK_6371	1000.000	1000.000	False
14T_PK_6372	1000.000	1000.000	False
14T_PK_6373	1000.000	1000.000	False
14T_PK_6374	1000.000	1000.000	False
14T_PK_6375	1000.000	1000.000	False
14T_PK_6376	1000.000	1000.000	False
14T_PK_6377	1000.000	1000.000	False
14T_PK_6378	1000.000	1000.000	False
14T_PK_6379	1000.000	1000.000	False
14T_PK_6380	1000.000	1000.000	False
14T_PK_6381	1000.000	1000.000	False
14T_PK_6382	1000.000	1000.000	False
14T_PK_6383	1000.000	1000.000	False
14T_PK_6384	1000.000	1000.000	False
14T_PK_6385	1000.000	1000.000	False
14T_PK_6386	1000.000	1000.000	False

DPH-17 Report on Tiles - continued

Tile	Width	Height	Overlap
14T_PK_6387	1000.000	1000.000	False
14T_PK_6388	1000.000	1000.000	False
14T_PK_6389	1000.000	1000.000	False
14T_PK_6390	1000.000	1000.000	False
14T_PK_6391	1000.000	1000.000	False
14T_PK_6392	1000.000	1000.000	False
14T_PK_6393	1000.000	1000.000	False
14T_PK_6394	1000.000	1000.000	False
14T_PK_6395	1000.000	1000.000	False
14T_PK_6396	1000.000	1000.000	False
14T_PK_6397	1000.000	1000.000	False
14T_PK_6398	1000.000	1000.000	False
14T_PK_6399	1000.000	1000.000	False
14T_PK_6468	1000.000	1000.000	False
14T_PK_6469	1000.000	1000.000	False
14T_PK_6470	1000.000	1000.000	False
14T_PK_6471	1000.000	1000.000	False
14T_PK_6472	1000.000	1000.000	False
14T_PK_6473	1000.000	1000.000	False
14T_PK_6474	1000.000	1000.000	False
14T_PK_6475	1000.000	1000.000	False
14T_PK_6476	1000.000	1000.000	False
14T_PK_6477	1000.000	1000.000	False
14T_PK_6478	1000.000	1000.000	False
14T_PK_6479	1000.000	1000.000	False
14T_PK_6480	1000.000	1000.000	False
14T_PK_6481	1000.000	1000.000	False
14T_PK_6482	1000.000	1000.000	False
14T_PK_6483	1000.000	1000.000	False
14T_PK_6484	1000.000	1000.000	False
14T_PK_6485	1000.000	1000.000	False
14T_PK_6486	1000.000	1000.000	False
14T_PK_6487	1000.000	1000.000	False
14T_PK_6488	1000.000	1000.000	False
14T_PK_6489	1000.000	1000.000	False
14T_PK_6490	1000.000	1000.000	False
14T_PK_6491	1000.000	1000.000	False
14T_PK_6492	1000.000	1000.000	False
14T_PK_6493	1000.000	1000.000	False
14T_PK_6494	1000.000	1000.000	False
14T_PK_6495	1000.000	1000.000	False
14T_PK_6496	1000.000	1000.000	False
14T_PK_6497	1000.000	1000.000	False
14T_PK_6498	1000.000	1000.000	False
14T_PK_6499	1000.000	1000.000	False
14T_PK_6568	1000.000	1000.000	False
14T_PK_6569	1000.000	1000.000	False
14T_PK_6570	1000.000	1000.000	False

DPH-17 Report on Tiles - continued

Tile	Width	Height	Overlap
14T_PK_6571	1000.000	1000.000	False
14T_PK_6572	1000.000	1000.000	False
14T_PK_6573	1000.000	1000.000	False
14T_PK_6574	1000.000	1000.000	False
14T_PK_6575	1000.000	1000.000	False
14T_PK_6576	1000.000	1000.000	False
14T_PK_6577	1000.000	1000.000	False
14T_PK_6578	1000.000	1000.000	False
14T_PK_6579	1000.000	1000.000	False
14T_PK_6580	1000.000	1000.000	False
14T_PK_6581	1000.000	1000.000	False
14T_PK_6582	1000.000	1000.000	False
14T_PK_6583	1000.000	1000.000	False
14T_PK_6584	1000.000	1000.000	False
14T_PK_6585	1000.000	1000.000	False
14T_PK_6586	1000.000	1000.000	False
14T_PK_6587	1000.000	1000.000	False
14T_PK_6588	1000.000	1000.000	False
14T_PK_6589	1000.000	1000.000	False
14T_PK_6590	1000.000	1000.000	False
14T_PK_6591	1000.000	1000.000	False
14T_PK_6592	1000.000	1000.000	False
14T_PK_6593	1000.000	1000.000	False
14T_PK_6594	1000.000	1000.000	False
14T_PK_6595	1000.000	1000.000	False
14T_PK_6596	1000.000	1000.000	False
14T_PK_6597	1000.000	1000.000	False
14T_PK_6598	1000.000	1000.000	False
14T_PK_6599	1000.000	1000.000	False
14T_PK_6668	1000.000	1000.000	False
14T_PK_6669	1000.000	1000.000	False
14T_PK_6670	1000.000	1000.000	False
14T_PK_6671	1000.000	1000.000	False
14T_PK_6672	1000.000	1000.000	False
14T_PK_6673	1000.000	1000.000	False
14T_PK_6674	1000.000	1000.000	False
14T_PK_6675	1000.000	1000.000	False
14T_PK_6676	1000.000	1000.000	False
14T_PK_6677	1000.000	1000.000	False
14T_PK_6678	1000.000	1000.000	False
14T_PK_6679	1000.000	1000.000	False
14T_PK_6680	1000.000	1000.000	False
14T_PK_6681	1000.000	1000.000	False
14T_PK_6682	1000.000	1000.000	False
14T_PK_6683	1000.000	1000.000	False
14T_PK_6684	1000.000	1000.000	False
14T_PK_6685	1000.000	1000.000	False
14T_PK_6686	1000.000	1000.000	False

DPH-17 Report on Tiles - continued

Tile	Width	Height	Overlap
14T_PK_6687	1000.000	1000.000	False
14T_PK_6688	1000.000	1000.000	False
14T_PK_6689	1000.000	1000.000	False
14T_PK_6690	1000.000	1000.000	False
14T_PK_6691	1000.000	1000.000	False
14T_PK_6692	1000.000	1000.000	False
14T_PK_6693	1000.000	1000.000	False
14T_PK_6694	1000.000	1000.000	False
14T_PK_6695	1000.000	1000.000	False
14T_PK_6696	1000.000	1000.000	False
14T_PK_6697	1000.000	1000.000	False
14T_PK_6698	1000.000	1000.000	False
14T_PK_6699	1000.000	1000.000	False
14T_PK_6768	1000.000	1000.000	False
14T_PK_6769	1000.000	1000.000	False
14T_PK_6770	1000.000	1000.000	False
14T_PK_6771	1000.000	1000.000	False
14T_PK_6772	1000.000	1000.000	False
14T_PK_6773	1000.000	1000.000	False
14T_PK_6774	1000.000	1000.000	False
14T_PK_6775	1000.000	1000.000	False
14T_PK_6776	1000.000	1000.000	False
14T_PK_6777	1000.000	1000.000	False
14T_PK_6778	1000.000	1000.000	False
14T_PK_6779	1000.000	1000.000	False
14T_PK_6780	1000.000	1000.000	False
14T_PK_6781	1000.000	1000.000	False
14T_PK_6782	1000.000	1000.000	False
14T_PK_6783	1000.000	1000.000	False
14T_PK_6784	1000.000	1000.000	False
14T_PK_6785	1000.000	1000.000	False
14T_PK_6786	1000.000	1000.000	False
14T_PK_6787	1000.000	1000.000	False
14T_PK_6788	1000.000	1000.000	False
14T_PK_6789	1000.000	1000.000	False
14T_PK_6790	1000.000	1000.000	False
14T_PK_6791	1000.000	1000.000	False
14T_PK_6792	1000.000	1000.000	False
14T_PK_6793	1000.000	1000.000	False
14T_PK_6794	1000.000	1000.000	False
14T_PK_6795	1000.000	1000.000	False
14T_PK_6796	1000.000	1000.000	False
14T_PK_6797	1000.000	1000.000	False
14T_PK_6798	1000.000	1000.000	False
14T_PK_6799	1000.000	1000.000	False
14T_PK_6868	1000.000	1000.000	False
14T_PK_6869	1000.000	1000.000	False
14T_PK_6870	1000.000	1000.000	False

DPH-17 Report on Tiles - continued

Tile	Width	Height	Overlap
14T_PK_6871	1000.000	1000.000	False
14T_PK_6872	1000.000	1000.000	False
14T_PK_6873	1000.000	1000.000	False
14T_PK_6874	1000.000	1000.000	False
14T_PK_6875	1000.000	1000.000	False
14T_PK_6876	1000.000	1000.000	False
14T_PK_6877	1000.000	1000.000	False
14T_PK_6878	1000.000	1000.000	False
14T_PK_6879	1000.000	1000.000	False
14T_PK_6880	1000.000	1000.000	False
14T_PK_6881	1000.000	1000.000	False
14T_PK_6882	1000.000	1000.000	False
14T_PK_6883	1000.000	1000.000	False
14T_PK_6884	1000.000	1000.000	False
14T_PK_6885	1000.000	1000.000	False
14T_PK_6886	1000.000	1000.000	False
14T_PK_6887	1000.000	1000.000	False
14T_PK_6888	1000.000	1000.000	False
14T_PK_6889	1000.000	1000.000	False
14T_PK_6890	1000.000	1000.000	False
14T_PK_6891	1000.000	1000.000	False
14T_PK_6892	1000.000	1000.000	False
14T_PK_6893	1000.000	1000.000	False
14T_PK_6894	1000.000	1000.000	False
14T_PK_6895	1000.000	1000.000	False
14T_PK_6896	1000.000	1000.000	False
14T_PK_6897	1000.000	1000.000	False
14T_PK_6898	1000.000	1000.000	False
14T_PK_6899	1000.000	1000.000	False
14T_PK_6968	1000.000	1000.000	False
14T_PK_6969	1000.000	1000.000	False
14T_PK_6970	1000.000	1000.000	False
14T_PK_6971	1000.000	1000.000	False
14T_PK_6972	1000.000	1000.000	False
14T_PK_6973	1000.000	1000.000	False
14T_PK_6974	1000.000	1000.000	False
14T_PK_6975	1000.000	1000.000	False
14T_PK_6976	1000.000	1000.000	False
14T_PK_6977	1000.000	1000.000	False
14T_PK_6978	1000.000	1000.000	False
14T_PK_6979	1000.000	1000.000	False
14T_PK_6980	1000.000	1000.000	False
14T_PK_6981	1000.000	1000.000	False
14T_PK_6982	1000.000	1000.000	False
14T_PK_6983	1000.000	1000.000	False
14T_PK_6984	1000.000	1000.000	False
14T_PK_6985	1000.000	1000.000	False
14T_PK_6986	1000.000	1000.000	False

DPH-17 Report on Tiles - continued

Tile	Width	Height	Overlap
14T_PK_6987	1000.000	1000.000	False
14T_PK_6988	1000.000	1000.000	False
14T_PK_6989	1000.000	1000.000	False
14T_PK_6990	1000.000	1000.000	False
14T_PK_6991	1000.000	1000.000	False
14T_PK_6992	1000.000	1000.000	False
14T_PK_6993	1000.000	1000.000	False
14T_PK_6994	1000.000	1000.000	False
14T_PK_6995	1000.000	1000.000	False
14T_PK_6996	1000.000	1000.000	False
14T_PK_6997	1000.000	1000.000	False
14T_PK_6998	1000.000	1000.000	False
14T_PK_6999	1000.000	1000.000	False
14T_PK_7068	1000.000	1000.000	False
14T_PK_7069	1000.000	1000.000	False
14T_PK_7070	1000.000	1000.000	False
14T_PK_7071	1000.000	1000.000	False
14T_PK_7072	1000.000	1000.000	False
14T_PK_7073	1000.000	1000.000	False
14T_PK_7074	1000.000	1000.000	False
14T_PK_7075	1000.000	1000.000	False
14T_PK_7076	1000.000	1000.000	False
14T_PK_7077	1000.000	1000.000	False
14T_PK_7078	1000.000	1000.000	False
14T_PK_7079	1000.000	1000.000	False
14T_PK_7080	1000.000	1000.000	False
14T_PK_7081	1000.000	1000.000	False
14T_PK_7082	1000.000	1000.000	False
14T_PK_7083	1000.000	1000.000	False
14T_PK_7084	1000.000	1000.000	False
14T_PK_7085	1000.000	1000.000	False
14T_PK_7086	1000.000	1000.000	False
14T_PK_7087	1000.000	1000.000	False
14T_PK_7088	1000.000	1000.000	False
14T_PK_7089	1000.000	1000.000	False
14T_PK_7090	1000.000	1000.000	False
14T_PK_7091	1000.000	1000.000	False
14T_PK_7092	1000.000	1000.000	False
14T_PK_7093	1000.000	1000.000	False
14T_PK_7094	1000.000	1000.000	False
14T_PK_7095	1000.000	1000.000	False
14T_PK_7096	1000.000	1000.000	False
14T_PK_7097	1000.000	1000.000	False
14T_PK_7098	1000.000	1000.000	False
14T_PK_7099	1000.000	1000.000	False
14T_PK_7168	1000.000	1000.000	False
14T_PK_7169	1000.000	1000.000	False
14T_PK_7170	1000.000	1000.000	False

DPH-17 Report on Tiles - continued

Tile	Width	Height	Overlap
14T_PK_7171	1000.000	1000.000	False
14T_PK_7172	1000.000	1000.000	False
14T_PK_7173	1000.000	1000.000	False
14T_PK_7174	1000.000	1000.000	False
14T_PK_7175	1000.000	1000.000	False
14T_PK_7176	1000.000	1000.000	False
14T_PK_7177	1000.000	1000.000	False
14T_PK_7178	1000.000	1000.000	False
14T_PK_7179	1000.000	1000.000	False
14T_PK_7180	1000.000	1000.000	False
14T_PK_7181	1000.000	1000.000	False
14T_PK_7182	1000.000	1000.000	False
14T_PK_7183	1000.000	1000.000	False
14T_PK_7184	1000.000	1000.000	False
14T_PK_7185	1000.000	1000.000	False
14T_PK_7186	1000.000	1000.000	False
14T_PK_7187	1000.000	1000.000	False
14T_PK_7188	1000.000	1000.000	False
14T_PK_7189	1000.000	1000.000	False
14T_PK_7190	1000.000	1000.000	False
14T_PK_7191	1000.000	1000.000	False
14T_PK_7192	1000.000	1000.000	False
14T_PK_7193	1000.000	1000.000	False
14T_PK_7194	1000.000	1000.000	False
14T_PK_7195	1000.000	1000.000	False
14T_PK_7196	1000.000	1000.000	False
14T_PK_7197	1000.000	1000.000	False
14T_PK_7198	1000.000	1000.000	False
14T_PK_7199	1000.000	1000.000	False
14T_PK_7268	1000.000	1000.000	False
14T_PK_7269	1000.000	1000.000	False
14T_PK_7270	1000.000	1000.000	False
14T_PK_7271	1000.000	1000.000	False
14T_PK_7272	1000.000	1000.000	False
14T_PK_7273	1000.000	1000.000	False
14T_PK_7274	1000.000	1000.000	False
14T_PK_7275	1000.000	1000.000	False
14T_PK_7276	1000.000	1000.000	False
14T_PK_7277	1000.000	1000.000	False
14T_PK_7278	1000.000	1000.000	False
14T_PK_7279	1000.000	1000.000	False
14T_PK_7280	1000.000	1000.000	False
14T_PK_7281	1000.000	1000.000	False
14T_PK_7282	1000.000	1000.000	False
14T_PK_7283	1000.000	1000.000	False
14T_PK_7284	1000.000	1000.000	False
14T_PK_7285	1000.000	1000.000	False
14T_PK_7286	1000.000	1000.000	False

DPH-17 Report on Tiles - continued

Tile	Width	Height	Overlap
14T_PK_7287	1000.000	1000.000	False
14T_PK_7288	1000.000	1000.000	False
14T_PK_7289	1000.000	1000.000	False
14T_PK_7290	1000.000	1000.000	False
14T_PK_7291	1000.000	1000.000	False
14T_PK_7292	1000.000	1000.000	False
14T_PK_7293	1000.000	1000.000	False
14T_PK_7294	1000.000	1000.000	False
14T_PK_7295	1000.000	1000.000	False
14T_PK_7296	1000.000	1000.000	False
14T_PK_7297	1000.000	1000.000	False
14T_PK_7298	1000.000	1000.000	False
14T_PK_7299	1000.000	1000.000	False
14T_PK_7368	1000.000	1000.000	False
14T_PK_7369	1000.000	1000.000	False
14T_PK_7370	1000.000	1000.000	False
14T_PK_7371	1000.000	1000.000	False
14T_PK_7372	1000.000	1000.000	False
14T_PK_7373	1000.000	1000.000	False
14T_PK_7374	1000.000	1000.000	False
14T_PK_7375	1000.000	1000.000	False
14T_PK_7376	1000.000	1000.000	False
14T_PK_7377	1000.000	1000.000	False
14T_PK_7378	1000.000	1000.000	False
14T_PK_7379	1000.000	1000.000	False
14T_PK_7380	1000.000	1000.000	False
14T_PK_7381	1000.000	1000.000	False
14T_PK_7382	1000.000	1000.000	False
14T_PK_7383	1000.000	1000.000	False
14T_PK_7384	1000.000	1000.000	False
14T_PK_7385	1000.000	1000.000	False
14T_PK_7386	1000.000	1000.000	False
14T_PK_7387	1000.000	1000.000	False
14T_PK_7388	1000.000	1000.000	False
14T_PK_7389	1000.000	1000.000	False
14T_PK_7390	1000.000	1000.000	False
14T_PK_7391	1000.000	1000.000	False
14T_PK_7392	1000.000	1000.000	False
14T_PK_7393	1000.000	1000.000	False
14T_PK_7394	1000.000	1000.000	False
14T_PK_7395	1000.000	1000.000	False
14T_PK_7396	1000.000	1000.000	False
14T_PK_7397	1000.000	1000.000	False
14T_PK_7398	1000.000	1000.000	False
14T_PK_7399	1000.000	1000.000	False
14T_PK_7468	1000.000	1000.000	False
14T_PK_7469	1000.000	1000.000	False
14T_PK_7470	1000.000	1000.000	False

DPH-17 Report on Tiles - continued

Tile	Width	Height	Overlap
14T_PK_7471	1000.000	1000.000	False
14T_PK_7472	1000.000	1000.000	False
14T_PK_7473	1000.000	1000.000	False
14T_PK_7474	1000.000	1000.000	False
14T_PK_7475	1000.000	1000.000	False
14T_PK_7476	1000.000	1000.000	False
14T_PK_7477	1000.000	1000.000	False
14T_PK_7478	1000.000	1000.000	False
14T_PK_7479	1000.000	1000.000	False
14T_PK_7480	1000.000	1000.000	False
14T_PK_7481	1000.000	1000.000	False
14T_PK_7482	1000.000	1000.000	False
14T_PK_7483	1000.000	1000.000	False
14T_PK_7484	1000.000	1000.000	False
14T_PK_7485	1000.000	1000.000	False
14T_PK_7486	1000.000	1000.000	False
14T_PK_7487	1000.000	1000.000	False
14T_PK_7488	1000.000	1000.000	False
14T_PK_7489	1000.000	1000.000	False
14T_PK_7490	1000.000	1000.000	False
14T_PK_7491	1000.000	1000.000	False
14T_PK_7492	1000.000	1000.000	False
14T_PK_7493	1000.000	1000.000	False
14T_PK_7494	1000.000	1000.000	False
14T_PK_7495	1000.000	1000.000	False
14T_PK_7496	1000.000	1000.000	False
14T_PK_7497	1000.000	1000.000	False
14T_PK_7498	1000.000	1000.000	False
14T_PK_7499	1000.000	1000.000	False
14T_PK_7568	1000.000	1000.000	False
14T_PK_7569	1000.000	1000.000	False
14T_PK_7570	1000.000	1000.000	False
14T_PK_7571	1000.000	1000.000	False
14T_PK_7572	1000.000	1000.000	False
14T_PK_7573	1000.000	1000.000	False
14T_PK_7574	1000.000	1000.000	False
14T_PK_7575	1000.000	1000.000	False
14T_PK_7576	1000.000	1000.000	False
14T_PK_7577	1000.000	1000.000	False
14T_PK_7578	1000.000	1000.000	False
14T_PK_7579	1000.000	1000.000	False
14T_PK_7580	1000.000	1000.000	False
14T_PK_7581	1000.000	1000.000	False
14T_PK_7582	1000.000	1000.000	False
14T_PK_7583	1000.000	1000.000	False
14T_PK_7584	1000.000	1000.000	False
14T_PK_7585	1000.000	1000.000	False
14T_PK_7586	1000.000	1000.000	False

DPH-17 Report on Tiles - continued

Tile	Width	Height	Overlap
14T_PK_7587	1000.000	1000.000	False
14T_PK_7588	1000.000	1000.000	False
14T_PK_7589	1000.000	1000.000	False
14T_PK_7590	1000.000	1000.000	False
14T_PK_7591	1000.000	1000.000	False
14T_PK_7592	1000.000	1000.000	False
14T_PK_7593	1000.000	1000.000	False
14T_PK_7594	1000.000	1000.000	False
14T_PK_7595	1000.000	1000.000	False
14T_PK_7596	1000.000	1000.000	False
14T_PK_7597	1000.000	1000.000	False
14T_PK_7598	1000.000	1000.000	False
14T_PK_7599	1000.000	1000.000	False
14T_PK_7668	1000.000	1000.000	False
14T_PK_7669	1000.000	1000.000	False
14T_PK_7670	1000.000	1000.000	False
14T_PK_7671	1000.000	1000.000	False
14T_PK_7672	1000.000	1000.000	False
14T_PK_7673	1000.000	1000.000	False
14T_PK_7674	1000.000	1000.000	False
14T_PK_7675	1000.000	1000.000	False
14T_PK_7676	1000.000	1000.000	False
14T_PK_7677	1000.000	1000.000	False
14T_PK_7678	1000.000	1000.000	False
14T_PK_7679	1000.000	1000.000	False
14T_PK_7680	1000.000	1000.000	False
14T_PK_7681	1000.000	1000.000	False
14T_PK_7682	1000.000	1000.000	False
14T_PK_7683	1000.000	1000.000	False
14T_PK_7684	1000.000	1000.000	False
14T_PK_7685	1000.000	1000.000	False
14T_PK_7686	1000.000	1000.000	False
14T_PK_7687	1000.000	1000.000	False
14T_PK_7688	1000.000	1000.000	False
14T_PK_7689	1000.000	1000.000	False
14T_PK_7690	1000.000	1000.000	False
14T_PK_7691	1000.000	1000.000	False
14T_PK_7692	1000.000	1000.000	False
14T_PK_7693	1000.000	1000.000	False
14T_PK_7694	1000.000	1000.000	False
14T_PK_7695	1000.000	1000.000	False
14T_PK_7696	1000.000	1000.000	False
14T_PK_7697	1000.000	1000.000	False
14T_PK_7698	1000.000	1000.000	False
14T_PK_7699	1000.000	1000.000	False
14T_PK_7768	1000.000	1000.000	False
14T_PK_7769	1000.000	1000.000	False
14T_PK_7770	1000.000	1000.000	False

DPH-17 Report on Tiles - continued

Tile	Width	Height	Overlap
14T_PK_7771	1000.000	1000.000	False
14T_PK_7772	1000.000	1000.000	False
14T_PK_7773	1000.000	1000.000	False
14T_PK_7774	1000.000	1000.000	False
14T_PK_7775	1000.000	1000.000	False
14T_PK_7776	1000.000	1000.000	False
14T_PK_7777	1000.000	1000.000	False
14T_PK_7778	1000.000	1000.000	False
14T_PK_7779	1000.000	1000.000	False
14T_PK_7780	1000.000	1000.000	False
14T_PK_7781	1000.000	1000.000	False
14T_PK_7782	1000.000	1000.000	False
14T_PK_7783	1000.000	1000.000	False
14T_PL_0000	1000.000	1000.000	False
14T_PL_0001	1000.000	1000.000	False
14T_PL_0002	1000.000	1000.000	False
14T_PL_0003	1000.000	1000.000	False
14T_PL_0004	1000.000	1000.000	False
14T_PL_0005	1000.000	1000.000	False
14T_PL_0006	1000.000	1000.000	False
14T_PL_0007	1000.000	1000.000	False
14T_PL_0008	1000.000	1000.000	False
14T_PL_0009	1000.000	1000.000	False
14T_PL_0010	1000.000	1000.000	False
14T_PL_0011	1000.000	1000.000	False
14T_PL_0012	1000.000	1000.000	False
14T_PL_0013	1000.000	1000.000	False
14T_PL_0014	1000.000	1000.000	False
14T_PL_0015	1000.000	1000.000	False
14T_PL_0016	1000.000	1000.000	False
14T_PL_0017	1000.000	1000.000	False
14T_PL_0018	1000.000	1000.000	False
14T_PL_0019	1000.000	1000.000	False
14T_PL_0020	1000.000	1000.000	False
14T_PL_0021	1000.000	1000.000	False
14T_PL_0022	1000.000	1000.000	False
14T_PL_0023	1000.000	1000.000	False
14T_PL_0024	1000.000	1000.000	False
14T_PL_0025	1000.000	1000.000	False
14T_PL_0026	1000.000	1000.000	False
14T_PL_0027	1000.000	1000.000	False
14T_PL_0028	1000.000	1000.000	False
14T_PL_0029	1000.000	1000.000	False
14T_PL_0030	1000.000	1000.000	False
14T_PL_0031	1000.000	1000.000	False
14T_PL_0032	1000.000	1000.000	False
14T_PL_0033	1000.000	1000.000	False
14T_PL_0034	1000.000	1000.000	False

DPH-17 Report on Tiles - continued

Tile	Width	Height	Overlap
14T_PL_0035	1000.000	1000.000	False
14T_PL_0036	1000.000	1000.000	False
14T_PL_0037	1000.000	1000.000	False
14T_PL_0038	1000.000	1000.000	False
14T_PL_0039	1000.000	1000.000	False
14T_PL_0040	1000.000	1000.000	False
14T_PL_0041	1000.000	1000.000	False
14T_PL_0042	1000.000	1000.000	False
14T_PL_0043	1000.000	1000.000	False
14T_PL_0044	1000.000	1000.000	False
14T_PL_0100	1000.000	1000.000	False
14T_PL_0101	1000.000	1000.000	False
14T_PL_0102	1000.000	1000.000	False
14T_PL_0103	1000.000	1000.000	False
14T_PL_0104	1000.000	1000.000	False
14T_PL_0105	1000.000	1000.000	False
14T_PL_0106	1000.000	1000.000	False
14T_PL_0107	1000.000	1000.000	False
14T_PL_0108	1000.000	1000.000	False
14T_PL_0109	1000.000	1000.000	False
14T_PL_0110	1000.000	1000.000	False
14T_PL_0111	1000.000	1000.000	False
14T_PL_0112	1000.000	1000.000	False
14T_PL_0113	1000.000	1000.000	False
14T_PL_0114	1000.000	1000.000	False
14T_PL_0115	1000.000	1000.000	False
14T_PL_0116	1000.000	1000.000	False
14T_PL_0117	1000.000	1000.000	False
14T_PL_0118	1000.000	1000.000	False
14T_PL_0119	1000.000	1000.000	False
14T_PL_0120	1000.000	1000.000	False
14T_PL_0121	1000.000	1000.000	False
14T_PL_0122	1000.000	1000.000	False
14T_PL_0123	1000.000	1000.000	False
14T_PL_0124	1000.000	1000.000	False
14T_PL_0125	1000.000	1000.000	False
14T_PL_0126	1000.000	1000.000	False
14T_PL_0127	1000.000	1000.000	False
14T_PL_0128	1000.000	1000.000	False
14T_PL_0129	1000.000	1000.000	False
14T_PL_0130	1000.000	1000.000	False
14T_PL_0131	1000.000	1000.000	False
14T_PL_0132	1000.000	1000.000	False
14T_PL_0133	1000.000	1000.000	False
14T_PL_0134	1000.000	1000.000	False
14T_PL_0135	1000.000	1000.000	False
14T_PL_0136	1000.000	1000.000	False
14T_PL_0137	1000.000	1000.000	False

DPH-17 Report on Tiles - continued

Tile	Width	Height	Overlap
14T_PL_0138	1000.000	1000.000	False
14T_PL_0139	1000.000	1000.000	False
14T_PL_0140	1000.000	1000.000	False
14T_PL_0141	1000.000	1000.000	False
14T_PL_0142	1000.000	1000.000	False
14T_PL_0143	1000.000	1000.000	False
14T_PL_0144	1000.000	1000.000	False
14T_PL_0200	1000.000	1000.000	False
14T_PL_0201	1000.000	1000.000	False
14T_PL_0202	1000.000	1000.000	False
14T_PL_0203	1000.000	1000.000	False
14T_PL_0204	1000.000	1000.000	False
14T_PL_0205	1000.000	1000.000	False
14T_PL_0206	1000.000	1000.000	False
14T_PL_0207	1000.000	1000.000	False
14T_PL_0208	1000.000	1000.000	False
14T_PL_0209	1000.000	1000.000	False
14T_PL_0210	1000.000	1000.000	False
14T_PL_0211	1000.000	1000.000	False
14T_PL_0212	1000.000	1000.000	False
14T_PL_0213	1000.000	1000.000	False
14T_PL_0214	1000.000	1000.000	False
14T_PL_0215	1000.000	1000.000	False
14T_PL_0216	1000.000	1000.000	False
14T_PL_0217	1000.000	1000.000	False
14T_PL_0218	1000.000	1000.000	False
14T_PL_0219	1000.000	1000.000	False
14T_PL_0220	1000.000	1000.000	False
14T_PL_0221	1000.000	1000.000	False
14T_PL_0222	1000.000	1000.000	False
14T_PL_0223	1000.000	1000.000	False
14T_PL_0224	1000.000	1000.000	False
14T_PL_0225	1000.000	1000.000	False
14T_PL_0226	1000.000	1000.000	False
14T_PL_0227	1000.000	1000.000	False
14T_PL_0228	1000.000	1000.000	False
14T_PL_0229	1000.000	1000.000	False
14T_PL_0230	1000.000	1000.000	False
14T_PL_0231	1000.000	1000.000	False
14T_PL_0232	1000.000	1000.000	False
14T_PL_0233	1000.000	1000.000	False
14T_PL_0234	1000.000	1000.000	False
14T_PL_0235	1000.000	1000.000	False
14T_PL_0236	1000.000	1000.000	False
14T_PL_0237	1000.000	1000.000	False
14T_PL_0238	1000.000	1000.000	False
14T_PL_0239	1000.000	1000.000	False
14T_PL_0240	1000.000	1000.000	False

DPH-17 Report on Tiles - continued

Tile	Width	Height	Overlap
14T_PL_0241	1000.000	1000.000	False
14T_PL_0242	1000.000	1000.000	False
14T_PL_0243	1000.000	1000.000	False
14T_PL_0244	1000.000	1000.000	False
14T_PL_0300	1000.000	1000.000	False
14T_PL_0301	1000.000	1000.000	False
14T_PL_0302	1000.000	1000.000	False
14T_PL_0303	1000.000	1000.000	False
14T_PL_0304	1000.000	1000.000	False
14T_PL_0305	1000.000	1000.000	False
14T_PL_0306	1000.000	1000.000	False
14T_PL_0307	1000.000	1000.000	False
14T_PL_0308	1000.000	1000.000	False
14T_PL_0309	1000.000	1000.000	False
14T_PL_0310	1000.000	1000.000	False
14T_PL_0311	1000.000	1000.000	False
14T_PL_0312	1000.000	1000.000	False
14T_PL_0313	1000.000	1000.000	False
14T_PL_0314	1000.000	1000.000	False
14T_PL_0315	1000.000	1000.000	False
14T_PL_0316	1000.000	1000.000	False
14T_PL_0317	1000.000	1000.000	False
14T_PL_0318	1000.000	1000.000	False
14T_PL_0319	1000.000	1000.000	False
14T_PL_0320	1000.000	1000.000	False
14T_PL_0321	1000.000	1000.000	False
14T_PL_0322	1000.000	1000.000	False
14T_PL_0323	1000.000	1000.000	False
14T_PL_0324	1000.000	1000.000	False
14T_PL_0325	1000.000	1000.000	False
14T_PL_0326	1000.000	1000.000	False
14T_PL_0327	1000.000	1000.000	False
14T_PL_0328	1000.000	1000.000	False
14T_PL_0329	1000.000	1000.000	False
14T_PL_0330	1000.000	1000.000	False
14T_PL_0331	1000.000	1000.000	False
14T_PL_0332	1000.000	1000.000	False
14T_PL_0333	1000.000	1000.000	False
14T_PL_0334	1000.000	1000.000	False
14T_PL_0335	1000.000	1000.000	False
14T_PL_0336	1000.000	1000.000	False
14T_PL_0337	1000.000	1000.000	False
14T_PL_0338	1000.000	1000.000	False
14T_PL_0339	1000.000	1000.000	False
14T_PL_0340	1000.000	1000.000	False
14T_PL_0341	1000.000	1000.000	False
14T_PL_0342	1000.000	1000.000	False
14T_PL_0343	1000.000	1000.000	False

DPH-17 Report on Tiles - continued

Tile	Width	Height	Overlap
14T_PL_0344	1000.000	1000.000	False
14T_PL_0400	1000.000	1000.000	False
14T_PL_0401	1000.000	1000.000	False
14T_PL_0402	1000.000	1000.000	False
14T_PL_0403	1000.000	1000.000	False
14T_PL_0404	1000.000	1000.000	False
14T_PL_0405	1000.000	1000.000	False
14T_PL_0406	1000.000	1000.000	False
14T_PL_0407	1000.000	1000.000	False
14T_PL_0408	1000.000	1000.000	False
14T_PL_0409	1000.000	1000.000	False
14T_PL_0410	1000.000	1000.000	False
14T_PL_0411	1000.000	1000.000	False
14T_PL_0412	1000.000	1000.000	False
14T_PL_0413	1000.000	1000.000	False
14T_PL_0414	1000.000	1000.000	False
14T_PL_0415	1000.000	1000.000	False
14T_PL_0416	1000.000	1000.000	False
14T_PL_0417	1000.000	1000.000	False
14T_PL_0418	1000.000	1000.000	False
14T_PL_0419	1000.000	1000.000	False
14T_PL_0420	1000.000	1000.000	False
14T_PL_0421	1000.000	1000.000	False
14T_PL_0422	1000.000	1000.000	False
14T_PL_0423	1000.000	1000.000	False
14T_PL_0424	1000.000	1000.000	False
14T_PL_0425	1000.000	1000.000	False
14T_PL_0426	1000.000	1000.000	False
14T_PL_0427	1000.000	1000.000	False
14T_PL_0428	1000.000	1000.000	False
14T_PL_0429	1000.000	1000.000	False
14T_PL_0430	1000.000	1000.000	False
14T_PL_0431	1000.000	1000.000	False
14T_PL_0432	1000.000	1000.000	False
14T_PL_0433	1000.000	1000.000	False
14T_PL_0434	1000.000	1000.000	False
14T_PL_0435	1000.000	1000.000	False
14T_PL_0436	1000.000	1000.000	False
14T_PL_0437	1000.000	1000.000	False
14T_PL_0438	1000.000	1000.000	False
14T_PL_0439	1000.000	1000.000	False
14T_PL_0440	1000.000	1000.000	False
14T_PL_0441	1000.000	1000.000	False
14T_PL_0442	1000.000	1000.000	False
14T_PL_0443	1000.000	1000.000	False
14T_PL_0444	1000.000	1000.000	False
14T_PL_0500	1000.000	1000.000	False
14T_PL_0501	1000.000	1000.000	False

DPH-17 Report on Tiles - continued

Tile	Width	Height	Overlap
14T_PL_0502	1000.000	1000.000	False
14T_PL_0503	1000.000	1000.000	False
14T_PL_0504	1000.000	1000.000	False
14T_PL_0505	1000.000	1000.000	False
14T_PL_0506	1000.000	1000.000	False
14T_PL_0507	1000.000	1000.000	False
14T_PL_0508	1000.000	1000.000	False
14T_PL_0509	1000.000	1000.000	False
14T_PL_0510	1000.000	1000.000	False
14T_PL_0511	1000.000	1000.000	False
14T_PL_0512	1000.000	1000.000	False
14T_PL_0513	1000.000	1000.000	False
14T_PL_0514	1000.000	1000.000	False
14T_PL_0515	1000.000	1000.000	False
14T_PL_0516	1000.000	1000.000	False
14T_PL_0517	1000.000	1000.000	False
14T_PL_0518	1000.000	1000.000	False
14T_PL_0519	1000.000	1000.000	False
14T_PL_0520	1000.000	1000.000	False
14T_PL_0521	1000.000	1000.000	False
14T_PL_0522	1000.000	1000.000	False
14T_PL_0523	1000.000	1000.000	False
14T_PL_0524	1000.000	1000.000	False
14T_PL_0525	1000.000	1000.000	False
14T_PL_0526	1000.000	1000.000	False
14T_PL_0527	1000.000	1000.000	False
14T_PL_0528	1000.000	1000.000	False
14T_PL_0529	1000.000	1000.000	False
14T_PL_0530	1000.000	1000.000	False
14T_PL_0531	1000.000	1000.000	False
14T_PL_0532	1000.000	1000.000	False
14T_PL_0533	1000.000	1000.000	False
14T_PL_0534	1000.000	1000.000	False
14T_PL_0535	1000.000	1000.000	False
14T_PL_0536	1000.000	1000.000	False
14T_PL_0537	1000.000	1000.000	False
14T_PL_0538	1000.000	1000.000	False
14T_PL_0539	1000.000	1000.000	False
14T_PL_0540	1000.000	1000.000	False
14T_PL_0541	1000.000	1000.000	False
14T_PL_0542	1000.000	1000.000	False
14T_PL_0543	1000.000	1000.000	False
14T_PL_0544	1000.000	1000.000	False
14T_PL_0600	1000.000	1000.000	False
14T_PL_0601	1000.000	1000.000	False
14T_PL_0602	1000.000	1000.000	False
14T_PL_0603	1000.000	1000.000	False
14T_PL_0604	1000.000	1000.000	False

DPH-17 Report on Tiles - continued

Tile	Width	Height	Overlap
14T_PL_0605	1000.000	1000.000	False
14T_PL_0606	1000.000	1000.000	False
14T_PL_0607	1000.000	1000.000	False
14T_PL_0608	1000.000	1000.000	False
14T_PL_0609	1000.000	1000.000	False
14T_PL_0610	1000.000	1000.000	False
14T_PL_0611	1000.000	1000.000	False
14T_PL_0612	1000.000	1000.000	False
14T_PL_0613	1000.000	1000.000	False
14T_PL_0614	1000.000	1000.000	False
14T_PL_0615	1000.000	1000.000	False
14T_PL_0616	1000.000	1000.000	False
14T_PL_0617	1000.000	1000.000	False
14T_PL_0618	1000.000	1000.000	False
14T_PL_0619	1000.000	1000.000	False
14T_PL_0620	1000.000	1000.000	False
14T_PL_0621	1000.000	1000.000	False
14T_PL_0622	1000.000	1000.000	False
14T_PL_0623	1000.000	1000.000	False
14T_PL_0624	1000.000	1000.000	False
14T_PL_0625	1000.000	1000.000	False
14T_PL_0626	1000.000	1000.000	False
14T_PL_0627	1000.000	1000.000	False
14T_PL_0628	1000.000	1000.000	False
14T_PL_0629	1000.000	1000.000	False
14T_PL_0630	1000.000	1000.000	False
14T_PL_0631	1000.000	1000.000	False
14T_PL_0632	1000.000	1000.000	False
14T_PL_0633	1000.000	1000.000	False
14T_PL_0634	1000.000	1000.000	False
14T_PL_0635	1000.000	1000.000	False
14T_PL_0636	1000.000	1000.000	False
14T_PL_0637	1000.000	1000.000	False
14T_PL_0638	1000.000	1000.000	False
14T_PL_0639	1000.000	1000.000	False
14T_PL_0640	1000.000	1000.000	False
14T_PL_0641	1000.000	1000.000	False
14T_PL_0642	1000.000	1000.000	False
14T_PL_0643	1000.000	1000.000	False
14T_PL_0644	1000.000	1000.000	False
14T_PL_0700	1000.000	1000.000	False
14T_PL_0701	1000.000	1000.000	False
14T_PL_0702	1000.000	1000.000	False
14T_PL_0703	1000.000	1000.000	False
14T_PL_0704	1000.000	1000.000	False
14T_PL_0705	1000.000	1000.000	False
14T_PL_0706	1000.000	1000.000	False
14T_PL_0707	1000.000	1000.000	False

DPH-17 Report on Tiles - continued

Tile	Width	Height	Overlap
14T_PL_0708	1000.000	1000.000	False
14T_PL_0709	1000.000	1000.000	False
14T_PL_0710	1000.000	1000.000	False
14T_PL_0711	1000.000	1000.000	False
14T_PL_0712	1000.000	1000.000	False
14T_PL_0713	1000.000	1000.000	False
14T_PL_0714	1000.000	1000.000	False
14T_PL_0715	1000.000	1000.000	False
14T_PL_0716	1000.000	1000.000	False
14T_PL_0717	1000.000	1000.000	False
14T_PL_0718	1000.000	1000.000	False
14T_PL_0719	1000.000	1000.000	False
14T_PL_0720	1000.000	1000.000	False
14T_PL_0721	1000.000	1000.000	False
14T_PL_0722	1000.000	1000.000	False
14T_PL_0723	1000.000	1000.000	False
14T_PL_0724	1000.000	1000.000	False
14T_PL_0725	1000.000	1000.000	False
14T_PL_0726	1000.000	1000.000	False
14T_PL_0727	1000.000	1000.000	False
14T_PL_0728	1000.000	1000.000	False
14T_PL_0729	1000.000	1000.000	False
14T_PL_0730	1000.000	1000.000	False
14T_PL_0731	1000.000	1000.000	False
14T_PL_0732	1000.000	1000.000	False
14T_PL_0733	1000.000	1000.000	False
14T_PL_0734	1000.000	1000.000	False
14T_PL_0735	1000.000	1000.000	False
14T_PL_0736	1000.000	1000.000	False
14T_PL_0737	1000.000	1000.000	False
14T_PL_0738	1000.000	1000.000	False
14T_PL_0739	1000.000	1000.000	False
14T_PL_0740	1000.000	1000.000	False
14T_PL_0741	1000.000	1000.000	False
14T_PL_0742	1000.000	1000.000	False
14T_PL_0743	1000.000	1000.000	False
14T_PL_0744	1000.000	1000.000	False
14T_PL_0800	1000.000	1000.000	False
14T_PL_0801	1000.000	1000.000	False
14T_PL_0802	1000.000	1000.000	False
14T_PL_0803	1000.000	1000.000	False
14T_PL_0804	1000.000	1000.000	False
14T_PL_0805	1000.000	1000.000	False
14T_PL_0806	1000.000	1000.000	False
14T_PL_0807	1000.000	1000.000	False
14T_PL_0808	1000.000	1000.000	False
14T_PL_0809	1000.000	1000.000	False
14T_PL_0810	1000.000	1000.000	False

DPH-17 Report on Tiles - continued

Tile	Width	Height	Overlap
14T_PL_0811	1000.000	1000.000	False
14T_PL_0812	1000.000	1000.000	False
14T_PL_0813	1000.000	1000.000	False
14T_PL_0814	1000.000	1000.000	False
14T_PL_0815	1000.000	1000.000	False
14T_PL_0816	1000.000	1000.000	False
14T_PL_0817	1000.000	1000.000	False
14T_PL_0818	1000.000	1000.000	False
14T_PL_0819	1000.000	1000.000	False
14T_PL_0820	1000.000	1000.000	False
14T_PL_0821	1000.000	1000.000	False
14T_PL_0822	1000.000	1000.000	False
14T_PL_0823	1000.000	1000.000	False
14T_PL_0824	1000.000	1000.000	False
14T_PL_0825	1000.000	1000.000	False
14T_PL_0826	1000.000	1000.000	False
14T_PL_0827	1000.000	1000.000	False
14T_PL_0828	1000.000	1000.000	False
14T_PL_0829	1000.000	1000.000	False
14T_PL_0830	1000.000	1000.000	False
14T_PL_0831	1000.000	1000.000	False
14T_PL_0832	1000.000	1000.000	False
14T_PL_0833	1000.000	1000.000	False
14T_PL_0834	1000.000	1000.000	False
14T_PL_0835	1000.000	1000.000	False
14T_PL_0836	1000.000	1000.000	False
14T_PL_0837	1000.000	1000.000	False
14T_PL_0838	1000.000	1000.000	False
14T_PL_0839	1000.000	1000.000	False
14T_PL_0840	1000.000	1000.000	False
14T_PL_0841	1000.000	1000.000	False
14T_PL_0842	1000.000	1000.000	False
14T_PL_0843	1000.000	1000.000	False
14T_PL_0844	1000.000	1000.000	False
14T_PL_0900	1000.000	1000.000	False
14T_PL_0901	1000.000	1000.000	False
14T_PL_0902	1000.000	1000.000	False
14T_PL_0903	1000.000	1000.000	False
14T_PL_0904	1000.000	1000.000	False
14T_PL_0905	1000.000	1000.000	False
14T_PL_0906	1000.000	1000.000	False
14T_PL_0907	1000.000	1000.000	False
14T_PL_0908	1000.000	1000.000	False
14T_PL_0909	1000.000	1000.000	False
14T_PL_0910	1000.000	1000.000	False
14T_PL_0911	1000.000	1000.000	False
14T_PL_0912	1000.000	1000.000	False
14T_PL_0913	1000.000	1000.000	False

DPH-17 Report on Tiles - continued

Tile	Width	Height	Overlap
14T_PL_0914	1000.000	1000.000	False
14T_PL_0915	1000.000	1000.000	False
14T_PL_0916	1000.000	1000.000	False
14T_PL_0917	1000.000	1000.000	False
14T_PL_0918	1000.000	1000.000	False
14T_PL_0919	1000.000	1000.000	False
14T_PL_0920	1000.000	1000.000	False
14T_PL_0921	1000.000	1000.000	False
14T_PL_0922	1000.000	1000.000	False
14T_PL_0923	1000.000	1000.000	False
14T_PL_0924	1000.000	1000.000	False
14T_PL_0925	1000.000	1000.000	False
14T_PL_0926	1000.000	1000.000	False
14T_PL_0927	1000.000	1000.000	False
14T_PL_0928	1000.000	1000.000	False
14T_PL_0929	1000.000	1000.000	False
14T_PL_0930	1000.000	1000.000	False
14T_PL_0931	1000.000	1000.000	False
14T_PL_0932	1000.000	1000.000	False
14T_PL_0933	1000.000	1000.000	False
14T_PL_0934	1000.000	1000.000	False
14T_PL_0935	1000.000	1000.000	False
14T_PL_0936	1000.000	1000.000	False
14T_PL_0937	1000.000	1000.000	False
14T_PL_0938	1000.000	1000.000	False
14T_PL_0939	1000.000	1000.000	False
14T_PL_0940	1000.000	1000.000	False
14T_PL_0941	1000.000	1000.000	False
14T_PL_0942	1000.000	1000.000	False
14T_PL_0943	1000.000	1000.000	False
14T_PL_0944	1000.000	1000.000	False
14T_PL_1000	1000.000	1000.000	False
14T_PL_1001	1000.000	1000.000	False
14T_PL_1002	1000.000	1000.000	False
14T_PL_1003	1000.000	1000.000	False
14T_PL_1004	1000.000	1000.000	False
14T_PL_1005	1000.000	1000.000	False
14T_PL_1006	1000.000	1000.000	False
14T_PL_1007	1000.000	1000.000	False
14T_PL_1008	1000.000	1000.000	False
14T_PL_1009	1000.000	1000.000	False
14T_PL_1010	1000.000	1000.000	False
14T_PL_1011	1000.000	1000.000	False
14T_PL_1012	1000.000	1000.000	False
14T_PL_1013	1000.000	1000.000	False
14T_PL_1014	1000.000	1000.000	False
14T_PL_1015	1000.000	1000.000	False
14T_PL_1016	1000.000	1000.000	False

DPH-17 Report on Tiles - continued

Tile	Width	Height	Overlap
14T_PL_1017	1000.000	1000.000	False
14T_PL_1018	1000.000	1000.000	False
14T_PL_1019	1000.000	1000.000	False
14T_PL_1020	1000.000	1000.000	False
14T_PL_1021	1000.000	1000.000	False
14T_PL_1022	1000.000	1000.000	False
14T_PL_1023	1000.000	1000.000	False
14T_PL_1024	1000.000	1000.000	False
14T_PL_1025	1000.000	1000.000	False
14T_PL_1026	1000.000	1000.000	False
14T_PL_1027	1000.000	1000.000	False
14T_PL_1028	1000.000	1000.000	False
14T_PL_1029	1000.000	1000.000	False
14T_PL_1030	1000.000	1000.000	False
14T_PL_1031	1000.000	1000.000	False
14T_PL_1032	1000.000	1000.000	False
14T_PL_1033	1000.000	1000.000	False
14T_PL_1034	1000.000	1000.000	False
14T_PL_1035	1000.000	1000.000	False
14T_PL_1036	1000.000	1000.000	False
14T_PL_1037	1000.000	1000.000	False
14T_PL_1038	1000.000	1000.000	False
14T_PL_1039	1000.000	1000.000	False
14T_PL_1040	1000.000	1000.000	False
14T_PL_1041	1000.000	1000.000	False
14T_PL_1042	1000.000	1000.000	False
14T_PL_1043	1000.000	1000.000	False
14T_PL_1044	1000.000	1000.000	False
14T_PL_1100	1000.000	1000.000	False
14T_PL_1101	1000.000	1000.000	False
14T_PL_1102	1000.000	1000.000	False
14T_PL_1103	1000.000	1000.000	False
14T_PL_1104	1000.000	1000.000	False
14T_PL_1105	1000.000	1000.000	False
14T_PL_1106	1000.000	1000.000	False
14T_PL_1107	1000.000	1000.000	False
14T_PL_1108	1000.000	1000.000	False
14T_PL_1109	1000.000	1000.000	False
14T_PL_1110	1000.000	1000.000	False
14T_PL_1111	1000.000	1000.000	False
14T_PL_1112	1000.000	1000.000	False
14T_PL_1113	1000.000	1000.000	False
14T_PL_1114	1000.000	1000.000	False
14T_PL_1115	1000.000	1000.000	False
14T_PL_1116	1000.000	1000.000	False
14T_PL_1117	1000.000	1000.000	False
14T_PL_1118	1000.000	1000.000	False
14T_PL_1119	1000.000	1000.000	False

DPH-17 Report on Tiles - continued

Tile	Width	Height	Overlap
14T_PL_1120	1000.000	1000.000	False
14T_PL_1121	1000.000	1000.000	False
14T_PL_1122	1000.000	1000.000	False
14T_PL_1123	1000.000	1000.000	False
14T_PL_1124	1000.000	1000.000	False
14T_PL_1125	1000.000	1000.000	False
14T_PL_1126	1000.000	1000.000	False
14T_PL_1127	1000.000	1000.000	False
14T_PL_1128	1000.000	1000.000	False
14T_PL_1129	1000.000	1000.000	False
14T_PL_1130	1000.000	1000.000	False
14T_PL_1131	1000.000	1000.000	False
14T_PL_1132	1000.000	1000.000	False
14T_PL_1133	1000.000	1000.000	False
14T_PL_1134	1000.000	1000.000	False
14T_PL_1135	1000.000	1000.000	False
14T_PL_1136	1000.000	1000.000	False
14T_PL_1137	1000.000	1000.000	False
14T_PL_1138	1000.000	1000.000	False
14T_PL_1139	1000.000	1000.000	False
14T_PL_1140	1000.000	1000.000	False
14T_PL_1141	1000.000	1000.000	False
14T_PL_1142	1000.000	1000.000	False
14T_PL_1143	1000.000	1000.000	False
14T_PL_1144	1000.000	1000.000	False
14T_PL_1200	1000.000	1000.000	False
14T_PL_1201	1000.000	1000.000	False
14T_PL_1202	1000.000	1000.000	False
14T_PL_1203	1000.000	1000.000	False
14T_PL_1204	1000.000	1000.000	False
14T_PL_1205	1000.000	1000.000	False
14T_PL_1206	1000.000	1000.000	False
14T_PL_1207	1000.000	1000.000	False
14T_PL_1208	1000.000	1000.000	False
14T_PL_1209	1000.000	1000.000	False
14T_PL_1210	1000.000	1000.000	False
14T_PL_1211	1000.000	1000.000	False
14T_PL_1212	1000.000	1000.000	False
14T_PL_1213	1000.000	1000.000	False
14T_PL_1214	1000.000	1000.000	False
14T_PL_1215	1000.000	1000.000	False
14T_PL_1216	1000.000	1000.000	False
14T_PL_1217	1000.000	1000.000	False
14T_PL_1218	1000.000	1000.000	False
14T_PL_1219	1000.000	1000.000	False
14T_PL_1220	1000.000	1000.000	False
14T_PL_1221	1000.000	1000.000	False
14T_PL_1222	1000.000	1000.000	False

DPH-17 Report on Tiles - continued

Tile	Width	Height	Overlap
14T_PL_1223	1000.000	1000.000	False
14T_PL_1224	1000.000	1000.000	False
14T_PL_1225	1000.000	1000.000	False
14T_PL_1226	1000.000	1000.000	False
14T_PL_1227	1000.000	1000.000	False
14T_PL_1228	1000.000	1000.000	False
14T_PL_1229	1000.000	1000.000	False
14T_PL_1230	1000.000	1000.000	False
14T_PL_1231	1000.000	1000.000	False
14T_PL_1232	1000.000	1000.000	False
14T_PL_1233	1000.000	1000.000	False
14T_PL_1234	1000.000	1000.000	False
14T_PL_1235	1000.000	1000.000	False
14T_PL_1236	1000.000	1000.000	False
14T_PL_1237	1000.000	1000.000	False
14T_PL_1238	1000.000	1000.000	False
14T_PL_1239	1000.000	1000.000	False
14T_PL_1240	1000.000	1000.000	False
14T_PL_1241	1000.000	1000.000	False
14T_PL_1242	1000.000	1000.000	False
14T_PL_1243	1000.000	1000.000	False
14T_PL_1244	1000.000	1000.000	False
14T_PL_1300	1000.000	1000.000	False
14T_PL_1301	1000.000	1000.000	False
14T_PL_1302	1000.000	1000.000	False
14T_PL_1303	1000.000	1000.000	False
14T_PL_1304	1000.000	1000.000	False
14T_PL_1305	1000.000	1000.000	False
14T_PL_1306	1000.000	1000.000	False
14T_PL_1307	1000.000	1000.000	False
14T_PL_1308	1000.000	1000.000	False
14T_PL_1309	1000.000	1000.000	False
14T_PL_1310	1000.000	1000.000	False
14T_PL_1311	1000.000	1000.000	False
14T_PL_1312	1000.000	1000.000	False
14T_PL_1313	1000.000	1000.000	False
14T_PL_1314	1000.000	1000.000	False
14T_PL_1315	1000.000	1000.000	False
14T_PL_1316	1000.000	1000.000	False
14T_PL_1317	1000.000	1000.000	False
14T_PL_1318	1000.000	1000.000	False
14T_PL_1319	1000.000	1000.000	False
14T_PL_1320	1000.000	1000.000	False
14T_PL_1321	1000.000	1000.000	False
14T_PL_1322	1000.000	1000.000	False
14T_PL_1323	1000.000	1000.000	False
14T_PL_1324	1000.000	1000.000	False
14T_PL_1325	1000.000	1000.000	False

DPH-17 Report on Tiles - continued

Tile	Width	Height	Overlap
14T_PL_1326	1000.000	1000.000	False
14T_PL_1327	1000.000	1000.000	False
14T_PL_1328	1000.000	1000.000	False
14T_PL_1329	1000.000	1000.000	False
14T_PL_1330	1000.000	1000.000	False
14T_PL_1331	1000.000	1000.000	False
14T_PL_1332	1000.000	1000.000	False
14T_PL_1333	1000.000	1000.000	False
14T_PL_1334	1000.000	1000.000	False
14T_PL_1335	1000.000	1000.000	False
14T_PL_1336	1000.000	1000.000	False
14T_PL_1337	1000.000	1000.000	False
14T_PL_1338	1000.000	1000.000	False
14T_PL_1339	1000.000	1000.000	False
14T_PL_1340	1000.000	1000.000	False
14T_PL_1341	1000.000	1000.000	False
14T_PL_1342	1000.000	1000.000	False
14T_PL_1343	1000.000	1000.000	False
14T_PL_1344	1000.000	1000.000	False
14T_PL_1400	1000.000	1000.000	False
14T_PL_1401	1000.000	1000.000	False
14T_PL_1402	1000.000	1000.000	False
14T_PL_1403	1000.000	1000.000	False
14T_PL_1404	1000.000	1000.000	False
14T_PL_1405	1000.000	1000.000	False
14T_PL_1406	1000.000	1000.000	False
14T_PL_1407	1000.000	1000.000	False
14T_PL_1408	1000.000	1000.000	False
14T_PL_1409	1000.000	1000.000	False
14T_PL_1410	1000.000	1000.000	False
14T_PL_1411	1000.000	1000.000	False
14T_PL_1412	1000.000	1000.000	False
14T_PL_1413	1000.000	1000.000	False
14T_PL_1414	1000.000	1000.000	False
14T_PL_1415	1000.000	1000.000	False
14T_PL_1416	1000.000	1000.000	False
14T_PL_1417	1000.000	1000.000	False
14T_PL_1418	1000.000	1000.000	False
14T_PL_1419	1000.000	1000.000	False
14T_PL_1420	1000.000	1000.000	False
14T_PL_1421	1000.000	1000.000	False
14T_PL_1422	1000.000	1000.000	False
14T_PL_1423	1000.000	1000.000	False
14T_PL_1424	1000.000	1000.000	False
14T_PL_1425	1000.000	1000.000	False
14T_PL_1426	1000.000	1000.000	False
14T_PL_1427	1000.000	1000.000	False
14T_PL_1428	1000.000	1000.000	False

DPH-17 Report on Tiles - continued

Tile	Width	Height	Overlap
14T_PL_1429	1000.000	1000.000	False
14T_PL_1430	1000.000	1000.000	False
14T_PL_1431	1000.000	1000.000	False
14T_PL_1432	1000.000	1000.000	False
14T_PL_1433	1000.000	1000.000	False
14T_PL_1434	1000.000	1000.000	False
14T_PL_1435	1000.000	1000.000	False
14T_PL_1436	1000.000	1000.000	False
14T_PL_1437	1000.000	1000.000	False
14T_PL_1438	1000.000	1000.000	False
14T_PL_1439	1000.000	1000.000	False
14T_PL_1440	1000.000	1000.000	False
14T_PL_1441	1000.000	1000.000	False
14T_PL_1442	1000.000	1000.000	False
14T_PL_1443	1000.000	1000.000	False
14T_PL_1444	1000.000	1000.000	False
14T_PL_1500	1000.000	1000.000	False
14T_PL_1501	1000.000	1000.000	False
14T_PL_1502	1000.000	1000.000	False
14T_PL_1503	1000.000	1000.000	False
14T_PL_1504	1000.000	1000.000	False
14T_PL_1505	1000.000	1000.000	False
14T_PL_1506	1000.000	1000.000	False
14T_PL_1507	1000.000	1000.000	False
14T_PL_1508	1000.000	1000.000	False
14T_PL_1509	1000.000	1000.000	False
14T_PL_1510	1000.000	1000.000	False
14T_PL_1511	1000.000	1000.000	False
14T_PL_1512	1000.000	1000.000	False
14T_PL_1513	1000.000	1000.000	False
14T_PL_1514	1000.000	1000.000	False
14T_PL_1515	1000.000	1000.000	False
14T_PL_1516	1000.000	1000.000	False
14T_PL_1517	1000.000	1000.000	False
14T_PL_1518	1000.000	1000.000	False
14T_PL_1519	1000.000	1000.000	False
14T_PL_1520	1000.000	1000.000	False
14T_PL_1521	1000.000	1000.000	False
14T_PL_1522	1000.000	1000.000	False
14T_PL_1523	1000.000	1000.000	False
14T_PL_1524	1000.000	1000.000	False
14T_PL_1525	1000.000	1000.000	False
14T_PL_1526	1000.000	1000.000	False
14T_PL_1527	1000.000	1000.000	False
14T_PL_1528	1000.000	1000.000	False
14T_PL_1529	1000.000	1000.000	False
14T_PL_1530	1000.000	1000.000	False
14T_PL_1531	1000.000	1000.000	False

DPH-17 Report on Tiles - continued

Tile	Width	Height	Overlap
14T_PL_1532	1000.000	1000.000	False
14T_PL_1533	1000.000	1000.000	False
14T_PL_1534	1000.000	1000.000	False
14T_PL_1535	1000.000	1000.000	False
14T_PL_1536	1000.000	1000.000	False
14T_PL_1537	1000.000	1000.000	False
14T_PL_1538	1000.000	1000.000	False
14T_PL_1539	1000.000	1000.000	False
14T_PL_1540	1000.000	1000.000	False
14T_PL_1541	1000.000	1000.000	False
14T_PL_1542	1000.000	1000.000	False
14T_PL_1543	1000.000	1000.000	False
14T_PL_1544	1000.000	1000.000	False
14T_PL_1600	1000.000	1000.000	False
14T_PL_1601	1000.000	1000.000	False
14T_PL_1602	1000.000	1000.000	False
14T_PL_1603	1000.000	1000.000	False
14T_PL_1604	1000.000	1000.000	False
14T_PL_1605	1000.000	1000.000	False
14T_PL_1606	1000.000	1000.000	False
14T_PL_1607	1000.000	1000.000	False
14T_PL_1608	1000.000	1000.000	False
14T_PL_1609	1000.000	1000.000	False
14T_PL_1610	1000.000	1000.000	False
14T_PL_1611	1000.000	1000.000	False
14T_PL_1612	1000.000	1000.000	False
14T_PL_1613	1000.000	1000.000	False
14T_PL_1614	1000.000	1000.000	False
14T_PL_1615	1000.000	1000.000	False
14T_PL_1616	1000.000	1000.000	False
14T_PL_1617	1000.000	1000.000	False
14T_PL_1618	1000.000	1000.000	False
14T_PL_1619	1000.000	1000.000	False
14T_PL_1620	1000.000	1000.000	False
14T_PL_1621	1000.000	1000.000	False
14T_PL_1622	1000.000	1000.000	False
14T_PL_1623	1000.000	1000.000	False
14T_PL_1624	1000.000	1000.000	False
14T_PL_1625	1000.000	1000.000	False
14T_PL_1626	1000.000	1000.000	False
14T_PL_1627	1000.000	1000.000	False
14T_PL_1628	1000.000	1000.000	False
14T_PL_1629	1000.000	1000.000	False
14T_PL_1630	1000.000	1000.000	False
14T_PL_1631	1000.000	1000.000	False
14T_PL_1632	1000.000	1000.000	False
14T_PL_1633	1000.000	1000.000	False
14T_PL_1634	1000.000	1000.000	False

DPH-17 Report on Tiles - continued

Tile	Width	Height	Overlap
14T_PL_1635	1000.000	1000.000	False
14T_PL_1636	1000.000	1000.000	False
14T_PL_1637	1000.000	1000.000	False
14T_PL_1638	1000.000	1000.000	False
14T_PL_1639	1000.000	1000.000	False
14T_PL_1640	1000.000	1000.000	False
14T_PL_1641	1000.000	1000.000	False
14T_PL_1642	1000.000	1000.000	False
14T_PL_1643	1000.000	1000.000	False
14T_PL_1644	1000.000	1000.000	False
14T_PL_1700	1000.000	1000.000	False
14T_PL_1701	1000.000	1000.000	False
14T_PL_1702	1000.000	1000.000	False
14T_PL_1703	1000.000	1000.000	False
14T_PL_1704	1000.000	1000.000	False
14T_PL_1705	1000.000	1000.000	False
14T_PL_1706	1000.000	1000.000	False
14T_PL_1707	1000.000	1000.000	False
14T_PL_1708	1000.000	1000.000	False
14T_PL_1709	1000.000	1000.000	False
14T_PL_1710	1000.000	1000.000	False
14T_PL_1711	1000.000	1000.000	False
14T_PL_1712	1000.000	1000.000	False
14T_PL_1713	1000.000	1000.000	False
14T_PL_1714	1000.000	1000.000	False
14T_PL_1715	1000.000	1000.000	False
14T_PL_1716	1000.000	1000.000	False
14T_PL_1717	1000.000	1000.000	False
14T_PL_1718	1000.000	1000.000	False
14T_PL_1719	1000.000	1000.000	False
14T_PL_1720	1000.000	1000.000	False
14T_PL_1721	1000.000	1000.000	False
14T_PL_1722	1000.000	1000.000	False
14T_PL_1723	1000.000	1000.000	False
14T_PL_1724	1000.000	1000.000	False
14T_PL_1725	1000.000	1000.000	False
14T_PL_1726	1000.000	1000.000	False
14T_PL_1727	1000.000	1000.000	False
14T_PL_1728	1000.000	1000.000	False
14T_PL_1729	1000.000	1000.000	False
14T_PL_1730	1000.000	1000.000	False
14T_PL_1731	1000.000	1000.000	False
14T_PL_1732	1000.000	1000.000	False
14T_PL_1733	1000.000	1000.000	False
14T_PL_1734	1000.000	1000.000	False
14T_PL_1735	1000.000	1000.000	False
14T_PL_1736	1000.000	1000.000	False
14T_PL_1737	1000.000	1000.000	False

DPH-17 Report on Tiles - continued

Tile	Width	Height	Overlap
14T_PL_1738	1000.000	1000.000	False
14T_PL_1739	1000.000	1000.000	False
14T_PL_1740	1000.000	1000.000	False
14T_PL_1741	1000.000	1000.000	False
14T_PL_1742	1000.000	1000.000	False
14T_PL_1743	1000.000	1000.000	False
14T_PL_1744	1000.000	1000.000	False
14T_PL_1800	1000.000	1000.000	False
14T_PL_1801	1000.000	1000.000	False
14T_PL_1802	1000.000	1000.000	False
14T_PL_1803	1000.000	1000.000	False
14T_PL_1804	1000.000	1000.000	False
14T_PL_1805	1000.000	1000.000	False
14T_PL_1806	1000.000	1000.000	False
14T_PL_1807	1000.000	1000.000	False
14T_PL_1808	1000.000	1000.000	False
14T_PL_1809	1000.000	1000.000	False
14T_PL_1810	1000.000	1000.000	False
14T_PL_1811	1000.000	1000.000	False
14T_PL_1812	1000.000	1000.000	False
14T_PL_1813	1000.000	1000.000	False
14T_PL_1814	1000.000	1000.000	False
14T_PL_1815	1000.000	1000.000	False
14T_PL_1816	1000.000	1000.000	False
14T_PL_1817	1000.000	1000.000	False
14T_PL_1818	1000.000	1000.000	False
14T_PL_1819	1000.000	1000.000	False
14T_PL_1820	1000.000	1000.000	False
14T_PL_1821	1000.000	1000.000	False
14T_PL_1822	1000.000	1000.000	False
14T_PL_1823	1000.000	1000.000	False
14T_PL_1824	1000.000	1000.000	False
14T_PL_1825	1000.000	1000.000	False
14T_PL_1826	1000.000	1000.000	False
14T_PL_1827	1000.000	1000.000	False
14T_PL_1828	1000.000	1000.000	False
14T_PL_1829	1000.000	1000.000	False
14T_PL_1830	1000.000	1000.000	False
14T_PL_1831	1000.000	1000.000	False
14T_PL_1832	1000.000	1000.000	False
14T_PL_1833	1000.000	1000.000	False
14T_PL_1834	1000.000	1000.000	False
14T_PL_1835	1000.000	1000.000	False
14T_PL_1836	1000.000	1000.000	False
14T_PL_1837	1000.000	1000.000	False
14T_PL_1838	1000.000	1000.000	False
14T_PL_1839	1000.000	1000.000	False
14T_PL_1840	1000.000	1000.000	False

DPH-17 Report on Tiles - continued

Tile	Width	Height	Overlap
14T_PL_1841	1000.000	1000.000	False
14T_PL_1842	1000.000	1000.000	False
14T_PL_1843	1000.000	1000.000	False
14T_PL_1844	1000.000	1000.000	False
14T_PL_1900	1000.000	1000.000	False
14T_PL_1901	1000.000	1000.000	False
14T_PL_1902	1000.000	1000.000	False
14T_PL_1903	1000.000	1000.000	False
14T_PL_1904	1000.000	1000.000	False
14T_PL_1905	1000.000	1000.000	False
14T_PL_1906	1000.000	1000.000	False
14T_PL_1907	1000.000	1000.000	False
14T_PL_1908	1000.000	1000.000	False
14T_PL_1909	1000.000	1000.000	False
14T_PL_1910	1000.000	1000.000	False
14T_PL_1911	1000.000	1000.000	False
14T_PL_1912	1000.000	1000.000	False
14T_PL_1913	1000.000	1000.000	False
14T_PL_1914	1000.000	1000.000	False
14T_PL_1915	1000.000	1000.000	False
14T_PL_1916	1000.000	1000.000	False
14T_PL_1917	1000.000	1000.000	False
14T_PL_1918	1000.000	1000.000	False
14T_PL_1919	1000.000	1000.000	False
14T_PL_1920	1000.000	1000.000	False
14T_PL_1921	1000.000	1000.000	False
14T_PL_1922	1000.000	1000.000	False
14T_PL_1923	1000.000	1000.000	False
14T_PL_1924	1000.000	1000.000	False
14T_PL_1925	1000.000	1000.000	False
14T_PL_1926	1000.000	1000.000	False
14T_PL_1927	1000.000	1000.000	False
14T_PL_1928	1000.000	1000.000	False
14T_PL_1929	1000.000	1000.000	False
14T_PL_1930	1000.000	1000.000	False
14T_PL_1931	1000.000	1000.000	False
14T_PL_1932	1000.000	1000.000	False
14T_PL_1933	1000.000	1000.000	False
14T_PL_1934	1000.000	1000.000	False
14T_PL_1935	1000.000	1000.000	False
14T_PL_1936	1000.000	1000.000	False
14T_PL_1937	1000.000	1000.000	False
14T_PL_1938	1000.000	1000.000	False
14T_PL_1939	1000.000	1000.000	False
14T_PL_1940	1000.000	1000.000	False
14T_PL_1941	1000.000	1000.000	False
14T_PL_1942	1000.000	1000.000	False
14T_PL_1943	1000.000	1000.000	False

DPH-17 Report on Tiles - continued

Tile	Width	Height	Overlap
14T_PL_1944	1000.000	1000.000	False
14T_PL_1945	1000.000	1000.000	False
14T_PL_2000	1000.000	1000.000	False
14T_PL_2001	1000.000	1000.000	False
14T_PL_2002	1000.000	1000.000	False
14T_PL_2003	1000.000	1000.000	False
14T_PL_2004	1000.000	1000.000	False
14T_PL_2005	1000.000	1000.000	False
14T_PL_2006	1000.000	1000.000	False
14T_PL_2007	1000.000	1000.000	False
14T_PL_2008	1000.000	1000.000	False
14T_PL_2009	1000.000	1000.000	False
14T_PL_2010	1000.000	1000.000	False
14T_PL_2011	1000.000	1000.000	False
14T_PL_2012	1000.000	1000.000	False
14T_PL_2013	1000.000	1000.000	False
14T_PL_2014	1000.000	1000.000	False
14T_PL_2015	1000.000	1000.000	False
14T_PL_2016	1000.000	1000.000	False
14T_PL_2017	1000.000	1000.000	False
14T_PL_2018	1000.000	1000.000	False
14T_PL_2019	1000.000	1000.000	False
14T_PL_2020	1000.000	1000.000	False
14T_PL_2021	1000.000	1000.000	False
14T_PL_2022	1000.000	1000.000	False
14T_PL_2023	1000.000	1000.000	False
14T_PL_2024	1000.000	1000.000	False
14T_PL_2025	1000.000	1000.000	False
14T_PL_2026	1000.000	1000.000	False
14T_PL_2027	1000.000	1000.000	False
14T_PL_2028	1000.000	1000.000	False
14T_PL_2029	1000.000	1000.000	False
14T_PL_2030	1000.000	1000.000	False
14T_PL_2031	1000.000	1000.000	False
14T_PL_2032	1000.000	1000.000	False
14T_PL_2033	1000.000	1000.000	False
14T_PL_2034	1000.000	1000.000	False
14T_PL_2035	1000.000	1000.000	False
14T_PL_2036	1000.000	1000.000	False
14T_PL_2037	1000.000	1000.000	False
14T_PL_2038	1000.000	1000.000	False
14T_PL_2039	1000.000	1000.000	False
14T_PL_2040	1000.000	1000.000	False
14T_PL_2041	1000.000	1000.000	False
14T_PL_2042	1000.000	1000.000	False
14T_PL_2043	1000.000	1000.000	False
14T_PL_2044	1000.000	1000.000	False
14T_PL_2045	1000.000	1000.000	False

DPH-17 Report on Tiles - continued

Tile	Width	Height	Overlap
14T_PL_2100	1000.000	1000.000	False
14T_PL_2101	1000.000	1000.000	False
14T_PL_2102	1000.000	1000.000	False
14T_PL_2103	1000.000	1000.000	False
14T_PL_2104	1000.000	1000.000	False
14T_PL_2105	1000.000	1000.000	False
14T_PL_2106	1000.000	1000.000	False
14T_PL_2107	1000.000	1000.000	False
14T_PL_2108	1000.000	1000.000	False
14T_PL_2109	1000.000	1000.000	False
14T_PL_2110	1000.000	1000.000	False
14T_PL_2111	1000.000	1000.000	False
14T_PL_2112	1000.000	1000.000	False
14T_PL_2113	1000.000	1000.000	False
14T_PL_2114	1000.000	1000.000	False
14T_PL_2115	1000.000	1000.000	False
14T_PL_2116	1000.000	1000.000	False
14T_PL_2117	1000.000	1000.000	False
14T_PL_2118	1000.000	1000.000	False
14T_PL_2119	1000.000	1000.000	False
14T_PL_2120	1000.000	1000.000	False
14T_PL_2121	1000.000	1000.000	False
14T_PL_2122	1000.000	1000.000	False
14T_PL_2123	1000.000	1000.000	False
14T_PL_2124	1000.000	1000.000	False
14T_PL_2125	1000.000	1000.000	False
14T_PL_2126	1000.000	1000.000	False
14T_PL_2127	1000.000	1000.000	False
14T_PL_2128	1000.000	1000.000	False
14T_PL_2129	1000.000	1000.000	False
14T_PL_2130	1000.000	1000.000	False
14T_PL_2131	1000.000	1000.000	False
14T_PL_2132	1000.000	1000.000	False
14T_PL_2133	1000.000	1000.000	False
14T_PL_2134	1000.000	1000.000	False
14T_PL_2135	1000.000	1000.000	False
14T_PL_2136	1000.000	1000.000	False
14T_PL_2137	1000.000	1000.000	False
14T_PL_2138	1000.000	1000.000	False
14T_PL_2139	1000.000	1000.000	False
14T_PL_2140	1000.000	1000.000	False
14T_PL_2141	1000.000	1000.000	False
14T_PL_2142	1000.000	1000.000	False
14T_PL_2143	1000.000	1000.000	False
14T_PL_2144	1000.000	1000.000	False
14T_PL_2145	1000.000	1000.000	False
14T_PL_2200	1000.000	1000.000	False
14T_PL_2201	1000.000	1000.000	False

DPH-17 Report on Tiles - continued

Tile	Width	Height	Overlap
14T_PL_2202	1000.000	1000.000	False
14T_PL_2203	1000.000	1000.000	False
14T_PL_2204	1000.000	1000.000	False
14T_PL_2205	1000.000	1000.000	False
14T_PL_2206	1000.000	1000.000	False
14T_PL_2207	1000.000	1000.000	False
14T_PL_2208	1000.000	1000.000	False
14T_PL_2209	1000.000	1000.000	False
14T_PL_2210	1000.000	1000.000	False
14T_PL_2211	1000.000	1000.000	False
14T_PL_2212	1000.000	1000.000	False
14T_PL_2213	1000.000	1000.000	False
14T_PL_2214	1000.000	1000.000	False
14T_PL_2215	1000.000	1000.000	False
14T_PL_2216	1000.000	1000.000	False
14T_PL_2217	1000.000	1000.000	False
14T_PL_2218	1000.000	1000.000	False
14T_PL_2219	1000.000	1000.000	False
14T_PL_2220	1000.000	1000.000	False
14T_PL_2221	1000.000	1000.000	False
14T_PL_2222	1000.000	1000.000	False
14T_PL_2223	1000.000	1000.000	False
14T_PL_2224	1000.000	1000.000	False
14T_PL_2225	1000.000	1000.000	False
14T_PL_2226	1000.000	1000.000	False
14T_PL_2227	1000.000	1000.000	False
14T_PL_2228	1000.000	1000.000	False
14T_PL_2229	1000.000	1000.000	False
14T_PL_2230	1000.000	1000.000	False
14T_PL_2231	1000.000	1000.000	False
14T_PL_2232	1000.000	1000.000	False
14T_PL_2233	1000.000	1000.000	False
14T_PL_2234	1000.000	1000.000	False
14T_PL_2235	1000.000	1000.000	False
14T_PL_2236	1000.000	1000.000	False
14T_PL_2237	1000.000	1000.000	False
14T_PL_2238	1000.000	1000.000	False
14T_PL_2239	1000.000	1000.000	False
14T_PL_2240	1000.000	1000.000	False
14T_PL_2241	1000.000	1000.000	False
14T_PL_2242	1000.000	1000.000	False
14T_PL_2243	1000.000	1000.000	False
14T_PL_2244	1000.000	1000.000	False
14T_PL_2245	1000.000	1000.000	False
14T_PL_2300	1000.000	1000.000	False
14T_PL_2301	1000.000	1000.000	False
14T_PL_2302	1000.000	1000.000	False
14T_PL_2303	1000.000	1000.000	False

DPH-17 Report on Tiles - continued

Tile	Width	Height	Overlap
14T_PL_2304	1000.000	1000.000	False
14T_PL_2305	1000.000	1000.000	False
14T_PL_2306	1000.000	1000.000	False
14T_PL_2307	1000.000	1000.000	False
14T_PL_2308	1000.000	1000.000	False
14T_PL_2309	1000.000	1000.000	False
14T_PL_2310	1000.000	1000.000	False
14T_PL_2311	1000.000	1000.000	False
14T_PL_2312	1000.000	1000.000	False
14T_PL_2313	1000.000	1000.000	False
14T_PL_2314	1000.000	1000.000	False
14T_PL_2315	1000.000	1000.000	False
14T_PL_2316	1000.000	1000.000	False
14T_PL_2317	1000.000	1000.000	False
14T_PL_2318	1000.000	1000.000	False
14T_PL_2319	1000.000	1000.000	False
14T_PL_2320	1000.000	1000.000	False
14T_PL_2321	1000.000	1000.000	False
14T_PL_2322	1000.000	1000.000	False
14T_PL_2323	1000.000	1000.000	False
14T_PL_2324	1000.000	1000.000	False
14T_PL_2325	1000.000	1000.000	False
14T_PL_2326	1000.000	1000.000	False
14T_PL_2327	1000.000	1000.000	False
14T_PL_2328	1000.000	1000.000	False
14T_PL_2329	1000.000	1000.000	False
14T_PL_2330	1000.000	1000.000	False
14T_PL_2331	1000.000	1000.000	False
14T_PL_2332	1000.000	1000.000	False
14T_PL_2333	1000.000	1000.000	False
14T_PL_2334	1000.000	1000.000	False
14T_PL_2335	1000.000	1000.000	False
14T_PL_2336	1000.000	1000.000	False
14T_PL_2337	1000.000	1000.000	False
14T_PL_2338	1000.000	1000.000	False
14T_PL_2339	1000.000	1000.000	False
14T_PL_2340	1000.000	1000.000	False
14T_PL_2341	1000.000	1000.000	False
14T_PL_2342	1000.000	1000.000	False
14T_PL_2343	1000.000	1000.000	False
14T_PL_2344	1000.000	1000.000	False
14T_PL_2345	1000.000	1000.000	False
14T_PL_2400	1000.000	1000.000	False
14T_PL_2401	1000.000	1000.000	False
14T_PL_2402	1000.000	1000.000	False
14T_PL_2403	1000.000	1000.000	False
14T_PL_2404	1000.000	1000.000	False
14T_PL_2405	1000.000	1000.000	False

DPH-17 Report on Tiles - continued

Tile	Width	Height	Overlap
14T_PL_2406	1000.000	1000.000	False
14T_PL_2407	1000.000	1000.000	False
14T_PL_2408	1000.000	1000.000	False
14T_PL_2409	1000.000	1000.000	False
14T_PL_2410	1000.000	1000.000	False
14T_PL_2411	1000.000	1000.000	False
14T_PL_2412	1000.000	1000.000	False
14T_PL_2413	1000.000	1000.000	False
14T_PL_2414	1000.000	1000.000	False
14T_PL_2415	1000.000	1000.000	False
14T_PL_2416	1000.000	1000.000	False
14T_PL_2417	1000.000	1000.000	False
14T_PL_2418	1000.000	1000.000	False
14T_PL_2419	1000.000	1000.000	False
14T_PL_2420	1000.000	1000.000	False
14T_PL_2421	1000.000	1000.000	False
14T_PL_2422	1000.000	1000.000	False
14T_PL_2423	1000.000	1000.000	False
14T_PL_2424	1000.000	1000.000	False
14T_PL_2425	1000.000	1000.000	False
14T_PL_2426	1000.000	1000.000	False
14T_PL_2427	1000.000	1000.000	False
14T_PL_2428	1000.000	1000.000	False
14T_PL_2429	1000.000	1000.000	False
14T_PL_2430	1000.000	1000.000	False
14T_PL_2431	1000.000	1000.000	False
14T_PL_2432	1000.000	1000.000	False
14T_PL_2433	1000.000	1000.000	False
14T_PL_2434	1000.000	1000.000	False
14T_PL_2435	1000.000	1000.000	False
14T_PL_2436	1000.000	1000.000	False
14T_PL_2437	1000.000	1000.000	False
14T_PL_2438	1000.000	1000.000	False
14T_PL_2439	1000.000	1000.000	False
14T_PL_2440	1000.000	1000.000	False
14T_PL_2441	1000.000	1000.000	False
14T_PL_2442	1000.000	1000.000	False
14T_PL_2443	1000.000	1000.000	False
14T_PL_2444	1000.000	1000.000	False
14T_PL_2445	1000.000	1000.000	False
14T_PL_2500	1000.000	1000.000	False
14T_PL_2501	1000.000	1000.000	False
14T_PL_2502	1000.000	1000.000	False
14T_PL_2503	1000.000	1000.000	False
14T_PL_2504	1000.000	1000.000	False
14T_PL_2505	1000.000	1000.000	False
14T_PL_2506	1000.000	1000.000	False
14T_PL_2507	1000.000	1000.000	False

DPH-17 Report on Tiles - continued

Tile	Width	Height	Overlap
14T_PL_2508	1000.000	1000.000	False
14T_PL_2509	1000.000	1000.000	False
14T_PL_2510	1000.000	1000.000	False
14T_PL_2511	1000.000	1000.000	False
14T_PL_2512	1000.000	1000.000	False
14T_PL_2513	1000.000	1000.000	False
14T_PL_2514	1000.000	1000.000	False
14T_PL_2515	1000.000	1000.000	False
14T_PL_2516	1000.000	1000.000	False
14T_PL_2517	1000.000	1000.000	False
14T_PL_2518	1000.000	1000.000	False
14T_PL_2519	1000.000	1000.000	False
14T_PL_2520	1000.000	1000.000	False
14T_PL_2521	1000.000	1000.000	False
14T_PL_2522	1000.000	1000.000	False
14T_PL_2523	1000.000	1000.000	False
14T_PL_2524	1000.000	1000.000	False
14T_PL_2525	1000.000	1000.000	False
14T_PL_2526	1000.000	1000.000	False
14T_PL_2527	1000.000	1000.000	False
14T_PL_2528	1000.000	1000.000	False
14T_PL_2529	1000.000	1000.000	False
14T_PL_2530	1000.000	1000.000	False
14T_PL_2531	1000.000	1000.000	False
14T_PL_2532	1000.000	1000.000	False
14T_PL_2533	1000.000	1000.000	False
14T_PL_2534	1000.000	1000.000	False
14T_PL_2535	1000.000	1000.000	False
14T_PL_2536	1000.000	1000.000	False
14T_PL_2537	1000.000	1000.000	False
14T_PL_2538	1000.000	1000.000	False
14T_PL_2539	1000.000	1000.000	False
14T_PL_2540	1000.000	1000.000	False
14T_PL_2541	1000.000	1000.000	False
14T_PL_2542	1000.000	1000.000	False
14T_PL_2543	1000.000	1000.000	False
14T_PL_2544	1000.000	1000.000	False
14T_PL_2545	1000.000	1000.000	False
14T_PL_2600	1000.000	1000.000	False
14T_PL_2601	1000.000	1000.000	False
14T_PL_2602	1000.000	1000.000	False
14T_PL_2603	1000.000	1000.000	False
14T_PL_2604	1000.000	1000.000	False
14T_PL_2605	1000.000	1000.000	False
14T_PL_2606	1000.000	1000.000	False
14T_PL_2607	1000.000	1000.000	False
14T_PL_2608	1000.000	1000.000	False
14T_PL_2609	1000.000	1000.000	False

DPH-17 Report on Tiles - continued

Tile	Width	Height	Overlap
14T_PL_2610	1000.000	1000.000	False
14T_PL_2611	1000.000	1000.000	False
14T_PL_2612	1000.000	1000.000	False
14T_PL_2613	1000.000	1000.000	False
14T_PL_2614	1000.000	1000.000	False
14T_PL_2615	1000.000	1000.000	False
14T_PL_2616	1000.000	1000.000	False
14T_PL_2617	1000.000	1000.000	False
14T_PL_2618	1000.000	1000.000	False
14T_PL_2619	1000.000	1000.000	False
14T_PL_2620	1000.000	1000.000	False
14T_PL_2621	1000.000	1000.000	False
14T_PL_2622	1000.000	1000.000	False
14T_PL_2623	1000.000	1000.000	False
14T_PL_2624	1000.000	1000.000	False
14T_PL_2625	1000.000	1000.000	False
14T_PL_2626	1000.000	1000.000	False
14T_PL_2627	1000.000	1000.000	False
14T_PL_2628	1000.000	1000.000	False
14T_PL_2629	1000.000	1000.000	False
14T_PL_2630	1000.000	1000.000	False
14T_PL_2631	1000.000	1000.000	False
14T_PL_2632	1000.000	1000.000	False
14T_PL_2633	1000.000	1000.000	False
14T_PL_2634	1000.000	1000.000	False
14T_PL_2635	1000.000	1000.000	False
14T_PL_2636	1000.000	1000.000	False
14T_PL_2637	1000.000	1000.000	False
14T_PL_2638	1000.000	1000.000	False
14T_PL_2639	1000.000	1000.000	False
14T_PL_2640	1000.000	1000.000	False
14T_PL_2641	1000.000	1000.000	False
14T_PL_2642	1000.000	1000.000	False
14T_PL_2643	1000.000	1000.000	False
14T_PL_2644	1000.000	1000.000	False
14T_PL_2645	1000.000	1000.000	False
14T_PL_2700	1000.000	1000.000	False
14T_PL_2701	1000.000	1000.000	False
14T_PL_2702	1000.000	1000.000	False
14T_PL_2703	1000.000	1000.000	False
14T_PL_2704	1000.000	1000.000	False
14T_PL_2705	1000.000	1000.000	False
14T_PL_2706	1000.000	1000.000	False
14T_PL_2707	1000.000	1000.000	False
14T_PL_2708	1000.000	1000.000	False
14T_PL_2709	1000.000	1000.000	False
14T_PL_2710	1000.000	1000.000	False
14T_PL_2711	1000.000	1000.000	False

DPH-17 Report on Tiles - continued

Tile	Width	Height	Overlap
14T_PL_2712	1000.000	1000.000	False
14T_PL_2713	1000.000	1000.000	False
14T_PL_2714	1000.000	1000.000	False
14T_PL_2715	1000.000	1000.000	False
14T_PL_2716	1000.000	1000.000	False
14T_PL_2717	1000.000	1000.000	False
14T_PL_2718	1000.000	1000.000	False
14T_PL_2719	1000.000	1000.000	False
14T_PL_2720	1000.000	1000.000	False
14T_PL_2721	1000.000	1000.000	False
14T_PL_2722	1000.000	1000.000	False
14T_PL_2723	1000.000	1000.000	False
14T_PL_2724	1000.000	1000.000	False
14T_PL_2725	1000.000	1000.000	False
14T_PL_2726	1000.000	1000.000	False
14T_PL_2727	1000.000	1000.000	False
14T_PL_2728	1000.000	1000.000	False
14T_PL_2729	1000.000	1000.000	False
14T_PL_2730	1000.000	1000.000	False
14T_PL_2731	1000.000	1000.000	False
14T_PL_2732	1000.000	1000.000	False
14T_PL_2733	1000.000	1000.000	False
14T_PL_2734	1000.000	1000.000	False
14T_PL_2735	1000.000	1000.000	False
14T_PL_2736	1000.000	1000.000	False
14T_PL_2737	1000.000	1000.000	False
14T_PL_2738	1000.000	1000.000	False
14T_PL_2739	1000.000	1000.000	False
14T_PL_2740	1000.000	1000.000	False
14T_PL_2741	1000.000	1000.000	False
14T_PL_2742	1000.000	1000.000	False
14T_PL_2743	1000.000	1000.000	False
14T_PL_2744	1000.000	1000.000	False
14T_PL_2745	1000.000	1000.000	False
14T_PL_2800	1000.000	1000.000	False
14T_PL_2801	1000.000	1000.000	False
14T_PL_2802	1000.000	1000.000	False
14T_PL_2803	1000.000	1000.000	False
14T_PL_2804	1000.000	1000.000	False
14T_PL_2805	1000.000	1000.000	False
14T_PL_2806	1000.000	1000.000	False
14T_PL_2807	1000.000	1000.000	False
14T_PL_2808	1000.000	1000.000	False
14T_PL_2809	1000.000	1000.000	False
14T_PL_2810	1000.000	1000.000	False
14T_PL_2811	1000.000	1000.000	False
14T_PL_2812	1000.000	1000.000	False
14T_PL_2813	1000.000	1000.000	False

DPH-17 Report on Tiles - continued

Tile	Width	Height	Overlap
14T_PL_2814	1000.000	1000.000	False
14T_PL_2815	1000.000	1000.000	False
14T_PL_2816	1000.000	1000.000	False
14T_PL_2817	1000.000	1000.000	False
14T_PL_2818	1000.000	1000.000	False
14T_PL_2819	1000.000	1000.000	False
14T_PL_2820	1000.000	1000.000	False
14T_PL_2821	1000.000	1000.000	False
14T_PL_2822	1000.000	1000.000	False
14T_PL_2823	1000.000	1000.000	False
14T_PL_2824	1000.000	1000.000	False
14T_PL_2825	1000.000	1000.000	False
14T_PL_2826	1000.000	1000.000	False
14T_PL_2827	1000.000	1000.000	False
14T_PL_2828	1000.000	1000.000	False
14T_PL_2829	1000.000	1000.000	False
14T_PL_2830	1000.000	1000.000	False
14T_PL_2831	1000.000	1000.000	False
14T_PL_2832	1000.000	1000.000	False
14T_PL_2833	1000.000	1000.000	False
14T_PL_2834	1000.000	1000.000	False
14T_PL_2835	1000.000	1000.000	False
14T_PL_2836	1000.000	1000.000	False
14T_PL_2837	1000.000	1000.000	False
14T_PL_2838	1000.000	1000.000	False
14T_PL_2839	1000.000	1000.000	False
14T_PL_2840	1000.000	1000.000	False
14T_PL_2841	1000.000	1000.000	False
14T_PL_2842	1000.000	1000.000	False
14T_PL_2843	1000.000	1000.000	False
14T_PL_2844	1000.000	1000.000	False
14T_PL_2845	1000.000	1000.000	False
14T_PL_2900	1000.000	1000.000	False
14T_PL_2901	1000.000	1000.000	False
14T_PL_2902	1000.000	1000.000	False
14T_PL_2903	1000.000	1000.000	False
14T_PL_2904	1000.000	1000.000	False
14T_PL_2905	1000.000	1000.000	False
14T_PL_2906	1000.000	1000.000	False
14T_PL_2907	1000.000	1000.000	False
14T_PL_2908	1000.000	1000.000	False
14T_PL_2909	1000.000	1000.000	False
14T_PL_2910	1000.000	1000.000	False
14T_PL_2911	1000.000	1000.000	False
14T_PL_2912	1000.000	1000.000	False
14T_PL_2913	1000.000	1000.000	False
14T_PL_2914	1000.000	1000.000	False
14T_PL_2915	1000.000	1000.000	False

DPH-17 Report on Tiles - continued

Tile	Width	Height	Overlap
14T_PL_2916	1000.000	1000.000	False
14T_PL_2917	1000.000	1000.000	False
14T_PL_2918	1000.000	1000.000	False
14T_PL_2919	1000.000	1000.000	False
14T_PL_2920	1000.000	1000.000	False
14T_PL_2921	1000.000	1000.000	False
14T_PL_2922	1000.000	1000.000	False
14T_PL_2923	1000.000	1000.000	False
14T_PL_2924	1000.000	1000.000	False
14T_PL_2925	1000.000	1000.000	False
14T_PL_2926	1000.000	1000.000	False
14T_PL_2927	1000.000	1000.000	False
14T_PL_2928	1000.000	1000.000	False
14T_PL_2929	1000.000	1000.000	False
14T_PL_2930	1000.000	1000.000	False
14T_PL_2931	1000.000	1000.000	False
14T_PL_2932	1000.000	1000.000	False
14T_PL_2933	1000.000	1000.000	False
14T_PL_2934	1000.000	1000.000	False
14T_PL_2935	1000.000	1000.000	False
14T_PL_2936	1000.000	1000.000	False
14T_PL_2937	1000.000	1000.000	False
14T_PL_2938	1000.000	1000.000	False
14T_PL_2939	1000.000	1000.000	False
14T_PL_2940	1000.000	1000.000	False
14T_PL_2941	1000.000	1000.000	False
14T_PL_2942	1000.000	1000.000	False
14T_PL_2943	1000.000	1000.000	False
14T_PL_2944	1000.000	1000.000	False
14T_PL_2945	1000.000	1000.000	False
14T_PL_3000	1000.000	1000.000	False
14T_PL_3001	1000.000	1000.000	False
14T_PL_3002	1000.000	1000.000	False
14T_PL_3003	1000.000	1000.000	False
14T_PL_3004	1000.000	1000.000	False
14T_PL_3005	1000.000	1000.000	False
14T_PL_3006	1000.000	1000.000	False
14T_PL_3007	1000.000	1000.000	False
14T_PL_3008	1000.000	1000.000	False
14T_PL_3009	1000.000	1000.000	False
14T_PL_3010	1000.000	1000.000	False
14T_PL_3011	1000.000	1000.000	False
14T_PL_3012	1000.000	1000.000	False
14T_PL_3013	1000.000	1000.000	False
14T_PL_3014	1000.000	1000.000	False
14T_PL_3015	1000.000	1000.000	False
14T_PL_3016	1000.000	1000.000	False
14T_PL_3017	1000.000	1000.000	False

DPH-17 Report on Tiles - continued

Tile	Width	Height	Overlap
14T_PL_3018	1000.000	1000.000	False
14T_PL_3019	1000.000	1000.000	False
14T_PL_3020	1000.000	1000.000	False
14T_PL_3021	1000.000	1000.000	False
14T_PL_3022	1000.000	1000.000	False
14T_PL_3023	1000.000	1000.000	False
14T_PL_3024	1000.000	1000.000	False
14T_PL_3025	1000.000	1000.000	False
14T_PL_3026	1000.000	1000.000	False
14T_PL_3027	1000.000	1000.000	False
14T_PL_3028	1000.000	1000.000	False
14T_PL_3029	1000.000	1000.000	False
14T_PL_3030	1000.000	1000.000	False
14T_PL_3031	1000.000	1000.000	False
14T_PL_3032	1000.000	1000.000	False
14T_PL_3033	1000.000	1000.000	False
14T_PL_3034	1000.000	1000.000	False
14T_PL_3035	1000.000	1000.000	False
14T_PL_3036	1000.000	1000.000	False
14T_PL_3037	1000.000	1000.000	False
14T_PL_3038	1000.000	1000.000	False
14T_PL_3039	1000.000	1000.000	False
14T_PL_3040	1000.000	1000.000	False
14T_PL_3041	1000.000	1000.000	False
14T_PL_3042	1000.000	1000.000	False
14T_PL_3043	1000.000	1000.000	False
14T_PL_3044	1000.000	1000.000	False
14T_PL_3045	1000.000	1000.000	False
14T_PL_3100	1000.000	1000.000	False
14T_PL_3101	1000.000	1000.000	False
14T_PL_3102	1000.000	1000.000	False
14T_PL_3103	1000.000	1000.000	False
14T_PL_3104	1000.000	1000.000	False
14T_PL_3105	1000.000	1000.000	False
14T_PL_3106	1000.000	1000.000	False
14T_PL_3107	1000.000	1000.000	False
14T_PL_3108	1000.000	1000.000	False
14T_PL_3109	1000.000	1000.000	False
14T_PL_3110	1000.000	1000.000	False
14T_PL_3111	1000.000	1000.000	False
14T_PL_3112	1000.000	1000.000	False
14T_PL_3113	1000.000	1000.000	False
14T_PL_3114	1000.000	1000.000	False
14T_PL_3115	1000.000	1000.000	False
14T_PL_3116	1000.000	1000.000	False
14T_PL_3117	1000.000	1000.000	False
14T_PL_3118	1000.000	1000.000	False
14T_PL_3119	1000.000	1000.000	False

DPH-17 Report on Tiles - continued

Tile	Width	Height	Overlap
14T_PL_3120	1000.000	1000.000	False
14T_PL_3121	1000.000	1000.000	False
14T_PL_3122	1000.000	1000.000	False
14T_PL_3123	1000.000	1000.000	False
14T_PL_3124	1000.000	1000.000	False
14T_PL_3125	1000.000	1000.000	False
14T_PL_3126	1000.000	1000.000	False
14T_PL_3127	1000.000	1000.000	False
14T_PL_3128	1000.000	1000.000	False
14T_PL_3129	1000.000	1000.000	False
14T_PL_3130	1000.000	1000.000	False
14T_PL_3131	1000.000	1000.000	False
14T_PL_3132	1000.000	1000.000	False
14T_PL_3133	1000.000	1000.000	False
14T_PL_3134	1000.000	1000.000	False
14T_PL_3135	1000.000	1000.000	False
14T_PL_3136	1000.000	1000.000	False
14T_PL_3137	1000.000	1000.000	False
14T_PL_3138	1000.000	1000.000	False
14T_PL_3139	1000.000	1000.000	False
14T_PL_3140	1000.000	1000.000	False
14T_PL_3141	1000.000	1000.000	False
14T_PL_3142	1000.000	1000.000	False
14T_PL_3143	1000.000	1000.000	False
14T_PL_3144	1000.000	1000.000	False
14T_PL_3145	1000.000	1000.000	False
14T_PL_3200	1000.000	1000.000	False
14T_PL_3201	1000.000	1000.000	False
14T_PL_3202	1000.000	1000.000	False
14T_PL_3203	1000.000	1000.000	False
14T_PL_3204	1000.000	1000.000	False
14T_PL_3205	1000.000	1000.000	False
14T_PL_3206	1000.000	1000.000	False
14T_PL_3207	1000.000	1000.000	False
14T_PL_3208	1000.000	1000.000	False
14T_PL_3209	1000.000	1000.000	False
14T_PL_3210	1000.000	1000.000	False
14T_PL_3211	1000.000	1000.000	False
14T_PL_3212	1000.000	1000.000	False
14T_PL_3213	1000.000	1000.000	False
14T_PL_3214	1000.000	1000.000	False
14T_PL_3215	1000.000	1000.000	False
14T_PL_3216	1000.000	1000.000	False
14T_PL_3217	1000.000	1000.000	False
14T_PL_3218	1000.000	1000.000	False
14T_PL_3219	1000.000	1000.000	False
14T_PL_3220	1000.000	1000.000	False
14T_PL_3221	1000.000	1000.000	False

DPH-17 Report on Tiles - continued

Tile	Width	Height	Overlap
14T_PL_3222	1000.000	1000.000	False
14T_PL_3223	1000.000	1000.000	False
14T_PL_3224	1000.000	1000.000	False
14T_PL_3225	1000.000	1000.000	False
14T_PL_3226	1000.000	1000.000	False
14T_PL_3227	1000.000	1000.000	False
14T_PL_3228	1000.000	1000.000	False
14T_PL_3229	1000.000	1000.000	False
14T_PL_3230	1000.000	1000.000	False
14T_PL_3231	1000.000	1000.000	False
14T_PL_3232	1000.000	1000.000	False
14T_PL_3233	1000.000	1000.000	False
14T_PL_3234	1000.000	1000.000	False
14T_PL_3235	1000.000	1000.000	False
14T_PL_3236	1000.000	1000.000	False
14T_PL_3237	1000.000	1000.000	False
14T_PL_3238	1000.000	1000.000	False
14T_PL_3239	1000.000	1000.000	False
14T_PL_3240	1000.000	1000.000	False
14T_PL_3241	1000.000	1000.000	False
14T_PL_3242	1000.000	1000.000	False
14T_PL_3243	1000.000	1000.000	False
14T_PL_3244	1000.000	1000.000	False
14T_PL_3245	1000.000	1000.000	False
14T_PL_3300	1000.000	1000.000	False
14T_PL_3301	1000.000	1000.000	False
14T_PL_3302	1000.000	1000.000	False
14T_PL_3303	1000.000	1000.000	False
14T_PL_3304	1000.000	1000.000	False
14T_PL_3305	1000.000	1000.000	False
14T_PL_3306	1000.000	1000.000	False
14T_PL_3307	1000.000	1000.000	False
14T_PL_3308	1000.000	1000.000	False
14T_PL_3309	1000.000	1000.000	False
14T_PL_3310	1000.000	1000.000	False
14T_PL_3311	1000.000	1000.000	False
14T_PL_3312	1000.000	1000.000	False
14T_PL_3313	1000.000	1000.000	False
14T_PL_3314	1000.000	1000.000	False
14T_PL_3315	1000.000	1000.000	False
14T_PL_3316	1000.000	1000.000	False
14T_PL_3317	1000.000	1000.000	False
14T_PL_3318	1000.000	1000.000	False
14T_PL_3319	1000.000	1000.000	False
14T_PL_3320	1000.000	1000.000	False
14T_PL_3321	1000.000	1000.000	False
14T_PL_3322	1000.000	1000.000	False
14T_PL_3323	1000.000	1000.000	False

DPH-17 Report on Tiles - continued

Tile	Width	Height	Overlap
14T_PL_3324	1000.000	1000.000	False
14T_PL_3325	1000.000	1000.000	False
14T_PL_3326	1000.000	1000.000	False
14T_PL_3327	1000.000	1000.000	False
14T_PL_3328	1000.000	1000.000	False
14T_PL_3329	1000.000	1000.000	False
14T_PL_3330	1000.000	1000.000	False
14T_PL_3331	1000.000	1000.000	False
14T_PL_3332	1000.000	1000.000	False
14T_PL_3333	1000.000	1000.000	False
14T_PL_3334	1000.000	1000.000	False
14T_PL_3335	1000.000	1000.000	False
14T_PL_3336	1000.000	1000.000	False
14T_PL_3337	1000.000	1000.000	False
14T_PL_3338	1000.000	1000.000	False
14T_PL_3339	1000.000	1000.000	False
14T_PL_3340	1000.000	1000.000	False
14T_PL_3341	1000.000	1000.000	False
14T_PL_3342	1000.000	1000.000	False
14T_PL_3343	1000.000	1000.000	False
14T_PL_3344	1000.000	1000.000	False
14T_PL_3345	1000.000	1000.000	False
14T_PL_3400	1000.000	1000.000	False
14T_PL_3401	1000.000	1000.000	False
14T_PL_3402	1000.000	1000.000	False
14T_PL_3403	1000.000	1000.000	False
14T_PL_3404	1000.000	1000.000	False
14T_PL_3405	1000.000	1000.000	False
14T_PL_3406	1000.000	1000.000	False
14T_PL_3407	1000.000	1000.000	False
14T_PL_3408	1000.000	1000.000	False
14T_PL_3409	1000.000	1000.000	False
14T_PL_3410	1000.000	1000.000	False
14T_PL_3411	1000.000	1000.000	False
14T_PL_3412	1000.000	1000.000	False
14T_PL_3413	1000.000	1000.000	False
14T_PL_3414	1000.000	1000.000	False
14T_PL_3415	1000.000	1000.000	False
14T_PL_3416	1000.000	1000.000	False
14T_PL_3417	1000.000	1000.000	False
14T_PL_3418	1000.000	1000.000	False
14T_PL_3419	1000.000	1000.000	False
14T_PL_3420	1000.000	1000.000	False
14T_PL_3421	1000.000	1000.000	False
14T_PL_3422	1000.000	1000.000	False
14T_PL_3423	1000.000	1000.000	False
14T_PL_3424	1000.000	1000.000	False
14T_PL_3425	1000.000	1000.000	False

DPH-17 Report on Tiles - continued

Tile	Width	Height	Overlap
14T_PL_3426	1000.000	1000.000	False
14T_PL_3427	1000.000	1000.000	False
14T_PL_3428	1000.000	1000.000	False
14T_PL_3429	1000.000	1000.000	False
14T_PL_3430	1000.000	1000.000	False
14T_PL_3431	1000.000	1000.000	False
14T_PL_3432	1000.000	1000.000	False
14T_PL_3433	1000.000	1000.000	False
14T_PL_3434	1000.000	1000.000	False
14T_PL_3435	1000.000	1000.000	False
14T_PL_3436	1000.000	1000.000	False
14T_PL_3437	1000.000	1000.000	False
14T_PL_3438	1000.000	1000.000	False
14T_PL_3439	1000.000	1000.000	False
14T_PL_3440	1000.000	1000.000	False
14T_PL_3441	1000.000	1000.000	False
14T_PL_3442	1000.000	1000.000	False
14T_PL_3443	1000.000	1000.000	False
14T_PL_3444	1000.000	1000.000	False
14T_PL_3445	1000.000	1000.000	False
14T_PL_3500	1000.000	1000.000	False
14T_PL_3501	1000.000	1000.000	False
14T_PL_3502	1000.000	1000.000	False
14T_PL_3503	1000.000	1000.000	False
14T_PL_3504	1000.000	1000.000	False
14T_PL_3505	1000.000	1000.000	False
14T_PL_3506	1000.000	1000.000	False
14T_PL_3507	1000.000	1000.000	False
14T_PL_3508	1000.000	1000.000	False
14T_PL_3509	1000.000	1000.000	False
14T_PL_3510	1000.000	1000.000	False
14T_PL_3511	1000.000	1000.000	False
14T_PL_3512	1000.000	1000.000	False
14T_PL_3513	1000.000	1000.000	False
14T_PL_3514	1000.000	1000.000	False
14T_PL_3515	1000.000	1000.000	False
14T_PL_3516	1000.000	1000.000	False
14T_PL_3517	1000.000	1000.000	False
14T_PL_3518	1000.000	1000.000	False
14T_PL_3519	1000.000	1000.000	False
14T_PL_3520	1000.000	1000.000	False
14T_PL_3521	1000.000	1000.000	False
14T_PL_3522	1000.000	1000.000	False
14T_PL_3523	1000.000	1000.000	False
14T_PL_3524	1000.000	1000.000	False
14T_PL_3525	1000.000	1000.000	False
14T_PL_3526	1000.000	1000.000	False
14T_PL_3527	1000.000	1000.000	False

DPH-17 Report on Tiles - continued

Tile	Width	Height	Overlap
14T_PL_3528	1000.000	1000.000	False
14T_PL_3529	1000.000	1000.000	False
14T_PL_3530	1000.000	1000.000	False
14T_PL_3531	1000.000	1000.000	False
14T_PL_3532	1000.000	1000.000	False
14T_PL_3533	1000.000	1000.000	False
14T_PL_3534	1000.000	1000.000	False
14T_PL_3535	1000.000	1000.000	False
14T_PL_3536	1000.000	1000.000	False
14T_PL_3537	1000.000	1000.000	False
14T_PL_3538	1000.000	1000.000	False
14T_PL_3539	1000.000	1000.000	False
14T_PL_3540	1000.000	1000.000	False
14T_PL_3541	1000.000	1000.000	False
14T_PL_3542	1000.000	1000.000	False
14T_PL_3543	1000.000	1000.000	False
14T_PL_3544	1000.000	1000.000	False
14T_PL_3545	1000.000	1000.000	False
14T_PL_3600	1000.000	1000.000	False
14T_PL_3601	1000.000	1000.000	False
14T_PL_3602	1000.000	1000.000	False
14T_PL_3603	1000.000	1000.000	False
14T_PL_3604	1000.000	1000.000	False
14T_PL_3605	1000.000	1000.000	False
14T_PL_3606	1000.000	1000.000	False
14T_PL_3607	1000.000	1000.000	False
14T_PL_3608	1000.000	1000.000	False
14T_PL_3609	1000.000	1000.000	False
14T_PL_3610	1000.000	1000.000	False
14T_PL_3611	1000.000	1000.000	False
14T_PL_3612	1000.000	1000.000	False
14T_PL_3613	1000.000	1000.000	False
14T_PL_3614	1000.000	1000.000	False
14T_PL_3615	1000.000	1000.000	False
14T_PL_3616	1000.000	1000.000	False
14T_PL_3617	1000.000	1000.000	False
14T_PL_3618	1000.000	1000.000	False
14T_PL_3619	1000.000	1000.000	False
14T_PL_3620	1000.000	1000.000	False
14T_PL_3621	1000.000	1000.000	False
14T_PL_3622	1000.000	1000.000	False
14T_PL_3623	1000.000	1000.000	False
14T_PL_3624	1000.000	1000.000	False
14T_PL_3625	1000.000	1000.000	False
14T_PL_3626	1000.000	1000.000	False
14T_PL_3627	1000.000	1000.000	False
14T_PL_3628	1000.000	1000.000	False
14T_PL_3629	1000.000	1000.000	False

DPH-17 Report on Tiles - continued

Tile	Width	Height	Overlap
14T_PL_3630	1000.000	1000.000	False
14T_PL_3631	1000.000	1000.000	False
14T_PL_3632	1000.000	1000.000	False
14T_PL_3633	1000.000	1000.000	False
14T_PL_3634	1000.000	1000.000	False
14T_PL_3635	1000.000	1000.000	False
14T_PL_3636	1000.000	1000.000	False
14T_PL_3637	1000.000	1000.000	False
14T_PL_3638	1000.000	1000.000	False
14T_PL_3639	1000.000	1000.000	False
14T_PL_3640	1000.000	1000.000	False
14T_PL_3641	1000.000	1000.000	False
14T_PL_3642	1000.000	1000.000	False
14T_PL_3643	1000.000	1000.000	False
14T_PL_3644	1000.000	1000.000	False
14T_PL_3645	1000.000	1000.000	False
14T_PL_3700	1000.000	1000.000	False
14T_PL_3701	1000.000	1000.000	False
14T_PL_3702	1000.000	1000.000	False
14T_PL_3703	1000.000	1000.000	False
14T_PL_3704	1000.000	1000.000	False
14T_PL_3705	1000.000	1000.000	False
14T_PL_3706	1000.000	1000.000	False
14T_PL_3707	1000.000	1000.000	False
14T_PL_3708	1000.000	1000.000	False
14T_PL_3709	1000.000	1000.000	False
14T_PL_3710	1000.000	1000.000	False
14T_PL_3711	1000.000	1000.000	False
14T_PL_3712	1000.000	1000.000	False
14T_PL_3713	1000.000	1000.000	False
14T_PL_3714	1000.000	1000.000	False
14T_PL_3715	1000.000	1000.000	False
14T_PL_3716	1000.000	1000.000	False
14T_PL_3717	1000.000	1000.000	False
14T_PL_3718	1000.000	1000.000	False
14T_PL_3719	1000.000	1000.000	False
14T_PL_3720	1000.000	1000.000	False
14T_PL_3721	1000.000	1000.000	False
14T_PL_3722	1000.000	1000.000	False
14T_PL_3723	1000.000	1000.000	False
14T_PL_3724	1000.000	1000.000	False
14T_PL_3725	1000.000	1000.000	False
14T_PL_3726	1000.000	1000.000	False
14T_PL_3727	1000.000	1000.000	False
14T_PL_3728	1000.000	1000.000	False
14T_PL_3729	1000.000	1000.000	False
14T_PL_3730	1000.000	1000.000	False
14T_PL_3731	1000.000	1000.000	False

DPH-17 Report on Tiles - continued

Tile	Width	Height	Overlap
14T_PL_3732	1000.000	1000.000	False
14T_PL_3733	1000.000	1000.000	False
14T_PL_3734	1000.000	1000.000	False
14T_PL_3735	1000.000	1000.000	False
14T_PL_3736	1000.000	1000.000	False
14T_PL_3737	1000.000	1000.000	False
14T_PL_3738	1000.000	1000.000	False
14T_PL_3739	1000.000	1000.000	False
14T_PL_3740	1000.000	1000.000	False
14T_PL_3741	1000.000	1000.000	False
14T_PL_3742	1000.000	1000.000	False
14T_PL_3743	1000.000	1000.000	False
14T_PL_3744	1000.000	1000.000	False
14T_PL_3745	1000.000	1000.000	False
14T_PL_3800	1000.000	1000.000	False
14T_PL_3801	1000.000	1000.000	False
14T_PL_3802	1000.000	1000.000	False
14T_PL_3803	1000.000	1000.000	False
14T_PL_3804	1000.000	1000.000	False
14T_PL_3805	1000.000	1000.000	False
14T_PL_3806	1000.000	1000.000	False
14T_PL_3807	1000.000	1000.000	False
14T_PL_3808	1000.000	1000.000	False
14T_PL_3809	1000.000	1000.000	False
14T_PL_3810	1000.000	1000.000	False
14T_PL_3811	1000.000	1000.000	False
14T_PL_3812	1000.000	1000.000	False
14T_PL_3813	1000.000	1000.000	False
14T_PL_3814	1000.000	1000.000	False
14T_PL_3815	1000.000	1000.000	False
14T_PL_3816	1000.000	1000.000	False
14T_PL_3817	1000.000	1000.000	False
14T_PL_3818	1000.000	1000.000	False
14T_PL_3819	1000.000	1000.000	False
14T_PL_3820	1000.000	1000.000	False
14T_PL_3821	1000.000	1000.000	False
14T_PL_3822	1000.000	1000.000	False
14T_PL_3823	1000.000	1000.000	False
14T_PL_3824	1000.000	1000.000	False
14T_PL_3825	1000.000	1000.000	False
14T_PL_3826	1000.000	1000.000	False
14T_PL_3827	1000.000	1000.000	False
14T_PL_3828	1000.000	1000.000	False
14T_PL_3829	1000.000	1000.000	False
14T_PL_3830	1000.000	1000.000	False
14T_PL_3831	1000.000	1000.000	False
14T_PL_3832	1000.000	1000.000	False
14T_PL_3833	1000.000	1000.000	False

DPH-17 Report on Tiles - continued

Tile	Width	Height	Overlap
14T_PL_3834	1000.000	1000.000	False
14T_PL_3835	1000.000	1000.000	False
14T_PL_3836	1000.000	1000.000	False
14T_PL_3837	1000.000	1000.000	False
14T_PL_3838	1000.000	1000.000	False
14T_PL_3839	1000.000	1000.000	False
14T_PL_3840	1000.000	1000.000	False
14T_PL_3841	1000.000	1000.000	False
14T_PL_3842	1000.000	1000.000	False
14T_PL_3843	1000.000	1000.000	False
14T_PL_3844	1000.000	1000.000	False
14T_PL_3845	1000.000	1000.000	False
14T_PL_3900	1000.000	1000.000	False
14T_PL_3901	1000.000	1000.000	False
14T_PL_3902	1000.000	1000.000	False
14T_PL_3903	1000.000	1000.000	False
14T_PL_3904	1000.000	1000.000	False
14T_PL_3905	1000.000	1000.000	False
14T_PL_3906	1000.000	1000.000	False
14T_PL_3907	1000.000	1000.000	False
14T_PL_3908	1000.000	1000.000	False
14T_PL_3909	1000.000	1000.000	False
14T_PL_3910	1000.000	1000.000	False
14T_PL_3911	1000.000	1000.000	False
14T_PL_3912	1000.000	1000.000	False
14T_PL_3913	1000.000	1000.000	False
14T_PL_3914	1000.000	1000.000	False
14T_PL_3915	1000.000	1000.000	False
14T_PL_3916	1000.000	1000.000	False
14T_PL_3917	1000.000	1000.000	False
14T_PL_3918	1000.000	1000.000	False
14T_PL_3919	1000.000	1000.000	False
14T_PL_3920	1000.000	1000.000	False
14T_PL_3921	1000.000	1000.000	False
14T_PL_3922	1000.000	1000.000	False
14T_PL_3923	1000.000	1000.000	False
14T_PL_3924	1000.000	1000.000	False
14T_PL_3925	1000.000	1000.000	False
14T_PL_3926	1000.000	1000.000	False
14T_PL_3927	1000.000	1000.000	False
14T_PL_3928	1000.000	1000.000	False
14T_PL_3929	1000.000	1000.000	False
14T_PL_3930	1000.000	1000.000	False
14T_PL_3931	1000.000	1000.000	False
14T_PL_3932	1000.000	1000.000	False
14T_PL_3933	1000.000	1000.000	False
14T_PL_3934	1000.000	1000.000	False
14T_PL_3935	1000.000	1000.000	False

DPH-17 Report on Tiles - continued

Tile	Width	Height	Overlap
14T_PL_3936	1000.000	1000.000	False
14T_PL_3937	1000.000	1000.000	False
14T_PL_3938	1000.000	1000.000	False
14T_PL_3939	1000.000	1000.000	False
14T_PL_3940	1000.000	1000.000	False
14T_PL_3941	1000.000	1000.000	False
14T_PL_3942	1000.000	1000.000	False
14T_PL_3943	1000.000	1000.000	False
14T_PL_3944	1000.000	1000.000	False
14T_PL_3945	1000.000	1000.000	False
14T_PL_4000	1000.000	1000.000	False
14T_PL_4001	1000.000	1000.000	False
14T_PL_4002	1000.000	1000.000	False
14T_PL_4003	1000.000	1000.000	False
14T_PL_4004	1000.000	1000.000	False
14T_PL_4005	1000.000	1000.000	False
14T_PL_4006	1000.000	1000.000	False
14T_PL_4007	1000.000	1000.000	False
14T_PL_4008	1000.000	1000.000	False
14T_PL_4009	1000.000	1000.000	False
14T_PL_4010	1000.000	1000.000	False
14T_PL_4011	1000.000	1000.000	False
14T_PL_4012	1000.000	1000.000	False
14T_PL_4013	1000.000	1000.000	False
14T_PL_4014	1000.000	1000.000	False
14T_PL_4015	1000.000	1000.000	False
14T_PL_4016	1000.000	1000.000	False
14T_PL_4017	1000.000	1000.000	False
14T_PL_4018	1000.000	1000.000	False
14T_PL_4019	1000.000	1000.000	False
14T_PL_4020	1000.000	1000.000	False
14T_PL_4021	1000.000	1000.000	False
14T_PL_4022	1000.000	1000.000	False
14T_PL_4023	1000.000	1000.000	False
14T_PL_4024	1000.000	1000.000	False
14T_PL_4025	1000.000	1000.000	False
14T_PL_4026	1000.000	1000.000	False
14T_PL_4027	1000.000	1000.000	False
14T_PL_4028	1000.000	1000.000	False
14T_PL_4029	1000.000	1000.000	False
14T_PL_4030	1000.000	1000.000	False
14T_PL_4031	1000.000	1000.000	False
14T_PL_4032	1000.000	1000.000	False
14T_PL_4033	1000.000	1000.000	False
14T_PL_4034	1000.000	1000.000	False
14T_PL_4035	1000.000	1000.000	False
14T_PL_4036	1000.000	1000.000	False
14T_PL_4037	1000.000	1000.000	False

DPH-17 Report on Tiles - continued

Tile	Width	Height	Overlap
14T_PL_4038	1000.000	1000.000	False
14T_PL_4039	1000.000	1000.000	False
14T_PL_4040	1000.000	1000.000	False
14T_PL_4041	1000.000	1000.000	False
14T_PL_4042	1000.000	1000.000	False
14T_PL_4043	1000.000	1000.000	False
14T_PL_4044	1000.000	1000.000	False
14T_PL_4045	1000.000	1000.000	False
14T_PL_4100	1000.000	1000.000	False
14T_PL_4101	1000.000	1000.000	False
14T_PL_4102	1000.000	1000.000	False
14T_PL_4103	1000.000	1000.000	False
14T_PL_4104	1000.000	1000.000	False
14T_PL_4105	1000.000	1000.000	False
14T_PL_4106	1000.000	1000.000	False
14T_PL_4107	1000.000	1000.000	False
14T_PL_4108	1000.000	1000.000	False
14T_PL_4109	1000.000	1000.000	False
14T_PL_4110	1000.000	1000.000	False
14T_PL_4111	1000.000	1000.000	False
14T_PL_4112	1000.000	1000.000	False
14T_PL_4113	1000.000	1000.000	False
14T_PL_4114	1000.000	1000.000	False
14T_PL_4115	1000.000	1000.000	False
14T_PL_4116	1000.000	1000.000	False
14T_PL_4117	1000.000	1000.000	False
14T_PL_4118	1000.000	1000.000	False
14T_PL_4119	1000.000	1000.000	False
14T_PL_4120	1000.000	1000.000	False
14T_PL_4121	1000.000	1000.000	False
14T_PL_4122	1000.000	1000.000	False
14T_PL_4123	1000.000	1000.000	False
14T_PL_4124	1000.000	1000.000	False
14T_PL_4125	1000.000	1000.000	False
14T_PL_4126	1000.000	1000.000	False
14T_PL_4127	1000.000	1000.000	False
14T_PL_4128	1000.000	1000.000	False
14T_PL_4129	1000.000	1000.000	False
14T_PL_4130	1000.000	1000.000	False
14T_PL_4131	1000.000	1000.000	False
14T_PL_4132	1000.000	1000.000	False
14T_PL_4133	1000.000	1000.000	False
14T_PL_4134	1000.000	1000.000	False
14T_PL_4135	1000.000	1000.000	False
14T_PL_4136	1000.000	1000.000	False
14T_PL_4137	1000.000	1000.000	False
14T_PL_4138	1000.000	1000.000	False
14T_PL_4139	1000.000	1000.000	False

DPH-17 Report on Tiles - continued

Tile	Width	Height	Overlap
14T_PL_4140	1000.000	1000.000	False
14T_PL_4141	1000.000	1000.000	False
14T_PL_4142	1000.000	1000.000	False
14T_PL_4143	1000.000	1000.000	False
14T_PL_4144	1000.000	1000.000	False
14T_PL_4145	1000.000	1000.000	False
14T_PL_4200	1000.000	1000.000	False
14T_PL_4201	1000.000	1000.000	False
14T_PL_4202	1000.000	1000.000	False
14T_PL_4203	1000.000	1000.000	False
14T_PL_4204	1000.000	1000.000	False
14T_PL_4205	1000.000	1000.000	False
14T_PL_4206	1000.000	1000.000	False
14T_PL_4207	1000.000	1000.000	False
14T_PL_4208	1000.000	1000.000	False
14T_PL_4209	1000.000	1000.000	False
14T_PL_4210	1000.000	1000.000	False
14T_PL_4211	1000.000	1000.000	False
14T_PL_4212	1000.000	1000.000	False
14T_PL_4213	1000.000	1000.000	False
14T_PL_4214	1000.000	1000.000	False
14T_PL_4215	1000.000	1000.000	False
14T_PL_4216	1000.000	1000.000	False
14T_PL_4217	1000.000	1000.000	False
14T_PL_4218	1000.000	1000.000	False
14T_PL_4219	1000.000	1000.000	False
14T_PL_4220	1000.000	1000.000	False
14T_PL_4221	1000.000	1000.000	False
14T_PL_4222	1000.000	1000.000	False
14T_PL_4223	1000.000	1000.000	False
14T_PL_4224	1000.000	1000.000	False
14T_PL_4225	1000.000	1000.000	False
14T_PL_4226	1000.000	1000.000	False
14T_PL_4227	1000.000	1000.000	False
14T_PL_4228	1000.000	1000.000	False
14T_PL_4229	1000.000	1000.000	False
14T_PL_4230	1000.000	1000.000	False
14T_PL_4231	1000.000	1000.000	False
14T_PL_4232	1000.000	1000.000	False
14T_PL_4233	1000.000	1000.000	False
14T_PL_4234	1000.000	1000.000	False
14T_PL_4235	1000.000	1000.000	False
14T_PL_4236	1000.000	1000.000	False
14T_PL_4237	1000.000	1000.000	False
14T_PL_4238	1000.000	1000.000	False
14T_PL_4239	1000.000	1000.000	False
14T_PL_4240	1000.000	1000.000	False
14T_PL_4241	1000.000	1000.000	False

DPH-17 Report on Tiles - continued

Tile	Width	Height	Overlap
14T_PL_4242	1000.000	1000.000	False
14T_PL_4243	1000.000	1000.000	False
14T_PL_4244	1000.000	1000.000	False
14T_PL_4245	1000.000	1000.000	False
14T_PL_4300	1000.000	1000.000	False
14T_PL_4301	1000.000	1000.000	False
14T_PL_4302	1000.000	1000.000	False
14T_PL_4303	1000.000	1000.000	False
14T_PL_4304	1000.000	1000.000	False
14T_PL_4305	1000.000	1000.000	False
14T_PL_4306	1000.000	1000.000	False
14T_PL_4307	1000.000	1000.000	False
14T_PL_4308	1000.000	1000.000	False
14T_PL_4309	1000.000	1000.000	False
14T_PL_4310	1000.000	1000.000	False
14T_PL_4311	1000.000	1000.000	False
14T_PL_4312	1000.000	1000.000	False
14T_PL_4313	1000.000	1000.000	False
14T_PL_4314	1000.000	1000.000	False
14T_PL_4315	1000.000	1000.000	False
14T_PL_4316	1000.000	1000.000	False
14T_PL_4317	1000.000	1000.000	False
14T_PL_4318	1000.000	1000.000	False
14T_PL_4319	1000.000	1000.000	False
14T_PL_4320	1000.000	1000.000	False
14T_PL_4321	1000.000	1000.000	False
14T_PL_4322	1000.000	1000.000	False
14T_PL_4323	1000.000	1000.000	False
14T_PL_4324	1000.000	1000.000	False
14T_PL_4325	1000.000	1000.000	False
14T_PL_4326	1000.000	1000.000	False
14T_PL_4327	1000.000	1000.000	False
14T_PL_4328	1000.000	1000.000	False
14T_PL_4329	1000.000	1000.000	False
14T_PL_4330	1000.000	1000.000	False
14T_PL_4331	1000.000	1000.000	False
14T_PL_4332	1000.000	1000.000	False
14T_PL_4333	1000.000	1000.000	False
14T_PL_4334	1000.000	1000.000	False
14T_PL_4335	1000.000	1000.000	False
14T_PL_4336	1000.000	1000.000	False
14T_PL_4337	1000.000	1000.000	False
14T_PL_4338	1000.000	1000.000	False
14T_PL_4339	1000.000	1000.000	False
14T_PL_4340	1000.000	1000.000	False
14T_PL_4341	1000.000	1000.000	False
14T_PL_4342	1000.000	1000.000	False
14T_PL_4343	1000.000	1000.000	False

DPH-17 Report on Tiles - continued

Tile	Width	Height	Overlap
14T_PL_4344	1000.000	1000.000	False
14T_PL_4345	1000.000	1000.000	False
14T_PL_4400	1000.000	1000.000	False
14T_PL_4401	1000.000	1000.000	False
14T_PL_4402	1000.000	1000.000	False
14T_PL_4403	1000.000	1000.000	False
14T_PL_4404	1000.000	1000.000	False
14T_PL_4405	1000.000	1000.000	False
14T_PL_4406	1000.000	1000.000	False
14T_PL_4407	1000.000	1000.000	False
14T_PL_4408	1000.000	1000.000	False
14T_PL_4409	1000.000	1000.000	False
14T_PL_4410	1000.000	1000.000	False
14T_PL_4411	1000.000	1000.000	False
14T_PL_4412	1000.000	1000.000	False
14T_PL_4413	1000.000	1000.000	False
14T_PL_4414	1000.000	1000.000	False
14T_PL_4415	1000.000	1000.000	False
14T_PL_4416	1000.000	1000.000	False
14T_PL_4417	1000.000	1000.000	False
14T_PL_4418	1000.000	1000.000	False
14T_PL_4419	1000.000	1000.000	False
14T_PL_4420	1000.000	1000.000	False
14T_PL_4421	1000.000	1000.000	False
14T_PL_4422	1000.000	1000.000	False
14T_PL_4423	1000.000	1000.000	False
14T_PL_4424	1000.000	1000.000	False
14T_PL_4425	1000.000	1000.000	False
14T_PL_4426	1000.000	1000.000	False
14T_PL_4427	1000.000	1000.000	False
14T_PL_4428	1000.000	1000.000	False
14T_PL_4429	1000.000	1000.000	False
14T_PL_4430	1000.000	1000.000	False
14T_PL_4431	1000.000	1000.000	False
14T_PL_4432	1000.000	1000.000	False
14T_PL_4433	1000.000	1000.000	False
14T_PL_4434	1000.000	1000.000	False
14T_PL_4435	1000.000	1000.000	False
14T_PL_4436	1000.000	1000.000	False
14T_PL_4437	1000.000	1000.000	False
14T_PL_4438	1000.000	1000.000	False
14T_PL_4439	1000.000	1000.000	False
14T_PL_4440	1000.000	1000.000	False
14T_PL_4441	1000.000	1000.000	False
14T_PL_4442	1000.000	1000.000	False
14T_PL_4443	1000.000	1000.000	False
14T_PL_4444	1000.000	1000.000	False
14T_PL_4445	1000.000	1000.000	False

DPH-17 Report on Tiles - continued

Tile	Width	Height	Overlap
14T_PL_4500	1000.000	1000.000	False
14T_PL_4501	1000.000	1000.000	False
14T_PL_4502	1000.000	1000.000	False
14T_PL_4503	1000.000	1000.000	False
14T_PL_4504	1000.000	1000.000	False
14T_PL_4505	1000.000	1000.000	False
14T_PL_4506	1000.000	1000.000	False
14T_PL_4507	1000.000	1000.000	False
14T_PL_4508	1000.000	1000.000	False
14T_PL_4509	1000.000	1000.000	False
14T_PL_4510	1000.000	1000.000	False
14T_PL_4511	1000.000	1000.000	False
14T_PL_4512	1000.000	1000.000	False
14T_PL_4513	1000.000	1000.000	False
14T_PL_4514	1000.000	1000.000	False
14T_PL_4515	1000.000	1000.000	False
14T_PL_4516	1000.000	1000.000	False
14T_PL_4517	1000.000	1000.000	False
14T_PL_4518	1000.000	1000.000	False
14T_PL_4519	1000.000	1000.000	False
14T_PL_4520	1000.000	1000.000	False
14T_PL_4521	1000.000	1000.000	False
14T_PL_4522	1000.000	1000.000	False
14T_PL_4523	1000.000	1000.000	False
14T_PL_4524	1000.000	1000.000	False
14T_PL_4525	1000.000	1000.000	False
14T_PL_4526	1000.000	1000.000	False
14T_PL_4527	1000.000	1000.000	False
14T_PL_4528	1000.000	1000.000	False
14T_PL_4529	1000.000	1000.000	False
14T_PL_4530	1000.000	1000.000	False
14T_PL_4531	1000.000	1000.000	False
14T_PL_4532	1000.000	1000.000	False
14T_PL_4533	1000.000	1000.000	False
14T_PL_4534	1000.000	1000.000	False
14T_PL_4535	1000.000	1000.000	False
14T_PL_4536	1000.000	1000.000	False
14T_PL_4537	1000.000	1000.000	False
14T_PL_4538	1000.000	1000.000	False
14T_PL_4539	1000.000	1000.000	False
14T_PL_4540	1000.000	1000.000	False
14T_PL_4541	1000.000	1000.000	False
14T_PL_4542	1000.000	1000.000	False
14T_PL_4543	1000.000	1000.000	False
14T_PL_4544	1000.000	1000.000	False
14T_PL_4545	1000.000	1000.000	False
14T_PL_4600	1000.000	1000.000	False
14T_PL_4601	1000.000	1000.000	False

DPH-17 Report on Tiles - continued

Tile	Width	Height	Overlap
14T_PL_4602	1000.000	1000.000	False
14T_PL_4603	1000.000	1000.000	False
14T_PL_4604	1000.000	1000.000	False
14T_PL_4605	1000.000	1000.000	False
14T_PL_4606	1000.000	1000.000	False
14T_PL_4607	1000.000	1000.000	False
14T_PL_4608	1000.000	1000.000	False
14T_PL_4609	1000.000	1000.000	False
14T_PL_4610	1000.000	1000.000	False
14T_PL_4611	1000.000	1000.000	False
14T_PL_4612	1000.000	1000.000	False
14T_PL_4613	1000.000	1000.000	False
14T_PL_4614	1000.000	1000.000	False
14T_PL_4615	1000.000	1000.000	False
14T_PL_4616	1000.000	1000.000	False
14T_PL_4617	1000.000	1000.000	False
14T_PL_4618	1000.000	1000.000	False
14T_PL_4619	1000.000	1000.000	False
14T_PL_4620	1000.000	1000.000	False
14T_PL_4621	1000.000	1000.000	False
14T_PL_4622	1000.000	1000.000	False
14T_PL_4623	1000.000	1000.000	False
14T_PL_4624	1000.000	1000.000	False
14T_PL_4625	1000.000	1000.000	False
14T_PL_4626	1000.000	1000.000	False
14T_PL_4627	1000.000	1000.000	False
14T_PL_4628	1000.000	1000.000	False
14T_PL_4629	1000.000	1000.000	False
14T_PL_4630	1000.000	1000.000	False
14T_PL_4631	1000.000	1000.000	False
14T_PL_4632	1000.000	1000.000	False
14T_PL_4633	1000.000	1000.000	False
14T_PL_4634	1000.000	1000.000	False
14T_PL_4635	1000.000	1000.000	False
14T_PL_4636	1000.000	1000.000	False
14T_PL_4637	1000.000	1000.000	False
14T_PL_4638	1000.000	1000.000	False
14T_PL_4639	1000.000	1000.000	False
14T_PL_4640	1000.000	1000.000	False
14T_PL_4641	1000.000	1000.000	False
14T_PL_4642	1000.000	1000.000	False
14T_PL_4643	1000.000	1000.000	False
14T_PL_4644	1000.000	1000.000	False
14T_PL_4645	1000.000	1000.000	False
14T_PL_4700	1000.000	1000.000	False
14T_PL_4701	1000.000	1000.000	False
14T_PL_4702	1000.000	1000.000	False
14T_PL_4703	1000.000	1000.000	False

DPH-17 Report on Tiles - continued

Tile	Width	Height	Overlap
14T_PL_4704	1000.000	1000.000	False
14T_PL_4705	1000.000	1000.000	False
14T_PL_4706	1000.000	1000.000	False
14T_PL_4707	1000.000	1000.000	False
14T_PL_4708	1000.000	1000.000	False
14T_PL_4709	1000.000	1000.000	False
14T_PL_4710	1000.000	1000.000	False
14T_PL_4711	1000.000	1000.000	False
14T_PL_4712	1000.000	1000.000	False
14T_PL_4713	1000.000	1000.000	False
14T_PL_4714	1000.000	1000.000	False
14T_PL_4715	1000.000	1000.000	False
14T_PL_4716	1000.000	1000.000	False
14T_PL_4717	1000.000	1000.000	False
14T_PL_4718	1000.000	1000.000	False
14T_PL_4719	1000.000	1000.000	False
14T_PL_4720	1000.000	1000.000	False
14T_PL_4721	1000.000	1000.000	False
14T_PL_4722	1000.000	1000.000	False
14T_PL_4723	1000.000	1000.000	False
14T_PL_4724	1000.000	1000.000	False
14T_PL_4725	1000.000	1000.000	False
14T_PL_4726	1000.000	1000.000	False
14T_PL_4727	1000.000	1000.000	False
14T_PL_4728	1000.000	1000.000	False
14T_PL_4729	1000.000	1000.000	False
14T_PL_4730	1000.000	1000.000	False
14T_PL_4731	1000.000	1000.000	False
14T_PL_4732	1000.000	1000.000	False
14T_PL_4733	1000.000	1000.000	False
14T_PL_4734	1000.000	1000.000	False
14T_PL_4735	1000.000	1000.000	False
14T_PL_4736	1000.000	1000.000	False
14T_PL_4737	1000.000	1000.000	False
14T_PL_4738	1000.000	1000.000	False
14T_PL_4739	1000.000	1000.000	False
14T_PL_4740	1000.000	1000.000	False
14T_PL_4741	1000.000	1000.000	False
14T_PL_4742	1000.000	1000.000	False
14T_PL_4743	1000.000	1000.000	False
14T_PL_4744	1000.000	1000.000	False
14T_PL_4745	1000.000	1000.000	False
14T_PL_4800	1000.000	1000.000	False
14T_PL_4801	1000.000	1000.000	False
14T_PL_4802	1000.000	1000.000	False
14T_PL_4803	1000.000	1000.000	False
14T_PL_4804	1000.000	1000.000	False
14T_PL_4805	1000.000	1000.000	False

DPH-17 Report on Tiles - continued

Tile	Width	Height	Overlap
14T_PL_4806	1000.000	1000.000	False
14T_PL_4807	1000.000	1000.000	False
14T_PL_4808	1000.000	1000.000	False
14T_PL_4809	1000.000	1000.000	False
14T_PL_4810	1000.000	1000.000	False
14T_PL_4811	1000.000	1000.000	False
14T_PL_4812	1000.000	1000.000	False
14T_PL_4813	1000.000	1000.000	False
14T_PL_4814	1000.000	1000.000	False
14T_PL_4815	1000.000	1000.000	False
14T_PL_4816	1000.000	1000.000	False
14T_PL_4817	1000.000	1000.000	False
14T_PL_4818	1000.000	1000.000	False
14T_PL_4819	1000.000	1000.000	False
14T_PL_4820	1000.000	1000.000	False
14T_PL_4821	1000.000	1000.000	False
14T_PL_4822	1000.000	1000.000	False
14T_PL_4823	1000.000	1000.000	False
14T_PL_4824	1000.000	1000.000	False
14T_PL_4825	1000.000	1000.000	False
14T_PL_4826	1000.000	1000.000	False
14T_PL_4827	1000.000	1000.000	False
14T_PL_4828	1000.000	1000.000	False
14T_PL_4829	1000.000	1000.000	False
14T_PL_4830	1000.000	1000.000	False
14T_PL_4831	1000.000	1000.000	False
14T_PL_4832	1000.000	1000.000	False
14T_PL_4833	1000.000	1000.000	False
14T_PL_4834	1000.000	1000.000	False
14T_PL_4835	1000.000	1000.000	False
14T_PL_4836	1000.000	1000.000	False
14T_PL_4837	1000.000	1000.000	False
14T_PL_4838	1000.000	1000.000	False
14T_PL_4839	1000.000	1000.000	False
14T_PL_4840	1000.000	1000.000	False
14T_PL_4841	1000.000	1000.000	False
14T_PL_4842	1000.000	1000.000	False
14T_PL_4843	1000.000	1000.000	False
14T_PL_4844	1000.000	1000.000	False
14T_PL_4845	1000.000	1000.000	False
14T_PL_4900	1000.000	1000.000	False
14T_PL_4901	1000.000	1000.000	False
14T_PL_4902	1000.000	1000.000	False
14T_PL_4903	1000.000	1000.000	False
14T_PL_4904	1000.000	1000.000	False
14T_PL_4905	1000.000	1000.000	False
14T_PL_4906	1000.000	1000.000	False
14T_PL_4907	1000.000	1000.000	False

DPH-17 Report on Tiles - continued

Tile	Width	Height	Overlap
14T_PL_4908	1000.000	1000.000	False
14T_PL_4909	1000.000	1000.000	False
14T_PL_4910	1000.000	1000.000	False
14T_PL_4911	1000.000	1000.000	False
14T_PL_4912	1000.000	1000.000	False
14T_PL_4913	1000.000	1000.000	False
14T_PL_4914	1000.000	1000.000	False
14T_PL_4915	1000.000	1000.000	False
14T_PL_4916	1000.000	1000.000	False
14T_PL_4917	1000.000	1000.000	False
14T_PL_4918	1000.000	1000.000	False
14T_PL_4919	1000.000	1000.000	False
14T_PL_4920	1000.000	1000.000	False
14T_PL_4921	1000.000	1000.000	False
14T_PL_4922	1000.000	1000.000	False
14T_PL_4923	1000.000	1000.000	False
14T_PL_4924	1000.000	1000.000	False
14T_PL_4925	1000.000	1000.000	False
14T_PL_4926	1000.000	1000.000	False
14T_PL_4927	1000.000	1000.000	False
14T_PL_4928	1000.000	1000.000	False
14T_PL_4929	1000.000	1000.000	False
14T_PL_4930	1000.000	1000.000	False
14T_PL_4931	1000.000	1000.000	False
14T_PL_4932	1000.000	1000.000	False
14T_PL_4933	1000.000	1000.000	False
14T_PL_4934	1000.000	1000.000	False
14T_PL_4935	1000.000	1000.000	False
14T_PL_4936	1000.000	1000.000	False
14T_PL_4937	1000.000	1000.000	False
14T_PL_4938	1000.000	1000.000	False
14T_PL_4939	1000.000	1000.000	False
14T_PL_4940	1000.000	1000.000	False
14T_PL_4941	1000.000	1000.000	False
14T_PL_4942	1000.000	1000.000	False
14T_PL_4943	1000.000	1000.000	False
14T_PL_4944	1000.000	1000.000	False
14T_PL_4945	1000.000	1000.000	False
14T_PL_5000	1000.000	1000.000	False
14T_PL_5001	1000.000	1000.000	False
14T_PL_5002	1000.000	1000.000	False
14T_PL_5003	1000.000	1000.000	False
14T_PL_5004	1000.000	1000.000	False
14T_PL_5005	1000.000	1000.000	False
14T_PL_5006	1000.000	1000.000	False
14T_PL_5007	1000.000	1000.000	False
14T_PL_5008	1000.000	1000.000	False
14T_PL_5009	1000.000	1000.000	False

DPH-17 Report on Tiles - continued

Tile	Width	Height	Overlap
14T_PL_5010	1000.000	1000.000	False
14T_PL_5011	1000.000	1000.000	False
14T_PL_5012	1000.000	1000.000	False
14T_PL_5013	1000.000	1000.000	False
14T_PL_5014	1000.000	1000.000	False
14T_PL_5015	1000.000	1000.000	False
14T_PL_5016	1000.000	1000.000	False
14T_PL_5017	1000.000	1000.000	False
14T_PL_5018	1000.000	1000.000	False
14T_PL_5019	1000.000	1000.000	False
14T_PL_5020	1000.000	1000.000	False
14T_PL_5021	1000.000	1000.000	False
14T_PL_5022	1000.000	1000.000	False
14T_PL_5023	1000.000	1000.000	False
14T_PL_5024	1000.000	1000.000	False
14T_PL_5025	1000.000	1000.000	False
14T_PL_5026	1000.000	1000.000	False
14T_PL_5027	1000.000	1000.000	False
14T_PL_5028	1000.000	1000.000	False
14T_PL_5029	1000.000	1000.000	False
14T_PL_5030	1000.000	1000.000	False
14T_PL_5031	1000.000	1000.000	False
14T_PL_5032	1000.000	1000.000	False
14T_PL_5033	1000.000	1000.000	False
14T_PL_5034	1000.000	1000.000	False
14T_PL_5035	1000.000	1000.000	False
14T_PL_5036	1000.000	1000.000	False
14T_PL_5037	1000.000	1000.000	False
14T_PL_5038	1000.000	1000.000	False
14T_PL_5039	1000.000	1000.000	False
14T_PL_5040	1000.000	1000.000	False
14T_PL_5041	1000.000	1000.000	False
14T_PL_5042	1000.000	1000.000	False
14T_PL_5043	1000.000	1000.000	False
14T_PL_5044	1000.000	1000.000	False
14T_PL_5045	1000.000	1000.000	False
14T_PL_5100	1000.000	1000.000	False
14T_PL_5101	1000.000	1000.000	False
14T_PL_5102	1000.000	1000.000	False
14T_PL_5103	1000.000	1000.000	False
14T_PL_5104	1000.000	1000.000	False
14T_PL_5105	1000.000	1000.000	False
14T_PL_5106	1000.000	1000.000	False
14T_PL_5107	1000.000	1000.000	False
14T_PL_5108	1000.000	1000.000	False
14T_PL_5109	1000.000	1000.000	False
14T_PL_5110	1000.000	1000.000	False
14T_PL_5111	1000.000	1000.000	False

DPH-17 Report on Tiles - continued

Tile	Width	Height	Overlap
14T_PL_5112	1000.000	1000.000	False
14T_PL_5113	1000.000	1000.000	False
14T_PL_5114	1000.000	1000.000	False
14T_PL_5115	1000.000	1000.000	False
14T_PL_5116	1000.000	1000.000	False
14T_PL_5117	1000.000	1000.000	False
14T_PL_5118	1000.000	1000.000	False
14T_PL_5119	1000.000	1000.000	False
14T_PL_5120	1000.000	1000.000	False
14T_PL_5121	1000.000	1000.000	False
14T_PL_5122	1000.000	1000.000	False
14T_PL_5123	1000.000	1000.000	False
14T_PL_5124	1000.000	1000.000	False
14T_PL_5125	1000.000	1000.000	False
14T_PL_5126	1000.000	1000.000	False
14T_PL_5127	1000.000	1000.000	False
14T_PL_5128	1000.000	1000.000	False
14T_PL_5129	1000.000	1000.000	False
14T_PL_5130	1000.000	1000.000	False
14T_PL_5131	1000.000	1000.000	False
14T_PL_5132	1000.000	1000.000	False
14T_PL_5133	1000.000	1000.000	False
14T_PL_5134	1000.000	1000.000	False
14T_PL_5135	1000.000	1000.000	False
14T_PL_5136	1000.000	1000.000	False
14T_PL_5137	1000.000	1000.000	False
14T_PL_5138	1000.000	1000.000	False
14T_PL_5139	1000.000	1000.000	False
14T_PL_5140	1000.000	1000.000	False
14T_PL_5141	1000.000	1000.000	False
14T_PL_5142	1000.000	1000.000	False
14T_PL_5143	1000.000	1000.000	False
14T_PL_5144	1000.000	1000.000	False
14T_PL_5145	1000.000	1000.000	False
14T_PL_5200	1000.000	1000.000	False
14T_PL_5201	1000.000	1000.000	False
14T_PL_5202	1000.000	1000.000	False
14T_PL_5203	1000.000	1000.000	False
14T_PL_5204	1000.000	1000.000	False
14T_PL_5205	1000.000	1000.000	False
14T_PL_5206	1000.000	1000.000	False
14T_PL_5207	1000.000	1000.000	False
14T_PL_5208	1000.000	1000.000	False
14T_PL_5209	1000.000	1000.000	False
14T_PL_5210	1000.000	1000.000	False
14T_PL_5211	1000.000	1000.000	False
14T_PL_5212	1000.000	1000.000	False
14T_PL_5213	1000.000	1000.000	False

DPH-17 Report on Tiles - continued

Tile	Width	Height	Overlap
14T_PL_5214	1000.000	1000.000	False
14T_PL_5215	1000.000	1000.000	False
14T_PL_5216	1000.000	1000.000	False
14T_PL_5217	1000.000	1000.000	False
14T_PL_5218	1000.000	1000.000	False
14T_PL_5219	1000.000	1000.000	False
14T_PL_5220	1000.000	1000.000	False
14T_PL_5221	1000.000	1000.000	False
14T_PL_5222	1000.000	1000.000	False
14T_PL_5223	1000.000	1000.000	False
14T_PL_5224	1000.000	1000.000	False
14T_PL_5225	1000.000	1000.000	False
14T_PL_5226	1000.000	1000.000	False
14T_PL_5227	1000.000	1000.000	False
14T_PL_5228	1000.000	1000.000	False
14T_PL_5229	1000.000	1000.000	False
14T_PL_5230	1000.000	1000.000	False
14T_PL_5231	1000.000	1000.000	False
14T_PL_5232	1000.000	1000.000	False
14T_PL_5233	1000.000	1000.000	False
14T_PL_5234	1000.000	1000.000	False
14T_PL_5235	1000.000	1000.000	False
14T_PL_5236	1000.000	1000.000	False
14T_PL_5237	1000.000	1000.000	False
14T_PL_5238	1000.000	1000.000	False
14T_PL_5239	1000.000	1000.000	False
14T_PL_5240	1000.000	1000.000	False
14T_PL_5241	1000.000	1000.000	False
14T_PL_5242	1000.000	1000.000	False
14T_PL_5243	1000.000	1000.000	False
14T_PL_5244	1000.000	1000.000	False
14T_PL_5245	1000.000	1000.000	False
14T_PL_5300	1000.000	1000.000	False
14T_PL_5301	1000.000	1000.000	False
14T_PL_5302	1000.000	1000.000	False
14T_PL_5303	1000.000	1000.000	False
14T_PL_5304	1000.000	1000.000	False
14T_PL_5305	1000.000	1000.000	False
14T_PL_5306	1000.000	1000.000	False
14T_PL_5307	1000.000	1000.000	False
14T_PL_5308	1000.000	1000.000	False
14T_PL_5309	1000.000	1000.000	False
14T_PL_5310	1000.000	1000.000	False
14T_PL_5311	1000.000	1000.000	False
14T_PL_5312	1000.000	1000.000	False
14T_PL_5313	1000.000	1000.000	False
14T_PL_5314	1000.000	1000.000	False
14T_PL_5315	1000.000	1000.000	False

DPH-17 Report on Tiles - continued

Tile	Width	Height	Overlap
14T_PL_5316	1000.000	1000.000	False
14T_PL_5317	1000.000	1000.000	False
14T_PL_5318	1000.000	1000.000	False
14T_PL_5319	1000.000	1000.000	False
14T_PL_5320	1000.000	1000.000	False
14T_PL_5321	1000.000	1000.000	False
14T_PL_5322	1000.000	1000.000	False
14T_PL_5323	1000.000	1000.000	False
14T_PL_5324	1000.000	1000.000	False
14T_PL_5325	1000.000	1000.000	False
14T_PL_5326	1000.000	1000.000	False
14T_PL_5327	1000.000	1000.000	False
14T_PL_5328	1000.000	1000.000	False
14T_PL_5329	1000.000	1000.000	False
14T_PL_5330	1000.000	1000.000	False
14T_PL_5331	1000.000	1000.000	False
14T_PL_5332	1000.000	1000.000	False
14T_PL_5333	1000.000	1000.000	False
14T_PL_5334	1000.000	1000.000	False
14T_PL_5335	1000.000	1000.000	False
14T_PL_5336	1000.000	1000.000	False
14T_PL_5337	1000.000	1000.000	False
14T_PL_5338	1000.000	1000.000	False
14T_PL_5339	1000.000	1000.000	False
14T_PL_5340	1000.000	1000.000	False
14T_PL_5341	1000.000	1000.000	False
14T_PL_5342	1000.000	1000.000	False
14T_PL_5343	1000.000	1000.000	False
14T_PL_5344	1000.000	1000.000	False
14T_PL_5345	1000.000	1000.000	False
14T_PL_5400	1000.000	1000.000	False
14T_PL_5401	1000.000	1000.000	False
14T_PL_5402	1000.000	1000.000	False
14T_PL_5403	1000.000	1000.000	False
14T_PL_5404	1000.000	1000.000	False
14T_PL_5405	1000.000	1000.000	False
14T_PL_5406	1000.000	1000.000	False
14T_PL_5407	1000.000	1000.000	False
14T_PL_5408	1000.000	1000.000	False
14T_PL_5409	1000.000	1000.000	False
14T_PL_5410	1000.000	1000.000	False
14T_PL_5411	1000.000	1000.000	False
14T_PL_5412	1000.000	1000.000	False
14T_PL_5413	1000.000	1000.000	False
14T_PL_5414	1000.000	1000.000	False
14T_PL_5415	1000.000	1000.000	False
14T_PL_5416	1000.000	1000.000	False
14T_PL_5417	1000.000	1000.000	False

DPH-17 Report on Tiles - continued

Tile	Width	Height	Overlap
14T_PL_5418	1000.000	1000.000	False
14T_PL_5419	1000.000	1000.000	False
14T_PL_5420	1000.000	1000.000	False
14T_PL_5421	1000.000	1000.000	False
14T_PL_5422	1000.000	1000.000	False
14T_PL_5423	1000.000	1000.000	False
14T_PL_5424	1000.000	1000.000	False
14T_PL_5425	1000.000	1000.000	False
14T_PL_5426	1000.000	1000.000	False
14T_PL_5427	1000.000	1000.000	False
14T_PL_5428	1000.000	1000.000	False
14T_PL_5429	1000.000	1000.000	False
14T_PL_5430	1000.000	1000.000	False
14T_PL_5431	1000.000	1000.000	False
14T_PL_5432	1000.000	1000.000	False
14T_PL_5433	1000.000	1000.000	False
14T_PL_5434	1000.000	1000.000	False
14T_PL_5435	1000.000	1000.000	False
14T_PL_5436	1000.000	1000.000	False
14T_PL_5437	1000.000	1000.000	False
14T_PL_5438	1000.000	1000.000	False
14T_PL_5439	1000.000	1000.000	False
14T_PL_5440	1000.000	1000.000	False
14T_PL_5441	1000.000	1000.000	False
14T_PL_5442	1000.000	1000.000	False
14T_PL_5443	1000.000	1000.000	False
14T_PL_5444	1000.000	1000.000	False
14T_PL_5445	1000.000	1000.000	False
14T_PL_5500	1000.000	1000.000	False
14T_PL_5501	1000.000	1000.000	False
14T_PL_5502	1000.000	1000.000	False
14T_PL_5503	1000.000	1000.000	False
14T_PL_5504	1000.000	1000.000	False
14T_PL_5505	1000.000	1000.000	False
14T_PL_5506	1000.000	1000.000	False
14T_PL_5507	1000.000	1000.000	False
14T_PL_5508	1000.000	1000.000	False
14T_PL_5509	1000.000	1000.000	False
14T_PL_5510	1000.000	1000.000	False
14T_PL_5511	1000.000	1000.000	False
14T_PL_5512	1000.000	1000.000	False
14T_PL_5513	1000.000	1000.000	False
14T_PL_5514	1000.000	1000.000	False
14T_PL_5515	1000.000	1000.000	False
14T_PL_5516	1000.000	1000.000	False
14T_PL_5517	1000.000	1000.000	False
14T_PL_5518	1000.000	1000.000	False
14T_PL_5519	1000.000	1000.000	False

DPH-17 Report on Tiles - continued

Tile	Width	Height	Overlap
14T_PL_5520	1000.000	1000.000	False
14T_PL_5521	1000.000	1000.000	False
14T_PL_5522	1000.000	1000.000	False
14T_PL_5523	1000.000	1000.000	False
14T_PL_5524	1000.000	1000.000	False
14T_PL_5525	1000.000	1000.000	False
14T_PL_5526	1000.000	1000.000	False
14T_PL_5527	1000.000	1000.000	False
14T_PL_5528	1000.000	1000.000	False
14T_PL_5529	1000.000	1000.000	False
14T_PL_5530	1000.000	1000.000	False
14T_PL_5531	1000.000	1000.000	False
14T_PL_5532	1000.000	1000.000	False
14T_PL_5533	1000.000	1000.000	False
14T_PL_5534	1000.000	1000.000	False
14T_PL_5535	1000.000	1000.000	False
14T_PL_5536	1000.000	1000.000	False
14T_PL_5537	1000.000	1000.000	False
14T_PL_5538	1000.000	1000.000	False
14T_PL_5539	1000.000	1000.000	False
14T_PL_5540	1000.000	1000.000	False
14T_PL_5541	1000.000	1000.000	False
14T_PL_5542	1000.000	1000.000	False
14T_PL_5543	1000.000	1000.000	False
14T_PL_5544	1000.000	1000.000	False
14T_PL_5545	1000.000	1000.000	False
14T_PL_5600	1000.000	1000.000	False
14T_PL_5601	1000.000	1000.000	False
14T_PL_5602	1000.000	1000.000	False
14T_PL_5603	1000.000	1000.000	False
14T_PL_5604	1000.000	1000.000	False
14T_PL_5605	1000.000	1000.000	False
14T_PL_5606	1000.000	1000.000	False
14T_PL_5607	1000.000	1000.000	False
14T_PL_5608	1000.000	1000.000	False
14T_PL_5609	1000.000	1000.000	False
14T_PL_5610	1000.000	1000.000	False
14T_PL_5611	1000.000	1000.000	False
14T_PL_5612	1000.000	1000.000	False
14T_PL_5613	1000.000	1000.000	False
14T_PL_5614	1000.000	1000.000	False
14T_PL_5615	1000.000	1000.000	False
14T_PL_5616	1000.000	1000.000	False
14T_PL_5617	1000.000	1000.000	False
14T_PL_5618	1000.000	1000.000	False
14T_PL_5619	1000.000	1000.000	False
14T_PL_5620	1000.000	1000.000	False
14T_PL_5621	1000.000	1000.000	False

DPH-17 Report on Tiles - continued

Tile	Width	Height	Overlap
14T_PL_5622	1000.000	1000.000	False
14T_PL_5623	1000.000	1000.000	False
14T_PL_5624	1000.000	1000.000	False
14T_PL_5625	1000.000	1000.000	False
14T_PL_5626	1000.000	1000.000	False
14T_PL_5627	1000.000	1000.000	False
14T_PL_5628	1000.000	1000.000	False
14T_PL_5629	1000.000	1000.000	False
14T_PL_5630	1000.000	1000.000	False
14T_PL_5631	1000.000	1000.000	False
14T_PL_5632	1000.000	1000.000	False
14T_PL_5633	1000.000	1000.000	False
14T_PL_5634	1000.000	1000.000	False
14T_PL_5635	1000.000	1000.000	False
14T_PL_5636	1000.000	1000.000	False
14T_PL_5637	1000.000	1000.000	False
14T_PL_5638	1000.000	1000.000	False
14T_PL_5639	1000.000	1000.000	False
14T_PL_5640	1000.000	1000.000	False
14T_PL_5641	1000.000	1000.000	False
14T_PL_5642	1000.000	1000.000	False
14T_PL_5643	1000.000	1000.000	False
14T_PL_5644	1000.000	1000.000	False
14T_PL_5645	1000.000	1000.000	False
14T_PL_5700	1000.000	1000.000	False
14T_PL_5701	1000.000	1000.000	False
14T_PL_5702	1000.000	1000.000	False
14T_PL_5703	1000.000	1000.000	False
14T_PL_5704	1000.000	1000.000	False
14T_PL_5705	1000.000	1000.000	False
14T_PL_5706	1000.000	1000.000	False
14T_PL_5707	1000.000	1000.000	False
14T_PL_5708	1000.000	1000.000	False
14T_PL_5709	1000.000	1000.000	False
14T_PL_5710	1000.000	1000.000	False
14T_PL_5711	1000.000	1000.000	False
14T_PL_5712	1000.000	1000.000	False
14T_PL_5713	1000.000	1000.000	False
14T_PL_5714	1000.000	1000.000	False
14T_PL_5715	1000.000	1000.000	False
14T_PL_5716	1000.000	1000.000	False
14T_PL_5717	1000.000	1000.000	False
14T_PL_5718	1000.000	1000.000	False
14T_PL_5719	1000.000	1000.000	False
14T_PL_5720	1000.000	1000.000	False
14T_PL_5721	1000.000	1000.000	False
14T_PL_5722	1000.000	1000.000	False
14T_PL_5723	1000.000	1000.000	False

DPH-17 Report on Tiles - continued

Tile	Width	Height	Overlap
14T_PL_5724	1000.000	1000.000	False
14T_PL_5725	1000.000	1000.000	False
14T_PL_5726	1000.000	1000.000	False
14T_PL_5727	1000.000	1000.000	False
14T_PL_5728	1000.000	1000.000	False
14T_PL_5729	1000.000	1000.000	False
14T_PL_5730	1000.000	1000.000	False
14T_PL_5731	1000.000	1000.000	False
14T_PL_5732	1000.000	1000.000	False
14T_PL_5733	1000.000	1000.000	False
14T_PL_5734	1000.000	1000.000	False
14T_PL_5735	1000.000	1000.000	False
14T_PL_5736	1000.000	1000.000	False
14T_PL_5737	1000.000	1000.000	False
14T_PL_5738	1000.000	1000.000	False
14T_PL_5739	1000.000	1000.000	False
14T_PL_5740	1000.000	1000.000	False
14T_PL_5741	1000.000	1000.000	False
14T_PL_5742	1000.000	1000.000	False
14T_PL_5743	1000.000	1000.000	False
14T_PL_5744	1000.000	1000.000	False
14T_PL_5745	1000.000	1000.000	False
14T_PL_5800	1000.000	1000.000	False
14T_PL_5801	1000.000	1000.000	False
14T_PL_5802	1000.000	1000.000	False
14T_PL_5803	1000.000	1000.000	False
14T_PL_5804	1000.000	1000.000	False
14T_PL_5805	1000.000	1000.000	False
14T_PL_5806	1000.000	1000.000	False
14T_PL_5807	1000.000	1000.000	False
14T_PL_5808	1000.000	1000.000	False
14T_PL_5809	1000.000	1000.000	False
14T_PL_5810	1000.000	1000.000	False
14T_PL_5811	1000.000	1000.000	False
14T_PL_5812	1000.000	1000.000	False
14T_PL_5813	1000.000	1000.000	False
14T_PL_5814	1000.000	1000.000	False
14T_PL_5815	1000.000	1000.000	False
14T_PL_5816	1000.000	1000.000	False
14T_PL_5817	1000.000	1000.000	False
14T_PL_5818	1000.000	1000.000	False
14T_PL_5819	1000.000	1000.000	False
14T_PL_5820	1000.000	1000.000	False
14T_PL_5821	1000.000	1000.000	False
14T_PL_5822	1000.000	1000.000	False
14T_PL_5823	1000.000	1000.000	False
14T_PL_5824	1000.000	1000.000	False
14T_PL_5825	1000.000	1000.000	False

DPH-17 Report on Tiles - continued

Tile	Width	Height	Overlap
14T_PL_5826	1000.000	1000.000	False
14T_PL_5827	1000.000	1000.000	False
14T_PL_5828	1000.000	1000.000	False
14T_PL_5829	1000.000	1000.000	False
14T_PL_5830	1000.000	1000.000	False
14T_PL_5831	1000.000	1000.000	False
14T_PL_5832	1000.000	1000.000	False
14T_PL_5833	1000.000	1000.000	False
14T_PL_5834	1000.000	1000.000	False
14T_PL_5835	1000.000	1000.000	False
14T_PL_5836	1000.000	1000.000	False
14T_PL_5837	1000.000	1000.000	False
14T_PL_5838	1000.000	1000.000	False
14T_PL_5839	1000.000	1000.000	False
14T_PL_5840	1000.000	1000.000	False
14T_PL_5841	1000.000	1000.000	False
14T_PL_5842	1000.000	1000.000	False
14T_PL_5843	1000.000	1000.000	False
14T_PL_5844	1000.000	1000.000	False
14T_PL_5845	1000.000	1000.000	False
14T_PL_5900	1000.000	1000.000	False
14T_PL_5901	1000.000	1000.000	False
14T_PL_5902	1000.000	1000.000	False
14T_PL_5903	1000.000	1000.000	False
14T_PL_5904	1000.000	1000.000	False
14T_PL_5905	1000.000	1000.000	False
14T_PL_5906	1000.000	1000.000	False
14T_PL_5907	1000.000	1000.000	False
14T_PL_5908	1000.000	1000.000	False
14T_PL_5909	1000.000	1000.000	False
14T_PL_5910	1000.000	1000.000	False
14T_PL_5911	1000.000	1000.000	False
14T_PL_5912	1000.000	1000.000	False
14T_PL_5913	1000.000	1000.000	False
14T_PL_5914	1000.000	1000.000	False
14T_PL_5915	1000.000	1000.000	False
14T_PL_5916	1000.000	1000.000	False
14T_PL_5917	1000.000	1000.000	False
14T_PL_5918	1000.000	1000.000	False
14T_PL_5919	1000.000	1000.000	False
14T_PL_5920	1000.000	1000.000	False
14T_PL_5921	1000.000	1000.000	False
14T_PL_5922	1000.000	1000.000	False
14T_PL_5923	1000.000	1000.000	False
14T_PL_5924	1000.000	1000.000	False
14T_PL_5925	1000.000	1000.000	False
14T_PL_5926	1000.000	1000.000	False
14T_PL_5927	1000.000	1000.000	False

DPH-17 Report on Tiles - continued

Tile	Width	Height	Overlap
14T_PL_5928	1000.000	1000.000	False
14T_PL_5929	1000.000	1000.000	False
14T_PL_5930	1000.000	1000.000	False
14T_PL_5931	1000.000	1000.000	False
14T_PL_5932	1000.000	1000.000	False
14T_PL_5933	1000.000	1000.000	False
14T_PL_5934	1000.000	1000.000	False
14T_PL_5935	1000.000	1000.000	False
14T_PL_5936	1000.000	1000.000	False
14T_PL_5937	1000.000	1000.000	False
14T_PL_5938	1000.000	1000.000	False
14T_PL_5939	1000.000	1000.000	False
14T_PL_5940	1000.000	1000.000	False
14T_PL_5941	1000.000	1000.000	False
14T_PL_5942	1000.000	1000.000	False
14T_PL_5943	1000.000	1000.000	False
14T_PL_5944	1000.000	1000.000	False
14T_PL_5945	1000.000	1000.000	False
14T_PL_6000	1000.000	1000.000	False
14T_PL_6001	1000.000	1000.000	False
14T_PL_6002	1000.000	1000.000	False
14T_PL_6003	1000.000	1000.000	False
14T_PL_6004	1000.000	1000.000	False
14T_PL_6005	1000.000	1000.000	False
14T_PL_6006	1000.000	1000.000	False
14T_PL_6007	1000.000	1000.000	False
14T_PL_6008	1000.000	1000.000	False
14T_PL_6009	1000.000	1000.000	False
14T_PL_6010	1000.000	1000.000	False
14T_PL_6011	1000.000	1000.000	False
14T_PL_6012	1000.000	1000.000	False
14T_PL_6013	1000.000	1000.000	False
14T_PL_6014	1000.000	1000.000	False
14T_PL_6015	1000.000	1000.000	False
14T_PL_6016	1000.000	1000.000	False
14T_PL_6017	1000.000	1000.000	False
14T_PL_6018	1000.000	1000.000	False
14T_PL_6019	1000.000	1000.000	False
14T_PL_6020	1000.000	1000.000	False
14T_PL_6021	1000.000	1000.000	False
14T_PL_6022	1000.000	1000.000	False
14T_PL_6023	1000.000	1000.000	False
14T_PL_6024	1000.000	1000.000	False
14T_PL_6025	1000.000	1000.000	False
14T_PL_6026	1000.000	1000.000	False
14T_PL_6027	1000.000	1000.000	False
14T_PL_6028	1000.000	1000.000	False
14T_PL_6029	1000.000	1000.000	False

DPH-17 Report on Tiles - continued

Tile	Width	Height	Overlap
14T_PL_6030	1000.000	1000.000	False
14T_PL_6031	1000.000	1000.000	False
14T_PL_6032	1000.000	1000.000	False
14T_PL_6033	1000.000	1000.000	False
14T_PL_6034	1000.000	1000.000	False
14T_PL_6035	1000.000	1000.000	False
14T_PL_6036	1000.000	1000.000	False
14T_PL_6037	1000.000	1000.000	False
14T_PL_6038	1000.000	1000.000	False
14T_PL_6039	1000.000	1000.000	False
14T_PL_6040	1000.000	1000.000	False
14T_PL_6041	1000.000	1000.000	False
14T_PL_6042	1000.000	1000.000	False
14T_PL_6043	1000.000	1000.000	False
14T_PL_6044	1000.000	1000.000	False
14T_PL_6045	1000.000	1000.000	False
14T_PL_6100	1000.000	1000.000	False
14T_PL_6101	1000.000	1000.000	False
14T_PL_6102	1000.000	1000.000	False
14T_PL_6103	1000.000	1000.000	False
14T_PL_6104	1000.000	1000.000	False
14T_PL_6105	1000.000	1000.000	False
14T_PL_6106	1000.000	1000.000	False
14T_PL_6107	1000.000	1000.000	False
14T_PL_6108	1000.000	1000.000	False
14T_PL_6109	1000.000	1000.000	False
14T_PL_6110	1000.000	1000.000	False
14T_PL_6111	1000.000	1000.000	False
14T_PL_6112	1000.000	1000.000	False
14T_PL_6113	1000.000	1000.000	False
14T_PL_6114	1000.000	1000.000	False
14T_PL_6115	1000.000	1000.000	False
14T_PL_6116	1000.000	1000.000	False
14T_PL_6117	1000.000	1000.000	False
14T_PL_6118	1000.000	1000.000	False
14T_PL_6119	1000.000	1000.000	False
14T_PL_6120	1000.000	1000.000	False
14T_PL_6121	1000.000	1000.000	False
14T_PL_6122	1000.000	1000.000	False
14T_PL_6123	1000.000	1000.000	False
14T_PL_6124	1000.000	1000.000	False
14T_PL_6125	1000.000	1000.000	False
14T_PL_6126	1000.000	1000.000	False
14T_PL_6127	1000.000	1000.000	False
14T_PL_6128	1000.000	1000.000	False
14T_PL_6129	1000.000	1000.000	False
14T_PL_6130	1000.000	1000.000	False
14T_PL_6131	1000.000	1000.000	False

DPH-17 Report on Tiles - continued

Tile	Width	Height	Overlap
14T_PL_6132	1000.000	1000.000	False
14T_PL_6133	1000.000	1000.000	False
14T_PL_6134	1000.000	1000.000	False
14T_PL_6135	1000.000	1000.000	False
14T_PL_6136	1000.000	1000.000	False
14T_PL_6137	1000.000	1000.000	False
14T_PL_6138	1000.000	1000.000	False
14T_PL_6139	1000.000	1000.000	False
14T_PL_6140	1000.000	1000.000	False
14T_PL_6141	1000.000	1000.000	False
14T_PL_6142	1000.000	1000.000	False
14T_PL_6143	1000.000	1000.000	False
14T_PL_6144	1000.000	1000.000	False
14T_PL_6145	1000.000	1000.000	False
14T_PL_6200	1000.000	1000.000	False
14T_PL_6201	1000.000	1000.000	False
14T_PL_6202	1000.000	1000.000	False
14T_PL_6203	1000.000	1000.000	False
14T_PL_6204	1000.000	1000.000	False
14T_PL_6205	1000.000	1000.000	False
14T_PL_6206	1000.000	1000.000	False
14T_PL_6207	1000.000	1000.000	False
14T_PL_6208	1000.000	1000.000	False
14T_PL_6209	1000.000	1000.000	False
14T_PL_6210	1000.000	1000.000	False
14T_PL_6211	1000.000	1000.000	False
14T_PL_6212	1000.000	1000.000	False
14T_PL_6213	1000.000	1000.000	False
14T_PL_6214	1000.000	1000.000	False
14T_PL_6215	1000.000	1000.000	False
14T_PL_6216	1000.000	1000.000	False
14T_PL_6217	1000.000	1000.000	False
14T_PL_6218	1000.000	1000.000	False
14T_PL_6219	1000.000	1000.000	False
14T_PL_6220	1000.000	1000.000	False
14T_PL_6221	1000.000	1000.000	False
14T_PL_6222	1000.000	1000.000	False
14T_PL_6223	1000.000	1000.000	False
14T_PL_6224	1000.000	1000.000	False
14T_PL_6225	1000.000	1000.000	False
14T_PL_6226	1000.000	1000.000	False
14T_PL_6227	1000.000	1000.000	False
14T_PL_6228	1000.000	1000.000	False
14T_PL_6229	1000.000	1000.000	False
14T_PL_6230	1000.000	1000.000	False
14T_PL_6231	1000.000	1000.000	False
14T_PL_6232	1000.000	1000.000	False
14T_PL_6233	1000.000	1000.000	False

DPH-17 Report on Tiles - continued

Tile	Width	Height	Overlap
14T_PL_6234	1000.000	1000.000	False
14T_PL_6235	1000.000	1000.000	False
14T_PL_6236	1000.000	1000.000	False
14T_PL_6237	1000.000	1000.000	False
14T_PL_6238	1000.000	1000.000	False
14T_PL_6239	1000.000	1000.000	False
14T_PL_6240	1000.000	1000.000	False
14T_PL_6241	1000.000	1000.000	False
14T_PL_6242	1000.000	1000.000	False
14T_PL_6243	1000.000	1000.000	False
14T_PL_6244	1000.000	1000.000	False
14T_PL_6245	1000.000	1000.000	False
14T_PL_6300	1000.000	1000.000	False
14T_PL_6301	1000.000	1000.000	False
14T_PL_6302	1000.000	1000.000	False
14T_PL_6303	1000.000	1000.000	False
14T_PL_6304	1000.000	1000.000	False
14T_PL_6305	1000.000	1000.000	False
14T_PL_6306	1000.000	1000.000	False
14T_PL_6307	1000.000	1000.000	False
14T_PL_6308	1000.000	1000.000	False
14T_PL_6309	1000.000	1000.000	False
14T_PL_6310	1000.000	1000.000	False
14T_PL_6311	1000.000	1000.000	False
14T_PL_6312	1000.000	1000.000	False
14T_PL_6313	1000.000	1000.000	False
14T_PL_6314	1000.000	1000.000	False
14T_PL_6315	1000.000	1000.000	False
14T_PL_6316	1000.000	1000.000	False
14T_PL_6317	1000.000	1000.000	False
14T_PL_6318	1000.000	1000.000	False
14T_PL_6319	1000.000	1000.000	False
14T_PL_6320	1000.000	1000.000	False
14T_PL_6321	1000.000	1000.000	False
14T_PL_6322	1000.000	1000.000	False
14T_PL_6323	1000.000	1000.000	False
14T_PL_6324	1000.000	1000.000	False
14T_PL_6325	1000.000	1000.000	False
14T_PL_6326	1000.000	1000.000	False
14T_PL_6327	1000.000	1000.000	False
14T_PL_6328	1000.000	1000.000	False
14T_PL_6329	1000.000	1000.000	False
14T_PL_6330	1000.000	1000.000	False
14T_PL_6331	1000.000	1000.000	False
14T_PL_6332	1000.000	1000.000	False
14T_PL_6333	1000.000	1000.000	False
14T_PL_6334	1000.000	1000.000	False
14T_PL_6335	1000.000	1000.000	False

DPH-17 Report on Tiles - continued

Tile	Width	Height	Overlap
14T_PL_6336	1000.000	1000.000	False
14T_PL_6337	1000.000	1000.000	False
14T_PL_6338	1000.000	1000.000	False
14T_PL_6339	1000.000	1000.000	False
14T_PL_6340	1000.000	1000.000	False
14T_PL_6341	1000.000	1000.000	False
14T_PL_6342	1000.000	1000.000	False
14T_PL_6343	1000.000	1000.000	False
14T_PL_6344	1000.000	1000.000	False
14T_PL_6345	1000.000	1000.000	False
14T_PL_6400	1000.000	1000.000	False
14T_PL_6401	1000.000	1000.000	False
14T_PL_6402	1000.000	1000.000	False
14T_PL_6403	1000.000	1000.000	False
14T_PL_6404	1000.000	1000.000	False
14T_PL_6405	1000.000	1000.000	False
14T_PL_6406	1000.000	1000.000	False
14T_PL_6407	1000.000	1000.000	False
14T_PL_6408	1000.000	1000.000	False
14T_PL_6409	1000.000	1000.000	False
14T_PL_6410	1000.000	1000.000	False
14T_PL_6411	1000.000	1000.000	False
14T_PL_6412	1000.000	1000.000	False
14T_PL_6413	1000.000	1000.000	False
14T_PL_6414	1000.000	1000.000	False
14T_PL_6415	1000.000	1000.000	False
14T_PL_6416	1000.000	1000.000	False
14T_PL_6417	1000.000	1000.000	False
14T_PL_6418	1000.000	1000.000	False
14T_PL_6419	1000.000	1000.000	False
14T_PL_6420	1000.000	1000.000	False
14T_PL_6421	1000.000	1000.000	False
14T_PL_6422	1000.000	1000.000	False
14T_PL_6423	1000.000	1000.000	False
14T_PL_6424	1000.000	1000.000	False
14T_PL_6425	1000.000	1000.000	False
14T_PL_6426	1000.000	1000.000	False
14T_PL_6427	1000.000	1000.000	False
14T_PL_6428	1000.000	1000.000	False
14T_PL_6429	1000.000	1000.000	False
14T_PL_6430	1000.000	1000.000	False
14T_PL_6431	1000.000	1000.000	False
14T_PL_6432	1000.000	1000.000	False
14T_PL_6433	1000.000	1000.000	False
14T_PL_6434	1000.000	1000.000	False
14T_PL_6435	1000.000	1000.000	False
14T_PL_6436	1000.000	1000.000	False
14T_PL_6437	1000.000	1000.000	False

DPH-17 Report on Tiles - continued

Tile	Width	Height	Overlap
14T_PL_6438	1000.000	1000.000	False
14T_PL_6439	1000.000	1000.000	False
14T_PL_6440	1000.000	1000.000	False
14T_PL_6441	1000.000	1000.000	False
14T_PL_6442	1000.000	1000.000	False
14T_PL_6443	1000.000	1000.000	False
14T_PL_6444	1000.000	1000.000	False
14T_PL_6445	1000.000	1000.000	False
14T_PL_6500	1000.000	1000.000	False
14T_PL_6501	1000.000	1000.000	False
14T_PL_6502	1000.000	1000.000	False
14T_PL_6503	1000.000	1000.000	False
14T_PL_6504	1000.000	1000.000	False
14T_PL_6505	1000.000	1000.000	False
14T_PL_6506	1000.000	1000.000	False
14T_PL_6507	1000.000	1000.000	False
14T_PL_6508	1000.000	1000.000	False
14T_PL_6509	1000.000	1000.000	False
14T_PL_6510	1000.000	1000.000	False
14T_PL_6511	1000.000	1000.000	False
14T_PL_6512	1000.000	1000.000	False
14T_PL_6513	1000.000	1000.000	False
14T_PL_6514	1000.000	1000.000	False
14T_PL_6515	1000.000	1000.000	False
14T_PL_6516	1000.000	1000.000	False
14T_PL_6517	1000.000	1000.000	False
14T_PL_6518	1000.000	1000.000	False
14T_PL_6519	1000.000	1000.000	False
14T_PL_6520	1000.000	1000.000	False
14T_PL_6521	1000.000	1000.000	False
14T_PL_6522	1000.000	1000.000	False
14T_PL_6523	1000.000	1000.000	False
14T_PL_6524	1000.000	1000.000	False
14T_PL_6525	1000.000	1000.000	False
14T_PL_6526	1000.000	1000.000	False
14T_PL_6527	1000.000	1000.000	False
14T_PL_6528	1000.000	1000.000	False
14T_PL_6529	1000.000	1000.000	False
14T_PL_6530	1000.000	1000.000	False
14T_PL_6531	1000.000	1000.000	False
14T_PL_6532	1000.000	1000.000	False
14T_PL_6533	1000.000	1000.000	False
14T_PL_6534	1000.000	1000.000	False
14T_PL_6535	1000.000	1000.000	False
14T_PL_6536	1000.000	1000.000	False
14T_PL_6537	1000.000	1000.000	False
14T_PL_6538	1000.000	1000.000	False
14T_PL_6539	1000.000	1000.000	False

DPH-17 Report on Tiles - continued

Tile	Width	Height	Overlap
14T_PL_6540	1000.000	1000.000	False
14T_PL_6541	1000.000	1000.000	False
14T_PL_6542	1000.000	1000.000	False
14T_PL_6543	1000.000	1000.000	False
14T_PL_6544	1000.000	1000.000	False
14T_PL_6545	1000.000	1000.000	False
14T_PL_6600	1000.000	1000.000	False
14T_PL_6601	1000.000	1000.000	False
14T_PL_6602	1000.000	1000.000	False
14T_PL_6603	1000.000	1000.000	False
14T_PL_6604	1000.000	1000.000	False
14T_PL_6605	1000.000	1000.000	False
14T_PL_6606	1000.000	1000.000	False
14T_PL_6607	1000.000	1000.000	False
14T_PL_6608	1000.000	1000.000	False
14T_PL_6609	1000.000	1000.000	False
14T_PL_6610	1000.000	1000.000	False
14T_PL_6611	1000.000	1000.000	False
14T_PL_6612	1000.000	1000.000	False
14T_PL_6613	1000.000	1000.000	False
14T_PL_6614	1000.000	1000.000	False
14T_PL_6615	1000.000	1000.000	False
14T_PL_6616	1000.000	1000.000	False
14T_PL_6617	1000.000	1000.000	False
14T_PL_6618	1000.000	1000.000	False
14T_PL_6619	1000.000	1000.000	False
14T_PL_6620	1000.000	1000.000	False
14T_PL_6621	1000.000	1000.000	False
14T_PL_6622	1000.000	1000.000	False
14T_PL_6623	1000.000	1000.000	False
14T_PL_6624	1000.000	1000.000	False
14T_PL_6625	1000.000	1000.000	False
14T_PL_6626	1000.000	1000.000	False
14T_PL_6627	1000.000	1000.000	False
14T_PL_6628	1000.000	1000.000	False
14T_PL_6629	1000.000	1000.000	False
14T_PL_6630	1000.000	1000.000	False
14T_PL_6631	1000.000	1000.000	False
14T_PL_6632	1000.000	1000.000	False
14T_PL_6633	1000.000	1000.000	False
14T_PL_6634	1000.000	1000.000	False
14T_PL_6635	1000.000	1000.000	False
14T_PL_6636	1000.000	1000.000	False
14T_PL_6637	1000.000	1000.000	False
14T_PL_6638	1000.000	1000.000	False
14T_PL_6639	1000.000	1000.000	False
14T_PL_6640	1000.000	1000.000	False
14T_PL_6641	1000.000	1000.000	False

DPH-17 Report on Tiles - continued

Tile	Width	Height	Overlap
14T_PL_6642	1000.000	1000.000	False
14T_PL_6643	1000.000	1000.000	False
14T_PL_6644	1000.000	1000.000	False
14T_PL_6645	1000.000	1000.000	False
14T_PL_6700	1000.000	1000.000	False
14T_PL_6701	1000.000	1000.000	False
14T_PL_6702	1000.000	1000.000	False
14T_PL_6703	1000.000	1000.000	False
14T_PL_6704	1000.000	1000.000	False
14T_PL_6705	1000.000	1000.000	False
14T_PL_6706	1000.000	1000.000	False
14T_PL_6707	1000.000	1000.000	False
14T_PL_6708	1000.000	1000.000	False
14T_PL_6709	1000.000	1000.000	False
14T_PL_6710	1000.000	1000.000	False
14T_PL_6711	1000.000	1000.000	False
14T_PL_6712	1000.000	1000.000	False
14T_PL_6713	1000.000	1000.000	False
14T_PL_6714	1000.000	1000.000	False
14T_PL_6715	1000.000	1000.000	False
14T_PL_6716	1000.000	1000.000	False
14T_PL_6717	1000.000	1000.000	False
14T_PL_6718	1000.000	1000.000	False
14T_PL_6719	1000.000	1000.000	False
14T_PL_6720	1000.000	1000.000	False
14T_PL_6721	1000.000	1000.000	False
14T_PL_6722	1000.000	1000.000	False
14T_PL_6723	1000.000	1000.000	False
14T_PL_6724	1000.000	1000.000	False
14T_PL_6725	1000.000	1000.000	False
14T_PL_6726	1000.000	1000.000	False
14T_PL_6727	1000.000	1000.000	False
14T_PL_6728	1000.000	1000.000	False
14T_PL_6729	1000.000	1000.000	False
14T_PL_6730	1000.000	1000.000	False
14T_PL_6731	1000.000	1000.000	False
14T_PL_6732	1000.000	1000.000	False
14T_PL_6733	1000.000	1000.000	False
14T_PL_6734	1000.000	1000.000	False
14T_PL_6735	1000.000	1000.000	False
14T_PL_6736	1000.000	1000.000	False
14T_PL_6737	1000.000	1000.000	False
14T_PL_6738	1000.000	1000.000	False
14T_PL_6739	1000.000	1000.000	False
14T_PL_6740	1000.000	1000.000	False
14T_PL_6741	1000.000	1000.000	False
14T_PL_6742	1000.000	1000.000	False
14T_PL_6743	1000.000	1000.000	False

DPH-17 Report on Tiles - continued

Tile	Width	Height	Overlap
14T_PL_6744	1000.000	1000.000	False
14T_PL_6745	1000.000	1000.000	False
14T_PL_6800	1000.000	1000.000	False
14T_PL_6801	1000.000	1000.000	False
14T_PL_6802	1000.000	1000.000	False
14T_PL_6803	1000.000	1000.000	False
14T_PL_6804	1000.000	1000.000	False
14T_PL_6805	1000.000	1000.000	False
14T_PL_6806	1000.000	1000.000	False
14T_PL_6807	1000.000	1000.000	False
14T_PL_6808	1000.000	1000.000	False
14T_PL_6809	1000.000	1000.000	False
14T_PL_6810	1000.000	1000.000	False
14T_PL_6811	1000.000	1000.000	False
14T_PL_6812	1000.000	1000.000	False
14T_PL_6813	1000.000	1000.000	False
14T_PL_6814	1000.000	1000.000	False
14T_PL_6815	1000.000	1000.000	False
14T_PL_6816	1000.000	1000.000	False
14T_PL_6817	1000.000	1000.000	False
14T_PL_6818	1000.000	1000.000	False
14T_PL_6819	1000.000	1000.000	False
14T_PL_6820	1000.000	1000.000	False
14T_PL_6821	1000.000	1000.000	False
14T_PL_6822	1000.000	1000.000	False
14T_PL_6823	1000.000	1000.000	False
14T_PL_6824	1000.000	1000.000	False
14T_PL_6825	1000.000	1000.000	False
14T_PL_6826	1000.000	1000.000	False
14T_PL_6827	1000.000	1000.000	False
14T_PL_6828	1000.000	1000.000	False
14T_PL_6829	1000.000	1000.000	False
14T_PL_6830	1000.000	1000.000	False
14T_PL_6831	1000.000	1000.000	False
14T_PL_6832	1000.000	1000.000	False
14T_PL_6833	1000.000	1000.000	False
14T_PL_6834	1000.000	1000.000	False
14T_PL_6835	1000.000	1000.000	False
14T_PL_6836	1000.000	1000.000	False
14T_PL_6837	1000.000	1000.000	False
14T_PL_6838	1000.000	1000.000	False
14T_PL_6839	1000.000	1000.000	False
14T_PL_6840	1000.000	1000.000	False
14T_PL_6841	1000.000	1000.000	False
14T_PL_6842	1000.000	1000.000	False
14T_PL_6843	1000.000	1000.000	False
14T_PL_6844	1000.000	1000.000	False
14T_PL_6845	1000.000	1000.000	False

DPH-17 Report on Tiles - continued

Tile	Width	Height	Overlap
14T_PL_6900	1000.000	1000.000	False
14T_PL_6901	1000.000	1000.000	False
14T_PL_6902	1000.000	1000.000	False
14T_PL_6903	1000.000	1000.000	False
14T_PL_6904	1000.000	1000.000	False
14T_PL_6905	1000.000	1000.000	False
14T_PL_6906	1000.000	1000.000	False
14T_PL_6907	1000.000	1000.000	False
14T_PL_6908	1000.000	1000.000	False
14T_PL_6909	1000.000	1000.000	False
14T_PL_6910	1000.000	1000.000	False
14T_PL_6911	1000.000	1000.000	False
14T_PL_6912	1000.000	1000.000	False
14T_PL_6913	1000.000	1000.000	False
14T_PL_6914	1000.000	1000.000	False
14T_PL_6915	1000.000	1000.000	False
14T_PL_6916	1000.000	1000.000	False
14T_PL_6917	1000.000	1000.000	False
14T_PL_6918	1000.000	1000.000	False
14T_PL_6919	1000.000	1000.000	False
14T_PL_6920	1000.000	1000.000	False
14T_PL_6921	1000.000	1000.000	False
14T_PL_6922	1000.000	1000.000	False
14T_PL_6923	1000.000	1000.000	False
14T_PL_6924	1000.000	1000.000	False
14T_PL_6925	1000.000	1000.000	False
14T_PL_6926	1000.000	1000.000	False
14T_PL_6927	1000.000	1000.000	False
14T_PL_6928	1000.000	1000.000	False
14T_PL_6929	1000.000	1000.000	False
14T_PL_6930	1000.000	1000.000	False
14T_PL_6931	1000.000	1000.000	False
14T_PL_6932	1000.000	1000.000	False
14T_PL_6933	1000.000	1000.000	False
14T_PL_6934	1000.000	1000.000	False
14T_PL_6935	1000.000	1000.000	False
14T_PL_6936	1000.000	1000.000	False
14T_PL_6937	1000.000	1000.000	False
14T_PL_6938	1000.000	1000.000	False
14T_PL_6939	1000.000	1000.000	False
14T_PL_6940	1000.000	1000.000	False
14T_PL_6941	1000.000	1000.000	False
14T_PL_6942	1000.000	1000.000	False
14T_PL_6943	1000.000	1000.000	False
14T_PL_6944	1000.000	1000.000	False
14T_PL_6945	1000.000	1000.000	False
14T_PL_7000	1000.000	1000.000	False
14T_PL_7001	1000.000	1000.000	False

DPH-17 Report on Tiles - continued

Tile	Width	Height	Overlap
14T_PL_7002	1000.000	1000.000	False
14T_PL_7003	1000.000	1000.000	False
14T_PL_7004	1000.000	1000.000	False
14T_PL_7005	1000.000	1000.000	False
14T_PL_7006	1000.000	1000.000	False
14T_PL_7007	1000.000	1000.000	False
14T_PL_7008	1000.000	1000.000	False
14T_PL_7009	1000.000	1000.000	False
14T_PL_7010	1000.000	1000.000	False
14T_PL_7011	1000.000	1000.000	False
14T_PL_7012	1000.000	1000.000	False
14T_PL_7013	1000.000	1000.000	False
14T_PL_7014	1000.000	1000.000	False
14T_PL_7015	1000.000	1000.000	False
14T_PL_7016	1000.000	1000.000	False
14T_PL_7017	1000.000	1000.000	False
14T_PL_7018	1000.000	1000.000	False
14T_PL_7019	1000.000	1000.000	False
14T_PL_7020	1000.000	1000.000	False
14T_PL_7021	1000.000	1000.000	False
14T_PL_7022	1000.000	1000.000	False
14T_PL_7023	1000.000	1000.000	False
14T_PL_7024	1000.000	1000.000	False
14T_PL_7025	1000.000	1000.000	False
14T_PL_7026	1000.000	1000.000	False
14T_PL_7027	1000.000	1000.000	False
14T_PL_7028	1000.000	1000.000	False
14T_PL_7029	1000.000	1000.000	False
14T_PL_7030	1000.000	1000.000	False
14T_PL_7031	1000.000	1000.000	False
14T_PL_7032	1000.000	1000.000	False
14T_PL_7033	1000.000	1000.000	False
14T_PL_7034	1000.000	1000.000	False
14T_PL_7035	1000.000	1000.000	False
14T_PL_7036	1000.000	1000.000	False
14T_PL_7037	1000.000	1000.000	False
14T_PL_7038	1000.000	1000.000	False
14T_PL_7039	1000.000	1000.000	False
14T_PL_7040	1000.000	1000.000	False
14T_PL_7041	1000.000	1000.000	False
14T_PL_7042	1000.000	1000.000	False
14T_PL_7043	1000.000	1000.000	False
14T_PL_7044	1000.000	1000.000	False
14T_PL_7045	1000.000	1000.000	False
14T_PL_7100	1000.000	1000.000	False
14T_PL_7101	1000.000	1000.000	False
14T_PL_7102	1000.000	1000.000	False
14T_PL_7103	1000.000	1000.000	False

DPH-17 Report on Tiles - continued

Tile	Width	Height	Overlap
14T_PL_7104	1000.000	1000.000	False
14T_PL_7105	1000.000	1000.000	False
14T_PL_7106	1000.000	1000.000	False
14T_PL_7107	1000.000	1000.000	False
14T_PL_7108	1000.000	1000.000	False
14T_PL_7109	1000.000	1000.000	False
14T_PL_7110	1000.000	1000.000	False
14T_PL_7111	1000.000	1000.000	False
14T_PL_7112	1000.000	1000.000	False
14T_PL_7113	1000.000	1000.000	False
14T_PL_7114	1000.000	1000.000	False
14T_PL_7115	1000.000	1000.000	False
14T_PL_7116	1000.000	1000.000	False
14T_PL_7117	1000.000	1000.000	False
14T_PL_7118	1000.000	1000.000	False
14T_PL_7119	1000.000	1000.000	False
14T_PL_7120	1000.000	1000.000	False
14T_PL_7121	1000.000	1000.000	False
14T_PL_7122	1000.000	1000.000	False
14T_PL_7123	1000.000	1000.000	False
14T_PL_7124	1000.000	1000.000	False
14T_PL_7125	1000.000	1000.000	False
14T_PL_7126	1000.000	1000.000	False
14T_PL_7127	1000.000	1000.000	False
14T_PL_7128	1000.000	1000.000	False
14T_PL_7129	1000.000	1000.000	False
14T_PL_7130	1000.000	1000.000	False
14T_PL_7131	1000.000	1000.000	False
14T_PL_7132	1000.000	1000.000	False
14T_PL_7133	1000.000	1000.000	False
14T_PL_7134	1000.000	1000.000	False
14T_PL_7135	1000.000	1000.000	False
14T_PL_7136	1000.000	1000.000	False
14T_PL_7137	1000.000	1000.000	False
14T_PL_7138	1000.000	1000.000	False
14T_PL_7139	1000.000	1000.000	False
14T_PL_7140	1000.000	1000.000	False
14T_PL_7141	1000.000	1000.000	False
14T_PL_7142	1000.000	1000.000	False
14T_PL_7143	1000.000	1000.000	False
14T_PL_7144	1000.000	1000.000	False
14T_PL_7145	1000.000	1000.000	False
14T_PL_7146	1000.000	1000.000	False
14T_PL_7200	1000.000	1000.000	False
14T_PL_7201	1000.000	1000.000	False
14T_PL_7202	1000.000	1000.000	False
14T_PL_7203	1000.000	1000.000	False
14T_PL_7204	1000.000	1000.000	False

DPH-17 Report on Tiles - continued

Tile	Width	Height	Overlap
14T_PL_7205	1000.000	1000.000	False
14T_PL_7206	1000.000	1000.000	False
14T_PL_7207	1000.000	1000.000	False
14T_PL_7208	1000.000	1000.000	False
14T_PL_7209	1000.000	1000.000	False
14T_PL_7210	1000.000	1000.000	False
14T_PL_7211	1000.000	1000.000	False
14T_PL_7212	1000.000	1000.000	False
14T_PL_7213	1000.000	1000.000	False
14T_PL_7214	1000.000	1000.000	False
14T_PL_7215	1000.000	1000.000	False
14T_PL_7216	1000.000	1000.000	False
14T_PL_7217	1000.000	1000.000	False
14T_PL_7218	1000.000	1000.000	False
14T_PL_7219	1000.000	1000.000	False
14T_PL_7220	1000.000	1000.000	False
14T_PL_7221	1000.000	1000.000	False
14T_PL_7222	1000.000	1000.000	False
14T_PL_7223	1000.000	1000.000	False
14T_PL_7224	1000.000	1000.000	False
14T_PL_7225	1000.000	1000.000	False
14T_PL_7226	1000.000	1000.000	False
14T_PL_7227	1000.000	1000.000	False
14T_PL_7228	1000.000	1000.000	False
14T_PL_7229	1000.000	1000.000	False
14T_PL_7230	1000.000	1000.000	False
14T_PL_7231	1000.000	1000.000	False
14T_PL_7232	1000.000	1000.000	False
14T_PL_7233	1000.000	1000.000	False
14T_PL_7234	1000.000	1000.000	False
14T_PL_7235	1000.000	1000.000	False
14T_PL_7236	1000.000	1000.000	False
14T_PL_7237	1000.000	1000.000	False
14T_PL_7238	1000.000	1000.000	False
14T_PL_7239	1000.000	1000.000	False
14T_PL_7240	1000.000	1000.000	False
14T_PL_7241	1000.000	1000.000	False
14T_PL_7242	1000.000	1000.000	False
14T_PL_7243	1000.000	1000.000	False
14T_PL_7244	1000.000	1000.000	False
14T_PL_7245	1000.000	1000.000	False
14T_PL_7246	1000.000	1000.000	False
14T_PL_7300	1000.000	1000.000	False
14T_PL_7301	1000.000	1000.000	False
14T_PL_7302	1000.000	1000.000	False
14T_PL_7303	1000.000	1000.000	False
14T_PL_7304	1000.000	1000.000	False
14T_PL_7305	1000.000	1000.000	False

DPH-17 Report on Tiles - continued

Tile	Width	Height	Overlap
14T_PL_7306	1000.000	1000.000	False
14T_PL_7307	1000.000	1000.000	False
14T_PL_7308	1000.000	1000.000	False
14T_PL_7309	1000.000	1000.000	False
14T_PL_7310	1000.000	1000.000	False
14T_PL_7311	1000.000	1000.000	False
14T_PL_7312	1000.000	1000.000	False
14T_PL_7313	1000.000	1000.000	False
14T_PL_7314	1000.000	1000.000	False
14T_PL_7315	1000.000	1000.000	False
14T_PL_7316	1000.000	1000.000	False
14T_PL_7317	1000.000	1000.000	False
14T_PL_7318	1000.000	1000.000	False
14T_PL_7319	1000.000	1000.000	False
14T_PL_7320	1000.000	1000.000	False
14T_PL_7321	1000.000	1000.000	False
14T_PL_7322	1000.000	1000.000	False
14T_PL_7323	1000.000	1000.000	False
14T_PL_7324	1000.000	1000.000	False
14T_PL_7325	1000.000	1000.000	False
14T_PL_7326	1000.000	1000.000	False
14T_PL_7327	1000.000	1000.000	False
14T_PL_7328	1000.000	1000.000	False
14T_PL_7329	1000.000	1000.000	False
14T_PL_7330	1000.000	1000.000	False
14T_PL_7331	1000.000	1000.000	False
14T_PL_7332	1000.000	1000.000	False
14T_PL_7333	1000.000	1000.000	False
14T_PL_7334	1000.000	1000.000	False
14T_PL_7335	1000.000	1000.000	False
14T_PL_7336	1000.000	1000.000	False
14T_PL_7337	1000.000	1000.000	False
14T_PL_7338	1000.000	1000.000	False
14T_PL_7339	1000.000	1000.000	False
14T_PL_7340	1000.000	1000.000	False
14T_PL_7341	1000.000	1000.000	False
14T_PL_7342	1000.000	1000.000	False
14T_PL_7343	1000.000	1000.000	False
14T_PL_7344	1000.000	1000.000	False
14T_PL_7345	1000.000	1000.000	False
14T_PL_7346	1000.000	1000.000	False
14T_PL_7400	1000.000	1000.000	False
14T_PL_7401	1000.000	1000.000	False
14T_PL_7402	1000.000	1000.000	False
14T_PL_7403	1000.000	1000.000	False
14T_PL_7404	1000.000	1000.000	False
14T_PL_7405	1000.000	1000.000	False
14T_PL_7406	1000.000	1000.000	False

DPH-17 Report on Tiles - continued

Tile	Width	Height	Overlap
14T_PL_7407	1000.000	1000.000	False
14T_PL_7408	1000.000	1000.000	False
14T_PL_7409	1000.000	1000.000	False
14T_PL_7410	1000.000	1000.000	False
14T_PL_7411	1000.000	1000.000	False
14T_PL_7412	1000.000	1000.000	False
14T_PL_7413	1000.000	1000.000	False
14T_PL_7414	1000.000	1000.000	False
14T_PL_7415	1000.000	1000.000	False
14T_PL_7416	1000.000	1000.000	False
14T_PL_7417	1000.000	1000.000	False
14T_PL_7418	1000.000	1000.000	False
14T_PL_7419	1000.000	1000.000	False
14T_PL_7420	1000.000	1000.000	False
14T_PL_7421	1000.000	1000.000	False
14T_PL_7422	1000.000	1000.000	False
14T_PL_7423	1000.000	1000.000	False
14T_PL_7424	1000.000	1000.000	False
14T_PL_7425	1000.000	1000.000	False
14T_PL_7426	1000.000	1000.000	False
14T_PL_7427	1000.000	1000.000	False
14T_PL_7428	1000.000	1000.000	False
14T_PL_7429	1000.000	1000.000	False
14T_PL_7430	1000.000	1000.000	False
14T_PL_7431	1000.000	1000.000	False
14T_PL_7432	1000.000	1000.000	False
14T_PL_7433	1000.000	1000.000	False
14T_PL_7434	1000.000	1000.000	False
14T_PL_7435	1000.000	1000.000	False
14T_PL_7436	1000.000	1000.000	False
14T_PL_7437	1000.000	1000.000	False
14T_PL_7438	1000.000	1000.000	False
14T_PL_7439	1000.000	1000.000	False
14T_PL_7440	1000.000	1000.000	False
14T_PL_7441	1000.000	1000.000	False
14T_PL_7442	1000.000	1000.000	False
14T_PL_7443	1000.000	1000.000	False
14T_PL_7444	1000.000	1000.000	False
14T_PL_7445	1000.000	1000.000	False
14T_PL_7446	1000.000	1000.000	False
14T_PL_7500	1000.000	1000.000	False
14T_PL_7501	1000.000	1000.000	False
14T_PL_7502	1000.000	1000.000	False
14T_PL_7503	1000.000	1000.000	False
14T_PL_7504	1000.000	1000.000	False
14T_PL_7505	1000.000	1000.000	False
14T_PL_7506	1000.000	1000.000	False
14T_PL_7507	1000.000	1000.000	False

DPH-17 Report on Tiles - continued

Tile	Width	Height	Overlap
14T_PL_7508	1000.000	1000.000	False
14T_PL_7509	1000.000	1000.000	False
14T_PL_7510	1000.000	1000.000	False
14T_PL_7511	1000.000	1000.000	False
14T_PL_7512	1000.000	1000.000	False
14T_PL_7513	1000.000	1000.000	False
14T_PL_7514	1000.000	1000.000	False
14T_PL_7515	1000.000	1000.000	False
14T_PL_7516	1000.000	1000.000	False
14T_PL_7517	1000.000	1000.000	False
14T_PL_7518	1000.000	1000.000	False
14T_PL_7519	1000.000	1000.000	False
14T_PL_7520	1000.000	1000.000	False
14T_PL_7521	1000.000	1000.000	False
14T_PL_7522	1000.000	1000.000	False
14T_PL_7523	1000.000	1000.000	False
14T_PL_7524	1000.000	1000.000	False
14T_PL_7525	1000.000	1000.000	False
14T_PL_7526	1000.000	1000.000	False
14T_PL_7527	1000.000	1000.000	False
14T_PL_7528	1000.000	1000.000	False
14T_PL_7529	1000.000	1000.000	False
14T_PL_7530	1000.000	1000.000	False
14T_PL_7531	1000.000	1000.000	False
14T_PL_7532	1000.000	1000.000	False
14T_PL_7533	1000.000	1000.000	False
14T_PL_7534	1000.000	1000.000	False
14T_PL_7535	1000.000	1000.000	False
14T_PL_7536	1000.000	1000.000	False
14T_PL_7537	1000.000	1000.000	False
14T_PL_7538	1000.000	1000.000	False
14T_PL_7539	1000.000	1000.000	False
14T_PL_7540	1000.000	1000.000	False
14T_PL_7541	1000.000	1000.000	False
14T_PL_7542	1000.000	1000.000	False
14T_PL_7543	1000.000	1000.000	False
14T_PL_7544	1000.000	1000.000	False
14T_PL_7545	1000.000	1000.000	False
14T_PL_7546	1000.000	1000.000	False
14T_PL_7600	1000.000	1000.000	False
14T_PL_7601	1000.000	1000.000	False
14T_PL_7602	1000.000	1000.000	False
14T_PL_7603	1000.000	1000.000	False
14T_PL_7604	1000.000	1000.000	False
14T_PL_7605	1000.000	1000.000	False
14T_PL_7606	1000.000	1000.000	False
14T_PL_7607	1000.000	1000.000	False
14T_PL_7608	1000.000	1000.000	False

DPH-17 Report on Tiles - continued

Tile	Width	Height	Overlap
14T_PL_7609	1000.000	1000.000	False
14T_PL_7610	1000.000	1000.000	False
14T_PL_7611	1000.000	1000.000	False
14T_PL_7612	1000.000	1000.000	False
14T_PL_7613	1000.000	1000.000	False
14T_PL_7614	1000.000	1000.000	False
14T_PL_7615	1000.000	1000.000	False
14T_PL_7616	1000.000	1000.000	False
14T_PL_7617	1000.000	1000.000	False
14T_PL_7618	1000.000	1000.000	False
14T_PL_7619	1000.000	1000.000	False
14T_PL_7620	1000.000	1000.000	False
14T_PL_7621	1000.000	1000.000	False
14T_PL_7622	1000.000	1000.000	False
14T_PL_7623	1000.000	1000.000	False
14T_PL_7624	1000.000	1000.000	False
14T_PL_7625	1000.000	1000.000	False
14T_PL_7626	1000.000	1000.000	False
14T_PL_7627	1000.000	1000.000	False
14T_PL_7628	1000.000	1000.000	False
14T_PL_7629	1000.000	1000.000	False
14T_PL_7630	1000.000	1000.000	False
14T_PL_7631	1000.000	1000.000	False
14T_PL_7632	1000.000	1000.000	False
14T_PL_7633	1000.000	1000.000	False