




## South Platte NE QL2 LiDAR

USGS/NGTOC /Southwest Nebraska Panhandle

2/15/2017



## QUALITY

At Woolpert, quality is the cornerstone of our business. We invite your comments and suggestions for improving this document.

## TRADEMARKS

All brand names and product names are trademarks or registered trademarks of their respective companies.

## NOTICE OF PROPRIETARY INFORMATION

© 2016 Woolpert, Inc., Englewood, CO

All rights reserved to Woolpert. This document was designed, prepared, and submitted by Woolpert to be used only by the recipient.

None of this material is permitted to be reproduced in any way or distributed to anyone other than the authorized representatives of the recipient.

# Table of Contents

Section One - LiDAR Survey Report.....	1
Section Two - LiDAR Ground Geodetic Control.....	5
Section Three - Ground & Geodetic Control Logs .....	47
Ground & Geodetic Control Photos .....	157
Section Four - Existing NGS Datasheets .....	187
Section Five – GPS Control Diagrams .....	224

# Section 1: Survey Report

## Introduction

Report Date:	6/27/2016
Project Name:	SOUTH PLATTE NE QL2 LiDAR
Client Information:	USGS / NGTOC
Contract Number:	G10PC00057
Requisition/Reference Number:	G15PD01037
Date of Contract:	9/16/2015
Delivery Date:	2/15/2017
Prepared By:	David Kuxhausen, PLS
Woolpert Project Number:	75955

This report contains a comprehensive outline of the LiDAR Ground Control Survey that supported the South Platte NE QL2 LiDAR. All surveys were performed in such a way as to achieve ground control accuracies that meet or exceed the National Mapping Accuracy Standards.

## Project Area

The project area consists of approximately 4,841 square miles encompassing Banner, Kimball, Cheyenne, Deuel, Keith, and Lincoln counties

## Purpose

The purpose of this survey was to establish three-dimensional coordinates for 92 ground control points (GCPs) and 427 quality control (QC) points spread over 2 land cover classifications Vegetated Vertical Accuracies (VVA) and Non-Vegetated Vertical Accuracies (NVA).

The QC points were collected uniformly dispersed over the project area in the appropriate land cover categories to verify fundamental, supplemental, and consolidated vertical accuracies throughout the task order AOI.

## Date of Survey

Ground control field operations took place on February 17th 2015 thru February 28th 2015.

## Monumentation

Prior to aerial imagery acquisition, Woolpert field crews performed a field reconnaissance to verify the existence and suitability of pre-selected existing National Geodetic Survey (NGS) control stations. These existing bench marks were utilized as checks to ensure that quality x, y, and z coordinate values were computed for each of the newly established photogrammetric control stations. Recovery information sheets for the existing NGS control stations can be found in Section 5 of this report. A control diagram showing the ground control stations used to support this LiDAR mapping project can be found in Section 6 of this report.

## Accuracy Standards

The data collected under this task order shall meet the National Standard for spatial Database Accuracy (NSSDA) standards. The NSSDA standards specify that vertical accuracy be reported at the 95 percent confidence level for data tested by an independent source of higher accuracy. The Fundamental Vertical Accuracy (FVA): 19.6 cm at a 95% confidence level, derived according to NSSDA, i.e., based on RMSEZ of 10.0 cm in the "open terrain" land cover category.

The Supplemental Vertical Accuracy (SVA): The SVA will be reported for each of the land cover classes within the task order AOI. The target SVA is 29.4 cm at a 95th percentile level, derived according to ASPRS Guidelines, Vertical Accuracy Reporting for Lidar Data, i.e., based on the 95th percentile error for vegetated land cover categories.

The Consolidated Vertical Accuracy (CVA): 29.4 cm at a 95th percentile level, derived according to ASPRS Guidelines, Vertical Accuracy Reporting for Lidar Data, i.e., based on the 95th percentile error in all land cover categories combined.

Automated and manual filtering for Lidar products shall use the following minimum performance for artifact/feature removal from the bare earth model: The bare earth surface model shall have a minimum of 95% of surface canopy artifacts, including buildings, vegetation, bridges or overpass structures removed.

## GPS Equipment

Woolpert utilized 2 Trimble Navigation R8 Model 4 GNSS dual-frequency GPS receivers, 2 Trimble Navigation Model R10 GNSS dual-frequency GPS receivers, and 2 TSC3 data collectors for this project.

## Methodology

### Real-Time Kinematic (RTK) GPS

The field crew utilized Real-Time Kinematic (RTK) GPS surveying throughout most of the ground control data collection process. Using RTK GPS techniques, observations were performed on a total of 92 LiDAR control points and 427 ground control quality check points. The survey was conducted using a 1-second epoch rate, in a fixed solution RTK mode, with each observation lasting between 60 to 180 seconds. Each station was occupied twice to insure the necessary horizontal and vertical accuracies were being met for this photogrammetric project.

### VRS Virtual Reference System or RTN Real Time Network.

The "Virtual Reference Station" (VRS) concept is based on having a network (spaced at 50-60kms) of GNSS (GPS or GPS/GLONASS) reference stations permanently connected to the control center via the Internet. The networked stations collectively and precisely, model ionospheric errors for the individual GNSS rover in the network coverage area. The rover interprets and uses the VRS network-correction data as if it is operating with a single physical base station on a very short baseline which increases the RTK performance. Corrections (vectors) are from the closest base, but because the ionospheric error (which is traditionally baseline dependent) is practically negated, the rover's degradation in accuracy due to baseline length starts when the rover is first initialized, that is, at the work site. Thus accuracies are increased and more consistent throughout the working region

### GPS Data Analysis and Processing

The field crew chief processed all session baselines each day using Trimble Navigation's Trimble Business Center (TBC) Version 3.40 baseline processor with the accompanying broadcast ephemeris. Daily processing ensured the integrity of the network as it was constructed, and allowed the field crews to immediately reschedule observations of poor baselines.

### Datum Reference and Final Coordinates

The spatial reference system for the South Platte NE AOI is UTM 13N, NAD83 (2011), Meter, horizontal and NAVD88 Meter vertical using the geoid model of 2012 (GEOID12A). Units for both the horizontal and vertical datums will be expressed in Meters to two (2) decimal places.

## Quality Assurance

Existing NGS published bench marks were surveyed to assure that there were no discrepancies in the field observation data. Close examinations of the residuals showed no distortions in orientation or scale.

The ground control data meets positional accuracies necessary to support 1.0 point per 0.3 meters squared (1' GSD) data at 95% confidence level as outlined in the Geospatial Positioning Accuracy Standards, Part 3: National Standard for Spatial Data Accuracy (NSSDA), published by the Federal Geographic Data Committee (FGDC-STD-007.3-1998).

# Section 2: Ground/Geodetic Control Coordinate Listings

## Coordinate System: Grid

HORIZONTAL DATUM: NAD83 2011 UTM13N & UTM14N

VERTICAL DATUM: NAVD88

GEOID MODEL: GEOID 12A

UNITS: METER

### LiDAR Ground Control

UTM 13 North NAVD 88				
Point Name	Northing (M)	Easting (M)	Elevation (M)	Code
1	4697800.056	579903.026	1460.934	LIDAR CTL
2	4695255.442	580239.812	1442.679	LIDAR CTL
3	4690768.348	580533.572	1418.860	LIDAR CTL
4	4686224.971	579695.514	1399.928	LIDAR CTL
5	4681445.920	578860.389	1357.434	LIDAR CTL
6	4674364.287	599684.774	1520.995	LIDAR CTL
7	4668724.468	609115.614	1422.413	LIDAR CTL
8	4662669.407	609207.226	1422.225	LIDAR CTL
9	4658465.752	597973.271	1282.840	LIDAR CTL
10	4653991.324	609313.254	1294.538	LIDAR CTL
11	4651055.588	609410.921	1325.780	LIDAR CTL
12	4668707.010	598567.675	1460.520	LIDAR CTL
13	4559817.005	579343.034	1534.456	LIDAR CTL
14	4610295.012	585217.445	1388.579	LIDAR CTL
15	4539466.757	588109.073	1622.977	LIDAR CTL
16	4564796.111	592789.877	1481.783	LIDAR CTL
17	4586285.220	595906.966	1540.013	LIDAR CTL
18	4579614.746	600820.203	1538.493	LIDAR CTL
19	4561928.793	605977.566	1509.784	LIDAR CTL
20	4610787.874	607840.034	1301.803	LIDAR CTL
21	4604372.028	615155.593	1349.805	LIDAR CTL
22	4580195.879	619761.532	1468.657	LIDAR CTL
23	4543512.509	625767.406	1471.242	LIDAR CTL



UTM 13 North NAVD 88				
Point Name	Northing (M)	Easting (M)	Elevation (M)	Code
24	4564561.971	636208.957	1356.994	LIDAR CTL
25	4604693.862	629186.041	1259.932	LIDAR CTL
26	4589393.411	668494.523	1301.841	LIDAR CTL
27	4583987.262	645395.296	1374.936	LIDAR CTL
28	4580413.246	655010.658	1346.015	LIDAR CTL
29	4576258.708	669612.186	1305.763	LIDAR CTL
30	4572207.813	687257.853	1246.467	LIDAR CTL
31	4567696.815	698658.721	1196.105	LIDAR CTL
32	4556840.424	701596.417	1159.818	LIDAR CTL
33	4585261.930	695064.610	1219.437	LIDAR CTL
34	4546867.729	701490.590	1221.074	LIDAR CTL
35	4552762.236	682084.791	1263.221	LIDAR CTL
36	4561363.582	657682.944	1285.863	LIDAR CTL
37	4555094.129	641140.638	1399.191	LIDAR CTL
38	4548924.133	655732.825	1353.284	LIDAR CTL
39	4545438.049	642946.270	1353.633	LIDAR CTL
40	4541142.625	668016.480	1334.047	LIDAR CTL
41	4542747.120	732779.561	1051.566	LIDAR CTL
42	4544538.513	719087.245	1096.052	LIDAR CTL
43	4550939.593	712310.116	1125.800	LIDAR CTL
44	4555179.141	723138.354	1152.022	LIDAR CTL
45	4563181.702	708421.457	1198.995	LIDAR CTL
46	4561103.376	727804.183	1148.320	LIDAR CTL
47	4550885.183	736919.482	1103.511	LIDAR CTL
48	4569174.359	748360.190	1154.954	LIDAR CTL
49	4564714.706	759752.243	1123.654	LIDAR CTL
50	4562376.361	768977.380	1101.836	LIDAR CTL
51	4561504.109	743813.452	1109.931	LIDAR CTL
52	4558290.701	759986.940	1101.285	LIDAR CTL
53	4554793.959	752050.768	1084.206	LIDAR CTL
54	4549312.917	745854.050	1026.861	LIDAR CTL
56	4549100.174	772358.814	1051.540	LIDAR CTL
57	4544274.111	775154.491	1046.527	LIDAR CTL
58	4553052.431	781141.008	1030.041	LIDAR CTL
59	4551610.432	795696.407	1011.850	LIDAR CTL
60	4547337.103	787978.140	1015.941	LIDAR CTL
61	4547183.867	805701.147	989.881	LIDAR CTL
62	4555254.993	806033.627	954.601	LIDAR CTL
63	4552441.372	815417.280	958.364	LIDAR CTL
64	4526610.406	819709.661	964.231	LIDAR CTL

UTM 13 North NAVD 88				
Point Name	Northing (M)	Easting (M)	Elevation (M)	Code
65	4513987.440	825156.857	977.036	LIDAR CTL
66	4523936.204	829425.461	936.666	LIDAR CTL
67	4541889.406	832672.574	958.750	LIDAR CTL
68	4554515.536	826218.398	949.214	LIDAR CTL
69	4556785.661	841885.345	912.961	LIDAR CTL
70	4537920.714	852596.708	931.866	LIDAR CTL
71	4528557.288	845844.739	909.659	LIDAR CTL
72	4551793.222	837634.242	941.367	LIDAR CTL
73	4550601.672	848141.928	939.816	LIDAR CTL
74	4535635.637	836851.137	958.811	LIDAR CTL
75	4539661.241	820904.275	971.682	LIDAR CTL
76	4535340.792	830891.071	958.658	LIDAR CTL
77	4527642.075	837151.333	950.601	LIDAR CTL
78	4521074.953	835961.867	935.967	LIDAR CTL
79	4513283.551	840868.307	924.511	LIDAR CTL
80	4546026.558	845953.668	936.715	LIDAR CTL
81	4546337.155	823670.503	962.845	LIDAR CTL
82	4546527.690	812161.430	999.825	LIDAR CTL
83	4555110.639	766969.131	995.442	LIDAR CTL
84	4567261.495	676294.621	1276.781	LIDAR CTL
85	4573887.666	645428.923	1375.265	LIDAR CTL
86	4595807.302	584594.431	1592.983	LIDAR CTL
87	4552991.767	615108.728	1497.222	LIDAR CTL
88	4549423.139	596193.664	1575.384	LIDAR CTL
89	4579526.472	589440.337	1569.361	LIDAR CTL
90	4600876.766	601134.157	1415.331	LIDAR CTL
91	4592938.766	612046.476	1507.012	LIDAR CTL
92	4666154.949	579985.567	1319.335	LIDAR CTL
124	4556750.315	809991.413	956.629	LIDAR CTL

UTM 14 North NAVD 88				
Point Name	Northing (M)	Easting (M)	Elevation (M)	Code
1	4709608.045	86295.728	1460.934	LIDAR CTL
2	4707040.800	86452.184	1442.679	LIDAR CTL
3	4702535.053	86428.292	1418.860	LIDAR CTL
4	4698053.045	85269.373	1399.928	LIDAR CTL
5	4693335.137	84096.972	1357.434	LIDAR CTL

UTM 14 North NAVD 88				
Point Name	Northing (M)	Easting (M)	Elevation (M)	Code
6	4684787.999	104409.999	1520.995	LIDAR CTL
7	4678487.777	113436.524	1422.413	LIDAR CTL
8	4672430.998	113101.874	1422.225	LIDAR CTL
9	4669020.420	101580.197	1282.840	LIDAR CTL
10	4663752.156	112597.783	1294.538	LIDAR CTL
11	4660811.803	112489.212	1325.780	LIDAR CTL
12	4679213.230	102894.966	1460.520	LIDAR CTL
13	4571714.502	76079.655	1534.456	LIDAR CTL
14	4621768.011	85457.500	1388.579	LIDAR CTL
15	4550765.255	83438.874	1622.977	LIDAR CTL
16	4575761.967	89866.285	1481.783	LIDAR CTL
17	4597025.122	94471.297	1540.013	LIDAR CTL
18	4590017.189	98919.087	1538.493	LIDAR CTL
19	4571984.165	102849.046	1509.784	LIDAR CTL
20	4620683.053	108102.184	1301.803	LIDAR CTL
21	4613762.127	114965.449	1349.805	LIDAR CTL
22	4589284.604	117888.132	1468.657	LIDAR CTL
23	4552215.240	121354.593	1471.242	LIDAR CTL
24	4572525.850	133239.103	1356.994	LIDAR CTL
25	4613106.878	129006.419	1259.932	LIDAR CTL
26	4595092.684	167205.975	1301.841	LIDAR CTL
27	4591295.228	143760.630	1374.936	LIDAR CTL
28	4587058.952	153117.162	1346.015	LIDAR CTL
29	4581898.801	167412.034	1305.763	LIDAR CTL
30	4576633.452	184751.165	1246.467	LIDAR CTL
31	4571342.233	195821.357	1196.105	LIDAR CTL
32	4560302.098	198004.951	1159.818	LIDAR CTL
33	4589125.690	193448.402	1219.437	LIDAR CTL
34	4550354.109	197212.593	1221.074	LIDAR CTL
35	4557575.095	178244.123	1263.221	LIDAR CTL
36	4567847.658	154468.769	1285.863	LIDAR CTL
37	4562726.798	137512.208	1399.191	LIDAR CTL
38	4555557.603	151663.123	1353.284	LIDAR CTL
39	4552956.022	138650.476	1353.633	LIDAR CTL
40	4546940.307	163395.843	1334.047	LIDAR CTL
41	4544090.281	228157.894	1051.566	LIDAR CTL
42	4546819.038	214616.577	1096.052	LIDAR CTL
43	4553674.052	208292.759	1125.800	LIDAR CTL
44	4557159.790	219391.810	1152.022	LIDAR CTL
45	4566161.335	205254.969	1198.995	LIDAR CTL

UTM 14 North NAVD 88				
Point Name	Northing (M)	Easting (M)	Elevation (M)	Code
46	4562750.381	224456.284	1148.320	LIDAR CTL
47	4551926.209	232848.427	1103.511	LIDAR CTL
48	4569385.651	245523.464	1154.954	LIDAR CTL
49	4564150.980	256580.413	1123.654	LIDAR CTL
50	4561182.756	265620.993	1101.836	LIDAR CTL
51	4562046.717	240458.251	1109.931	LIDAR CTL
52	4557726.722	256371.903	1101.285	LIDAR CTL
53	4554784.829	248214.235	1084.206	LIDAR CTL
54	4549742.895	241654.873	1026.861	LIDAR CTL
56	4547708.437	268079.992	1051.540	LIDAR CTL
57	4542703.002	270536.755	1046.527	LIDAR CTL
58	4551046.334	277110.437	1030.041	LIDAR CTL
59	4548607.666	291525.670	1011.850	LIDAR CTL
60	4544876.900	283535.818	1015.941	LIDAR CTL
61	4543506.882	301196.615	989.881	LIDAR CTL
62	4551530.686	302082.725	954.601	LIDAR CTL
63	4548080.691	311243.909	958.364	LIDAR CTL
64	4522037.139	313751.726	964.231	LIDAR CTL
65	4509082.441	318319.120	977.036	LIDAR CTL
66	4518707.253	323253.262	936.666	LIDAR CTL
67	4536378.505	327718.725	958.750	LIDAR CTL
68	4549405.826	322152.810	949.214	LIDAR CTL
69	4550591.309	337922.775	912.961	LIDAR CTL
70	4531058.062	347301.658	931.866	LIDAR CTL
71	4522190.001	339932.740	909.659	LIDAR CTL
72	4545908.239	333343.286	941.367	LIDAR CTL
73	4543999.222	343732.481	939.816	LIDAR CTL
74	4529859.477	331454.607	958.811	LIDAR CTL
75	4534964.544	315836.232	971.682	LIDAR CTL
76	4529973.839	325494.371	958.658	LIDAR CTL
77	4521872.501	331206.697	950.601	LIDAR CTL
78	4515408.880	329572.381	935.967	LIDAR CTL
79	4507309.018	333930.319	924.511	LIDAR CTL
80	4539590.482	341237.946	936.715	LIDAR CTL
81	4541429.168	319051.492	962.845	LIDAR CTL
82	4542409.145	307592.044	999.825	LIDAR CTL
83	4554074.022	263117.613	995.442	LIDAR CTL
84	4572452.330	173462.857	1276.781	LIDAR CTL
85	4581204.352	143094.597	1375.265	LIDAR CTL
86	4607329.330	83825.514	1592.983	LIDAR CTL

UTM 14 North NAVD 88				
Point Name	Northing (M)	Easting (M)	Elevation (M)	Code
87	4562422.194	111357.235	1497.222	LIDAR CTL
88	4560160.539	92206.618	1575.384	LIDAR CTL
89	4590718.220	87538.531	1569.361	LIDAR CTL
90	4611245.370	100710.106	1415.331	LIDAR CTL
91	4602553.524	111063.294	1507.012	LIDAR CTL
92	4677971.435	84143.185	1319.335	LIDAR CTL
124	4552749.228	306131.224	956.629	LIDAR CTL

### Quality Control Points

UTM 13 North NAVD 88				
Point Name	Northing (M)	Easting (M)	Elevation (M)	Code
2001	4697814.933	579901.735	1460.90	NVA
2001A	4697832.225	579899.314	1460.67	NVA
2002	4694855.289	580388.401	1440.95	NVA
2002A	4694867.025	580384.377	1440.94	NVA
2003	4690784.479	580547.252	1418.42	NVA
2003A	4690748.049	580533.551	1417.97	NVA
2004	4685747.479	579700.398	1394.74	NVA
2004A	4685761.831	579700.260	1394.81	NVA
2005	4681792.760	578905.654	1358.38	NVA
2005A	4681812.233	578908.866	1358.43	NVA
2006	4674349.562	599682.714	1520.87	NVA
2006A	4674350.135	599689.753	1520.84	NVA
2007	4668709.073	609113.907	1422.44	NVA
2007A	4668708.838	609106.772	1422.45	NVA
2008	4662644.853	609193.469	1422.32	NVA
2008A	4662644.075	609205.586	1422.52	NVA
2009	4658442.856	597979.619	1282.71	NVA
2009A	4658444.799	597986.118	1282.71	NVA
2010	4653730.450	609328.815	1293.97	NVA
2010A	4653730.675	609321.683	1293.99	NVA
2011	4651070.368	609414.121	1326.11	NVA

UTM 13 North NAVD 88				
Point Name	Northing (M)	Easting (M)	Elevation (M)	Code
2011A	4651077.210	609403.242	1326.39	NVA
2012	4668685.984	598559.329	1460.27	NVA
2012A	4668683.262	598565.559	1460.24	NVA
2013	4559842.324	579500.630	1534.57	NVA
2013A	4559850.001	579500.836	1534.42	NVA
2014	4610310.751	585625.153	1387.28	NVA
2014A	4610303.913	585623.551	1387.28	NVA
2015	4539675.332	587999.637	1620.21	NVA
2015 B	4539659.220	587999.593	1620.61	NVA
2016	4564947.990	593095.418	1483.62	NVA
2016A	4564954.276	593092.176	1483.61	NVA
2017	4586288.845	596040.918	1540.51	NVA
2017A	4586304.087	596040.179	1540.62	NVA
2018	4579611.563	600604.806	1538.46	NVA
2018A	4579611.328	600623.026	1538.32	NVA
2019	4562053.713	606311.845	1508.50	NVA
2019A	4562039.962	606274.920	1508.54	NVA
2020	4610803.618	608423.145	1295.62	NVA
2020A	4610810.446	608421.117	1295.60	NVA
2021	4604371.088	614940.527	1348.66	NVA
2021A	4604378.357	614939.978	1348.73	NVA
2022	4580205.639	620428.074	1465.92	NVA
2022A	4580204.076	620351.954	1467.36	NVA
2023	4543514.765	626149.977	1466.50	NVA
2023 B	4543514.420	626158.000	1466.47	NVA
2024	4564463.944	636655.570	1355.60	NVA
2024A	4564472.565	636650.038	1355.61	NVA
2025	4604690.331	628797.379	1261.70	NVA
2025A	4604697.644	628798.391	1261.66	NVA
2026	4588838.736	668503.520	1295.93	NVA
2026A	4588849.418	668493.005	1296.02	NVA
2027	4584000.236	645800.038	1379.48	NVA
2027A	4584021.383	645801.704	1379.34	NVA
2028	4580085.926	655016.034	1350.49	NVA
2028A	4580151.394	655014.918	1348.96	NVA
2029	4576694.299	669604.839	1305.54	NVA
2029A	4576679.158	669614.837	1305.58	NVA
2030	4572203.274	686862.930	1248.03	NVA
2030A	4572203.855	686921.467	1247.83	NVA
2031	4568066.048	698647.442	1199.40	NVA
2031 B	4568079.495	698646.825	1199.42	NVA

UTM 13 North NAVD 88				
Point Name	Northing (M)	Easting (M)	Elevation (M)	Code
2032	4556668.121	702172.888	1156.48	NVA
2032 B	4556674.200	702159.935	1156.64	NVA
2033	4585282.819	695921.032	1215.39	NVA
2033A	4585281.345	695884.119	1215.56	NVA
2034	4546859.531	701213.433	1222.47	NVA
2034 B	4546859.828	701223.673	1222.42	NVA
2035	4552772.314	682528.379	1258.61	NVA
2036	4561038.864	657425.593	1286.70	NVA
2036A	4561049.542	657407.474	1286.39	NVA
2037	4555082.653	640229.034	1408.39	NVA
2037 B	4555082.951	640244.156	1407.95	NVA
2038	4548932.337	656538.894	1350.28	NVA
2038 B	4548932.427	656524.685	1350.25	NVA
2039	4545446.533	643382.647	1350.90	NVA
2039 B	4545446.842	643398.361	1351.01	NVA
2040	4541484.389	668008.214	1335.32	NVA
2040 B	4541498.802	668008.205	1335.33	NVA
2041	4543226.873	733377.588	1050.14	NVA
2041 B	4543237.654	733369.873	1049.26	NVA
2042	4544276.211	719235.382	1095.60	NVA
2042 B	4544283.469	719230.200	1095.68	NVA
2043	4551132.869	712375.651	1121.63	NVA
2043 B	4551126.290	712372.722	1121.68	NVA
2044	4555512.961	723139.141	1152.27	NVA
2044A	4555511.758	723120.828	1152.33	NVA
2045	4563158.160	707627.154	1200.94	NVA
2045 B	4563158.010	707637.450	1200.87	NVA
2046	4561506.561	727793.756	1152.29	NVA
2046A	4561525.326	727792.967	1152.41	NVA
2047	4551103.389	736912.527	1103.77	NVA
2047 B	4551094.867	736912.200	1103.67	NVA
2048	4569175.649	748342.500	1154.83	NVA
2048A	4569187.294	748395.855	1155.59	NVA
2049	4564749.537	760552.467	1128.12	NVA
2049A	4564739.237	760539.254	1128.14	NVA
2050	4562400.589	768936.949	1102.46	NVA
2050A	4562417.315	768918.823	1102.75	NVA
2051	4561005.289	743830.670	1111.10	NVA
2051A	4561029.922	743829.502	1110.53	NVA
2052	4558653.102	759976.981	1103.62	NVA
2052A	4558667.702	759972.264	1103.73	NVA

UTM 13 North NAVD 88				
Point Name	Northing (M)	Easting (M)	Elevation (M)	Code
2053	4554779.962	751661.828	1085.52	NVA
2053A	4554782.397	751721.117	1085.38	NVA
2054	4549577.151	745826.892	1026.84	NVA
2054 B	4549588.991	745826.313	1026.90	NVA
2055	4544471.277	757492.536	1082.93	NVA
2055 B	4544464.261	757493.028	1082.94	NVA
2056	4549117.944	772846.335	1053.13	NVA
2056 B	4549118.049	772855.733	1053.14	NVA
2057	4544648.254	775143.398	1043.84	NVA
2057 B	4544658.530	775143.442	1043.77	NVA
2058	4553394.331	781128.571	1022.01	NVA
2058 B	4553401.368	781128.630	1021.90	NVA
2059	4551632.324	796286.887	1007.56	NVA
2059 B	4551632.103	796294.899	1007.27	NVA
2060	4547956.493	787961.590	1018.26	NVA
2060 B	4547961.103	787961.321	1018.22	NVA
2061	4547187.039	806044.540	989.53	NVA
2061 B	4547187.070	806054.952	989.36	NVA
2062	4554942.500	806046.030	953.77	NVA
2062A	4554918.621	806046.886	953.65	NVA
2063	4552425.520	815014.294	965.10	NVA
2063A	4552453.543	815012.391	964.35	NVA
2064	4526632.281	820262.039	957.99	NVA
2064 A	4526632.246	820268.758	957.84	NVA
2065	4514261.970	825042.475	981.06	NVA
2065 B	4514260.892	825034.616	980.55	NVA
2066	4523980.712	830313.994	933.45	NVA
2066 B	4523979.951	830305.416	933.66	NVA
2067	4541852.161	831819.220	967.72	NVA
2067A	4541851.465	831797.038	968.93	NVA
2068	4554530.398	826603.922	946.08	NVA
2068A	4554532.179	826638.421	945.79	NVA
2069	4556795.105	842218.021	910.30	NVA
2069A	4556793.797	842196.375	910.11	NVA
2070	4537881.408	851840.628	931.68	NVA
2070 B	4537880.219	851826.319	932.39	NVA
2071	4528682.278	846290.886	904.06	NVA
2072	4551759.949	836924.787	940.32	NVA
2072A	4551758.627	836904.223	940.03	NVA
2073	4550574.931	847690.850	923.10	NVA
2073A	4550581.151	847670.504	922.79	NVA



UTM 13 North NAVD 88				
Point Name	Northing (M)	Easting (M)	Elevation (M)	Code
2074	4535600.488	836858.525	959.80	NVA
2075	4539681.142	821305.249	969.63	NVA
2075A	4539678.964	821271.220	968.88	NVA
2076	4535368.888	831433.580	959.97	NVA
2076 B	4535359.207	831431.047	959.88	NVA
2077	4527663.741	837640.323	956.55	NVA
2077 A	4527664.336	837646.225	956.56	NVA
2078	4520671.330	835980.834	929.99	NVA
2078 B	4520678.690	835980.610	930.08	NVA
2079	4513552.161	841123.588	923.18	NVA
2079 B	4513561.273	841123.060	923.00	NVA
2080	4546070.110	845951.917	937.11	NVA
2080A	4546047.479	845953.475	937.19	NVA
2081	4546639.783	823649.902	962.27	NVA
2081A	4546658.662	823656.300	962.10	NVA
2082	4546221.131	812174.416	997.68	NVA
2082 B	4546210.946	812174.914	997.75	NVA
2083	4555056.479	766781.425	995.81	NVA
2083A	4555050.085	766787.086	995.85	NVA
2084	4566997.448	676299.931	1277.00	NVA
2084A	4567017.993	676299.310	1276.75	NVA
2085	4574167.635	645518.655	1374.29	NVA
2085A	4574140.428	645509.575	1374.60	NVA
2086	4595827.608	585376.257	1587.60	NVA
2086A	4595827.098	585358.787	1587.77	NVA
2087	4552998.963	615331.583	1496.35	NVA
2087A	4552997.637	615283.551	1496.67	NVA
2088	4549428.691	596393.960	1574.90	NVA
2088 B	4549428.706	596406.729	1574.91	NVA
2089	4579744.142	589437.429	1571.99	NVA
2089A	4579746.284	589453.072	1571.31	NVA
2090	4600878.758	601496.357	1406.94	NVA
2090A	4600878.627	601477.485	1407.99	NVA
2091	4593571.032	611991.327	1509.36	NVA
2091A	4593570.301	611974.953	1509.22	NVA
2092	4666394.955	579984.094	1319.22	NVA
2092A	4666380.810	579983.841	1319.25	NVA
2093	4573124.873	658416.562	1330.42	NVA
2093A	4573125.513	658435.433	1330.60	NVA
2094	4583298.349	682233.776	1263.63	NVA
2094A	4583326.273	682233.827	1263.57	NVA

UTM 13 North NAVD 88				
Point Name	Northing (M)	Easting (M)	Elevation (M)	Code
2095	4593359.254	628180.755	1423.95	NVA
2095A	4593372.505	628180.274	1423.70	NVA
2096	4655648.035	622528.324	1397.37	NVA
2096A	4655660.941	622534.554	1397.23	NVA
2097	4564252.003	690753.418	1222.00	NVA
2097 B	4564265.855	690752.263	1221.79	NVA
2098	4558524.289	714977.936	1183.77	NVA
2098A	4558543.870	714976.985	1183.02	NVA
2099	4559114.983	735886.440	1137.37	NVA
2099A	4559116.242	735908.137	1137.64	NVA
2100	4552603.274	761405.482	1003.42	NVA
2100A	4552570.124	761416.729	1003.43	NVA
2101	4549444.769	781452.251	1030.31	NVA
2101 B	4549433.108	781453.029	1030.40	NVA
2102	4545211.710	799281.236	1005.28	NVA
2102 B	4545211.586	799289.399	1005.28	NVA
2103	4552201.385	810186.130	979.83	NVA
2103A	4552225.443	810184.437	979.96	NVA
2104	4551576.216	832827.613	944.98	NVA
2104A	4551575.222	832807.233	945.41	NVA
2105	4520216.751	818268.350	1007.11	NVA
2105 A	4520217.667	818256.965	1006.54	NVA
2106	4514485.574	833828.780	945.16	NVA
2106 B	4514483.873	833815.305	945.65	NVA
2107	4523100.599	843870.140	938.42	NVA
2107 B	4523100.640	843861.174	938.35	NVA
2108	4545262.793	836405.586	956.68	NVA
2108A	4545261.480	836385.982	955.78	NVA
2109	4553715.783	787559.737	1008.44	NVA
2109 B	4553726.892	787559.359	1008.76	NVA
2110	4550258.910	802373.496	1006.01	NVA
2110 B	4550247.469	802374.235	1005.63	NVA
2111	4566789.584	722797.347	1158.44	NVA
2111A	4566787.571	722779.363	1158.49	NVA
2112	4546393.628	684741.819	1270.55	NVA
2112 B	4546404.284	684741.976	1270.33	NVA
2113	4559465.090	671545.545	1277.25	NVA
2113A	4559475.518	671558.877	1278.10	NVA
2114	4546483.403	612301.689	1507.36	NVA
2114 B	4546483.048	612313.574	1507.03	NVA
2115	4565955.973	623333.406	1399.57	NVA

UTM 13 North NAVD 88				
Point Name	Northing (M)	Easting (M)	Elevation (M)	Code
2115A	4565969.411	623334.107	1399.44	NVA
2116	4574896.826	583104.317	1583.45	NVA
2116A	4574885.546	583104.466	1583.05	NVA
2117	4557362.992	589677.142	1570.04	NVA
2117A	4557363.149	589705.340	1570.17	NVA
2118	4572252.142	611886.972	1483.89	NVA
2118A	4572250.396	611865.110	1484.09	NVA
2119	4651301.987	622599.543	1316.31	NVA
2119A	4651313.343	622599.546	1316.57	NVA
2120	4676696.293	589536.558	1472.19	NVA
2120A	4676683.952	589536.733	1471.84	NVA
2121	4673672.188	589563.104	1442.50	NVA
2121A	4673682.464	589562.674	1442.65	NVA
2122	4664561.337	591237.699	1352.99	NVA
2122A	4664575.645	591237.806	1352.78	NVA
2123	4671970.497	579486.918	1312.20	NVA
2123A	4671960.130	579486.828	1312.29	NVA
3001	4697799.297	579896.811	1461.05	VVA
3001A	4697799.658	579912.553	1462.10	VVA
3002	4695260.015	580247.213	1442.90	VVA
3002A	4695253.221	580231.029	1441.94	VVA
3003	4690779.054	580529.366	1418.79	VVA
3003A	4690773.835	580549.863	1418.56	VVA
3004	4686226.339	579687.740	1399.92	VVA
3004A	4686226.823	579702.778	1400.16	VVA
3005	4681452.278	578869.345	1357.16	VVA
3005A	4681456.677	578854.234	1357.03	VVA
3006	4674359.522	599675.240	1519.15	VVA
3006A	4674351.072	599695.304	1519.96	VVA
3007	4668729.101	609124.984	1421.91	VVA
3007A	4668719.892	609125.034	1421.63	VVA
3008	4662665.458	609191.356	1421.59	VVA
3008A	4662645.716	609213.435	1421.56	VVA
3009	4658463.734	597965.583	1281.37	VVA
3009A	4658468.580	597986.712	1281.17	VVA
3010	4653993.698	609327.911	1293.96	VVA
3010A	4653977.224	609302.623	1293.52	VVA
3011	4651054.887	609419.067	1325.62	VVA
3011A	4651055.452	609397.418	1324.52	VVA
3012	4668703.912	598560.190	1459.99	VVA
3012A	4668697.653	598577.128	1459.82	VVA

UTM 13 North NAVD 88				
Point Name	Northing (M)	Easting (M)	Elevation (M)	Code
3013	4559833.528	579337.554	1533.43	VVA
3013A	4559839.367	579360.848	1533.27	VVA
3014	4610310.368	585225.671	1387.24	VVA
3014A	4610287.945	585224.459	1387.77	VVA
3015	4539483.924	588106.246	1622.34	VVA
3015 B	4539485.097	588089.775	1622.40	VVA
3016	4564792.345	592804.803	1481.39	VVA
3016A	4564805.400	592833.261	1481.40	VVA
3017	4586276.394	595902.379	1539.47	VVA
3017A	4586294.956	595901.257	1539.39	VVA
3018	4579596.449	600816.321	1537.82	VVA
3018A	4579624.403	600810.386	1537.91	VVA
3019	4561944.084	605982.694	1508.39	VVA
3019A	4561919.701	605988.130	1508.51	VVA
3020	4610795.255	607871.215	1301.01	VVA
3020A	4610770.689	607864.956	1300.28	VVA
3021	4604368.752	615143.230	1349.07	VVA
3021A	4604391.633	615145.222	1348.73	VVA
3022	4580182.576	619774.700	1468.16	VVA
3022A	4580207.489	619786.207	1467.91	VVA
3023	4543501.759	625766.308	1470.99	VVA
3023 B	4543485.924	625771.323	1470.72	VVA
3024	4564547.886	636203.540	1356.37	VVA
3024A	4564572.157	636207.533	1356.67	VVA
3025	4604691.027	629174.122	1259.84	VVA
3025A	4604713.035	629184.520	1259.32	VVA
3026	4589390.556	668476.868	1301.52	VVA
3026A	4589383.996	668501.736	1301.22	VVA
3027	4583967.346	645407.318	1374.34	VVA
3027A	4583998.354	645398.243	1375.01	VVA
3028	4580400.317	655018.503	1345.41	VVA
3028A	4580410.492	655002.922	1345.69	VVA
3029	4576275.689	669604.662	1305.38	VVA
3029A	4576255.976	669606.485	1305.40	VVA
3030	4572215.331	687260.085	1245.92	VVA
3030A	4572198.620	687261.660	1245.66	VVA
3031	4567704.031	698671.413	1195.47	VVA
3031 B	4567713.392	698667.862	1195.66	VVA
3032	4556825.602	701613.812	1159.45	VVA
3032 B	4556821.553	701626.957	1159.36	VVA
3033	4585275.336	695062.545	1219.00	VVA

UTM 13 North NAVD 88				
Point Name	Northing (M)	Easting (M)	Elevation (M)	Code
3033A	4585242.584	695078.228	1218.69	VVA
3034	4546881.882	701484.319	1220.41	VVA
3034 B	4546880.691	701470.328	1220.39	VVA
3035	4552751.142	682078.882	1262.07	VVA
3035 B	4552750.836	682070.040	1262.07	VVA
3036	4561373.690	657654.381	1285.69	VVA
3036A	4561356.060	657650.673	1283.59	VVA
3037	4555088.289	641154.428	1399.93	VVA
3037 B	4555071.524	641155.222	1399.90	VVA
3038	4548942.068	655743.438	1352.81	VVA
3038 B	4548949.983	655750.899	1352.68	VVA
3039	4545457.507	642964.961	1351.99	VVA
3039 B	4545457.081	642980.111	1351.71	VVA
3040	4541139.607	668030.735	1333.59	VVA
3040 B	4541152.925	668030.526	1333.65	VVA
3041	4542753.257	732798.570	1051.20	VVN
3041 B	4542760.035	732809.456	1051.03	VVN
3042	4544542.892	719073.038	1095.79	VVA
3042 B	4544553.673	719070.965	1095.72	VVA
3043	4550923.551	712295.441	1124.40	VVA
3043 B	4550913.600	712296.866	1123.71	VVA
3044	4555178.303	723125.702	1150.55	VVA
3044A	4555178.684	723150.345	1150.36	VVA
3045	4563160.221	708448.185	1198.48	VVA
3045 B	4563160.507	708457.431	1198.46	VVA
3046	4561108.574	727791.688	1147.90	VVA
3046A	4561110.851	727816.836	1147.51	VVA
3047	4550884.250	736926.797	1102.73	VVA
3047 B	4550893.023	736926.448	1102.75	VVA
3048	4569169.596	748351.006	1154.59	VVA
3048A	4569189.825	748359.889	1154.84	VVA
3049	4564724.876	759765.177	1122.07	VVA
3049A	4564695.752	759760.595	1123.76	VVA
3050	4562384.622	768983.298	1101.21	VVA
3050A	4562410.034	768952.733	1101.59	VVA
3051	4561505.338	743822.013	1109.23	VVA
3051A	4561504.752	743804.693	1109.45	VVA
3052	4558299.305	759995.383	1101.01	VVA
3052A	4558280.063	759972.596	1100.81	VVA
3053	4554785.889	752053.599	1083.92	VVA
3053A	4554808.952	752034.325	1083.92	VVA

UTM 13 North NAVD 88				
Point Name	Northing (M)	Easting (M)	Elevation (M)	Code
3054	4549311.939	745835.180	1026.50	VVA
3054 B	4549297.440	745840.428	1026.31	VVA
3055	4544967.000	757488.803	1084.48	VVA
3055 B	4544974.242	757487.447	1084.49	VVA
3055 C	4544971.283	757472.858	1084.72	VVA
3056	4549107.702	772360.207	1050.87	VVA
3056 B	4549108.989	772348.191	1050.83	VVA
3057	4544259.023	775136.458	1045.82	VVA
3057 B	4544248.804	775136.686	1045.76	VVA
3058	4553059.341	781134.518	1029.16	VVA
3058 B	4553068.219	781134.234	1029.19	VVA
3059	4551626.869	795714.566	1011.44	VVA
3059 B	4551634.710	795715.383	1011.14	VVA
3060	4547330.745	787990.830	1015.55	VVA
3060 B	4547342.010	787990.726	1015.45	VVA
3061	4547194.167	805707.467	989.43	VVA
3061 B	4547198.871	805695.168	989.46	VVA
3062	4554945.601	806037.418	952.80	VVA
3062A	4554918.629	806038.022	952.71	VVA
3063	4552448.081	815401.712	958.20	VVA
3063A	4552433.379	815402.168	957.99	VVA
3064	4526613.320	819689.676	963.04	VVA
3064 A	4526619.598	819692.233	963.18	VVA
3065	4513975.279	825171.121	976.17	VVA
3066	4523923.573	829434.173	936.22	VVA
3066 B	4523923.429	829441.533	937.11	VVA
3067	4541895.504	832660.842	958.00	VVA
3067 B	4513982.383	825170.731	976.59	VVA
3067A	4541881.682	832665.462	958.97	VVA
3068	4554503.212	826228.555	949.00	VVA
3068A	4554526.193	826227.431	950.24	VVA
3069	4556777.081	841872.553	913.28	VVA
3069A	4556802.505	841877.180	912.82	VVA
3070	4537948.177	852612.313	932.06	VVA
3070 B	4537950.790	852603.971	931.83	VVA
3071	4528566.180	845870.680	910.95	VVA
3071 B	4528563.546	845862.268	910.58	VVA
3072	4551785.086	837635.223	942.13	VVA
3072A	4551804.637	837642.056	941.26	VVA
3073	4550608.023	848128.531	939.19	VVA
3073A	4550592.687	848129.729	940.22	VVA

UTM 13 North NAVD 88				
Point Name	Northing (M)	Easting (M)	Elevation (M)	Code
3074	4535617.810	836849.565	958.46	VVA
3074 B	4535606.040	836848.025	958.86	VVA
3075	4539682.754	820891.928	971.93	VVA
3075A	4539651.201	820899.432	971.54	VVA
3076	4535368.117	830883.414	957.80	VVA
3077	4527617.925	837151.586	949.02	VVA
3077 A	4527618.495	837157.663	949.27	VVA
3078	4521074.613	835982.108	937.95	VVA
3078 B	4521084.388	835982.075	938.07	VVA
3079	4513303.639	840865.269	923.77	VVA
3079 B	4513298.419	840857.321	923.82	VVA
3080	4546068.946	845943.897	938.94	VVA
3080A	4546047.069	845946.947	937.98	VVA
3081	4546337.358	823683.355	961.99	VVA
3081A	4546325.019	823657.783	961.92	VVA
3082	4546540.024	812140.972	999.74	VVA
3082 B	4546540.521	812133.876	999.85	VVA
3083	4555113.573	766957.984	994.49	VVA
3083A	4555118.012	766977.634	994.46	VVA
3084	4567260.215	676300.686	1276.20	VVA
3084A	4567260.851	676285.958	1276.17	VVA
3085	4573888.427	645437.528	1374.82	VVA
3085A	4573892.957	645421.643	1374.68	VVA
3086	4595801.389	584607.213	1592.39	VVA
3086A	4595818.281	584600.132	1592.30	VVA
3087	4552980.382	615107.064	1496.55	VVA
3087A	4553004.590	615110.856	1496.45	VVA
3088	4549439.649	596203.355	1574.05	VVA
3088 B	4549452.536	596215.603	1574.06	VVA
3089	4579527.301	589430.464	1568.20	VVA
3089A	4579529.174	589448.478	1568.76	VVA
3090	4600885.448	601134.220	1414.88	VVA
3090A	4600865.417	601145.786	1415.59	VVA
3091	4592931.490	612056.320	1506.77	VVA
3091A	4592950.693	612054.420	1506.73	VVA
3092	4666156.518	579994.178	1319.94	VVA
3092A	4666157.195	579977.273	1319.22	VVA

UTM 14 North NAVD 88				
Point Name	Northing (M)	Easting (M)	Elevation (M)	Code
2001	4709623.006	86295.492	1460.90	NVA
2001A	4709640.461	86294.296	1460.67	NVA
2002	4706630.320	86572.377	1440.95	NVA
2002A	4706642.335	86569.185	1440.94	NVA
2003	4702550.208	86443.106	1418.42	NVA
2003A	4702514.765	86426.835	1417.97	NVA
2004	4697575.426	85240.508	1394.74	NVA
2004A	4697589.781	85241.384	1394.81	NVA
2005	4693678.628	84166.713	1358.38	NVA
2005A	4693697.865	84171.299	1358.43	NVA
2006	4684773.429	104406.902	1520.87	NVA
2006A	4684773.505	104413.976	1520.84	NVA
2007	4678472.514	113433.735	1422.44	NVA
2007A	4678472.782	113426.589	1422.45	NVA
2008	4672407.432	113086.400	1422.32	NVA
2008A	4672405.802	113098.454	1422.52	NVA
2009	4668997.092	101584.931	1282.71	NVA
2009A	4668998.576	101591.563	1282.71	NVA
2010	4663490.389	112595.008	1293.97	NVA
2010A	4663491.115	112587.898	1293.99	NVA
2011	4660826.347	112493.447	1326.11	NVA
2011A	4660833.948	112483.057	1326.39	NVA
2012	4679192.805	102885.145	1460.27	NVA
2012A	4679189.646	102891.179	1460.24	NVA
2013	4571728.919	76238.962	1534.57	NVA
2013A	4571736.580	76239.699	1534.42	NVA
2014	4621755.308	85866.139	1387.28	NVA
2014A	4621748.584	85864.062	1387.28	NVA
2015	4550981.299	83343.839	1620.21	NVA
2015 B	4550965.195	83342.685	1620.61	NVA
2016	4575892.644	90182.203	1483.62	NVA
2016A	4575899.151	90179.397	1483.61	NVA
2017	4597019.443	94605.434	1540.51	NVA
2017A	4597034.729	94605.753	1540.62	NVA
2018	4590028.946	98703.587	1538.46	NVA
2018A	4590027.447	98721.781	1538.32	NVA
2019	4572085.905	103191.764	1508.50	NVA
2019A	4572074.715	103153.910	1508.54	NVA
2020	4620658.133	108685.993	1295.62	NVA
2020A	4620665.097	108684.443	1295.60	NVA



UTM 14 North NAVD 88				
Point Name	Northing (M)	Easting (M)	Elevation (M)	Code
2021	4613776.164	114750.481	1348.66	NVA
2021A	4613783.465	114750.438	1348.73	NVA
2022	4589248.149	118554.827	1465.92	NVA
2022A	4589251.864	118478.659	1467.36	NVA
2023	4552191.148	121737.013	1466.50	NVA
2023 B	4552190.251	121745.006	1466.47	NVA
2024	4572397.053	133678.512	1355.60	NVA
2024A	4572406.048	133673.581	1355.61	NVA
2025	4613130.406	128617.873	1261.70	NVA
2025A	4613137.642	128619.392	1261.66	NVA
2026	4594538.158	167176.485	1295.93	NVA
2026A	4594549.555	167166.726	1296.02	NVA
2027	4591280.125	144165.824	1379.48	NVA
2027A	4591301.133	144168.955	1379.34	NVA
2028	4586731.657	153099.856	1350.49	NVA
2028A	4586797.123	153103.277	1348.96	NVA
2029	4582334.295	167434.843	1305.54	NVA
2029A	4582318.483	167443.779	1305.58	NVA
2030	4576656.222	184356.558	1248.03	NVA
2030A	4576652.755	184415.042	1247.83	NVA
2031	4571711.605	195835.598	1199.40	NVA
2031 B	4571725.071	195835.910	1199.42	NVA
2032	4560090.368	198568.533	1156.48	NVA
2032 B	4560097.329	198556.023	1156.64	NVA
2033	4589087.211	194304.800	1215.39	NVA
2033A	4589088.298	194267.849	1215.56	NVA
2034	4550364.993	196935.353	1222.47	NVA
2034 B	4550364.585	196945.596	1222.42	NVA
2035	4557554.596	178687.736	1258.61	NVA
2036	4567541.102	154189.313	1286.70	NVA
2036A	4567553.018	154171.954	1286.39	NVA
2037	4562778.220	136600.724	1408.39	NVA
2037 B	4562777.475	136615.852	1407.95	NVA
2038	4555510.270	152468.804	1350.28	NVA
2038 B	4555511.339	152454.618	1350.25	NVA
2039	4552934.448	139086.993	1350.90	NVA
2039 B	4552933.675	139102.713	1351.01	NVA
2040	4547282.190	163411.093	1335.32	NVA
2040 B	4547296.584	163412.075	1335.33	NVA
2041	4544527.926	228787.614	1050.14	NVA
2041 B	4544539.214	228780.656	1049.26	NVA

UTM 14 North NAVD 88				
Point Name	Northing (M)	Easting (M)	Elevation (M)	Code
2042	4546547.065	214746.393	1095.60	NVA
2042 B	4546554.665	214741.720	1095.68	NVA
2043	4553862.454	208371.475	1121.63	NVA
2043 B	4553856.089	208368.099	1121.68	NVA
2044	4557492.882	219415.587	1152.27	NVA
2044A	4557492.943	219397.228	1152.33	NVA
2045	4566192.636	204460.504	1200.94	NVA
2045 B	4566191.776	204470.771	1200.87	NVA
2046	4563153.446	224473.674	1152.29	NVA
2046A	4563172.226	224474.180	1152.41	NVA
2047	4552144.418	232856.501	1103.77	NVA
2047 B	4552135.937	232855.588	1103.67	NVA
2048	4569388.158	245505.904	1154.83	NVA
2048A	4569396.094	245559.937	1155.59	NVA
2049	4564130.556	257381.049	1128.12	NVA
2049A	4564121.192	257367.159	1128.14	NVA
2050	4561209.707	265582.337	1102.46	NVA
2050A	4561227.639	265565.410	1102.75	NVA
2051	4561547.847	240441.052	1111.10	NVA
2051A	4561572.504	240441.584	1110.53	NVA
2052	4558088.912	256386.925	1103.62	NVA
2052A	4558103.800	256383.225	1103.73	NVA
2053	4554797.635	247825.254	1085.52	NVA
2053A	4554795.984	247884.570	1085.38	NVA
2054	4550008.392	241645.948	1026.84	NVA
2054 B	4550020.245	241646.186	1026.90	NVA
2055	4544112.735	252933.134	1082.93	NVA
2055 B	4544105.703	252933.142	1082.94	NVA
2056	4547692.651	268567.457	1053.13	NVA
2056 B	4547692.111	268576.837	1053.14	NVA
2057	4543076.917	270551.385	1043.84	NVA
2057 B	4543087.163	270552.135	1043.77	NVA
2058	4551388.157	277121.548	1022.01	NVA
2058 B	4551395.170	277122.091	1021.90	NVA
2059	4548588.907	292115.936	1007.56	NVA
2059 B	4548588.136	292123.909	1007.27	NVA
2060	4545495.688	283561.864	1018.26	NVA
2060 B	4545500.303	283561.912	1018.22	NVA
2061	4543486.463	301539.187	989.53	NVA
2061 B	4543485.780	301549.569	989.36	NVA
2062	4551218.290	302073.602	953.77	NVA

UTM 14 North NAVD 88				
Point Name	Northing (M)	Easting (M)	Elevation (M)	Code
2062A	4551194.424	302072.813	953.65	NVA
2063	4548092.583	310841.102	965.10	NVA
2063A	4548120.648	310841.131	964.35	NVA
2064	4522021.163	314303.845	957.99	NVA
2064 A	4522020.668	314310.540	957.84	NVA
2065	4509363.890	318223.841	981.06	NVA
2065 B	4509363.352	318215.933	980.55	NVA
2066	4518690.879	324141.908	933.45	NVA
2066 B	4518690.706	324133.306	933.66	NVA
2067	4536399.902	326865.672	967.72	NVA
2067A	4536400.730	326843.518	968.93	NVA
2068	4549394.140	322538.087	946.08	NVA
2068A	4549393.544	322572.595	945.79	NVA
2069	4550577.851	338254.940	910.30	NVA
2069A	4550578.035	338233.280	910.11	NVA
2070	4531070.690	346545.599	931.68	NVA
2070 B	4531070.485	346531.260	932.39	NVA
2071	4522284.039	340385.874	904.06	NVA
2072	4545923.812	332633.973	940.32	NVA
2072A	4545923.906	332613.388	940.03	NVA
2073	4544003.548	343281.168	923.10	NVA
2073A	4544011.143	343261.322	922.79	NVA
2074	4529823.942	331459.562	959.80	NVA
2075	4534956.891	316237.283	969.63	NVA
2075A	4534957.053	316203.215	968.88	NVA
2076	4529964.684	326037.000	959.97	NVA
2076 B	4529955.209	326033.812	959.88	NVA
2077	4521860.651	331695.510	956.55	NVA
2077 A	4521860.840	331701.432	956.56	NVA
2078	4515005.321	329563.714	929.99	NVA
2078 B	4515012.672	329563.993	930.08	NVA
2079	4507559.295	334203.049	923.18	NVA
2079 B	4507568.413	334203.143	923.00	NVA
2080	4539634.001	341239.189	937.11	NVA
2080A	4539611.343	341239.188	937.19	NVA
2081	4541732.228	319051.730	962.27	NVA
2081A	4541750.606	319059.404	962.10	NVA
2082	4542102.646	307583.944	997.68	NVA
2082 B	4542092.458	307583.741	997.75	NVA
2083	4554032.917	262926.661	995.81	NVA
2083A	4554026.150	262931.867	995.85	NVA

UTM 14 North NAVD 88				
Point Name	Northing (M)	Easting (M)	Elevation (M)	Code
2084	4572188.301	173449.918	1277.00	NVA
2084A	4572208.859	173450.717	1276.75	NVA
2085	4581477.805	143203.609	1374.29	NVA
2085A	4581451.257	143192.656	1374.60	NVA
2086	4607295.237	84608.457	1587.60	NVA
2086A	4607295.942	84590.959	1587.77	NVA
2087	4562414.009	111580.434	1496.35	NVA
2087A	4562415.998	111532.343	1496.67	NVA
2088	4560152.272	92407.209	1574.90	NVA
2088 B	4560151.406	92419.974	1574.91	NVA
2089	4590936.003	87550.722	1571.99	NVA
2089A	4590937.059	87566.508	1571.31	NVA
2090	4611222.149	101072.233	1406.94	NVA
2090A	4611223.332	101053.363	1407.99	NVA
2091	4603189.177	111052.125	1509.36	NVA
2091A	4603189.584	111035.712	1509.22	NVA
2092	4678211.442	84158.618	1319.22	NVA
2092A	4678197.321	84157.368	1319.25	NVA
2093	4579543.753	156014.309	1330.42	NVA
2093A	4579543.087	156033.200	1330.60	NVA
2094	4588054.189	180502.487	1263.63	NVA
2094A	4588082.065	180504.472	1263.57	NVA
2095	4601852.593	127213.807	1423.95	NVA
2095A	4601865.865	127214.247	1423.70	NVA
2096	4664479.191	125918.035	1397.37	NVA
2096A	4664491.647	125925.165	1397.23	NVA
2097	4568449.020	187691.509	1222.00	NVA
2097 B	4568462.929	187691.312	1221.79	NVA
2098	4561060.584	211477.935	1183.77	NVA
2098A	4561080.193	211478.336	1183.02	NVA
2099	4560209.191	232384.275	1137.37	NVA
2099A	4560208.952	232406.012	1137.64	NVA
2100	4551955.771	257395.482	1003.42	NVA
2100A	4551921.929	257404.421	1003.43	NVA
2101	4547427.121	277172.808	1030.31	NVA
2101 B	4547415.439	277172.783	1030.40	NVA
2102	4541981.407	294660.457	1005.28	NVA
2102 B	4541980.723	294668.586	1005.28	NVA
2103	4548200.959	306012.583	979.83	NVA
2103A	4548225.059	306012.548	979.96	NVA
2104	4546022.138	328538.069	944.98	NVA

UTM 14 North NAVD 88				
Point Name	Northing (M)	Easting (M)	Elevation (M)	Code
2104A	4546022.548	328517.690	945.41	NVA
2105	4515762.228	311877.903	1007.11	NVA
2105 A	4515763.918	311866.617	1006.54	NVA
2106	4508987.221	326996.577	945.16	NVA
2106 B	4508986.445	326983.031	945.65	NVA
2107	4516887.311	337592.003	938.42	NVA
2107 B	4516887.965	337583.071	938.35	NVA
2108	4539484.447	331670.513	956.68	NVA
2108A	4539484.485	331650.887	955.78	NVA
2109	4551266.424	283557.009	1008.44	NVA
2109 B	4551277.528	283557.396	1008.76	NVA
2110	4546801.256	298090.195	1006.01	NVA
2110 B	4546789.798	298090.146	1005.63	NVA
2111	4568770.257	219851.955	1158.44	NVA
2111A	4568769.488	219833.869	1158.49	NVA
2112	4551033.212	180458.592	1270.55	NVA
2112 B	4551043.841	180459.483	1270.33	NVA
2113	4564994.889	168182.273	1277.25	NVA
2113A	4565004.382	168196.306	1278.10	NVA
2114	4556111.701	108103.232	1507.36	NVA
2114 B	4556110.527	108115.084	1507.03	NVA
2115	4574808.675	120471.266	1399.57	NVA
2115A	4574822.055	120472.895	1399.44	NVA
2116	4586529.608	80883.798	1583.45	NVA
2116A	4586518.321	80883.165	1583.05	NVA
2117	4568547.023	86240.911	1570.04	NVA
2117A	4568545.231	86269.110	1570.17	NVA
2118	4581892.212	109468.925	1483.89	NVA
2118A	4581891.982	109446.957	1484.09	NVA
2119	4660132.164	125684.021	1316.31	NVA
2119A	4660143.511	125684.821	1316.57	NVA
2120	4687834.287	94432.547	1472.19	NVA
2120A	4687821.941	94431.851	1471.84	NVA
2121	4684809.998	94245.784	1442.50	NVA
2121A	4684820.299	94246.079	1442.65	NVA
2122	4675586.256	95277.526	1352.99	NVA
2122A	4675600.548	95278.640	1352.78	NVA
2123	4683819.625	84054.587	1312.20	NVA
2123A	4683809.269	84053.765	1312.29	NVA
3001	4709607.727	86289.463	1461.05	VVA
3001A	4709606.972	86305.222	1462.10	VVA

UTM 14 North NAVD 88				
Point Name	Northing (M)	Easting (M)	Elevation (M)	Code
3002	4707044.846	86459.905	1442.90	VVA
3002A	4707039.201	86443.248	1441.94	VVA
3003	4702546.051	86424.845	1418.79	VVA
3003A	4702539.385	86444.963	1418.56	VVA
3004	4698054.962	85261.700	1399.92	VVA
3004A	4698054.383	85276.765	1400.16	VVA
3005	4693340.859	84106.373	1357.16	VVA
3005A	4693346.324	84091.580	1357.03	VVA
3006	4684783.910	104400.135	1519.15	VVA
3006A	4684774.050	104419.590	1519.96	VVA
3007	4678491.746	113446.213	1421.91	VVA
3007A	4678482.541	113445.615	1421.63	VVA
3008	4672428.170	113085.739	1421.59	VVA
3008A	4672406.889	113106.411	1421.56	VVA
3009	4669018.944	101572.372	1281.37	VVA
3009A	4669022.300	101593.829	1281.17	VVA
3010	4663753.499	112612.596	1293.96	VVA
3010A	4663738.813	112586.170	1293.52	VVA
3011	4660810.531	112497.302	1325.62	VVA
3011A	4660812.616	112475.710	1324.52	VVA
3012	4679210.660	102887.268	1459.99	VVA
3012A	4679203.212	102903.754	1459.82	VVA
3013	4571731.400	76075.319	1533.43	VVA
3013A	4571735.627	76099.011	1533.27	VVA
3014	4621782.788	85466.793	1387.24	VVA
3014A	4621760.459	85464.018	1387.77	VVA
3015	4550782.611	83437.231	1622.34	VVA
3015 B	4550784.918	83420.845	1622.40	VVA
3016	4575757.170	89880.945	1481.39	VVA
3016A	4575768.250	89910.294	1481.40	VVA
3017	4597016.618	94466.099	1539.47	VVA
3017A	4597035.249	94466.267	1539.39	VVA
3018	4589999.172	98913.938	1537.82	VVA
3018A	4590027.522	98909.946	1537.91	VVA
3019	4571999.092	102855.228	1508.39	VVA
3019A	4571974.348	102858.975	1508.51	VVA
3020	4620688.255	108133.859	1301.01	VVA
3020A	4620664.142	108125.891	1300.28	VVA
3021	4613759.715	114952.867	1349.07	VVA
3021A	4613782.440	114956.451	1348.73	VVA
3022	4589270.399	117900.368	1468.16	VVA

UTM 14 North NAVD 88				
Point Name	Northing (M)	Easting (M)	Elevation (M)	Code
3022A	4589294.495	117913.592	1467.91	VVA
3023	4552204.574	121352.756	1470.99	VVA
3023 B	4552188.406	121356.677	1470.72	VVA
3024	4572512.153	133232.718	1356.37	VVA
3024A	4572536.125	133238.385	1356.67	VVA
3025	4613104.876	128994.313	1259.84	VVA
3025A	4613126.139	129006.234	1259.32	VVA
3026	4595091.058	167188.146	1301.52	VVA
3026A	4595082.782	167212.525	1301.22	VVA
3027	4591274.500	143771.258	1374.34	VVA
3027A	4591306.103	143764.343	1375.01	VVA
3028	4587045.495	153124.102	1345.41	VVA
3028A	4587056.738	153109.244	1345.69	VVA
3029	4581916.279	167405.695	1305.38	VVA
3029A	4581896.467	167406.152	1305.40	VVA
3030	4576640.804	184753.912	1245.92	VVA
3030A	4576624.012	184754.330	1245.66	VVA
3031	4571348.561	195834.526	1195.47	VVA
3031 B	4571358.150	195831.627	1195.66	VVA
3032	4560286.103	198021.293	1159.45	VVA
3032 B	4560281.155	198034.136	1159.36	VVA
3033	4589139.217	193447.269	1219.00	VVA
3033A	4589105.434	193460.656	1218.69	VVA
3034	4550368.668	197207.306	1220.41	VVA
3034 B	4550368.442	197193.257	1220.39	VVA
3035	4557564.424	178237.459	1262.07	VVA
3035 B	4557564.728	178228.609	1262.07	VVA
3036	4567859.726	154440.938	1285.69	VVA
3036A	4567842.373	154436.018	1283.59	VVA
3037	4562720.012	137525.581	1399.93	VVA
3037 B	4562703.208	137525.218	1399.90	VVA
3038	4555574.787	151674.958	1352.81	VVA
3038 B	4555582.178	151682.957	1352.68	VVA
3039	4552974.173	138670.488	1351.99	VVA
3039 B	4552972.705	138685.592	1351.71	VVA
3040	4546936.313	163409.872	1333.59	VVA
3040 B	4546949.628	163410.579	1333.65	VVA
3041	4544095.099	228177.285	1051.20	VVN
3041 B	4544101.114	228188.614	1051.03	VVN
3042	4546824.385	214602.699	1095.79	VVA
3042 B	4546835.287	214601.371	1095.72	VVA

UTM 14 North NAVD 88				
Point Name	Northing (M)	Easting (M)	Elevation (M)	Code
3043	4553659.050	208277.008	1124.40	VVA
3043 B	4553649.020	208277.745	1123.71	VVA
3044	4557159.825	219379.126	1150.55	VVA
3044A	4557158.509	219403.746	1150.36	VVA
3045	4566138.050	205280.165	1198.48	VVA
3045 B	4566137.698	205289.413	1198.46	VVA
3046	4562756.430	224444.173	1147.90	VVA
3046A	4562756.969	224469.425	1147.51	VVA
3047	4551924.775	232855.662	1102.73	VVA
3047 B	4551933.553	232855.918	1102.75	VVA
3048	4569381.533	245513.972	1154.59	VVA
3048A	4569401.101	245524.231	1154.84	VVA
3049	4564160.232	256594.016	1122.07	VVA
3049A	4564131.497	256587.438	1123.76	VVA
3050	4561190.588	265627.466	1101.21	VVA
3050A	4561218.040	265598.730	1101.59	VVA
3051	4562047.353	240466.878	1109.23	VVA
3051A	4562047.962	240449.556	1109.45	VVA
3052	4557734.723	256380.917	1101.01	VVA
3052A	4557717.098	256356.862	1100.81	VVA
3053	4554776.583	248216.504	1083.92	VVA
3053A	4554800.917	248198.863	1083.92	VVA
3054	4549743.217	241635.979	1026.50	VVA
3054 B	4549728.390	241640.217	1026.31	VVA
3055	4544607.511	252963.464	1084.48	VVA
3055 B	4544614.829	252962.610	1084.49	VVA
3055 C	4544612.879	252947.853	1084.72	VVA
3056	4547715.850	268081.899	1050.87	VVA
3056 B	4547717.959	268070.003	1050.83	VVA
3057	4542689.192	270517.734	1045.82	VVA
3057 B	4542678.985	270517.259	1045.76	VVA
3058	4551053.671	277104.440	1029.16	VVA
3058 B	4551062.545	277104.768	1029.19	VVA
3059	4548622.807	291544.906	1011.44	VVA
3059 B	4548630.569	291546.259	1011.14	VVA
3060	4544869.688	283548.035	1015.55	VVA
3060 B	4544880.928	283548.706	1015.45	VVA
3061	4543516.717	301203.623	989.43	VVA
3061 B	4543522.251	301191.685	989.46	VVA
3062	4551221.974	302065.229	952.80	VVA
3062A	4551195.042	302063.976	952.71	VVA



UTM 14 North NAVD 88				
Point Name	Northing (M)	Easting (M)	Elevation (M)	Code
3063	4548088.448	311228.851	958.20	VVA
3063A	4548073.762	311228.295	957.99	VVA
3064	4522041.411	313732.003	963.04	VVA
3064 A	4522047.494	313734.982	963.18	VVA
3065	4509069.346	318332.509	976.17	VVA
3066	4518694.068	323261.082	936.22	VVA
3066 B	4518693.421	323268.407	937.11	VVA
3067	4536385.387	327707.450	958.00	VVA
3067 B	4509076.454	318332.605	976.59	VVA
3067A	4536371.295	327711.107	958.97	VVA
3068	4549392.844	322162.086	949.00	VVA
3068A	4549415.827	322162.546	950.24	VVA
3069	4550583.639	337909.437	913.28	VVA
3069A	4550608.656	337915.796	912.82	VVA
3070	4531084.357	347319.088	932.06	VVA
3070 B	4531087.533	347310.956	931.83	VVA
3071	4522197.087	339959.199	910.95	VVA
3071 B	4522195.038	339950.637	910.58	VVA
3072	4545900.063	333343.705	942.13	VVA
3072A	4545919.078	333351.857	941.26	VVA
3073	4544006.470	343719.568	939.19	VVA
3073A	4543991.106	343719.708	940.22	VVA
3074	4529841.818	331451.820	958.46	VVA
3074 B	4529830.194	331449.478	958.86	VVA
3075	4534986.835	315825.399	971.93	VVA
3075A	4534954.868	315830.715	971.54	VVA
3076	4530001.599	325488.611	957.80	VVA
3077	4521848.416	331205.299	949.02	VVA
3077 A	4521848.568	331211.393	949.27	VVA
3078	4515407.159	329592.531	937.95	VVA
3078 B	4515416.903	329593.166	938.07	VVA
3079	4507329.244	333928.662	923.77	VVA
3079 B	4507324.584	333920.385	923.82	VVA
3080	4539633.391	341231.117	938.94	VVA
3080A	4539611.382	341232.655	937.98	VVA
3081	4541428.488	319064.316	961.99	VVA
3081A	4541417.944	319037.980	961.92	VVA
3082	4542422.844	307572.496	999.74	VVA
3082 B	4542423.827	307565.457	999.85	VVA
3083	4554077.715	263106.697	994.49	VVA
3083A	4554080.792	263126.602	994.46	VVA

UTM 14 North NAVD 88				
Point Name	Northing (M)	Easting (M)	Elevation (M)	Code
3084	4572450.632	173468.825	1276.20	VVA
3084A	4572452.286	173454.162	1276.17	VVA
3085	4581204.516	143103.245	1374.82	VVA
3085A	4581210.140	143087.691	1374.68	VVA
3086	4607322.530	83837.880	1592.39	VVA
3086A	4607339.909	83831.977	1592.30	VVA
3087	4562410.932	111354.787	1496.55	VVA
3087A	4562434.862	111360.246	1496.45	VVA
3088	4560176.374	92217.444	1574.05	VVA
3088 B	4560188.410	92230.576	1574.06	VVA
3089	4590719.733	87528.719	1568.20	VVA
3089A	4590720.356	87546.856	1568.76	VVA
3090	4611254.043	100710.773	1414.88	VVA
3090A	4611233.219	100720.938	1415.59	VVA
3091	4602545.569	111072.625	1506.77	VVA
3091A	4602564.891	111072.061	1506.73	VVA
3092	4677972.396	84151.902	1319.94	VVA
3092A	4677974.263	84135.053	1319.22	VVA

NGS Values			
Point Name	Northing (M)	Easting (M)	Elevation (M)
B 76	4561249.988	585955.443	1507.71
C 424	4558960.637	808525.161	928.52
CLINCH RESET	4562438.051	860224.465	847.70
CUB	4539426.585	725530.334	1073.10
F 422	4548563.706	743441.952	1031.20
G 424	4562730.116	820698.283	911.14
KIMBALL	4565576.437	612205.119	1438.51
M 424	4564715.601	839821.769	877.71
NORTHEAST CORNER COLORADO RESET	4543206.126	747974.450	1101.67
OGA A	4556831.041	771173.778	990.89
T 76	4564455.741	636882.641	1353.26
T 422	4557132.643	772668.211	988.90
U 58	4662283.242	596984.633	1323.45
Z 418	4552354.680	666918.255	1314.36

NGS Values UTM 14 North NAVD 88			
Point Name	Northing (M)	Easting (M)	Elevation (M)
B 76	4572689.873	82789.198	1507.71
C 424	4555053.611	304821.553	928.52
CLINCH RESET	4554962.167	356584.610	847.70
CUB	4541274.576	220695.607	1073.10
F 422	4549161.259	239196.740	1031.20
G 424	4557973.369	317215.755	911.14
KIMBALL	4575198.957	109324.907	1438.51
M 424	4558635.662	336411.915	877.71
NORTHEAST CORNER COLORADO RESET	4543504.407	243350.676	1101.67
OGA A	4555500.605	267429.796	990.89
T 76	4572373.166	133904.797	1353.26
T 422	4555698.554	268941.072	988.90
U 58	4672905.040	100860.703	1323.45
Z 418	4558213.179	163070.951	1314.36

## NGS Base Station Check Points

Point Name	Differences		
	Northing (M)	Easting (M)	Elevation (M)
B 76	N/A	N/A	0.09
C 424	N/A	N/A	0.01
CLINCH RESET	0.007	0.014	0.00
CUB	0.001	0.013	-0.03
F 422	N/A	N/A	-0.05
G 424	N/A	N/A	-0.03
KIMBALL	N/A	N/A	0.02
M 424	-0.026	0.017	0.01
NORTHEAST CORNER COLORADO RESET	0.007	-0.029	0.03
OGA A	0.000	0.002	-0.01
T 76	0.015	0.005	0.01
T 422	N/A	N/A	-0.02
U 58	0.001	0.011	0.04
Z 418	-0.004	-0.005	-0.03

## Coordinate System: Geodetic

HORIZONTAL DATUM: NAD83 (2011) Epoch 2010.00

VERTICAL DATUM: NAVD88

UNITS: US Meters

DATE: 6/27/2016

### LIDAR GROUND CONTROL

GEOGRAPHIC				
Point ID	Latitude	Longitude	Ellipsoid Height	Code
1	N42°25'42.25001"	W104°01'43.15707"	1444.309	LIDAR CTL
2	N42°24'19.63628"	W104°01'29.69848"	1425.958	LIDAR CTL
3	N42°21'54.06829"	W104°01'19.10768"	1401.974	LIDAR CTL
4	N42°19'27.09463"	W104°01'58.00071"	1382.906	LIDAR CTL
5	N42°16'52.47467"	W104°02'36.82927"	1340.259	LIDAR CTL
6	N42°12'54.33799"	W103°47'32.16049"	1503.161	LIDAR CTL
7	N42°09'46.99208"	W103°40'44.73568"	1404.311	LIDAR CTL
8	N42°06'30.67374"	W103°40'44.82522"	1403.983	LIDAR CTL
9	N42°04'19.74653"	W103°48'56.41065"	1264.572	LIDAR CTL
10	N42°01'49.32077"	W103°40'46.04453"	1276.056	LIDAR CTL
11	N42°00'14.10924"	W103°40'43.76855"	1307.224	LIDAR CTL
12	N42°09'51.46247"	W103°48'24.32438"	1442.546	LIDAR CTL
13	N41°11'08.96644"	W104°03'14.12675"	1516.207	LIDAR CTL
14	N41°38'23.42576"	W103°58'36.40371"	1370.221	LIDAR CTL
15	N41°00'05.87490"	W103°57'08.39220"	1604.509	LIDAR CTL
16	N41°13'45.25836"	W103°53'34.28354"	1463.416	LIDAR CTL
17	N41°25'20.65480"	W103°51'08.20770"	1521.441	LIDAR CTL
18	N41°21'42.23095"	W103°47'40.58042"	1519.94	LIDAR CTL
19	N41°12'06.46553"	W103°44'09.73058"	1491.175	LIDAR CTL
20	N41°38'29.54454"	W103°42'18.41834"	1282.77	LIDAR CTL
21	N41°34'57.88099"	W103°37'06.71598"	1330.595	LIDAR CTL
22	N41°21'51.72991"	W103°34'05.13528"	1449.769	LIDAR CTL
23	N41°01'59.25348"	W103°30'13.86360"	1452.2	LIDAR CTL
24	N41°13'15.54621"	W103°22'30.04278"	1337.727	LIDAR CTL
25	N41°35'00.59021"	W103°27'00.72789"	1240.491	LIDAR CTL
26	N41°26'18.39754"	W102°58'59.38522"	1282.108	LIDAR CTL
27	N41°23'39.42391"	W103°15'38.95821"	1355.492	LIDAR CTL

GEOGRAPHIC				
Point ID	Latitude	Longitude	Ellipsoid Height	Code
28	N41°21'37.12417"	W103°08'48.39102"	1326.413	LIDAR CTL
29	N41°19'11.89223"	W102°58'24.48359"	1285.97	LIDAR CTL
30	N41°16'46.57626"	W102°45'50.50675"	1226.526	LIDAR CTL
31	N41°14'10.61299"	W102°37'46.10720"	1176.072	LIDAR CTL
32	N41°08'16.24935"	W102°35'52.88798"	1139.785	LIDAR CTL
33	N41°23'42.88921"	W102°40'00.09551"	1199.523	LIDAR CTL
34	N41°02'53.22215"	W102°36'09.18516"	1201.155	LIDAR CTL
35	N41°06'20.69616"	W102°49'53.55260"	1243.347	LIDAR CTL
36	N41°11'17.84596"	W103°07'11.18163"	1266.196	LIDAR CTL
37	N41°08'05.60697"	W103°19'06.17751"	1379.871	LIDAR CTL
38	N41°04'36.01809"	W103°08'46.21506"	1333.725	LIDAR CTL
39	N41°02'51.46937"	W103°17'56.84256"	1334.307	LIDAR CTL
40	N41°00'15.02128"	W103°00'07.73871"	1314.357	LIDAR CTL
41	N41°00'09.71724"	W102°13'55.91664"	1031.074	LIDAR CTL
42	N41°01'21.40661"	W102°23'39.12875"	1075.84	LIDAR CTL
43	N41°04'55.24455"	W102°28'21.09952"	1105.701	LIDAR CTL
44	N41°07'02.14646"	W102°20'31.96437"	1131.765	LIDAR CTL
45	N41°11'35.48983"	W102°30'52.63510"	1178.876	LIDAR CTL
46	N41°10'09.38459"	W102°17'04.19032"	1128.027	LIDAR CTL
47	N41°04'29.01897"	W102°10'47.65780"	1083.02	LIDAR CTL
48	N41°14'09.03981"	W102°02'11.35187"	1134.474	LIDAR CTL
49	N41°11'31.75482"	W101°54'09.48133"	1103.028	LIDAR CTL
50	N41°10'05.21049"	W101°47'37.74930"	1081.082	LIDAR CTL
51	N41°10'05.60475"	W102°05'37.42515"	1089.437	LIDAR CTL
52	N41°08'03.46672"	W101°54'09.22895"	1080.578	LIDAR CTL
53	N41°06'19.23584"	W101°59'54.32025"	1063.544	LIDAR CTL
54	N41°03'28.55574"	W102°04'27.52633"	1006.215	LIDAR CTL
56	N41°02'51.30504"	W101°45'34.04254"	1030.526	LIDAR CTL
57	N41°00'11.67122"	W101°43'42.22495"	1025.379	LIDAR CTL
58	N41°04'48.51319"	W101°39'11.98556"	1008.924	LIDAR CTL
59	N41°03'43.26521"	W101°28'51.81774"	990.399	LIDAR CTL
60	N41°01'34.89246"	W101°34'29.09328"	994.596	LIDAR CTL
61	N41°01'06.70264"	W101°21'51.90395"	968.194	LIDAR CTL
62	N41°05'27.46544"	W101°21'23.27289"	932.941	LIDAR CTL
63	N41°03'43.51417"	W101°14'47.08650"	936.532	LIDAR CTL
64	N40°49'41.63379"	W101°12'31.53513"	941.995	LIDAR CTL
65	N40°42'45.48446"	W101°09'03.11537"	954.532	LIDAR CTL
66	N40°48'01.28239"	W101°05'42.75235"	914.164	LIDAR CTL
67	N40°57'37.41728"	W101°02'49.93595"	936.564	LIDAR CTL
68	N41°04'35.30399"	W101°07'01.39654"	927.253	LIDAR CTL

GEOGRAPHIC				
Point ID	Latitude	Longitude	Ellipsoid Height	Code
69	N41°05'25.59029"	W100°55'47.10486"	890.872	LIDAR CTL
70	N40°54'58.99000"	W100°48'47.91437"	909.309	LIDAR CTL
71	N40°50'06.48188"	W100°53'54.55778"	886.976	LIDAR CTL
72	N41°02'50.47970"	W100°58'58.72102"	919.272	LIDAR CTL
73	N41°01'56.02149"	W100°51'32.19064"	917.552	LIDAR CTL
74	N40°54'08.94068"	W101°00'03.83465"	936.406	LIDAR CTL
75	N40°56'42.26155"	W101°11'16.39531"	949.648	LIDAR CTL
76	N40°54'08.14971"	W101°04'18.54191"	936.361	LIDAR CTL
77	N40°49'49.89437"	W101°00'06.62188"	928.02	LIDAR CTL
78	N40°46'19.18832"	W101°01'10.00319"	913.296	LIDAR CTL
79	N40°41'59.86650"	W100°57'56.47606"	901.694	LIDAR CTL
80	N40°59'31.38917"	W100°53'14.88382"	914.4	LIDAR CTL
81	N41°00'14.34599"	W101°09'05.78375"	940.864	LIDAR CTL
82	N41°00'36.65739"	W101°17'17.05987"	978.027	LIDAR CTL
83	N41°06'12.34370"	W101°49'15.17452"	974.588	LIDAR CTL
84	N41°14'15.16806"	W102°53'46.60718"	1256.904	LIDAR CTL
85	N41°18'12.04649"	W103°15'46.22096"	1355.803	LIDAR CTL
86	N41°30'33.95395"	W103°59'10.68208"	1574.688	LIDAR CTL
87	N41°07'12.24437"	W103°37'43.82036"	1478.366	LIDAR CTL
88	N41°05'25.40055"	W103°51'16.79128"	1556.839	LIDAR CTL
89	N41°21'44.20943"	W103°55'50.34299"	1551.03	LIDAR CTL
90	N41°33'11.40004"	W103°47'14.24723"	1396.489	LIDAR CTL
91	N41°28'48.83204"	W103°39'28.62293"	1488.05	LIDAR CTL
92	N42°08'36.35701"	W104°01'55.28683"	1301.679	LIDAR CTL
124	N41°06'10.46133"	W101°18'31.26236"	934.904	LIDAR CTL

## Quality Control Points

GEOGRAPHIC				
Point ID	Latitude	Longitude	Ellipsoid Height	Code
2001	N42°25'42.73274"	W104°01'43.20611"	1444.27	NVA
2001A	N42°25'43.29420"	W104°01'43.30340"	1444.04	NVA
2002	N42°24'06.60918"	W104°01'23.40022"	1424.22	NVA
2002A	N42°24'06.99114"	W104°01'23.57033"	1424.20	NVA
2003	N42°21'54.58610"	W104°01'18.50157"	1401.53	NVA
2003A	N42°21'53.41025"	W104°01'19.11881"	1401.08	NVA

GEOGRAPHIC				
Point ID	Latitude	Longitude	Ellipsoid Height	Code
2004	N42°19'11.61370"	W104°01'58.02444"	1377.70	NVA
2004A	N42°19'12.07901"	W104°01'58.02334"	1377.77	NVA
2005	N42°17'03.70200"	W104°02'34.68301"	1341.21	NVA
2005A	N42°17'04.33208"	W104°02'34.53323"	1341.26	NVA
2006	N42°12'53.86160"	W103°47'32.25943"	1503.04	NVA
2006A	N42°12'53.87693"	W103°47'31.95212"	1503.00	NVA
2007	N42°09'46.49391"	W103°40'44.82043"	1404.33	NVA
2007A	N42°09'46.48988"	W103°40'45.13145"	1404.34	NVA
2008	N42°06'29.88475"	W103°40'45.44064"	1404.08	NVA
2008A	N42°06'29.85344"	W103°40'44.91366"	1404.27	NVA
2009	N42°04'19.00146"	W103°48'56.14824"	1264.44	NVA
2009A	N42°04'19.06151"	W103°48'55.86431"	1264.44	NVA
2010	N42°01'40.85673"	W103°40'45.54303"	1275.48	NVA
2010A	N42°01'40.86759"	W103°40'45.85294"	1275.50	NVA
2011	N42°00'14.58674"	W103°40'43.61957"	1307.55	NVA
2011A	N42°00'14.81396"	W103°40'44.08777"	1307.83	NVA
2012	N42°09'50.78466"	W103°48'24.70081"	1442.29	NVA
2012A	N42°09'50.69360"	W103°48'24.43101"	1442.27	NVA
2013	N41°11'09.73178"	W104°03'07.35082"	1516.32	NVA
2013A	N41°11'09.98061"	W104°03'07.33839"	1516.17	NVA
2014	N41°38'23.77882"	W103°58'18.77482"	1368.91	NVA
2014A	N41°38'23.55773"	W103°58'18.84755"	1368.91	NVA
2015	N41°00'12.68032"	W103°57'12.96902"	1601.74	NVA
2015 B	N41°00'12.15792"	W103°57'12.97918"	1602.14	NVA
2016	N41°13'50.05624"	W103°53'21.07828"	1465.24	NVA
2016A	N41°13'50.26136"	W103°53'21.21404"	1465.24	NVA
2017	N41°25'20.71470"	W103°51'02.43591"	1521.93	NVA
2017A	N41°25'21.20918"	W103°51'02.45905"	1522.04	NVA
2018	N41°21'42.22476"	W103°47'49.85132"	1519.91	NVA
2018A	N41°21'42.20895"	W103°47'49.06739"	1519.77	NVA
2019	N41°12'10.35773"	W103°43'55.30310"	1489.89	NVA
2019A	N41°12'09.92939"	W103°43'56.89681"	1489.92	NVA
2020	N41°38'29.77027"	W103°41'53.20830"	1276.57	NVA
2020A	N41°38'29.99258"	W103°41'53.29147"	1276.55	NVA
2021	N41°34'57.96203"	W103°37'16.00222"	1329.46	NVA
2021A	N41°34'58.19794"	W103°37'16.02091"	1329.52	NVA
2022	N41°21'51.68839"	W103°33'36.44720"	1447.01	NVA
2022A	N41°21'51.67869"	W103°33'39.72371"	1448.46	NVA
2023	N41°01'59.11363"	W103°29'57.48322"	1447.46	NVA
2023 B	N41°01'59.09799"	W103°29'57.14002"	1447.43	NVA
2024	N41°13'12.09757"	W103°22'10.94782"	1336.32	NVA

GEOGRAPHIC				
Point ID	Latitude	Longitude	Ellipsoid Height	Code
2024A	N41°13'12.38040"	W103°22'11.17839"	1336.34	NVA
2025	N41°35'00.70164"	W103°27'17.51023"	1242.26	NVA
2025A	N41°35'00.93810"	W103°27'17.46090"	1242.23	NVA
2026	N41°26'00.41536"	W102°58'59.55445"	1276.20	NVA
2026A	N41°26'00.76949"	W102°58'59.99650"	1276.28	NVA
2027	N41°23'39.58067"	W103°15'21.52564"	1360.03	NVA
2027A	N41°23'40.26501"	W103°15'21.43558"	1359.89	NVA
2028	N41°21'26.51180"	W103°08'48.46082"	1330.89	NVA
2028A	N41°21'28.63444"	W103°08'48.44861"	1329.36	NVA
2029	N41°19'26.01419"	W102°58'24.36192"	1285.75	NVA
2029A	N41°19'25.51594"	W102°58'23.94731"	1285.79	NVA
2030	N41°16'46.75849"	W102°46'07.47565"	1228.10	NVA
2030A	N41°16'46.72855"	W102°46'04.96055"	1227.89	NVA
2031	N41°14'22.58630"	W102°37'46.15884"	1179.37	NVA
2031 B	N41°14'23.02253"	W102°37'46.16958"	1179.39	NVA
2032	N41°08'10.15054"	W102°35'28.38656"	1136.45	NVA
2032 B	N41°08'10.35912"	W102°35'28.93443"	1136.60	NVA
2033	N41°23'42.81673"	W102°39'23.22131"	1195.47	NVA
2033A	N41°23'42.80137"	W102°39'24.81132"	1195.65	NVA
2034	N41°02'53.20324"	W102°36'21.05689"	1202.56	NVA
2034 B	N41°02'53.20376"	W102°36'20.61826"	1202.50	NVA
2035	N41°06'20.66447"	W102°49'34.53710"	1238.74	NVA
2036	N41°11'07.50165"	W103°07'22.52388"	1267.04	NVA
2036A	N41°11'07.86040"	W103°07'23.29135"	1266.73	NVA
2037	N41°08'05.80380"	W103°19'45.27164"	1389.09	NVA
2037 B	N41°08'05.80407"	W103°19'44.62302"	1388.65	NVA
2038	N41°04'35.72692"	W103°08'11.68162"	1330.71	NVA
2038 B	N41°04'35.73969"	W103°08'12.29014"	1330.67	NVA
2039	N41°02'51.46815"	W103°17'38.15098"	1331.56	NVA
2039 B	N41°02'51.46821"	W103°17'37.47789"	1331.68	NVA
2040	N41°00'26.10396"	W103°00'07.75768"	1315.63	NVA
2040 B	N41°00'26.57107"	W103°00'07.74396"	1315.64	NVA
2041	N41°00'24.64196"	W102°13'29.69445"	1029.64	NVA
2041 B	N41°00'24.99912"	W102°13'30.00966"	1028.76	NVA
2042	N41°01'12.76570"	W102°23'33.12747"	1075.38	NVA
2042 B	N41°01'13.00585"	W102°23'33.33984"	1075.47	NVA
2043	N41°05'01.44462"	W102°28'18.05340"	1101.53	NVA
2043 B	N41°05'01.23424"	W102°28'18.18699"	1101.58	NVA
2044	N41°07'12.95945"	W102°20'31.49411"	1132.01	NVA
2044A	N41°07'12.93859"	W102°20'32.28017"	1132.07	NVA
2045	N41°11'35.46136"	W102°31'26.73212"	1180.83	NVA



GEOGRAPHIC				
Point ID	Latitude	Longitude	Ellipsoid Height	Code
2045 B	N41°11'35.44700"	W102°31'26.29070"	1180.76	NVA
2046	N41°10'22.45520"	W102°17'04.09766"	1132.00	NVA
2046A	N41°10'23.06382"	W102°17'04.10638"	1132.12	NVA
2047	N41°04'36.09393"	W102°10'47.65318"	1083.28	NVA
2047 B	N41°04'35.81824"	W102°10'47.67899"	1083.18	NVA
2048	N41°14'09.10111"	W102°02'12.10893"	1134.35	NVA
2048A	N41°14'09.41928"	W102°02'09.80288"	1135.11	NVA
2049	N41°11'31.95782"	W101°53'35.12462"	1107.49	NVA
2049A	N41°11'31.63958"	W101°53'35.70680"	1107.51	NVA
2050	N41°10'06.04320"	W101°47'39.44337"	1081.70	NVA
2050A	N41°10'06.60640"	W101°47'40.19362"	1081.99	NVA
2051	N41°09'49.43087"	W102°05'37.40162"	1090.60	NVA
2051A	N41°09'50.22992"	W102°05'37.41643"	1090.03	NVA
2052	N41°08'15.21328"	W101°54'09.10293"	1082.92	NVA
2052A	N41°08'15.69146"	W101°54'09.28273"	1083.02	NVA
2053	N41°06'19.21643"	W102°00'10.99330"	1064.86	NVA
2053A	N41°06'19.22919"	W102°00'08.45124"	1064.72	NVA
2054	N41°03'37.14302"	W102°04'28.30887"	1006.20	NVA
2054 B	N41°03'37.52712"	W102°04'28.31660"	1006.26	NVA
2055	N41°00'38.81714"	W101°56'16.86906"	1062.10	NVA
2055 B	N41°00'38.58939"	W101°56'16.85857"	1062.11	NVA
2056	N41°02'51.29295"	W101°45'13.16424"	1032.11	NVA
2056 B	N41°02'51.28504"	W101°45'12.76215"	1032.12	NVA
2057	N41°00'23.79821"	W101°43'42.09934"	1022.70	NVA
2057 B	N41°00'24.13084"	W101°43'42.08096"	1022.63	NVA
2058	N41°04'59.59728"	W101°39'11.95553"	1000.90	NVA
2058 B	N41°04'59.82501"	W101°39'11.94144"	1000.79	NVA
2059	N41°03'43.20097"	W101°28'26.52831"	986.10	NVA
2059 B	N41°03'43.18334"	W101°28'26.18608"	985.80	NVA
2060	N41°01'54.96405"	W101°34'28.76042"	996.93	NVA
2060 B	N41°01'55.11363"	W101°34'28.76418"	996.88	NVA
2061	N41°01'06.34158"	W101°21'37.22479"	967.84	NVA
2061 B	N41°01'06.32852"	W101°21'36.77984"	967.66	NVA
2062	N41°05'17.33529"	W101°21'23.30177"	932.11	NVA
2062A	N41°05'16.56132"	W101°21'23.30791"	931.99	NVA
2063	N41°03'43.56284"	W101°15'04.34483"	943.28	NVA
2063A	N41°03'44.47228"	W101°15'04.37462"	942.52	NVA
2064	N40°49'41.56657"	W101°12'07.96287"	935.74	NVA
2064 A	N40°49'41.55602"	W101°12'07.67673"	935.59	NVA
2065	N40°42'54.53009"	W101°09'07.46722"	958.56	NVA
2065 B	N40°42'54.50638"	W101°09'07.80345"	958.05	NVA

GEOGRAPHIC				
Point ID	Latitude	Longitude	Ellipsoid Height	Code
2066	N40°48'01.43849"	W101°05'04.83634"	910.93	NVA
2066 B	N40°48'01.42625"	W101°05'05.20300"	911.14	NVA
2067	N40°57'37.46130"	W101°03'26.42739"	945.55	NVA
2067A	N40°57'37.47121"	W101°03'27.37539"	946.76	NVA
2068	N41°04'35.22822"	W101°06'44.88462"	924.11	NVA
2068A	N41°04'35.23601"	W101°06'43.40619"	923.83	NVA
2069	N41°05'25.39226"	W100°55'32.86224"	888.21	NVA
2069A	N41°05'25.38271"	W100°55'33.79032"	888.01	NVA
2070	N40°54'58.88989"	W100°49'20.23187"	909.13	NVA
2070 B	N40°54'58.87358"	W100°49'20.84441"	909.84	NVA
2071	N40°50'09.84782"	W100°53'35.30668"	881.37	NVA
2072	N41°02'50.46062"	W100°59'29.10209"	918.24	NVA
2072A	N41°02'50.44845"	W100°59'29.98341"	917.94	NVA
2073	N41°01'55.84958"	W100°51'51.51240"	900.85	NVA
2073A	N41°01'56.08201"	W100°51'52.36882"	900.54	NVA
2074	N40°54'07.79264"	W101°00'03.58827"	937.39	NVA
2075	N40°56'42.33858"	W101°10'59.24668"	947.59	NVA
2075A	N40°56'42.31625"	W101°11'00.70289"	946.84	NVA
2076	N40°54'08.26890"	W101°03'55.35457"	937.66	NVA
2076 B	N40°54'07.95938"	W101°03'55.48118"	937.57	NVA
2077	N40°49'49.87184"	W100°59'45.75263"	933.96	NVA
2077 A	N40°49'49.88233"	W100°59'45.50010"	933.97	NVA
2078	N40°46'06.10220"	W101°01'09.97655"	907.31	NVA
2078 B	N40°46'06.34065"	W101°01'09.97186"	907.40	NVA
2079	N40°42'08.17623"	W100°57'45.09932"	900.37	NVA
2079 B	N40°42'08.47181"	W100°57'45.10397"	900.18	NVA
2080	N40°59'32.80058"	W100°53'14.87090"	914.80	NVA
2080A	N40°59'32.06618"	W100°53'14.84995"	914.88	NVA
2081	N41°00'24.16736"	W101°09'06.09316"	940.29	NVA
2081A	N41°00'24.76906"	W101°09'05.78427"	940.12	NVA
2082	N41°00'26.71882"	W101°17'17.06261"	975.88	NVA
2082 B	N41°00'26.38852"	W101°17'17.05987"	975.95	NVA
2083	N41°06'10.81188"	W101°49'23.29412"	974.95	NVA
2083A	N41°06'10.59818"	W101°49'23.06180"	975.00	NVA
2084	N41°14'06.60708"	W102°53'46.65370"	1257.12	NVA
2084A	N41°14'07.27335"	W102°53'46.65902"	1256.88	NVA
2085	N41°18'21.06287"	W103°15'42.12291"	1354.83	NVA
2085A	N41°18'20.18694"	W103°15'42.53662"	1355.14	NVA
2086	N41°30'34.31370"	W103°58'36.94968"	1569.29	NVA
2086A	N41°30'34.30388"	W103°58'37.70344"	1569.45	NVA
2087	N41°07'12.36384"	W103°37'34.26150"	1477.49	NVA

GEOGRAPHIC				
Point ID	Latitude	Longitude	Ellipsoid Height	Code
2087A	N41°07'12.34541"	W103°37'36.32158"	1477.81	NVA
2088	N41°05'25.49515"	W103°51'08.20434"	1556.35	NVA
2088 B	N41°05'25.49017"	W103°51'07.65711"	1556.36	NVA
2089	N41°21'51.26786"	W103°55'50.35261"	1553.66	NVA
2089A	N41°21'51.33108"	W103°55'49.67824"	1552.98	NVA
2090	N41°33'11.29944"	W103°46'58.61398"	1388.08	NVA
2090A	N41°33'11.30384"	W103°46'59.42855"	1389.14	NVA
2091	N41°29'09.35659"	W103°39'30.57750"	1490.39	NVA
2091A	N41°29'09.34113"	W103°39'31.28391"	1490.24	NVA
2092	N42°08'44.13821"	W104°01'55.23249"	1301.57	NVA
2092A	N42°08'43.67974"	W104°01'55.25051"	1301.60	NVA
2093	N41°17'38.52137"	W103°06'28.71721"	1310.75	NVA
2093A	N41°17'38.52876"	W103°06'27.90569"	1310.92	NVA
2094	N41°22'50.09500"	W102°49'14.34789"	1243.77	NVA
2094A	N41°22'50.99978"	W102°49'14.31548"	1243.72	NVA
2095	N41°28'53.76216"	W103°27'52.82552"	1404.68	NVA
2095A	N41°28'54.19195"	W103°27'52.83611"	1404.43	NVA
2096	N42°02'36.00899"	W103°31'10.25953"	1378.78	NVA
2096A	N42°02'36.42383"	W103°31'09.97894"	1378.64	NVA
2097	N41°12'25.84214"	W102°43'29.30932"	1202.02	NVA
2097 B	N41°12'26.29196"	W102°43'29.34332"	1201.81	NVA
2098	N41°08'58.43980"	W102°26'17.31957"	1163.60	NVA
2098A	N41°08'59.07506"	W102°26'17.33562"	1162.86	NVA
2099	N41°08'56.66253"	W102°11'20.50162"	1116.97	NVA
2099A	N41°08'56.68063"	W102°11'19.57013"	1117.23	NVA
2100	N41°04'57.66206"	W101°53'17.18083"	982.60	NVA
2100A	N41°04'56.57561"	W101°53'16.75018"	982.61	NVA
2101	N41°02'51.33215"	W101°39'04.60215"	1009.13	NVA
2101 B	N41°02'50.95367"	W101°39'04.58802"	1009.22	NVA
2102	N41°00'11.44385"	W101°26'29.68930"	983.69	NVA
2102 B	N41°00'11.42905"	W101°26'29.34078"	983.69	NVA
2103	N41°03'42.98273"	W101°18'31.18280"	958.09	NVA
2103A	N41°03'43.76361"	W101°18'31.21163"	958.22	NVA
2104	N41°02'50.57917"	W101°02'24.54303"	922.94	NVA
2104A	N41°02'50.57699"	W101°02'25.41584"	923.37	NVA
2105	N40°46'16.74900"	W101°13'44.66845"	984.82	NVA
2105 A	N40°46'16.79448"	W101°13'45.15137"	984.25	NVA
2106	N40°42'49.12333"	W101°02'53.42400"	922.47	NVA
2106 B	N40°42'49.08794"	W101°02'54.00023"	922.96	NVA
2107	N40°47'12.95270"	W100°55'29.47877"	915.67	NVA
2107 B	N40°47'12.96752"	W100°55'29.86029"	915.60	NVA

GEOGRAPHIC				
Point ID	Latitude	Longitude	Ellipsoid Height	Code
2108	N40°59'21.04759"	W101°00'04.02629"	934.50	NVA
2108A	N40°59'21.03423"	W101°00'04.86581"	933.60	NVA
2109	N41°05'01.91107"	W101°34'36.26591"	987.19	NVA
2109 B	N41°05'02.27117"	W101°34'36.26339"	987.51	NVA
2110	N41°02'50.69451"	W101°24'08.67836"	984.41	NVA
2110 B	N41°02'50.32322"	W101°24'08.66698"	984.03	NVA
2111	N41°13'18.58974"	W102°20'31.37284"	1138.24	NVA
2111A	N41°13'18.54233"	W102°20'32.14706"	1138.29	NVA
2112	N41°02'52.16045"	W102°48'06.60001"	1250.74	NVA
2112 B	N41°02'52.50565"	W102°48'06.58179"	1250.51	NVA
2113	N41°10'06.18024"	W102°57'18.36788"	1257.43	NVA
2113A	N41°10'06.50802"	W102°57'17.78560"	1258.27	NVA
2114	N41°03'42.65634"	W103°39'48.44093"	1488.54	NVA
2114 B	N41°03'42.63891"	W103°39'47.93208"	1488.20	NVA
2115	N41°14'08.17040"	W103°31'41.82990"	1380.62	NVA
2115A	N41°14'08.60565"	W103°31'41.79005"	1380.49	NVA
2116	N41°19'16.54728"	W104°00'25.29585"	1565.27	NVA
2116A	N41°19'16.18151"	W104°00'25.29499"	1564.88	NVA
2117	N41°09'45.51904"	W103°55'51.88900"	1551.65	NVA
2117A	N41°09'45.51288"	W103°55'50.67912"	1551.78	NVA
2118	N41°17'38.28063"	W103°39'49.25227"	1465.23	NVA
2118A	N41°17'38.23494"	W103°39'50.19316"	1465.43	NVA
2119	N42°00'15.10050"	W103°31'10.43229"	1297.59	NVA
2119A	N42°00'15.46860"	W103°31'10.42363"	1297.85	NVA
2120	N42°14'14.35715"	W103°54'53.40804"	1454.62	NVA
2120A	N42°14'13.95703"	W103°54'53.40728"	1454.27	NVA
2121	N42°12'36.31405"	W103°54'53.92909"	1424.84	NVA
2121A	N42°12'36.64734"	W103°54'53.94214"	1424.99	NVA
2122	N42°07'40.27031"	W103°53'46.04776"	1335.02	NVA
2122A	N42°07'40.73410"	W103°53'46.03504"	1334.80	NVA
2123	N42°11'45.07082"	W104°02'14.15048"	1294.71	NVA
2123A	N42°11'44.73478"	W104°02'14.15954"	1294.81	NVA
3001	N42°25'42.22772"	W104°01'43.42940"	1444.42	VVA
3001A	N42°25'42.23357"	W104°01'42.74041"	1445.48	VVA
3002	N42°24'19.78176"	W104°01'29.37246"	1426.18	VVA
3002A	N42°24'19.56754"	W104°01'30.08375"	1425.22	VVA
3003	N42°21'54.41692"	W104°01'19.28617"	1401.90	VVA
3003A	N42°21'54.24008"	W104°01'18.39279"	1401.68	VVA
3004	N42°19'27.14184"	W104°01'58.33961"	1382.90	VVA
3004A	N42°19'27.15200"	W104°01'57.68246"	1383.14	VVA
3005	N42°16'52.67750"	W104°02'36.43517"	1339.99	VVA

GEOGRAPHIC				
Point ID	Latitude	Longitude	Ellipsoid Height	Code
3005A	N42°16'52.82561"	W104°02'37.09269"	1339.85	VVA
3006	N42°12'54.18791"	W103°47'32.57920"	1501.32	VVA
3006A	N42°12'53.90476"	W103°47'31.70947"	1502.13	VVA
3007	N42°09'47.13754"	W103°40'44.32431"	1403.81	VVA
3007A	N42°09'46.83903"	W103°40'44.32835"	1403.53	VVA
3008	N42°06'30.55371"	W103°40'45.51874"	1403.35	VVA
3008A	N42°06'29.90269"	W103°40'44.57090"	1403.31	VVA
3009	N42°04'19.68456"	W103°48'56.74636"	1263.10	VVA
3009A	N42°04'19.83214"	W103°48'55.82412"	1262.91	VVA
3010	N42°01'49.39041"	W103°40'45.40567"	1275.48	VVA
3010A	N42°01'48.86904"	W103°40'46.51619"	1275.04	VVA
3011	N42°00'14.08244"	W103°40'43.41501"	1307.06	VVA
3011A	N42°00'14.11160"	W103°40'44.35549"	1305.97	VVA
3012	N42°09'51.36541"	W103°48'24.65239"	1442.02	VVA
3012A	N42°09'51.15485"	W103°48'23.91818"	1441.85	VVA
3013	N41°11'09.50412"	W104°03'14.35424"	1515.18	VVA
3013A	N41°11'09.68524"	W104°03'13.35172"	1515.02	VVA
3014	N41°38'23.92047"	W103°58'36.04032"	1368.89	VVA
3014A	N41°38'23.19398"	W103°58'36.10419"	1369.41	VVA
3015	N41°00'06.43262"	W103°57'08.50437"	1603.88	VVA
3015 B	N41°00'06.47706"	W103°57'09.20875"	1603.93	VVA
3016	N41°13'45.13009"	W103°53'33.64457"	1463.03	VVA
3016A	N41°13'45.54159"	W103°53'32.41524"	1463.03	VVA
3017	N41°25'20.37060"	W103°51'08.41032"	1520.90	VVA
3017A	N41°25'20.97291"	W103°51'08.44805"	1520.82	VVA
3018	N41°21'41.63952"	W103°47'40.75843"	1519.27	VVA
3018A	N41°21'42.54846"	W103°47'40.99707"	1519.36	VVA
3019	N41°12'06.95885"	W103°44'09.50091"	1489.78	VVA
3019A	N41°12'06.16577"	W103°44'09.28281"	1489.90	VVA
3020	N41°38'29.76863"	W103°42'17.06603"	1281.97	VVA
3020A	N41°38'28.97532"	W103°42'17.35247"	1281.25	VVA
3021	N41°34'57.78124"	W103°37'07.25203"	1329.86	VVA
3021A	N41°34'58.52193"	W103°37'07.15020"	1329.52	VVA
3022	N41°21'51.29163"	W103°34'04.57811"	1449.27	VVA
3022A	N41°21'52.09306"	W103°34'04.06528"	1449.02	VVA
3023	N41°01'58.90559"	W103°30'13.91848"	1451.95	VVA
3023 B	N41°01'58.38946"	W103°30'13.71540"	1451.68	VVA
3024	N41°13'15.09292"	W103°22'30.28666"	1337.10	VVA
3024A	N41°13'15.87728"	W103°22'30.09573"	1337.40	VVA
3025	N41°35'00.50528"	W103°27'01.24468"	1240.40	VVA
3025A	N41°35'01.21258"	W103°27'00.77870"	1239.88	VVA

GEOGRAPHIC				
Point ID	Latitude	Longitude	Ellipsoid Height	Code
3026	N41°26'18.31835"	W102°59'00.14842"	1281.78	VVA
3026A	N41°26'18.08698"	W102°58'59.08405"	1281.48	VVA
3027	N41°23'38.77056"	W103°15'38.45798"	1354.89	VVA
3027A	N41°23'39.78149"	W103°15'38.82178"	1355.56	VVA
3028	N41°21'36.69969"	W103°08'48.06544"	1325.81	VVA
3028A	N41°21'37.04029"	W103°08'48.72635"	1326.09	VVA
3029	N41°19'12.44823"	W102°58'24.78997"	1285.59	VVA
3029A	N41°19'11.80801"	W102°58'24.73138"	1285.60	VVA
3030	N41°16'46.81801"	W102°45'50.40259"	1225.98	VVA
3030A	N41°16'46.27523"	W102°45'50.35342"	1225.72	VVA
3031	N41°14'10.83559"	W102°37'45.55398"	1175.44	VVA
3031 B	N41°14'11.14201"	W102°37'45.69545"	1175.62	VVA
3032	N41°08'15.75354"	W102°35'52.16005"	1139.42	VVA
3032 B	N41°08'15.61061"	W102°35'51.60147"	1139.33	VVA
3033	N41°23'43.32539"	W102°40'00.16883"	1199.08	VVA
3033A	N41°23'42.25050"	W102°39'59.53198"	1198.77	VVA
3034	N41°02'53.68629"	W102°36'09.43693"	1200.49	VVA
3034 B	N41°02'53.66017"	W102°36'10.03713"	1200.48	VVA
3035	N41°06'20.34141"	W102°49'53.81760"	1242.19	VVA
3035 B	N41°06'20.33862"	W102°49'54.19675"	1242.20	VVA
3036	N41°11'18.19360"	W103°07'12.39776"	1266.03	VVA
3036A	N41°11'17.62478"	W103°07'12.57317"	1263.92	VVA
3037	N41°08'05.40904"	W103°19'05.59109"	1380.61	VVA
3037 B	N41°08'04.86508"	W103°19'05.57095"	1380.58	VVA
3038	N41°04'36.59210"	W103°08'45.74415"	1333.25	VVA
3038 B	N41°04'36.84349"	W103°08'45.41733"	1333.12	VVA
3039	N41°02'52.08829"	W103°17'56.02602"	1332.66	VVA
3039 B	N41°02'52.06491"	W103°17'55.37771"	1332.38	VVA
3040	N41°00'14.91289"	W103°00'07.13179"	1313.90	VVA
3040 B	N41°00'15.34471"	W103°00'07.12769"	1313.96	VVA
3041	N41°00'09.89651"	W102°13'55.09552"	1030.71	VVA
3041 B	N41°00'10.10485"	W102°13'54.62086"	1030.54	VVA
3042	N41°01'21.56222"	W102°23'39.73086"	1075.58	VVA
3042 B	N41°01'21.91346"	W102°23'39.80576"	1075.51	VVA
3043	N41°04'54.73861"	W102°28'21.74778"	1104.30	VVA
3043 B	N41°04'54.41488"	W102°28'21.69912"	1103.61	VVA
3044	N41°07'02.13181"	W102°20'32.50744"	1130.29	VVA
3044A	N41°07'02.11981"	W102°20'31.45132"	1130.11	VVA
3045	N41°11'34.76915"	W102°30'51.51506"	1178.36	VVA
3045 B	N41°11'34.76985"	W102°30'51.11818"	1178.34	VVA
3046	N41°10'09.56561"	W102°17'04.71900"	1127.61	VVA

GEOGRAPHIC				
Point ID	Latitude	Longitude	Ellipsoid Height	Code
3046A	N41°10'09.61393"	W102°17'03.63794"	1127.22	VVA
3047	N41°04'28.98107"	W102°10'47.34601"	1082.24	VVA
3047 B	N41°04'29.26559"	W102°10'47.34877"	1082.26	VVA
3048	N41°14'08.89571"	W102°02'11.75287"	1134.11	VVA
3048A	N41°14'09.54100"	W102°02'11.34214"	1134.36	VVA
3049	N41°11'32.06919"	W101°54'08.91137"	1101.44	VVA
3049A	N41°11'31.13143"	W101°54'09.15226"	1103.13	VVA
3050	N41°10'05.47091"	W101°47'37.48266"	1080.45	VVA
3050A	N41°10'06.33016"	W101°47'38.75217"	1080.84	VVA
3051	N41°10'05.63529"	W102°05'37.05647"	1088.73	VVA
3051A	N41°10'05.63506"	W102°05'37.79965"	1088.96	VVA
3052	N41°08'03.73560"	W101°54'08.85421"	1080.31	VVA
3052A	N41°08'03.13878"	W101°54'09.85950"	1080.11	VVA
3053	N41°06'18.97133"	W101°59'54.21094"	1063.26	VVA
3053A	N41°06'19.73971"	W101°59'55.00210"	1063.26	VVA
3054	N41°03'28.54460"	W102°04'28.33513"	1005.85	VVA
3054 B	N41°03'28.06931"	W102°04'28.13142"	1005.66	VVA
3055	N41°00'54.87446"	W101°56'16.28470"	1063.66	VVA
3055 B	N41°00'55.11054"	W101°56'16.33177"	1063.66	VVA
3055 C	N41°00'55.03129"	W101°56'16.95994"	1063.90	VVA
3056	N41°02'51.54710"	W101°45'33.97100"	1029.86	VVA
3056 B	N41°02'51.60322"	W101°45'34.48284"	1029.81	VVA
3057	N41°00'11.20463"	W101°43'43.01982"	1024.67	VVA
3057 B	N41°00'10.87350"	W101°43'43.02647"	1024.61	VVA
3058	N41°04'48.74496"	W101°39'12.25188"	1008.05	VVA
3058 B	N41°04'49.03274"	W101°39'12.24940"	1008.08	VVA
3059	N41°03'43.77350"	W101°28'51.01277"	989.99	VVA
3059 B	N41°03'44.02622"	W101°28'50.96429"	989.69	VVA
3060	N41°01'34.67051"	W101°34'28.56153"	994.21	VVA
3060 B	N41°01'35.03530"	W101°34'28.54703"	994.11	VVA
3061	N41°01'07.02745"	W101°21'51.61554"	967.74	VVA
3061 B	N41°01'07.19629"	W101°21'52.13269"	967.77	VVA
3062	N41°05'17.44731"	W101°21'23.66462"	931.14	VVA
3062A	N41°05'16.57358"	W101°21'23.68705"	931.05	VVA
3063	N41°03'43.75296"	W101°14'47.73974"	936.37	VVA
3063A	N41°03'43.27659"	W101°14'47.74733"	936.16	VVA
3064	N40°49'41.75612"	W101°12'32.38113"	940.80	VVA
3064 A	N40°49'41.95568"	W101°12'32.26062"	940.94	VVA
3065	N40°42'45.07071"	W101°09'02.53149"	953.67	VVA
3066	N40°48'00.86114"	W101°05'42.40541"	913.72	VVA
3066 B	N40°48'00.84586"	W101°05'42.09233"	914.61	VVA

GEOGRAPHIC				
Point ID	Latitude	Longitude	Ellipsoid Height	Code
3067	N40°57'37.63177"	W101°02'50.42485"	935.81	VVA
3067 B	N40°42'45.30113"	W101°09'02.53482"	954.09	VVA
3067A	N40°57'37.17783"	W101°02'50.25439"	936.79	VVA
3068	N41°04'34.89060"	W101°07'00.98578"	927.04	VVA
3068A	N41°04'35.63577"	W101°07'00.99001"	928.28	VVA
3069	N41°05'25.33211"	W100°55'47.66897"	891.19	VVA
3069A	N41°05'26.14751"	W100°55'47.42027"	890.73	VVA
3070	N40°54'59.85403"	W100°48'47.19290"	909.50	VVA
3070 B	N40°54'59.95151"	W100°48'47.54322"	909.27	VVA
3071	N40°50'06.73016"	W100°53'53.43518"	888.26	VVA
3071 B	N40°50'06.65773"	W100°53'53.79870"	887.90	VVA
3072	N41°02'50.21503"	W100°58'58.69510"	920.04	VVA
3072A	N41°02'50.83732"	W100°58'58.36462"	919.16	VVA
3073	N41°01'56.24749"	W100°51'32.74998"	916.92	VVA
3073A	N41°01'55.74961"	W100°51'32.72995"	917.96	VVA
3074	N40°54'08.36628"	W101°00'03.93646"	936.05	VVA
3074 B	N40°54'07.98779"	W101°00'04.02511"	936.45	VVA
3075	N40°56'42.97512"	W101°11'16.88213"	949.90	VVA
3075A	N40°56'41.94352"	W101°11'16.62071"	949.51	VVA
3076	N40°54'09.04494"	W101°04'18.81602"	935.50	VVA
3077	N40°49'49.11272"	W101°00'06.65808"	926.44	VVA
3077 A	N40°49'49.12216"	W101°00'06.39817"	926.69	VVA
3078	N40°46'19.14756"	W101°01'09.14247"	915.28	VVA
3078 B	N40°46'19.46384"	W101°01'09.12497"	915.40	VVA
3079	N40°42'00.52086"	W100°57'56.56592"	900.95	VVA
3079 B	N40°42'00.36382"	W100°57'56.91399"	901.01	VVA
3080	N40°59'32.77516"	W100°53'15.21562"	916.63	VVA
3080A	N40°59'32.06287"	W100°53'15.12945"	915.67	VVA
3081	N41°00'14.33420"	W101°09'05.23446"	940.01	VVA
3081A	N41°00'13.97148"	W101°09'06.34993"	939.94	VVA
3082	N41°00'37.08470"	W101°17'17.91145"	977.94	VVA
3082 B	N41°00'37.11056"	W101°17'18.21368"	978.05	VVA
3083	N41°06'12.45187"	W101°49'15.64708"	973.64	VVA
3083A	N41°06'12.57239"	W101°49'14.79901"	973.61	VVA
3084	N41°14'15.12181"	W102°53'46.34814"	1256.32	VVA
3084A	N41°14'15.15400"	W102°53'46.97976"	1256.30	VVA
3085	N41°18'12.06557"	W103°15'45.85044"	1355.36	VVA
3085A	N41°18'12.22271"	W103°15'46.52931"	1355.21	VVA
3086	N41°30'33.75738"	W103°59'10.13374"	1574.09	VVA
3086A	N41°30'34.30775"	W103°59'10.43064"	1574.01	VVA
3087	N41°07'11.87612"	W103°37'43.89937"	1477.69	VVA



GEOGRAPHIC				
Point ID	Latitude	Longitude	Ellipsoid Height	Code
3087A	N41°07'12.65900"	W103°37'43.72049"	1477.59	VVA
3088	N41°05'25.93174"	W103°51'16.36666"	1555.51	VVA
3088 B	N41°05'26.34433"	W103°51'15.83449"	1555.51	VVA
3089	N41°21'44.24024"	W103°55'50.76743"	1549.86	VVA
3089A	N41°21'44.29377"	W103°55'49.99122"	1550.42	VVA
3090	N41°33'11.68147"	W103°47'14.23927"	1396.04	VVA
3090A	N41°33'11.02683"	W103°47'13.75224"	1396.74	VVA
3091	N41°28'48.59121"	W103°39'28.20345"	1487.81	VVA
3091A	N41°28'49.21470"	W103°39'28.27252"	1487.77	VVA
3092	N42°08'36.40471"	W104°01'54.91098"	1302.29	VVA
3092A	N42°08'36.43286"	W104°01'55.64703"	1301.56	VVA

NGS Values			
Point Name	Latitude (M)	Longitude (M)	Ellipsoid Height (M)
CUB	N40°58'29.48382"	W102°19'10.24893"	1052.719
F 422	N41°03'06.90000"	W102°06'11.80000"	1010.584
G 424	N41°09'09.00000"	W101°10'42.00000"	889.341
KIMBALL	N41°14'01.70000"	W103°39'40.00000"	1419.809
M 424	N41°09'45.21954"	W100°56'59.54571"	855.745
NORTHEAST CORNER COLORADO RESET	N41°00'08.46340"	W102°03'05.63653"	1080.961
OGA A	N41°07'03.03562"	W101°46'12.46279"	970.006
T 76	N41°13'11.69352"	W103°22'01.20602"	1333.985
T 422	N41°07'11.00000"	W101°45'08.00000"	967.997
U 58	N42°06'23.93863"	W103°49'37.14569"	1305.306
Z 418	N41°06'19.21398"	W103°00'43.78862"	1294.642

## Section 3: Ground/Geodetic Control Logs and Photos

This section contains the station recovery information sheets and photographs for the ground control, geodetic control and checkpoint stations established for the project. The stations appear as they are ordered in the final coordinate listing of Section 2.

The data is assembled on the following pages.

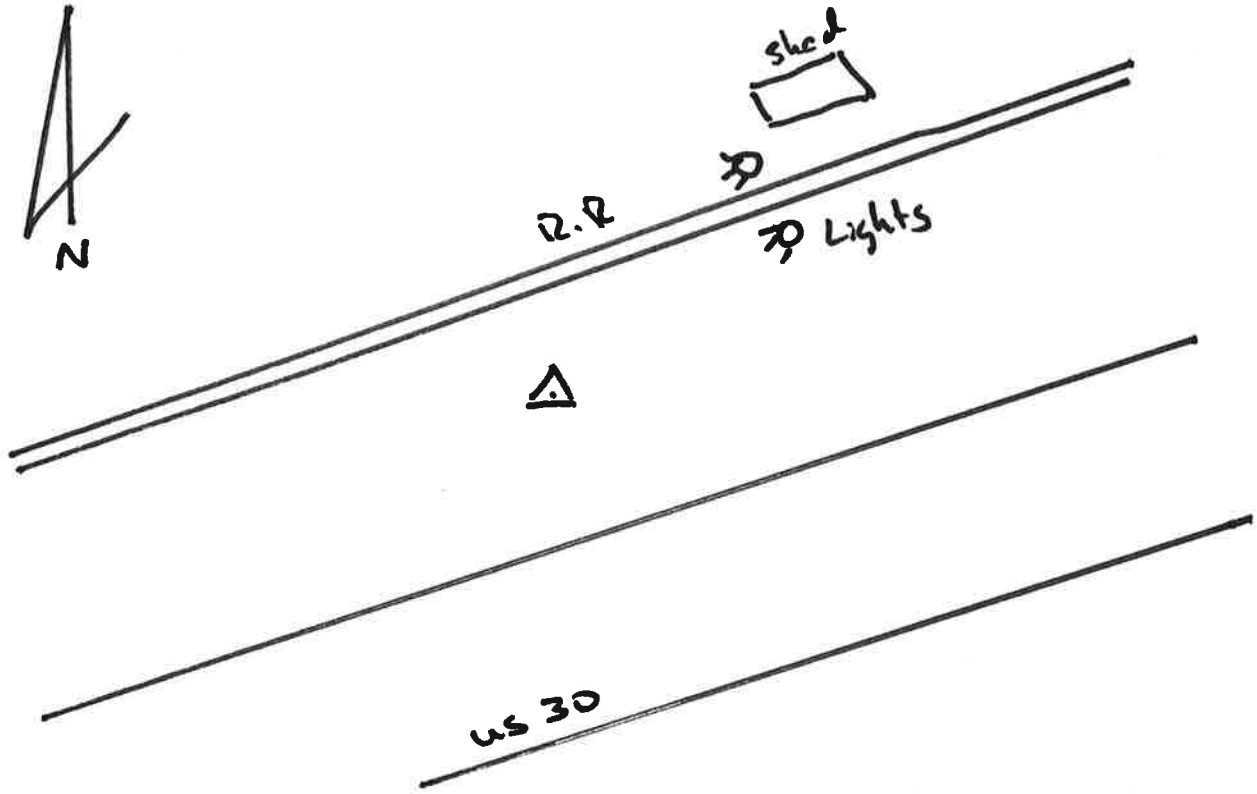
# Geodetic Control Logs

# 75955 South Platte Basin QL2 LiDAR Station Recovery Log



Station Designation <b>B 76</b>	PID <b>MN0229</b>	Location <b>Pine Bluffs WY</b>	Date <b>4/25/16</b>
<input type="checkbox"/> PACS <input type="checkbox"/> SACS <input type="checkbox"/> TACS <input checked="" type="checkbox"/> BM <input type="checkbox"/> FBN <input type="checkbox"/> CBN <input type="checkbox"/> Other _____		Observer <b>Dan Kuxhausen</b>	Organization <b>Woolpert</b>

Sketch



Photos Available

Disk Detail  
Monument is:

A. Most stable  
 B. Excellent  
 C. Good  
 D. Poor

Monument is:

Recessed \_\_\_\_\_ cm  
 Flush with ground  
 Projecting \_\_\_\_\_ cm

Disk is set:

in bedrock.  
 in concrete.  
 in structure.

Photos Available

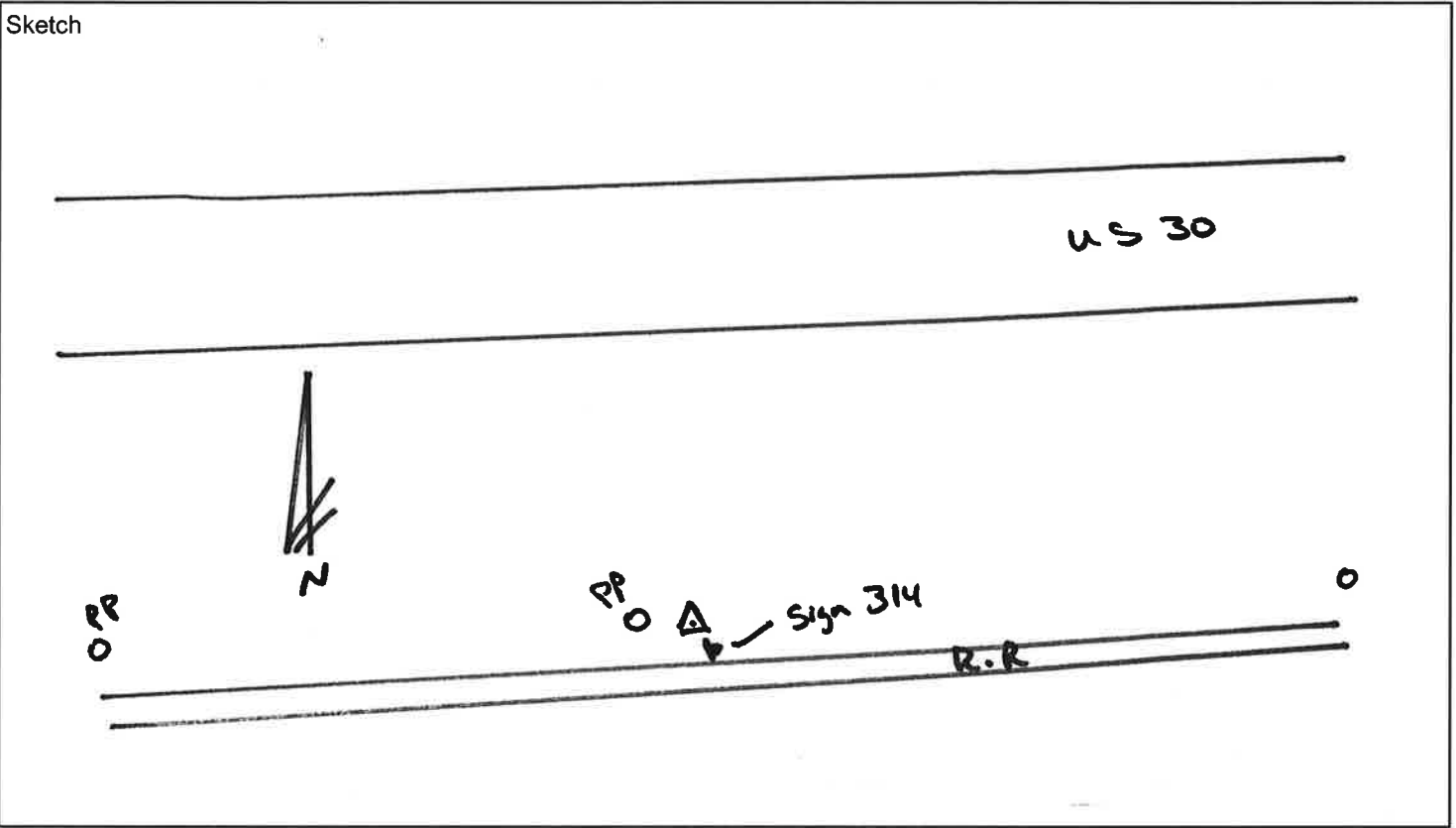
Visibility Diagram

● No Obstructions above 10°

# 75955 South Platte Basin QL2 LiDAR Station Recovery Log



Station Designation <b>C 424</b>	PID <b>MM0321</b>	Location <b>Paxton NE</b>	Date <b>4/19/16</b>
<input type="checkbox"/> PACS <input type="checkbox"/> SACS <input type="checkbox"/> TACS <input checked="" type="checkbox"/> BM <input type="checkbox"/> OFBN <input type="checkbox"/> CBN <input type="checkbox"/> Other _____		Observer <b>Dan Kuxhouser</b>	Organization <b>Woolpert</b>



**Disk Detail**  Photos Available

Monument is:

- A. Most stable
- B. Excellent
- C. Good
- D. Poor

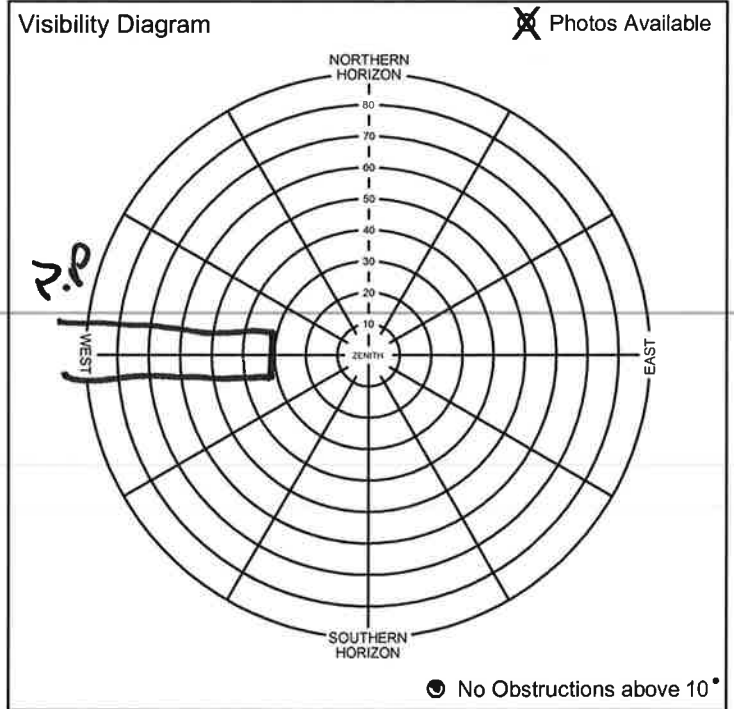
Monument is:

- Recessed \_\_\_\_\_ cm
- Flush with ground
- Projecting \_\_\_\_\_ cm

**Deep Rod**

Disk is set:

- in bedrock.
- in concrete.
- in structure.

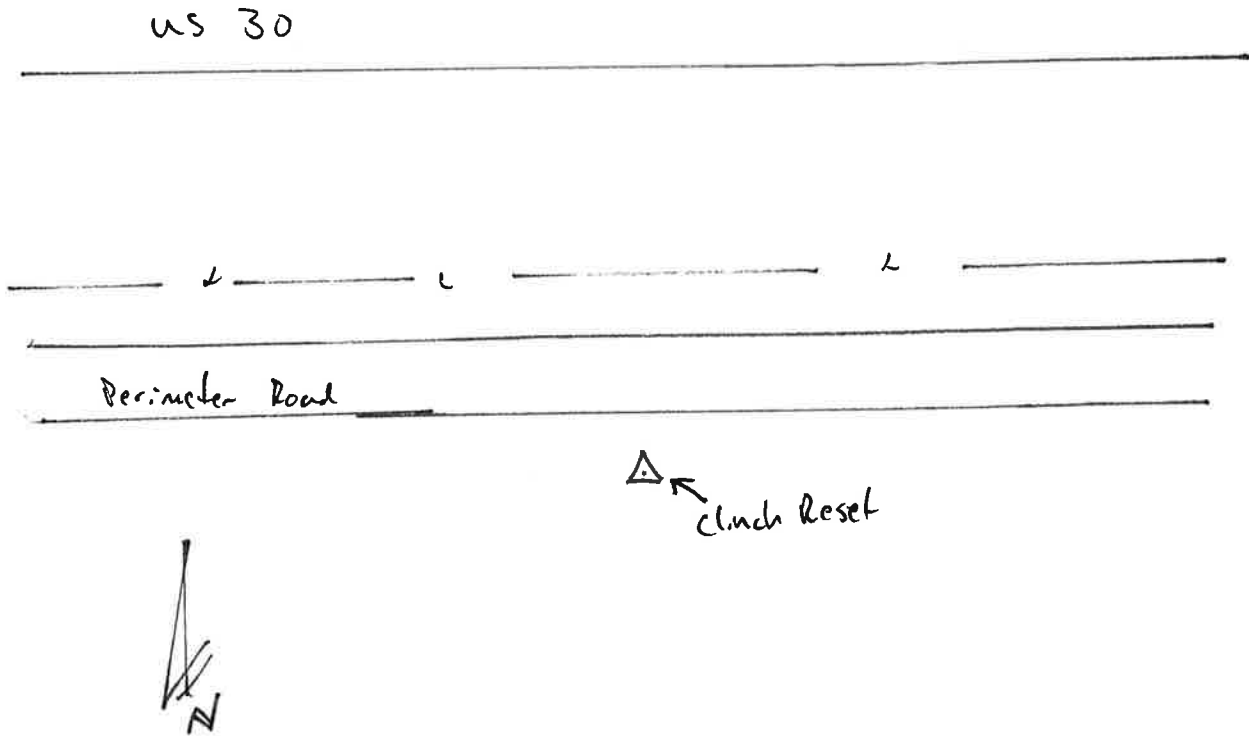


# 75955 South Platte Basin QL2 LiDAR Station Recovery Log



Station Designation <b>Clinch Reset</b>	PID <b>MM0352</b>	Location <b>North Platte, NE</b>	Date <b>4/19/16</b>
<input type="radio"/> PACS <input type="radio"/> SACS <input type="radio"/> TACS <input checked="" type="radio"/> BM <input type="radio"/> OFBN <input type="radio"/> CBN <input type="radio"/> Other _____		Observer <b>Dan Kurhauer</b>	Organization <b>Woolpert</b>

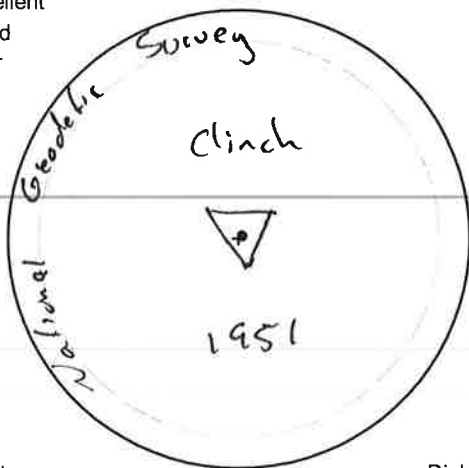
Sketch



Disk Detail  Photos Available

Monument is:

- A. Most stable
- B. Excellent
- C. Good
- D. Poor



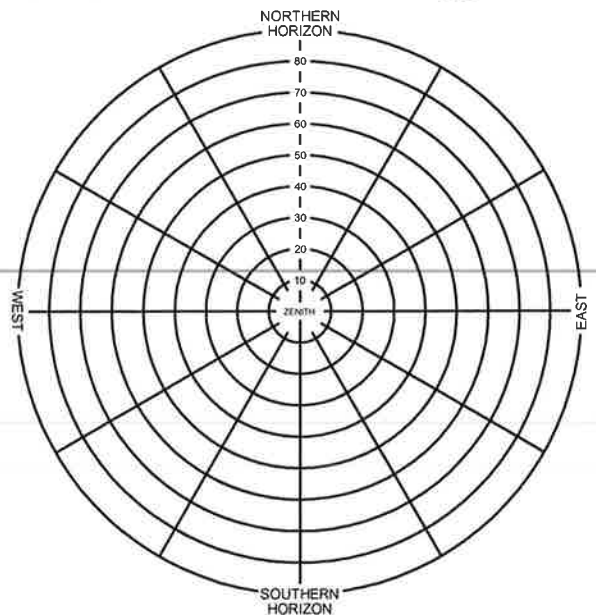
Monument is:

- Recessed \_\_\_\_\_ cm
- Flush with ground
- Projecting \_\_\_\_\_ cm

Disk is set:

- in bedrock.
- in concrete.
- in structure.

Visibility Diagram  Photos Available

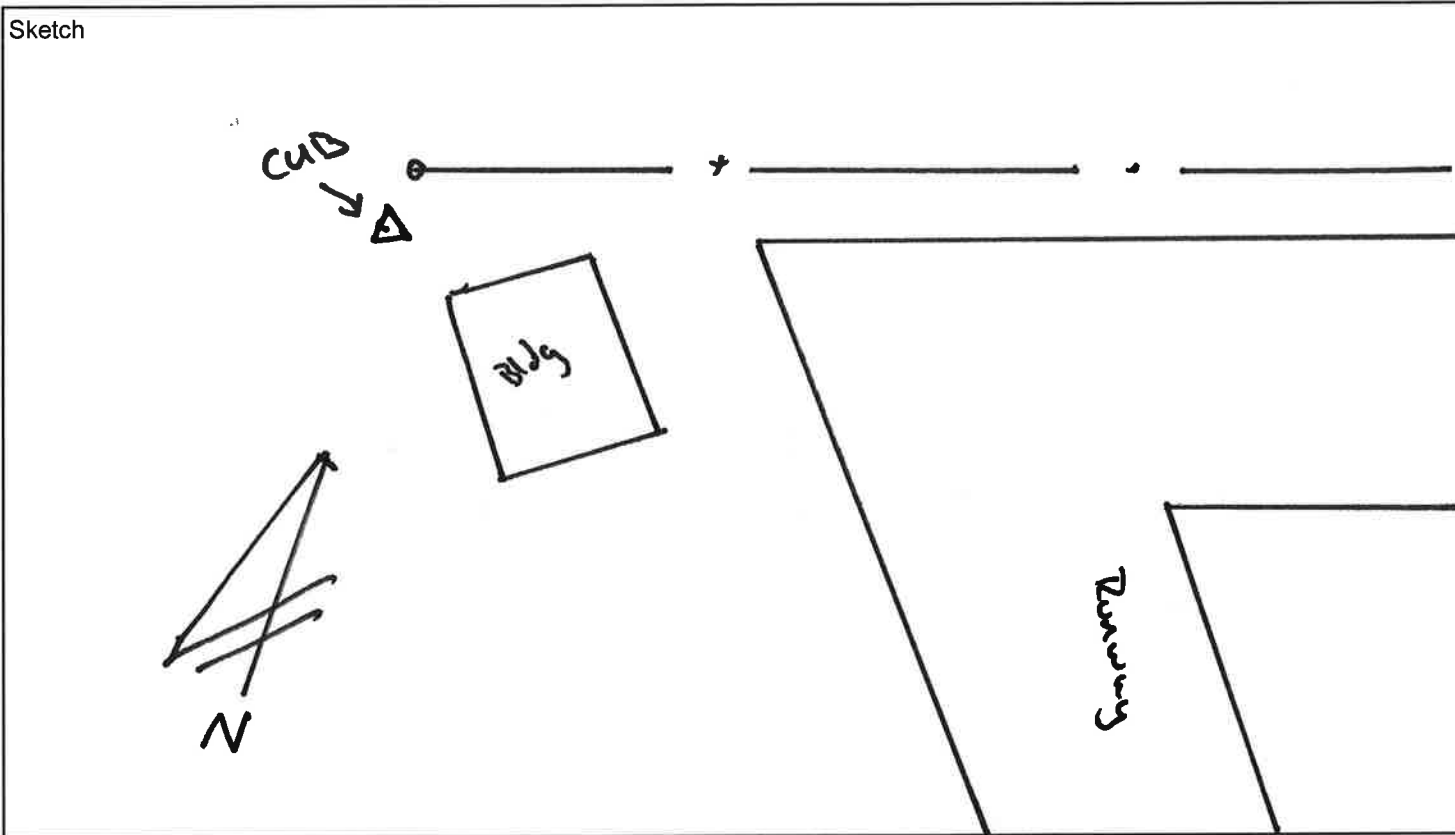


No Obstructions above 10°

# 75955 South Platte Basin QL2 LiDAR Station Recovery Log



Station Designation <b>CU13</b>	PID <b>LK0437</b>	Location <b>Julesburg, CO</b>	Date <b>4/20/16</b>
<input type="checkbox"/> PACS <input type="checkbox"/> SACS <input type="checkbox"/> TACS <input checked="" type="checkbox"/> BM <input type="checkbox"/> FBN <input type="checkbox"/> CBN <input type="checkbox"/> Other _____		Observer <b>Dan Kuxhausen</b>	Organization <b>Woolpert</b>



**Disk Detail**  Photos Available

Monument is:

- A. Most stable
- B. Excellent
- C. Good
- D. Poor

Monument is:

- Recessed 4 cm
- Flush with ground
- Projecting \_\_\_\_\_ cm

Disk is set:

- in bedrock.
- in concrete.
- in structure.

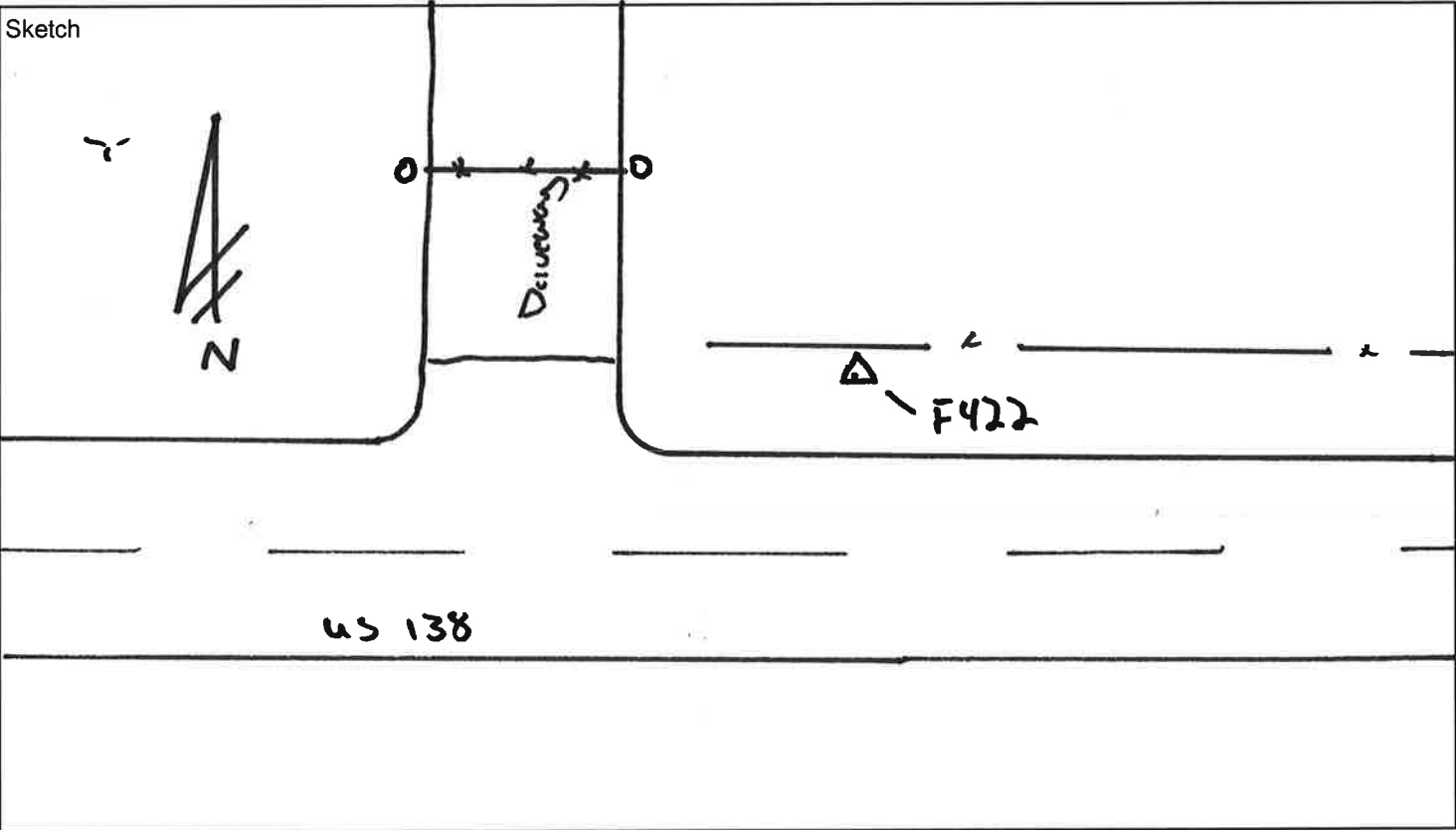
**Visibility Diagram**  Photos Available

No Obstructions above 10°

# 75955 South Platte Basin QL2 LiDAR Station Recovery Log



Station Designation <b>F422</b>	PID <b>MN0395</b>	Location <b>Big Springs, NE</b>	Date <b>4/20/16</b>
<input type="checkbox"/> PACS <input type="checkbox"/> SACS <input type="checkbox"/> TACS <input checked="" type="checkbox"/> BM <input type="checkbox"/> FBN <input type="checkbox"/> CBN <input type="checkbox"/> Other _____		Observer <b>Dan Kuxhausen</b>	Organization <b>Woolpert</b>



**Disk Detail**  Photos Available

Monument is:

- A. Most stable
- B. Excellent
- C. Good
- D. Poor

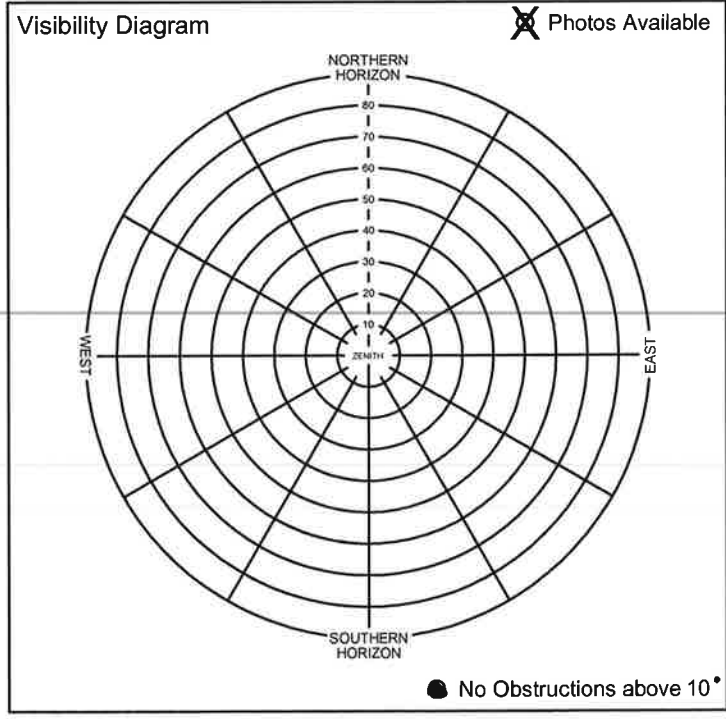
**Deep Rod**

Monument is:

- Recessed \_\_\_\_\_ cm
- Flush with ground
- Projecting \_\_\_\_\_ cm

Disk is set:

- in bedrock.
- in concrete.
- in structure.

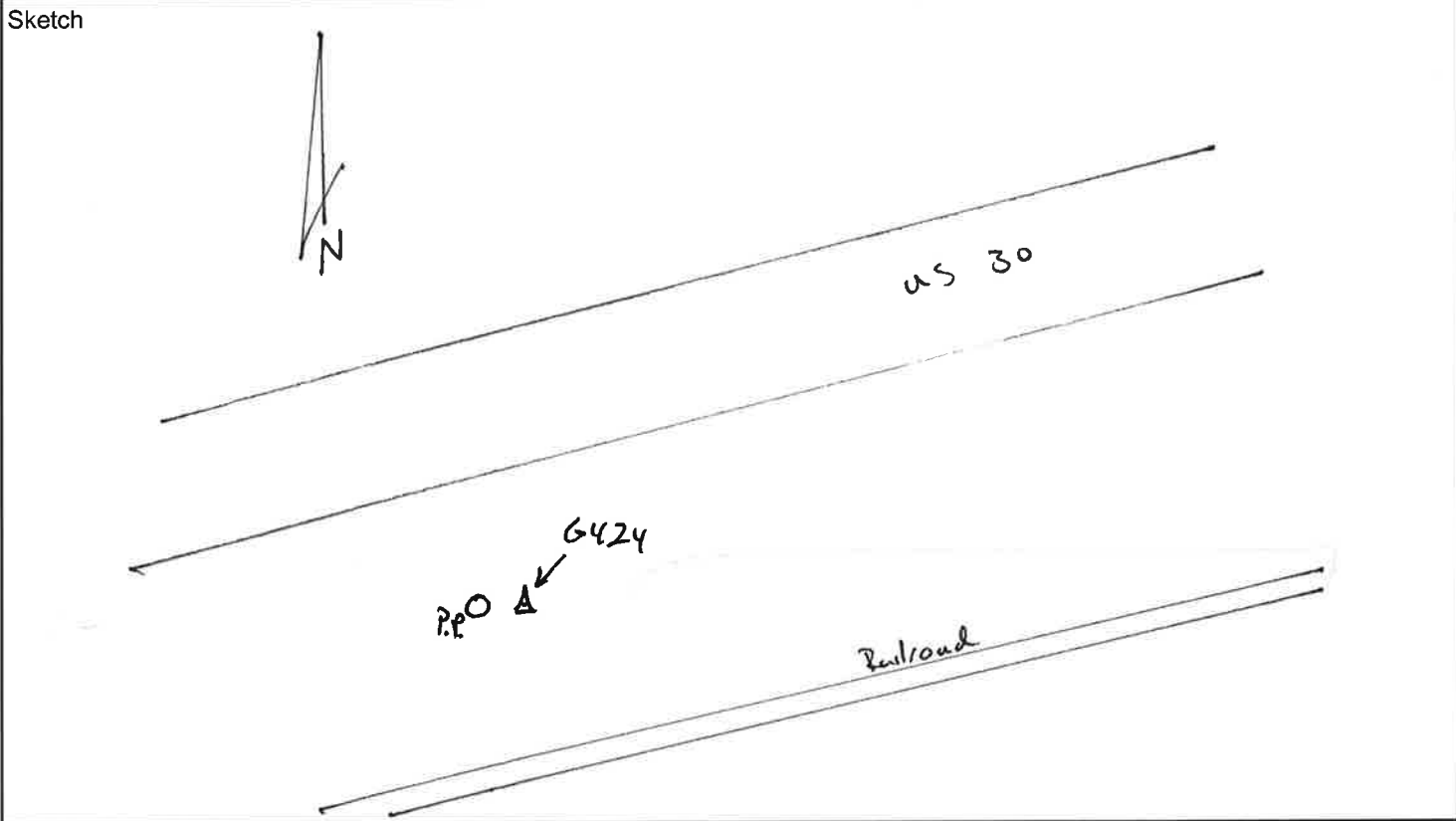




# 75955 South Platte Basin QL2 LiDAR Station Recovery Log



Station Designation <b>G424</b>	PID <b>MM0317</b>	Location <b>Sutherland NE</b>	Date <b>4/19/16</b>
<input type="checkbox"/> PACS <input type="checkbox"/> SACS <input type="checkbox"/> TACS <input checked="" type="checkbox"/> BM <input type="checkbox"/> FBN <input type="checkbox"/> CBN <input type="checkbox"/> Other _____		Observer <b>Dan Kuxhausen</b>	Organization <b>Woolpert</b>



**Disk Detail**  Photos Available

Monument is:

- A. Most stable
- B. Excellent
- C. Good
- D. Poor

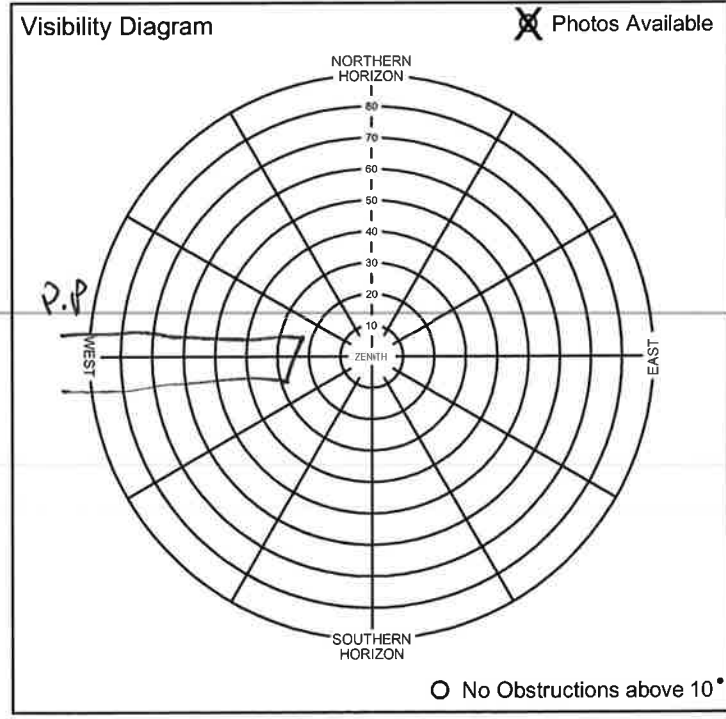
**Deep Rod**

Monument is:

- Recessed \_\_\_\_ cm
- Flush with ground
- Projecting \_\_\_\_ cm

Disk is set:

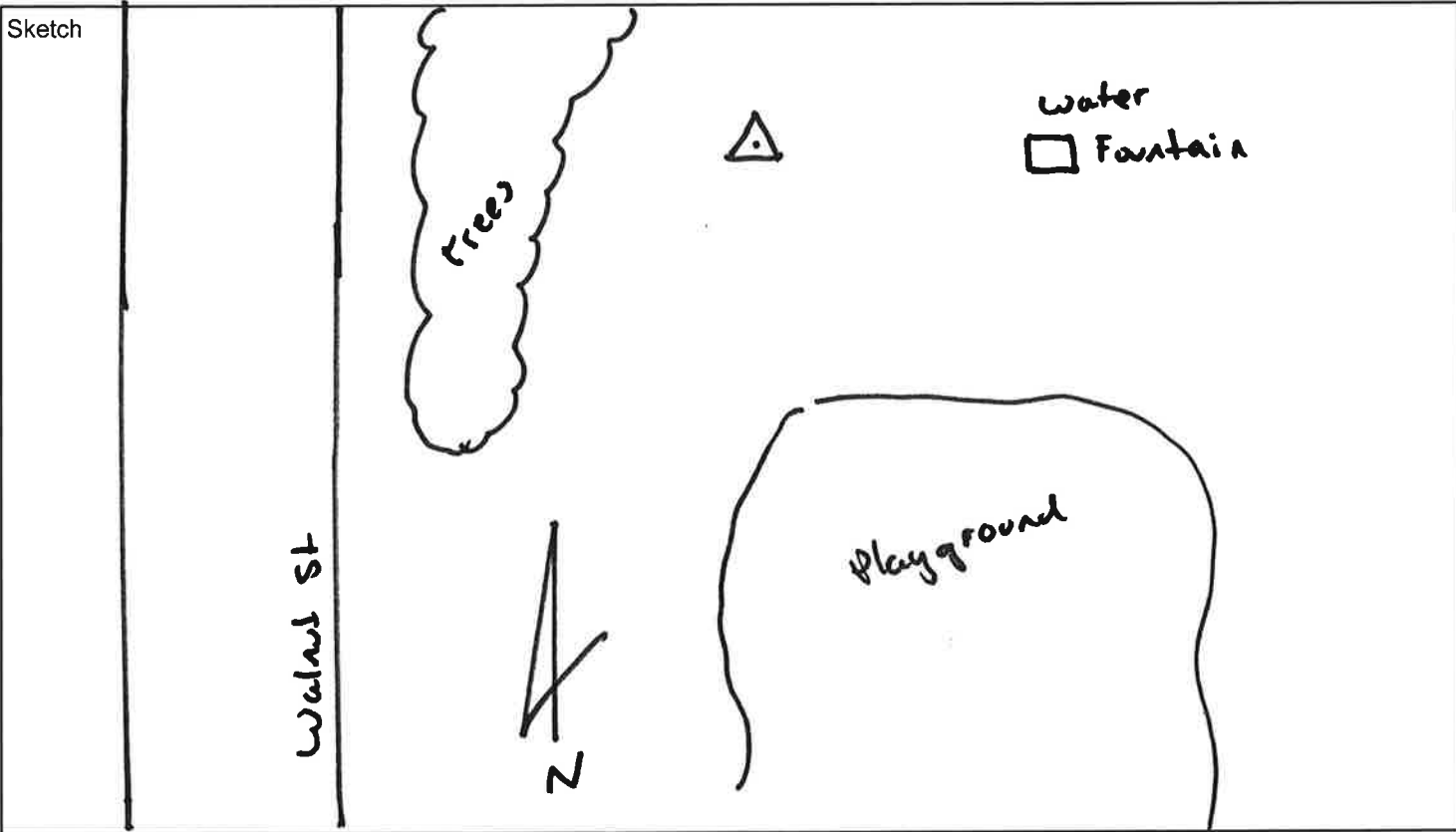
- in bedrock.
- in concrete.
- in structure.



# 75955 South Platte Basin QL2 LiDAR Station Recovery Log



Station Designation <b>Kimball</b>	PID <b>MNO244</b>	Location <b>Kimball, NE</b>	Date <b>4 / 22 / 16</b>
○ PACS   ○ SACS   ○ TACS   ● BM ○ FBN   ○ CBN   ○ Other _____		Observer <b>Dan Kurhause</b>	Organization <b>Woolpert</b>



**Disk Detail**  Photos Available

Monument is:

- A. Most stable
- B. Excellent
- C. Good
- D. Poor

*Markings worn off*

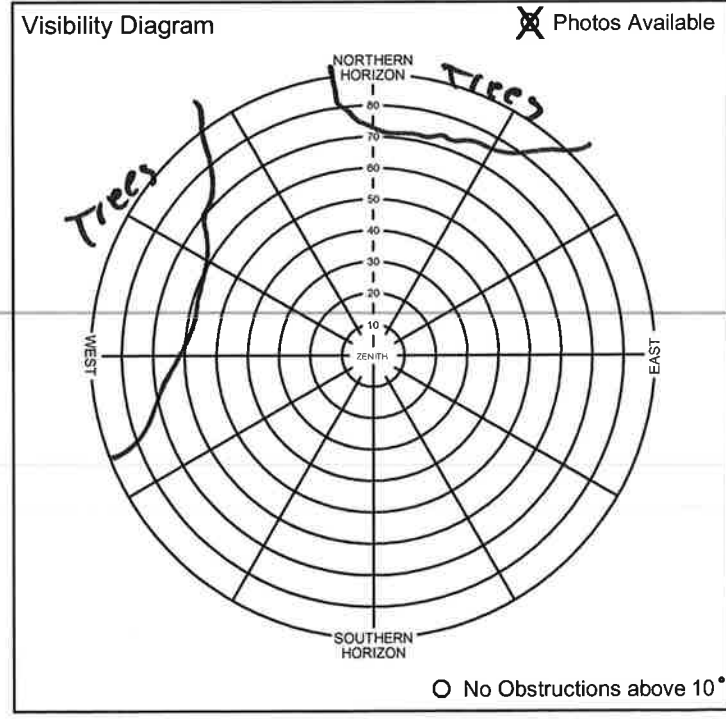
The sketch shows a circular disk with the text "US COAST + Geodetic Survey" around the top edge and "Benchmark" at the bottom. In the center, there are two sets of three vertical lines and a horizontal crosshair.

Monument is:

- Recessed \_\_\_\_ cm
- Flush with ground
- Projecting \_\_\_\_ cm

Disk is set:

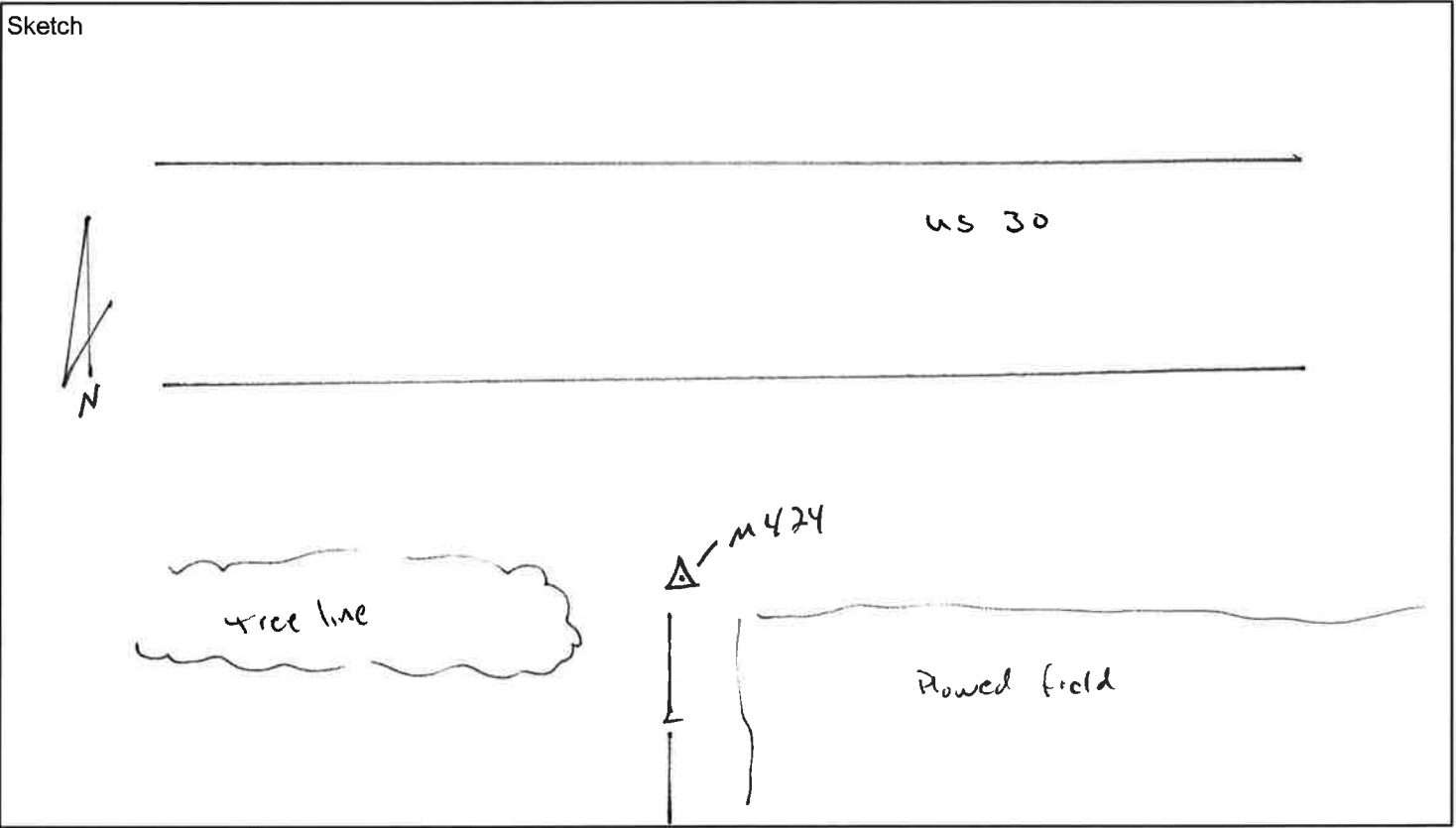
- in bedrock.
- in concrete.
- in structure.



# 75955 South Platte Basin QL2 LiDAR Station Recovery Log



Station Designation <i>M 424</i>	PID <i>MM0311</i>	Location <i>North Platte NE</i>	Date <i>4/19/16</i>
<input type="radio"/> PACS <input type="radio"/> SACS <input type="radio"/> TACS <input checked="" type="radio"/> BM <input type="radio"/> FBN <input type="radio"/> CBN <input type="radio"/> Other _____		Observer <i>Dan Koehusen</i>	Organization <b>Woolpert</b>



**Disk Detail**  Photos Available

Monument is:

- A. Most stable
- B. Excellent
- C. Good
- D. Poor

*Deep Rod*

Monument is:

- Recessed \_\_\_\_ cm
- Flush with ground
- Projecting \_\_\_\_ cm

Disk is set:

- in bedrock.
- in concrete.
- in structure.

**Visibility Diagram**  Photos Available

No Obstructions above 10°

# Station Recovery Log



Station Designation	PID	Location	Date
Northeast Corner Colo Reser	MN0401	South Platte Basin	4/20/16
<input type="checkbox"/> OPACS <input type="checkbox"/> OSACS <input type="checkbox"/> OTACS <input checked="" type="checkbox"/> BM <input type="checkbox"/> OFBN <input type="checkbox"/> OCBN <input type="checkbox"/> Other _____	Observer	Organization	
Zack Heenan		Woolpert	

Sketch  	COUNTY RD 63.2	
----------------	----------------	--

Photos Available

Disk Detail  
Monument is:

- A. Most stable
- B. Excellent
- C. Good
- D. Poor

North East Corner  
Colorado  
1933  
+  
1978

Monument is:

- Recessed \_\_\_ cm
- Flush with ground
- Projecting \_\_\_ cm

Disk is set:

- in bedrock.
- in concrete.
- in structure.

Photos Available

Visibility Diagram

No Obstructions above 10°

# 75955 South Platte Basin QL2 LiDAR Station Recovery Log



Station Designation <b>OGA A</b>	PID <b>AB4116</b>	Location <b>Ogallala, NE</b>	Date <b>4/20/16</b>
<input checked="" type="radio"/> PACS <input type="radio"/> SACS <input type="radio"/> TACS <input type="radio"/> BM <input type="radio"/> OFBN <input type="radio"/> CBN <input type="radio"/> Other _____		Observer <b>Dan Kuxhausen</b>	Organization <b>Woolpert</b>

Sketch

**Rwy 8-26**

**OGA A**  
wheat field

**Disk Detail**  Photos Available

Monument is:

- A. Most stable
- B. Excellent
- C. Good
- D. Poor

**Deep Rod**

Monument is:

- Recessed 3 cm
- Flush with ground
- Projecting \_\_\_\_\_ cm

Disk is set:

- in bedrock.
- in concrete.
- in structure.

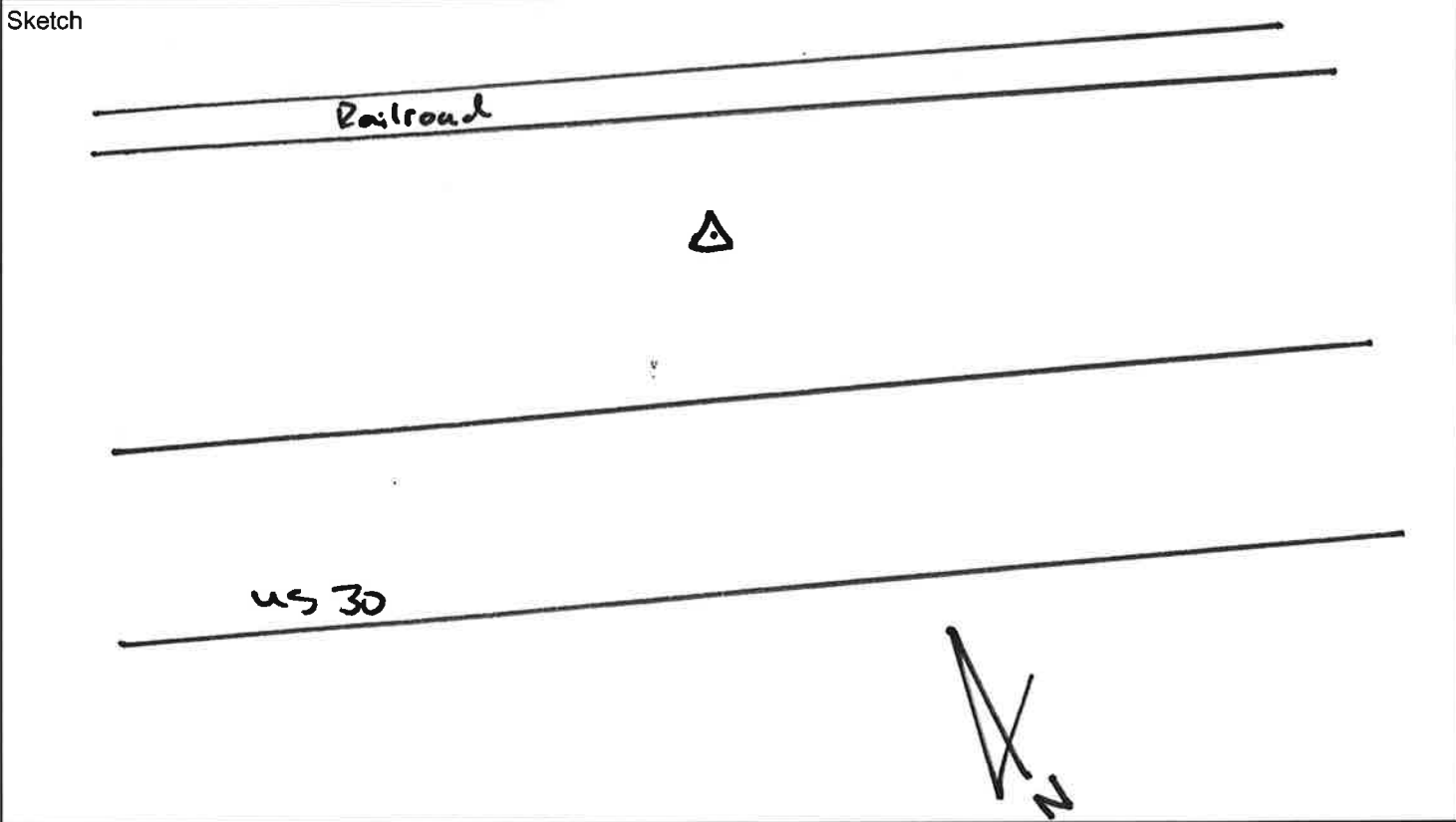
**Visibility Diagram**  Photos Available

● No Obstructions above 10°

# 75955 South Platte Basin QL2 LiDAR Station Recovery Log



Station Designation <b>T 76</b>	PID <b>MNO216</b>	Location <b>Kimball, NE</b>	Date <b>4/22/16</b>
Observer <input type="checkbox"/> PACS <input type="checkbox"/> SACS <input type="checkbox"/> TACS <input type="checkbox"/> BM <input checked="" type="checkbox"/> FBN <input type="checkbox"/> CBN <input type="checkbox"/> Other _____		Organization <b>Woolpert</b>	
Observer <b>Dan Kuyhouser</b>			



**Disk Detail**  Photos Available

Monument is:

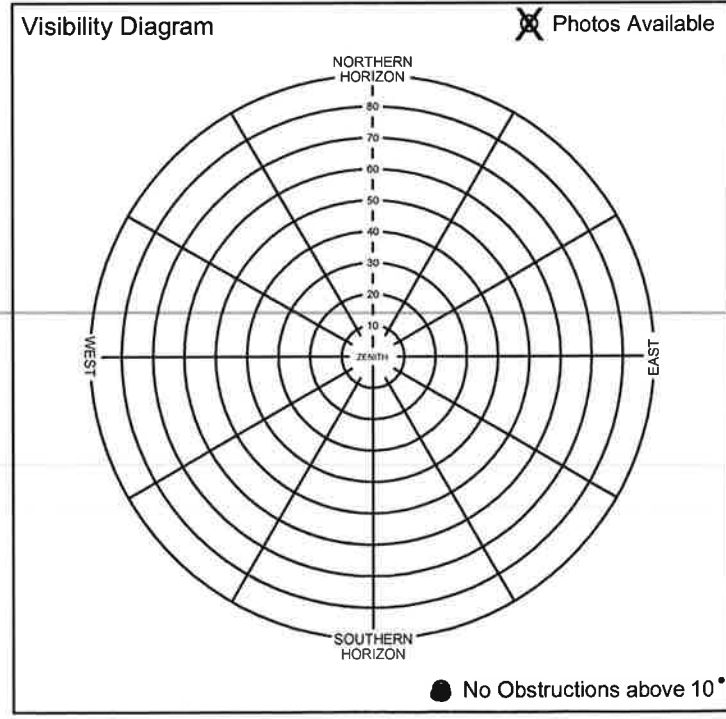
- A. Most stable
- B. Excellent
- C. Good
- D. Poor

Monument is:

- Recessed \_\_\_\_\_ cm
- Flush with ground
- Projecting \_\_\_\_\_ cm

Disk is set:

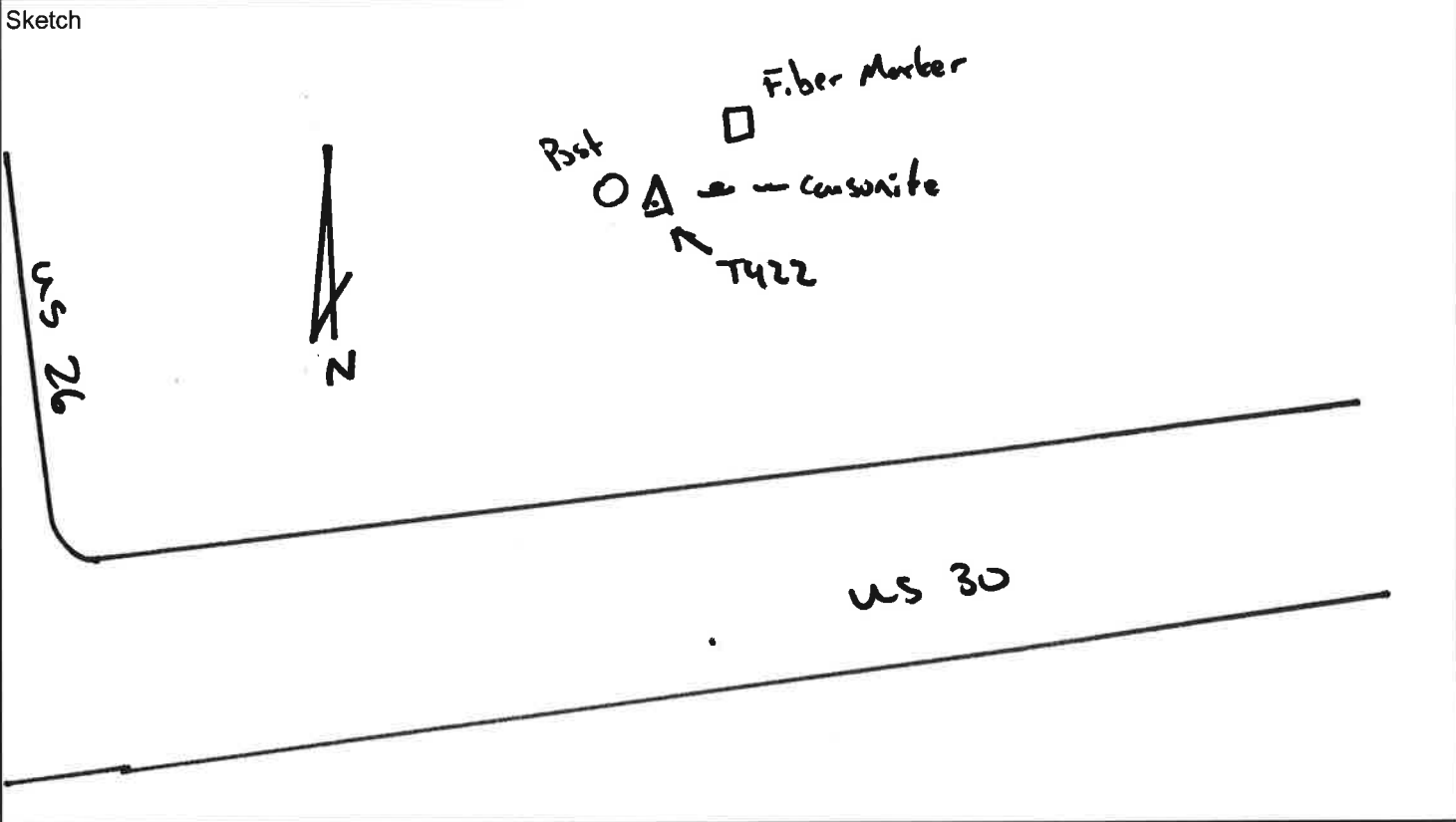
- in bedrock.
- in concrete.
- in structure.



# 75955 South Platte Basin QL2 LiDAR Station Recovery Log



Station Designation <b>T 422</b>	PID <b>MM0332</b>	Location <b>Ogallala, NE</b>	Date <b>4/20/16</b>
<input type="checkbox"/> PACS <input type="checkbox"/> SACS <input type="checkbox"/> TACS <input checked="" type="checkbox"/> BM <input type="checkbox"/> FBN <input type="checkbox"/> CBN <input type="checkbox"/> Other _____		Observer <b>Dan Kurhansen</b>	Organization <b>Woolpert</b>



**Disk Detail**  Photos Available

Monument is:

- A. Most stable
- B. Excellent
- C. Good
- D. Poor

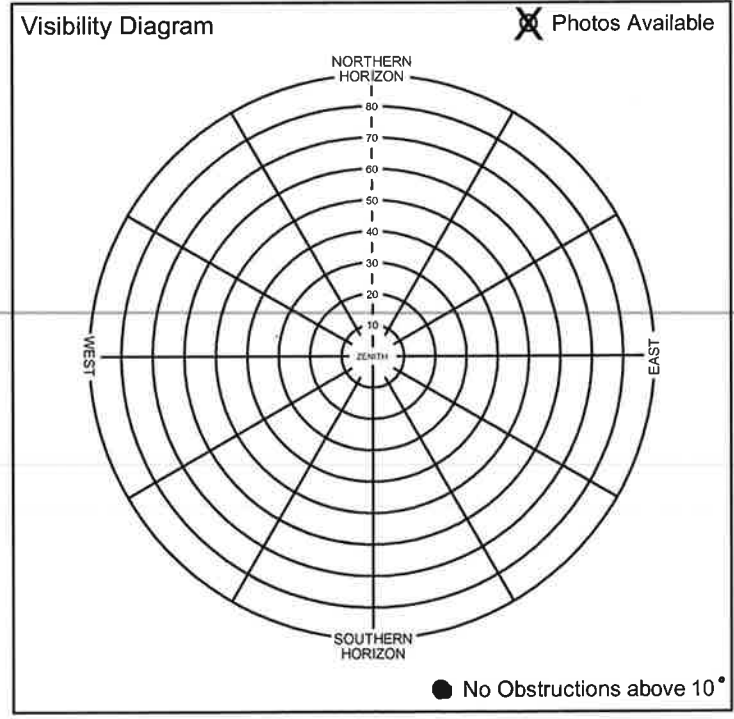
**Deep Rod**

Monument is:

- Recessed 4 cm
- Flush with ground
- Projecting \_\_\_\_\_ cm

Disk is set:

- in bedrock.
- in concrete.
- in structure.



# 75955 South Platte Basin QL2 LiDAR Station Recovery Log



Station Designation <b>U 58</b>	PID <b>NP0422</b>	Location <b>Mitchell, NE</b>	Date <b>4 / 27 / 16</b>
<input type="checkbox"/> PACS <input type="checkbox"/> SACS <input type="checkbox"/> TACS <input type="checkbox"/> BM <input type="checkbox"/> FBN <input checked="" type="checkbox"/> CBN <input type="checkbox"/> Other _____		Observer <b>Dan Koxhausen</b>	Organization <b>Woolpert</b>



Disk Detail  Photos Available

Monument is:

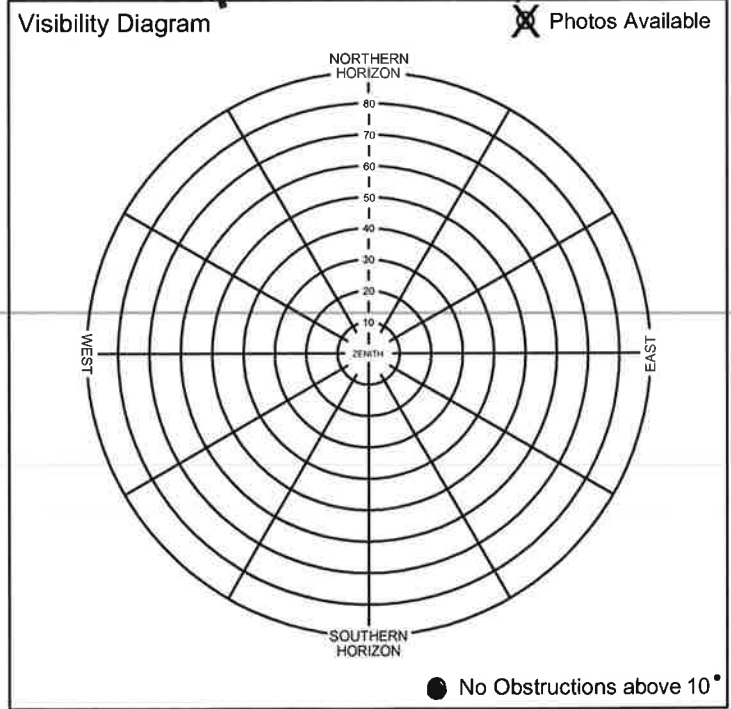
- A. Most stable
- B. Excellent
- C. Good
- D. Poor

Monument is:

- Recessed \_\_\_ cm
- Flush with ground
- Projecting 6 cm

Disk is set:

- in bedrock.
- in concrete.
- in structure.

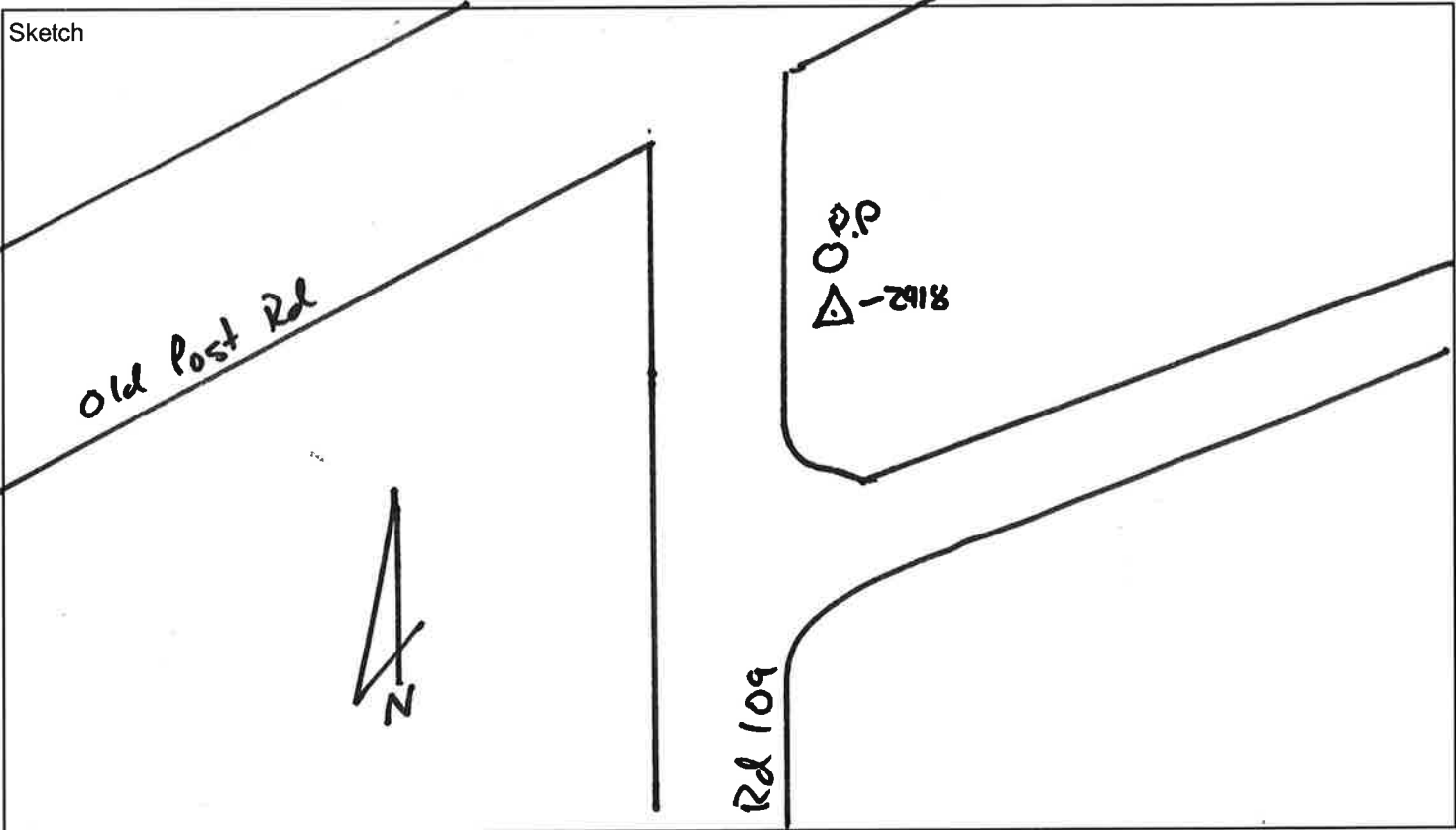




# 75955 South Platte Basin QL2 LiDAR Station Recovery Log



Station Designation <b>Z 418</b>	PID <b>MN0384</b>	Location <b>Sidney, NE</b>	Date <b>4/22/16</b>
<input type="checkbox"/> PACS <input type="checkbox"/> SACS <input type="checkbox"/> TACS <input checked="" type="checkbox"/> BM <input type="checkbox"/> FBN <input type="checkbox"/> CBN <input type="checkbox"/> Other _____		Observer <b>Dan Kuehner</b>	Organization <b>Woolpert</b>



**Disk Detail**  Photos Available

Monument is:

- A. Most stable
- B. Excellent
- C. Good
- D. Poor

Monument is:

- Recessed \_\_\_\_\_ cm
- Flush with ground
- Projecting \_\_\_\_\_ cm

**Deep Road**

Disk is set:

- in bedrock.
- in concrete.
- in structure.

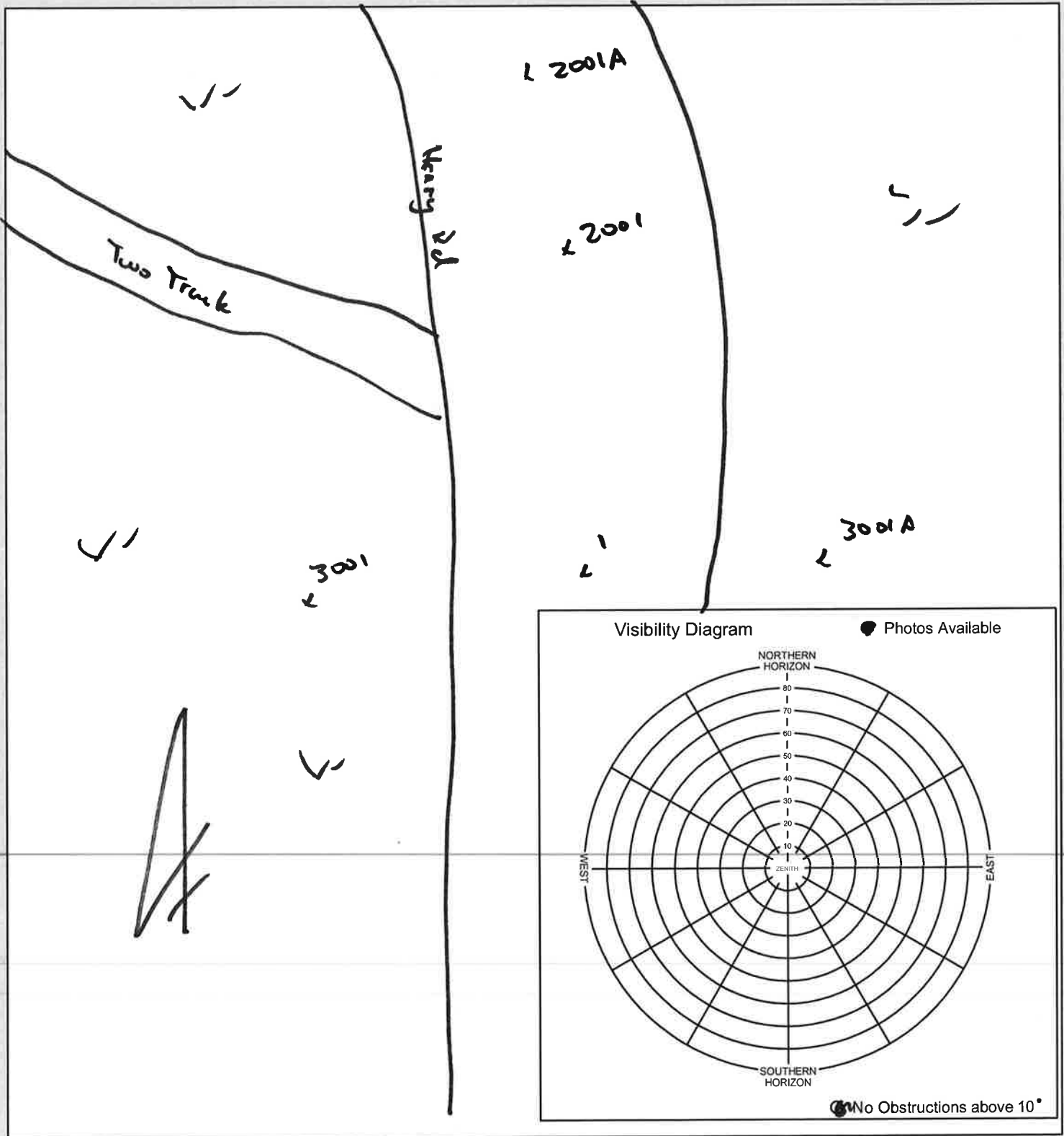
**Visibility Diagram**  Photos Available

No Obstructions above 10°

# Ground Control Logs

# South Platte Basin QL2 LiDAR

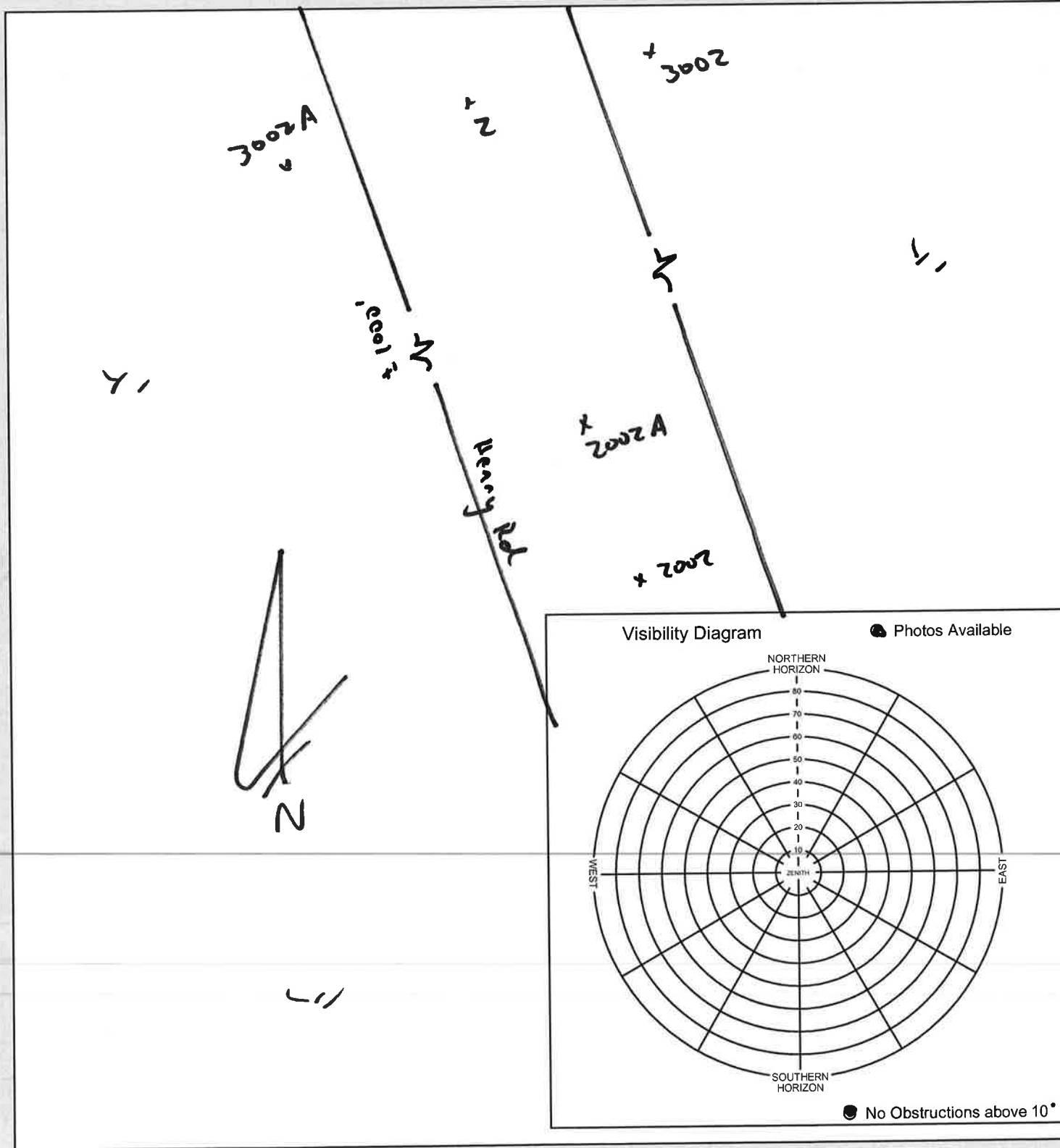
Photo Control point # <b>1 / 2001 / 3001</b>	General location <b>South Platte River Basin</b>	Job Number <b>75955</b>
Latitude <b>N42° 25' 42" "</b>	Longitude <b>W104° 01' 43" "</b>	Calendar Date <b>4 / 28 / 16</b>
		Observer Initials <b>DJK</b>



# South Platte Basin QL2 LiDAR



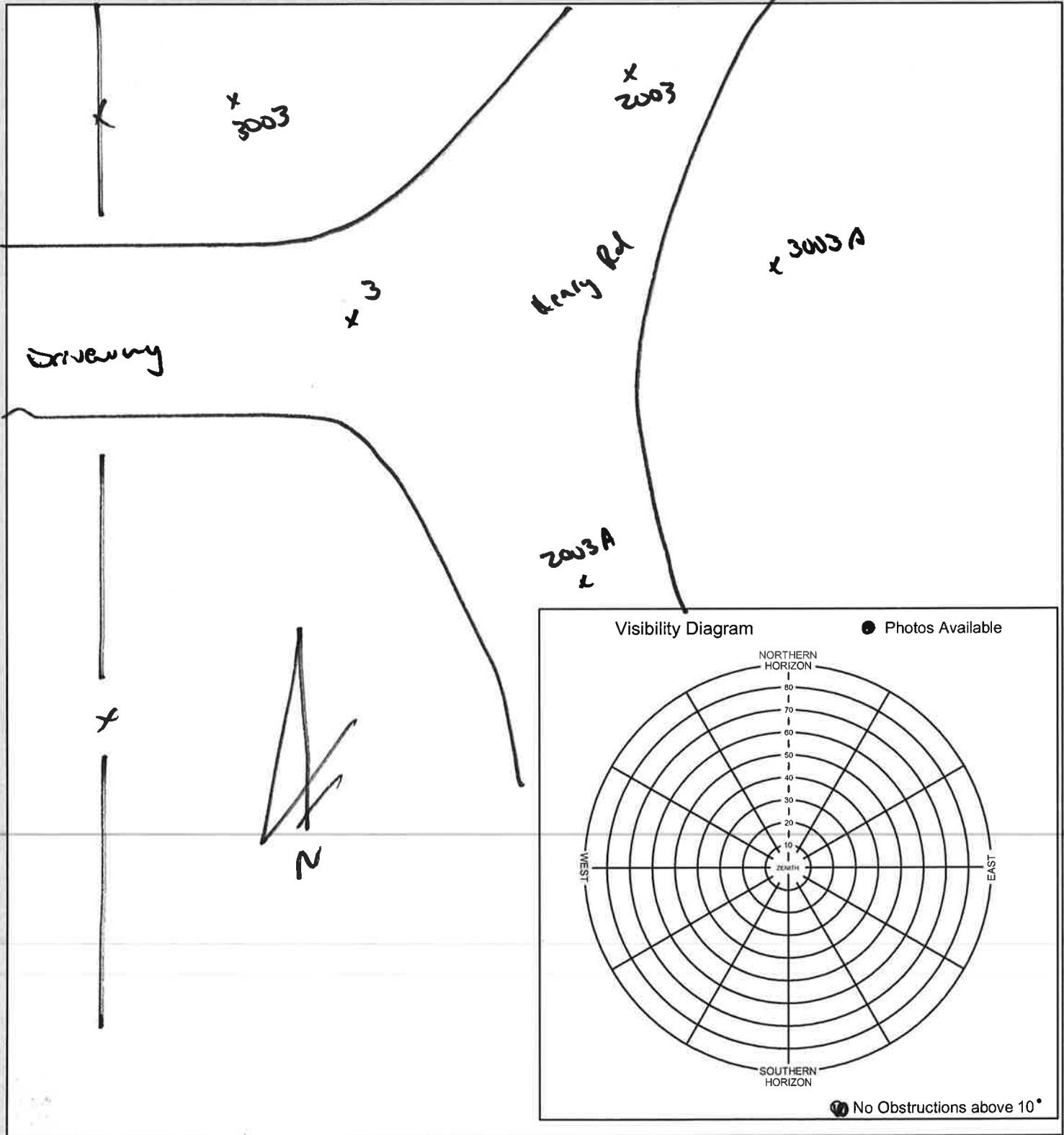
Photo Control point # <b>2 / 2002 / 3002</b>	General location <b>South Platte River Basin</b>	Job Number <b>75955</b>
Latitude <b>N 42° 24' 19"</b>	Longitude <b>W 104° 01' 29"</b>	Calendar Date <b>4 / 28 / 16</b>
		Observer Initials <b>DJK</b>



# South Platte Basin QL2 LiDAR



Photo Control point # <b>3 / 2003 / 3003</b>	General location <b>South Platte River Basin</b>	Job Number <b>75955</b>
Latitude <b>N 42° 21' 53"</b>	Longitude <b>W 104° 01' 19"</b>	Calendar Date <b>4 / 28 / 16</b>
		Observer Initials <b>DJK</b>



# South Platte Basin QL2 LiDAR



Photo Control point # <b>4 / 2004 / 3004</b>	General location <b>South Platte River Basin</b>	Job Number <b>75955</b>
Latitude <b>N 42° 19' 27"</b>	Longitude <b>W 104° 01' 58"</b>	Calendar Date <b>8 / 28 / 16</b>
		Observer Initials <b>DJK</b>

3004  
x

2004  
x

2004  
x

2004  
x

11000'

N

2004A  
x

3004A  
x

Henry Rd

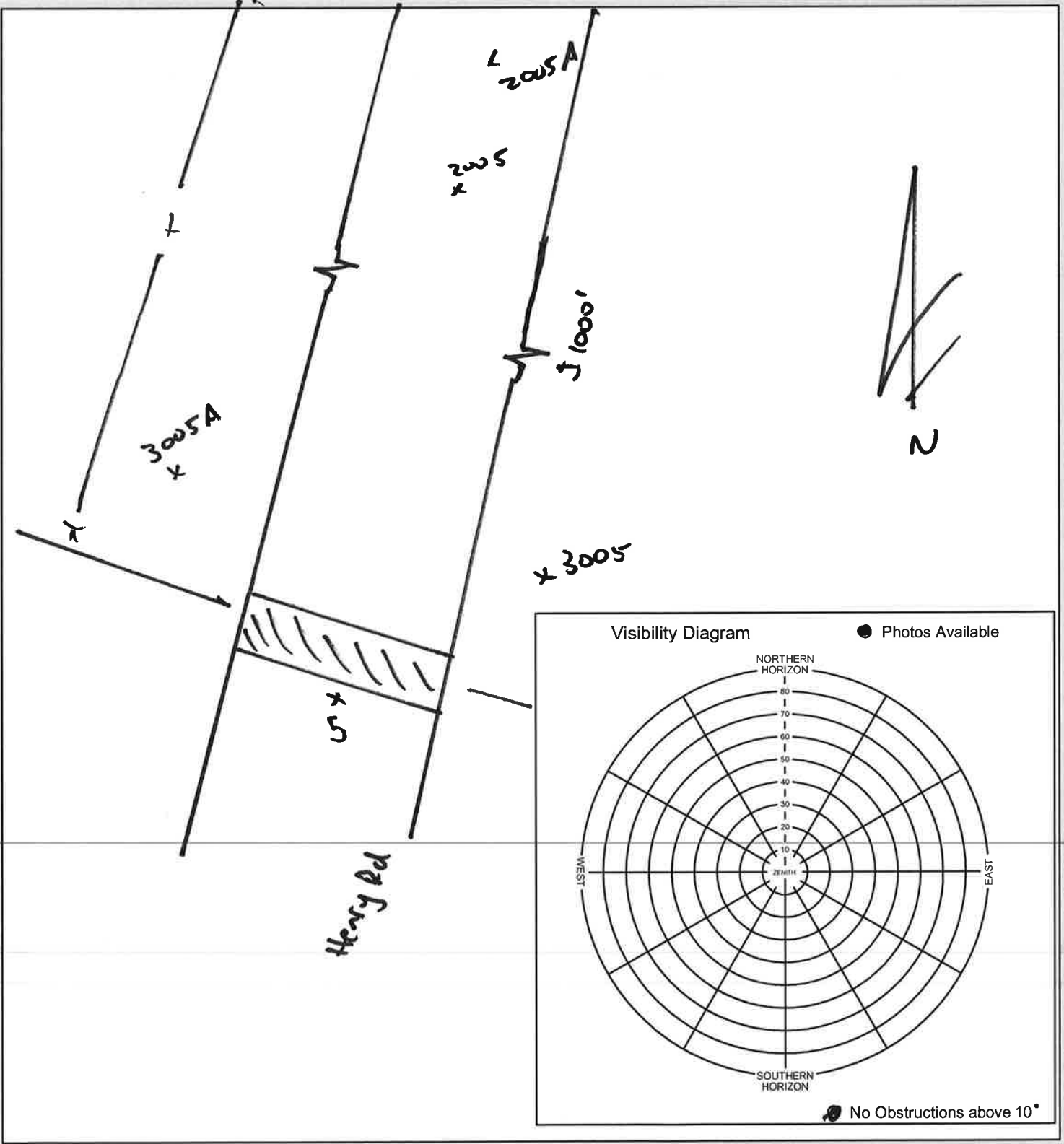
Visibility Diagram ● Photos Available

● No Obstructions above 10'

# South Platte Basin QL2 LiDAR



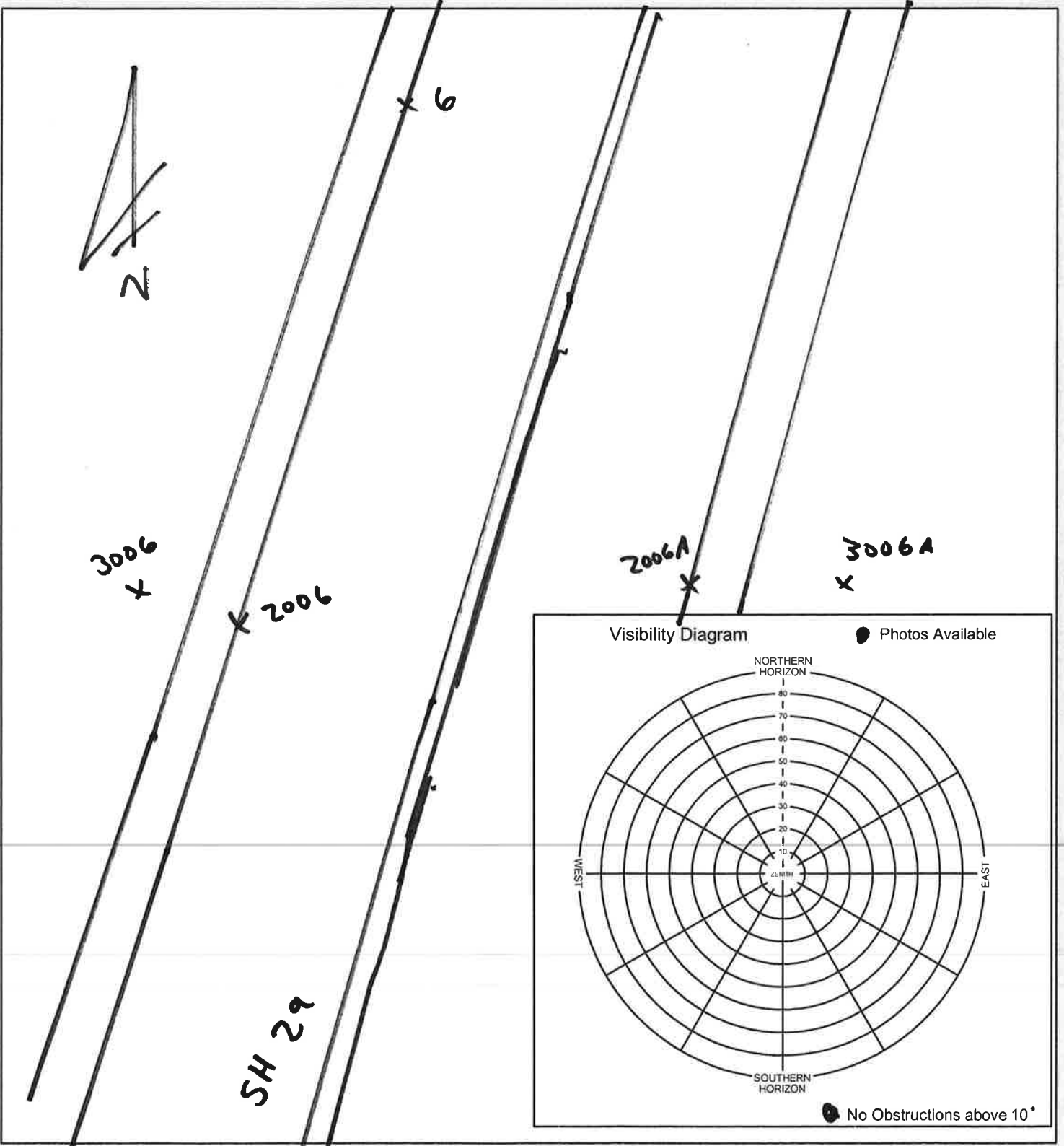
Photo Control point # <b>5 / 2005 / 3005</b>	General location <b>South Platte River Basin</b>	Job Number <b>75955</b>
Latitude <b>N 42° 16' 52"</b>	Longitude <b>W 104° 02' 37"</b>	Calendar Date <b>4 / 28 / 16</b>
		Observer Initials <b>DJK</b>



# South Platte Basin QL2 LiDAR



Photo Control point # <b>6 / 2006 / 3006</b>	General location <b>South Platte River Basin</b>	Job Number <b>75955</b>
Latitude <b>N 42° 12' 54"</b>	Longitude <b>W 103° 47' 32"</b>	Calendar Date <b>4 / 27 / 16</b>
		Observer Initials <b>DJK</b>

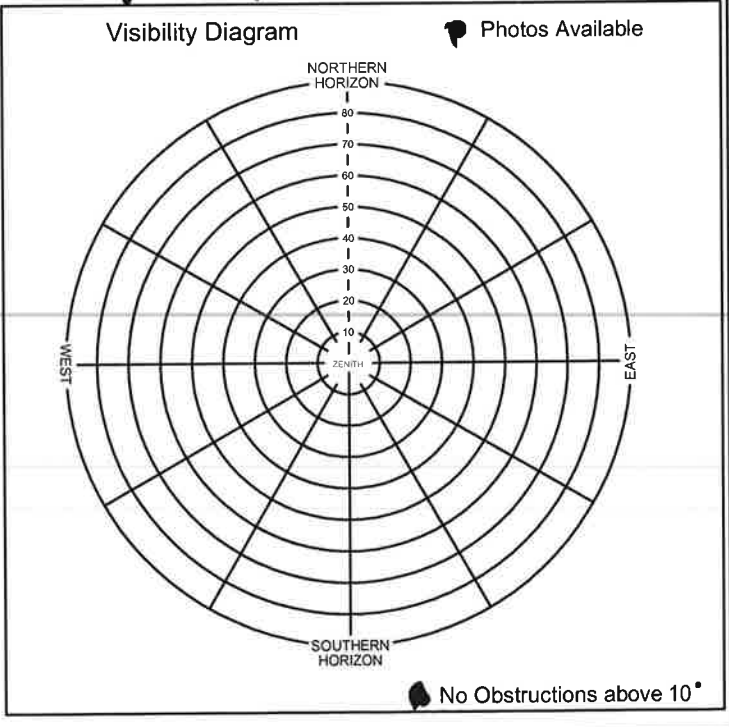
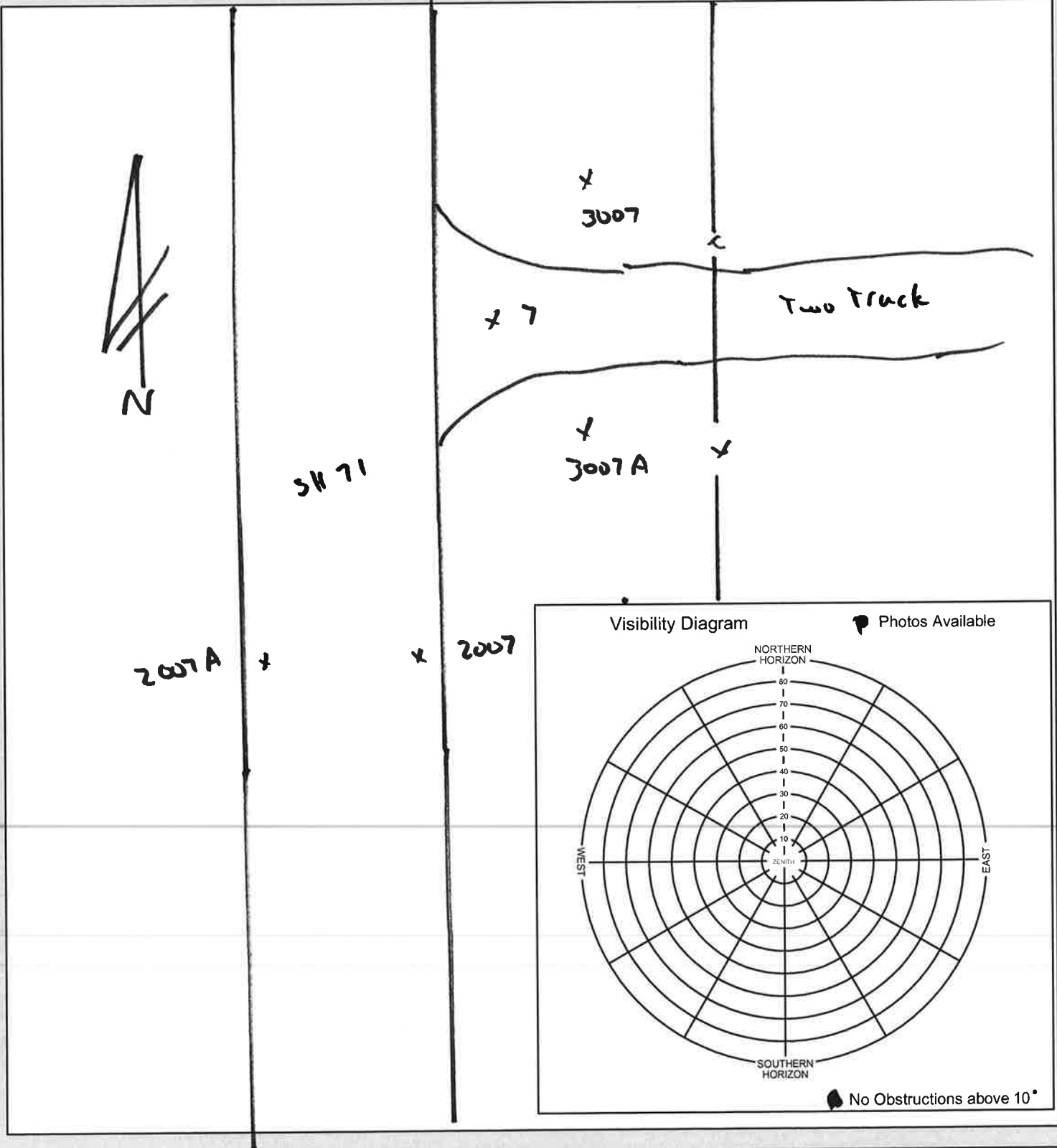




# South Platte Basin QL2 LiDAR

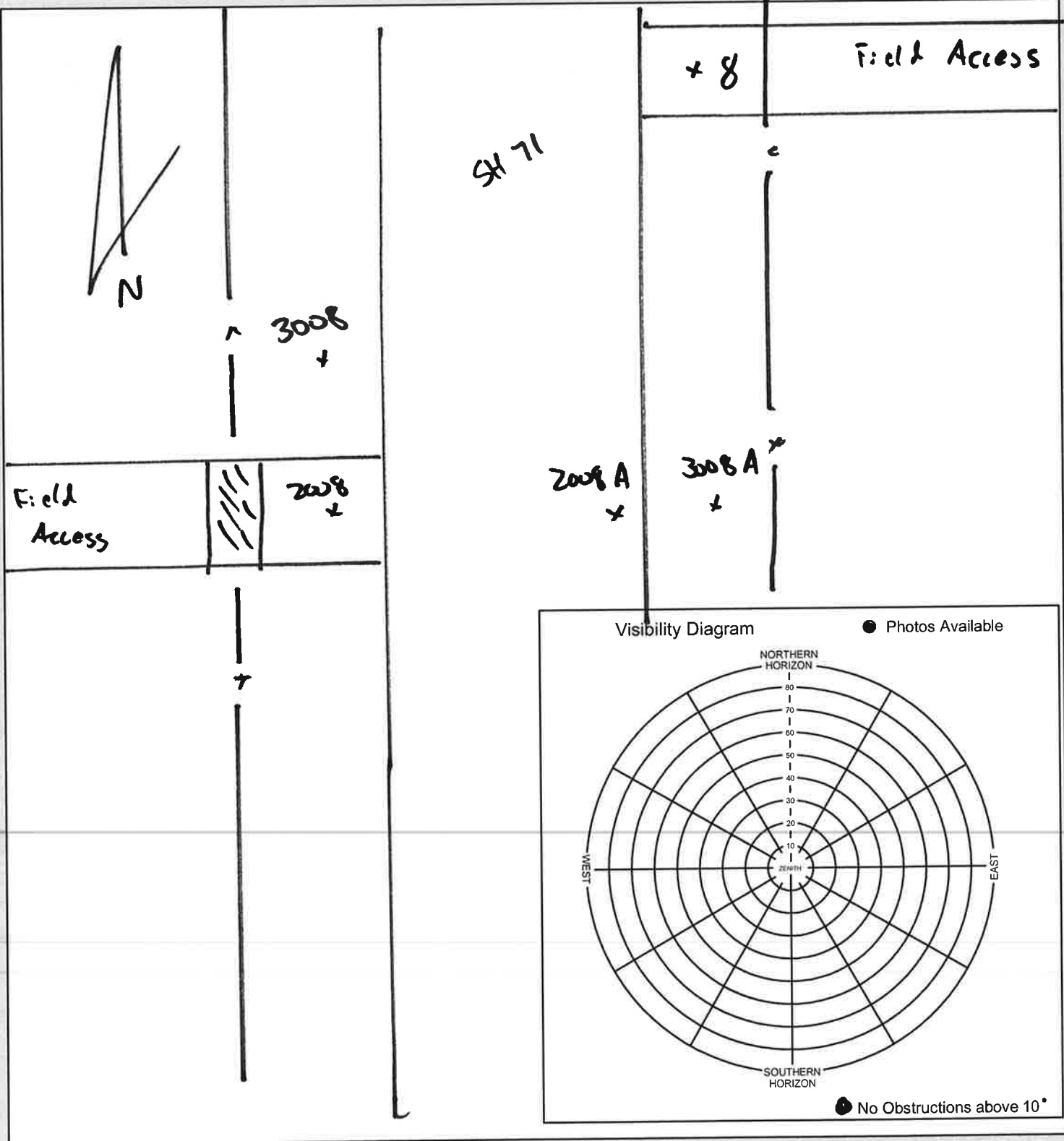


Photo Control point # <b>7/2007/3007</b>	General location <b>South Platte River Basin</b>	Job Number <b>75955</b>
Latitude <b>N 42° 09' 47"</b>	Longitude <b>W 103° 40' 44"</b>	Calendar Date <b>4/27/16</b>
		Observer Initials <b>DJK</b>



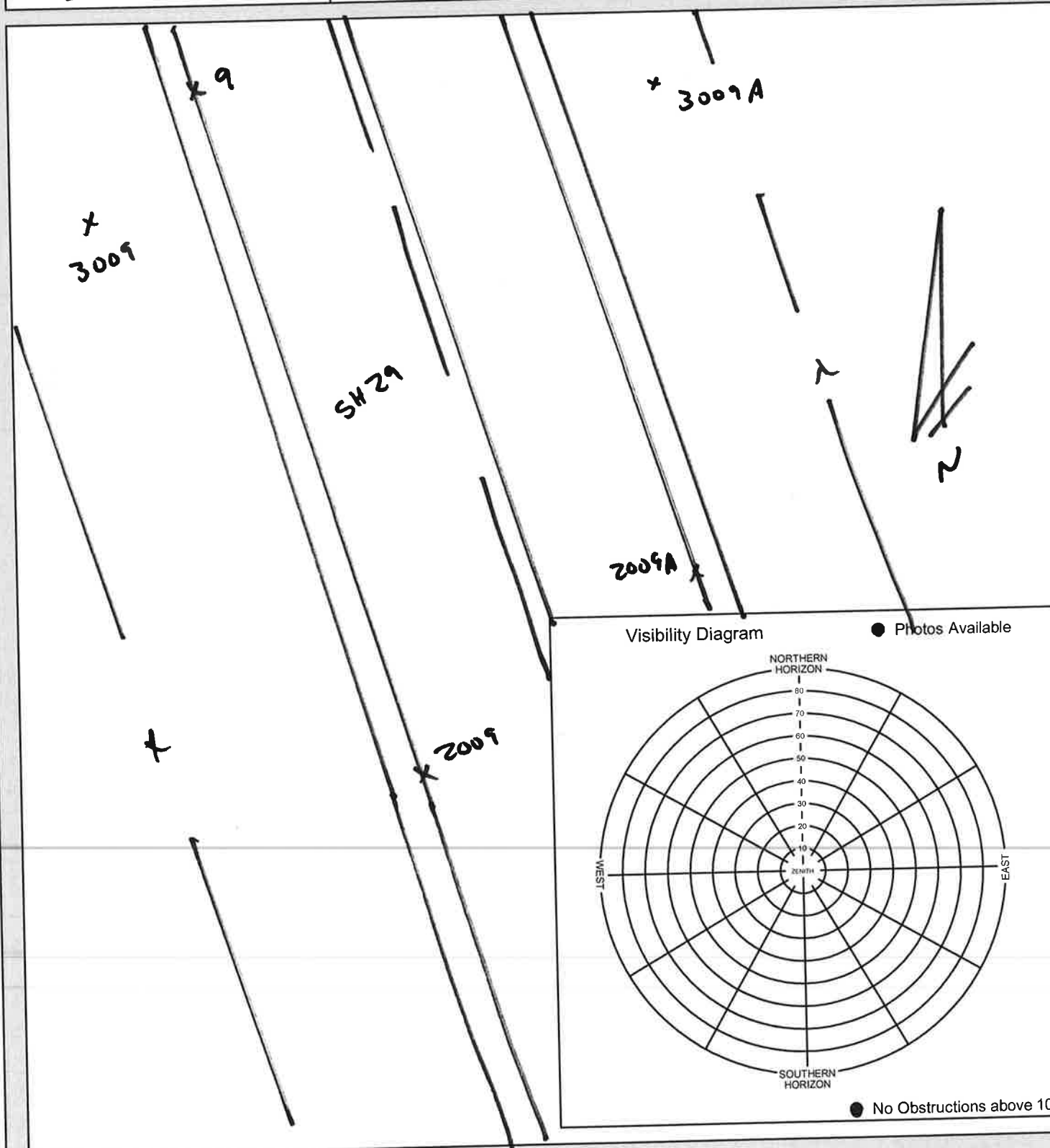
# South Platte Basin QL2 LiDAR

Photo Control point # <b>8 / 2008 / 3008</b>	General location <b>South Platte River Basin</b>	Job Number <b>75955</b>
Latitude <b>N 42 ° 06 ' 30 "</b>	Longitude <b>W 103 ° 40 ' 44 "</b>	Calendar Date <b>4 / 27 / 16</b>
		Observer Initials <b>DJK</b>



# South Platte Basin QL2 LiDAR

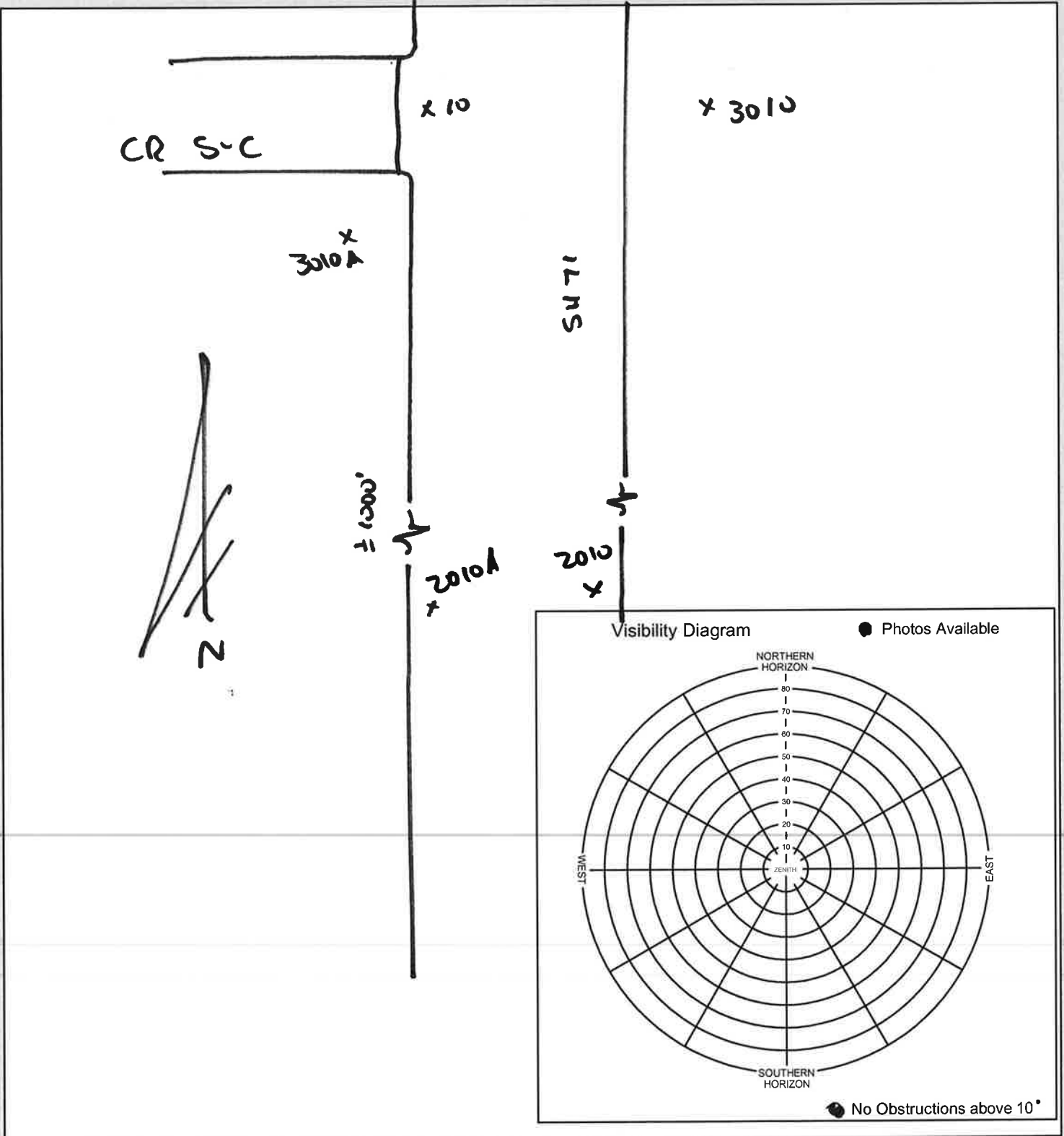
Photo Control point # <b>9 / 2009 / 3009</b>	General location <b>South Platte River Basin</b>	Job Number <b>75955</b>
Latitude <b>N 42° 04' 19"</b>	Longitude <b>W 103° 48' 56"</b>	Calendar Date <b>4 / 27 / 16</b>
		Observer Initials <b>DJK</b>



# South Platte Basin QL2 LiDAR



Photo Control point # <b>10 / 2010 / 2010</b>	General location <b>South Platte River Basin</b>	Job Number <b>75955</b>
Latitude <b>N 42° 01' 49"</b>	Longitude <b>W 103° 40' 45"</b>	Calendar Date <b>4 / 27 / 16</b>
		Observer Initials <b>DJK</b>



# South Platte Basin QL2 LiDAR



Photo Control point # 11 / 2011 / 3011	General location South Platte River Basin	Job Number 75955
Latitude N 42° 00' 14"	Longitude W 103° 40' 43"	Calendar Date 4 / 27 / 16
		Observer Initials DJK

2

x 2011 A

x 3011 A

x 2011 Two Truck

x

x 3011

SH 71

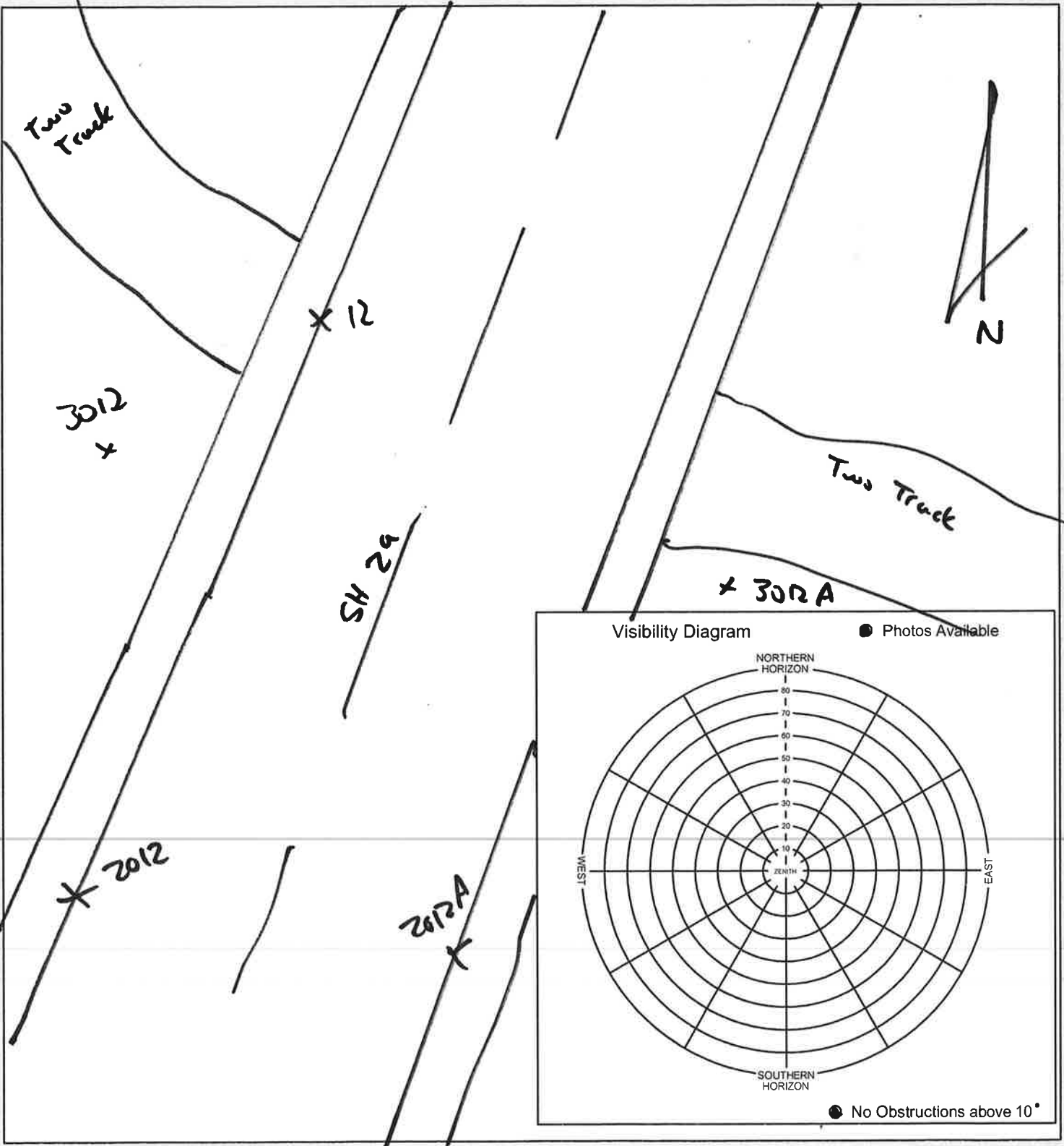
Visibility Diagram Photos Available

No Obstructions above 10°

# South Platte Basin QL2 LiDAR



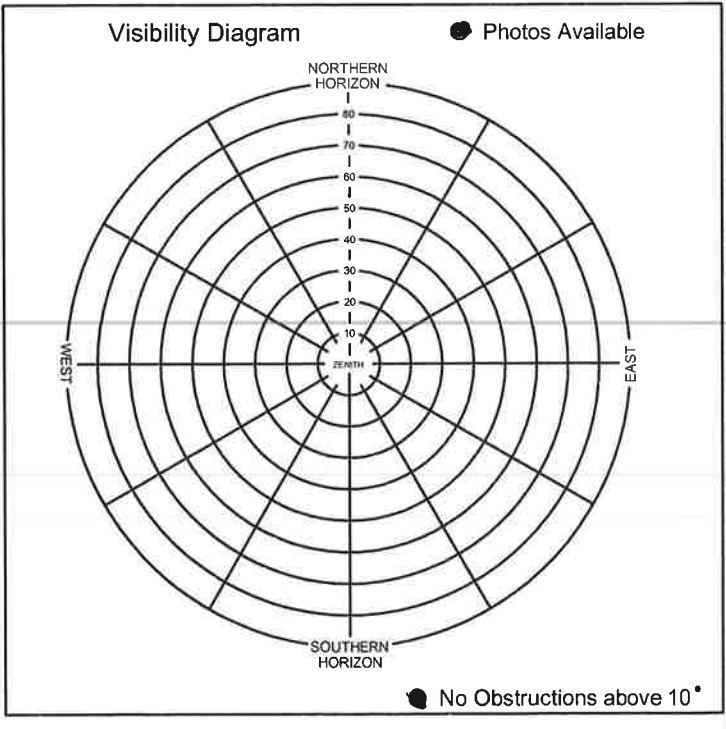
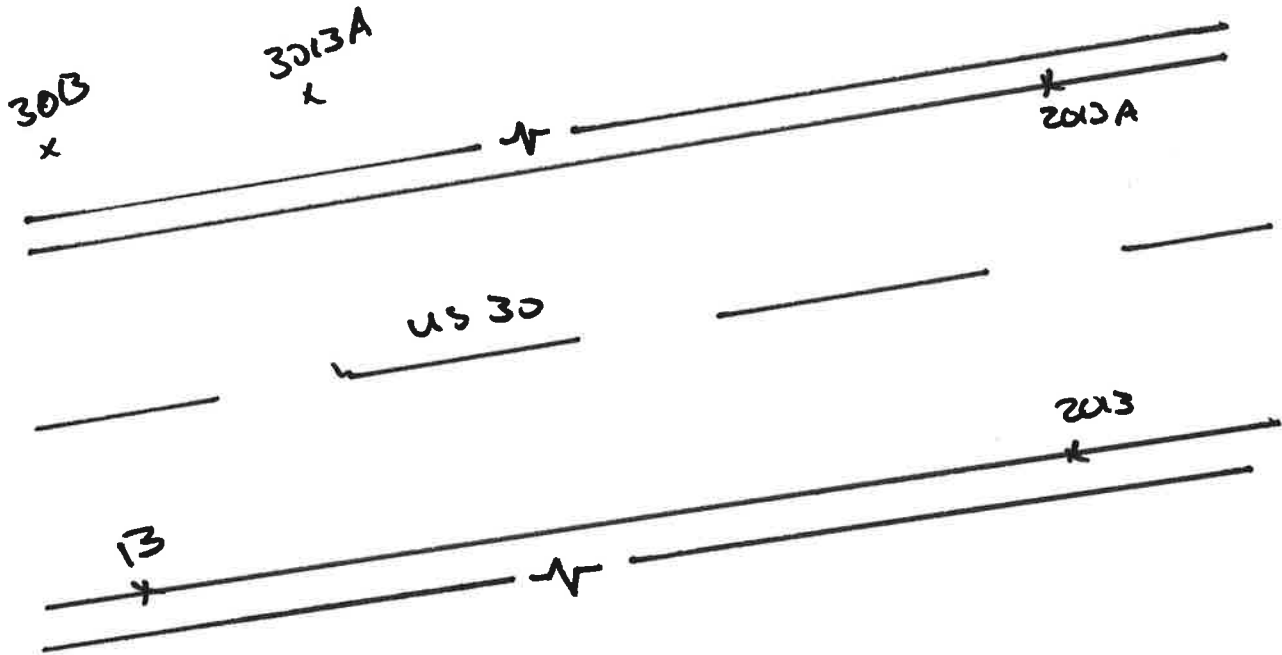
Photo Control point # <b>12 / 2012 / 3012</b>	General location <b>South Platte River Basin</b>	Job Number <b>75955</b>
Latitude <b>N 42° 09' 51"</b>	Longitude <b>W 103° 48' 24"</b>	Calendar Date <b>4 / 27 / 16</b>
		Observer Initials <b>DJK</b>



# South Platte Basin QL2 LiDAR

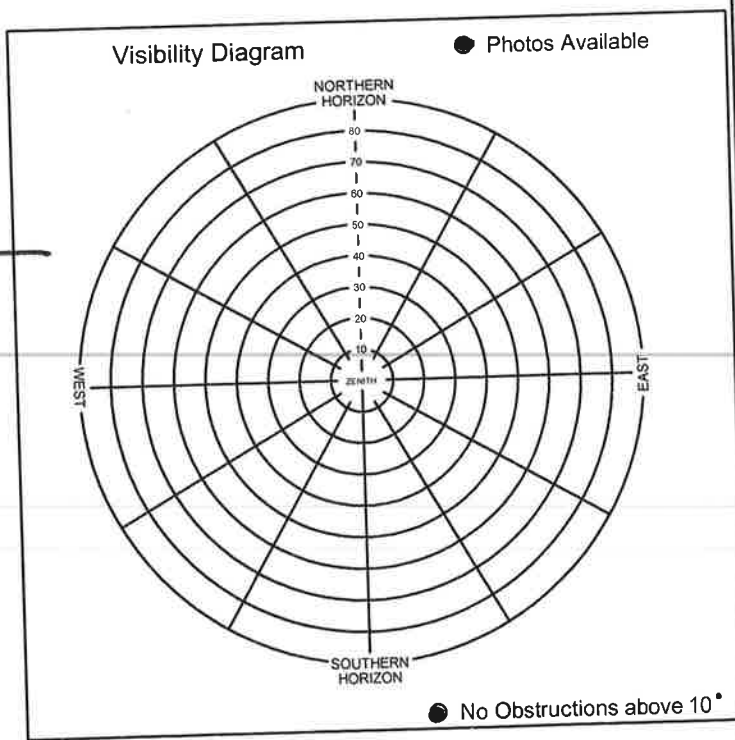
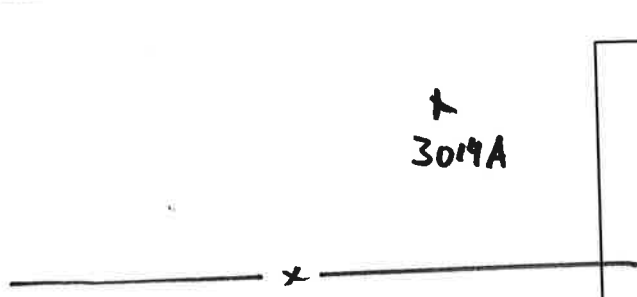
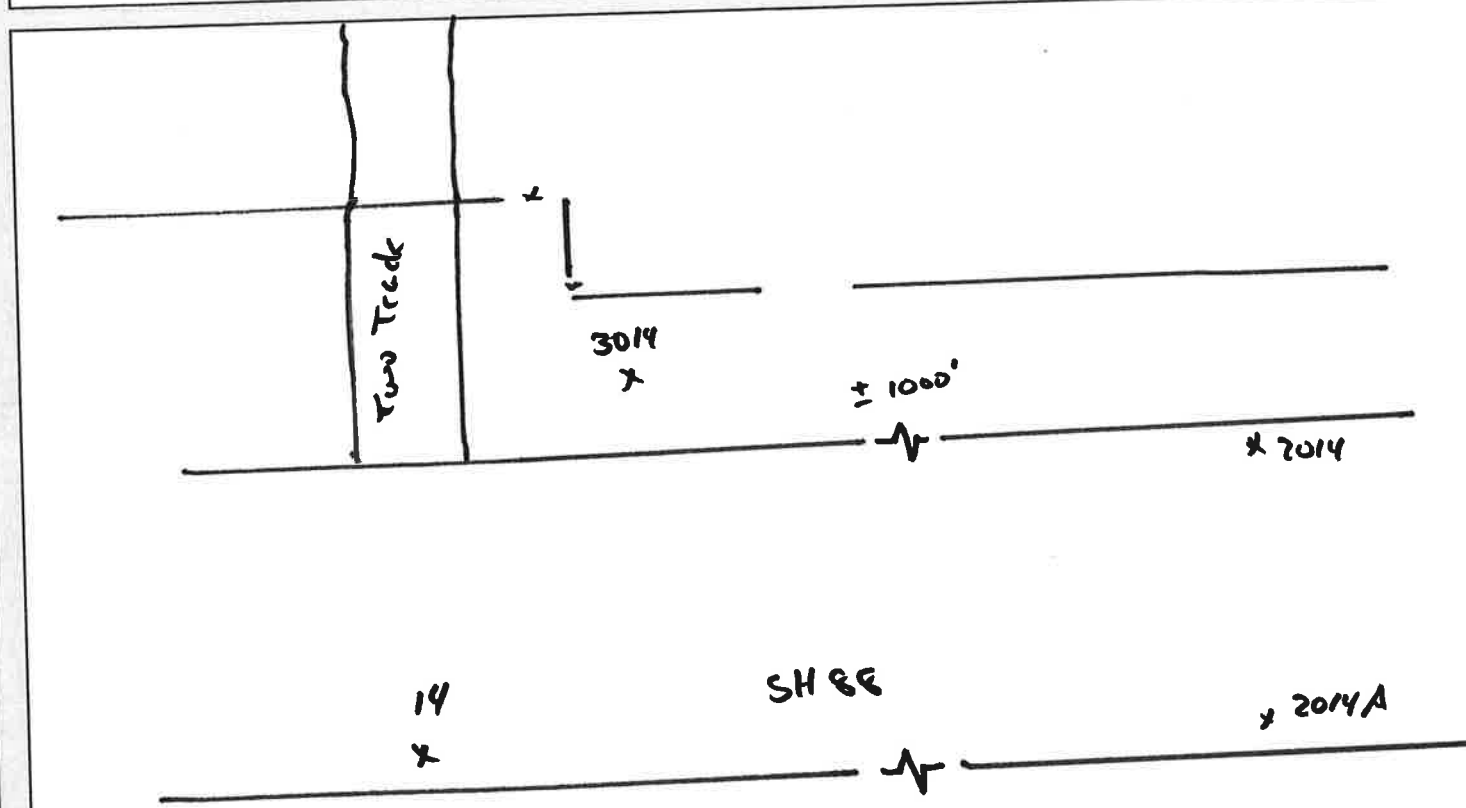


Photo Control point # <b>13 / 2013 / 3013</b>	General location <b>South Platte River Basin</b>	Job Number <b>75955</b>
Latitude <b>N 41° 11' 08" "</b>	Longitude <b>W 104° 03' 14" "</b>	Calendar Date <b>4 / 25 / 10</b>
		Observer Initials <b>DJK</b>



# South Platte Basin QL2 LiDAR

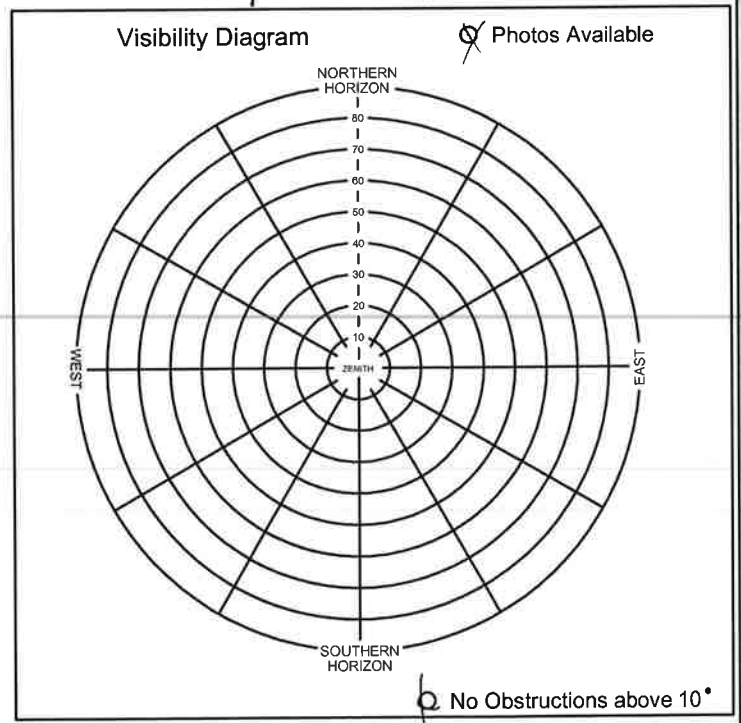

Photo Control point # <b>14 / 2014 / 3014</b>	General location <b>South Platte River Basin</b>	Job Number <b>75955</b>
Latitude <b>N 41° 38' 23"</b>	Longitude <b>W 103° 58' 36"</b>	Calendar Date <b>4 / 26 / 16</b>
		Observer Initials <b>DJK</b>





# South Platte Basin QL2 LiDAR

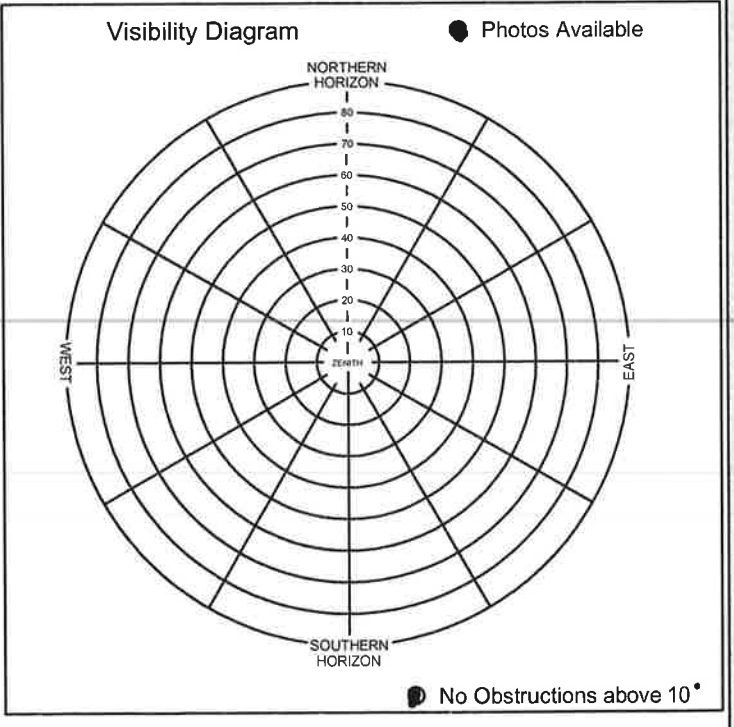
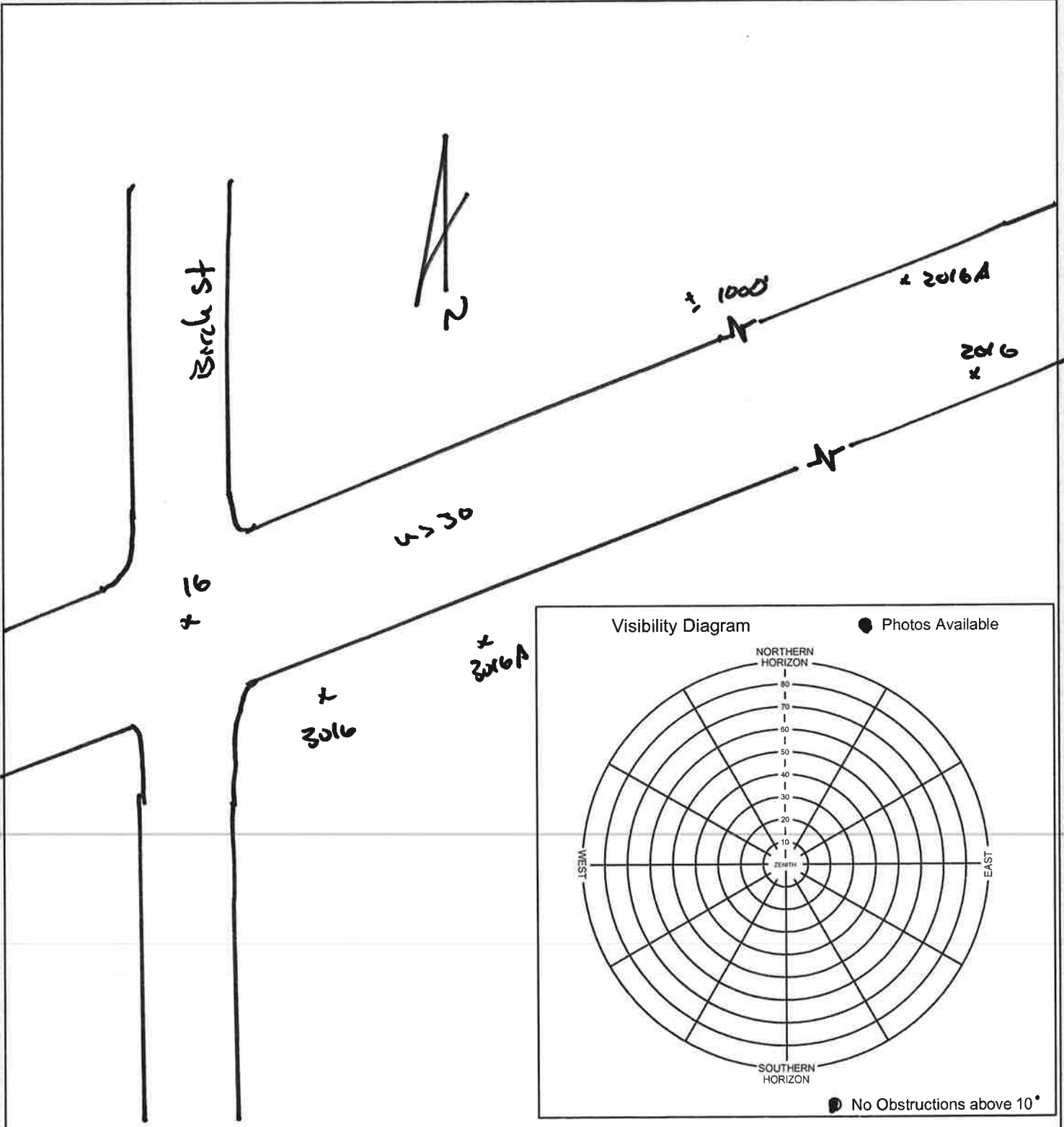
Photo Control point # 15, 2015, 3015	General location <b>South Platte River Basin</b>	Job Number <b>75955</b>
Latitude N 41° 0' 5"	Longitude W 103° 57' 8"	Calendar Date 4/21/16
		Observer Initials <b>DJK</b>



# South Platte Basin QL2 LiDAR

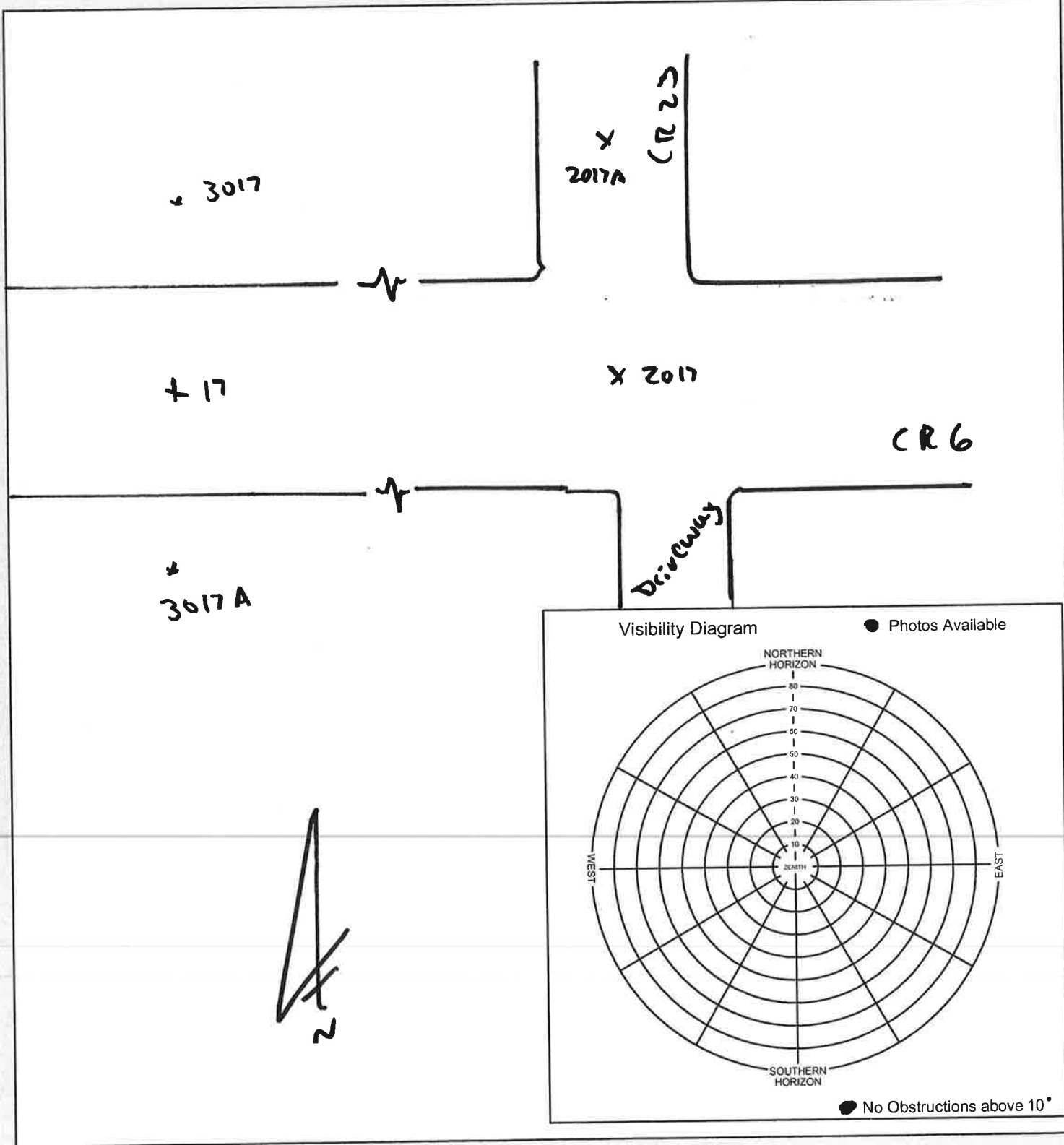


Photo Control point # <b>16 / 2016 / 3016</b>	General location <b>South Platte River Basin</b>	Job Number <b>75955</b>
Latitude <b>N 41 ° 13 ' 45 "</b>	Longitude <b>W 103 ° 53 ' 33 "</b>	Calendar Date <b>4 / 25 / 16</b>
		Observer Initials <b>DJK</b>



# South Platte Basin QL2 LiDAR

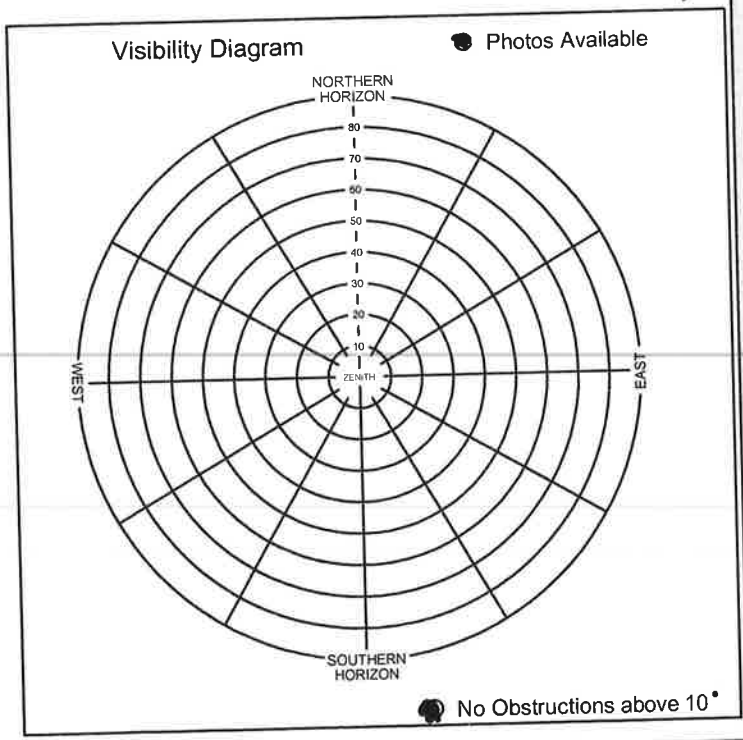
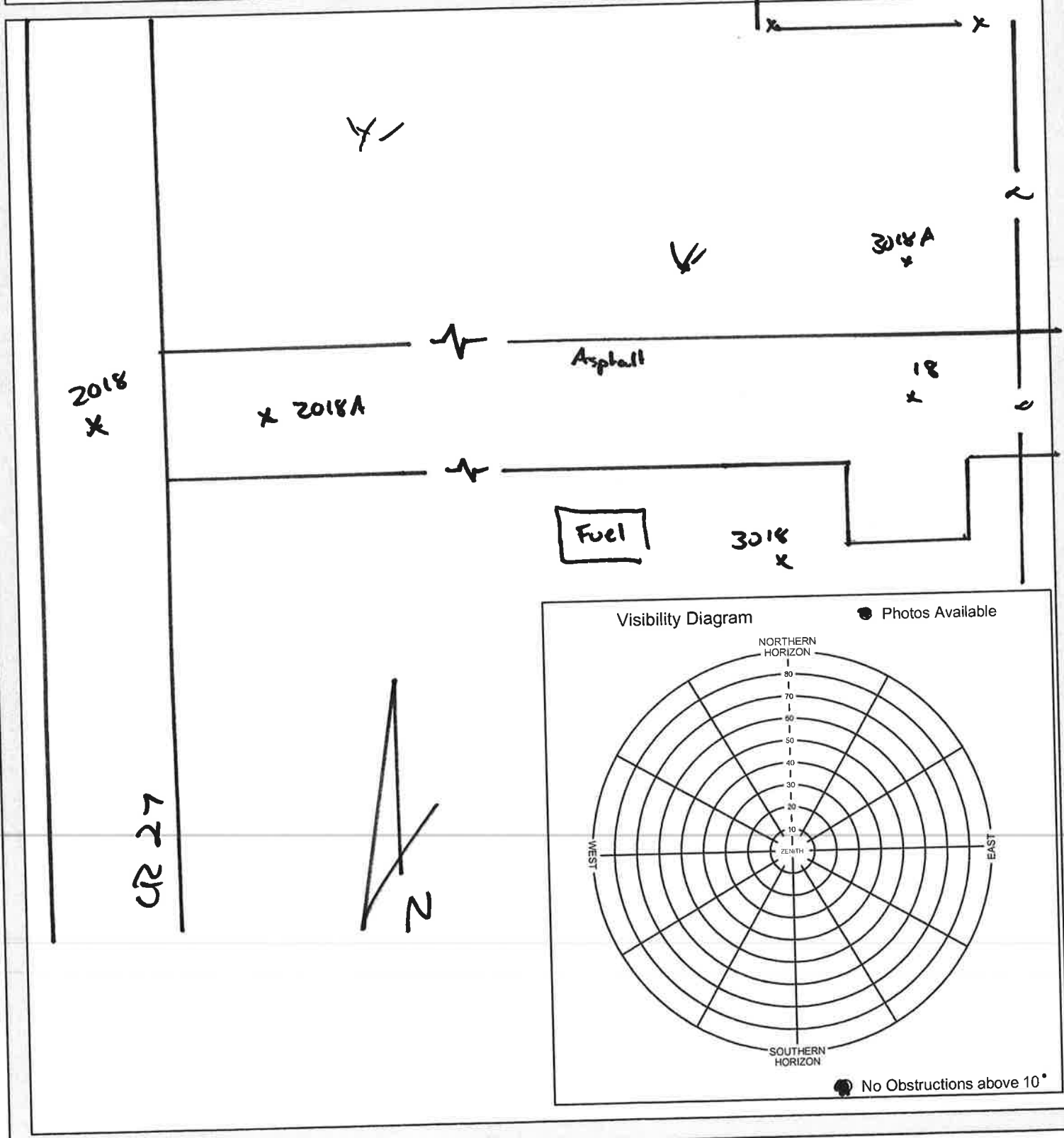
Photo Control point # 17 / 2017 / 3017	General location South Platte River Basin	Job Number 75955
Latitude N 41 ° 25 ' 20 "	Longitude W 103 ° 51 ' 08 "	Calendar Date 4 / 25 / 16
		Observer Initials DJK



# South Platte Basin QL2 LiDAR



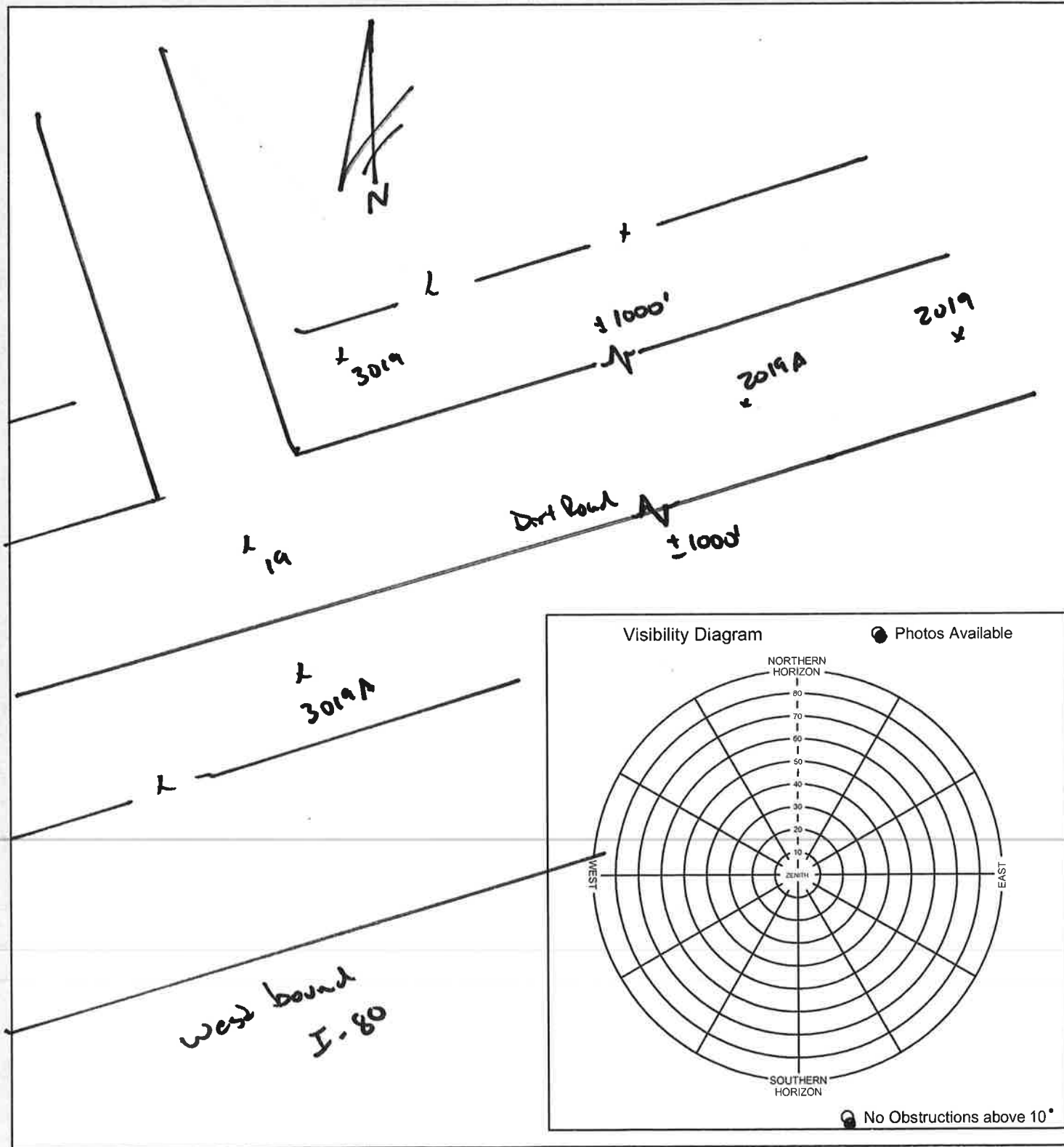
Photo Control point # <b>18 / 2018 / 3018</b>	General location <b>South Platte River Basin</b>	Job Number <b>75955</b>
Latitude <b>N 41° 21' 41"</b>	Longitude <b>W 103° 47' 40"</b>	Calendar Date <b>4 / 25 / 16</b>
		Observer Initials <b>DJK</b>



# South Platte Basin QL2 LiDAR

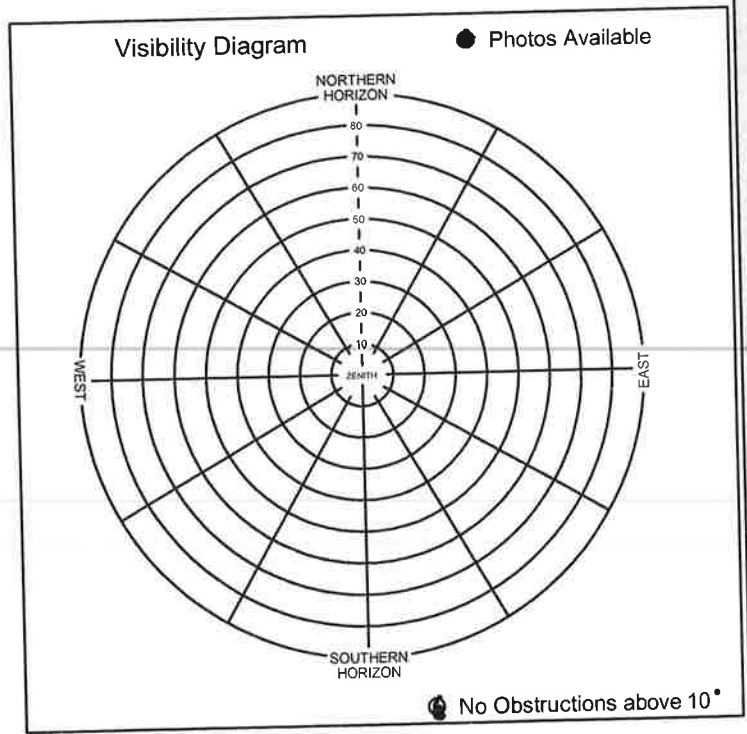
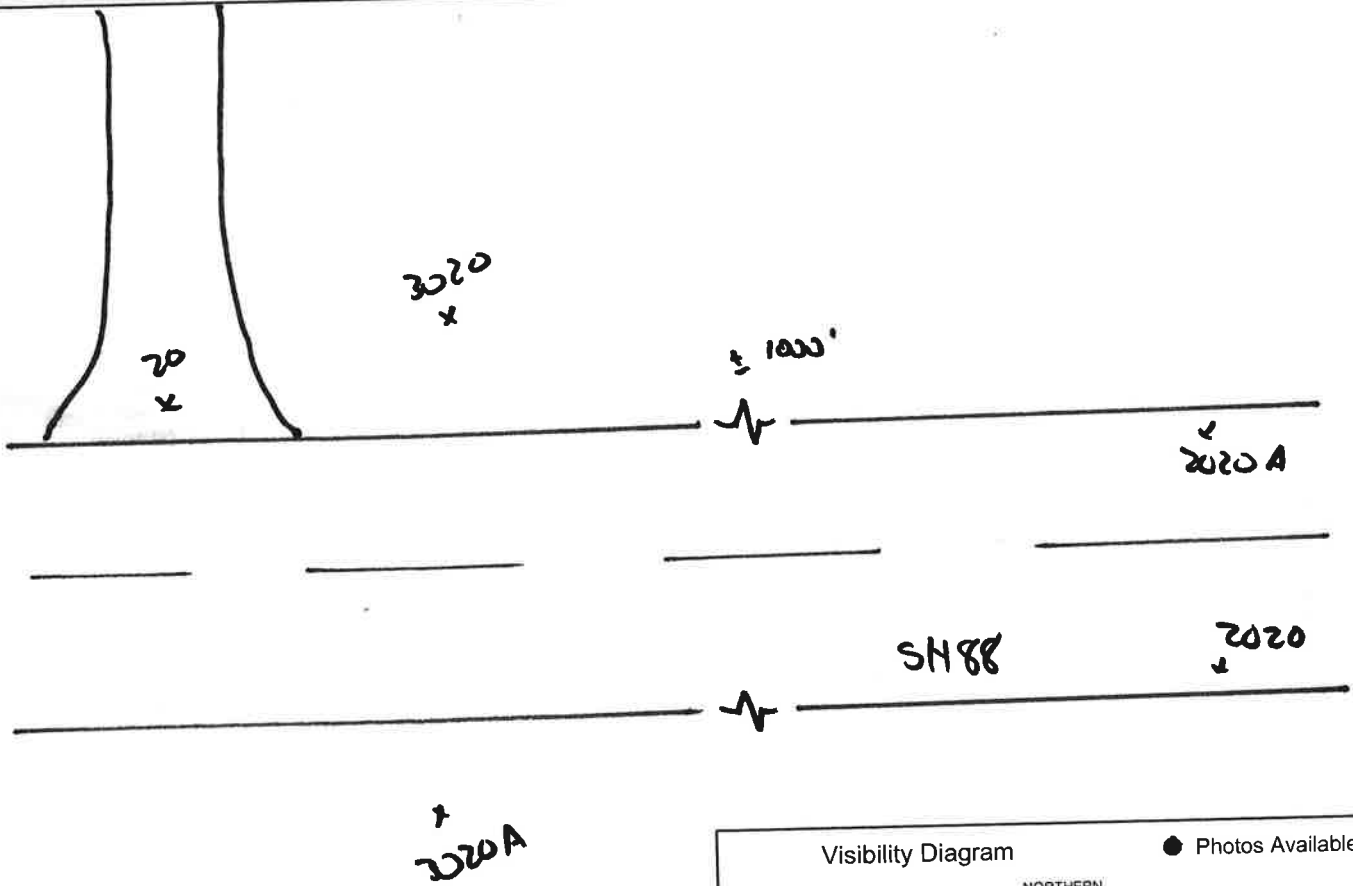


Photo Control point # <b>19 / 2019 / 3019</b>	General location <b>South Platte River Basin</b>	Job Number <b>75955</b>
Latitude <b>N 41 ° 12 ' 06 "</b>	Longitude <b>W 103 ° 44 ' 09 "</b>	Calendar Date <b>4 / 25 / 16</b>
		Observer Initials <b>DJK</b>



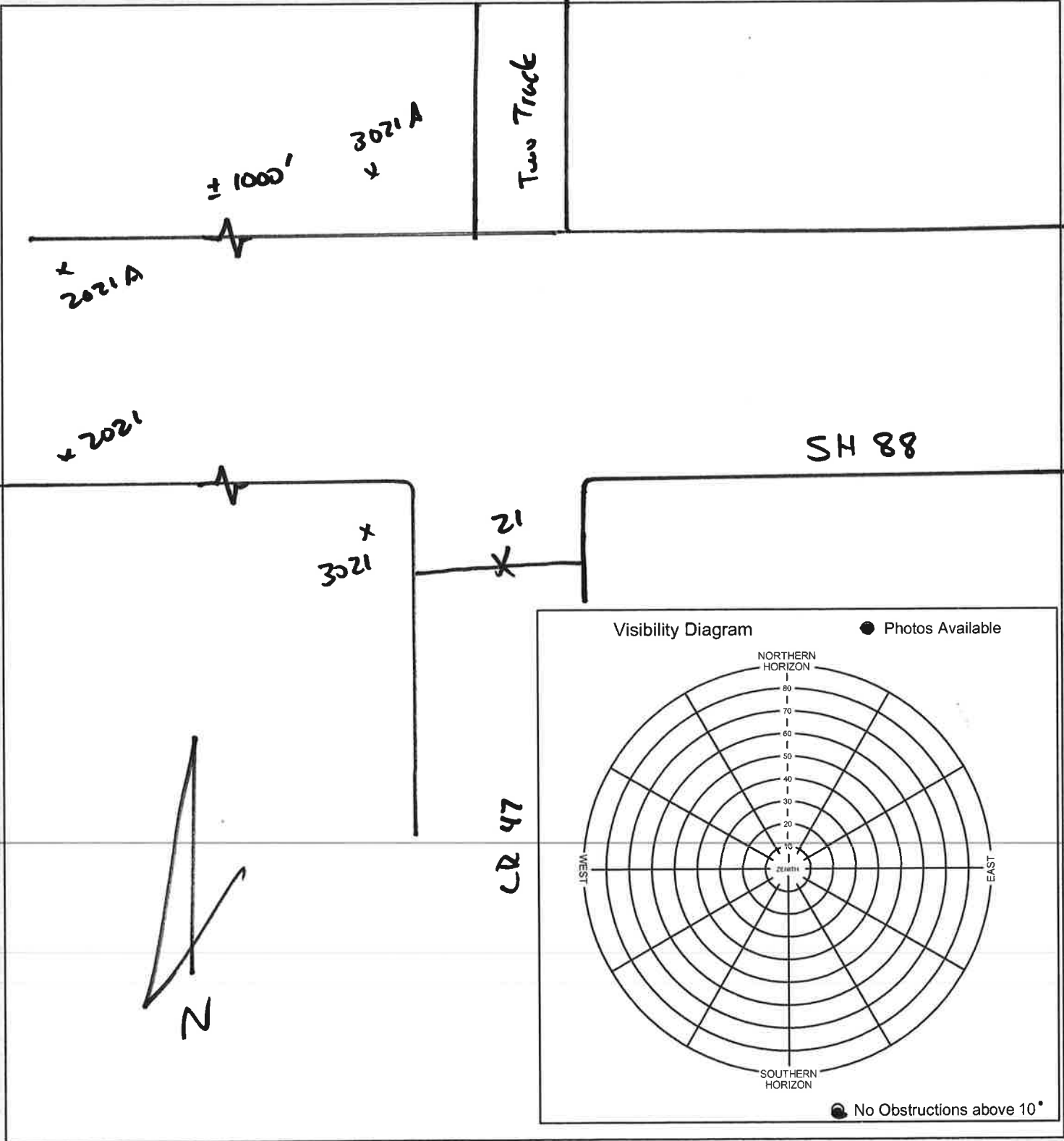
# South Platte Basin QL2 LiDAR

Photo Control point # <b>20 / 2020 / 3020</b>	General location <b>South Platte River Basin</b>	Job Number <b>75955</b>
Latitude <b>N 41° 38' 29" "</b>	Longitude <b>W 103° 42' 17" "</b>	Calendar Date <b>4 / 26 / 16</b>
		Observer Initials <b>DJK</b>



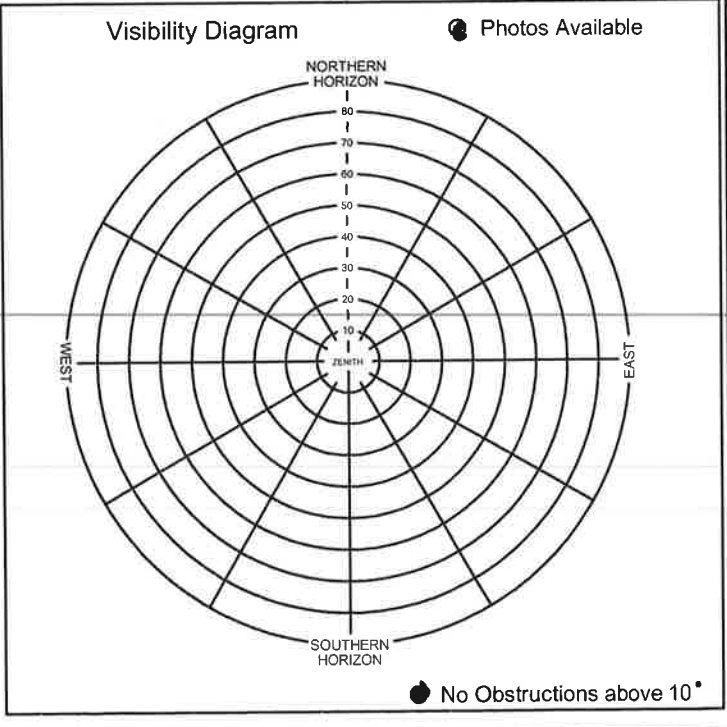
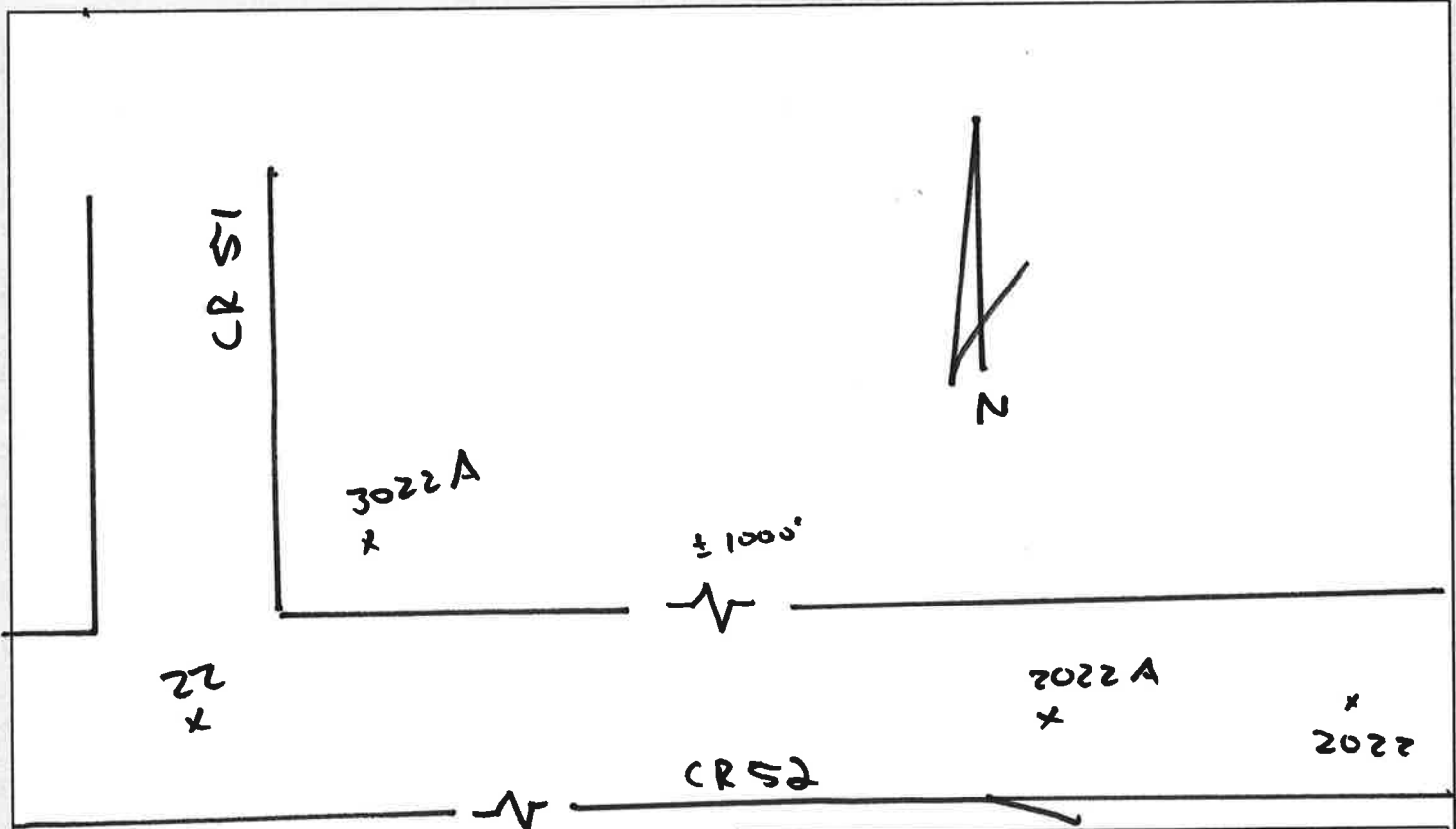
# South Platte Basin QL2 LiDAR

Photo Control point # <b>21 / 2021 / 3021</b>	General location <b>South Platte River Basin</b>	Job Number <b>75955</b>
Latitude <b>N 41° 34' 58" "</b>	Longitude <b>W 103° 37' 06" "</b>	Calendar Date <b>4 / 26 / 16</b>
		Observer Initials <b>DJK</b>



# South Platte Basin QL2 LiDAR

Photo Control point # <b>22 / 2022 / 3022</b>	General location <b>South Platte River Basin</b>	Job Number <b>75955</b>
Latitude <b>N 41 ° 21 ' 51 "</b>	Longitude <b>W 103 ° 34 ' 04 "</b>	Calendar Date <b>4 / 21 / 16</b>
		Observer Initials <b>DJK</b>





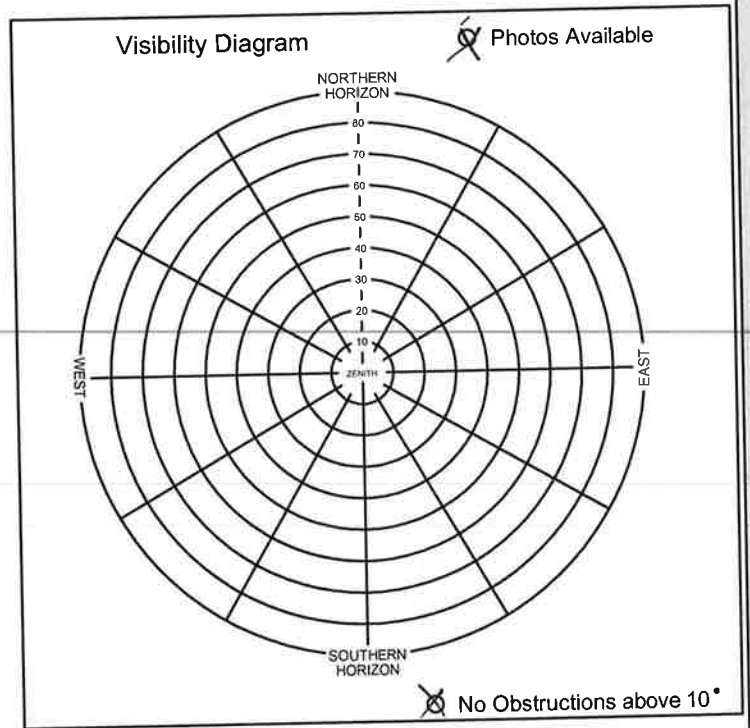
# South Platte Basin QL2 LiDAR



Photo Control point # 23, 2023, 3023	General location <b>South Platte River Basin</b>	Job Number <b>75955</b>
Latitude N 41 ° 1 ' 59 "	Longitude W 103 ° 30 ' 14 "	Calendar Date 4 / 21 / 16
		Observer Initials <b>DJK</b>



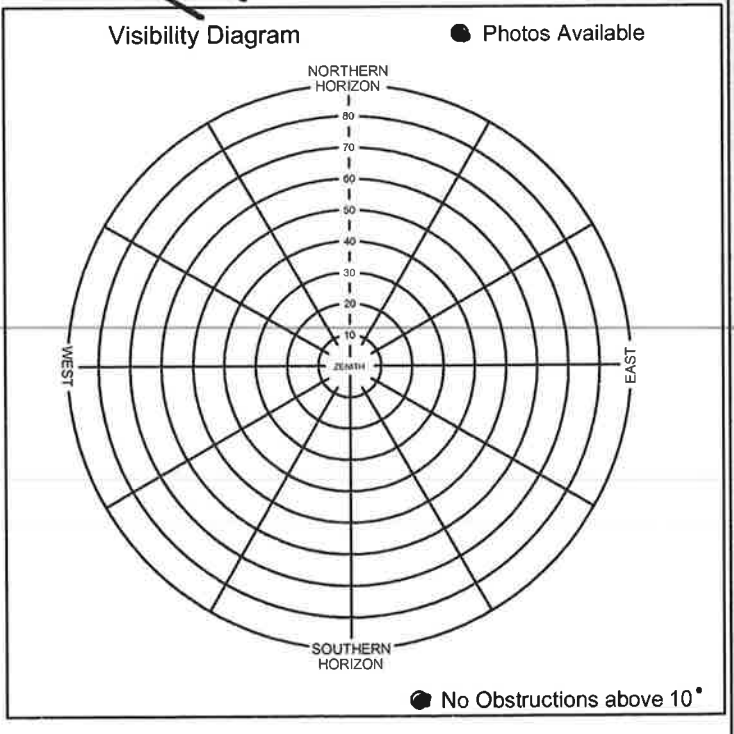
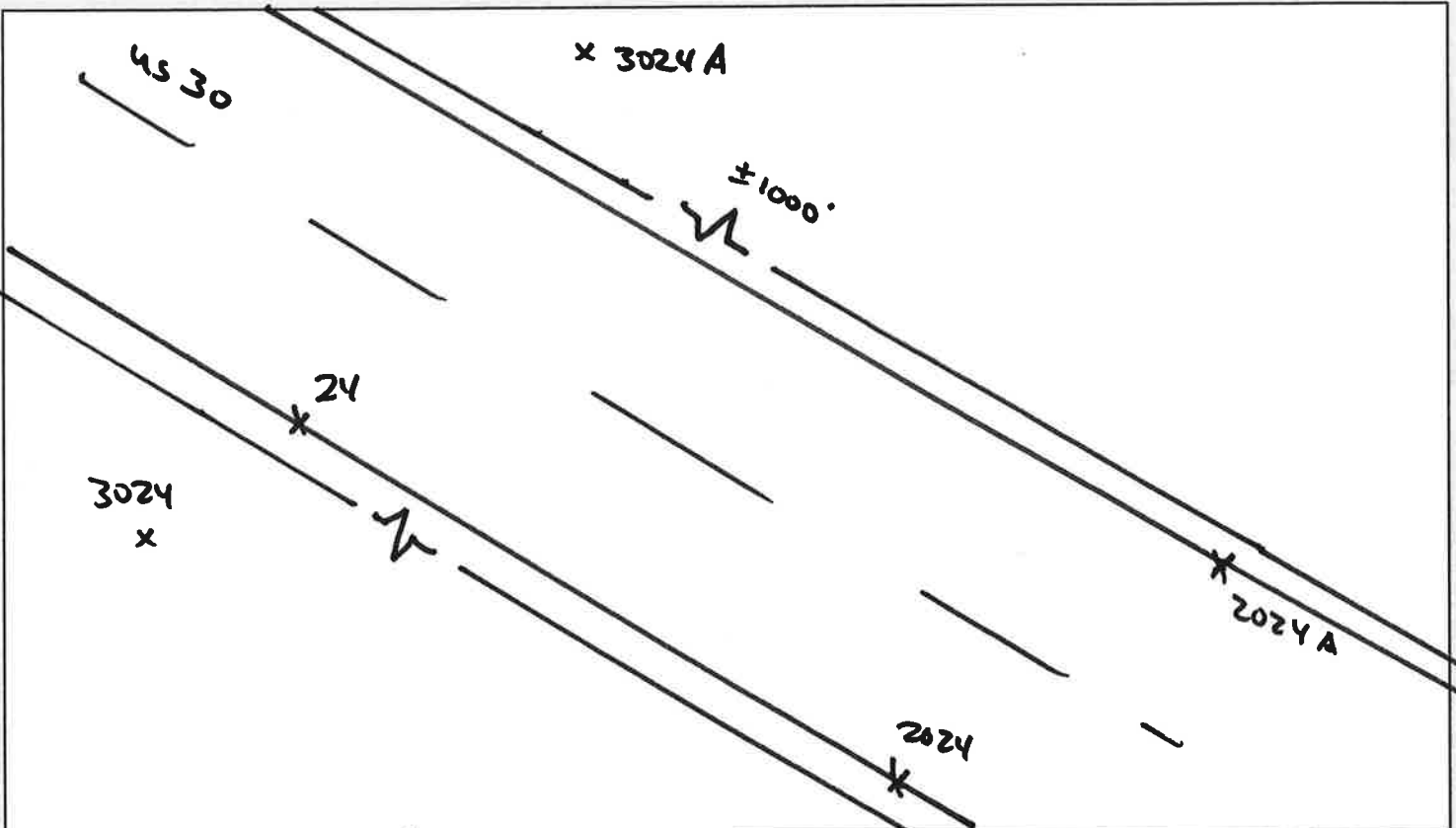
3023



# South Platte Basin QL2 LiDAR



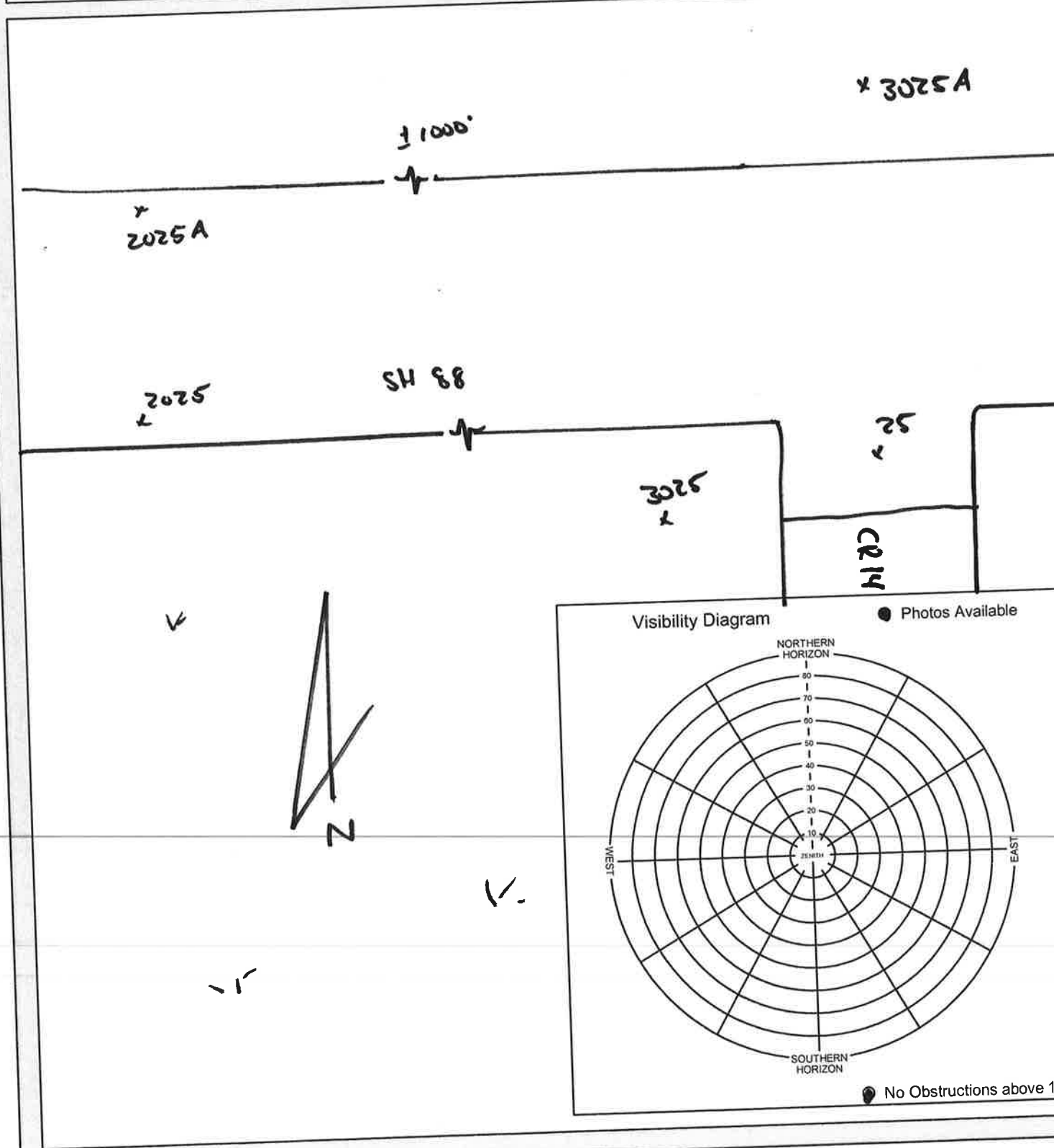
Photo Control point # <b>24 / 2024 / 3024</b>	General location <b>South Platte River Basin</b>	Job Number <b>75955</b>
Latitude <b>N 41 ° 13 ' 15 "</b>	Longitude <b>W 103 ° 22 ' 30 "</b>	Calendar Date <b>4 / 21 / 16</b>
		Observer Initials <b>DJK</b>



# South Platte Basin QL2 LiDAR



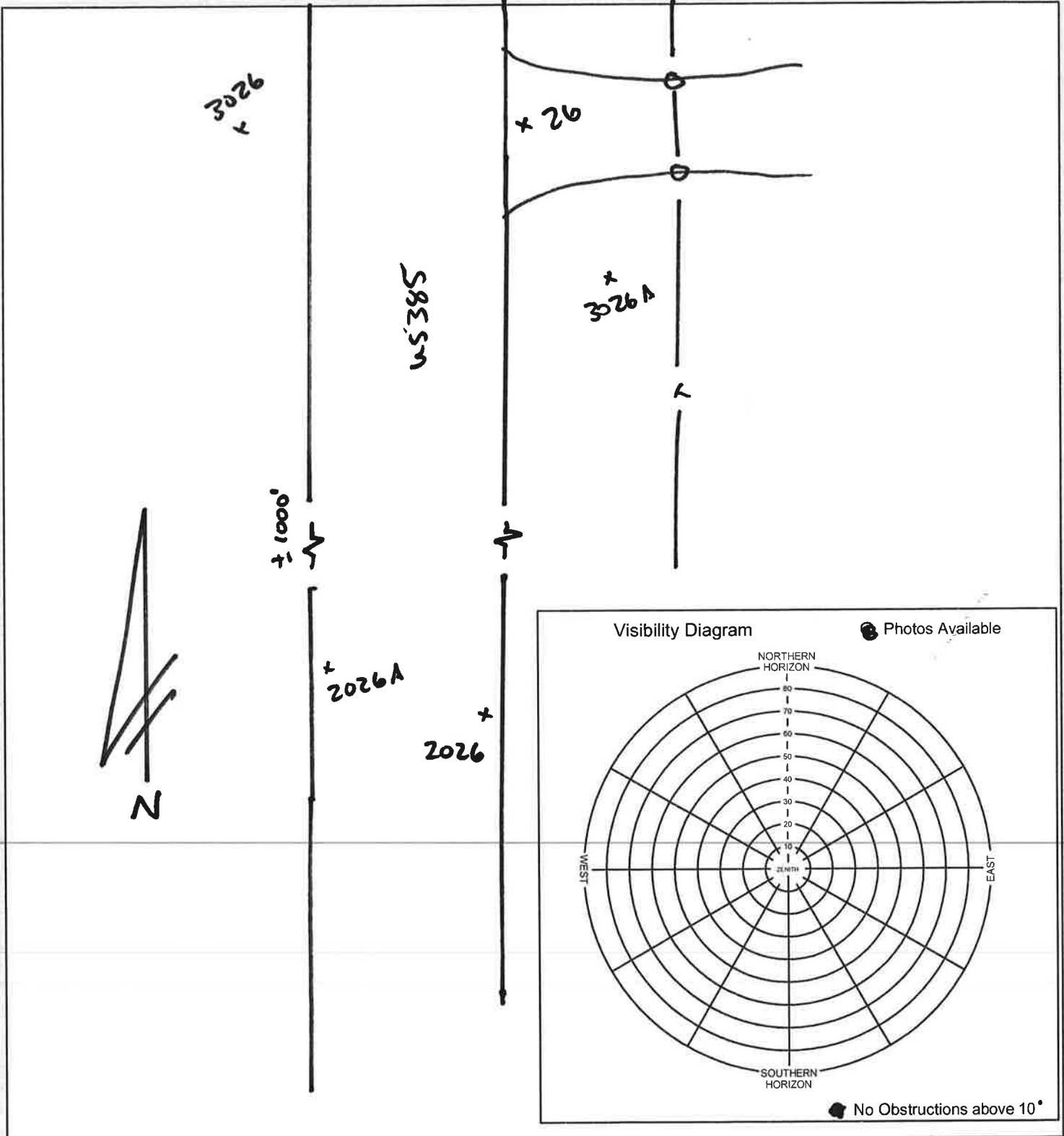
Photo Control point # <b>25 / 2025 / 3025</b>	General location <b>South Platte River Basin</b>	Job Number <b>75955</b>
Latitude <b>N 41 ° 35 ' 00 "</b>	Longitude <b>W 103 ° 27 ' 00 "</b>	Calendar Date <b>4 / 26 / 16</b>
		Observer Initials <b>DJK</b>



# South Platte Basin QL2 LiDAR

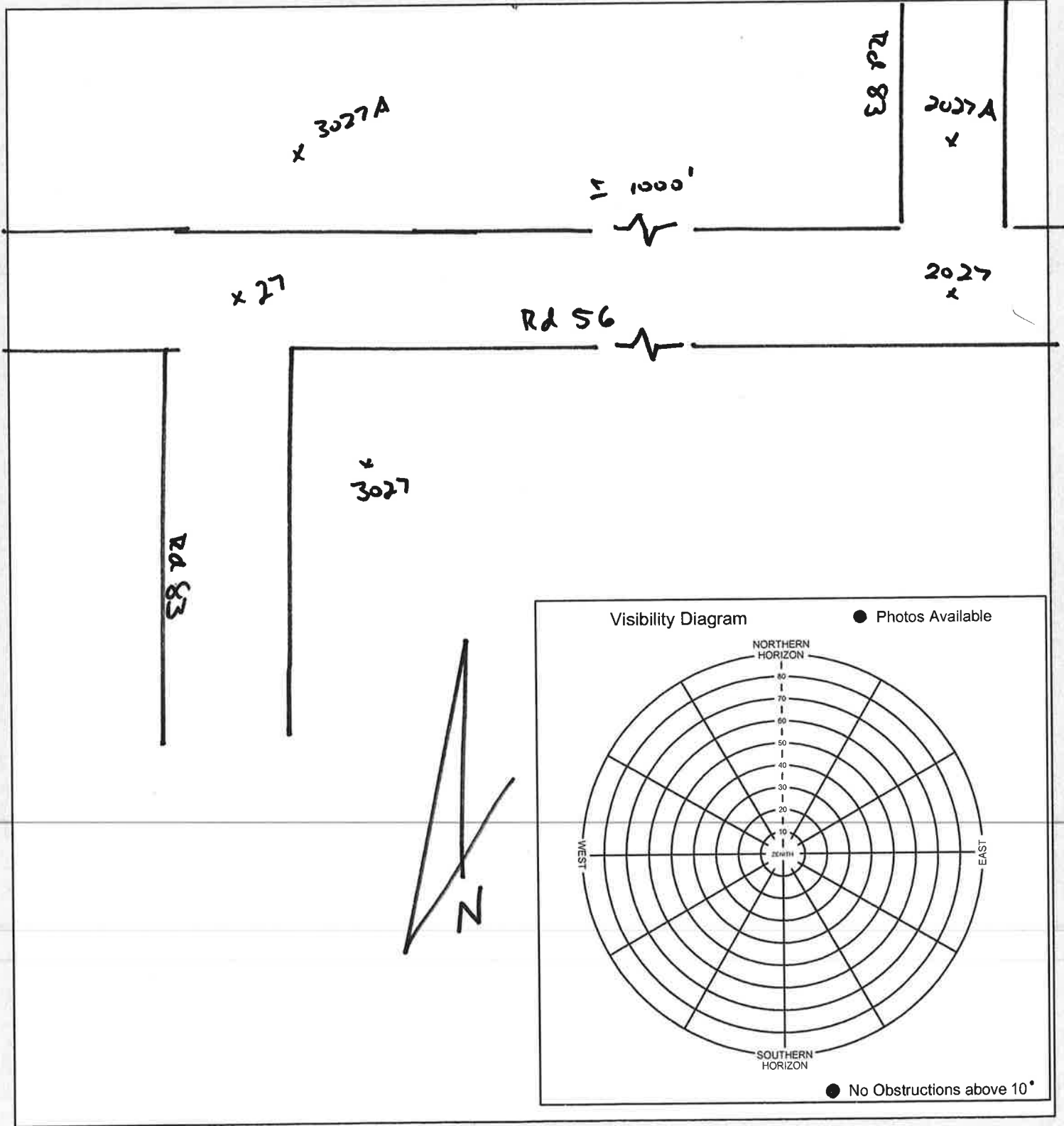


Photo Control point # <b>26 / 2026 / 3026</b>	General location <b>South Platte River Basin</b>	Job Number <b>75955</b>
Latitude <b>N 41 ° 26 ' 18 "</b>	Longitude <b>W 102 ° 58 ' 59 "</b>	Calendar Date <b>4 / 21 / 16</b>
		Observer Initials <b>DJK</b>



# South Platte Basin QL2 LiDAR

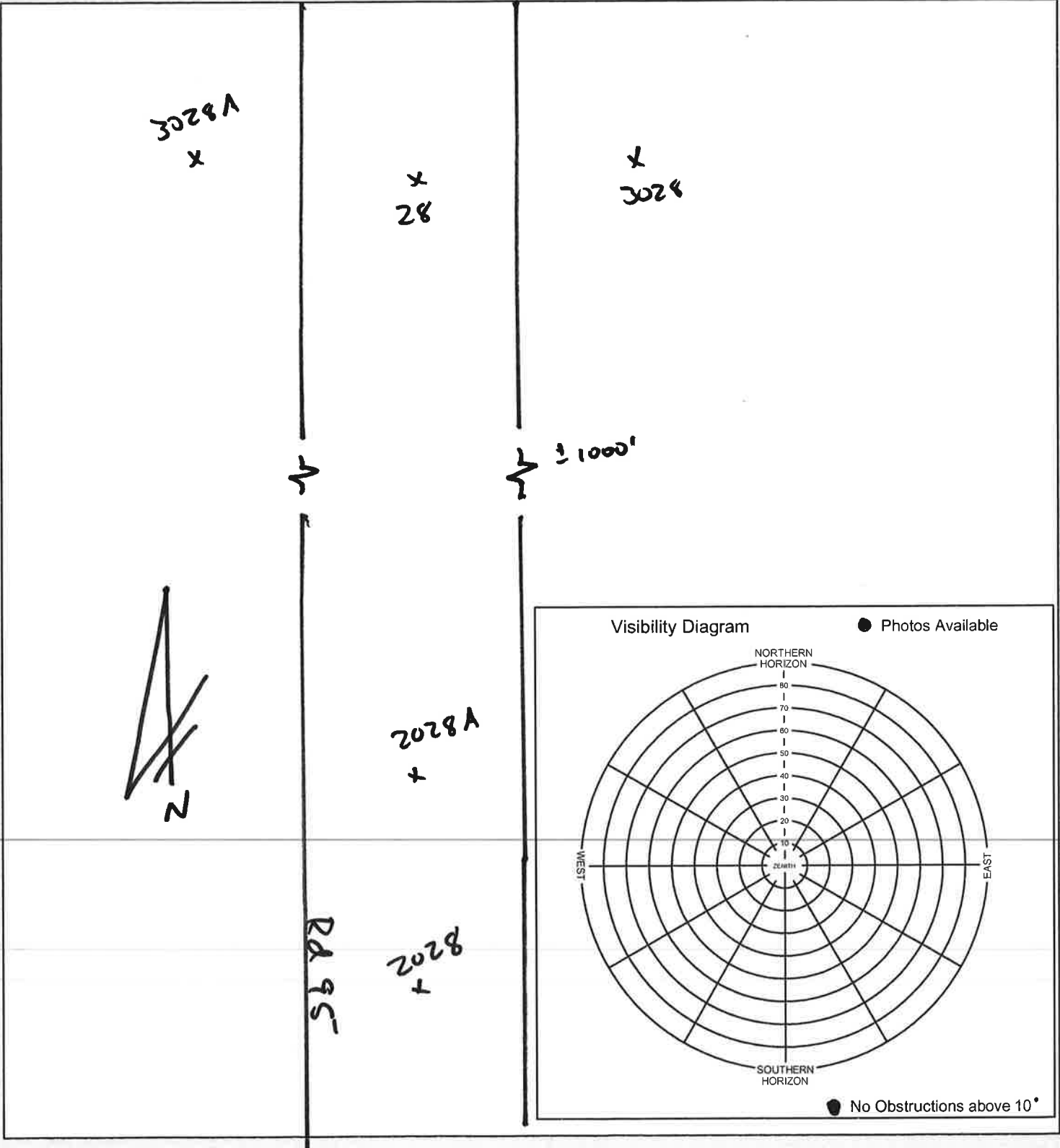
Photo Control point # <b>27 / 2027 / 3027</b>	General location <b>South Platte River Basin</b>	Job Number <b>75955</b>
Latitude <b>N 41° 23' 38"</b>	Longitude <b>W 103° 15' 38"</b>	Calendar Date <b>4 / 21 / 16</b>
		Observer Initials <b>DJK</b>



# South Platte Basin QL2 LiDAR



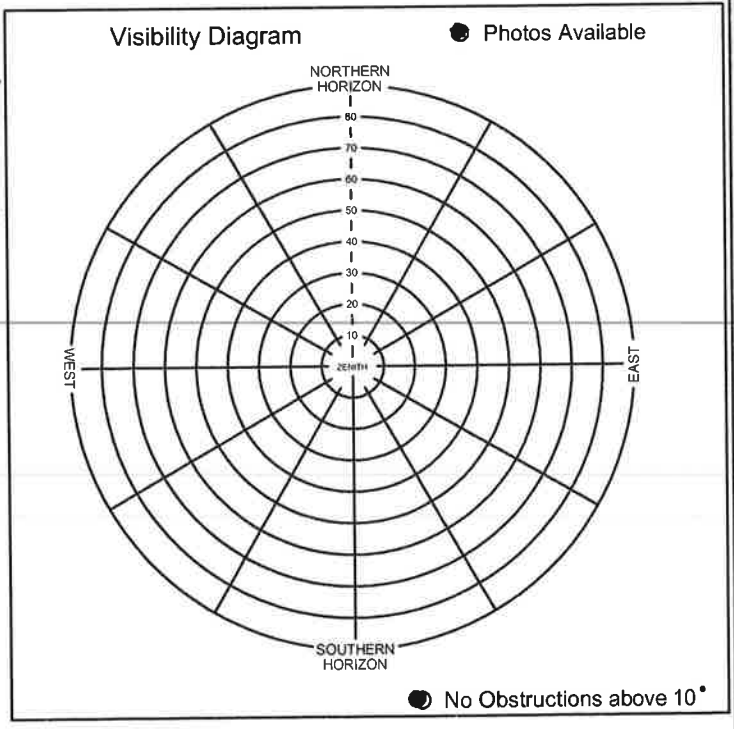
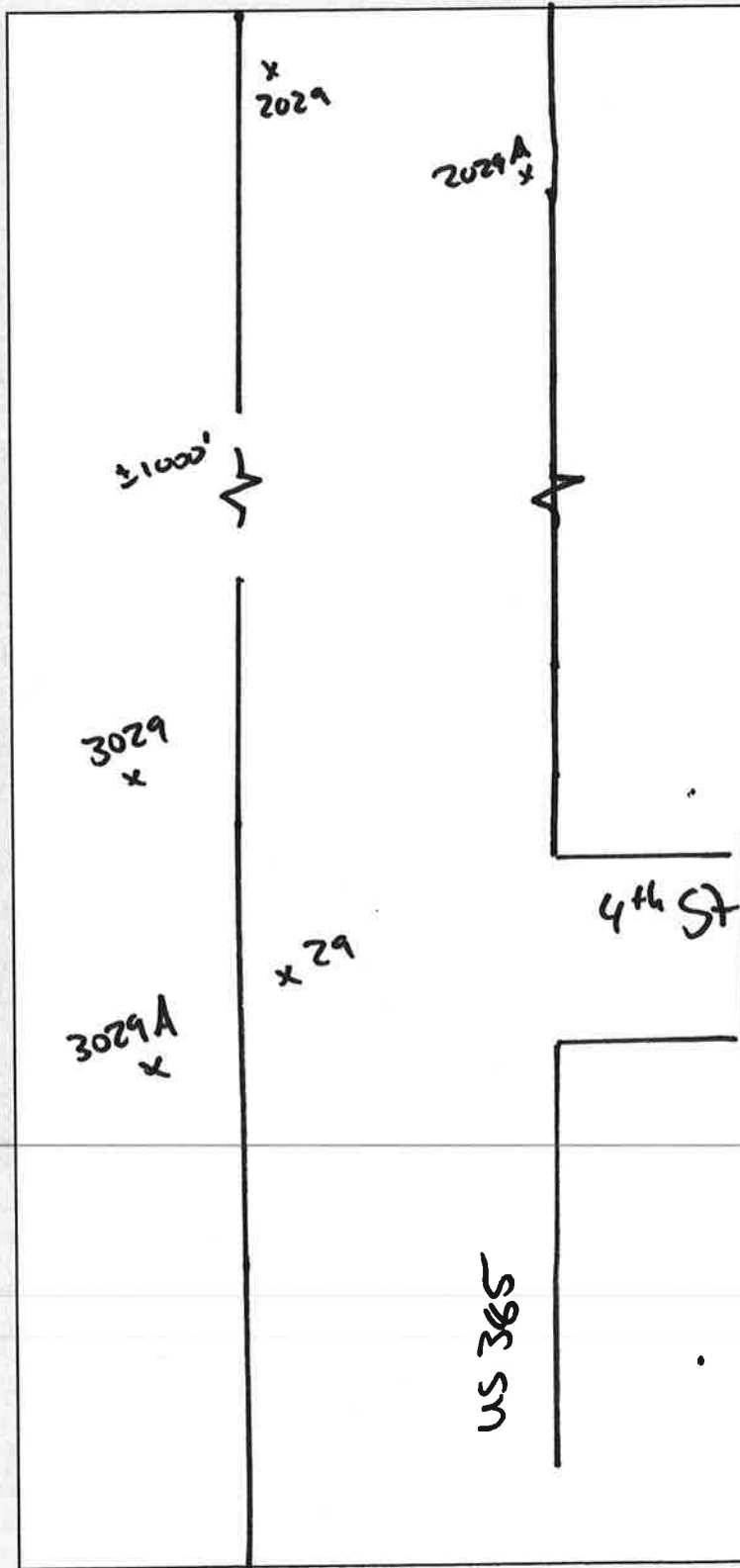
Photo Control point # <b>28 / 2028 / 3028</b>	General location <b>South Platte River Basin</b>	Job Number <b>75955</b>
Latitude <b>N 41 ° 21 ' 37 "</b>	Longitude <b>W 103 ° 08 ' 48 "</b>	Calendar Date <b>4 / 21 / 16</b>
		Observer Initials <b>DJK</b>



# South Platte Basin QL2 LiDAR

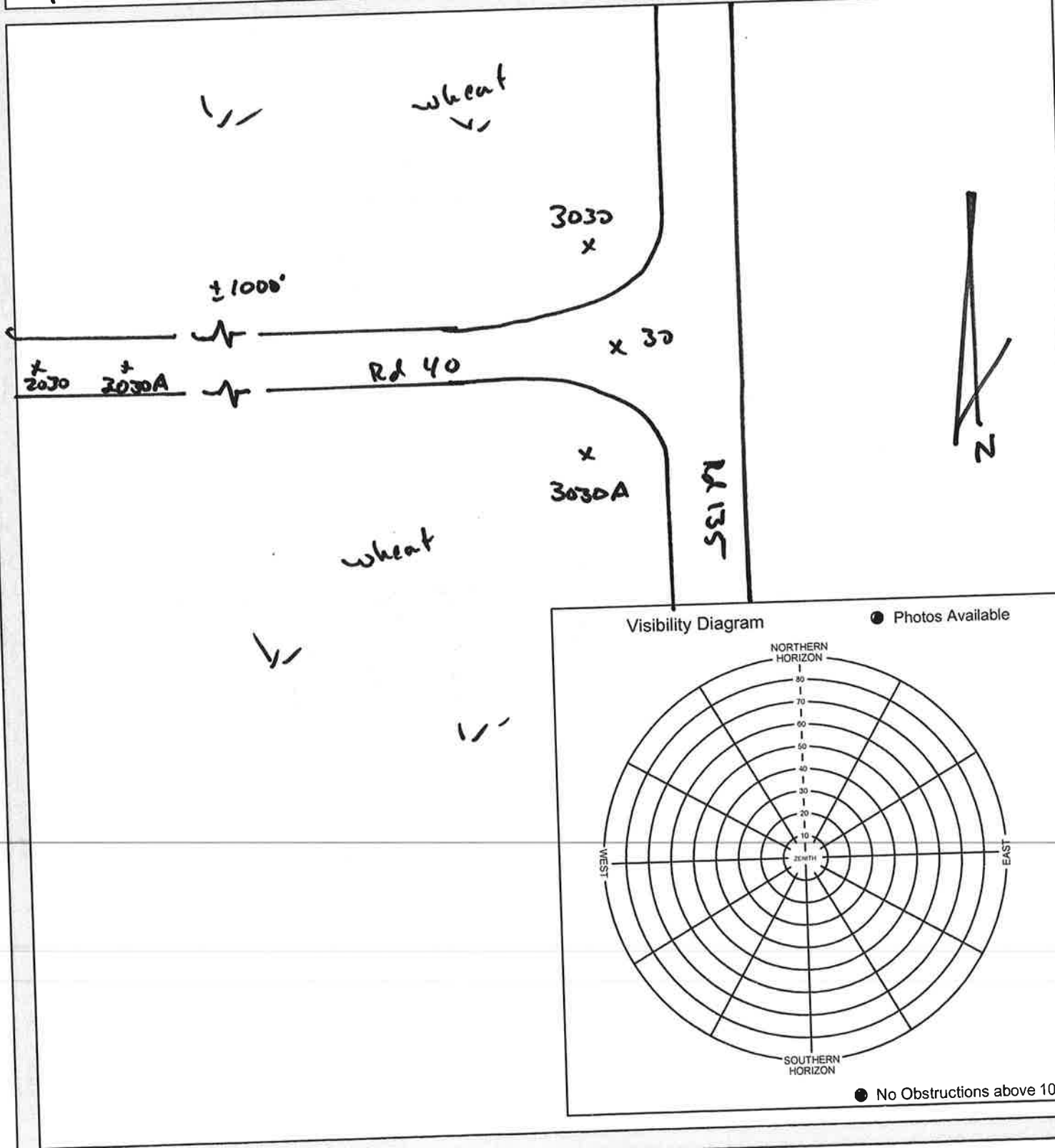


Photo Control point # <b>29 / 2029 / 3029</b>	General location <b>South Platte River Basin</b>	Job Number <b>75955</b>
Latitude <b>N 41° 19' 11"</b>	Longitude <b>W 102° 58' 24"</b>	Calendar Date <b>4 / 21 / 16</b>
		Observer Initials <b>DJK</b>



# South Platte Basin QL2 LiDAR

Photo Control point # <b>30/2030/3030</b>	General location <b>South Platte River Basin</b>	Job Number <b>75955</b>
Latitude <b>N 41° 16' 46" "</b>	Longitude <b>W 102° 45' 58" "</b>	Calendar Date <b>4/21/16</b>
		Observer Initials <b>DJK</b>

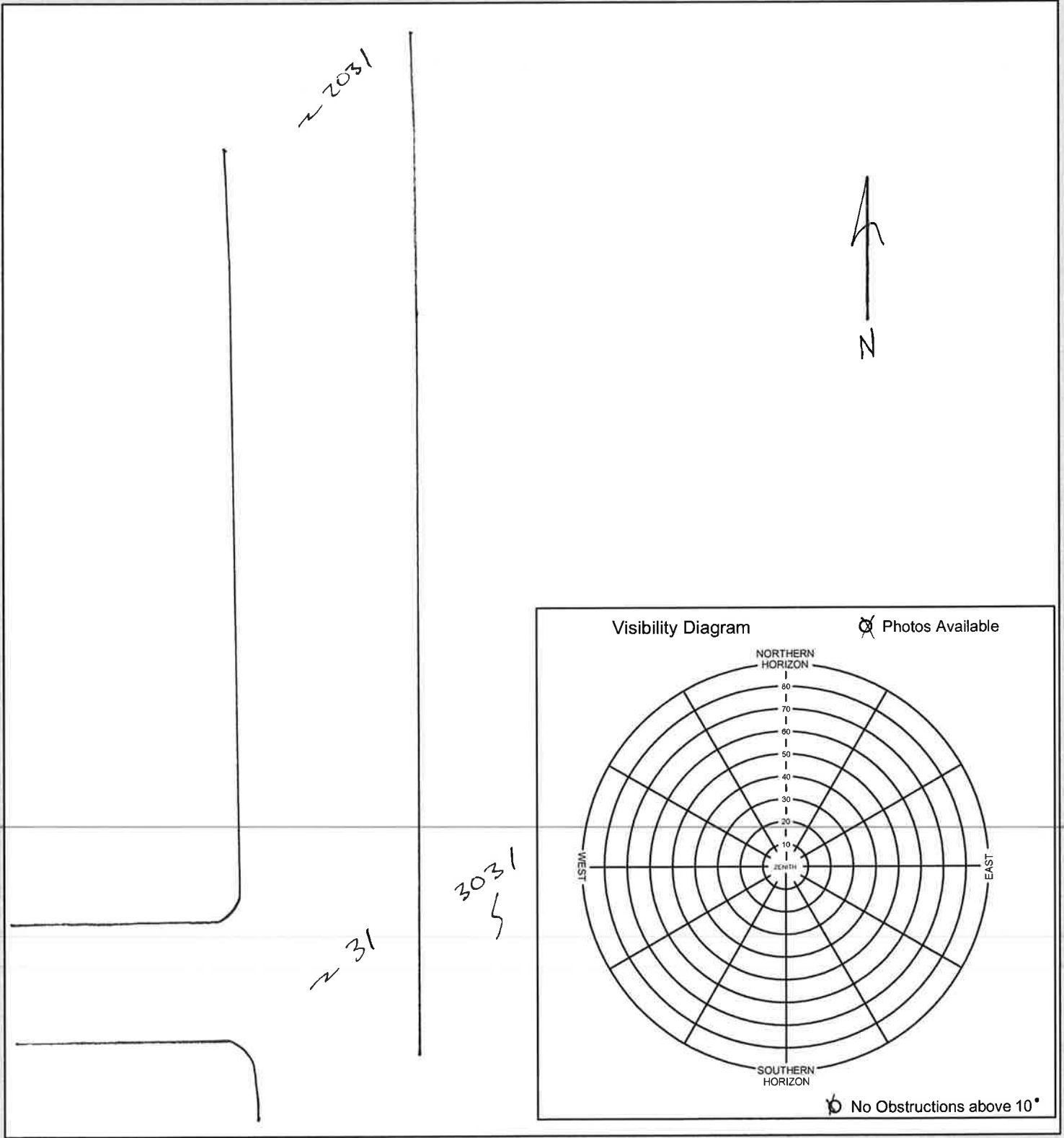




# South Platte Basin QL2 LiDAR



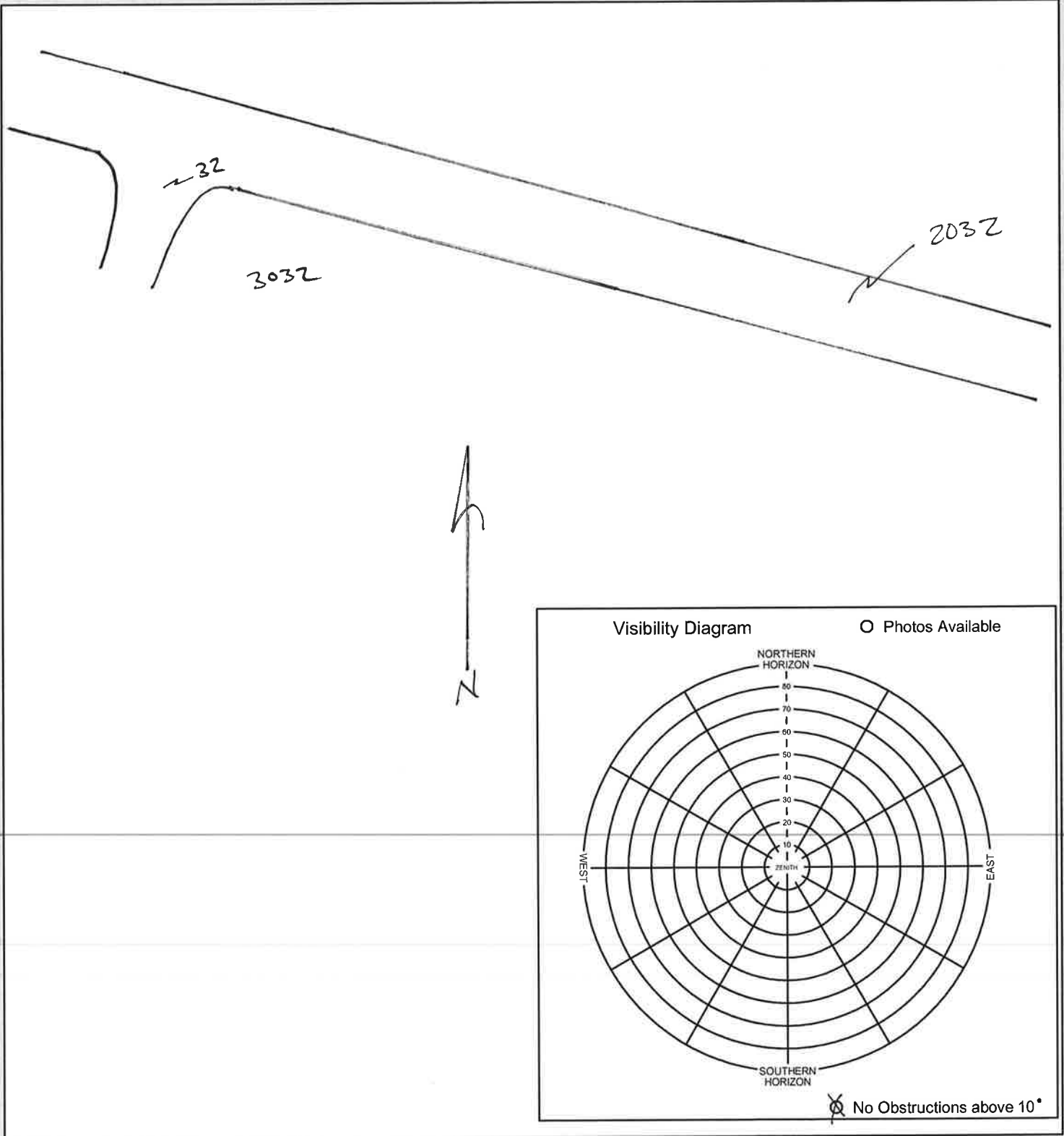
Photo Control point # 31, 2031, 3031	General location <b>South Platte River Basin</b>	Job Number <b>75955</b>
Latitude N 41 ° 14 ' 10 "	Longitude W 102 ° 37 ' 45 "	Calendar Date 4 / 20 / 16
		Observer Initials <b>DJK</b>



# South Platte Basin QL2 LiDAR

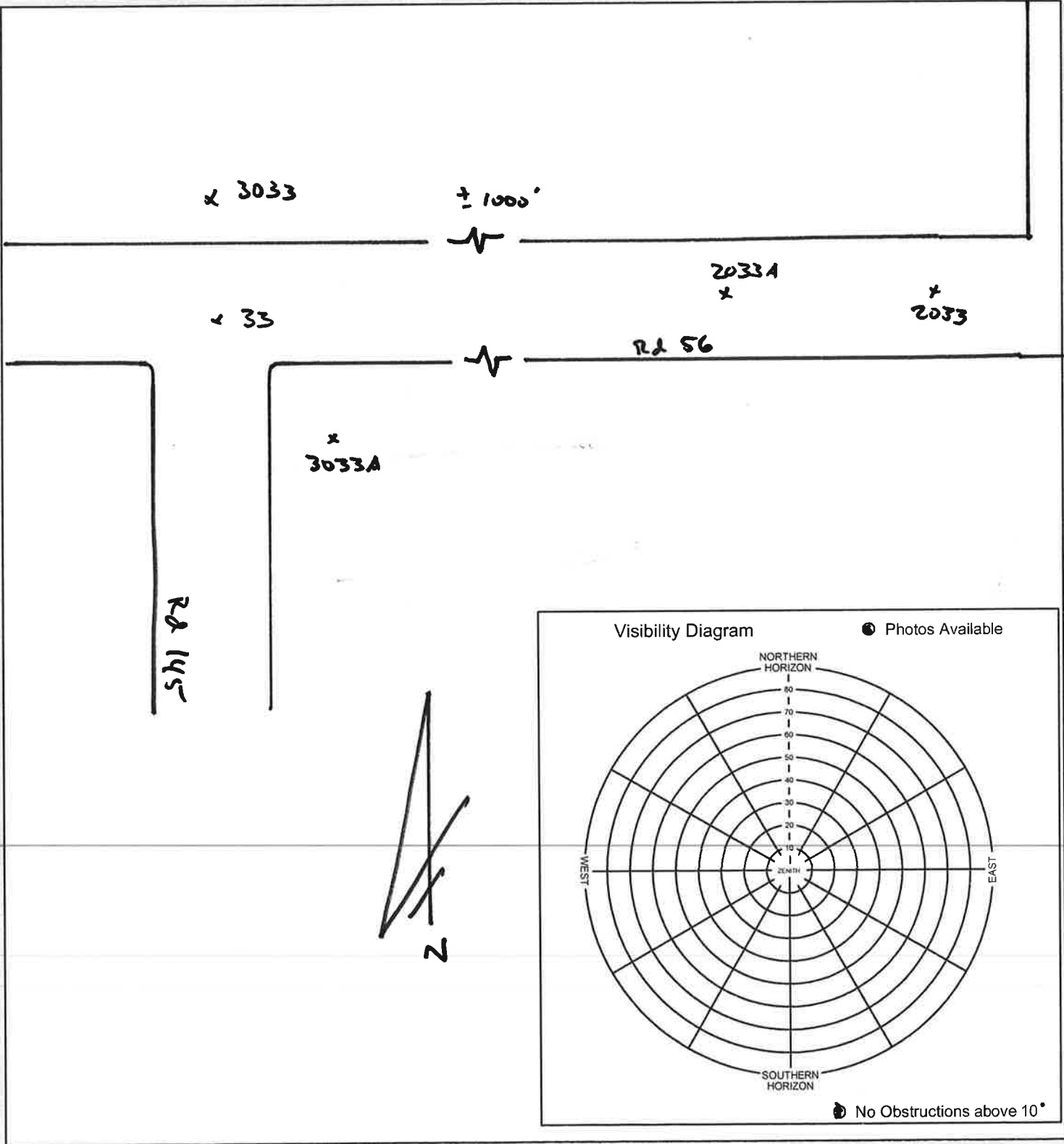


Photo Control point # 32, 2032, 3032	General location <b>South Platte River Basin</b>	Job Number <b>75955</b>
Latitude N 41 ° 8 ' 16 "	Longitude W 102 ° 35 ' 52 "	Calendar Date 4 / 20 / 16
		Observer Initials <b>DJK</b>



# South Platte Basin QL2 LiDAR

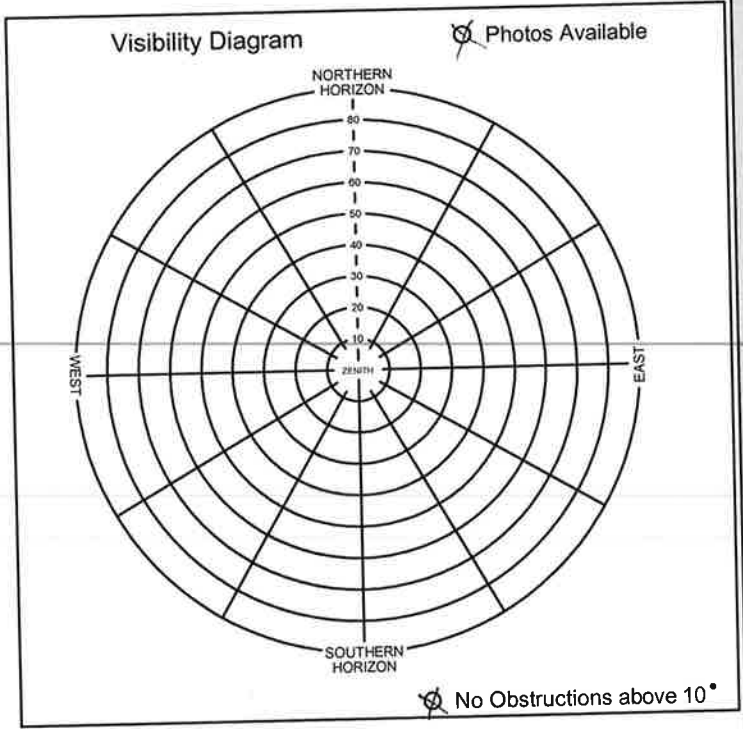
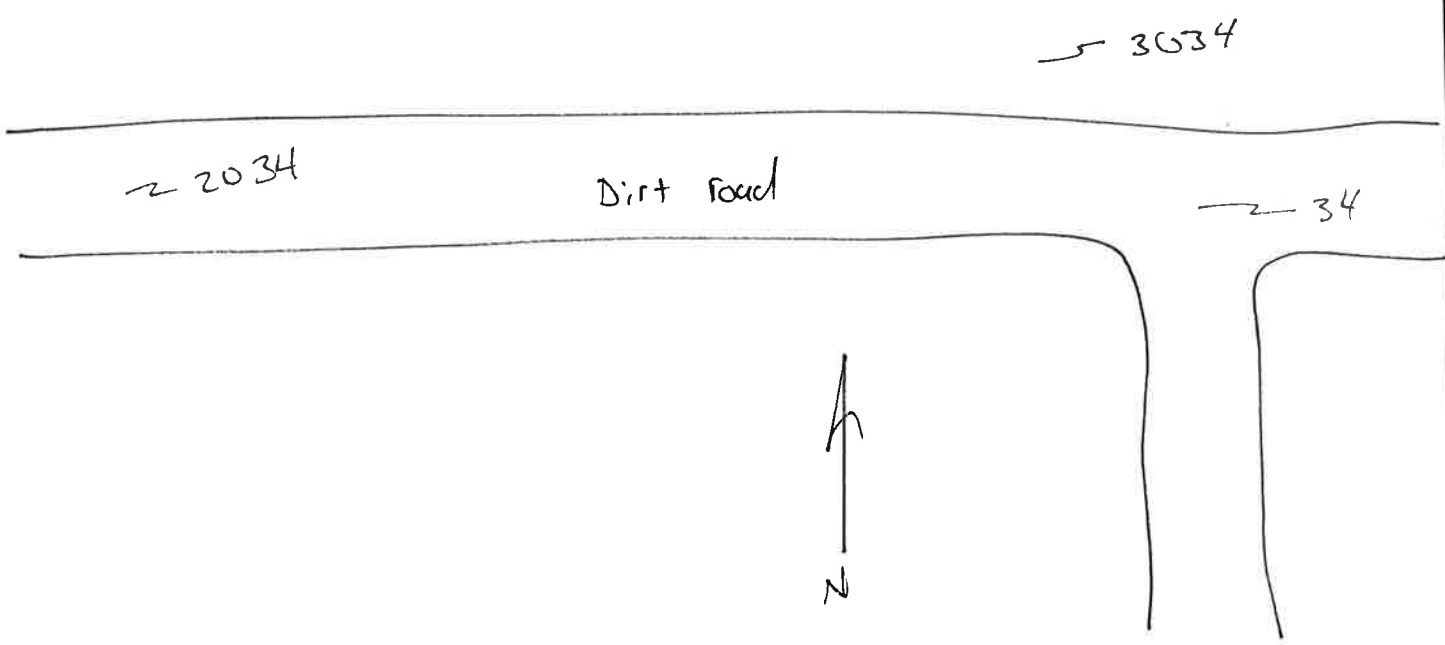
Photo Control point # <b>33 / 2033 / 3033</b>	General location <b>South Platte River Basin</b>	Job Number <b>75955</b>
Latitude <b>N 41 ° 23 ' <del>48</del> 42 "</b>	Longitude <b>W 102 ° 39 ' 59 "</b>	Calendar Date <b>4 / 21 / 16</b>
		Observer Initials <b>DJK</b>



# South Platte Basin QL2 LiDAR



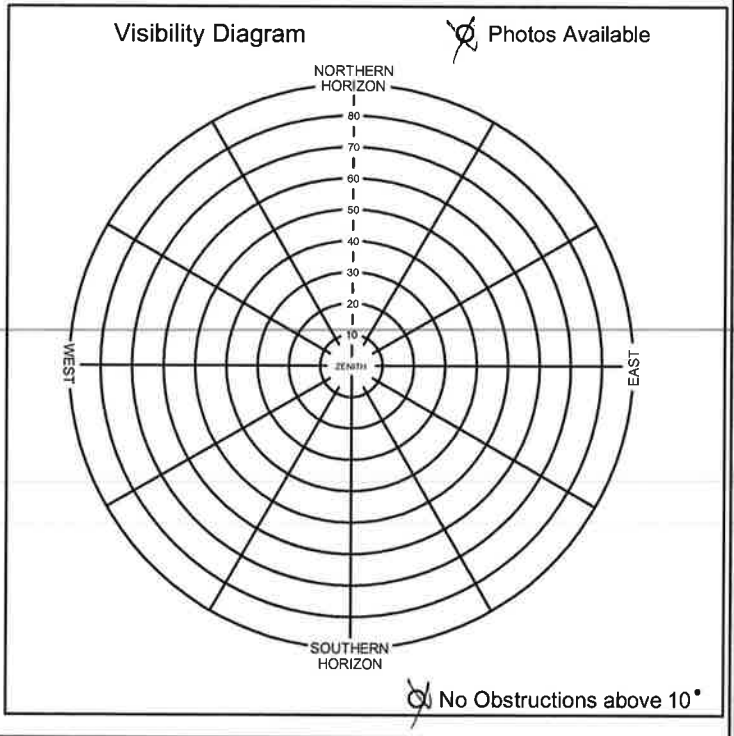
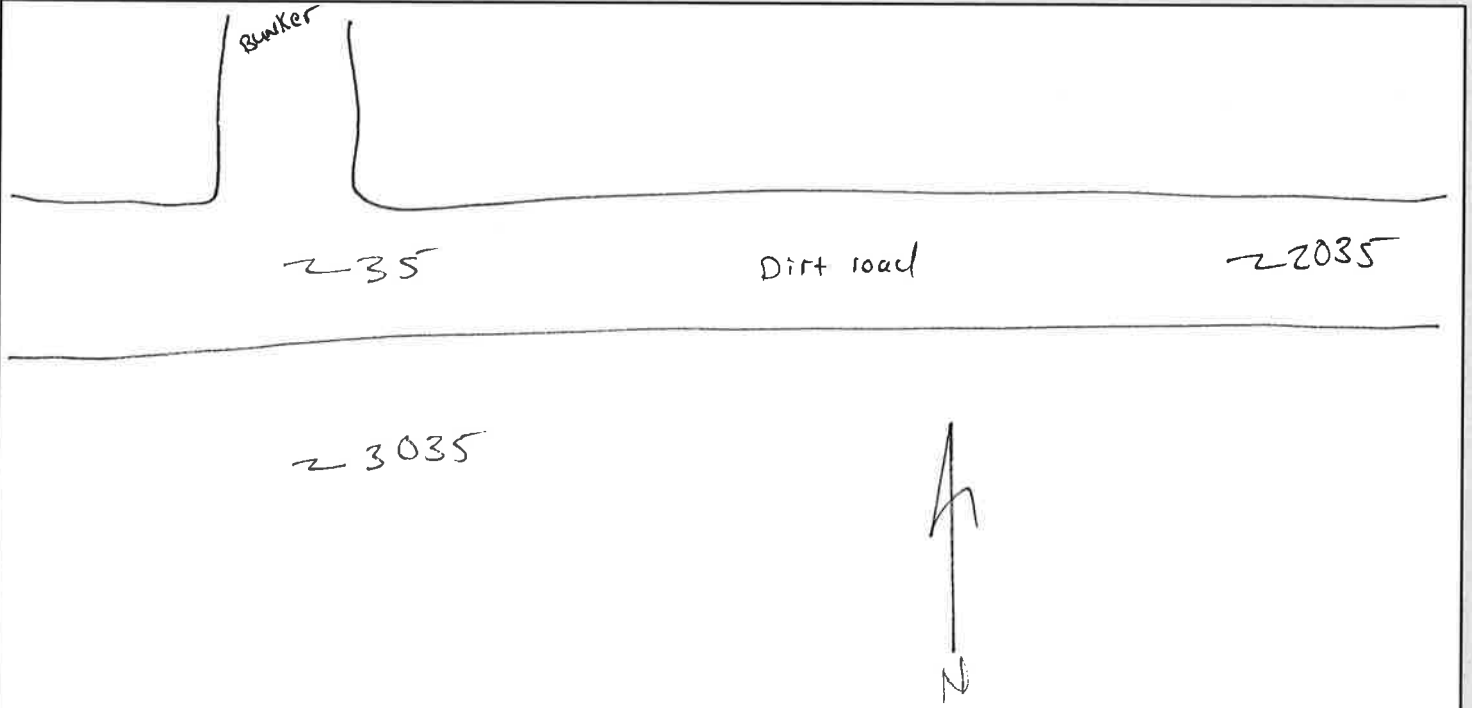
Photo Control point # 34, 2034, 3034	General location <b>South Platte River Basin</b>	Job Number <b>75955</b>
Latitude N 41 ° 2 ' 53 "	Longitude W 102 ° 36 ' 21 "	Calendar Date 4 / 20 / 16
		Observer Initials <b>DJK</b>



# South Platte Basin QL2 LiDAR

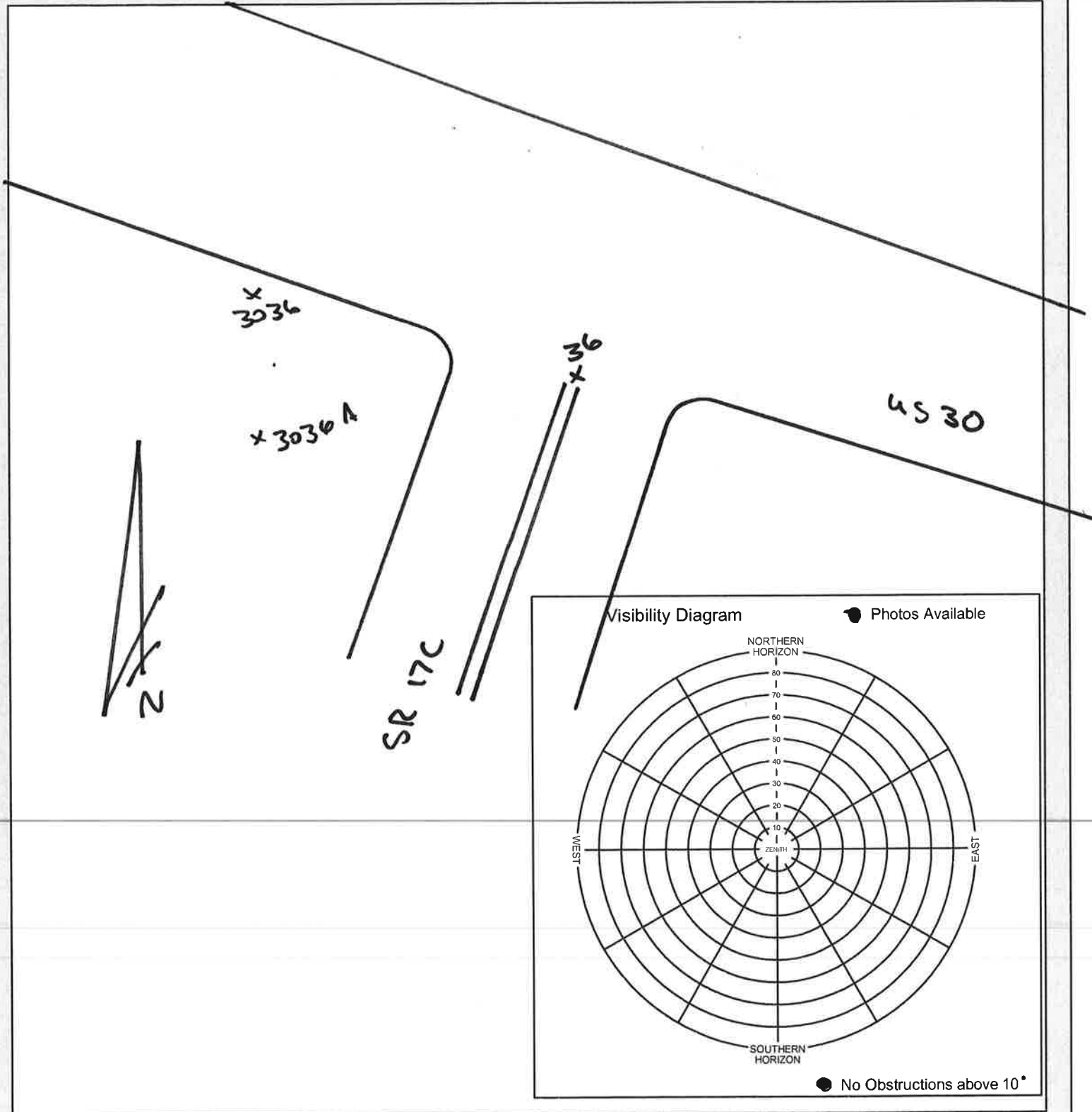


Photo Control point # 35, 3035, 2035	General location <b>South Platte River Basin</b>	Job Number <b>75955</b>
Latitude N 41 ° 6 ' 20 "	Longitude W 102 ° 49 ' 54 "	Calendar Date 4/21/16
		Observer Initials <b>DJK</b>



# South Platte Basin QL2 LiDAR

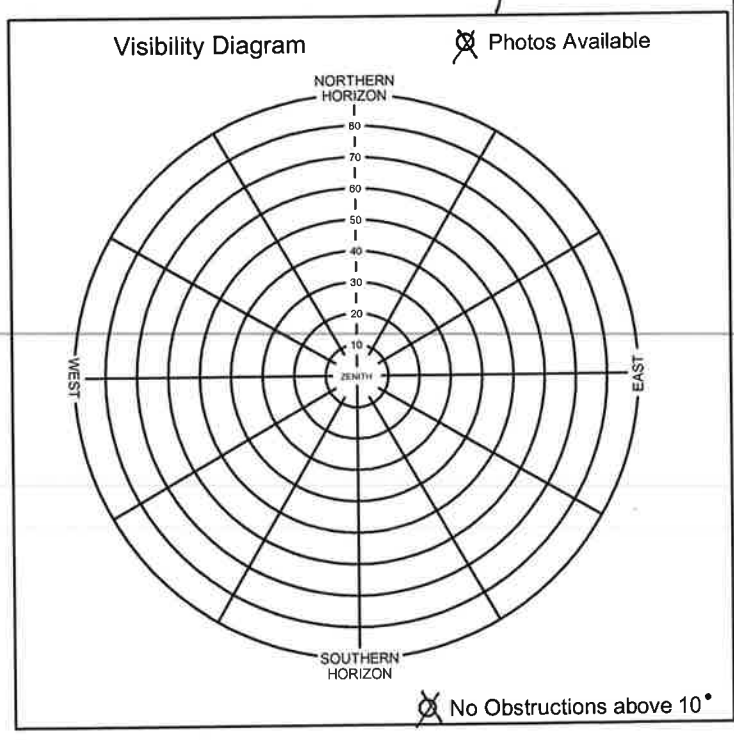
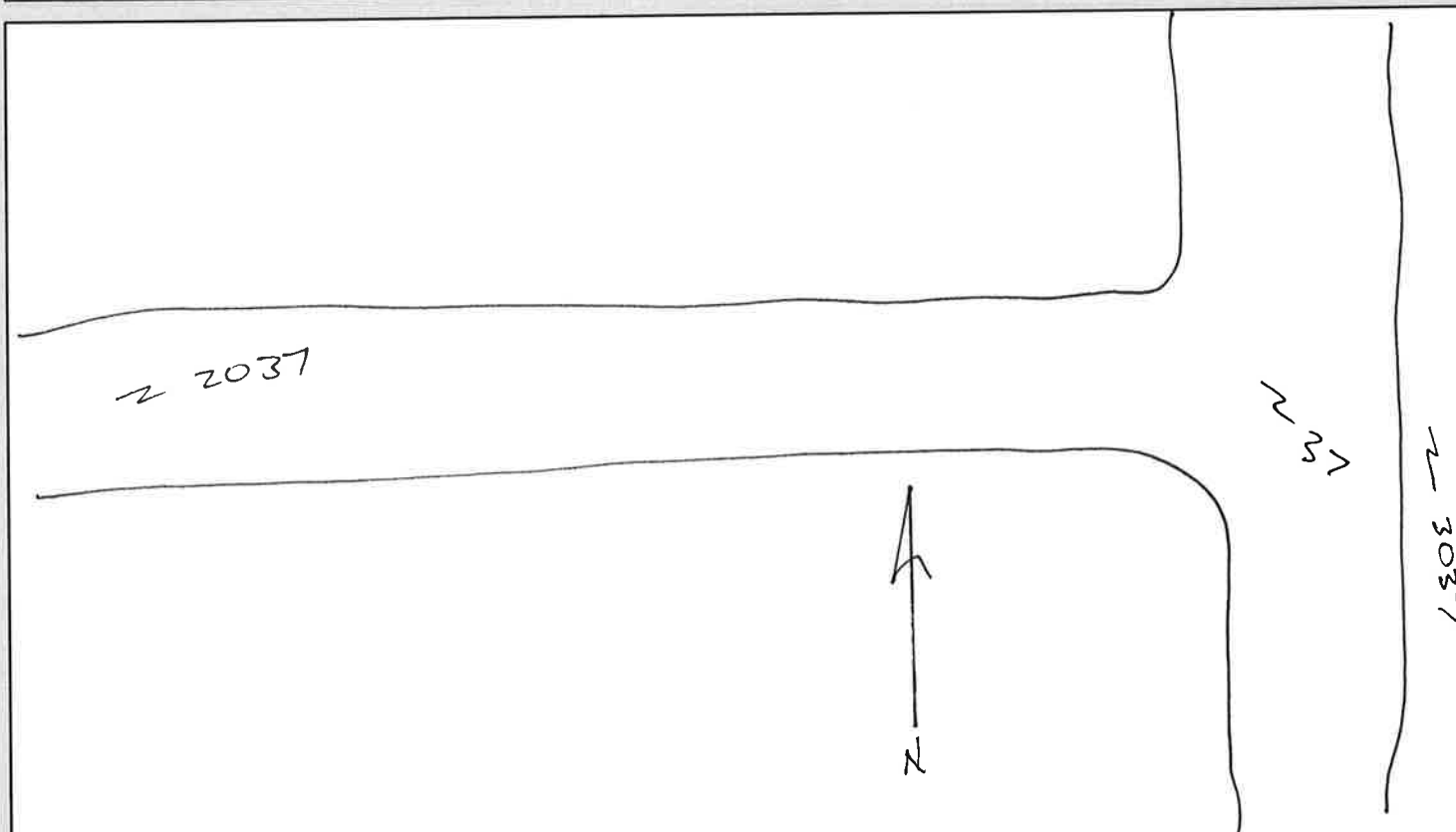
Photo Control point # <b>36 / 3036</b>	General location <b>South Platte River Basin</b>	Job Number <b>75955</b>
Latitude <b>N 41° 11' 18" "</b>	Longitude <b>W 103° 07' 12" "</b>	Calendar Date <b>4 / 21 / 16</b>
		Observer Initials <b>DJK</b>



# South Platte Basin QL2 LiDAR



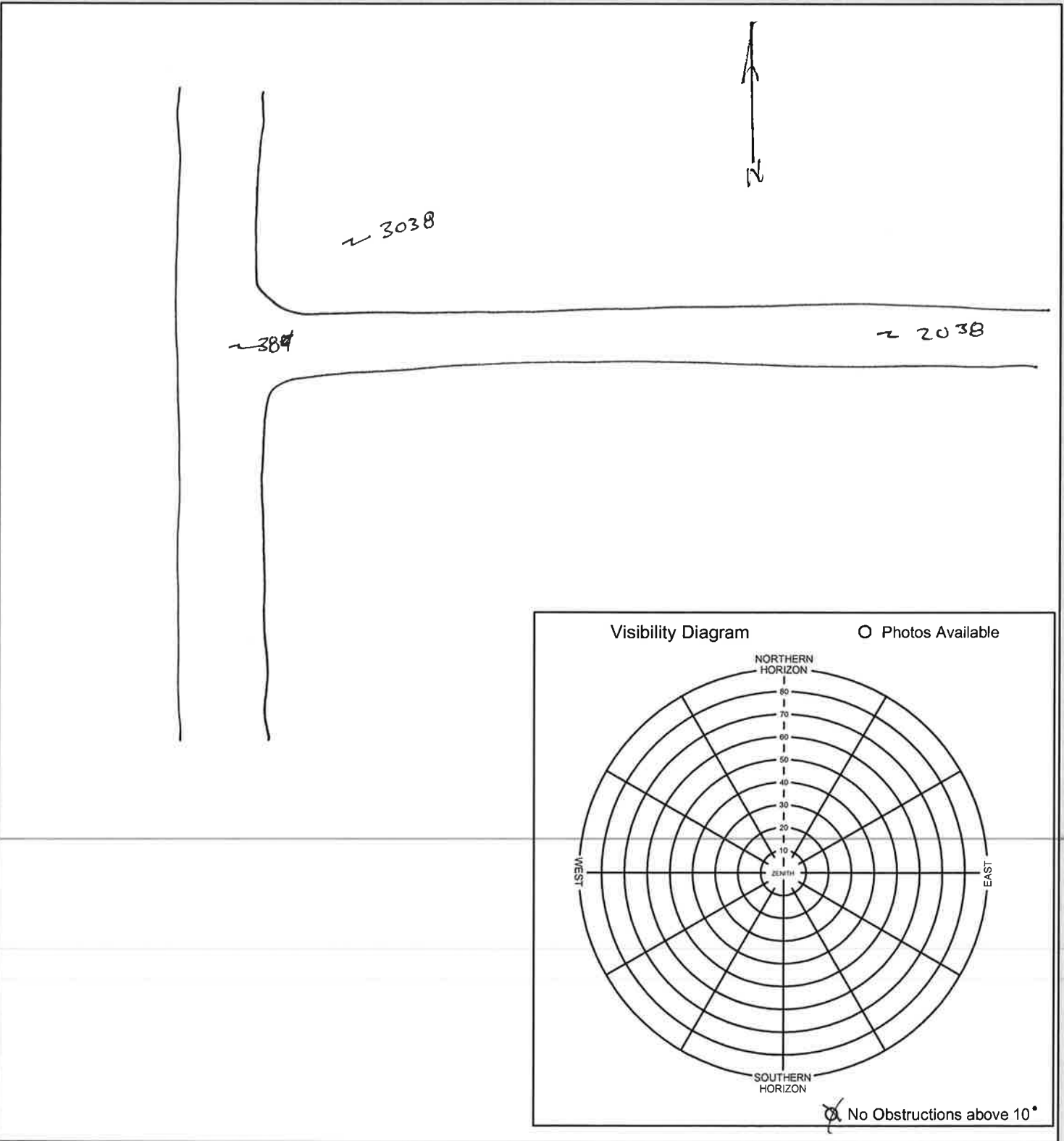
Photo Control point # 37, 2037, 3037	General location <b>South Platte River Basin</b>	Job Number <b>75955</b>	
Latitude N 41 ° 8 ' 5 "	Longitude W 103 ° 19 ' 6 "	Calendar Date 4/21/16	Observer Initials <b>DJK</b>



# South Platte Basin QL2 LiDAR



Photo Control point # 38, 2038, 3038	General location <b>South Platte River Basin</b>	Job Number <b>75955</b>	
Latitude N 41 ° 4 ' 35 "	Longitude W 103 ° 8 ' 45 "	Calendar Date 4 / 21 / 16	Observer Initials <b>DJK</b>

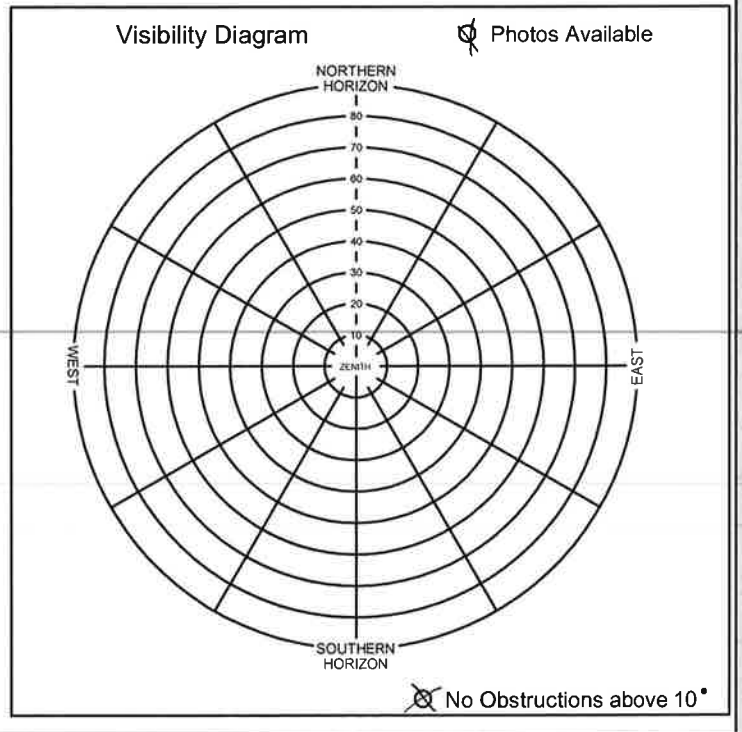
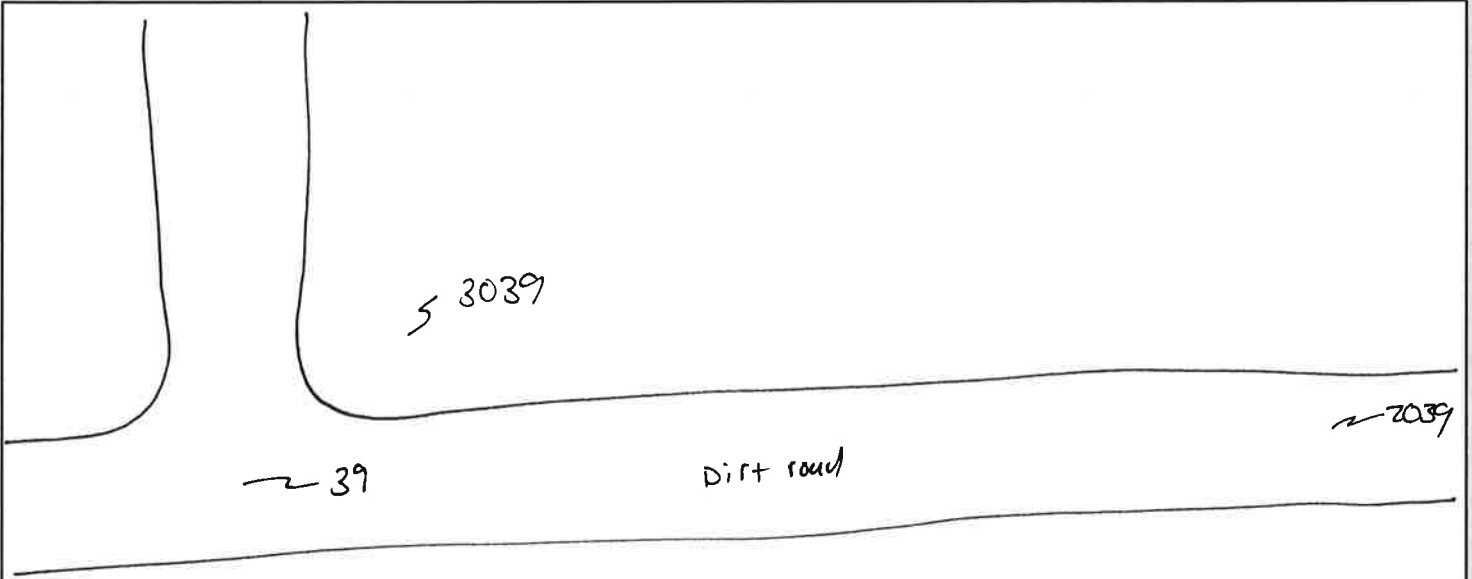




# South Platte Basin QL2 LiDAR

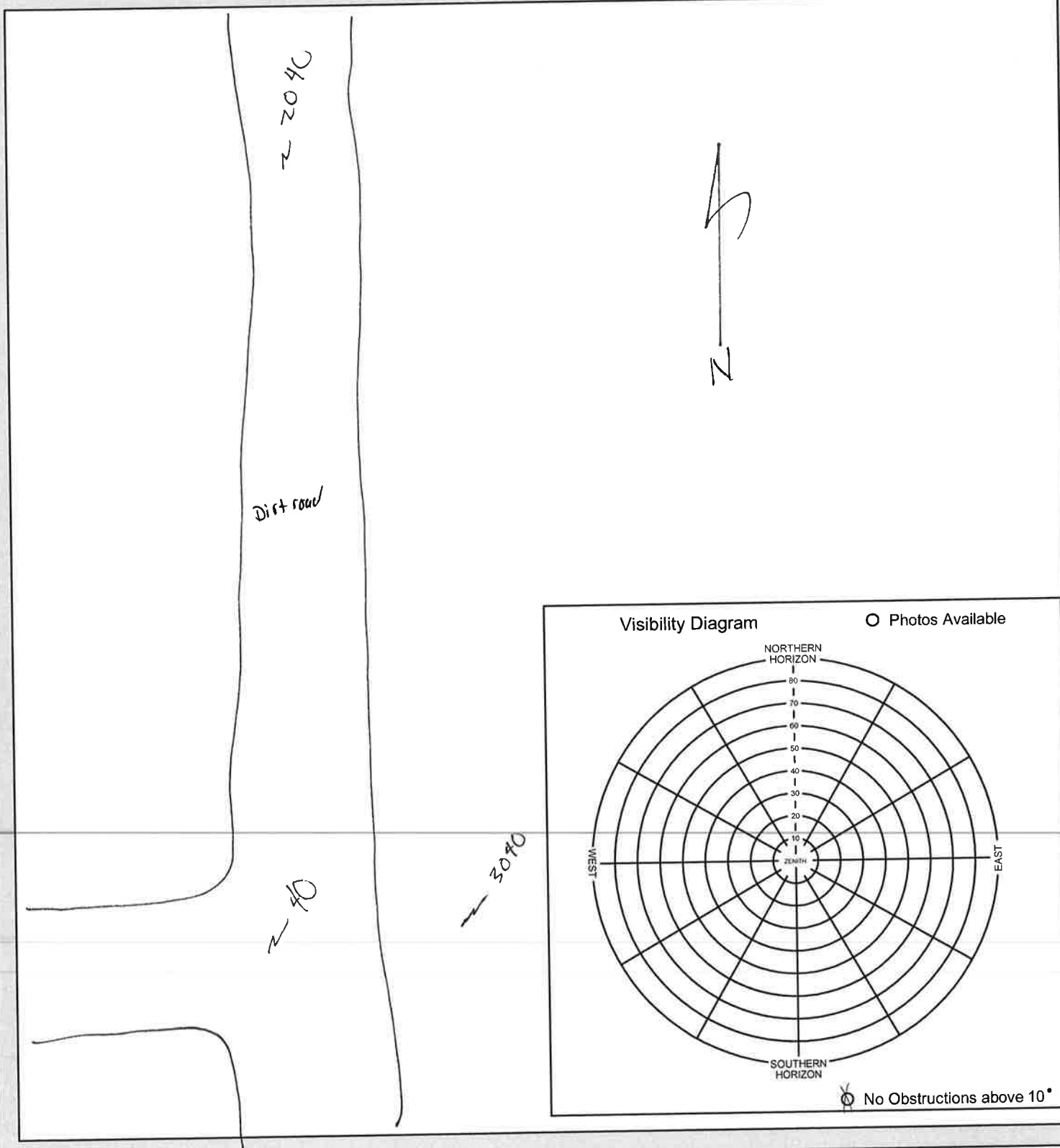


Photo Control point # 39, 2039, 3039	General location <b>South Platte River Basin</b>	Job Number <b>75955</b>	
Latitude N 41 ° 2 ' 51 "	Longitude W 103 ° 17 ' 56 "	Calendar Date 4 / 21 / 16	Observer Initials <b>DJK</b>



# South Platte Basin QL2 LiDAR

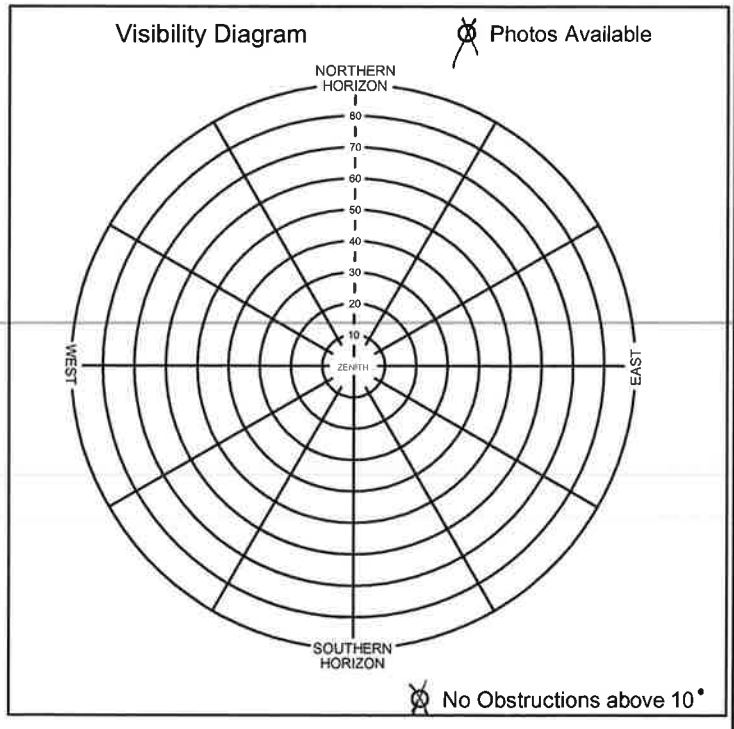
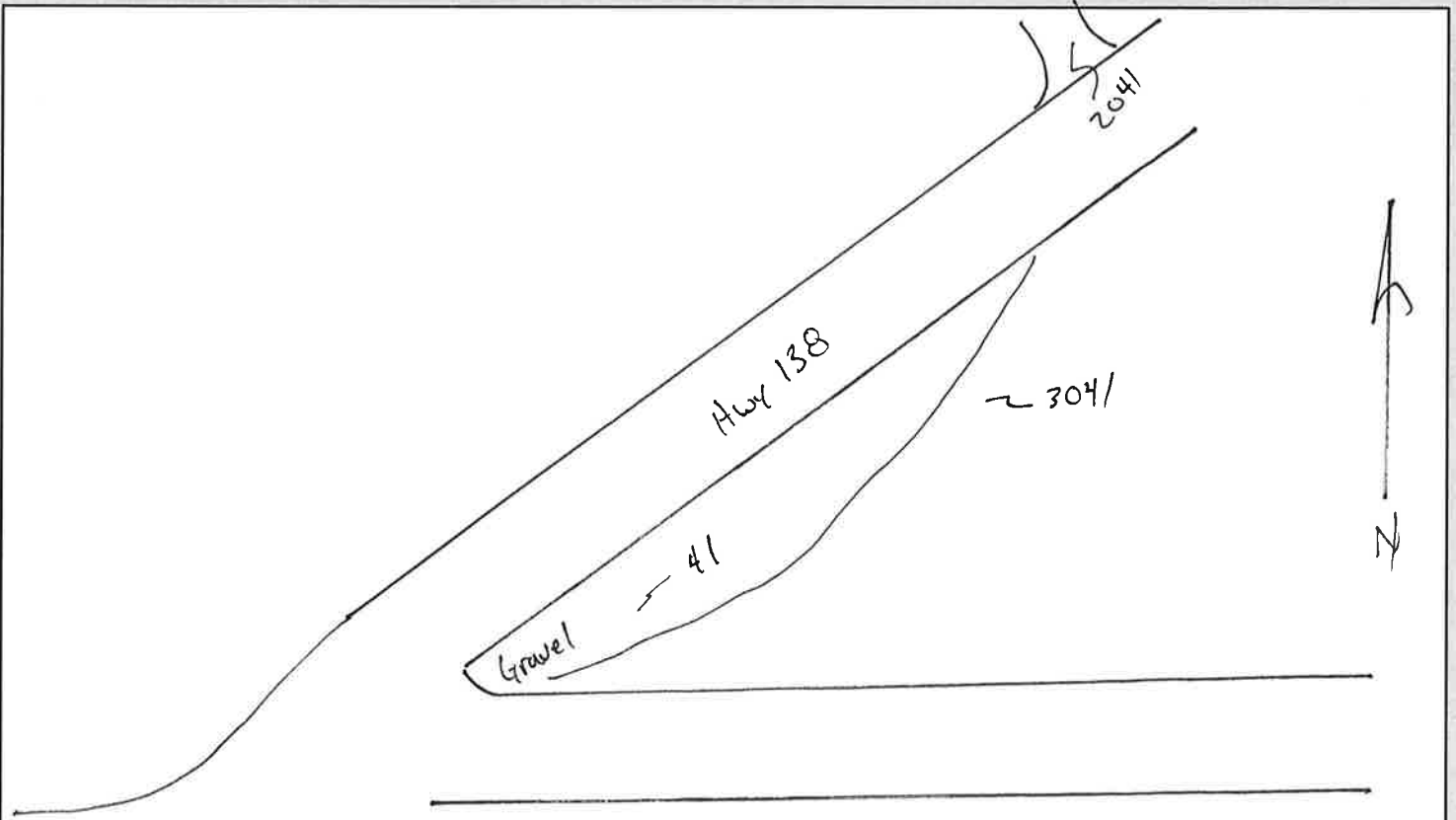
Photo Control point # 40, 2040, 3040	General location <b>South Platte River Basin</b>	Job Number <b>75955</b>
Latitude N 41 ° 0 ' 14 "	Longitude W 103 ° 0 ' 7 "	Calendar Date 4/21/16
		Observer Initials <b>DJK</b>



# South Platte Basin QL2 LiDAR



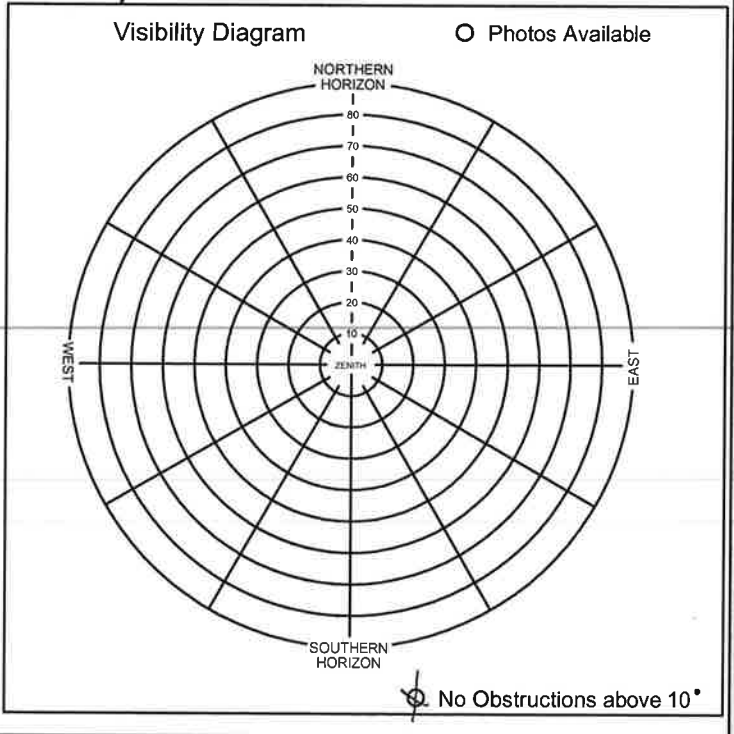
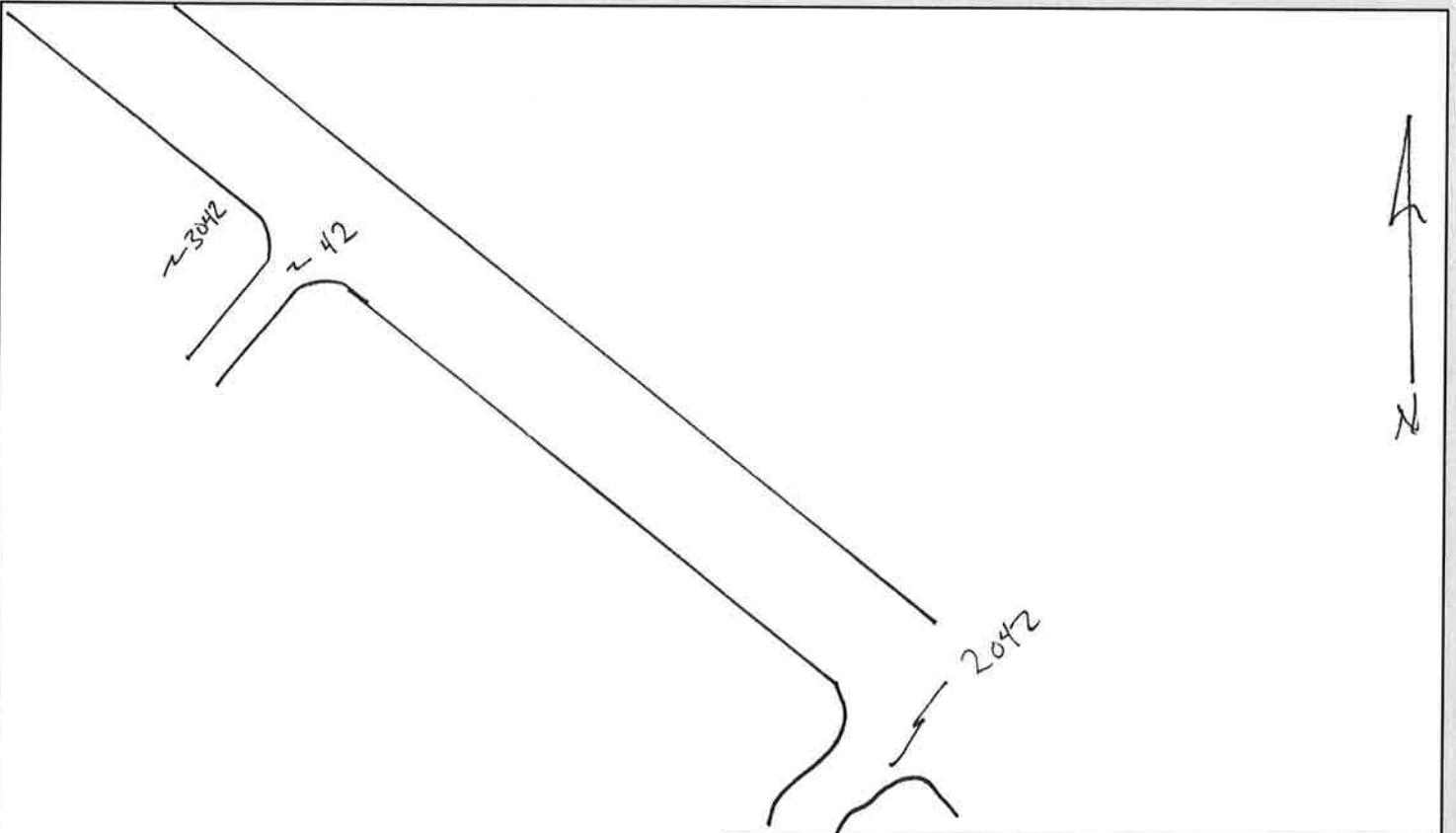
Photo Control point # 41, 2041, 3041	General location <b>South Platte River Basin</b>	Job Number <b>75955</b>
Latitude N 41 ° 0 ' 9 "	Longitude W 102 ° 13 ' 55 "	Calendar Date 4 / 20 / 16
		Observer Initials <b>DJK</b>



# South Platte Basin QL2 LiDAR



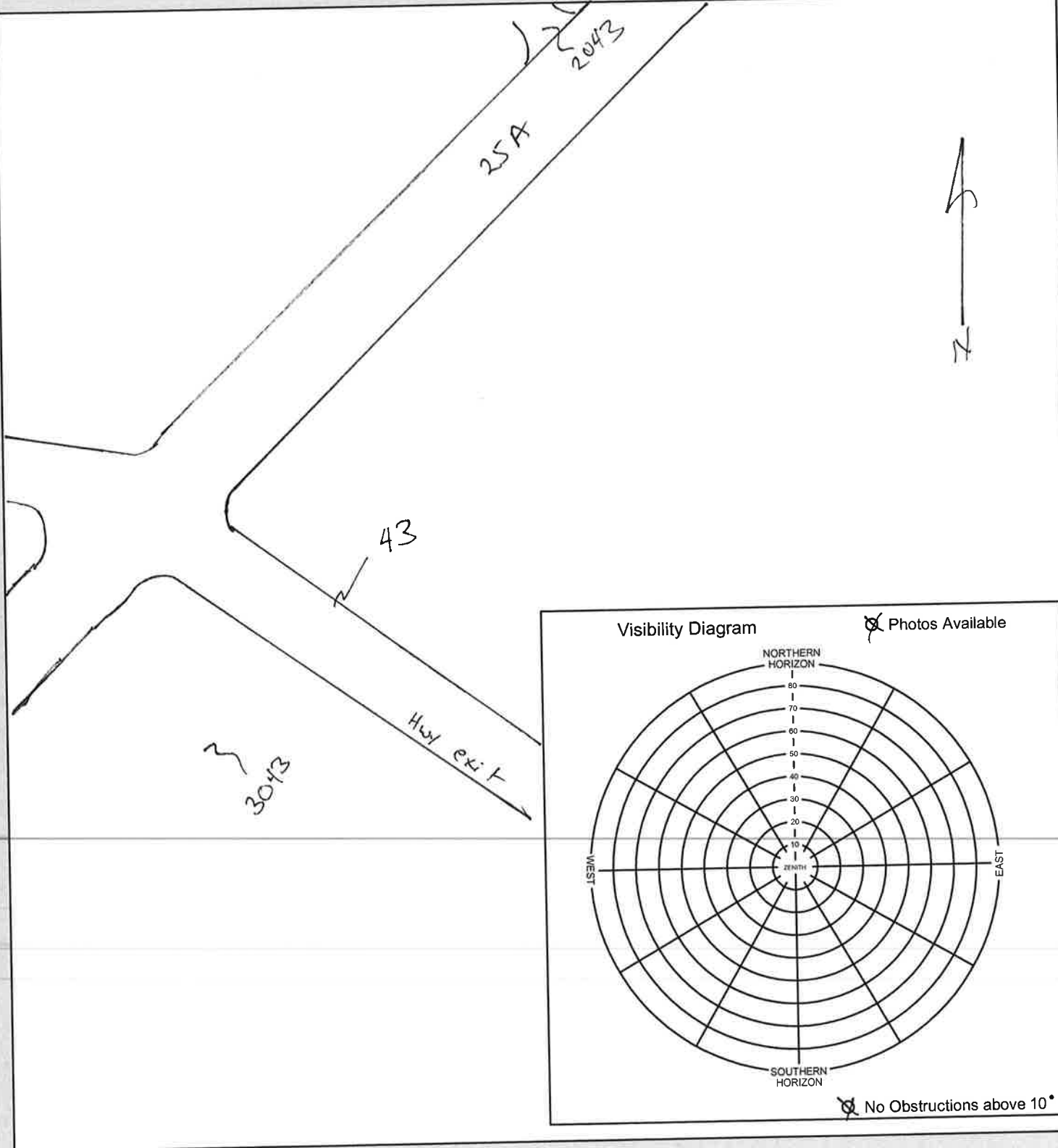
Photo Control point # 42, 2042, 3042	General location <b>South Platte River Basin</b>	Job Number <b>75955</b>
Latitude N 41 ° 1 ' 21 "	Longitude W 102 ° 23 ' 39 "	Calendar Date 4/20/16
		Observer Initials <b>DJK</b>



# South Platte Basin QL2 LiDAR



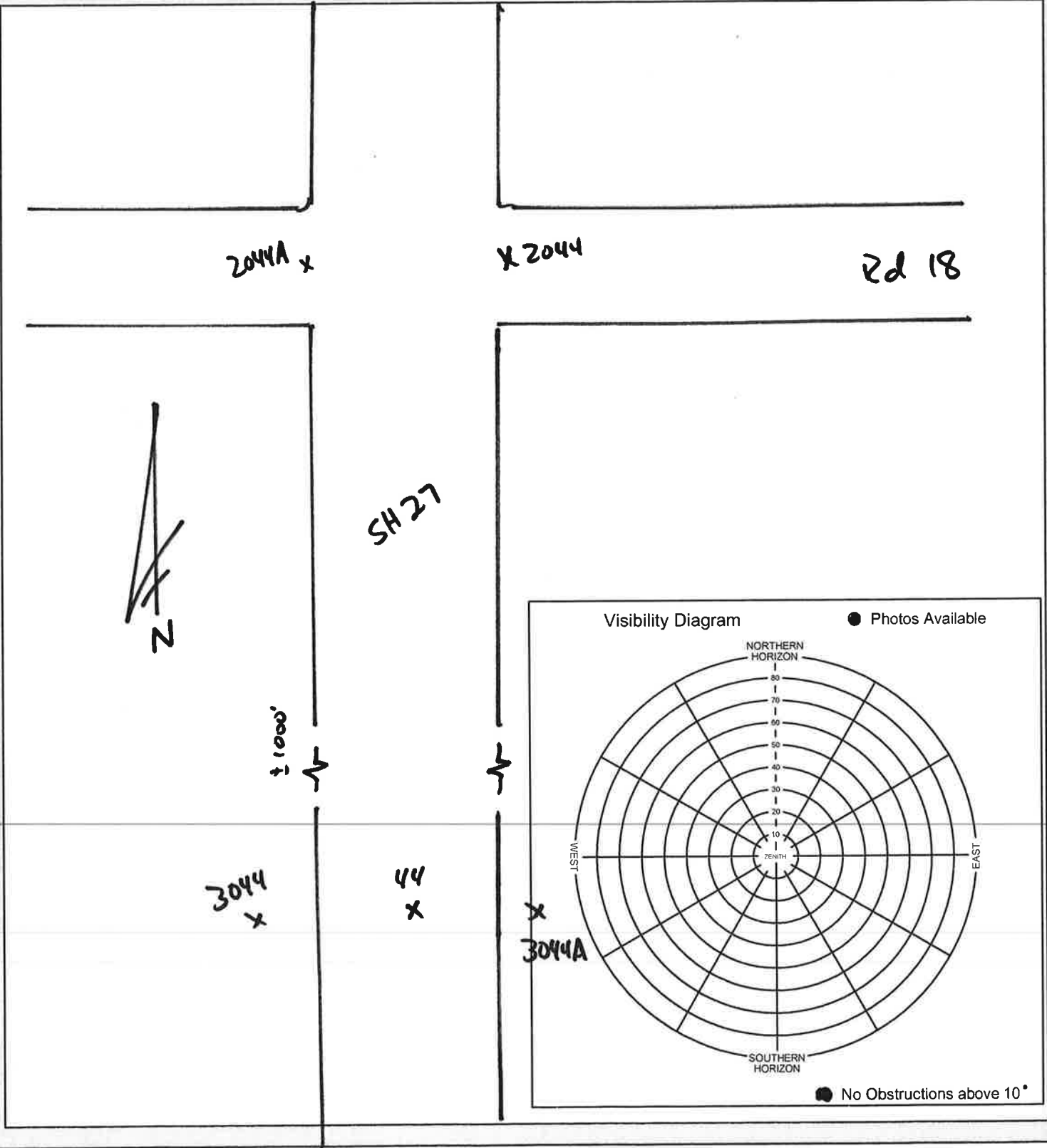
Photo Control point # 43, 2043, 3043	General location <b>South Platte River Basin</b>	Job Number <b>75955</b>
Latitude N 41° 4' 55"	Longitude W 102° 28' 21"	Calendar Date 4/20/16
		Observer Initials <b>DJK</b>



# South Platte Basin QL2 LiDAR



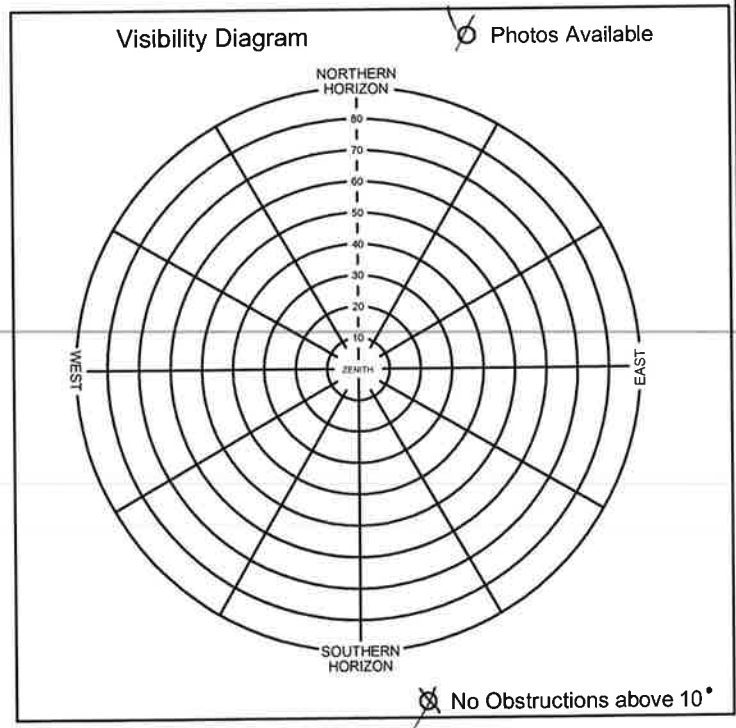

Photo Control point # <b>44 / 2044 / 3044</b>	General location <b>South Platte River Basin</b>	Job Number <b>75955</b>
Latitude <b>N 41 ° 10 ' 22 "</b>	Longitude <b>W 102 ° 17 ' 04 "</b>	Calendar Date <b>4 / 20 / 16</b>
		Observer Initials <b>DJK</b>



# South Platte Basin QL2 LiDAR



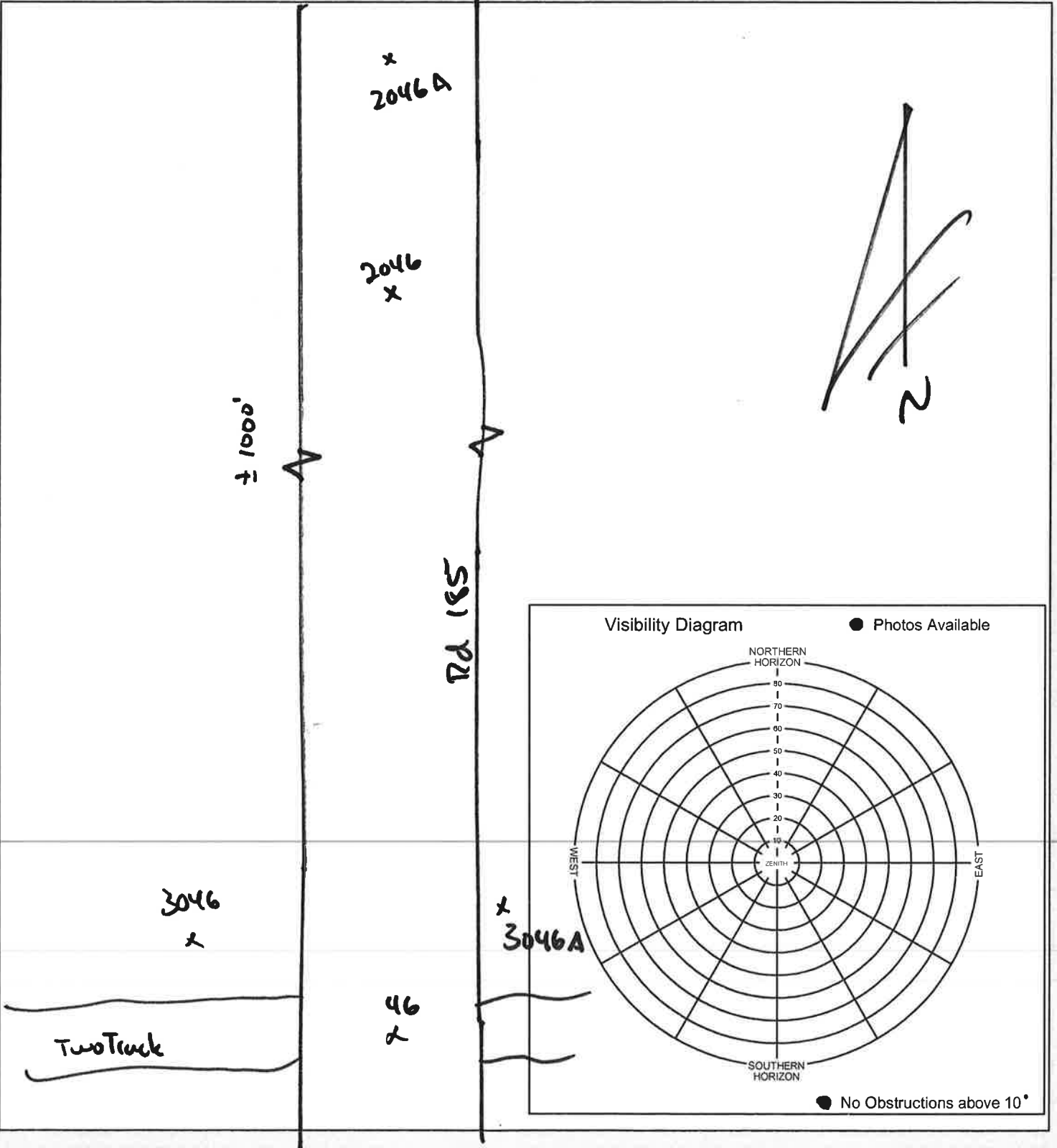
Photo Control point # 45, 2045, 3045	General location <b>South Platte River Basin</b>	Job Number <b>75955</b>
Latitude N 41 ° 11 ' 35 "	Longitude W 102 ° 31 ' 27 "	Calendar Date 4 / 20 / 16
		Observer Initials <b>DJK</b>



# South Platte Basin QL2 LiDAR



Photo Control point # <b>46 / 2046 / 3046</b>	General location <b>South Platte River Basin</b>	Job Number <b>75955</b>
Latitude <b>N 41° 10' 09"</b>	Longitude <b>W 102° 17' 04"</b>	Calendar Date <b>8 / 20 / 16</b>
		Observer Initials <b>DJK</b>

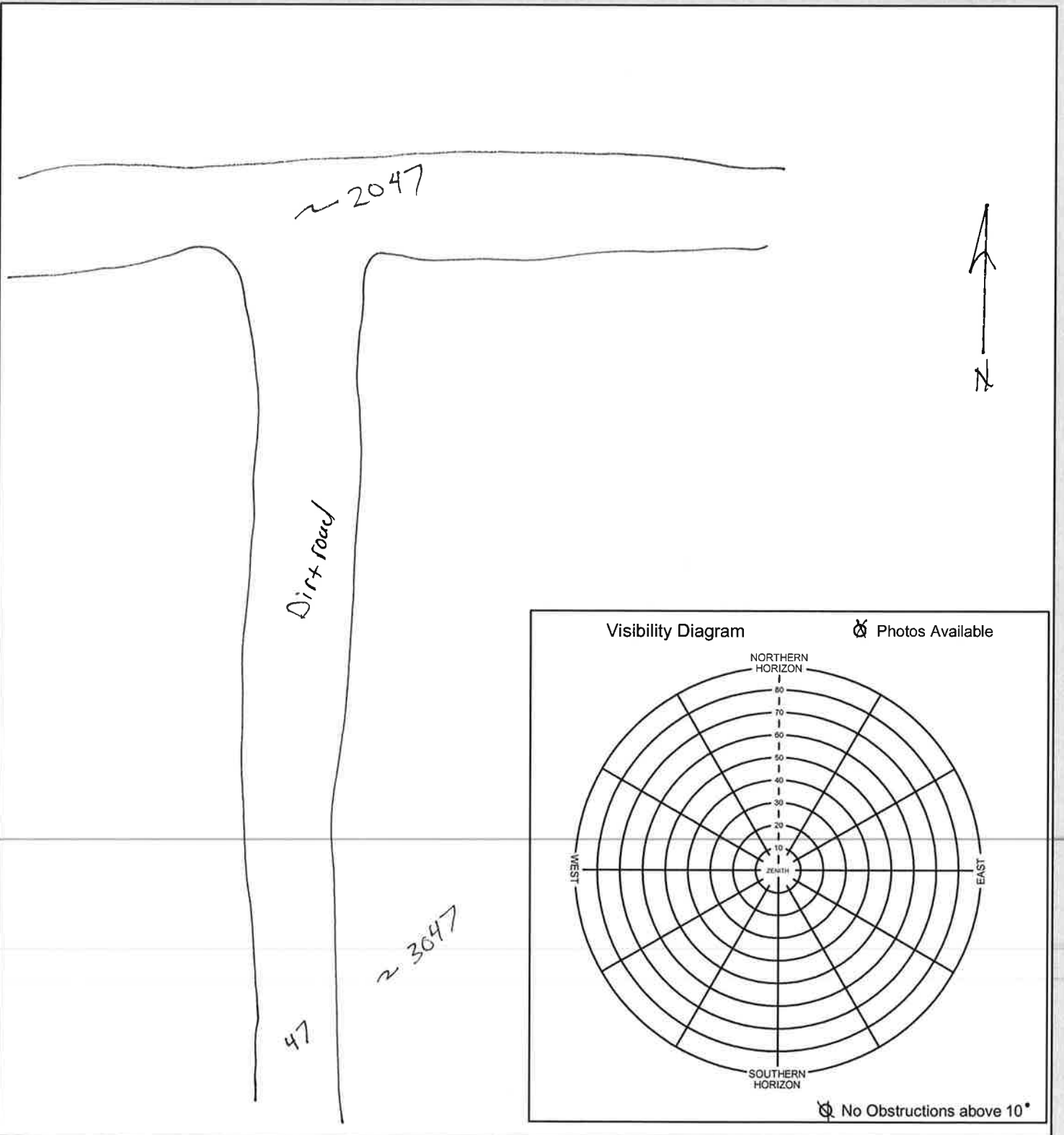




# South Platte Basin QL2 LiDAR

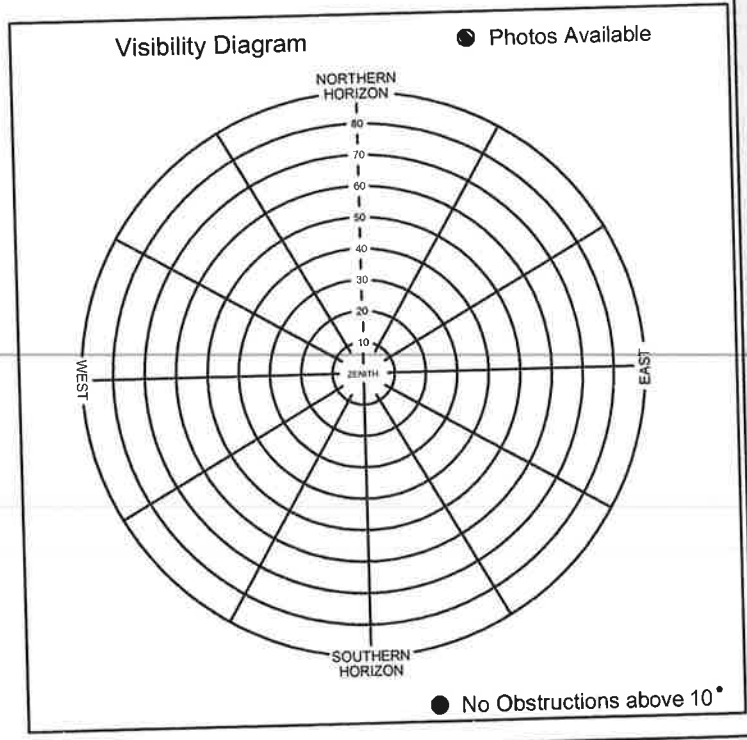
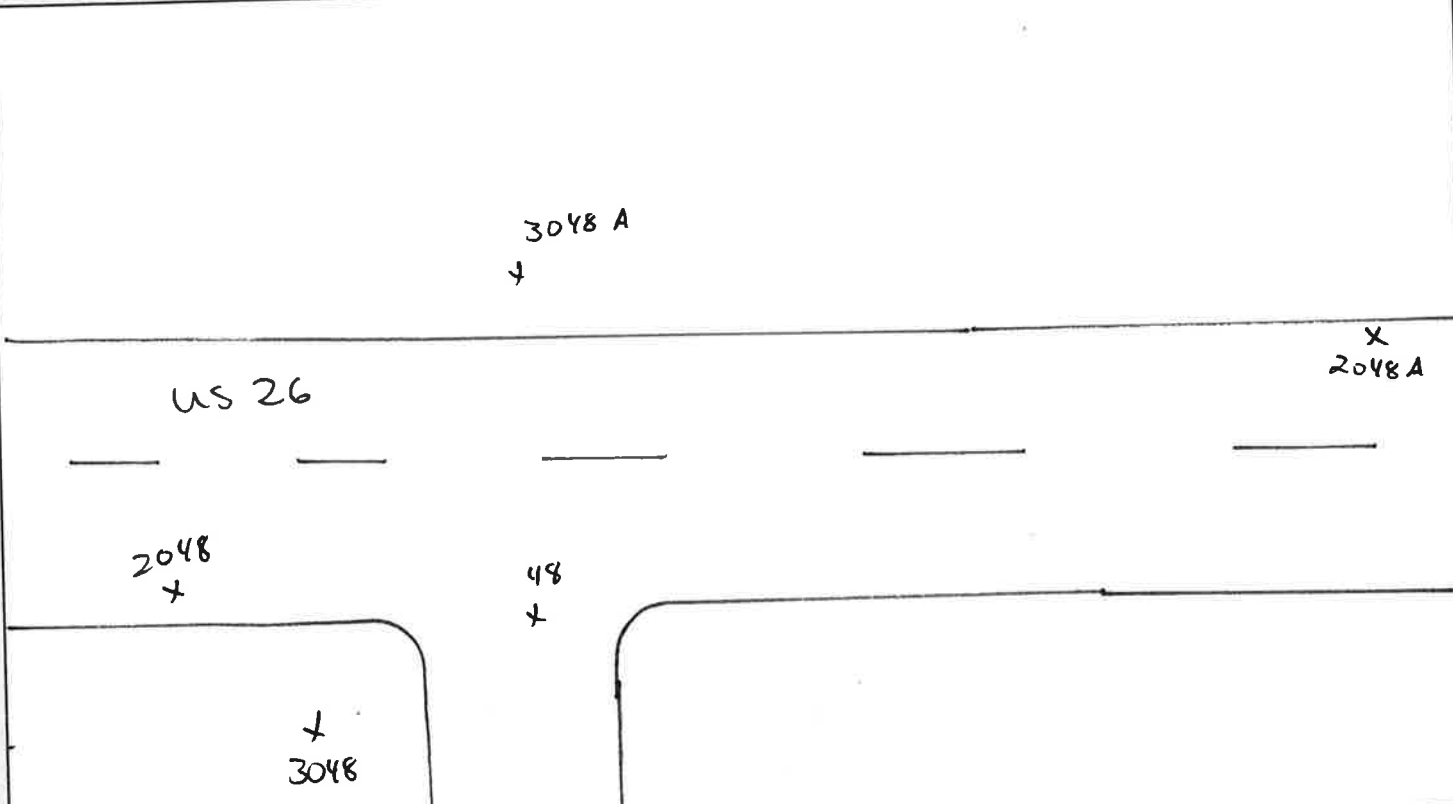


Photo Control point # 47, 3047, 2047	General location <b>South Platte River Basin</b>	Job Number <b>75955</b>	
Latitude N 41 ° 4 ' 29 "	Longitude W 102 ° 10 ' 47 "	Calendar Date 4 / 20 / 16	Observer Initials <b>DJK</b>



# South Platte Basin QL2 LiDAR

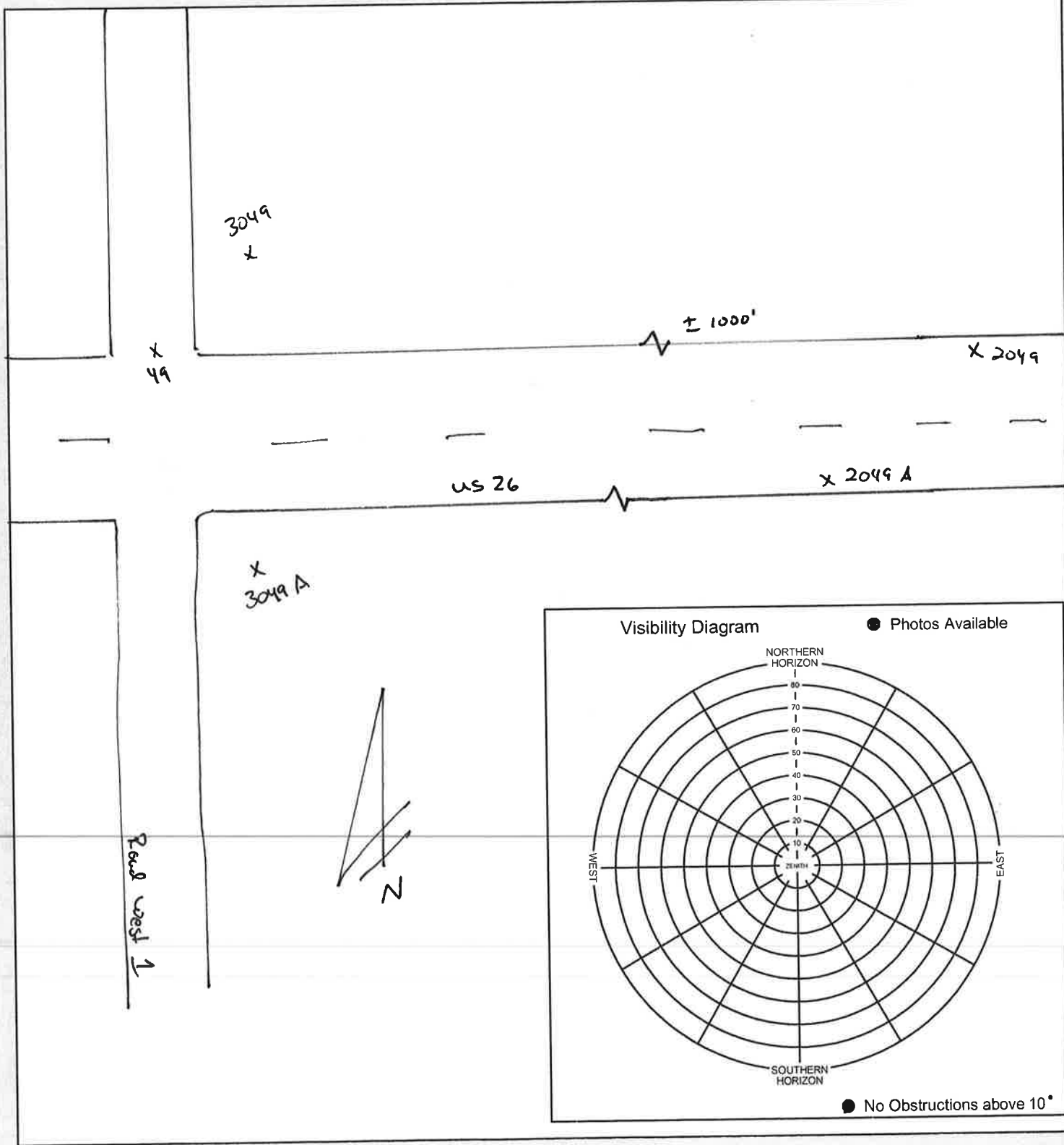
Photo Control point # 48 / 2048 / 3048	General location <b>South Platte River Basin</b>	Job Number <b>75955</b>
Latitude N 41 ° 14 ' 08 "	Longitude W 102 ° 02 ' 12 "	Calendar Date 4 / 20 / 16
		Observer Initials <b>DJK</b>



Rd West P

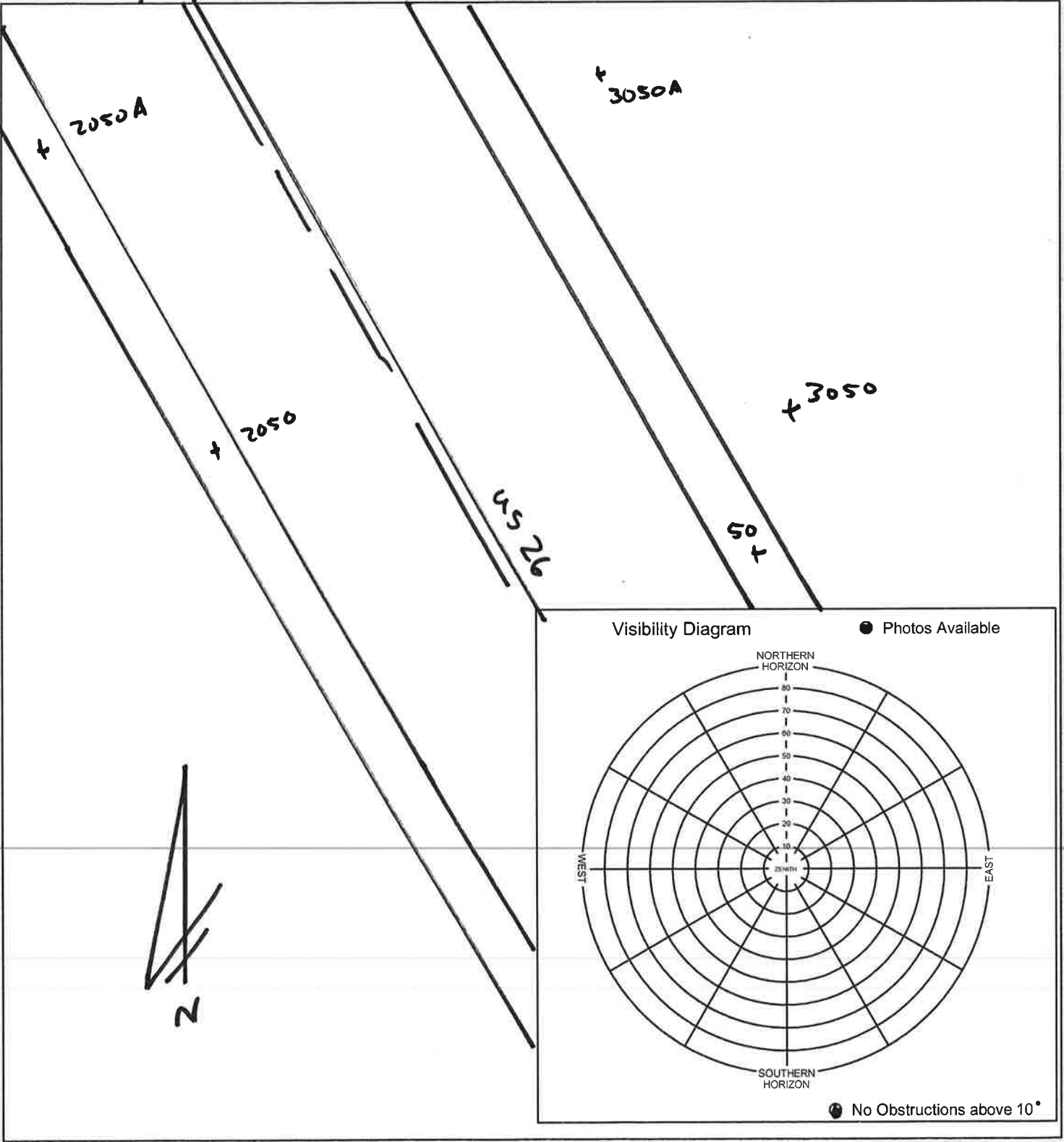
# South Platte Basin QL2 LiDAR

Photo Control point # 49   2049   3049	General location <b>South Platte River Basin</b>	Job Number <b>75955</b>
Latitude N 41 ° 11 ' 32 "	Longitude W 101 ° 54 ' 10 "	Calendar Date 4 / 26 / 16
		Observer Initials <b>DJK</b>



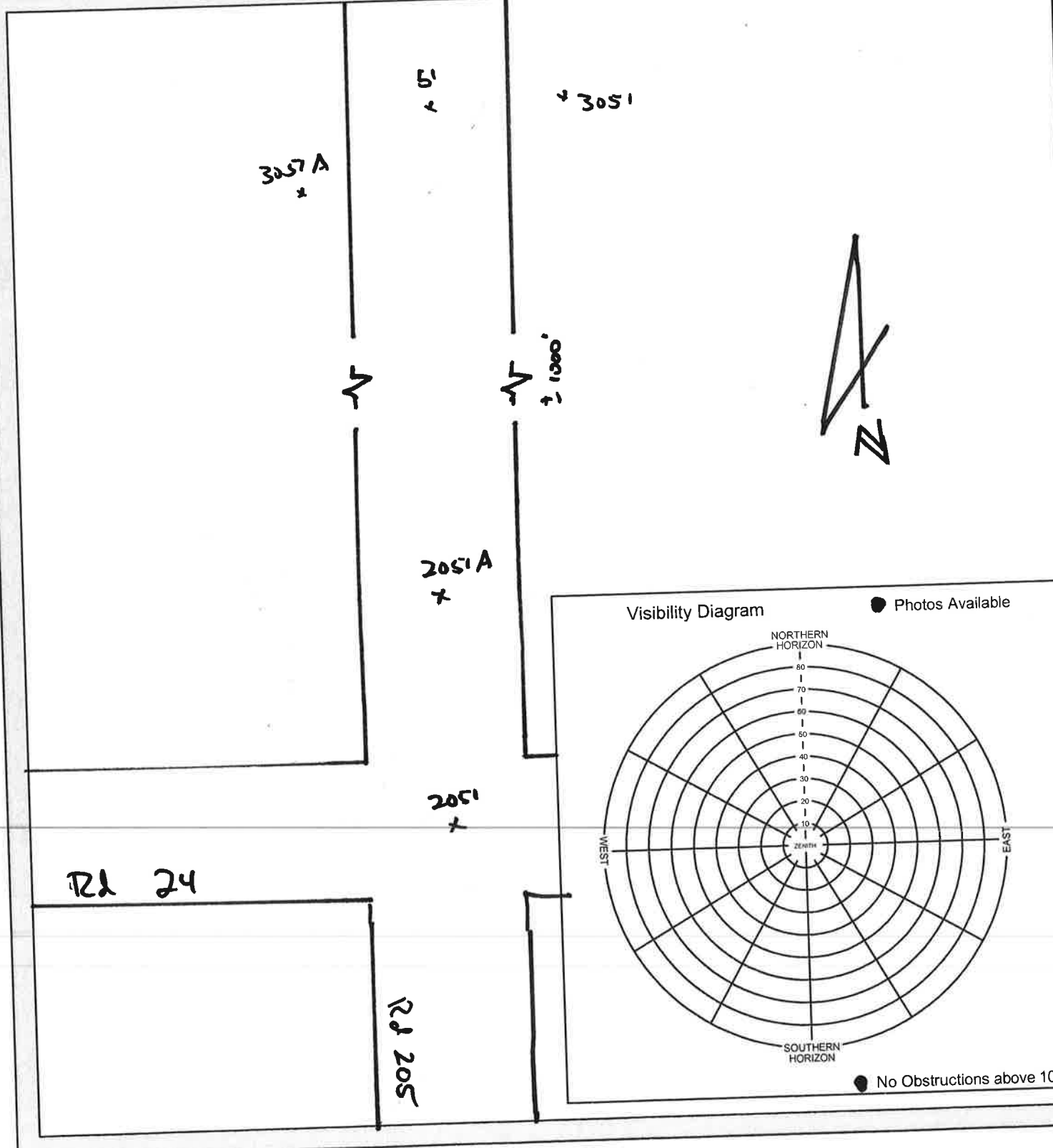
# South Platte Basin QL2 LiDAR

Photo Control point # <b>50 / 2050 / 3050</b>	General location <b>South Platte River Basin</b>	Job Number <b>75955</b>
Latitude <b>N 41 ° 10 ' 05 "</b>	Longitude <b>W 101 ° 47 ' 37 "</b>	Calendar Date <b>4 / 20 / 16</b>
		Observer Initials <b>DJK</b>



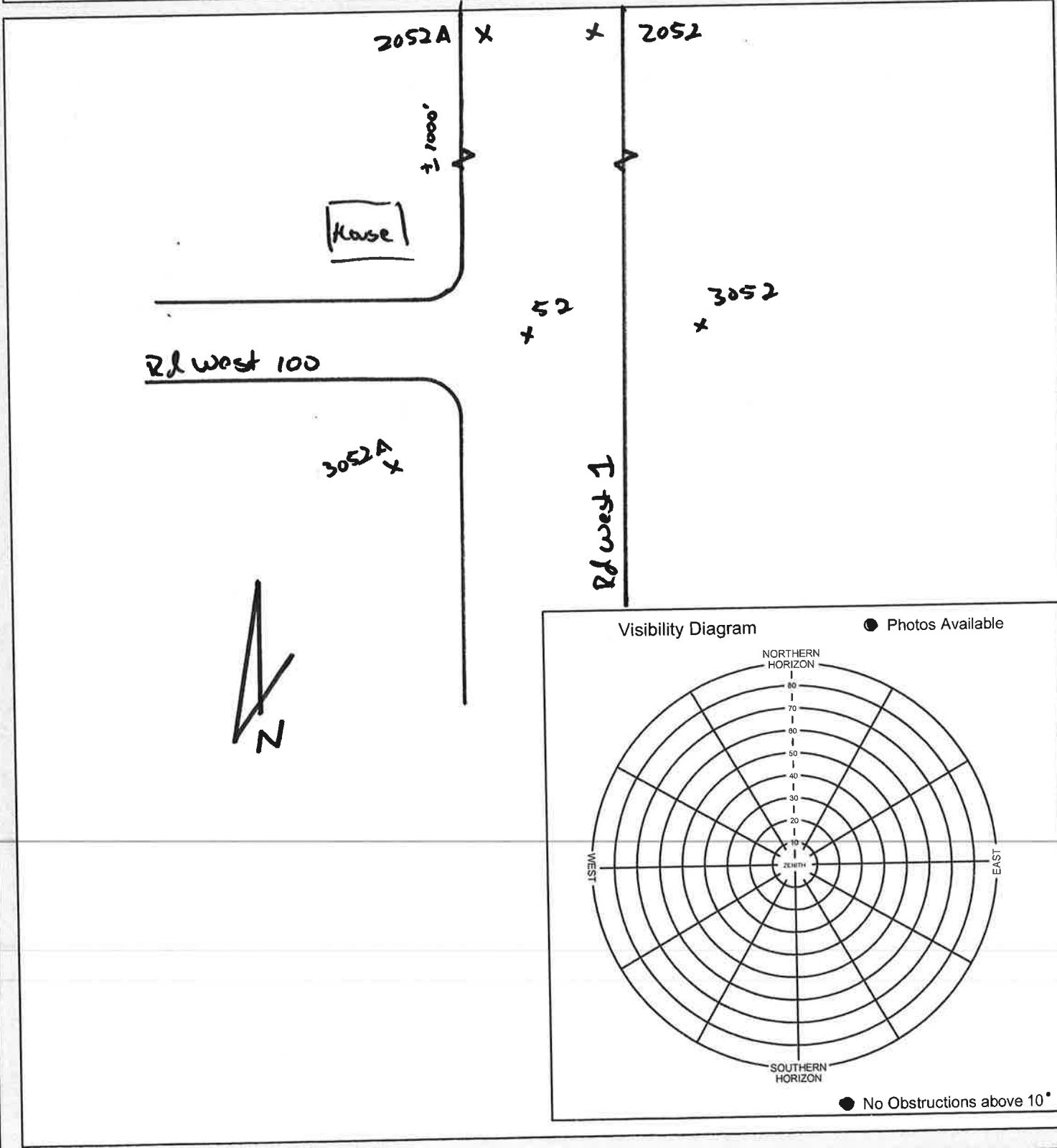
# South Platte Basin QL2 LiDAR

Photo Control point # <b>51 / 2051 / 3051</b>	General location <b>South Platte River Basin</b>	Job Number <b>75955</b>
Latitude <b>N 41 ° 10 ' 05 "</b>	Longitude <b>W 102 ° 05 ' 37 "</b>	Calendar Date <b>4 / 20 / 16</b>
		Observer Initials <b>DJK</b>



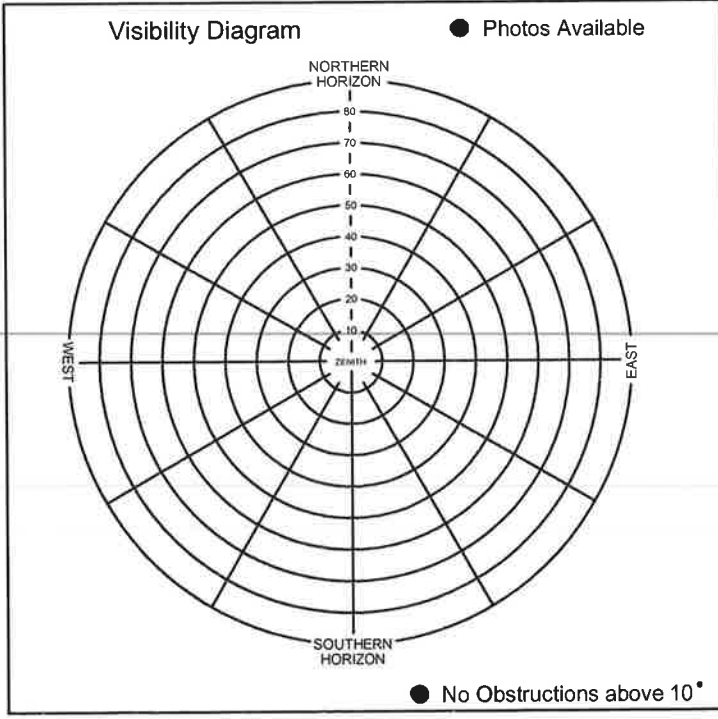
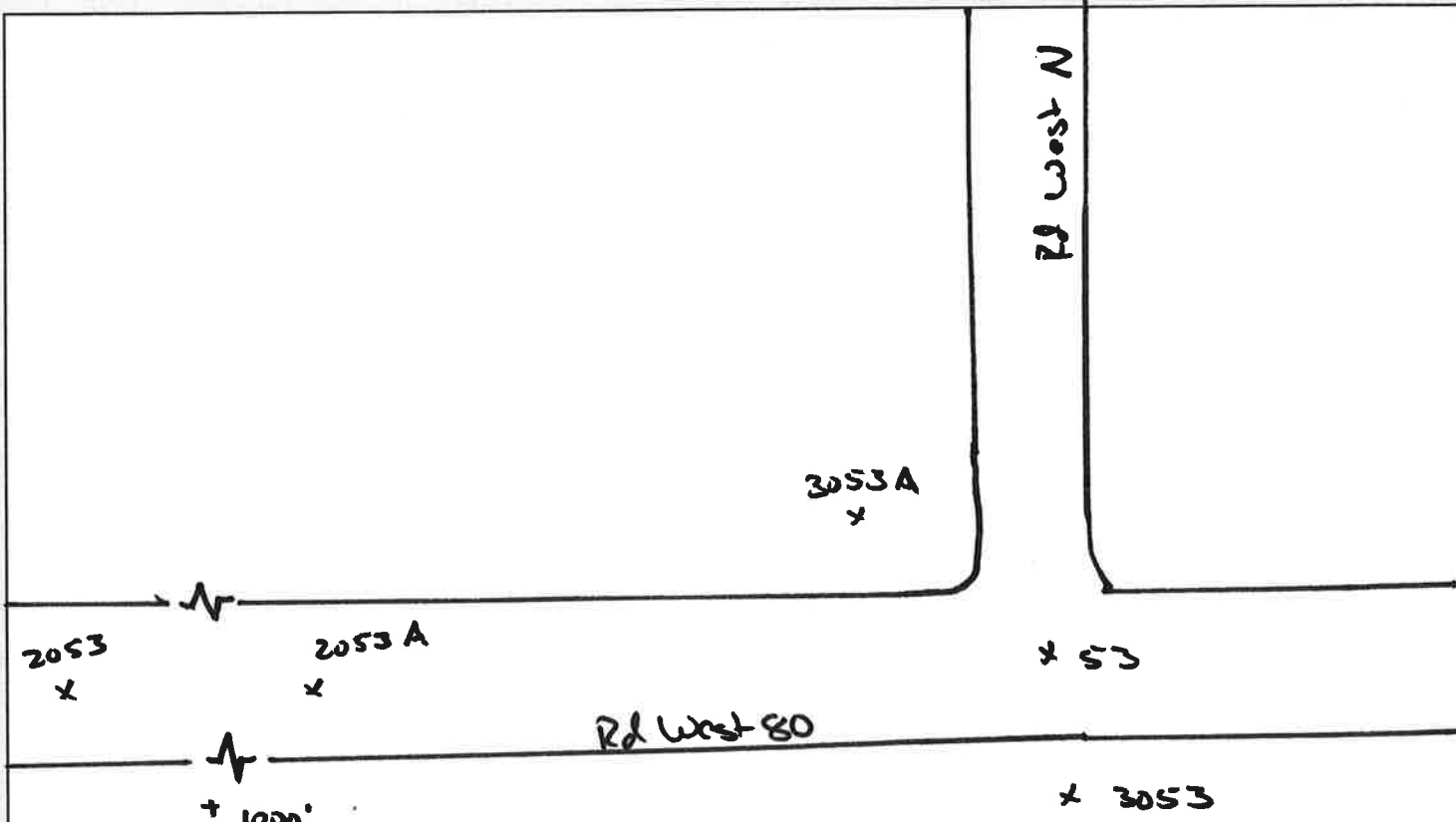
# South Platte Basin QL2 LiDAR

Photo Control point # <b>52 / 2052 / 3052</b>	General location <b>South Platte River Basin</b>	Job Number <b>75955</b>
Latitude <b>N 41 ° 08 ' 03 "</b>	Longitude <b>W 101 ° 54 ' 09 "</b>	Calendar Date <b>4 / 20 / 16</b>
		Observer Initials <b>DJK</b>



# South Platte Basin QL2 LiDAR

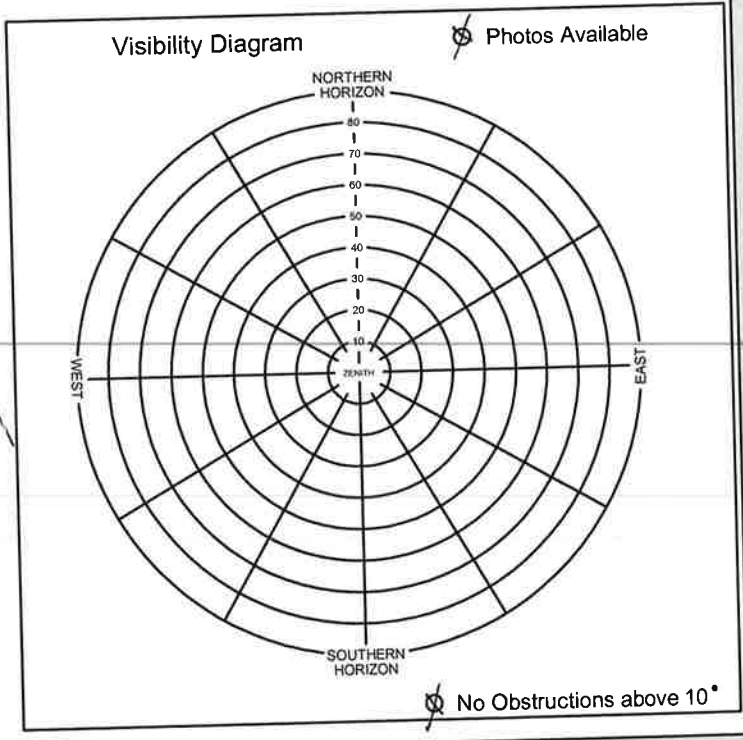
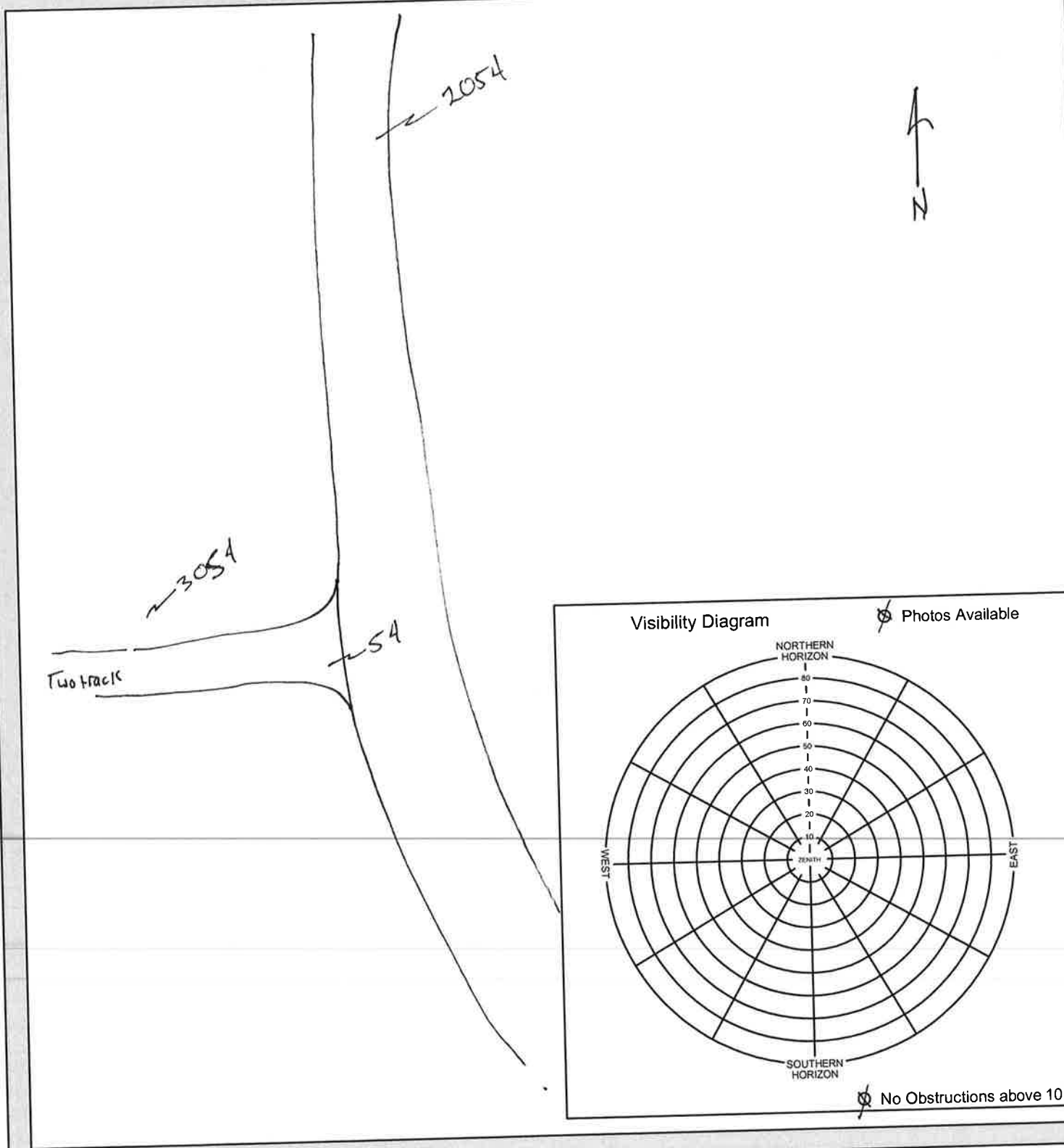
Photo Control point # <b>531 2053 / 3053</b>	General location <b>South Platte River Basin</b>	Job Number <b>75955</b>
Latitude <b>N 41° 06' 19"</b>	Longitude <b>W 101° 59' 55"</b>	Calendar Date <b>4 / 20 / 16</b>
		Observer Initials <b>DJK</b>



# South Platte Basin QL2 LiDAR



Photo Control point # 54, 3054, 2054	General location <b>South Platte River Basin</b>	Job Number <b>75955</b>
Latitude N 41 ° 3 ' 28 "	Longitude W 102 ° 4 ' 27 "	Calendar Date 4/20/16
		Observer Initials <b>DJK</b>

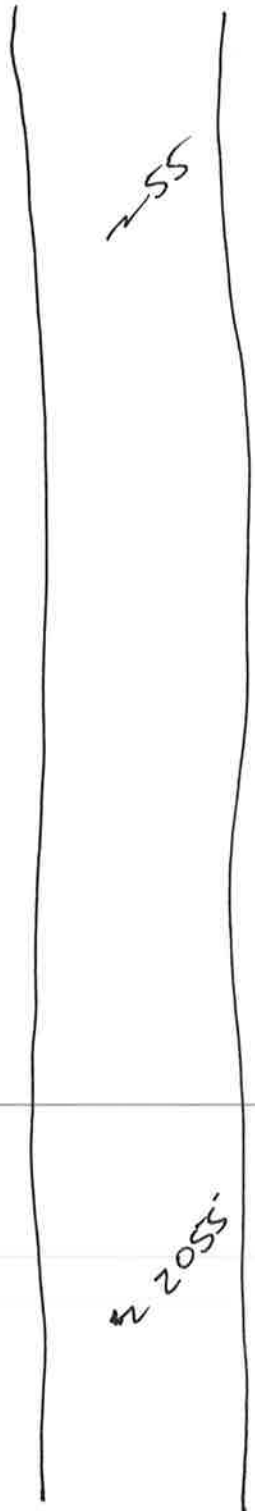




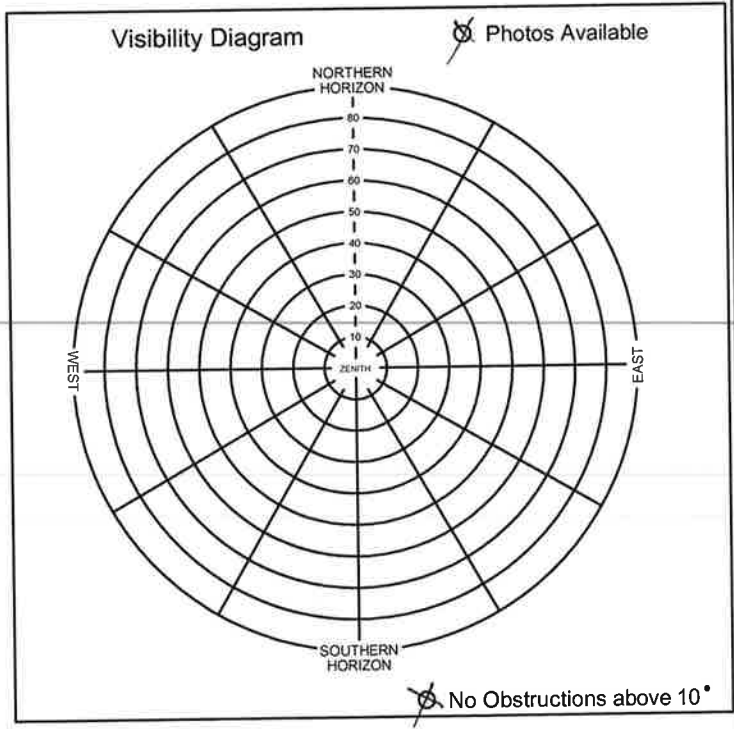
# South Platte Basin QL2 LiDAR



Photo Control point # <i>55, 2055, 3055</i>	General location <b>South Platte River Basin</b>	Job Number <b>75955</b>
Latitude <b>N 41 ° 0 ' 54 "</b>	Longitude <b>W 101 ° 56 ' 16 "</b>	Calendar Date <b>4 / 20 / 16</b>
		Observer Initials <b>DJK</b>



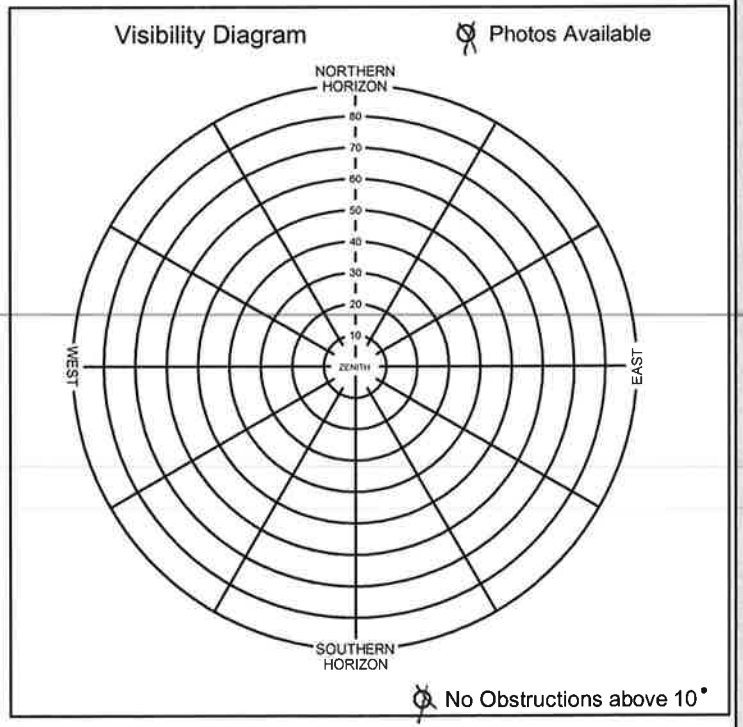
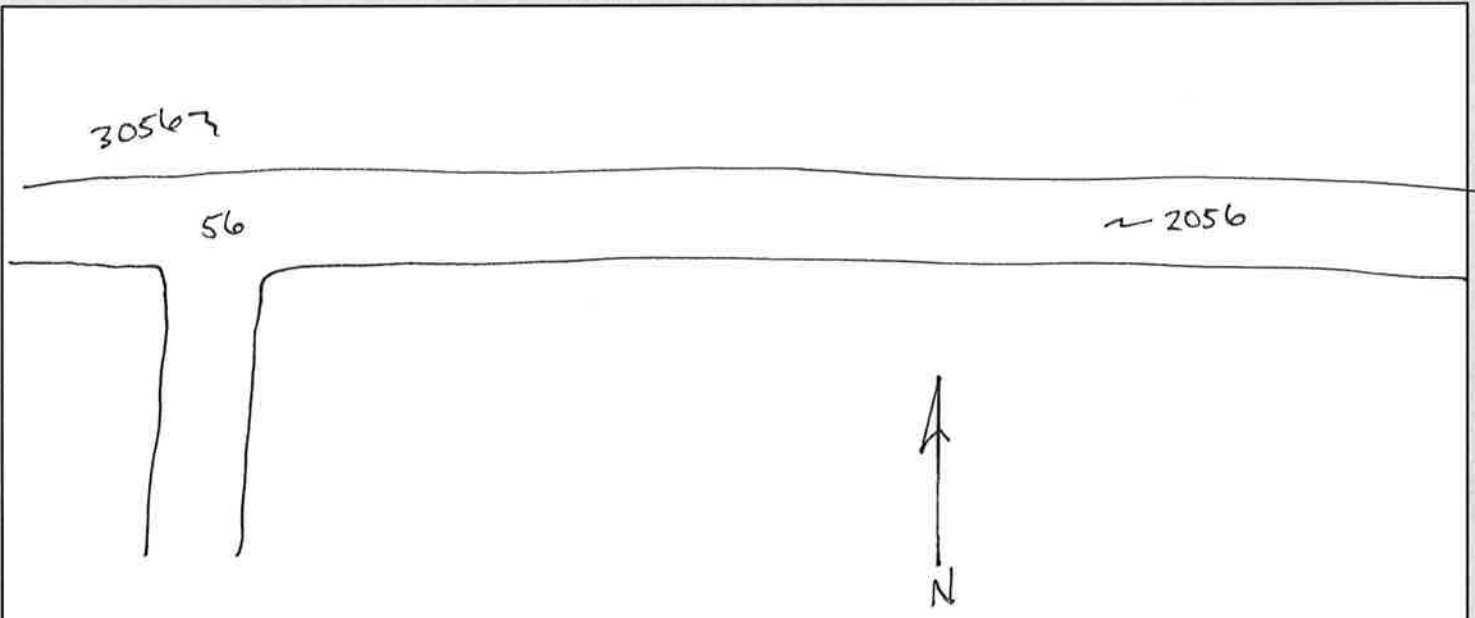
*55*  
*3055*  
*crops*



# South Platte Basin QL2 LiDAR



Photo Control point # 56, 2056, 3056	General location <b>South Platte River Basin</b>	Job Number <b>75955</b>	
Latitude N 41 ° 2 ' 51 "	Longitude W 101 ° 45 ' 34 "	Calendar Date 4/20/16	Observer Initials <b>DJK</b>



# South Platte Basin QL2 LiDAR



Photo Control point #

57, 2057, 3057

General location

South Platte River Basin

Job Number

75955

Latitude

N 41 ° 0 ' 11 "

Longitude

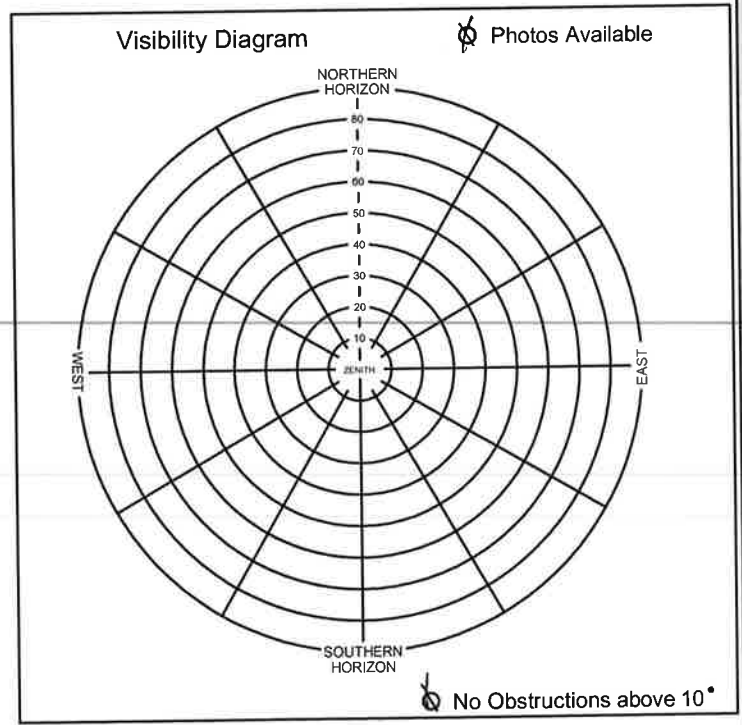
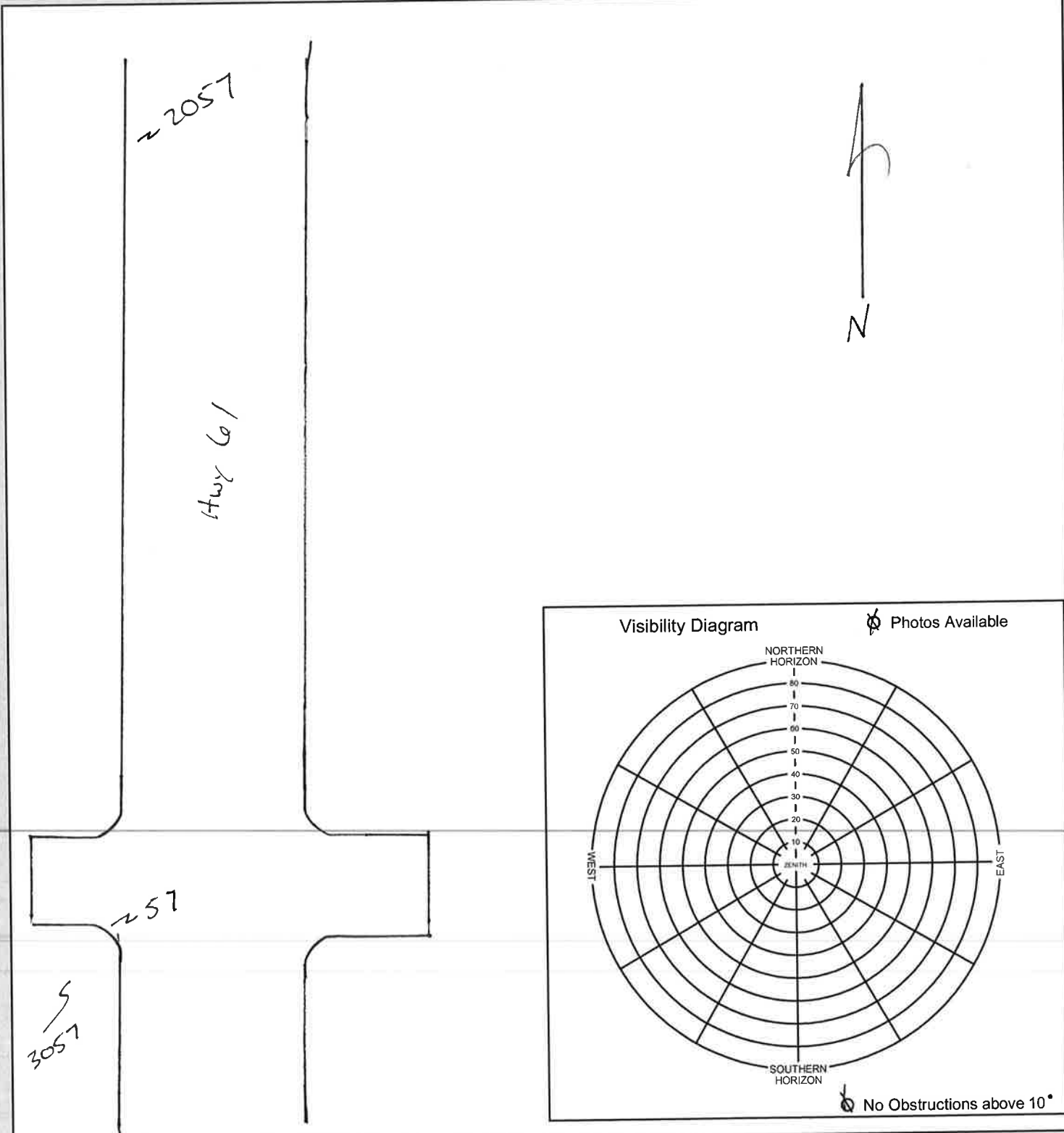
W 101 ° 43 ' 42 "

Calendar Date

4/20/16

Observer Initials

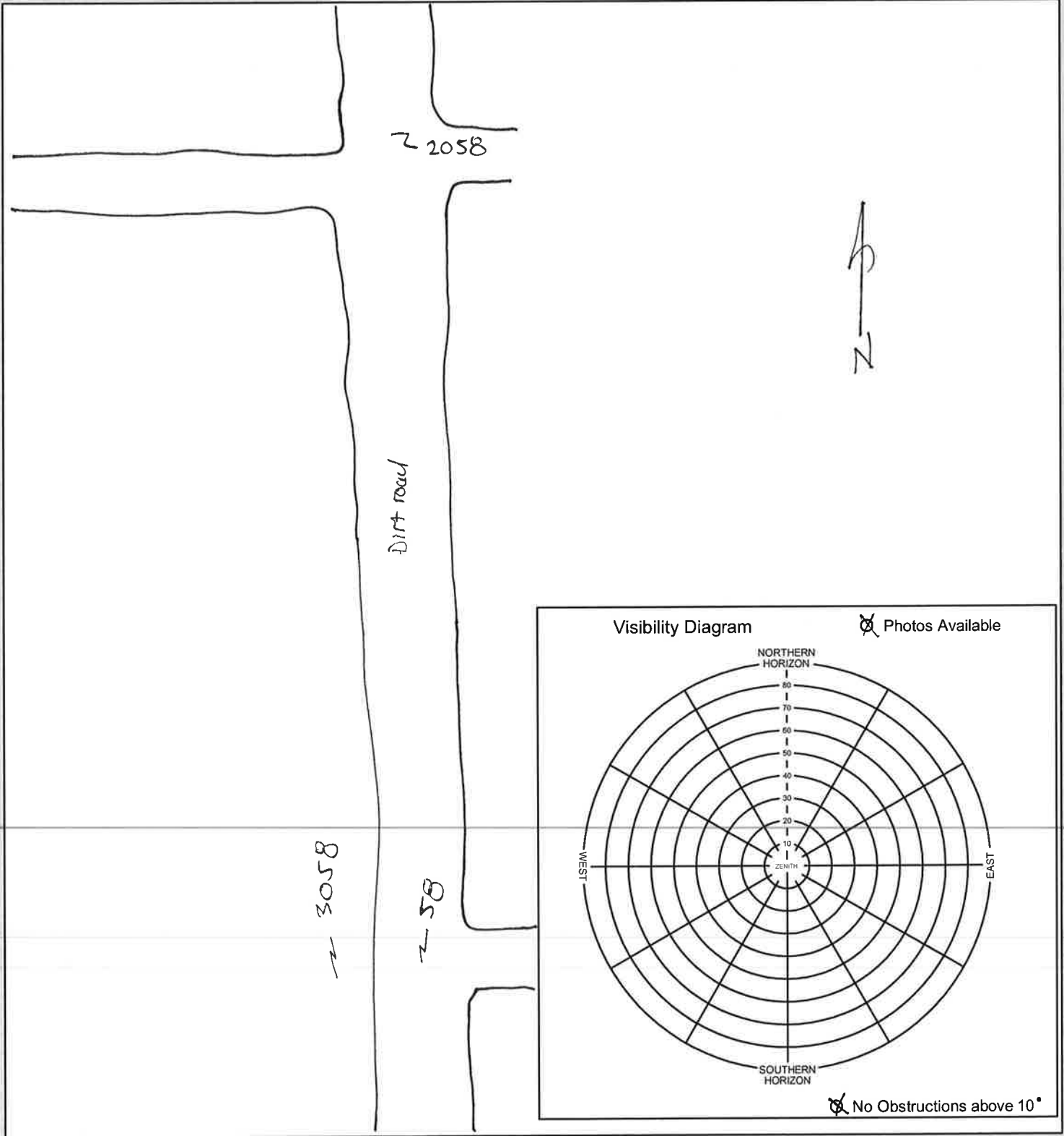
DJK



# South Platte Basin QL2 LiDAR



Photo Control point # 58, 2058, 3058	General location <b>South Platte River Basin</b>	Job Number <b>75955</b>
Latitude N 41 ° 4 ' 59 "	Longitude W 101 ° 39 ' 12 "	Calendar Date 4/20/16
		Observer Initials <b>DJK</b>



# South Platte Basin QL2 LiDAR



Photo Control point #

59, 2059, 3059

General location

South Platte River Basin

Job Number

75955

Latitude

N 41 ° 3 '43 "

Longitude

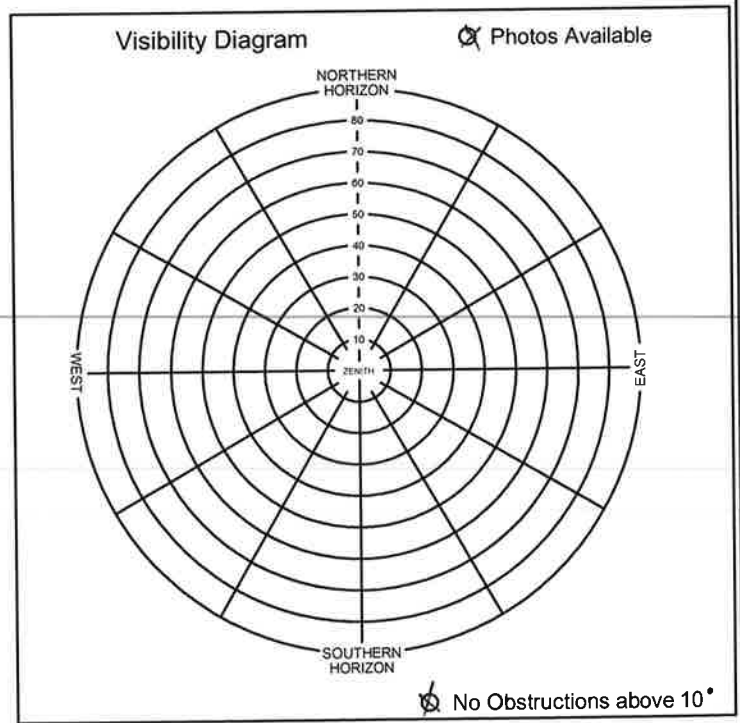
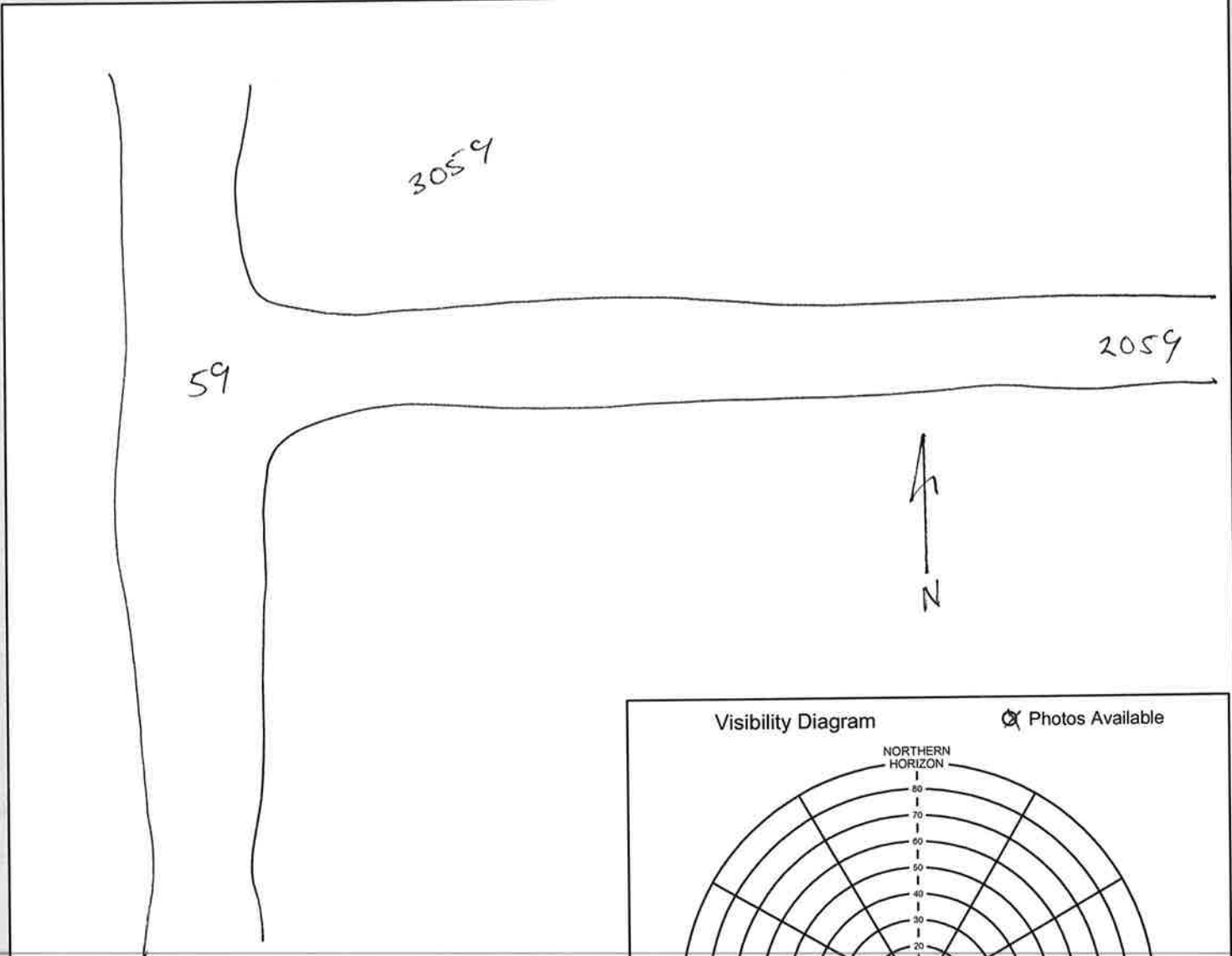
W 101 ° 28 ' 51 "

Calendar Date

4 / 19 / 16

Observer Initials

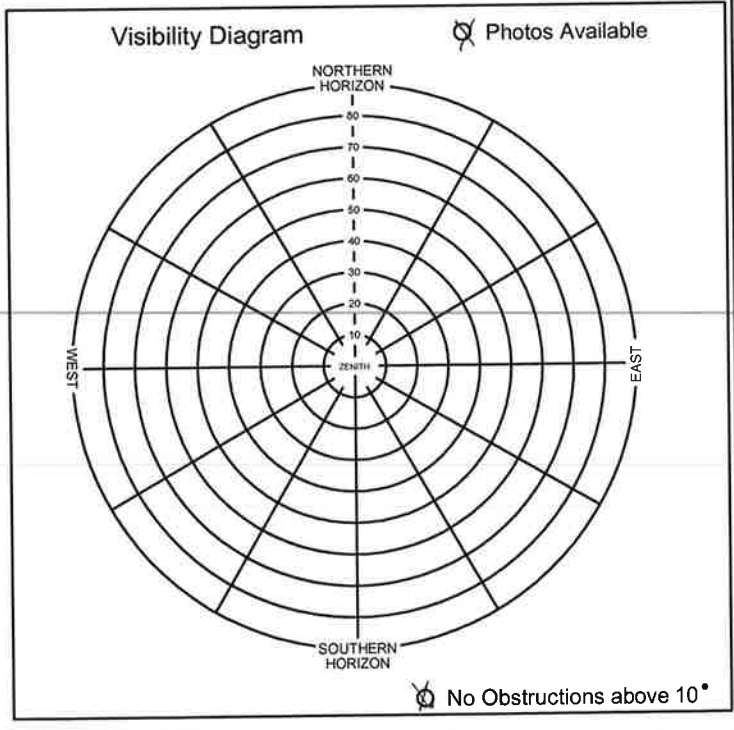
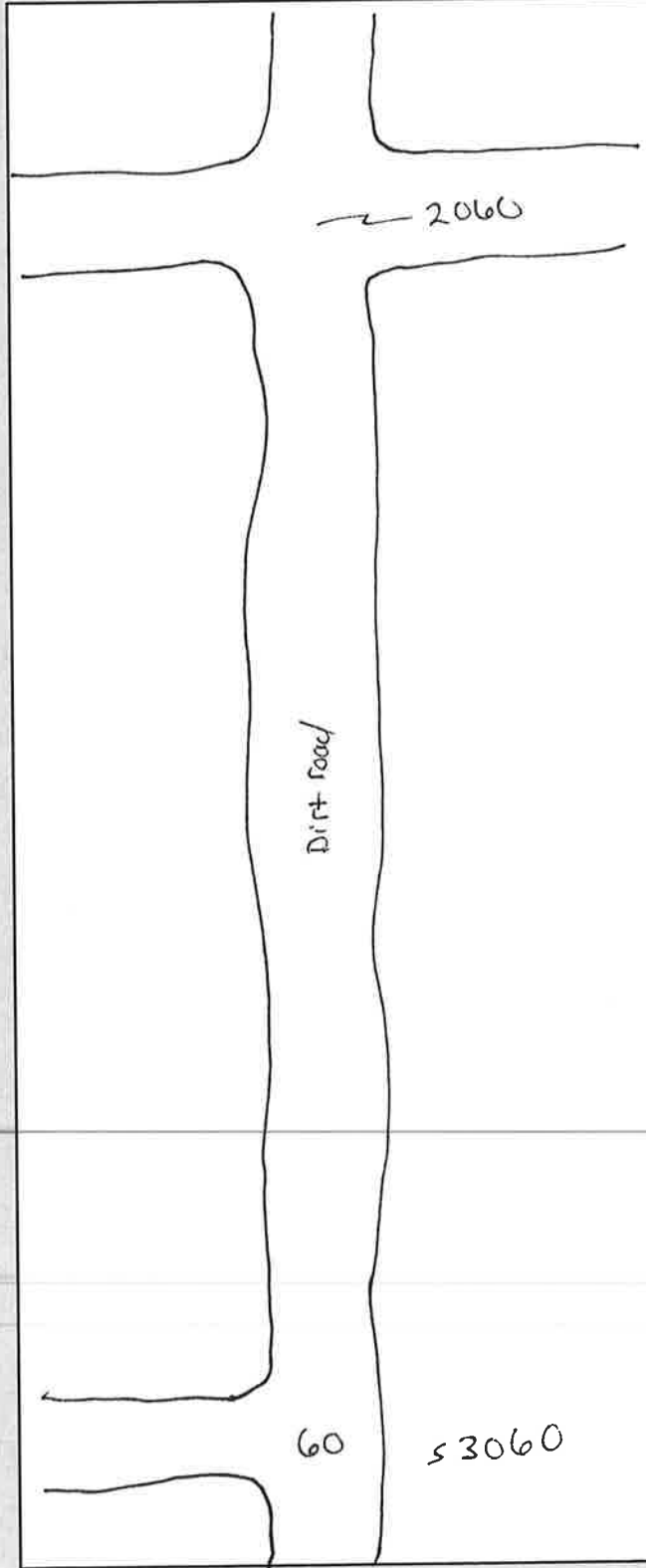
DJK



# South Platte Basin QL2 LiDAR



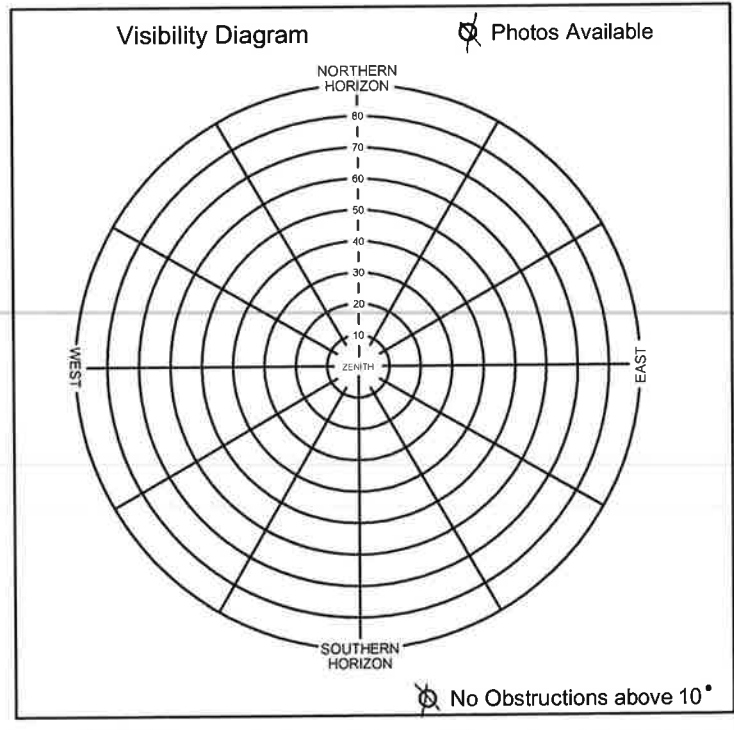
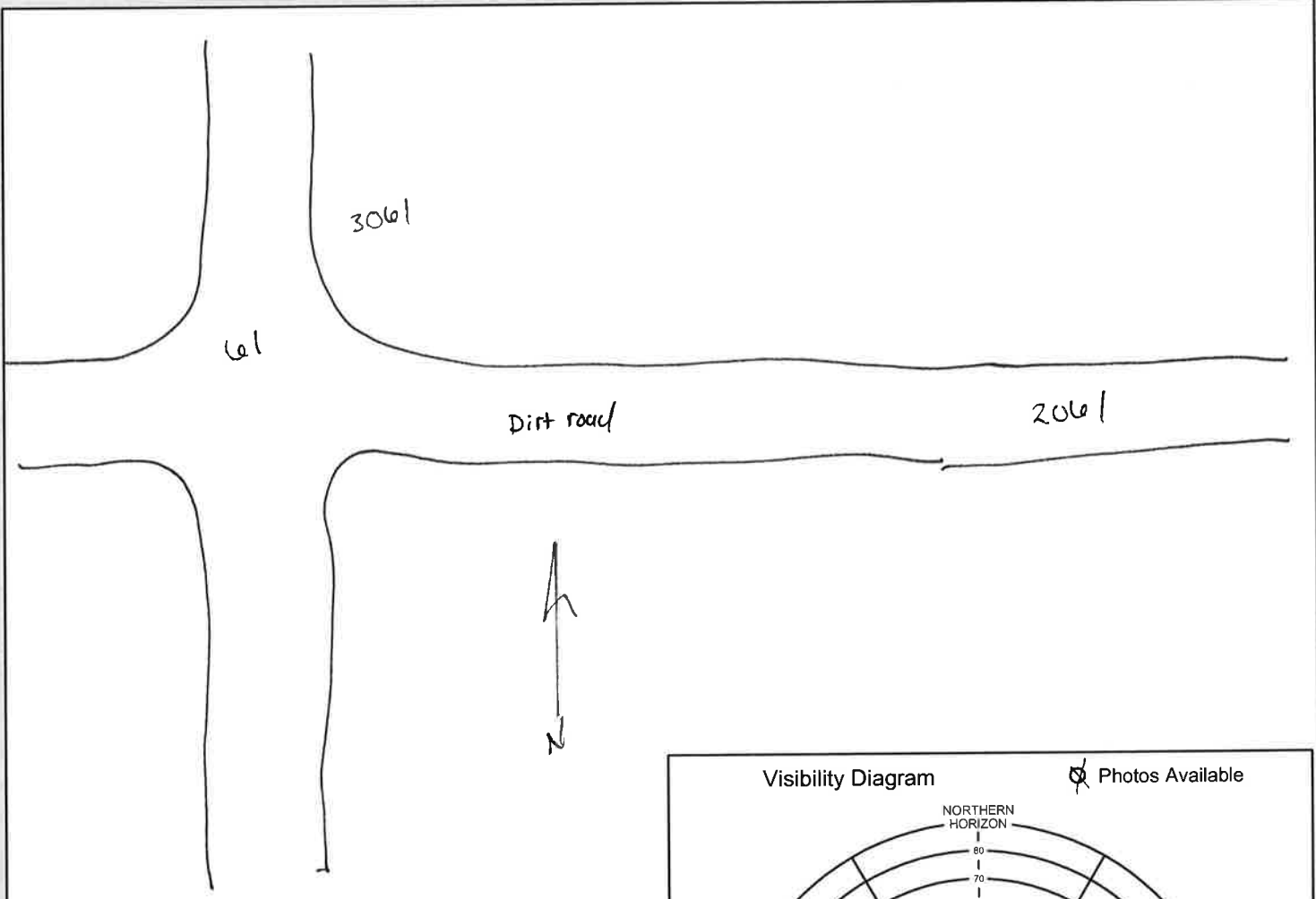
Photo Control point # 60, 2060, 3060	General location <b>South Platte River Basin</b>	Job Number <b>75955</b>
Latitude <b>N 41 ° 1 ' 34 "</b>	Longitude <b>W 101 ° 34 ' 29 "</b>	Calendar Date 4 / 20 / 16
		Observer Initials <b>DJK</b>



# South Platte Basin QL2 LiDAR



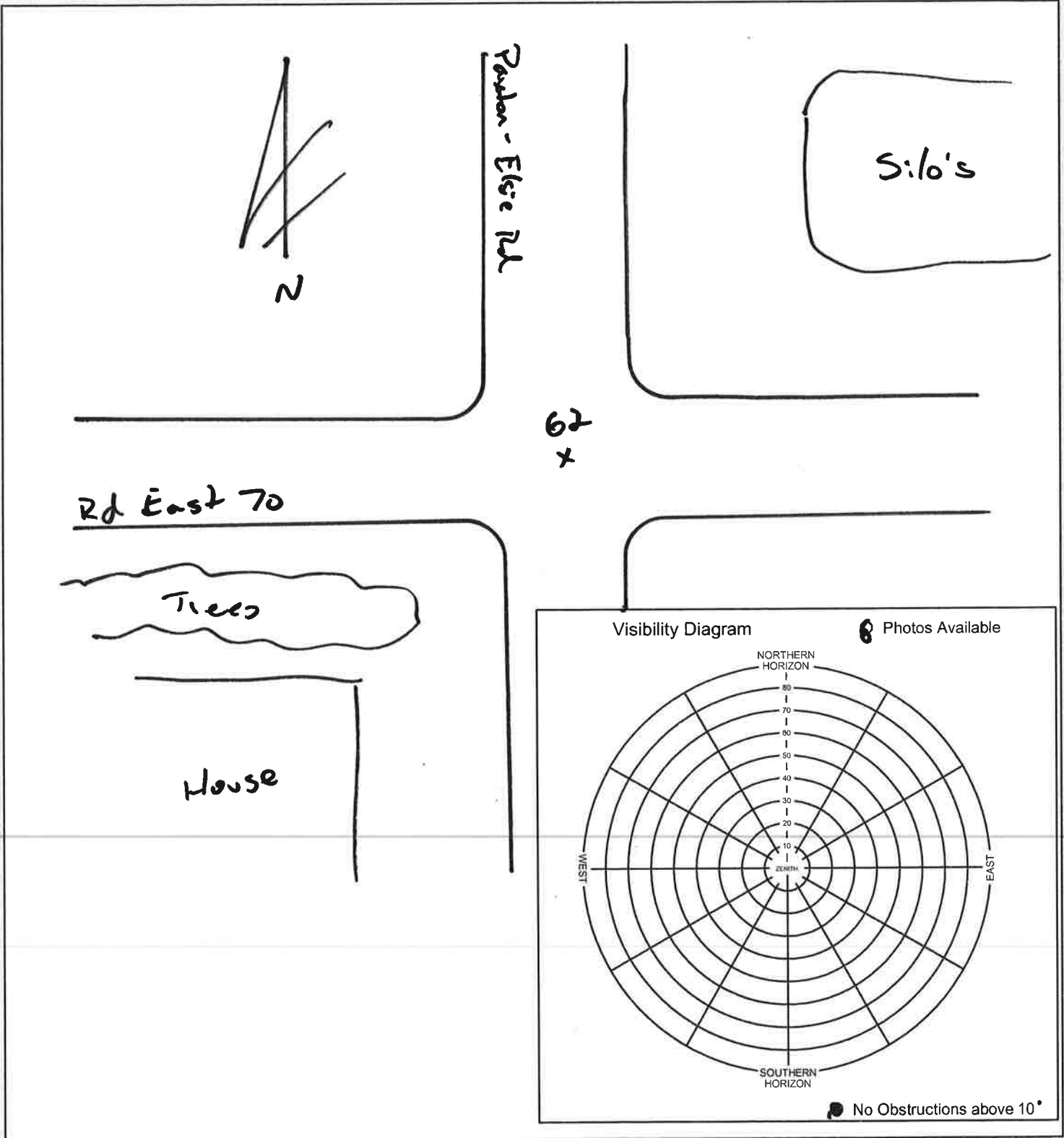
Photo Control point # 61, 2061, 3061	General location <b>South Platte River Basin</b>	Job Number <b>75955</b>
Latitude N 41 ° 1 ' 6 "	Longitude W 101 ° 21 ' 51 "	Calendar Date 4 / 19 / 16
		Observer Initials <b>DJK</b>



# South Platte Basin QL2 LiDAR



Photo Control point # <b>62</b>	General location <b>South Platte River Basin</b>	Job Number <b>75955</b>
Latitude <b>N 41 ° 05 ' 27 "</b>	Longitude <b>W 101 ° 21 ' 23 "</b>	Calendar Date <b>4 / 19 / 16</b>
		Observer Initials <b>DJK</b>





# South Platte Basin QL2 LiDAR

Photo Control point # <b>63 / 3063</b>	General location <b>South Platte River Basin</b>	Job Number <b>75955</b>
Latitude <b>N 41° 03' 43"</b>	Longitude <b>W 101° 14' 47"</b>	Calendar Date <b>4 / 18 / 16</b>
		Observer Initials <b>DJK</b>

x 3063

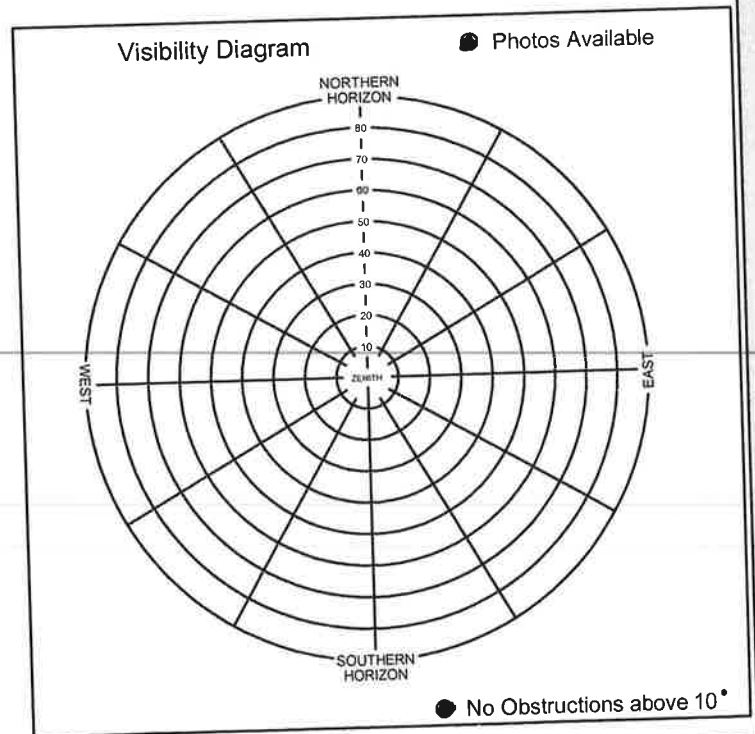


x 63

w Goebel - white rd



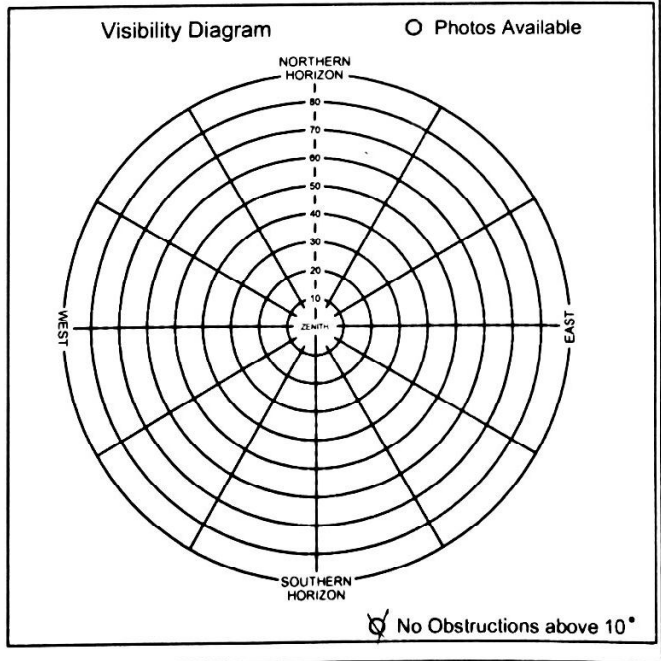
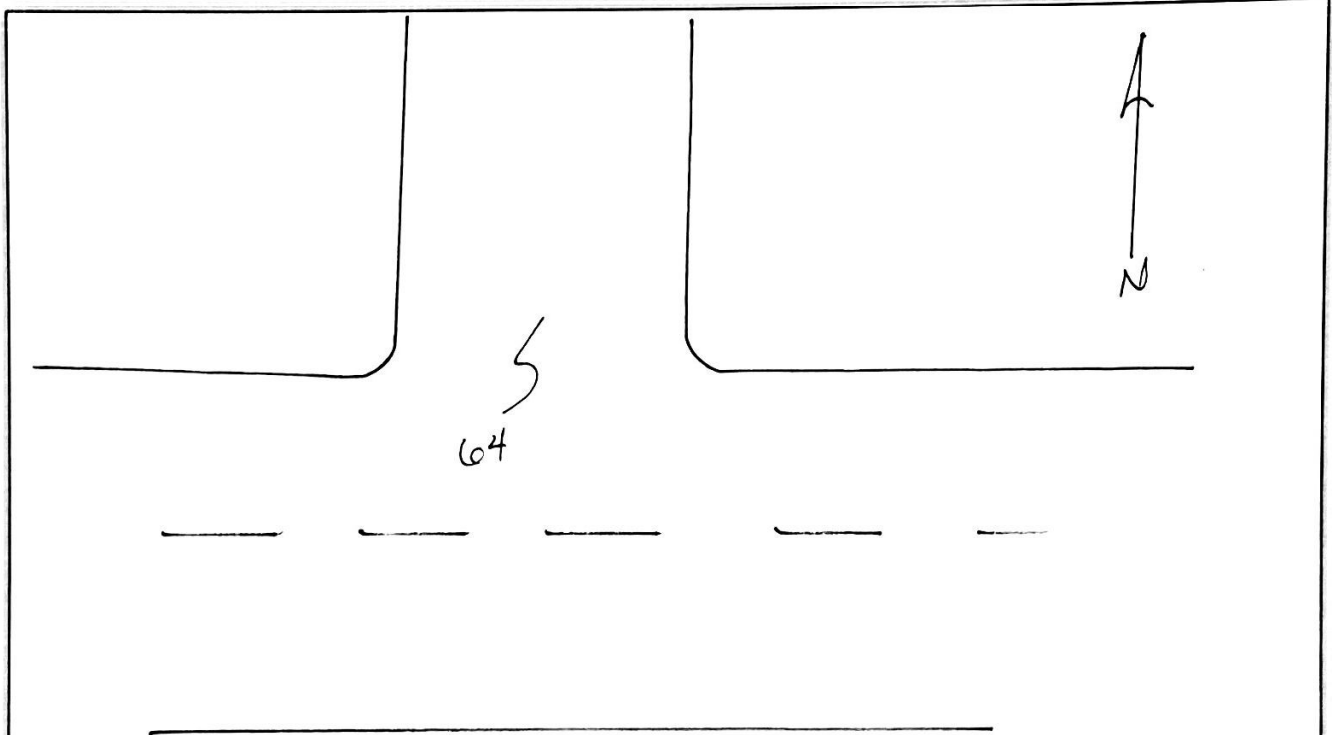
x 3063A



# LiDAR



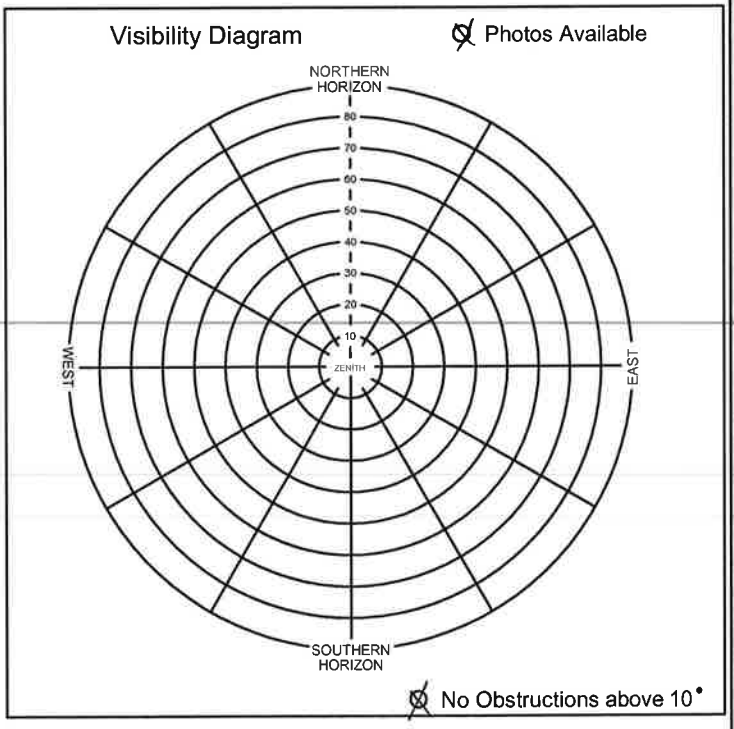
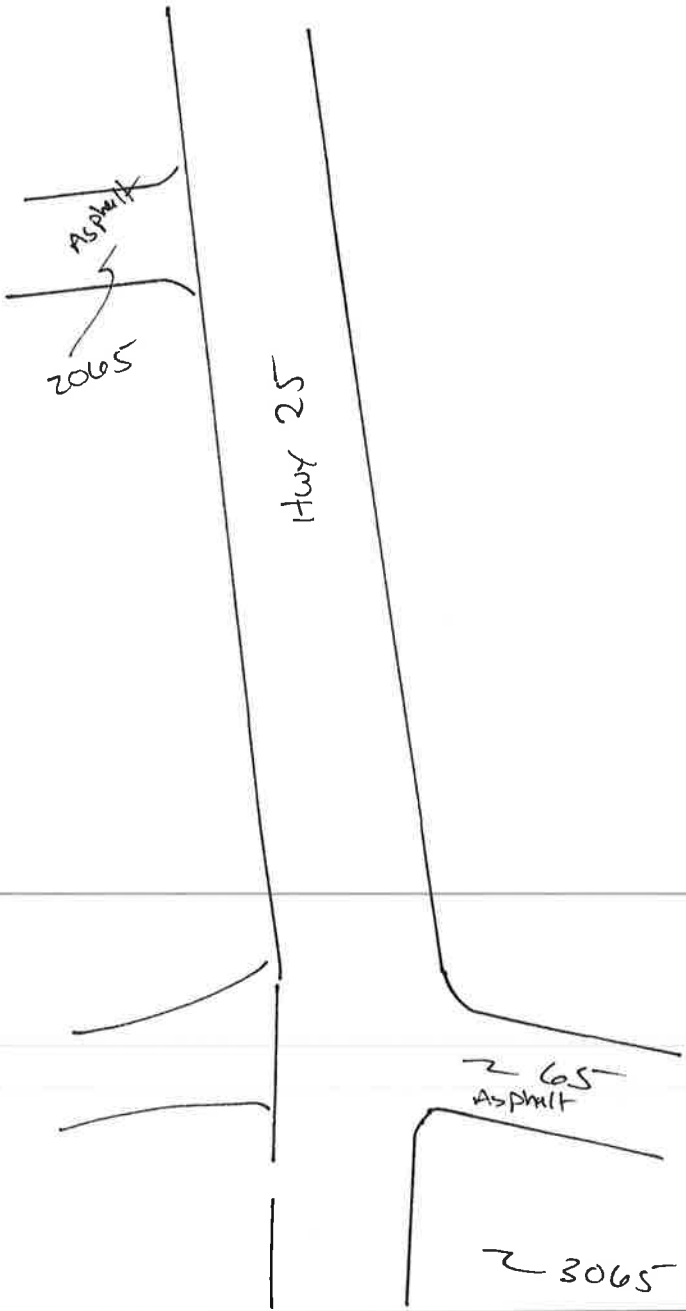
Photo Control point # 64	General location South Platte	Job Number	
Latitude N 40 ° 49 ' 41 "	Longitude W 101 ° 12 ' 29 "	Calendar Date 4 / 20 / 16	Observer Initials ZJH



# South Platte Basin QL2 LiDAR



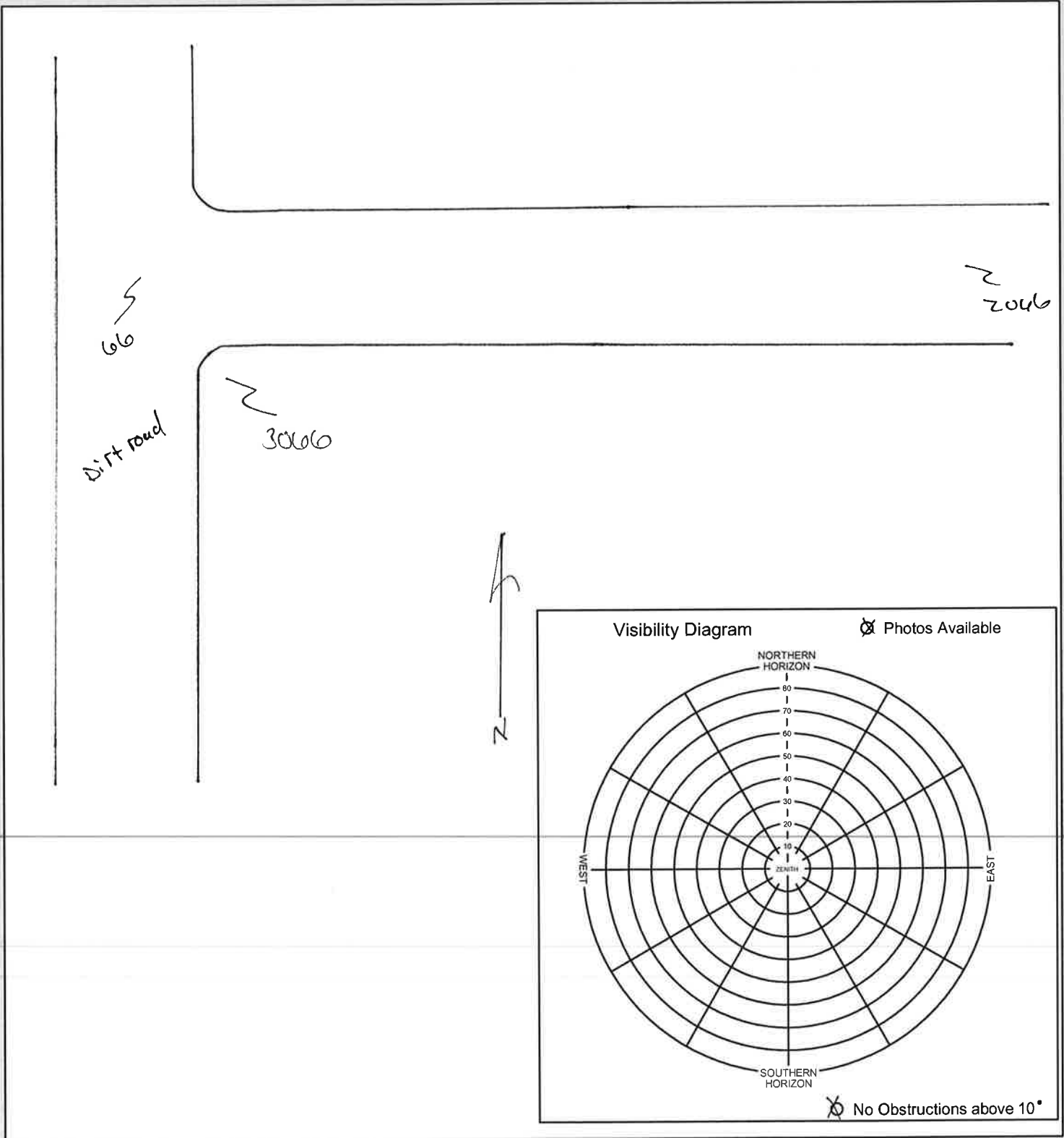
Photo Control point # 2065, 3065, 65	General location <b>South Platte River Basin</b>	Job Number <b>75955</b>
Latitude <b>N 40° 42' 45"</b>	Longitude <b>W 101° 9' 3"</b>	Calendar Date 4/19/16
		Observer Initials <b>DJK</b>



# South Platte Basin QL2 LiDAR



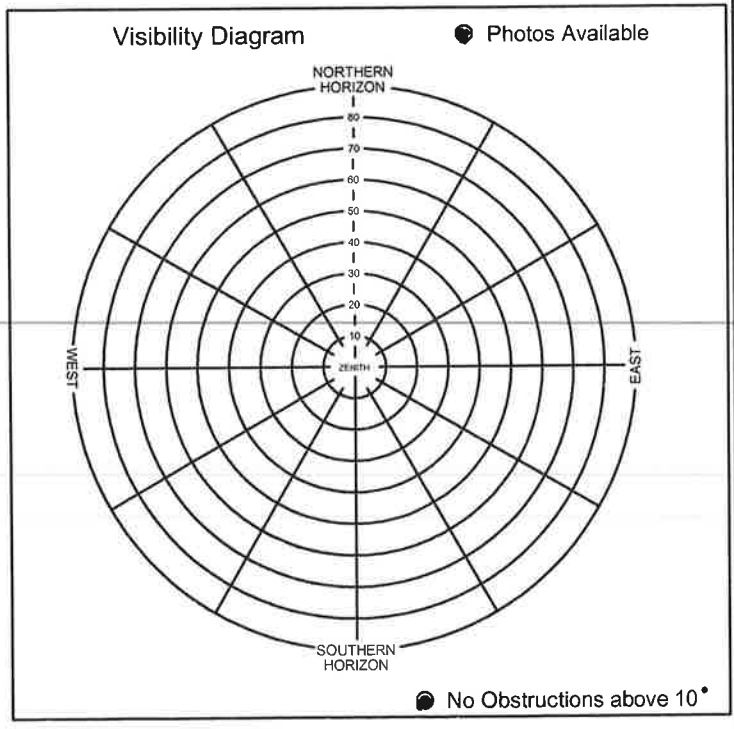

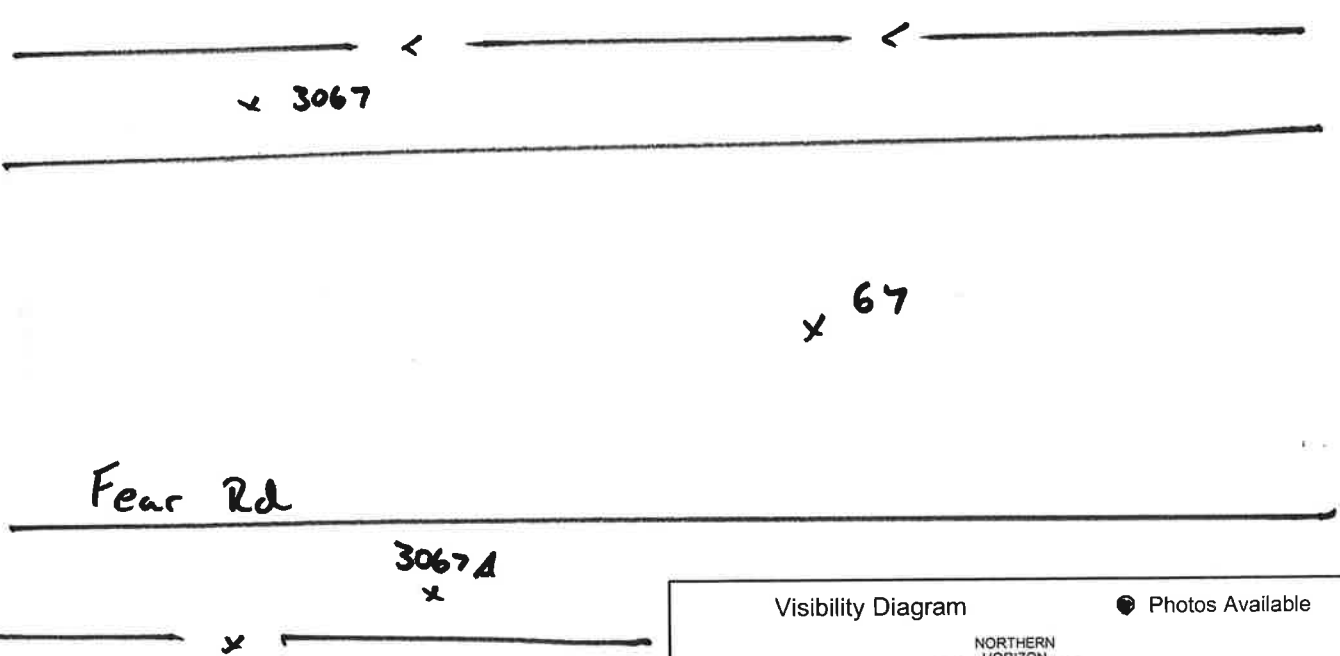
Photo Control point # 66, 3066, 2066	General location <b>South Platte River Basin</b>	Job Number <b>75955</b>
Latitude N 40 ° 48 ' 1 "	Longitude W 101 ° 5 ' 42 "	Calendar Date 4 / 19 / 16
		Observer Initials <b>DJK</b>



# South Platte Basin QL2 LiDAR




Photo Control point # <b>67 / 3067</b>	General location <b>South Platte River Basin</b>	Job Number <b>75955</b>
Latitude <b>N 40 ° 57 ' 37 "</b>	Longitude <b>W 101 ° 02 ' 49 "</b>	Calendar Date <b>4 / 19 / 16</b>
		Observer Initials <b>DJK</b>



# South Platte Basin QL2 LiDAR

Photo Control point # <b>68 / 3068</b>	General location <b>South Platte River Basin</b>	Job Number <b>75955</b>
Latitude <b>N 41° 04' 35" "</b>	Longitude <b>W 101° 07' 00" "</b>	Calendar Date <b>4 / 19 / 16</b>
		Observer Initials <b>DJK</b>



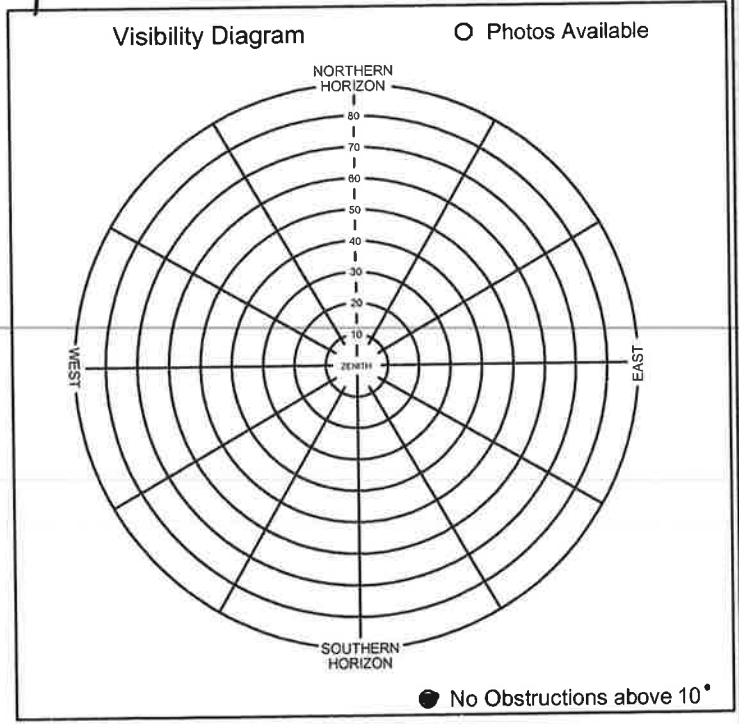
68  
x

Power Rd

x 3068


corn field

Prairie Trace Rd



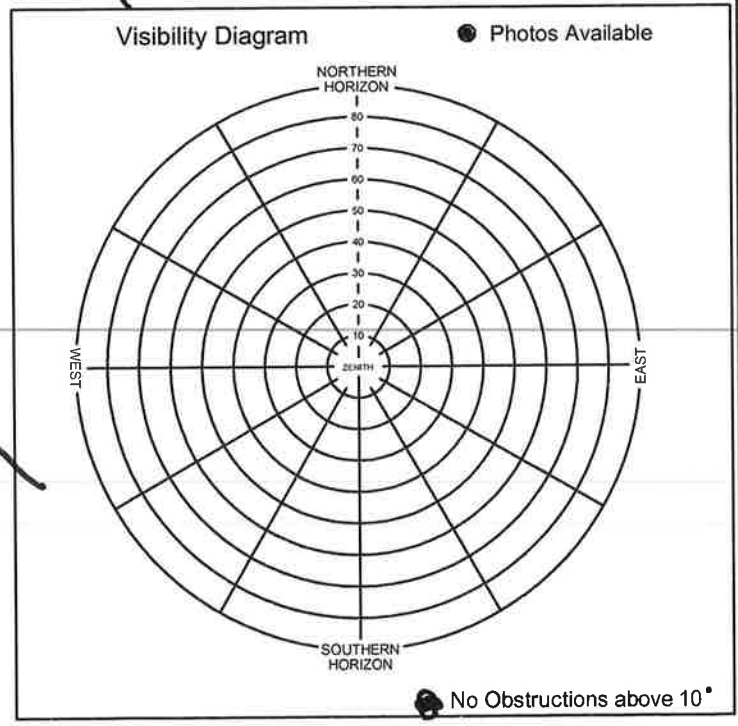
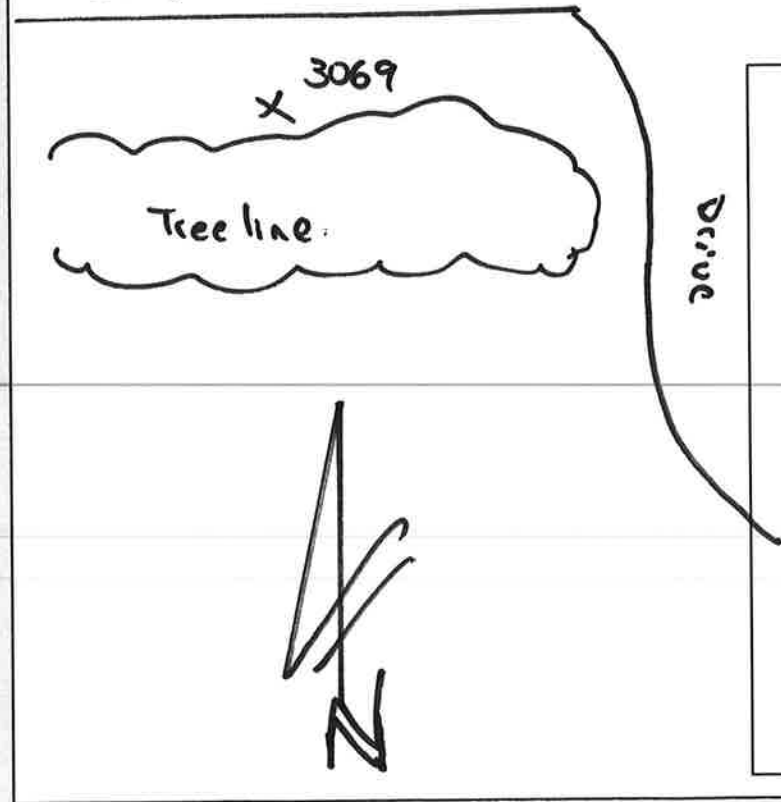
# South Platte Basin QL2 LiDAR

Photo Control point # <b>69 / 3069</b>	General location <b>South Platte River Basin</b>	Job Number <b>75955</b>
Latitude <b>N 41° 05' 25"</b>	Longitude <b>W 100° 55' 47"</b>	Calendar Date <b>4 / 19 / 16</b>
		Observer Initials <b>DJK</b>



x 69

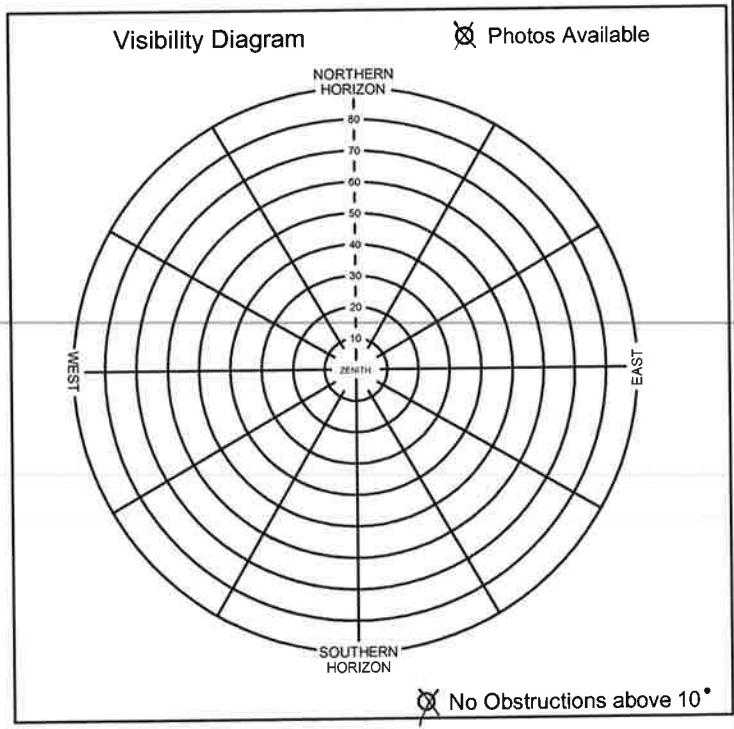
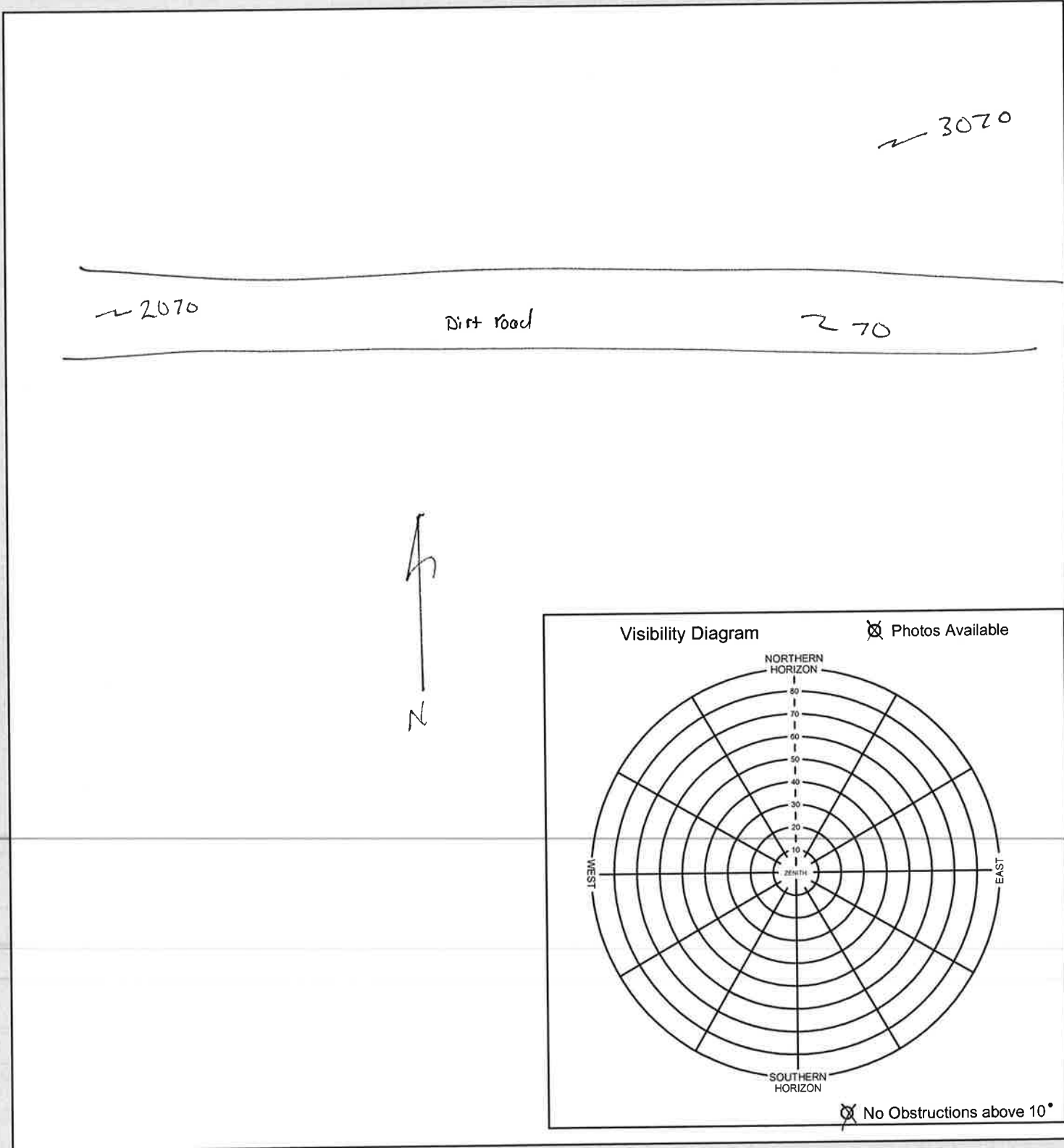
State Farm Rd



# South Platte Basin QL2 LiDAR



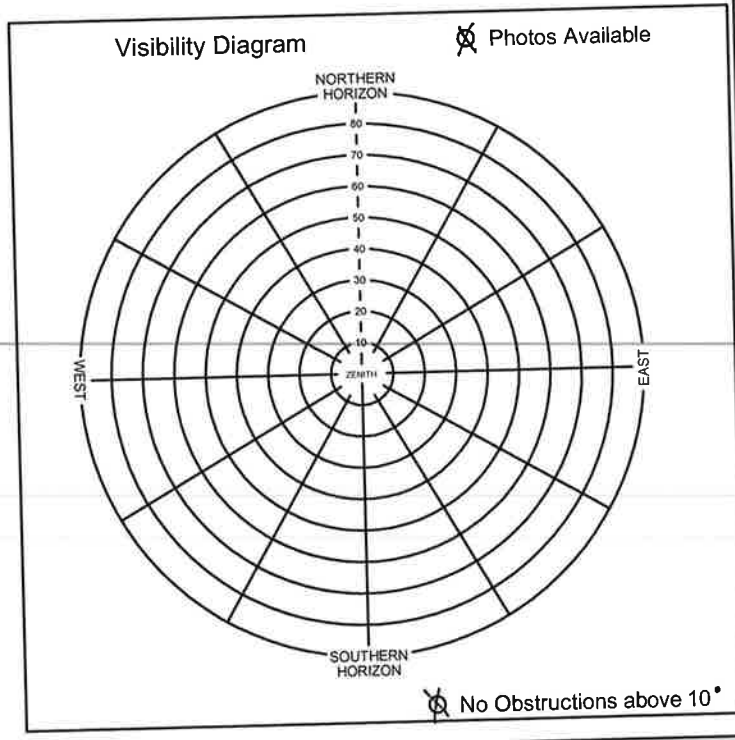
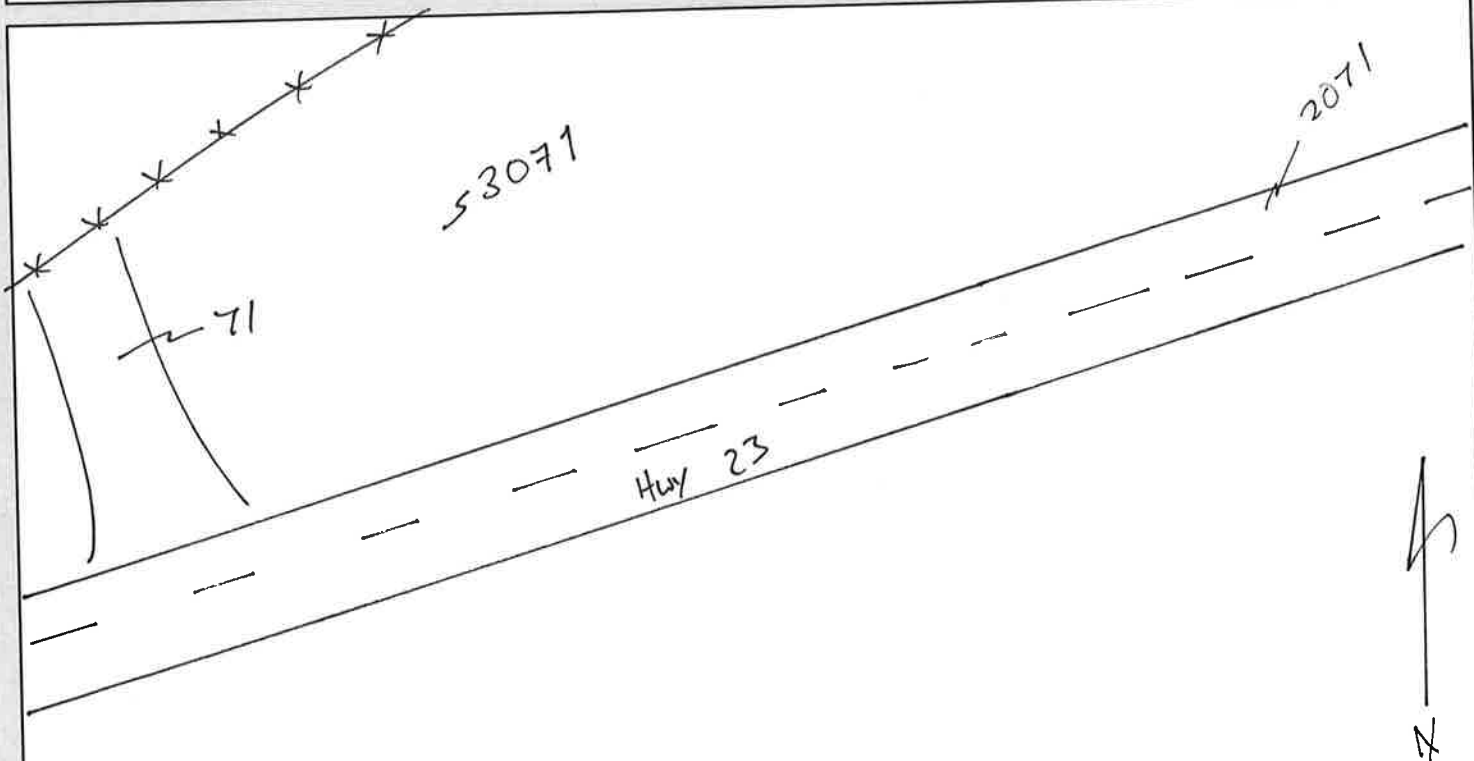
Photo Control point # 70, 2070, 3070	General location <b>South Platte River Basin</b>	Job Number <b>75955</b>
Latitude N 40° 54' 59"	Longitude W 100° 48' 47"	Calendar Date 4/19/16
		Observer Initials <b>DJK</b>





# South Platte Basin QL2 LiDAR

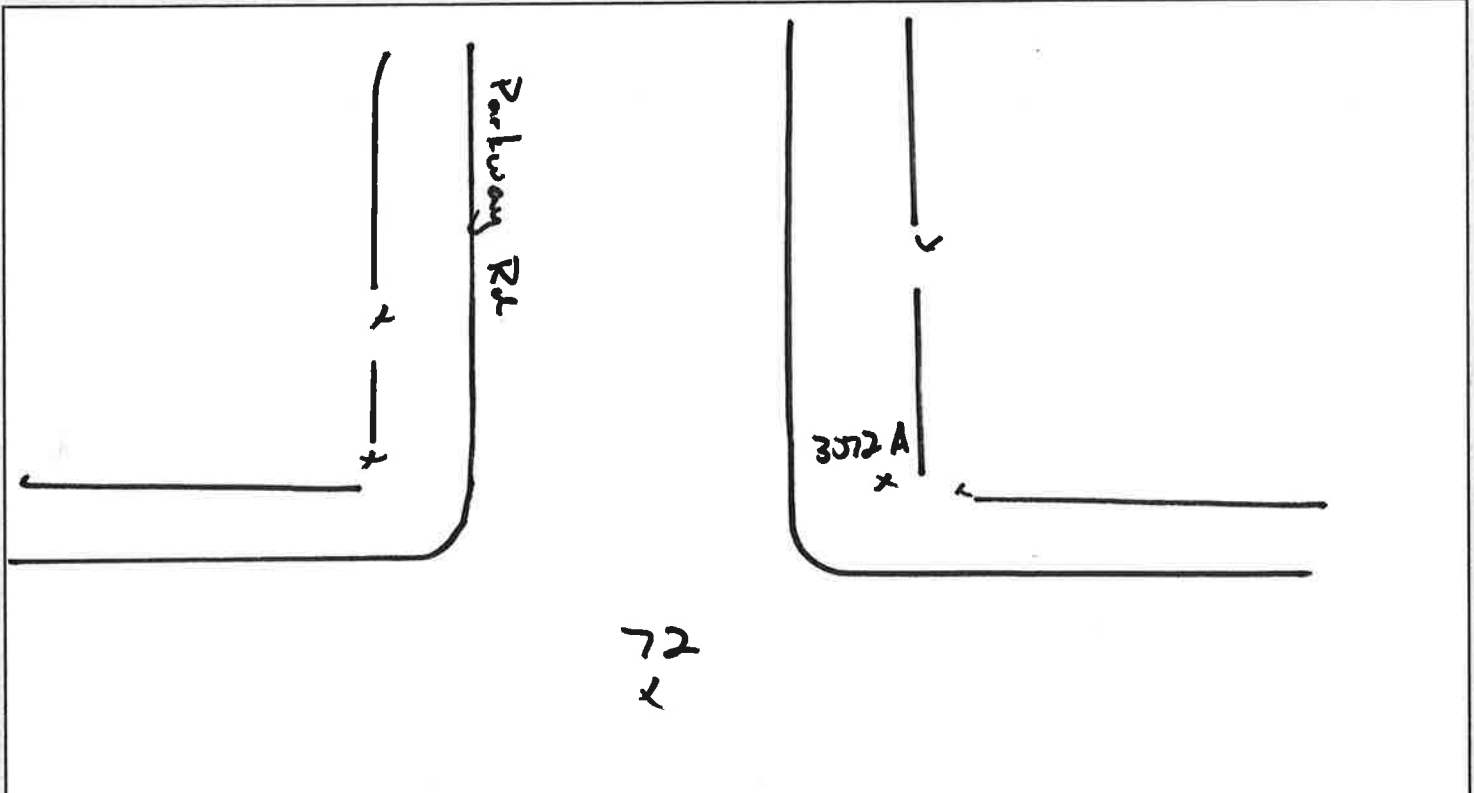
Photo Control point # 2071, 3071, 71	General location <b>South Platte River Basin</b>	Job Number <b>75955</b>
Latitude N 40 ° 50 ' 9 "	Longitude W 100 ° 53 ' 35 "	Calendar Date 4 / 19 / 16
		Observer Initials <b>DJK</b>



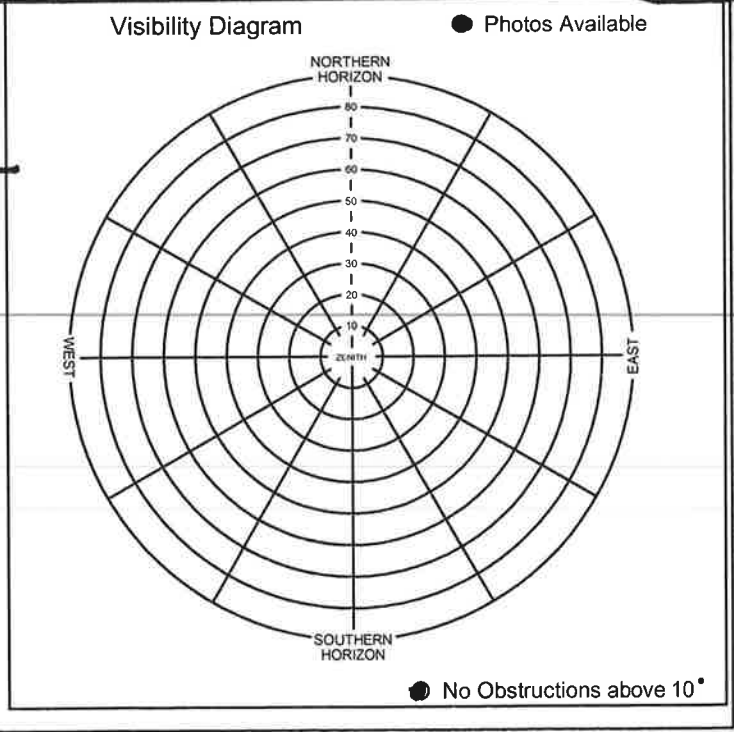
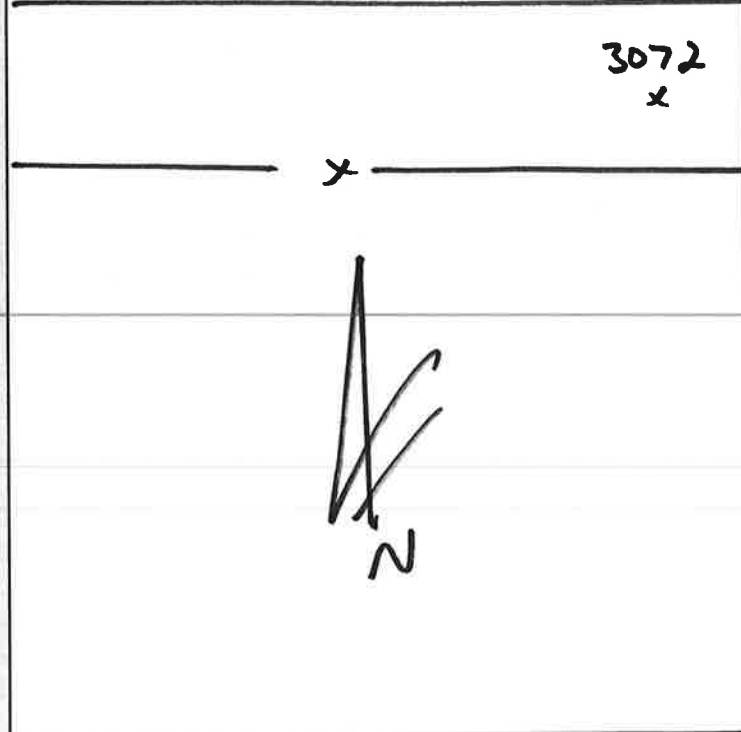
# South Platte Basin QL2 LiDAR



Photo Control point # <b>72   3072</b>	General location <b>South Platte River Basin</b>	Job Number <b>75955</b>
Latitude <b>N 41° 02' 50"</b>	Longitude <b>W 100° 58' 59"</b>	Calendar Date <b>4/19/16</b>
		Observer Initials <b>DJK</b>



Correction line Rd



# South Platte Basin QL2 LiDAR

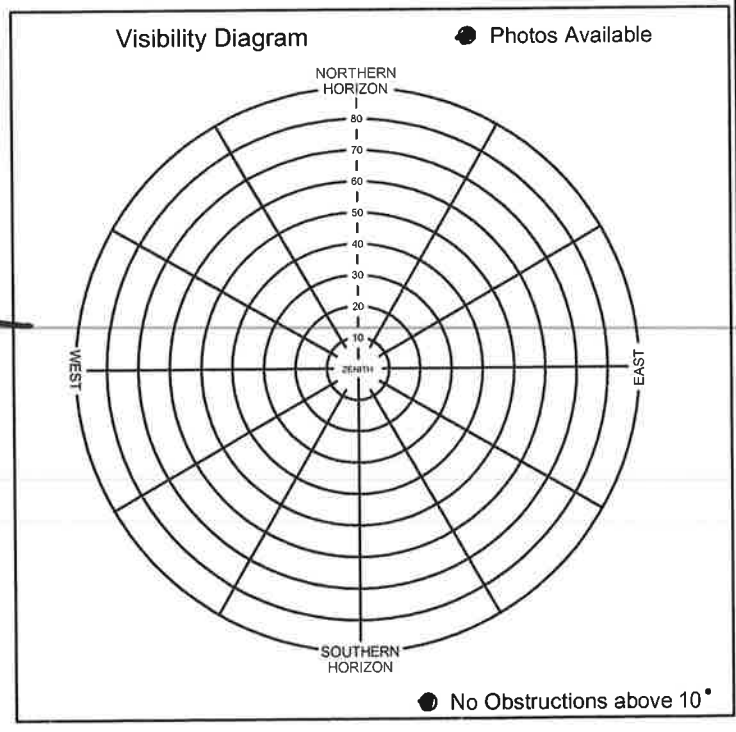
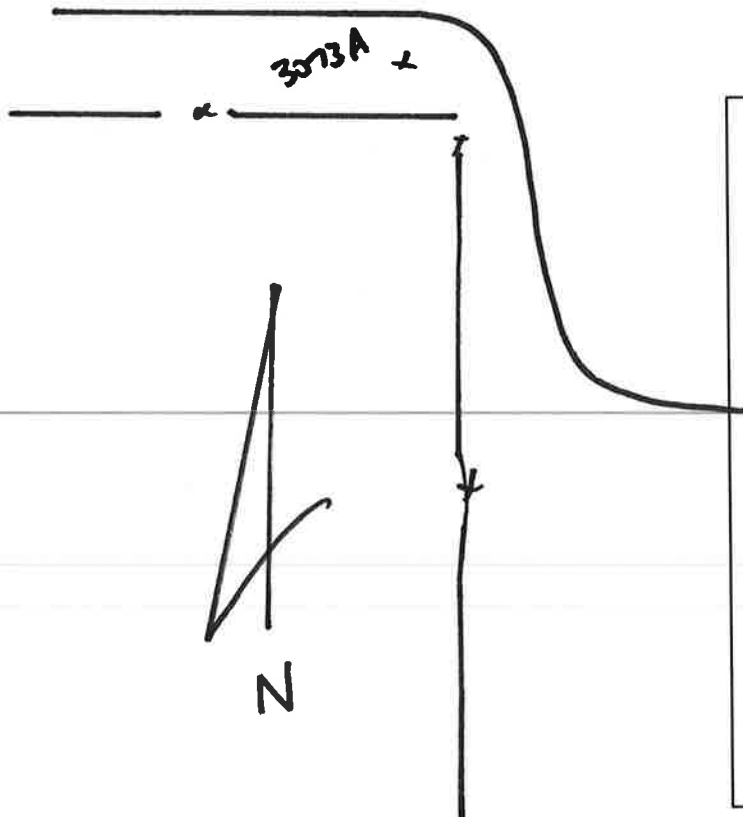


Photo Control point # <b>73 / 3073</b>	General location <b>South Platte River Basin</b>	Job Number <b>75955</b>	
Latitude <b>N 41° 01' 55"</b>	Longitude <b>W 100° 51' 32"</b>	Calendar Date <b>4 / 19 / 16</b>	Observer Initials <b>DJK</b>



Miller School Rd

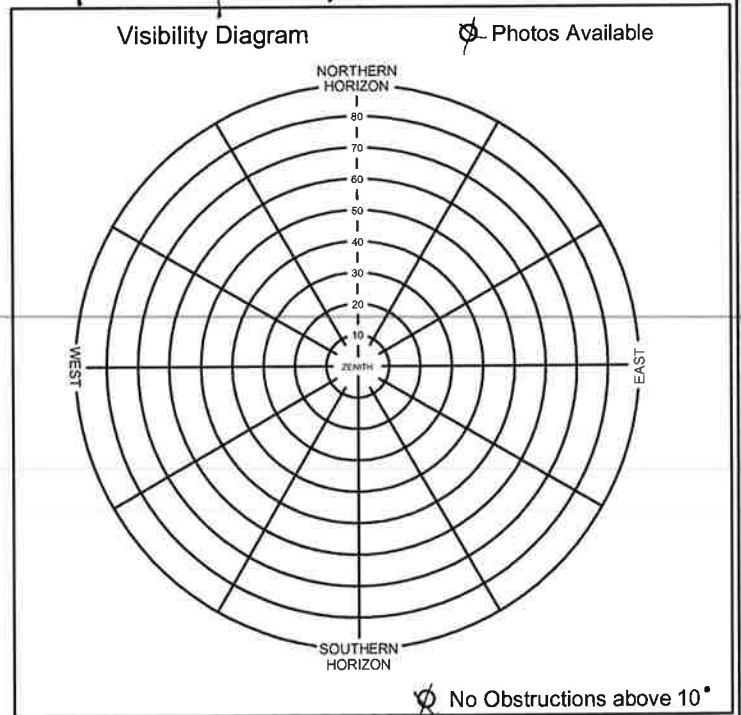
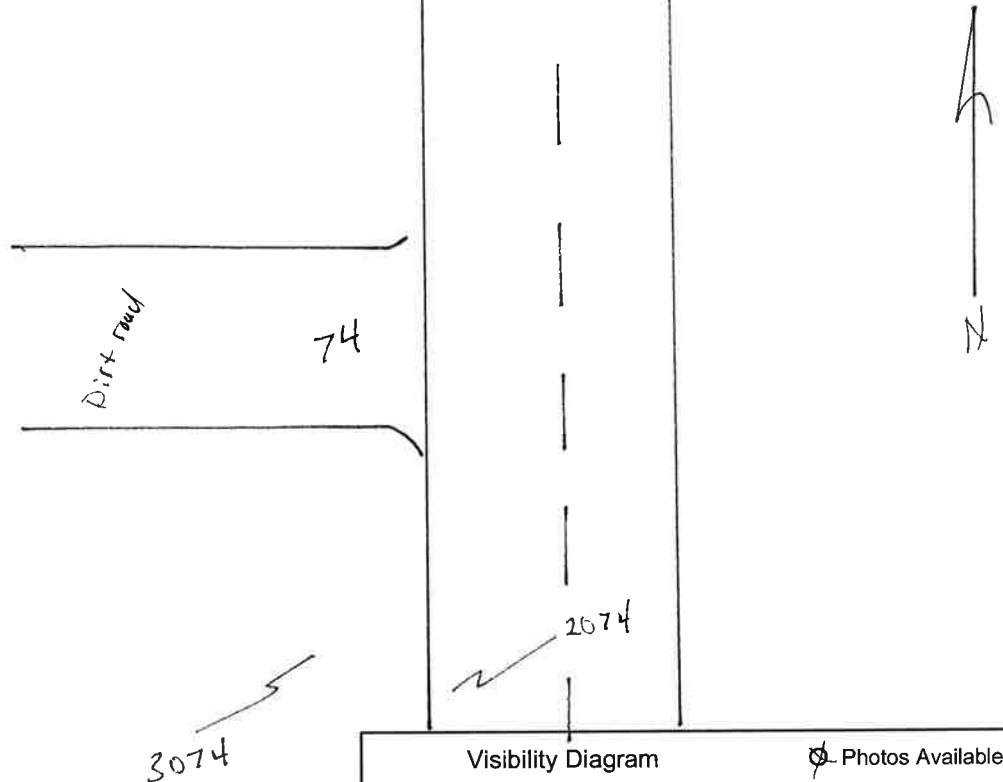
x 73



# South Platte Basin QL2 LiDAR



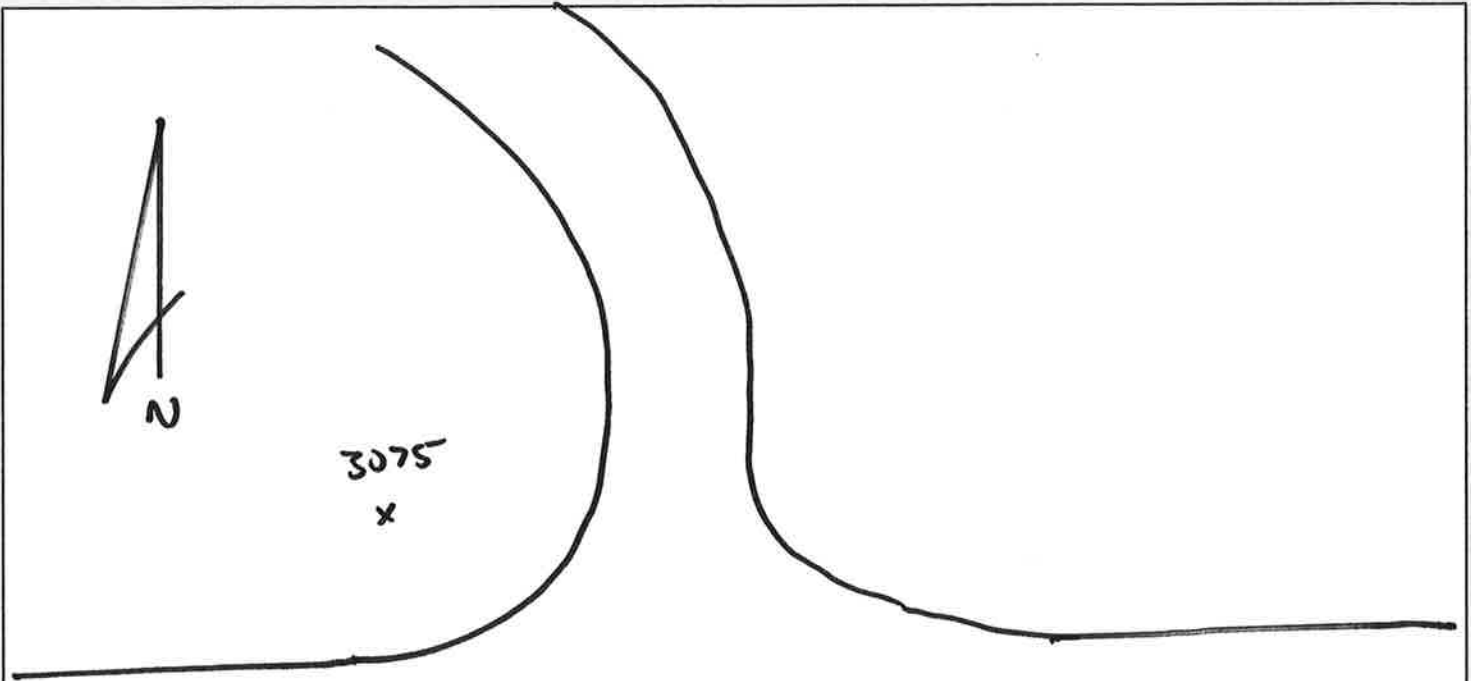
Photo Control point # 74, 2074, 3074	General location <b>South Platte River Basin</b>	Job Number <b>75955</b>
Latitude N 40 ° 54 ' 9 "	Longitude W 101 ° 0 ' 4 "	Calendar Date 4 / 19 / 16
		Observer Initials <b>DJK</b>



# South Platte Basin QL2 LiDAR

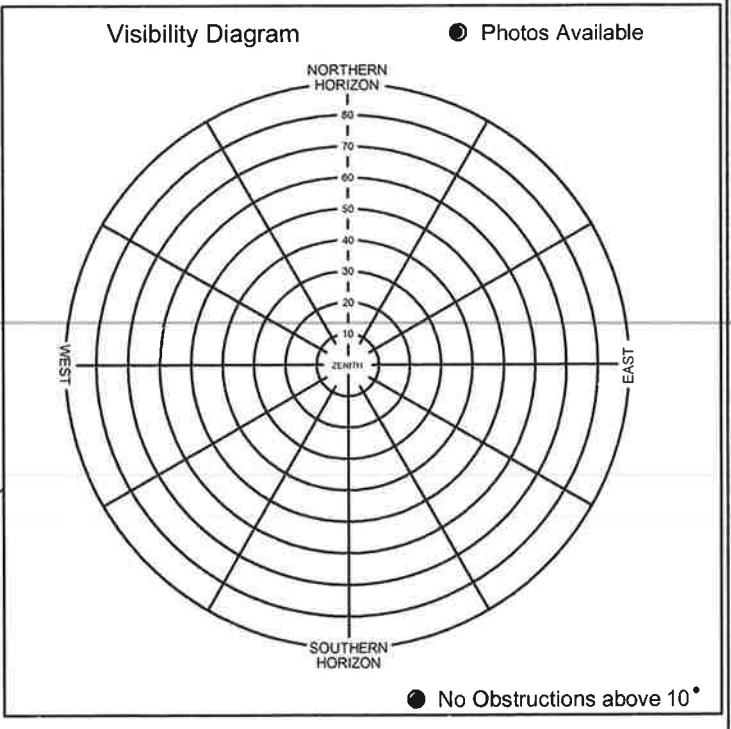
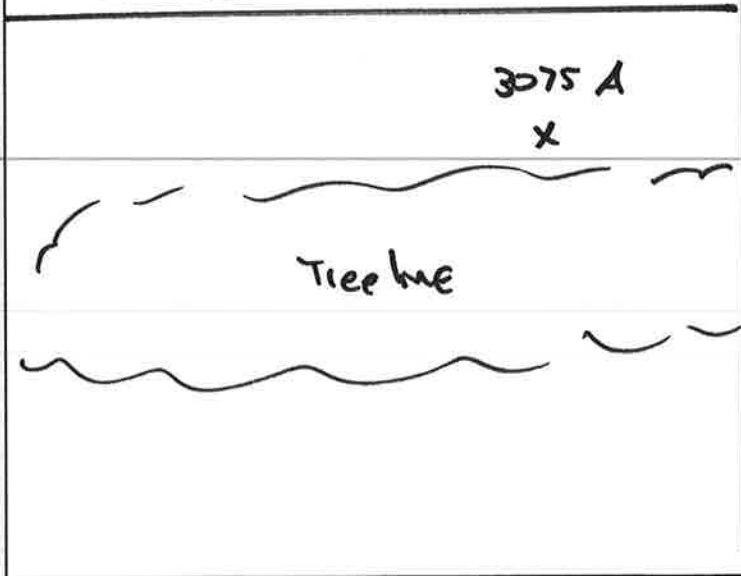


Photo Control point # <b>75 / 3075</b>	General location <b>South Platte River Basin</b>	Job Number <b>75955</b>
Latitude <b>N 40 ° 56 ' 42 "</b>	Longitude <b>W 101 ° 11 ' 15 "</b>	Calendar Date <b>4 / 19 / 16</b>
		Observer Initials <b>DJK</b>



**75**  
x

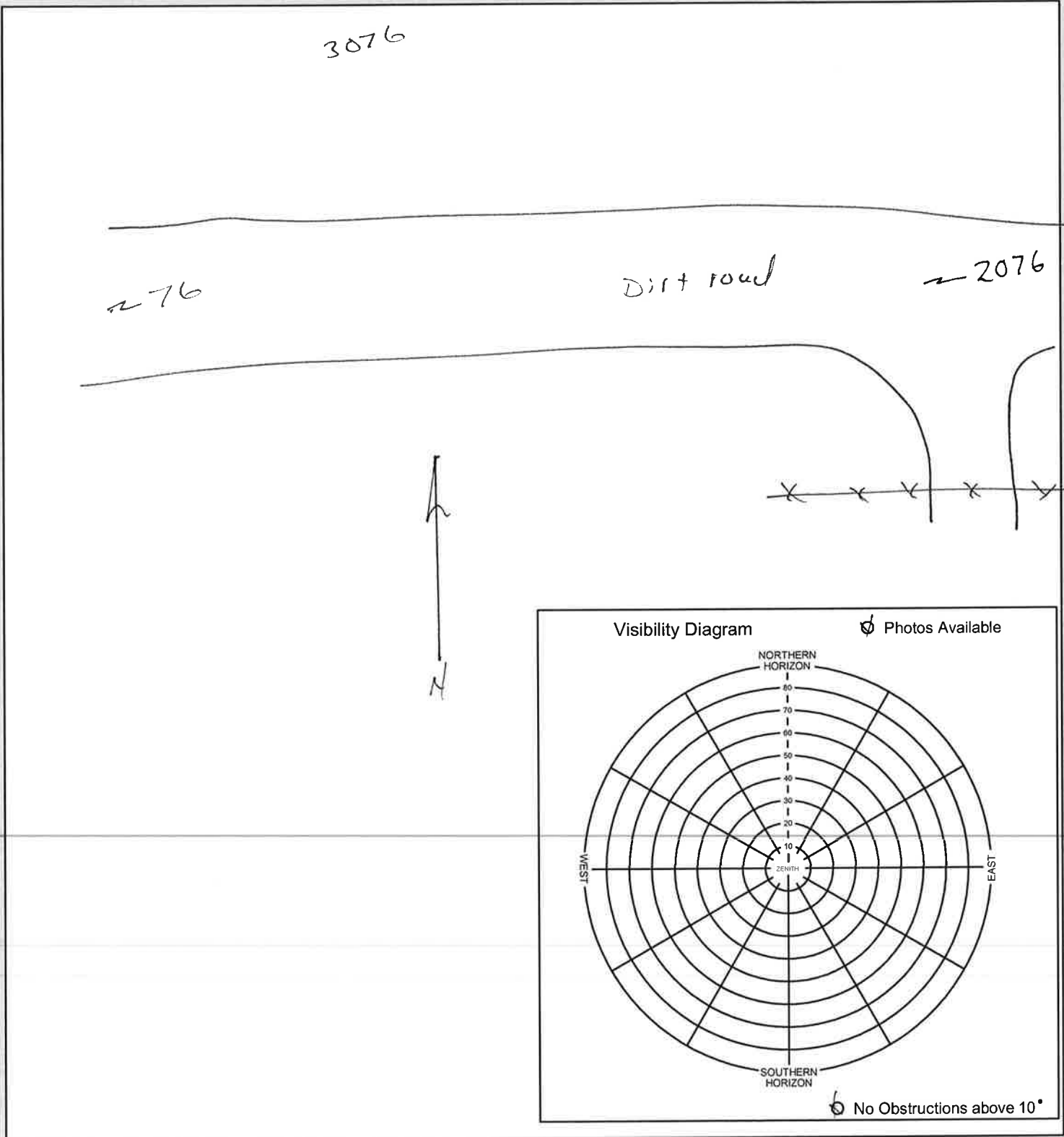
**7 mile Rd w**



# South Platte Basin QL2 LiDAR



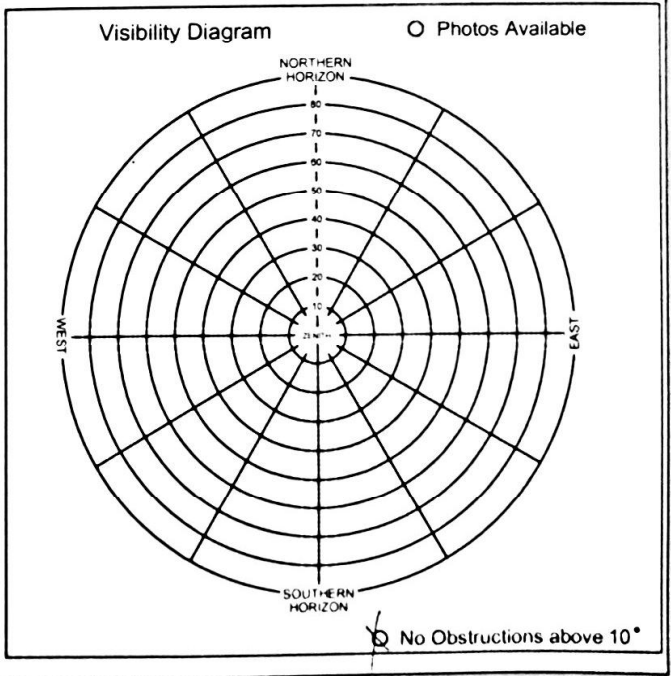
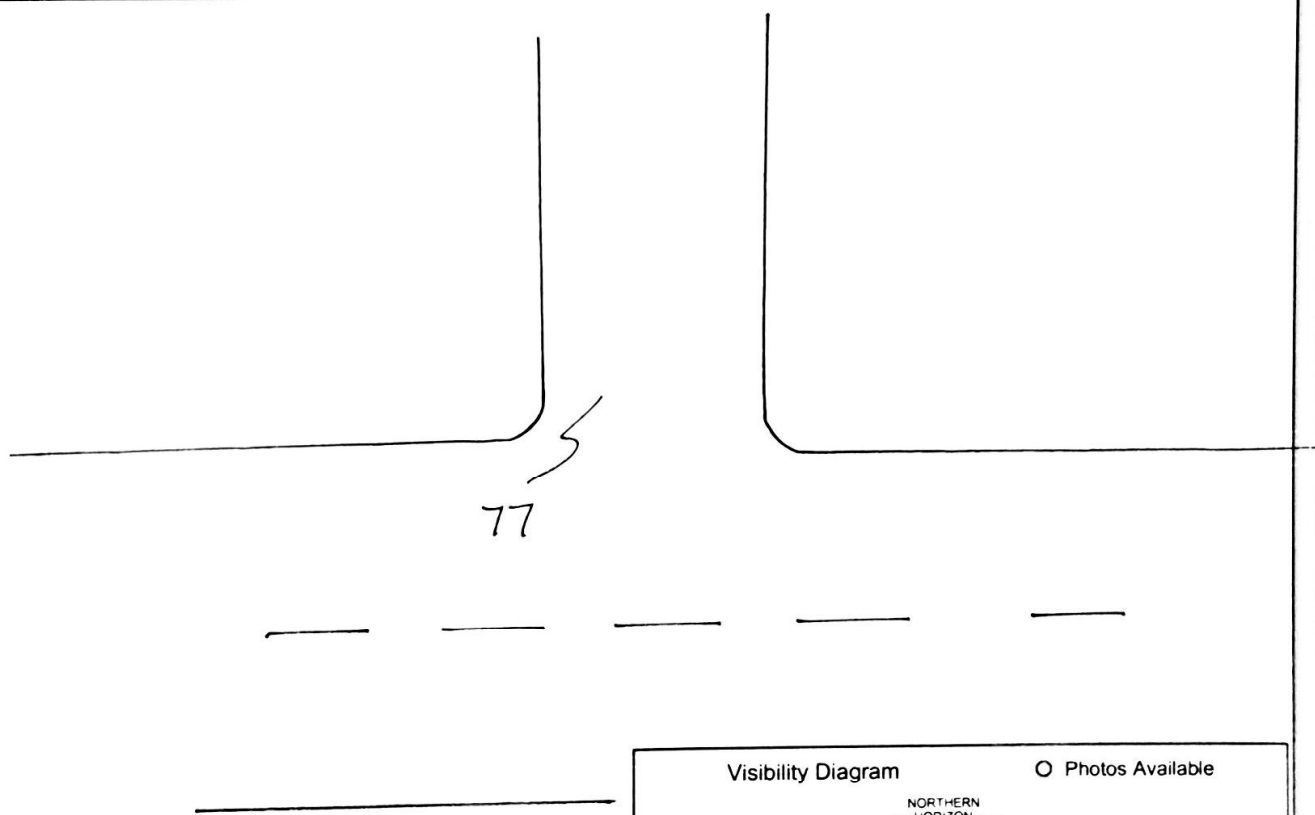
Photo Control point # 76, 2076, 3076	General location <b>South Platte River Basin</b>	Job Number <b>75955</b>
Latitude <b>N 40° 54' 8"</b>	Longitude <b>W 101° 4' 19"</b>	Calendar Date 4/19/16
		Observer Initials <b>DJK</b>



# LiDAR



Photo Control point # 77	General location South PLATTE	Job Number
Latitude N 40 ° 49 ' 50 "	Longitude W 101 ° 0 ' 55 "	Calendar Date 4 / 20 / 16
		Observer Initials ZJH



# South Platte Basin QL2 LiDAR

Photo Control point #

78, 3078, 2078

General location

South Platte River Basin

Job Number

75955

Latitude

N 40 ° 46 ' 18 "

Longitude

W 101 ° 1 ' 10 "

Calendar Date

4 / 19 / 16

Observer Initials

DJK



~ 78

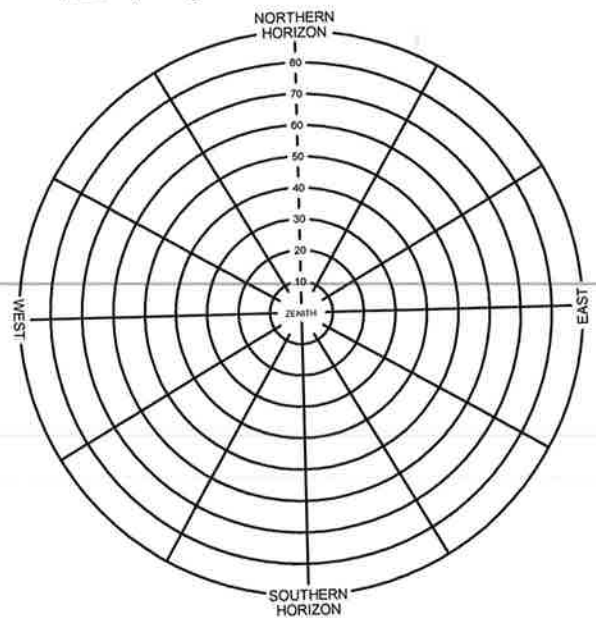
↗ 3078

Road Head to be flipped ↻

~ 2078

Visibility Diagram

Photos Available



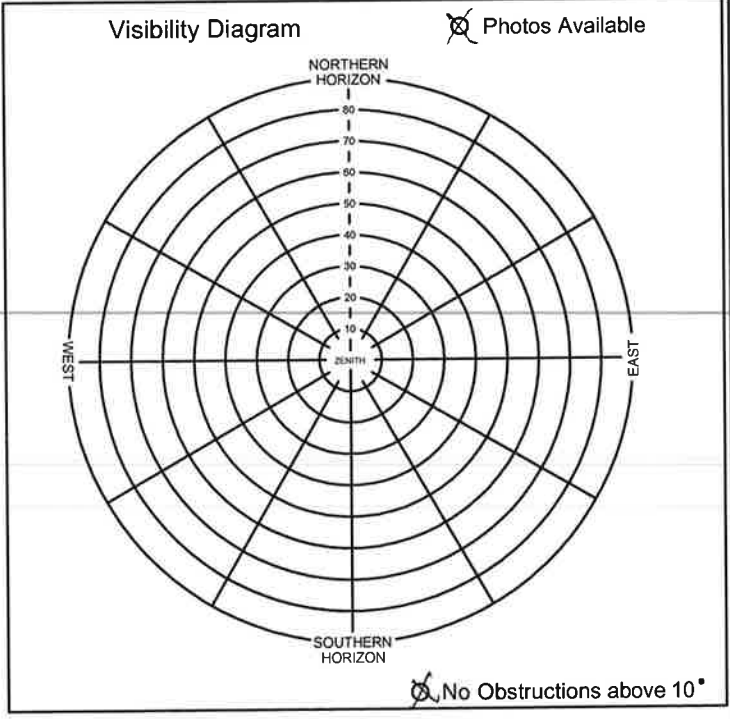
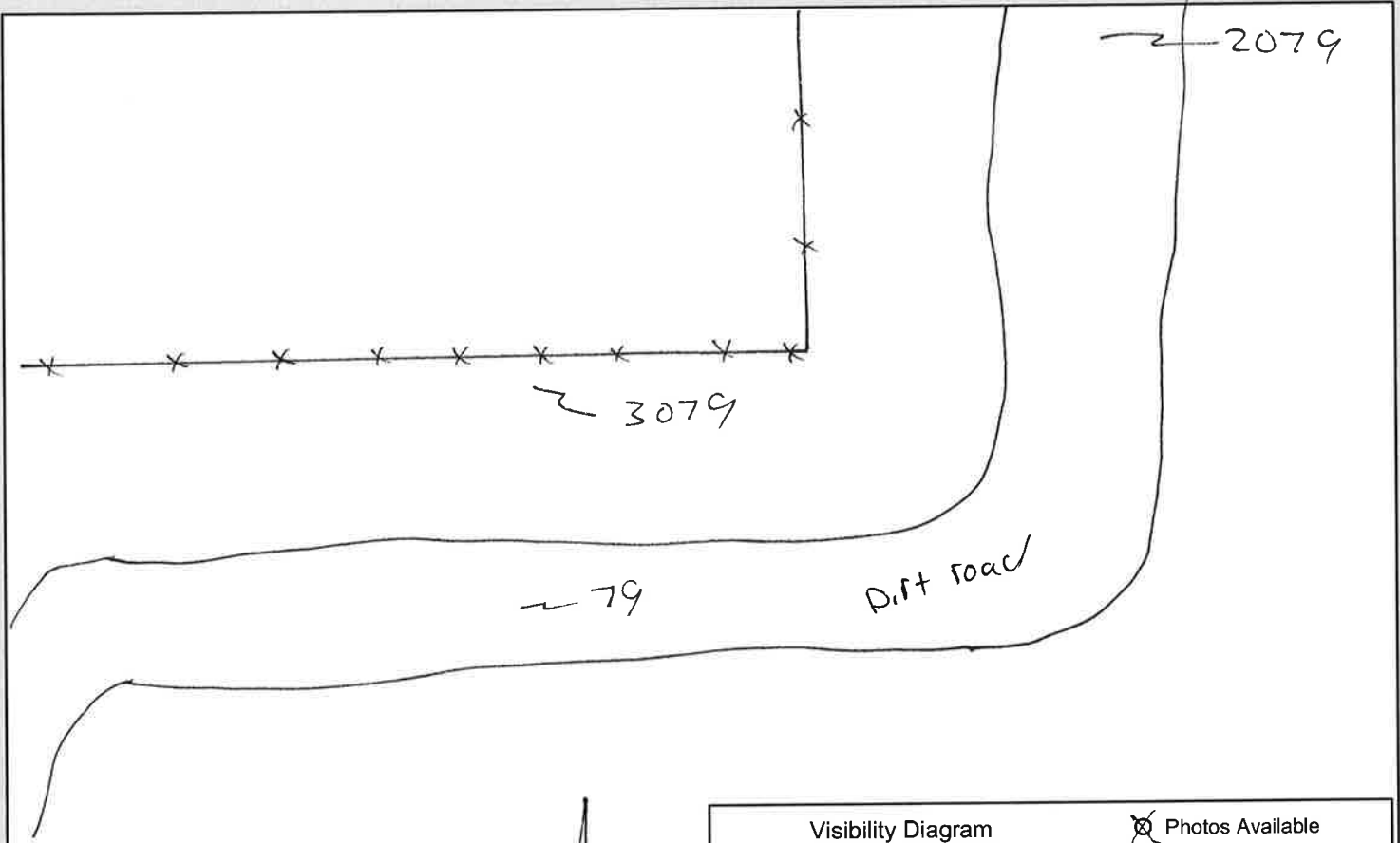
No Obstructions above 10°



# South Platte Basin QL2 LiDAR

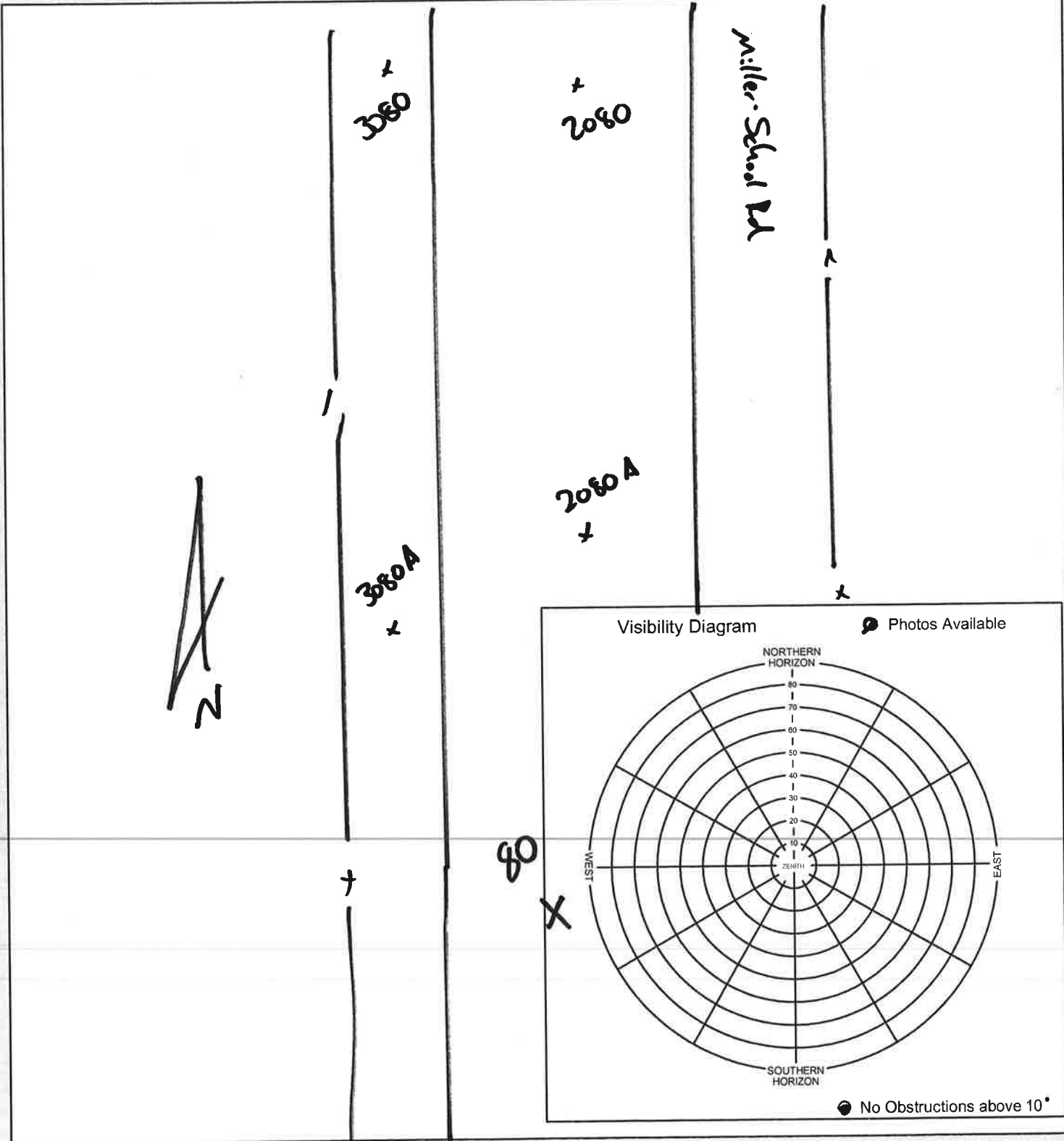


Photo Control point # 79, 2079, 3079	General location <b>South Platte River Basin</b>	Job Number <b>75955</b>
Latitude N 40° 42' 00"	Longitude W 100° 57' 50"	Calendar Date 4/19/16
		Observer Initials <b>DJK</b>



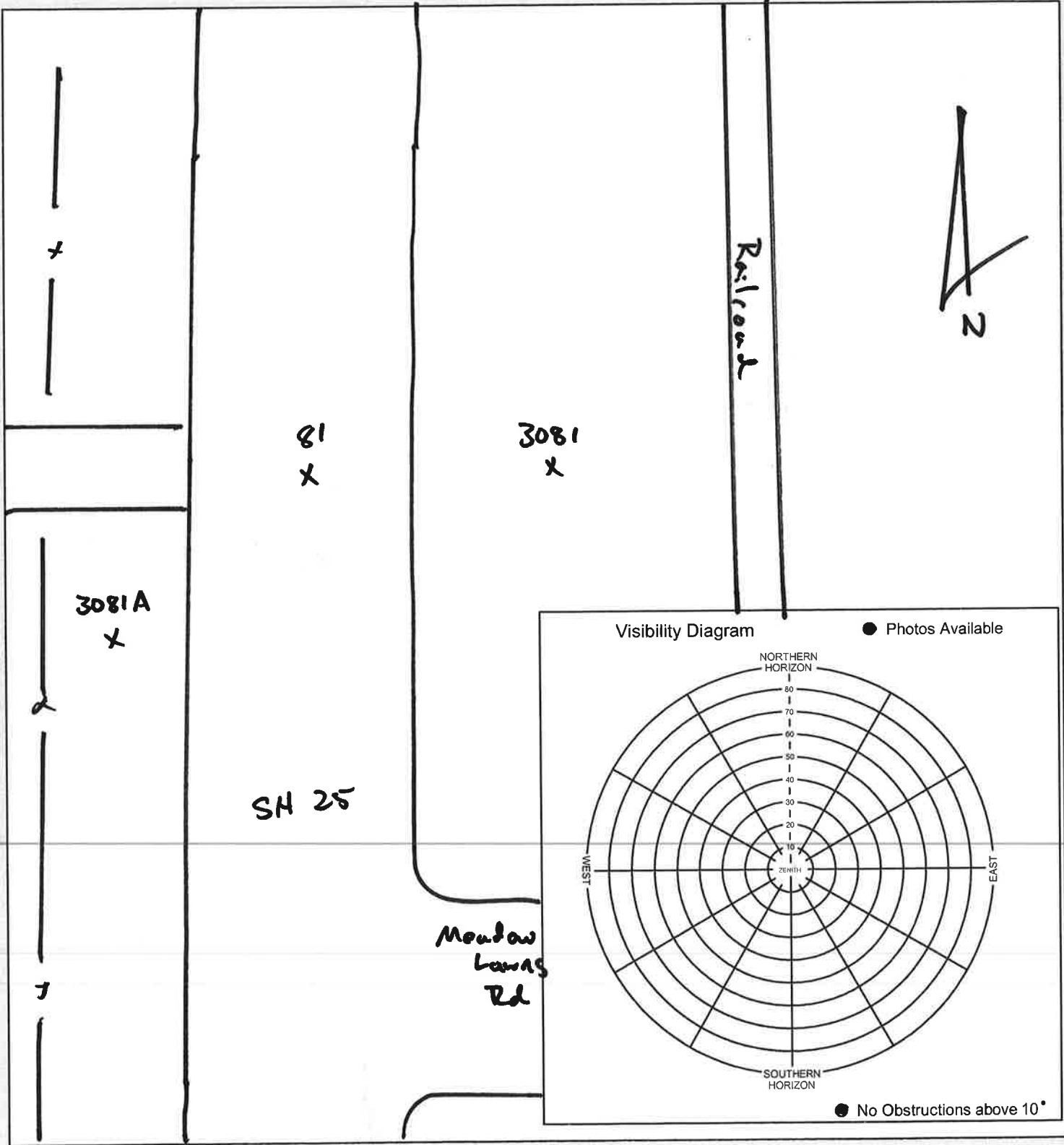
# South Platte Basin QL2 LiDAR

Photo Control point # <b>80 / 3080 / 2080</b>	General location <b>South Platte River Basin</b>	Job Number <b>75955</b>	
Latitude <b>N 40° 59' 31"</b>	Longitude <b>W 100° 53' 14"</b>	Calendar Date <b>4 / 19 / 16</b>	Observer Initials <b>DJK</b>



# South Platte Basin QL2 LiDAR

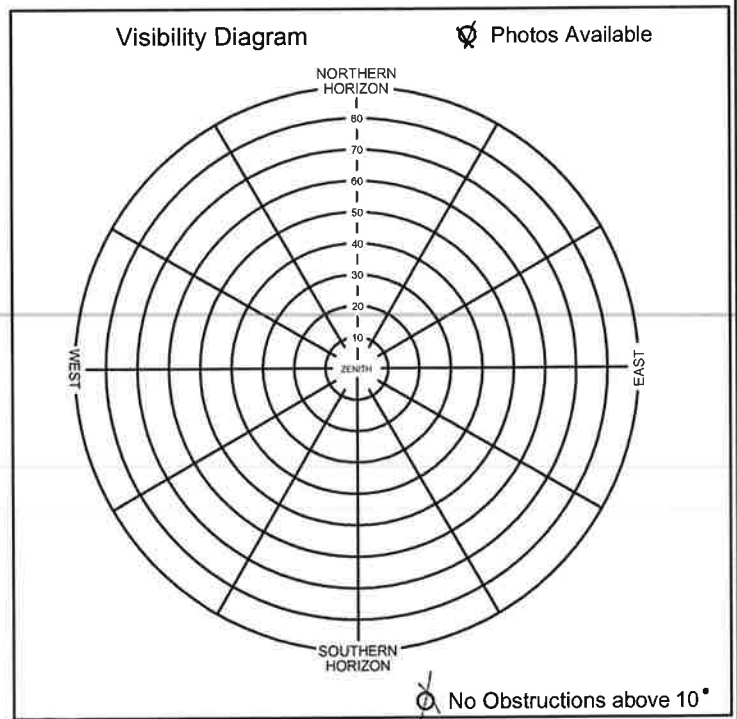

Photo Control point # <b>81 / 3081</b>	General location <b>South Platte River Basin</b>	Job Number <b>75955</b>
Latitude <b>N 41° 00' 14" "</b>	Longitude <b>W 101° 09' 06" "</b>	Calendar Date <b>4/19/16</b>
		Observer Initials <b>DJK</b>



# South Platte Basin QL2 LiDAR



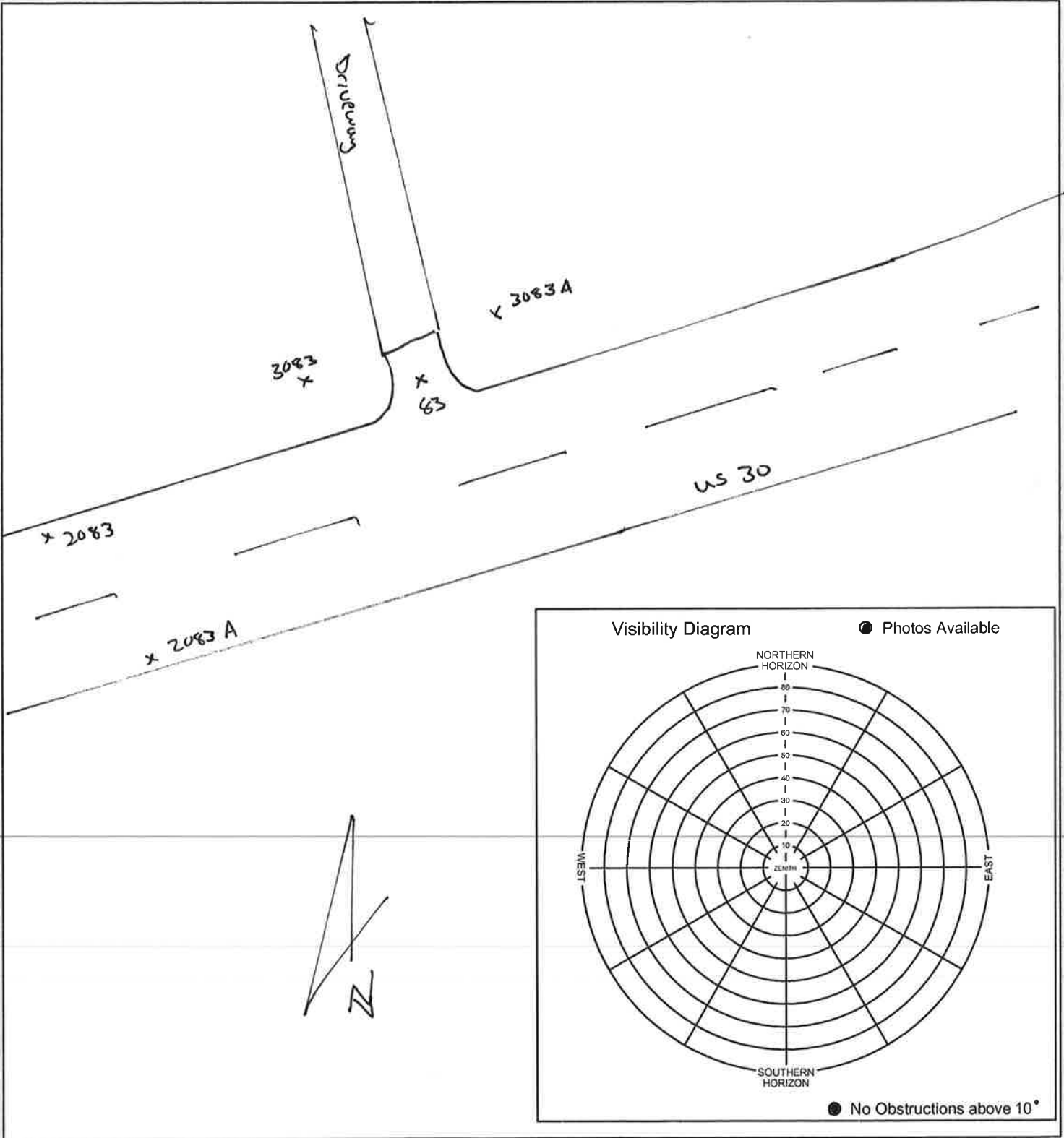
Photo Control point # 8, 2082, 3082	General location <b>South Platte River Basin</b>	Job Number <b>75955</b>
Latitude N 41 ° 0 ' 37 "	Longitude W 101 ° 17 ' 16 "	Calendar Date 4/19/16
		Observer Initials <b>DJK</b>



# South Platte Basin QL2 LiDAR

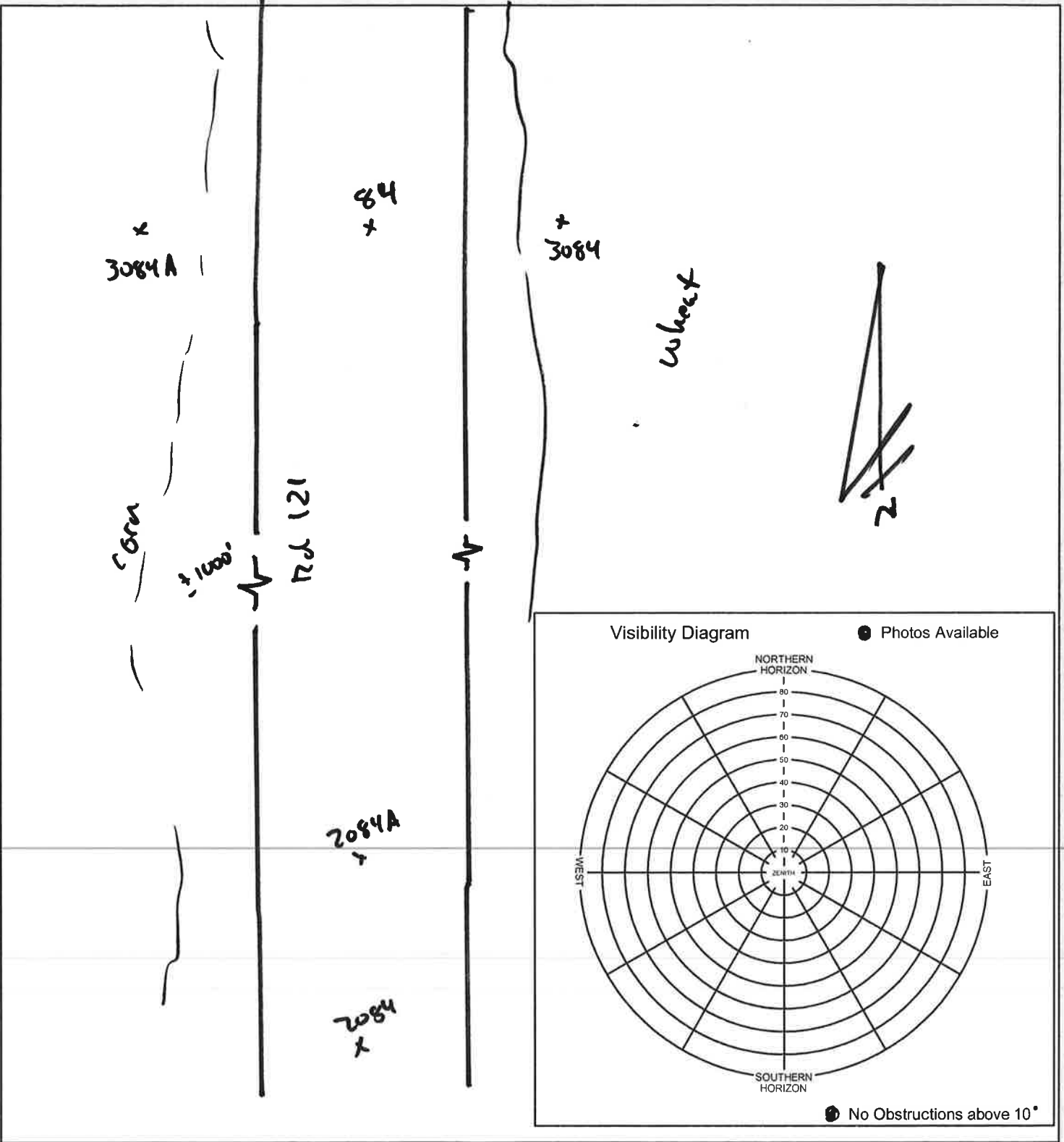


Photo Control point # 83 / 2083 / 3083	General location <b>South Platte River Basin</b>	Job Number <b>75955</b>
Latitude N 41 ° 06 ' 12 "	Longitude W 101 ° 49 ' 15 "	Calendar Date 4 / 20 / 16
		Observer Initials <b>DJK</b>



# South Platte Basin QL2 LiDAR

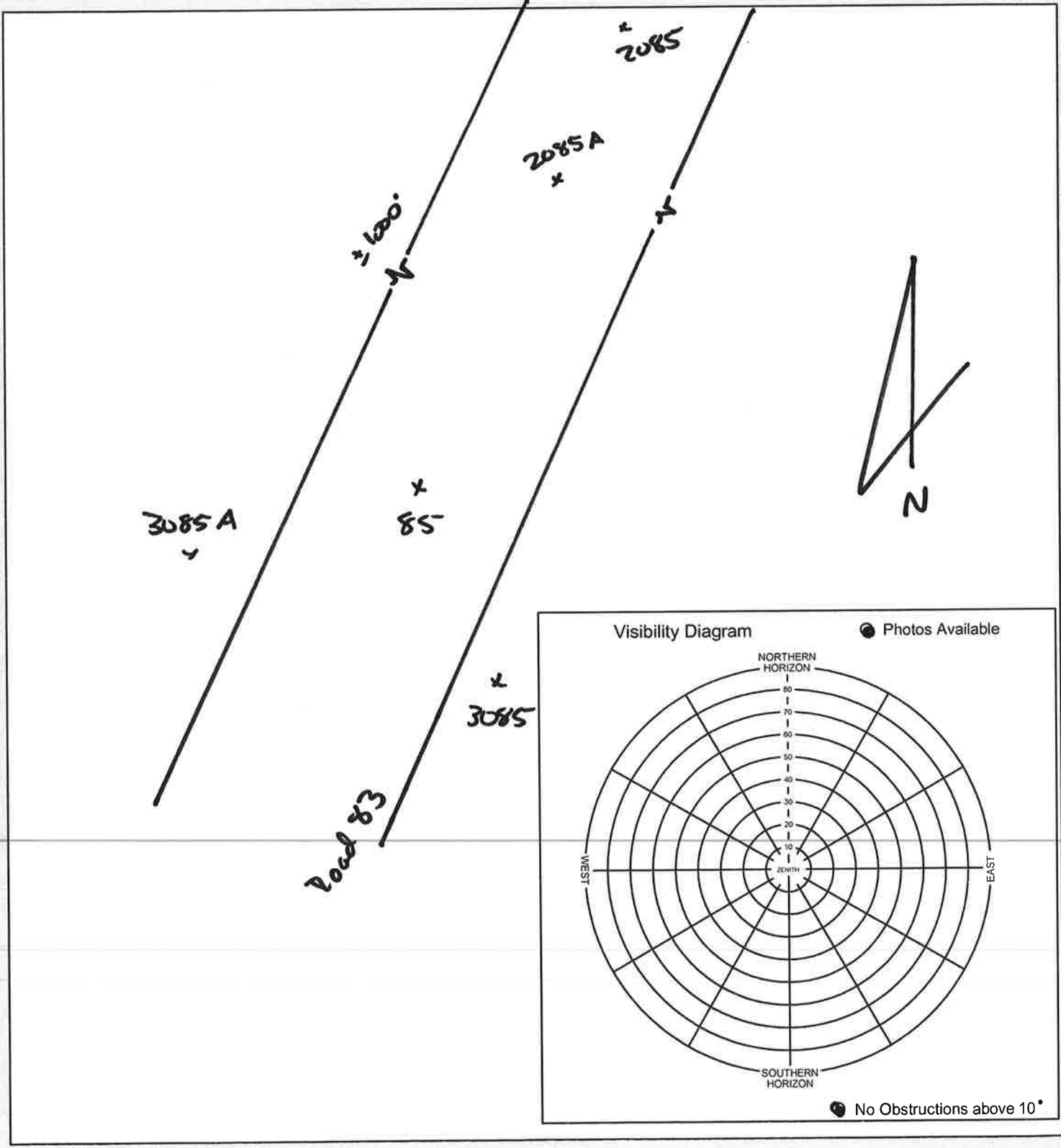
Photo Control point # <b>84 / 2084 / 3084</b>	General location <b>South Platte River Basin</b>	Job Number <b>75955</b>
Latitude <b>N 41 ° 14 ' 14 "</b>	Longitude <b>W 102 ° 53 ' 46 "</b>	Calendar Date <b>4 / 21 / 16</b>
		Observer Initials <b>DJK</b>



# South Platte Basin QL2 LiDAR

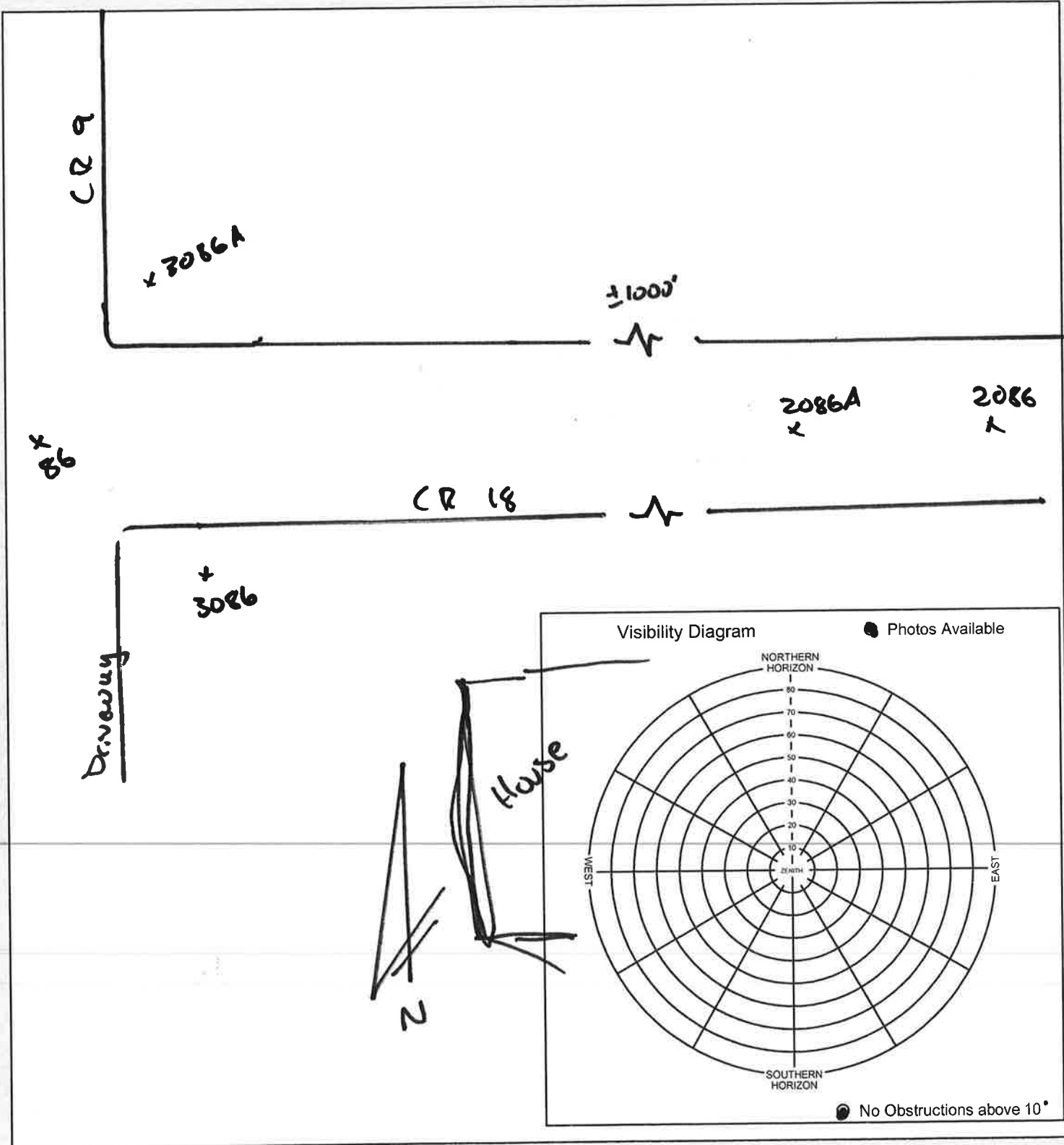


Photo Control point # <b>85 / 2085 / 3085</b>	General location <b>South Platte River Basin</b>	Job Number <b>75955</b>
Latitude <b>N 41 ° 18 ' 11 "</b>	Longitude <b>W 103 ° 15 ' 46 "</b>	Calendar Date <b>4 / 21 / 16</b>
		Observer Initials <b>DJK</b>



# South Platte Basin QL2 LiDAR

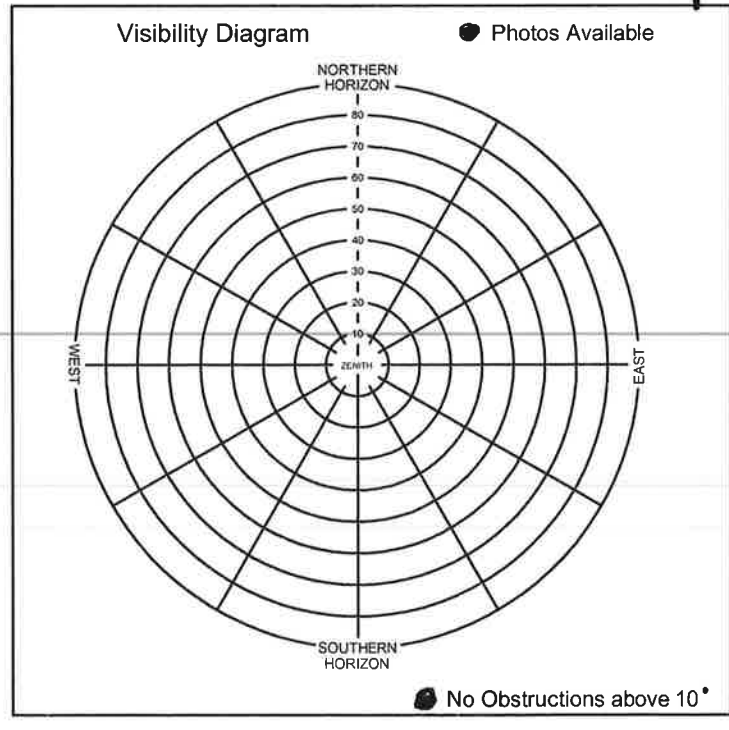
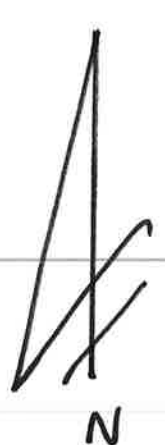



Photo Control point # <b>86 / 2086 / 3086</b>	General location <b>South Platte River Basin</b>	Job Number <b>75955</b>
Latitude <b>N 41° 30' 34" "</b>	Longitude <b>W 103° 59' 10" "</b>	Calendar Date <b>4 / 26 / 16</b>
		Observer Initials <b>DJK</b>





# South Platte Basin QL2 LiDAR

Photo Control point # <b>87 / 2087 / 3087</b>	General location <b>South Platte River Basin</b>	Job Number <b>75955</b>
Latitude <b>N 41 ° 07' 12 "</b>	Longitude <b>W 103 ° 37' 43 "</b>	Calendar Date <b>4 / 22 / 16</b>
		Observer Initials <b>DJK</b>



# South Platte Basin QL2 LiDAR



Photo Control point #

88, 2088, 3088

General location

South Platte River Basin

Job Number

75955

Latitude

N 41 ° 5 ' 25 "

Longitude

W 103 ° 51 ' 17 "

Calendar Date

4 / 21 / 16

Observer Initials

DJK

|||

~ 3088

~ 288

Dirt road

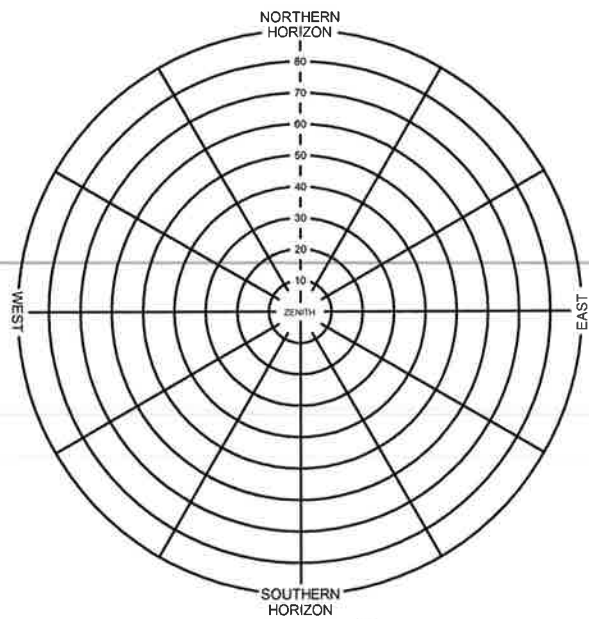
~ 2088

|||



Visibility Diagram

Photos Available

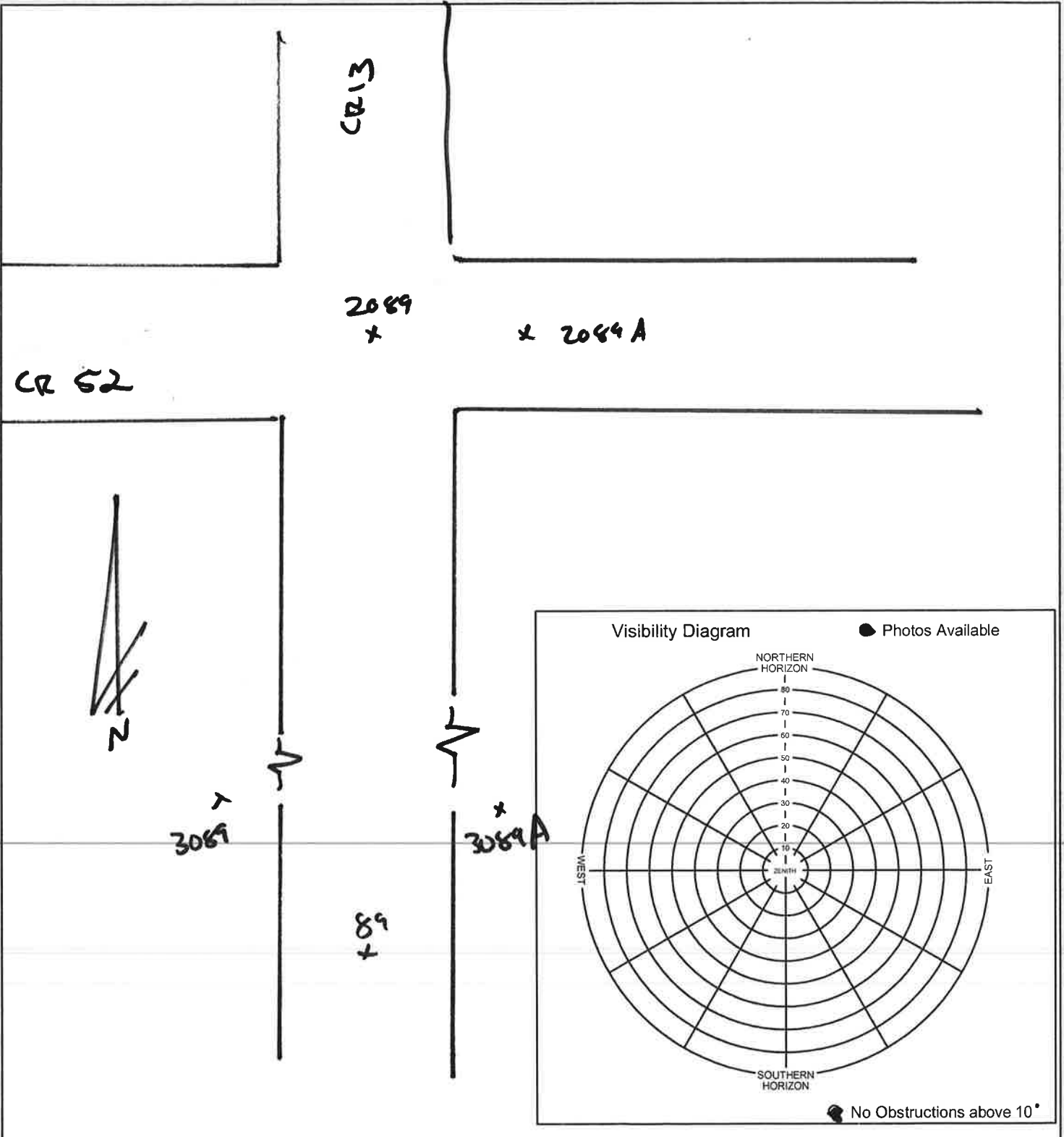


No Obstructions above 10°

# South Platte Basin QL2 LiDAR



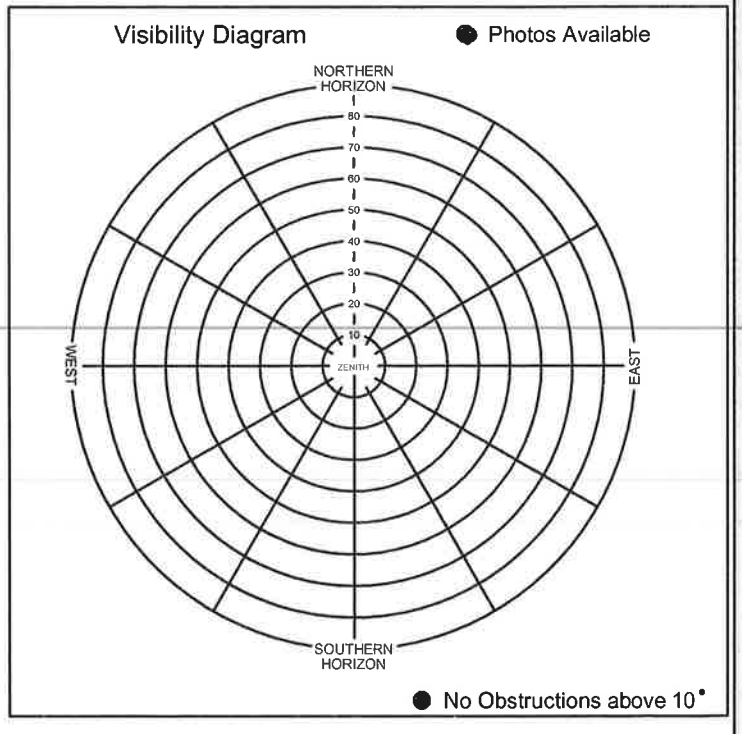
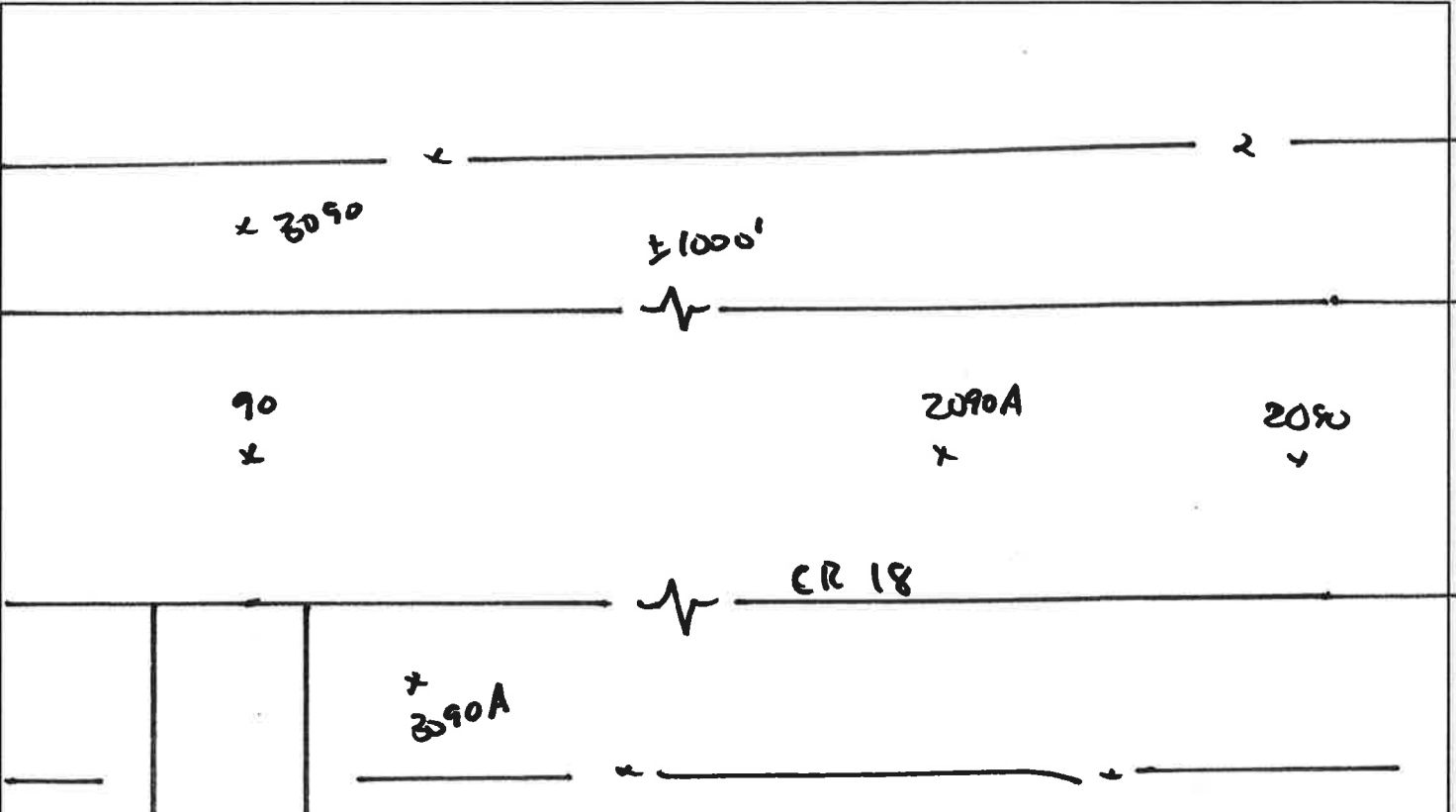
Photo Control point # <b>89   2089   3089</b>	General location <b>South Platte River Basin</b>	Job Number <b>75955</b>
Latitude <b>N 41 ° 21 ' 44 "</b>	Longitude <b>W 103 ° 55 ' 50 "</b>	Calendar Date <b>4 / 25 / 16</b>
		Observer Initials <b>DJK</b>



# South Platte Basin QL2 LiDAR



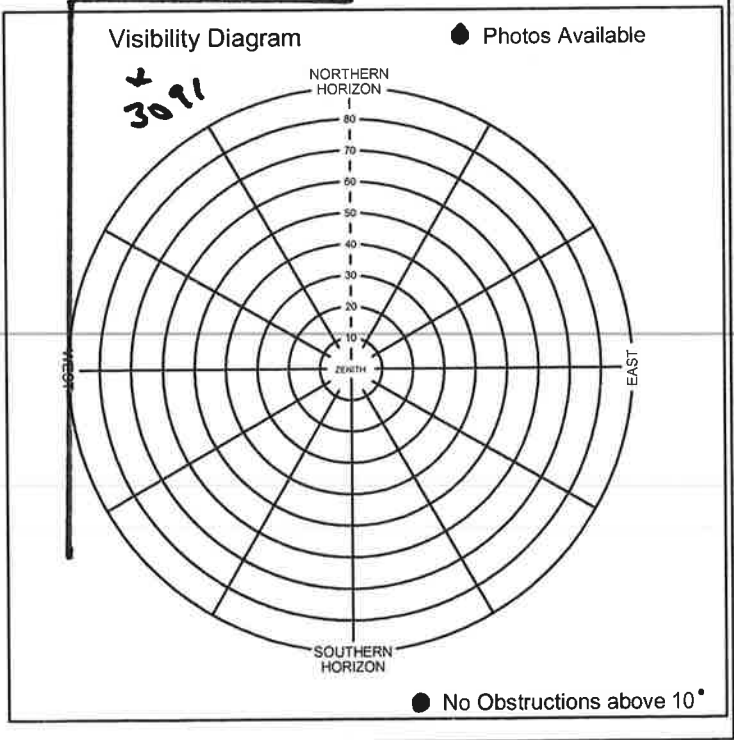
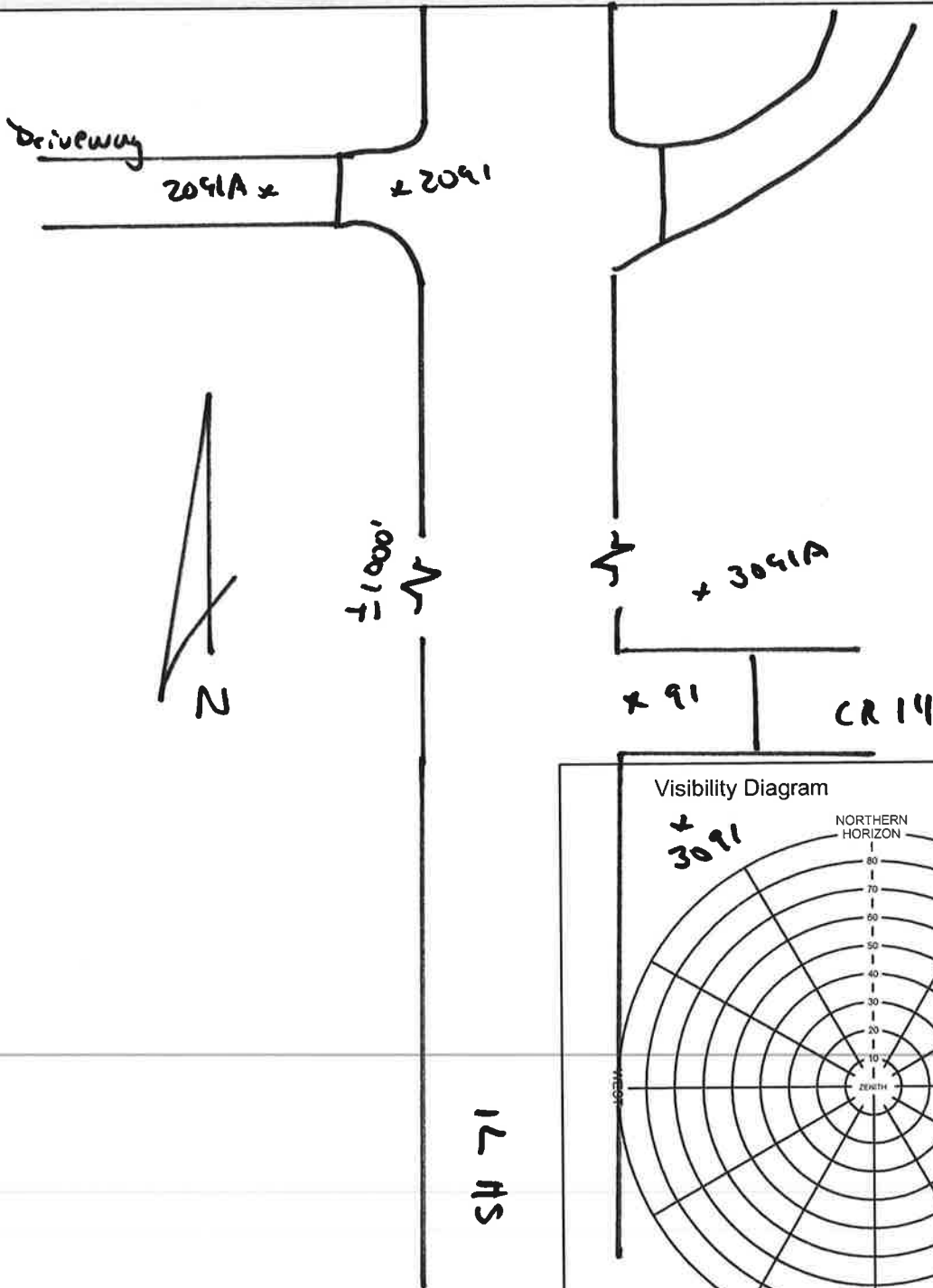
Photo Control point # <b>90 / 2090 / 3090</b>	General location <b>South Platte River Basin</b>	Job Number <b>75955</b>
Latitude <b>N 41 ° 33 ' 11 "</b>	Longitude <b>W 103 ° 47 ' 12 "</b>	Calendar Date <b>4 / 26 / 16</b>
		Observer Initials <b>DJK</b>



# South Platte Basin QL2 LiDAR



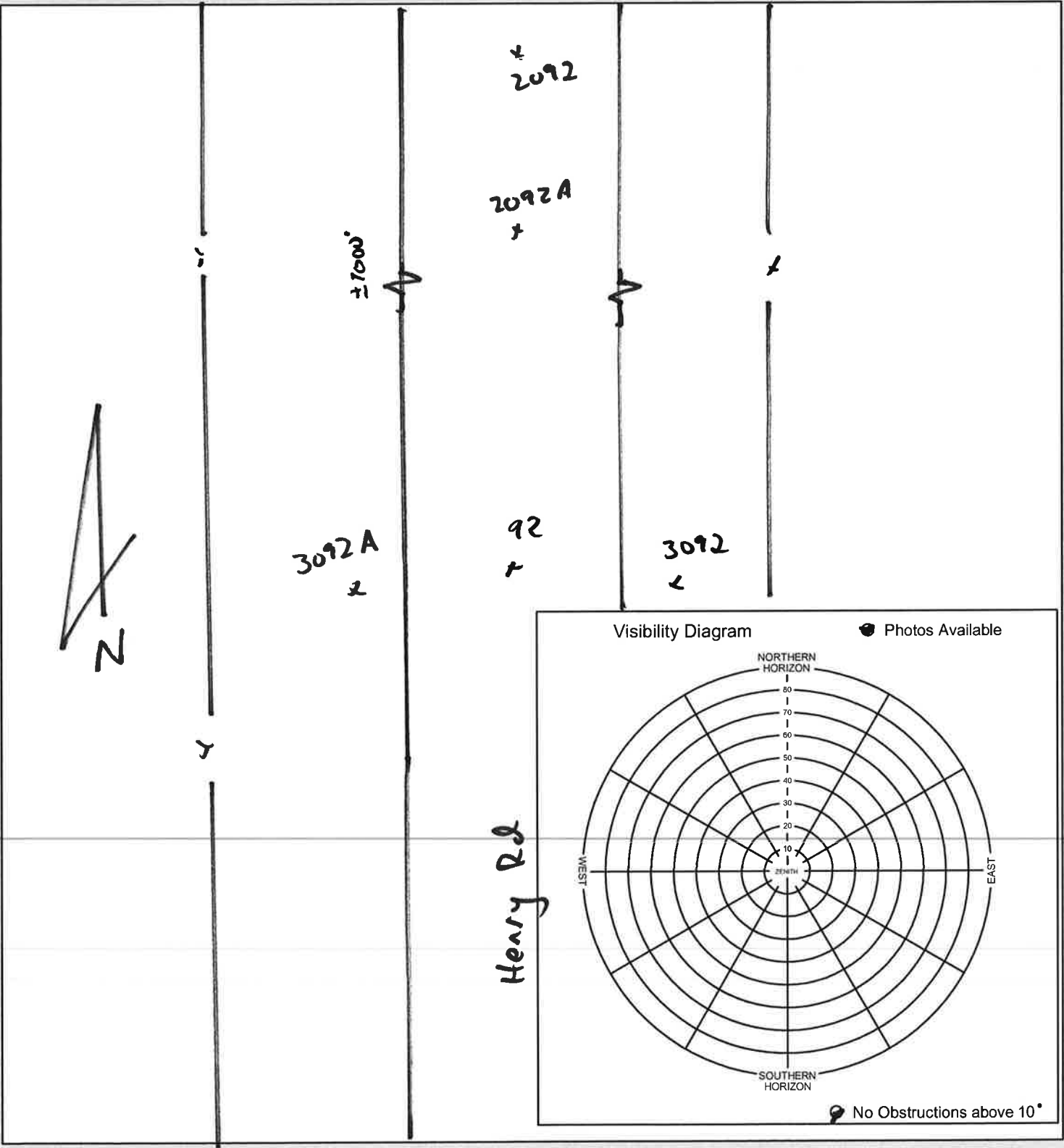
Photo Control point # <b>91 / 2091 / 3091</b>	General location <b>South Platte River Basin</b>	Job Number <b>75955</b>
Latitude <b>N 41° 28' 48" "</b>	Longitude <b>W 103° 39' 27" "</b>	Calendar Date <b>4 / 26 / 16</b>
		Observer Initials <b>DJK</b>



# South Platte Basin QL2 LiDAR




Photo Control point # <b>92 / 2092 / 3092</b>	General location <b>South Platte River Basin</b>	Job Number <b>75955</b>
Latitude <b>N42° 08' 36"</b>	Longitude <b>W104° 01' 55"</b>	Calendar Date <b>4 / 28 / 16</b>
		Observer Initials <b>DJK</b>



# South Platte Basin QL2 LiDAR


Photo Control point # <b>124</b>	General location <b>South Platte River Basin</b>	Job Number <b>75955</b>
Latitude <b>N 41° 06' 10"</b>	Longitude <b>W 101° 18' 31"</b>	Calendar Date <b>4/19/16</b>
		Observer Initials <b>DJK</b>



Trees

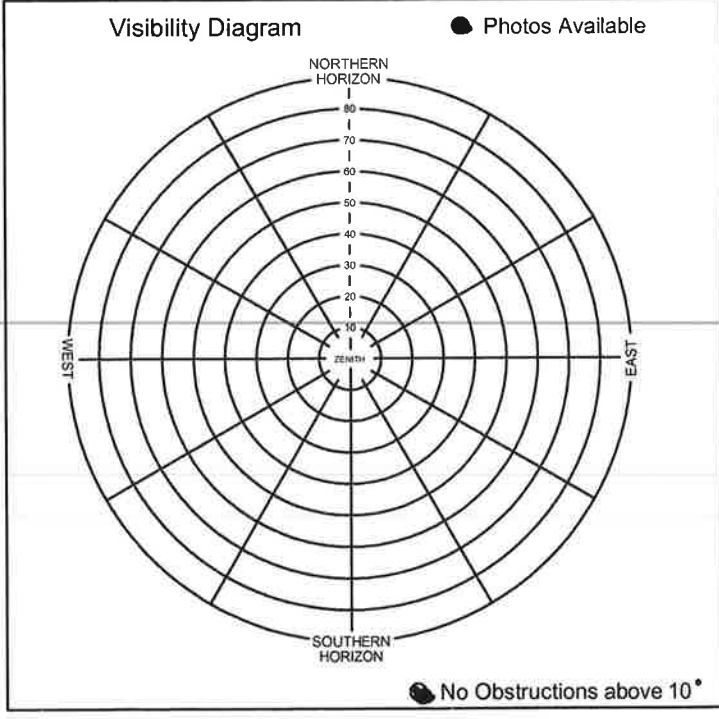
28 East V

124  
x



N

Visibility Diagram ● Photos Available



● No Obstructions above 10°

# Geodetic Control Photos



B 76, MN0229, 1, 25APR2016



B 76, MN0229, 2, 25APR2016



B 76, MN0229, 3E, 25APR2016



B 76, MN0229, 3N, 25APR2016



B 76, MN0229, 3S, 25APR2016



B 76, MN0229, 3W, 25APR2016





C 424, MM0321, 1, 19APR2016



C 424, MM0321, 2, 19APR2016



C 424, MM0321, 3E, 19APR2016



C 424, MM0321, 3N, 19APR2016



C 424, MM0321, 3S, 19APR2016



C 424, MM0321, 3W, 19APR2016



CLINCH RESET, MM0352, 1, 19APR2016



CLINCH RESET, MM0352, 2, 19APR2016



CLINCH RESET, MM0352, 3E, 19APR2016



CLINCH RESET, MM0352, 3N, 19APR2016



CLINCH RESET, MM0352, 3S, 19APR2016



CLINCH RESET, MM0352, 3W, 19APR2016



CUB, LK0437, 1, 20APR2016



CUB, LK0437, 2, 20APR2016



CUB, LK0437, 3E, 20APR2016



CUB, LK0437, 3N, 20APR2016



CUB, LK0437, 3S, 20APR2016



CUB, LK0437, 3W, 20APR2016



F 422, MN0395, 1, 20APR2016



G 424, MM0317, 2, 19APR2016



F 422, MN0395, 3E, 20APR2016



F 422, MN0395, 3N, 20APR2016



F 422, MN0395, 3S, 20APR2016



F 422, MN0395, 3W, 20APR2016



G 424, MM0317, 1, 19APR2016



G 424, MM0317, 2, 19APR2016



G 424, MM0317, 3E, 19APR2016



G 424, MM0317, 3N, 19APR2016



G 424, MM0317, 3S, 19APR2016



G 424, MM0317, 3W, 19APR2016



KIMBALL, MN0244, 1, 22APR2016



KIMBALL, MN0244, 2, 22APR2016



KIMBALL, MN0244, 3E, 22APR2016



KIMBALL, MN0244, 3N, 22APR2016



KIMBALL, MN0244, 3S, 22APR2016



KIMBALL, MN0244, 3W, 22APR2016



M 424, MM0311, 1, 19APR2016



M 424, MM0311, 2, 19APR2016



M 424, MM0311, 3E, 19APR2016



M 424, MM0311, 3N, 19APR2016



M 424, MM0311, 3S, 19APR2016



M 424, MM0311, 3W, 19APR2016



NORTH EAST CORNER RESET, MN0401, 1, 20APR2016



NORTH EAST CORNER RESET, MN0401, 2, 20APR2016



NORTH EAST CORNER RESET, MN0401, 3E, 20APR2016



NORTH EAST CORNER RESET, MN0401, 3N, 20APR2016



NORTH EAST CORNER RESET, MN0401, 3S, 20APR2016



NORTH EAST CORNER RESET, MN0401, 3W, 20APR2016





OGA A, AB4116, 1, 20APR2016



OGA A, AB4116, 2, 20APR2016



OGA A, AB4116, 3E, 20APR2016



OGA A, AB4116, 3N, 20APR2016



OGA A, AB4116, 3S, 20APR2016



OGA A, AB4116, 3W, 20APR2016



T 76, MN0216, 1, 22APR2016



T 76, MN0216, 2, 22APR2016




T 76, MN0216, 3E, 22APR2016



T 76, MN0216, 3N, 22APR2016



T 76, MN0216, 3S, 22APR2016



T 76, MN0216, 3W, 22APR2016



T 422, MM0332, 1, 20APR2016



T 422, MM0332, 2, 20APR2016



T 422, MM0332, 3E, 20APR2016



T 422, MM0332, 3N, 20APR2016



T 422, MM0332, 3S, 20APR2016




T 422, MM0332, 3W, 20APR2016



U 58, NP0422, 1, 27APR2016



U 58, NP0422, 2, 27APR2016



U 58, NP0422, 3E, 27APR2016



U 58, NP0422, 3N, 27APR2016



U 58, NP0422, 3S, 27APR2016



U 58, NP0422, 3W, 27APR2016



Z 418, MN0384, 1, 22APR2016



Z 418, MN0384, 2, 22APR2016



Z 418, MN0384, 3E, 22APR2016



Z 418, MN0384, 3N, 22APR2016



Z 418, MN0384, 3S, 22APR2016




Z 418, MN0384, 3W, 22APR2016

# Ground Control Photos



1, LiDAR CTL, 3N, 27APR2016



2, LiDAR CTL, 3N, 27APR2016



3, LiDAR CTL, 3N, 27APR2016



4, LiDAR CTL, 3N, 27APR2016



5, LiDAR CTL, 3W, 27APR2016



6, LiDAR CTL, 3N, 27APR2016



7, LiDAR CTL, 3N, 27APR2016



8, LiDAR CTL, 3N, 27APR2016



9, LiDAR CTL, 3N, 27APR2016



10, LiDAR CTL, 3W, 27APR2016



11, LiDAR CTL, 3N, 27APR2016



12, LiDAR CTL, 3W, 27APR2016



13, LiDAR CTL, 3W, 25APR2016



14, LiDAR CTL, 3N, 26APR2016



15, LiDAR CTL, 3E, 22APR2016



16, LiDAR CTL, 3N, 25APR2016



17, LiDAR CTL, 3W, 25APR2016



18, LiDAR CTL, 3E, 25APR2016





19, LiDAR CTL, 3N, 25APR2016



20, LiDAR CTL, 3N, 26APR2016



21, LiDAR CTL, 3W, 26APR2016



22, LiDAR CTL, 3N, 21APR2016



23, LiDAR CTL, 3E, 22APR2016



24, LiDAR CTL, 3W, 22APR2016



25, LiDAR CTL, 3W, 26APR2016



26, LiDAR CTL, 3E, 21APR2016



27, LiDAR CTL, 3N, 21APR2016



28, LiDAR CTL, 3N, 21APR2016



29, LiDAR CTL, 3E, 21APR2016



30, LiDAR CTL, 3E, 21APR2016



31, LiDAR CTL, 3N, 20APR2016



32, LiDAR CTL, 3S, 20APR2016



33, LiDAR CTL, 3N, 21APR2016



34, LiDAR CTL, 3N, 20APR2016



35, LiDAR CTL, 3E, 22APR2016



36, LiDAR CTL, 3W, 22APR2016



37, LiDAR CTL, 3N, 22APR2016



38, LiDAR CTL, 3N, 22APR2016



39, LiDAR CTL, 3E, 22APR2016



40, LiDAR CTL, 3N, 22APR2016



41, LiDAR CTL, 3E, 20APR2016



42, LiDAR CTL, 3N, 20APR2016



43, LiDAR CTL, 3N, 20APR2016



44, LiDAR CTL, 3N, 20APR2016



45, LiDAR CTL, 3N, 20APR2016



46, LiDAR CTL, 3N, 20APR2016



47, LiDAR CTL, 3N, 20APR2016



48, LiDAR CTL, 3W, 20APR2016



49, LiDAR CTL, 3N, 20APR2016




50, LiDAR CTL, 3W, 20APR2016



51, LiDAR CTL, 3N, 20APR2016



52, LiDAR CTL, 3N, 20APR2016



53, LiDAR CTL, 3N, 20APR2016



54, LiDAR CTL, 3N, 20APR2016



55, LiDAR CTL, 3N, 20APR2016



56, LiDAR CTL, 3E, 20APR2016



57, LiDAR CTL, 3N, 20APR2016



58, LiDAR CTL, 3N, 20APR2016



59, LiDAR CTL, 3W, 19APR2016



60, LiDAR CTL, 3N, 20APR2016



61, LiDAR CTL, 3W, 19APR2016



62, LiDAR CTL, 3E, 19APR2016



63, LiDAR CTL, 3W, 19APR2016



64, LiDAR CTL, 3N, 19APR2016



65, LiDAR CTL, 3E, 19APR2016



66, LiDAR CTL, 3E, 19APR2016





67, LiDAR CTL, 3W, 19APR2016



68, LiDAR CTL, 3N, 19APR2016



69, LiDAR CTL, 3N, 19APR2016



70, LiDAR CTL, 3N, 19APR2016



71, LiDAR CTL, 3E, 19APR2016



72, LiDAR CTL, 3W, 19APR2016



73, LiDAR CTL, 3W, 19APR2016



74, LiDAR CTL, 3N, 19APR2016



75, LiDAR CTL, 3N, 19APR2016



76, LiDAR CTL, 3E, 19APR2016



77, LiDAR CTL, 3N, 19APR2016



78, LiDAR CTL, 3N, 19APR2016



79, LiDAR CTL, 3E, 19APR2016



80, LiDAR CTL, 3N, 19APR2016



81, LiDAR CTL, 3W, 19APR2016



82, LiDAR CTL, 3N, 19APR2016



83, LiDAR CTL, 3E, 20APR2016



84, LiDAR CTL, 3N, 21APR2016



85, LiDAR CTL, 3N, 21APR2016



86, LiDAR CTL, 3N, 26APR2016



87, LiDAR CTL, 3W, 22APR2016



88, LiDAR CTL, 3E, 22APR2016



89, LiDAR CTL, 3N, 25APR2016



90, LiDAR CTL, 3S, 26APR2016



91, LiDAR CTL, 3N, 26APR2016



92, LiDAR CTL, 3N, 27APR2016



124, LiDAR CTL, 3N, 19APR2016

# The NGS Data Sheet

See file [dsdata.txt](#) for more information about the datasheet.

PROGRAM = datasheet95, VERSION = 8.9

1 National Geodetic Survey, Retrieval Date = JUNE 28, 2016

MN0229 \*\*\*\*\*

MN0229 DESIGNATION - B 76

MN0229 PID - MN0229

MN0229 STATE/COUNTY- NE/KIMBALL

MN0229 COUNTRY - US

MN0229 USGS QUAD - BUSHNELL (1972)

MN0229

MN0229 \*CURRENT SURVEY CONTROL

MN0229

MN0229\* NAD 83(1986) POSITION- 41 11 53.0 (N) 103 58 29.6 (W) HD\_HELD2

MN0229\* [NAVD 88](#) ORTHO HEIGHT - 1507.714 (meters) 4946.56 (feet) ADJUSTED

MN0229

MN0229 GEOID HEIGHT - -18.302 (meters) GEOID12B

MN0229 DYNAMIC HEIGHT - 1506.563 (meters) 4942.78 (feet) COMP

MN0229 MODELED GRAVITY - 979,807.5 (mgal) NAVD 88

MN0229

MN0229 VERT ORDER - SECOND CLASS 0

MN0229

MN0229.The horizontal coordinates were established by autonomous hand held GPS observations and have an estimated accuracy of +/- 10 meters.

MN0229.

MN0229.The orthometric height was determined by differential leveling and

MN0229.adjusted by the NATIONAL GEODETIC SURVEY

MN0229.in June 1991.

MN0229

MN0229.Significant digits in the geoid height do not necessarily reflect accuracy.

MN0229.GEOID12B height accuracy estimate available [here](#).

MN0229

MN0229.The dynamic height is computed by dividing the NAVD 88

MN0229.geopotential number by the normal gravity value computed on the

MN0229.Geodetic Reference System of 1980 (GRS 80) ellipsoid at 45

MN0229.degrees latitude (g = 980.6199 gals.).

MN0229

MN0229.The modeled gravity was interpolated from observed gravity values.

MN0229

MN0229; North East Units Estimated Accuracy

MN0229;SPC NE - 159,180. 166,802. MT (+/- 10 meters HH2 GPS)

MN0229

MN0229 SUPERSEDED SURVEY CONTROL

MN0229

MN0229 NGVD 29 (??/??/92) 1506.943 (m) 4944.03 (f) ADJ UNCH 2 0

MN0229

MN0229.Superseded values are not recommended for survey control.

MN0229

MN0229.NGS no longer adjusts projects to the NAD 27 or NGVD 29 datums.

MN0229.[See file dsdata.txt](#) to determine how the superseded data were derived.

MN0229

MN0229\_U.S. NATIONAL GRID SPATIAL ADDRESS: 13TEF8595561249(NAD 83)

MN0229  
 MN0229\_MARKER: DB = BENCH MARK DISK  
 MN0229\_SETTING: 7 = SET IN TOP OF CONCRETE MONUMENT  
 MN0229\_STAMPING: B 76 1934  
 MN0229\_STABILITY: C = MAY HOLD, BUT OF TYPE COMMONLY SUBJECT TO  
 MN0229+STABILITY: SURFACE MOTION

MN0229  
 MN0229 HISTORY - Date Condition Report By  
 MN0229 HISTORY - 1934 MONUMENTED CGS  
 MN0229 HISTORY - 1941 GOOD CGS

MN0229  
 MN0229 STATION DESCRIPTION

MN0229  
 MN0229 'DESCRIBED BY COAST AND GEODETIC SURVEY 1934  
 MN0229 '4.9 MI E FROM PINE BLUFFS.  
 MN0229 'IN KIMBALL COUNTY, NEBRASKA, 4.9 MILES EAST ALONG THE UNION  
 MN0229 'PACIFIC RAILROAD FROM THE STATION AT PINE BLUFFS, LARAMIE COUNTY,  
 MN0229 'WYOMING, 24 POLES WEST OF MILEPOST 461, 63.9 FEET SOUTHEAST OF  
 MN0229 'THE SOUTHEAST RAIL, 25 FEET WEST OF A POLE, 15.7 FEET NORTHWEST  
 MN0229 'OF A FENCE, AND ABOUT 1 FOOT LOWER THAN THE TRACK. A STANDARD  
 MN0229 'DISK, STAMPED B 76 1934 AND SET IN THE TOP OF A CONCRETE POST.

MN0229  
 MN0229 STATION RECOVERY (1941)

MN0229  
 MN0229 'RECOVERY NOTE BY COAST AND GEODETIC SURVEY 1941  
 MN0229 'RECOVERED IN GOOD CONDITION.

1 National Geodetic Survey, Retrieval Date = JUNE 28, 2016

MM0321 \*\*\*\*\*  
 MM0321 DESIGNATION - C 424  
 MM0321 PID - MM0321  
 MM0321 STATE/COUNTY- NE/KEITH  
 MM0321 COUNTRY - US  
 MM0321 USGS QUAD - PAXTON SOUTH (1971)

MM0321  
 MM0321 \*CURRENT SURVEY CONTROL

MM0321\* NAD 83(1986) POSITION- 41 07 24. (N) 101 19 30. (W) SCALED  
 MM0321\* [NAVD 88](#) ORTHO HEIGHT - 928.521 (meters) 3046.32 (feet) ADJUSTED  
 MM0321  
 MM0321 GEOID HEIGHT - -21.680 (meters) GEOID12B  
 MM0321 DYNAMIC HEIGHT - 927.946 (meters) 3044.44 (feet) COMP  
 MM0321 MODELED GRAVITY - 979,973.3 (mgal) NAVD 88

MM0321  
 MM0321 VERT ORDER - FIRST CLASS II  
 MM0321  
 MM0321.The horizontal coordinates were scaled from a topographic map and have  
 MM0321.an estimated accuracy of +/- 6 seconds.  
 MM0321.  
 MM0321.The orthometric height was determined by differential leveling and  
 MM0321.adjusted by the NATIONAL GEODETIC SURVEY  
 MM0321.in June 1991.

MM0321  
 MM0321.Significant digits in the geoid height do not necessarily reflect accuracy.  
 MM0321.GEOID12B height accuracy estimate available [here](#).  
 MM0321  
 MM0321.The dynamic height is computed by dividing the NAVD 88

MM0321.geopotential number by the normal gravity value computed on the MM0321.Geodetic Reference System of 1980 (GRS 80) ellipsoid at 45 MM0321.degrees latitude (g = 980.6199 gals.).

MM0321 The modeled gravity was interpolated from observed gravity values.

MM0321; North East Units Estimated Accuracy
MM0321;SPC NE - 144,080. 388,770. MT (+/- 180 meters Scaled)

MM0321 SUPERSEDED SURVEY CONTROL

MM0321 NGVD 29 (02/14/92) 928.107 (m) 3044.96 (f) ADJUSTED 1 2

MM0321.Superseded values are not recommended for survey control.

MM0321.NGS no longer adjusts projects to the NAD 27 or NGVD 29 datums.

MM0321. See file dsdata.txt to determine how the superseded data were derived.

MM0321\_U.S. NATIONAL GRID SPATIAL ADDRESS: 14TLL048550(NAD 83)

MM0321\_MARKER: I = METAL ROD
MM0321\_SETTING: 49 = STAINLESS STEEL ROD W/O SLEEVE (10 FT.+)
MM0321\_STAMPING: C 424 1986

MM0321\_MARK LOGO: NGS
MM0321\_PROJECTION: FLUSH
MM0321\_STABILITY: B = PROBABLY HOLD POSITION/ELEVATION WELL
MM0321\_ROD/PIPE-DEPTH: 17.0 meters

MM0321 HISTORY - Date Condition Report By
MM0321 HISTORY - 1986 MONUMENTED NGS

MM0321 STATION DESCRIPTION

MM0321'DESCRIBED BY NATIONAL GEODETIC SURVEY 1986
MM0321'2.6 KM (1.6 MI) EAST FROM PAXTON.
MM0321'2.60 KM (1.63 MI) EAST ALONG US HIGHWAY 30 FROM THE T JUNCTION OF
MM0321'STATE ROUTE 51 C AT PAXTON, 0.4 METER (1.5 FT) EAST OF THE UNION
MM0321'PACIFIC RAILROAD MILEPOLE 314, 30.3 METERS (99.5 FT) SOUTH OF THE
MM0321'HIGHWAY CENTERLINE, 45.8 METERS (150.5 FT) EAST OF THE NORTH END OF A
MM0321'CULVERT PIPE 31404 UNDER THE RAILROAD, 35.3 METERS (116 FT) SOUTHEAST
MM0321'OF MILEPOST 147 AND 11.4 METERS (37.5 FT) NORTH OF THE NORTH RAIL.
MM0321'NOTE--ACCESS TO DATUM POINT IS HAD THROUGH A 5-INCH LOGO CAP.
MM0321'THE MARK IS 0.3 METERS W FROM A WITNESS POST
MM0321'THE MARK IS 0.5 M BELOW THE HIGHWAY.

1 National Geodetic Survey, Retrieval Date = JUNE 28, 2016
MM0352 \*\*\*\*\*

MM0352 DESIGNATION - CLINCH RESET
MM0352 PID - MM0352
MM0352 STATE/COUNTY- NE/LINCOLN
MM0352 COUNTRY - US
MM0352 USGS QUAD - NORTH PLATTE EAST (1983)

MM0352 \*CURRENT SURVEY CONTROL

MM0352\* NAD 83(2011) POSITION- 41 07 59.89396(N) 100 42 31.23925(W) ADJUSTED
MM0352\* NAD 83(2011) ELLIP HT- 825.471 (meters) (06/27/12) ADJUSTED



MM0352\* NAD 83(2011) EPOCH - 2010.00  
 MM0352\* [NAVD 88](#) ORTHO HEIGHT - 847.702 (meters) 2781.17 (feet) ADJUSTED  
 MM0352

---

MM0352 NAD 83(2011) X - -894,048.610 (meters) COMP  
 MM0352 NAD 83(2011) Y - -4,727,693.739 (meters) COMP  
 MM0352 NAD 83(2011) Z - 4,174,127.685 (meters) COMP  
 MM0352 LAPLACE CORR - -1.85 (seconds) DEFLEC12B  
 MM0352 GEOID HEIGHT - -22.238 (meters) GEOID12B  
 MM0352 DYNAMIC HEIGHT - 847.209 (meters) 2779.55 (feet) COMP  
 MM0352 MODELED GRAVITY - 980,012.8 (mgal) NAVD 88

MM0352 VERT ORDER - FIRST CLASS II

MM0352 Network accuracy estimates per FGDC Geospatial Positioning Accuracy Standards:

	FGDC (95% conf, cm)		Standard deviation (cm)			CorrNE (unitless)
	Horiz	Ellip	SD_N	SD_E	SD_h	
NETWORK	0.87	2.43	0.40	0.28	1.24	0.26364730

MM0352 Click [here](#) for local accuracies and other accuracy information.

MM0352.This mark is at North Platte Regional Airport (LBF)

MM0352.The horizontal coordinates were established by GPS observations and adjusted by the National Geodetic Survey in June 2012.

MM0352.NAD 83(2011) refers to NAD 83 coordinates where the reference frame has been affixed to the stable North American tectonic plate. See [NA2011](#) for more information.

MM0352.The horizontal coordinates are valid at the epoch date displayed above which is a decimal equivalence of Year/Month/Day.

MM0352.The orthometric height was determined by differential leveling and adjusted by the NATIONAL GEODETIC SURVEY in June 1994.

MM0352.Significant digits in the geoid height do not necessarily reflect accuracy. GEOID12B height accuracy estimate available [here](#).

MM0352.The X, Y, and Z were computed from the position and the ellipsoidal ht.

MM0352.The Laplace correction was computed from DEFLEC12B derived deflections.

MM0352.The ellipsoidal height was determined by GPS observations and is referenced to NAD 83.

MM0352.The dynamic height is computed by dividing the NAVD 88 geopotential number by the normal gravity value computed on the Geodetic Reference System of 1980 (GRS 80) ellipsoid at 45 degrees latitude (g = 980.6199 gals.).

MM0352.The modeled gravity was interpolated from observed gravity values.

MM0352. The following values were computed from the NAD 83(2011) position.

MM0352

MM0352;		North	East	Units	Scale Factor	Converg.
MM0352;SPC NE	-	144,574.177	440,515.303	MT	0.99967961	-0 28 10.7
MM0352;SPC NE	-	474,323.78	1,445,257.29	sFT	0.99967961	-0 28 10.7
MM0352;UTM 14	-	4,554,962.167	356,584.610	MT	0.99985314	-1 07 27.1

MM0352

MM0352!	-	Elev Factor	x	Scale Factor	=	Combined Factor
MM0352!SPC NE	-	0.99987054	x	0.99967961	=	0.99955019
MM0352!UTM 14	-	0.99987054	x	0.99985314	=	0.99972369

MM0352

MM0352:		Primary Azimuth Mark		Grid Az
MM0352:SPC NE	-	CLINCH AZ MK		089 10 25.6
MM0352:UTM 14	-	CLINCH AZ MK		089 49 42.0

MM0352

PID	Reference Object	Distance	Geod. Az
MM0352			dddmmss.s
MM0352	CN8128 CLINCH RM 3	26.146 METERS	05039
MM0352	CN8125 CLINCH AZ MK		0884214.9
MM0352	MM0404 NORTH PLATTE MUN AIRPORT BCN	APPROX. 0.6 KM	1565410.4
MM0352	CN8126 CLINCH RM 1	10.789 METERS	20642
MM0352	CN8127 CLINCH RM 2	9.177 METERS	27101
MM0352	CN8129 CLINCH RM 4	18.611 METERS	33449

MM0352

MM0352 SUPERSEDED SURVEY CONTROL

MM0352

MM0352	NAD 83(2007)-	41 07 59.89381(N)	100 42 31.24018(W)	AD(2002.00)	0
MM0352	ELLIP H (02/10/07)	825.497 (m)		GP(2002.00)	
MM0352	ELLIP H (01/04/02)	825.492 (m)		GP( )	4 2
MM0352	NAD 83(1995)-	41 07 59.89334(N)	100 42 31.23989(W)	AD( )	3
MM0352	ELLIP H (09/17/98)	825.528 (m)		GP( )	4 2
MM0352	NAD 83(1995)-	41 07 59.89981(N)	100 42 31.23917(W)	AD( )	3
MM0352	NAD 83(1986)-	41 07 59.90472(N)	100 42 31.24666(W)	AD( )	3
MM0352	NAD 27	- 41 07 59.90558(N)	100 42 29.73653(W)	AD( )	3
MM0352	NAVD 88 (09/17/98)	847.76 (m)	2781.4 (f)	LEVELING	3
MM0352	NAVD 88 (06/15/91)	847.706 (m)	2781.18 (f)	SUPERSEDED	1 2
MM0352	NGVD 29 (02/14/92)	847.358 (m)	2780.04 (f)	ADJUSTED	1 2

MM0352

MM0352. Superseded values are not recommended for survey control.

MM0352

MM0352. NGS no longer adjusts projects to the NAD 27 or NGVD 29 datums.

MM0352. [See file dsdata.txt](#) to determine how the superseded data were derived.

MM0352

MM0352\_U.S. NATIONAL GRID SPATIAL ADDRESS: 14TLL5658454962(NAD 83)

MM0352

MM0352\_MARKER: DS = TRIANGULATION STATION DISK

MM0352\_SETTING: 7 = SET IN TOP OF CONCRETE MONUMENT

MM0352\_STAMPING: CLINCH 1951

MM0352\_MARK LOGO: CGS

MM0352\_PROJECTION: FLUSH

MM0352\_MAGNETIC: N = NO MAGNETIC MATERIAL

MM0352\_STABILITY: C = MAY HOLD, BUT OF TYPE COMMONLY SUBJECT TO

MM0352+STABILITY: SURFACE MOTION

MM0352\_SATELLITE: THE SITE LOCATION WAS REPORTED AS SUITABLE FOR

MM0352+SATELLITE: SATELLITE OBSERVATIONS - August 05, 1997

MM0352

MM0352	HISTORY	- Date	Condition	Report By
MM0352	HISTORY	- 1951	MONUMENTED	CGS
MM0352	HISTORY	- 1963	SEE DESCRIPTION	CGS
MM0352	HISTORY	- 1967	GOOD	CGS
MM0352	HISTORY	- 1968	GOOD	CGS
MM0352	HISTORY	- 1974	GOOD	NGS
MM0352	HISTORY	- 1977	GOOD	NGS
MM0352	HISTORY	- 1986	GOOD	NGS
MM0352	HISTORY	- 19970805	GOOD	NGS

MM0352

MM0352 STATION DESCRIPTION

MM0352

MM0352'DESCRIBED BY COAST AND GEODETIC SURVEY 1951 (RLE)  
 MM0352'THE STATION IS LOCATED AT THE NORTHWEST CORNER OF THE NORTH  
 MM0352'PLATTE MUNICIPAL AIRPORT WHICH IS JUST EAST OF THE CITY OF NORTH  
 MM0352'PLATTE AND JUST SOUTH OF U.S. HIGHWAY 30. IT IS 132.0 FEET  
 MM0352'NORTHEAST OF THE NORTHWEST CORNER OF THE UNITED AIR LINES  
 MM0352'OFFICE BUILDING, 40.0 FEET SOUTH OF THE CENTER OF U.S. HIGHWAY  
 MM0352'30 AND 4.0 FEET WEST OF A FENCE CORNER AT THE NORTHWEST CORNER  
 MM0352'OF THE AIRFIELD. IT IS SET FLUSH AND STAMPED CLINCH 1951.

MM0352'

MM0352'REFERENCE MARK NO. 1 IS 97.0 FEET NORTHEAST OF THE NORTHWEST  
 MM0352'CORNER OF THE UNITED AIR LINES OFFICE BUILDING AND 0.5 FOOT  
 MM0352'WEST OF A RAIL AT THE WEST EDGE OF THE AIRFIELD. IT IS SET  
 MM0352'FLUSH AND STAMPED CLINCH NO 1 1951.

MM0352'

MM0352'REFERENCE MARK NO. 2 IS 40.0 FEET SOUTH OF THE CENTER OF  
 MM0352'U.S. HIGHWAY 30. IT IS SET FLUSH AND STAMPED CLINCH NO 2 1951.

MM0352'

MM0352'THE DISTANCE BETWEEN REFERENCE MARKS IS 35.1 FEET.

MM0352'

MM0352'THE AZIMUTH MARK IS 0.7 MILE EAST OF THE STATION AND ON THE  
 MM0352'NORTH RIGHT-OF-WAY OF U.S. HIGHWAY 30. IT IS 55.0 FEET NORTH  
 MM0352'OF THE CENTER OF U.S. HIGHWAY 30, 23.0 FEET EAST OF THE CENTER  
 MM0352'OF A NORTH-SOUTH GRAVELED ROAD, 1.5 FEET SOUTH OF A TELEPHONE  
 MM0352'POLE AND 1.5 FEET SOUTH OF A WITNESS POST. IT PROJECTS 3 INCHES  
 MM0352'AND IS STAMPED CLINCH 1951.

MM0352'

MM0352'HEIGHT OF LIGHT ABOVE STATION MARK 1 METERS.

MM0352

MM0352 STATION RECOVERY (1963)

MM0352

MM0352'RECOVERY NOTE BY COAST AND GEODETIC SURVEY 1963 (JVT)  
 MM0352'THE SURFACE STATION MARK AND REFERENCE MARKS 1 AND 2 WERE FOUND  
 MM0352'TO BE LEANING. THE AZIMUTH MARK WAS RECOVERED IN GOOD CONDITION.  
 MM0352'THE UNDERGROUND STATION MARK WAS RECOVERED AND THE SURFACE  
 MM0352'MARK WAS RE-PLUMBED OVER THE UNDERGROUND MARK. NO ATTEMPT  
 MM0352'WAS MADE TO CORRECT THE REFERENCE MARKS NOR WERE THEY OBSERVED  
 MM0352'UPON AT THIS TIME. THIS STATION WAS USED FOR AIRPORT SURVEY  
 MM0352'CONTROL.

MM0352

MM0352 STATION RECOVERY (1967)

MM0352

MM0352'RECOVERY NOTE BY COAST AND GEODETIC SURVEY 1967 (JVT)  
 MM0352'THE STATION AND AZIMUTH MARK WERE RECOVERED AS DESCRIBED AND

MM0352' FOUND TO BE IN GOOD CONDITION. REFERENCE MARKS 1 AND 2 WERE  
MM0352' RECOVERED AND BOTH MARKS HAVE BEEN HIT BY A ROAD GRADER AND TILTED  
MM0352' OVER.

MM0352'

MM0352' THE STATION IS LOCATED AT THE NORTH PLATTE AIRPORT (LEE BIRD  
MM0352' FIELD) NEAR THE PHYSICAL END OF RUNWAY 12, 40.0 FEET SOUTH OF THE  
MM0352' CENTER LINE OF OLD HIGHWAY 30. A ROUND WOODEN WITNESS POST WITH  
MM0352' SIGN STANDS ADJACENT TO THE STATION MARK.

MM0352'

MM0352' AIRLINE DISTANCE AND DIRECTION FROM NEAREST TOWN--ABOUT 2.8 MILES  
MM0352' EAST OF NORTH PLATTE

MM0352

MM0352

STATION RECOVERY (1968)

MM0352

MM0352' RECOVERY NOTE BY COAST AND GEODETIC SURVEY 1968 (LFS)

MM0352' THE STATION MARK AND THE AZIMUTH MARK WERE RECOVERED AND FOUND  
MM0352' IN GOOD CONDITION. REFERENCE MARK NO. 1 AND REFERENCE MARK  
MM0352' NO. 2 WERE FOUND DESTROYED.

MM0352'

MM0352' REFERENCE MARK NO. 3 AND REFERENCE MARK NO. 4 WERE SET.

MM0352'

MM0352' FOLLOWING IS A NEW DESCRIPTION.

MM0352'

MM0352' TO REACH THE STATION FROM THE ADMINISTRATION BUILDING AT THE  
MM0352' NORTH PLATTE, AIRPORT (LEEBIRD FIELD) WHICH IS ABOUT 2.8 MILES  
MM0352' EAST OF NORTH PLATTE ALONG U.S. HIGHWAY 30, GO WEST ON OLD  
MM0352' U.S. HIGHWAY 30 FOR 0.6 MILE TO THE STATION ON THE LEFT.

MM0352'

MM0352' STATION MARK, A STANDARD DISK STAMPED CLINCH 1951, IS SET IN  
MM0352' THE TOP OF A SQUARE CONCRETE POST WHICH PROJECTS 1 INCH. IT IS  
MM0352' 262 FEET WEST-NORTHWEST OF THE NORTH POINT OF NORTHWEST-SOUTHEAST  
MM0352' RUNWAY, 109 FEET SOUTHWEST OF A JOG IN A EAST-WEST FENCELINE,  
MM0352' 40 FEET SOUTH OF THE CENTER OF OLD U.S. HIGHWAY 30, AND 1.5  
MM0352' FEET EAST OF A LARGE WOODEN POST WITH A WITNESS SIGN. THE  
MM0352' UNDERGROUND MARK WAS NOT INSPECTED.

MM0352'

MM0352' REFERENCE MARK NO. 3, A STANDARD DISK STAMPED CLINCH 1951 NO. 3  
MM0352' 1968, IS SET IN THE TOP OF A ROUND CONCRETE POST WHICH IS FLUSH  
MM0352' WITH THE SURFACE OF THE GROUND. IT IS 23 FEET SOUTHWEST OF  
MM0352' THE JOG IN THE FENCE, 16 FEET NORTH OF THE CENTER OF OLD U.S.  
MM0352' HIGHWAY 30, AND 15 FEET SOUTH OF THE FENCE.

MM0352'

MM0352' REFERENCE MARK NO. 4, A STANDARD DISK STAMPED CLINCH 1951 NO. 4  
MM0352' 1968, IS SET IN THE TOP OF A ROUND CONCRETE POST WHICH IS  
MM0352' FLUSH WITH THE SURFACE OF THE GROUND. IT IS 109.5 FEET  
MM0352' WEST-SOUTHWEST OF THE JOG IN THE FENCE, 15.5 FEET NORTH OF THE  
MM0352' CENTER OF OLD U.S. HIGHWAY 30, AND 1 FOOT SOUTH OF THE FENCE.

MM0352'

MM0352' AZIMUTH MARK, A STANDARD DISK STAMPED CLINCH 1951, IS SET IN THE  
MM0352' TOP OF A SQUARE CONCRETE POST WHICH PROJECTS 2 INCHES. IT IS  
MM0352' 55 FEET NORTH OF THE CENTER OF OLD U.S. HIGHWAY 30, 23 FEET  
MM0352' EAST OF THE CENTER OF A ROAD, 2 FEET SOUTH OF A TELEPHONE POLE,  
MM0352' 1.5 FEET WEST OF A FENCE, AND 1.5 FEET SOUTH OF AN UNDERGROUND  
MM0352' REPAIR STATION FOR TELEPHONE COMPANY.

MM0352'

MM0352' TO REACH THE AZIMUTH MARK FROM THE STATION, GO EAST ON OLD  
MM0352' U.S. HIGHWAY 30 FOR 0.7 MILE TO A SIDE ROAD ON THE LEFT AND THE

MM0352'AZIMUTH MARK. (ABOUT 0.05 MILE EAST-NORTHEAST OF THE  
MM0352'ADMINISTRATION BUILDING.)

MM0352'

MM0352'AIRLINE DISTANCE AND DIRECTION FROM NEAREST TOWN--ABOUT 2.8  
MM0352'MILES EAST OF NORTH PLATTE.

MM0352

MM0352

STATION RECOVERY (1974)

MM0352

MM0352'RECOVERY NOTE BY NATIONAL GEODETIC SURVEY 1974 (EP)

MM0352'RECOVERED IN GOOD CONDITION, NO DESCRIPTION FURNISHED.

MM0352'

MM0352'AIRLINE DISTANCE AND DIRECTION FROM NEAREST TOWN--3 MILES

MM0352'EAST OF NORTH PLATTE, ON LEE BIRD AIRPORT.

MM0352

MM0352

STATION RECOVERY (1977)

MM0352

MM0352'RECOVERY NOTE BY NATIONAL GEODETIC SURVEY 1977 (DAH)

MM0352'THE STATION MARK WAS RECOVERED AS DESCRIBED IN GOOD CONDITION, THE

MM0352'OTHER MARKS WERE NOT SEARCHED FOR.

MM0352'

MM0352'AIRLINE DISTANCE AND DIRECTION FROM NEAREST TOWN--ABOUT 2.8 MILES

MM0352'EAST OF NORTH PLATTE.

MM0352

MM0352

STATION RECOVERY (1986)

MM0352

MM0352'RECOVERY NOTE BY NATIONAL GEODETIC SURVEY 1986

MM0352'4.6 KM (2.85 MI) EAST FROM NORTH PLATTE.

MM0352'4.65 KM (2.9 MI) EAST ALONG US HIGHWAY 30 FROM THE JUNCTION OF US

MM0352'HIGHWAY 83 AT NORTH PLATTE, ON THE NORTHWEST PROPERTY CORNER OF THE

MM0352'LEE BIRD AIRFIELD, 0.35 KM (0.2 MI) EAST OF THE EAST END OF THE BRIDGE

MM0352'OVER THE NORTH PLATTE RIVER, 44.2 METERS (145 FT) SOUTH OF THE HIGHWAY

MM0352'CENTERLINE, 79.2 METERS (260 FT) WEST-NORTHWEST OF THE WEST CORNER OF

MM0352'THE NORTHWEST-SOUTHEAST CONCRETE RUNWAY AND 12.2 METERS (40 FT) SOUTH

MM0352'OF THE CENTER OF THE OLD HIGHWAY.

MM0352'THE MARK IS 0.6 METERS E FROM A WITNESS POST

MM0352'THE MARK IS 1.5 M BELOW THE HIGHWAY.

MM0352

MM0352

STATION RECOVERY (1997)

MM0352

MM0352'RECOVERY NOTE BY NATIONAL GEODETIC SURVEY 1997 (AJL)

MM0352'THE STATION IS LOCATED ABOUT 12.9 KM (8.00 MI) NORTHWEST OF MAXWELL,

MM0352'4.8 KM (3.00 MI) EAST OF NORTH PLATTE, AT THE NORTH PLATTE REGIONAL

MM0352'AIRPORT AND NEAR THE EXTREME NORTHWEST END OF RUNWAY 12R.

MM0352'OWNERSHIP--NORTH PLATTE AIRPORT AUTHORITY, PO BOX 1517, NORTH PLATTE,

MM0352'NE 69103. AIRPORT MANAGER IS KENT PENNEY, PHONE (308) 532-1900. TO

MM0352'REACH THE STATION FROM THE JUNCTION OF INTERSTATE HIGHWAY 80 AND STATE

MM0352'HIGHWAY 56 G LINK (2.3 MI SOUTHEAST OF NORTH PLATTE) EXIT 179, GO

MM0352'NORTH ON STATE HIGHWAY 56 G LINK FOR 2.98 KM (1.85 MI) TO A

MM0352'T-JUNCTION, TURN RIGHT AND GO EAST ON US HIGHWAY 30 FOR 2.4 KM (1.50

MM0352'MI) TO A PAVED ROAD RIGHT, TURN RIGHT AND GO SOUTH ON THE AIRPORT

MM0352'ENTRANCE ROAD FOR 0.2 KM (0.10 MI) TO A INTERSECTION AND THE AIRPORT

MM0352'OFFICE AHEAD, TURN RIGHT AND GO WEST ON A PAVED ROAD FOR 0.3 KM (0.20

MM0352'MI) TO A LOCKED GATE, PASS THROUGH GATE, CONTINUE AHEAD AND GO WEST ON

MM0352'PAVED THEN GRAVEL ROAD FOR 0.5 KM (0.30 MI) TO THE STATION ON THE LEFT

MM0352'JUST PAST THE EXTENDED CENTERLINE OF RUNWAY 12R. THE STATION IS ABOUT

MM0352'.35 KM (0.20 MI) EAST OF THE EAST END OF THE BRIDGE OVER THE NORTH

MM0352'PLATTE RIVER, 79.2 M (259.8 FT) WEST-NORTHWEST OF THE WEST CORNER OF

MM0352'THE RUNWAY 30L OVERUN, 44.2 M (145.0 FT) SOUTH OF THE HIGHWAY  
 MM0352'CENTERLINE, 12.2 M (40.0 FT) SOUTH OF THE CENTER OF A GRAVEL AIRPORT  
 MM0352'PERIMETER ROAD, 1.5 M (4.9 FT) BELOW THE LEVEL OF THE HIGHWAY, AND 0.6  
 MM0352'M (2.0 FT) EAST OF A WITNESS POST.

1 National Geodetic Survey, Retrieval Date = JUNE 28, 2016  
 LK0437 \*\*\*\*\*  
 LK0437 DESIGNATION - CUB  
 LK0437 PID - LK0437  
 LK0437 STATE/COUNTY- CO/SEDGWICK  
 LK0437 COUNTRY - US  
 LK0437 USGS QUAD - JULESBURG (1984)  
 LK0437  
 LK0437 \*CURRENT SURVEY CONTROL  
 LK0437  
 LK0437\* NAD 83(2011) POSITION- 40 58 29.48382(N) 102 19 10.24893(W) ADJUSTED  
 LK0437\* NAD 83(2011) ELLIP HT- 1052.719 (meters) (06/27/12) ADJUSTED  
 LK0437\* NAD 83(2011) EPOCH - 2010.00  
 LK0437\* [NAVD 88](#) ORTHO HEIGHT - 1073.095 (meters) 3520.65 (feet) ADJUSTED  
 LK0437  
 LK0437 NAD 83(2011) X - -1,029,096.740 (meters) COMP  
 LK0437 NAD 83(2011) Y - -4,712,152.850 (meters) COMP  
 LK0437 NAD 83(2011) Z - 4,161,005.747 (meters) COMP  
 LK0437 LAPLACE CORR - -3.56 (seconds) DEFLEC12B  
 LK0437 GEOID HEIGHT - -20.376 (meters) GEOID12B  
 LK0437 DYNAMIC HEIGHT - 1072.391 (meters) 3518.34 (feet) COMP  
 LK0437 MODELED GRAVITY - 979,931.0 (mgal) NAVD 88  
 LK0437  
 LK0437 VERT ORDER - FIRST CLASS II  
 LK0437  
 LK0437 Network accuracy estimates per FGDC Geospatial Positioning Accuracy  
 LK0437 Standards:  
 LK0437 FGDC (95% conf, cm) Standard deviation (cm) CorrNE  
 LK0437 Horiz Ellip SD\_N SD\_E SD\_h (unitless)  
 LK0437 -----  
 LK0437 NETWORK 0.46 0.78 0.20 0.17 0.40 0.08839005  
 LK0437 -----  
 LK0437 Click [here](#) for local accuracies and other accuracy information.  
 LK0437  
 LK0437  
 LK0437.The horizontal coordinates were established by GPS observations  
 LK0437.and adjusted by the National Geodetic Survey in June 2012.  
 LK0437  
 LK0437.NAD 83(2011) refers to NAD 83 coordinates where the reference frame has  
 LK0437.been affixed to the stable North American tectonic plate. See  
 LK0437.[NA2011](#) for more information.  
 LK0437  
 LK0437.The horizontal coordinates are valid at the epoch date displayed above  
 LK0437.which is a decimal equivalence of Year/Month/Day.  
 LK0437  
 LK0437.The orthometric height was determined by differential leveling and  
 LK0437.adjusted by the NATIONAL GEODETIC SURVEY  
 LK0437.in June 1991.  
 LK0437  
 LK0437.Significant digits in the geoid height do not necessarily reflect accuracy.  
 LK0437.GEOID12B height accuracy estimate available [here](#).  
 LK0437

LK0437.The X, Y, and Z were computed from the position and the ellipsoidal ht.  
LK0437

LK0437.The Laplace correction was computed from DEFLEC12B derived deflections.  
LK0437

LK0437.The ellipsoidal height was determined by GPS observations  
LK0437.and is referenced to NAD 83.

LK0437

LK0437.The dynamic height is computed by dividing the NAVD 88  
LK0437.geopotential number by the normal gravity value computed on the  
LK0437.Geodetic Reference System of 1980 (GRS 80) ellipsoid at 45  
LK0437.degrees latitude (g = 980.6199 gals.).

LK0437

LK0437.The modeled gravity was interpolated from observed gravity values.  
LK0437

LK0437. The following values were computed from the NAD 83(2011) position.

LK0437

LK0437;	North	East	Units	Scale Factor	Converg.
LK0437;SPC CO N	- 491,870.326	1,182,046.734	MT	1.00003669	+2 03 18.1
LK0437;SPC CO N	- 1,613,744.56	3,878,098.33	sFT	1.00003669	+2 03 18.1
LK0437;SPC NE	- 129,357.330	304,854.887	MT	0.99970125	-1 32 13.7
LK0437;SPC NE	- 424,399.84	1,000,178.08	sFT	0.99970125	-1 32 13.7
LK0437;UTM 13	- 4,539,426.585	725,530.334	MT	1.00022607	+1 45 30.3

LK0437

LK0437! - Elev Factor x Scale Factor = Combined Factor

LK0437!SPC CO N - 0.99983490 x 1.00003669 = 0.99987158

LK0437!SPC NE - 0.99983490 x 0.99970125 = 0.99953620

LK0437!UTM 13 - 0.99983490 x 1.00022607 = 1.00006093

LK0437

LK0437:	Primary Azimuth Mark	Grid Az
LK0437:SPC CO N	- CUB AZ MK	313 46 12.5
LK0437:SPC NE	- CUB AZ MK	317 21 44.3
LK0437:UTM 13	- CUB AZ MK	314 04 00.3

LK0437

LK0437	PID	Reference Object	Distance	Geod. Az
LK0437				dddmmss.s
LK0437	CP6929	CUB RM 1	7.323 METERS	02820
LK0437	CP6930	CUB RM 2	6.430 METERS	15434
LK0437	LK0516	OVID MUNICIPAL TANK	APPROX. 5.5 KM	2580352.9
LK0437	CP6925	CUB AZ MK		3154930.6

LK0437

SUPERSEDED SURVEY CONTROL

LK0437

LK0437	NAD 83(2007)-	40 58 29.48369(N)	102 19 10.24959(W)	AD(2002.00)	0
LK0437	ELLIP H (02/10/07)	1052.748 (m)		GP(2002.00)	
LK0437	ELLIP H (12/03/02)	1052.740 (m)		GP( )	4 2
LK0437	ELLIP H (10/08/96)	1052.767 (m)		GP( )	1 1
LK0437	NAD 83(1992)-	40 58 29.48328(N)	102 19 10.24902(W)	AD( )	1
LK0437	ELLIP H (07/08/96)	1053.003 (m)		GP( )	1 1
LK0437	NAD 83(1992)-	40 58 29.47958(N)	102 19 10.25005(W)	AD( )	3
LK0437	NAD 83(1986)-	40 58 29.47878(N)	102 19 10.24989(W)	AD( )	3
LK0437	NAD 27	- 40 58 29.50560(N)	102 19 08.58150(W)	AD( )	3
LK0437	NAVD 88 (07/08/96)	1073.10 (m)	3520.7 (f)	LEVELING	3
LK0437	NGVD 29 (02/14/92)	1072.632 (m)	3519.13 (f)	ADJUSTED	1 2
LK0437	NGVD 29 (07/19/86)	1072.9 (m)	3520. (f)	VERT ANG	

LK0437

LK0437.Superseded values are not recommended for survey control.

LK0437

LK0437.NGS no longer adjusts projects to the NAD 27 or NGVD 29 datums.

LK0437.[See file dsdata.txt](#) to determine how the superseded data were derived.

LK0437

LK0437\_U.S. NATIONAL GRID SPATIAL ADDRESS: 13TGF2553039426(NAD 83)

LK0437

LK0437\_MARKER: DS = TRIANGULATION STATION DISK

LK0437\_SETTING: 7 = SET IN TOP OF CONCRETE MONUMENT

LK0437\_STAMPING: CUB 1963

LK0437\_MARK LOGO: CGS

LK0437\_PROJECTION: FLUSH

LK0437\_MAGNETIC: N = NO MAGNETIC MATERIAL

LK0437\_STABILITY: C = MAY HOLD, BUT OF TYPE COMMONLY SUBJECT TO

LK0437+STABILITY: SURFACE MOTION

LK0437\_SATELLITE: THE SITE LOCATION WAS REPORTED AS SUITABLE FOR

LK0437+SATELLITE: SATELLITE OBSERVATIONS - February 22, 1999

LK0437

LK0437	HISTORY	- Date	Condition	Report By
LK0437	HISTORY	- 1963	MONUMENTED	CGS
LK0437	HISTORY	- 1971	GOOD	USGS
LK0437	HISTORY	- 19810415	GOOD	NGS
LK0437	HISTORY	- 1986	GOOD	NGS
LK0437	HISTORY	- 19950629	GOOD	NGS
LK0437	HISTORY	- 19990222	GOOD	NGS

LK0437

LK0437

STATION DESCRIPTION

LK0437

LK0437'DESCRIBED BY COAST AND GEODETIC SURVEY 1963 (DJF)

LK0437'THE STATION IS LOCATED 4 MILES EAST-NORTHEAST OF OVID, 3

LK0437'MILES WEST-SOUTHWEST OF JULESBURG, 100 FEET SOUTHWEST OF THE

LK0437'NORTHWEST CORNER OF THE RUNWAY OF THE JULESBURG MUNICIPAL

LK0437'AIRPORT.

LK0437'

LK0437'TO REACH THE STATION FROM THE JUNCTION OF U.S. HIGHWAY 138

LK0437'AND 385 IN JULESBURG, GO WESTERLY ON U.S. HIGHWAY 138 AND

LK0437'385 FOR 3.3 MILES TO WHERE THE TWO HIGHWAYS DIVIDE. CONTINUE

LK0437'STRAIGHT AHEAD AND GO SOUTHWEST ON U.S. HIGHWAY 138 FOR

LK0437'0.15 MILE TO THE STATION ON THE LEFT AS DESCRIBED.

LK0437'

LK0437'TO REACH THE AZIMUTH MARK FROM THE STATION GO NORTHEAST ON

LK0437'U.S. HIGHWAY 138 FOR 0.15 MILE TO THE JUNCTION OF U.S. HIGHWAY

LK0437'385. TURN LEFT AND GO WESTERLY ON U.S. HIGHWAY 385 FOR 0.3

LK0437'MILE TO THE MARK ON THE LEFT AS DESCRIBED.

LK0437'

LK0437'THE STATION MARK IS A STANDARD DISK SET IN THE TOP OF A 12-INCH

LK0437'CONCRETE CYLINDER WHICH IS SET FLUSH AND IS STAMPED CUB 1963.

LK0437'IT IS 98 FEET SOUTHWEST OF THE NORTHWEST CORNER OF THE AIRPORT

LK0437'RUNWAY, 55 FEET SOUTHEAST OF THE CENTER OF U.S. HIGHWAY 138,

LK0437'46 FEET WEST-SOUTHWEST OF THE SOUTHWEST CORNER OF A SMALL

LK0437'BUILDING, 6 FEET NORTHEAST OF A FENCE CORNER AND 3.3 FEET

LK0437'SOUTHEAST OF A METAL WITNESS POST.

LK0437'

LK0437'REFERENCE MARK NO. 1 IS A STANDARD DISK SET IN THE TOP OF

LK0437'A 12-INCH CONCRETE CYLINDER WHICH IS SET FLUSH AND IS STAMPED

LK0437'CUB NO 1 1963. IT IS 52 FEET SOUTHEAST OF THE CENTER OF U.S.



LK0437'HIGHWAY 138, 19-1/2 FEET WEST OF THE NORTHWEST CORNER OF A  
LK0437'SMALL BUILDING AND 1 FOOT SOUTHEAST OF A FENCE LINE.

LK0437'

LK0437'REFERENCE MARK NO. 2 IS A STANDARD DISK SET IN THE TOP OF A  
LK0437'12-INCH CONCRETE CYLINDER WHICH IS SET FLUSH AND IS STAMPED  
LK0437'CUB NO 2 1963. IT IS 96 FEET SOUTHWEST OF THE SOUTHWEST  
LK0437'EDGE OF THE RUNWAY, 61 FEET SOUTH-SOUTHWEST OF THE SOUTHWEST  
LK0437'CORNER OF A SMALL BUILDING AND 42-1/2 FEET SOUTHEAST OF A  
LK0437'FENCE CORNER.

LK0437'

LK0437'THE AZIMUTH MARK IS A STANDARD DISK SET IN THE TOP OF A 12-INCH  
LK0437'CONCRETE CYLINDER WHICH PROJECTS 6 INCHES AND IS STAMPED  
LK0437'CUB 1963. IT IS 41 FEET SOUTH-SOUTHWEST OF THE CENTER OF  
LK0437'U.S. HIGHWAY 385, 21 FEET EAST OF THE CENTER OF A GRAVELED  
LK0437'ROAD, 3.4 FEET WEST-NORTHWEST OF A METAL WITNESS POST AND 1  
LK0437'FOOT NORTH-NORTHEAST OF A FENCE LINE.

LK0437

LK0437 STATION RECOVERY (1971)

LK0437

LK0437'RECOVERY NOTE BY US GEOLOGICAL SURVEY 1971 (EEM)

LK0437'THIS STATION WAS NOT OCCUPIED, THUS DISTANCES AND DIRECTIONS  
LK0437'TO THE REFERENCE MARKS WERE NOT REMEASURED.

LK0437'

LK0437'STATION AND REFERENCE MARKS WERE RECOVERED AS DESCRIBED, WITH  
LK0437'THE FOLLOWING EXCEPTION--THE SMALL BUILDING REFERRED TO HAS  
LK0437'BEEN REMOVED, HOWEVER, THE FOUNDATION STILL REMAINS.

LK0437'

LK0437'THE STATION AND REFERENCE MARKS ARE STANDARD USC AND GS  
LK0437'BRONZE DISKS SET IN CONCRETE POSTS.

LK0437'

LK0437'STATION MARK--DISK IS FLUSH WITH THE GROUND, AND STAMPED  
LK0437'CUB 1963.

LK0437'

LK0437'REFERENCE MARK NO. 1--DISK SET 0.2 FEET BELOW GROUND LEVEL,  
LK0437'AND STAMPED CUB NO. 1 1963.

LK0437'

LK0437'REFERENCE MARK NO. 2--DISK SET 0.1 FEET BELOW GROUND LEVEL,  
LK0437'AND STAMPED CUB NO. 2 1963.

LK0437

LK0437 STATION RECOVERY (1981)

LK0437

LK0437'RECOVERY NOTE BY NATIONAL GEODETIC SURVEY 1981 (CLN)

LK0437'STATION RECOVERED AND ALL MARKS ARE IN GOOD CONDITION. STATION MARK,  
LK0437'REFERENCE MARKS 1 AND 2 ARE NOW BELOW GROUND SURFACE. THE AZIMUTH  
LK0437'MARK WAS BLOCKED TO STATION BY VERY LARGE JOHN DEER EQUIPEMENT AT TIME  
LK0437'OF RECOVERY. DISTANCE AND DIRECTION TO REFERENCE MARKS COMPARED  
LK0437'FAVORABLY PREVIOUS DATA. STATION IS REACHED FROM THE JUNCTION OF U.S.  
LK0437'HIGHWAYS 385 AND 138 IN JULESBURG. GO WESTERLY AND SOUTHWEST ON  
LK0437'COMBINATION OF HIGHWAYS FOR 3.3 MILES (5.3 KM) TO THE JUNCTION OF THE  
LK0437'TWO HIGHWAYS. CONTINUE STRAIGHT AHEAD, SOUTHWEST ON HIGHWAY 138 FOR  
LK0437'0.15 MILE (0.24 KM) TO AN OLD FENCE CORNER AND STATION ON LEFT, AS  
LK0437'DESCRIBED. AZIMUTH MARK IS REACHED FROM THE STATION, GO NORTHEAST ON  
LK0437'HIGHWAY 138 FOR 0.15 TO THE JUNCTION WITH HIGHWAY 385. TURN LEFT AND  
LK0437'GO WEST, ON HIGHWAY 385 FOR 0.3 MILES (0.5 KM) TO A GRAVELED ROAD AND  
LK0437'MARK ON LEFT.

LK0437'

LK0437'STATION IS A STANDARD DISK STAMPED--CUB 1963--, SET IN TOP OF A ROUND

LK0437' CONCRETE MONUMENT 3 INCHES BELOW SURFACE, 48 FEET (14.6 M) SW  
 LK0437' OF NORTHWEST CORNER OF JULESBURG NORTH-SOUTH AIR PORT RUNWAY, 55 FEET  
 LK0437' (16.8 M) SE OF CENTER OF 45 HIGHWAY 138, 5.5 FEET (1.7 M)  
 LK0437' NORTH-NORTHEAST OF A ROUND WOOD FENCE CORNER POST, 3.3 FEET (1.0 M)  
 LK0437' SE OF A HURRICANE FENCE LINE AND METAL WITNESS POST, 1.5 FEET  
 LK0437' (0.5 M) NE OF A METAL WITNESS POST.

LK0437'

LK0437' REFERENCE MARK 1 IS A STANDARD DISK STAMPED--CUB NO 1 1963--, SET IN  
 LK0437' TOP OF A ROUND CONCRETE MONUMENT 6 INCHES BELOW GROUND, 52 FEET (15.8  
 LK0437' M) SE OF THE HIGHWAY, 1.2 FEET (0.4 M) S OF A LARGE ROUND  
 LK0437' FENCE POST, 1 FOOT (0.3 M) SE OF THE HURRICANE FENCE LINE.

LK0437'

LK0437' REFERENCE MARK 2 IS A STANDARD DISK STAMPED--CUB NO 2 1963--, SET IN  
 LK0437' TOP OF A ROUND CONCRETE MONUMENT 6 INCHES BELOW GROUND, 4 INCHES  
 LK0437' NE OF AN OLD FENCE LINE.

LK0437'

LK0437' AZIMUTH MARK IS A STANDARD DISK STAMPED--CUB 1963--, SET IN TOP OF  
 LK0437' AROUND CONCRETE MONUMENT PROJECTING 6 INCHES, 40 FEET (12.2 M)  
 LK0437' SOUTH-SW OF CENTER OF U.S. HIGHWAY 385, 21 FEET (6.4 M) N  
 LK0437' OF GRAVELED ROAD, 3.4 FEET (1.0 M) W-NW OF A METAL WITNESS  
 LK0437' POST.

LK0437

LK0437

STATION RECOVERY (1986)

LK0437

LK0437' RECOVERY NOTE BY NATIONAL GEODETIC SURVEY 1986

LK0437' 5.5 KM (3.4 MI) W FROM JULESBURG.

LK0437' 5.5 KM (3.4 MI) W ALONG US HIGHWAY 138 FROM THE JUNCTION OF MAIN  
 LK0437' STREET (US HIGHWAY 385) IN JULESBURG, 0.24 KM (0.15 MI) SW OF A  
 LK0437' FORK IN THE HIGHWAY (US HIGHWAY 385 LEADING NW), AT THE CORNER  
 LK0437' OF THE AIRPORT RUNWAY, 16.8 METERS (55 FT) SE OF THE CENTERLINE  
 LK0437' OF THE HIGHWAY (US HIGHWAY 138), 29.3 METERS (96 FT) SE OF THE  
 LK0437' SW CORNER OF THE ASPHALT RUNWAY, 0.91 METER (3 FT) E OF A  
 LK0437' RIGHT OF WAY FENCE LINE AND 0.30 METER (1 FT) W OF A SNOW FENCE  
 LK0437' LINE.

LK0437' THE MARK IS 0.61 METERS NE FROM A WITNESS POST

LK0437' THE MARK IS 0.3 M BELOW THE HIGHWAY.

LK0437

LK0437

STATION RECOVERY (1995)

LK0437

LK0437' RECOVERY NOTE BY NATIONAL GEODETIC SURVEY 1995 (RSC)

LK0437' THE STATION IS LOCATED ABOUT 3.8 MI (6.1 KM) E-NW OF OVID, 3  
 LK0437' MI (4.8 KM) W-SW OF JULESBURG AND 0.1 MI (0.2 KM) SW  
 LK0437' OF THE U. S. HIGHWAY 385 AND U. S. HIGHWAY 138 INTERSECTION, IN  
 LK0437' THE SW 1/4 OF SECTION 36, T 12 N, R 45 W, AT U. S. HIGHWAY  
 LK0437' 138 MILEPOST 54.65. OWNERSHIP--JULESBURG MUNICIPAL AIRPORT. TO REACH  
 LK0437' THE STATION FROM THE INTERSECTION OF U. S. HIGHWAY 385 AND U. S.  
 LK0437' HIGHWAY 138 W OF JULESBURG, GO SW ON U. S. HIGHWAY 138 FOR  
 LK0437' 0.1 MI (0.2 KM) TO THE STATION ON THE LEFT, AT THE END OF THE RUNWAY.  
 LK0437' THE STATION IS A STANDARD DISK SET IN A SQUARE CONCRETE POST RECESSED  
 LK0437' 3 CM BELOW THE GROUND. IT IS 37.8 M (124.0 FT) W OF THE CENTER OF  
 LK0437' THE END OF THE RUNWAY END WITH A LINE OF LIGHTS, 16.7 M (54.8 FT)  
 LK0437' S-SW OF THE CENTER LINE OF U. S. HIGHWAY 138, 1.1 M (3.6  
 LK0437' FT) S-SW OF THE RIGHT-OF-WAY FENCE, 0.9 M (3.0 FT)  
 LK0437' SW OF A PLASTIC RIGHT-OF-WAY FENCE, 0.5 M (1.6 FT)  
 LK0437' E-NW OF A METAL WITNESS POST AND ABOUT 0.6 M (2.0 FT) BELOW  
 LK0437' THE HIGHWAY.

LK0437

LK0437 STATION RECOVERY (1999)

LK0437

LK0437'RECOVERY NOTE BY NATIONAL GEODETIC SURVEY 1999 (RSC)

LK0437'RECOVERED AS DESCRIBED.

1 National Geodetic Survey, Retrieval Date = JUNE 28, 2016

MN0395 \*\*\*\*\*

MN0395 DESIGNATION - F 422

MN0395 PID - MN0395

MN0395 STATE/COUNTY- NE/DEUEL

MN0395 COUNTRY - US

MN0395 USGS QUAD - BIG SPRINGS (1961)

MN0395

MN0395 \*CURRENT SURVEY CONTROL

MN0395

MN0395\* NAD 83(1986) POSITION- 41 03 06.9 (N) 102 06 11.8 (W) HD\_HELD2

MN0395\* NAVD 88 ORTHO HEIGHT - 1031.203 (meters) 3383.21 (feet) ADJUSTED

MN0395

MN0395 GEOID HEIGHT - -20.619 (meters) GEOID12B

MN0395 DYNAMIC HEIGHT - 1030.538 (meters) 3381.02 (feet) COMP

MN0395 MODELED GRAVITY - 979,944.4 (mgal) NAVD 88

MN0395

MN0395 VERT ORDER - FIRST CLASS II

MN0395

MN0395.The horizontal coordinates were established by autonomous hand held GPS observations and have an estimated accuracy of +/- 10 meters.

MN0395.

MN0395.The orthometric height was determined by differential leveling and adjusted by the NATIONAL GEODETIC SURVEY

MN0395.in June 1991.

MN0395

MN0395.Significant digits in the geoid height do not necessarily reflect accuracy.

MN0395.GEOID12B height accuracy estimate available [here](#).

MN0395

MN0395.The dynamic height is computed by dividing the NAVD 88

MN0395.geopotential number by the normal gravity value computed on the

MN0395.Geodetic Reference System of 1980 (GRS 80) ellipsoid at 45

MN0395.degrees latitude (g = 980.6199 gals.).

MN0395

MN0395.The modeled gravity was interpolated from observed gravity values.

MN0395

MN0395;		North	East	Units	Estimated Accuracy
---------	--	-------	------	-------	--------------------

MN0395;SPC NE	-	137,445.	323,252.	MT	(+/- 10 meters HH2 GPS)
---------------	---	----------	----------	----	-------------------------

MN0395

SUPERSEDED SURVEY CONTROL

MN0395

MN0395 NGVD 29 (02/14/92) 1030.743 (m) 3381.70 (f) ADJUSTED 1 2

MN0395

MN0395.Superseded values are not recommended for survey control.

MN0395

MN0395.NGS no longer adjusts projects to the NAD 27 or NGVD 29 datums.

MN0395.[See file dsdata.txt](#) to determine how the superseded data were derived.

MN0395

MN0395\_U.S. NATIONAL GRID SPATIAL ADDRESS: 13TGF4344148563(NAD 83)

MN0395

MN0395\_MARKER: I = METAL ROD

MN0395\_SETTING: 49 = STAINLESS STEEL ROD W/O SLEEVE (10 FT.+)

MN0395\_STAMPING: F 422 1986  
 MN0395\_MARK LOGO: NGS  
 MN0395\_PROJECTION: FLUSH  
 MN0395\_STABILITY: B = PROBABLY HOLD POSITION/ELEVATION WELL  
 MN0395\_ROD/PIPE-DEPTH: 9.6 meters

MN0395  
 MN0395 HISTORY - Date Condition Report By  
 MN0395 HISTORY - 1986 MONUMENTED NGS

MN0395 STATION DESCRIPTION

MN0395'DESCRIBED BY NATIONAL GEODETIC SURVEY 1986  
 MN0395'2.8 KM (1.75 MI) SW FROM BIG SPRINGS.  
 MN0395'2.8 KM (1.75 MI) SOUTHWEST ALONG US HIGHWAY 138 FROM THE JUNCTION OF  
 MN0395'STATE ROUTE 25 B IN BIG SPRINGS, AT A PRIVATE ENTRANCE ROAD LEADING  
 MN0395'NORTH, 10.4 METERS (34 FT) NORTH OF THE HIGHWAY CENTERLINE, 0.3 METERS  
 MN0395'(1 FT) SOUTH OF THE RIGHT OF WAY FENCE, 17.1 METERS (56 FT) EAST OF  
 MN0395'THE CENTER OF THE PRIVATE ROAD ENTRANCE, 8.7 METERS (28.6 FT) EAST OF  
 MN0395'A TELEPHONE JUNCTION BOX AND 10.4 METERS (34 FT) EAST OF A CORNER  
 MN0395'FENCE POST. NOTE--ACCESS TO DATUM POINT IS HAD THROUGH A 5-INCH LOGO  
 MN0395'CAP.  
 MN0395'THE MARK IS 0.3 METERS W FROM A WITNESS POST  
 MN0395'THE MARK IS 0.61 M BELOW THE HIGHWAY.

1 National Geodetic Survey, Retrieval Date = JUNE 28, 2016  
 MM0317 \*\*\*\*\*  
 MM0317 DESIGNATION - G 424  
 MM0317 PID - MM0317  
 MM0317 STATE/COUNTY- NE/LINCOLN  
 MM0317 COUNTRY - US  
 MM0317 USGS QUAD - SUTHERLAND RESERVOIR NW (1971)  
 MM0317  
 MM0317 \*CURRENT SURVEY CONTROL  
 MM0317  
 MM0317\* NAD 83(1986) POSITION- 41 09 09. (N) 101 10 42. (W) SCALED  
 MM0317\* [NAVD 88](#) ORTHO HEIGHT - 911.139 (meters) 2989.30 (feet) ADJUSTED  
 MM0317  
 MM0317 GEOID HEIGHT - -21.798 (meters) GEOID12B  
 MM0317 DYNAMIC HEIGHT - 910.586 (meters) 2987.48 (feet) COMP  
 MM0317 MODELED GRAVITY - 979,986.0 (mgal) NAVD 88  
 MM0317  
 MM0317 VERT ORDER - FIRST CLASS II  
 MM0317  
 MM0317.The horizontal coordinates were scaled from a topographic map and have  
 MM0317.an estimated accuracy of +/- 6 seconds.  
 MM0317.  
 MM0317.The orthometric height was determined by differential leveling and  
 MM0317.adjusted by the NATIONAL GEODETIC SURVEY  
 MM0317.in June 1991.  
 MM0317  
 MM0317.Significant digits in the geoid height do not necessarily reflect accuracy.  
 MM0317.GEOID12B height accuracy estimate available [here](#).  
 MM0317  
 MM0317.The dynamic height is computed by dividing the NAVD 88  
 MM0317.geopotential number by the normal gravity value computed on the  
 MM0317.Geodetic Reference System of 1980 (GRS 80) ellipsoid at 45  
 MM0317.degrees latitude (g = 980.6199 gals.).

MM0317  
 MM0317.The modeled gravity was interpolated from observed gravity values.  
 MM0317  
 MM0317;  
 MM0317;SPC NE - North East Units Estimated Accuracy  
 - 147,140. 401,130. MT (+/- 180 meters Scaled)  
 MM0317  
 MM0317 SUPERSEDED SURVEY CONTROL  
 MM0317  
 MM0317 NGVD 29 (02/14/92) 910.740 (m) 2987.99 (f) ADJUSTED 1 2  
 MM0317  
 MM0317.Superseded values are not recommended for survey control.  
 MM0317  
 MM0317.NGS no longer adjusts projects to the NAD 27 or NGVD 29 datums.  
 MM0317.[See file dsdata.txt](#) to determine how the superseded data were derived.  
 MM0317  
 MM0317\_U.S. NATIONAL GRID SPATIAL ADDRESS: 14TLL172579(NAD 83)  
 MM0317  
 MM0317\_MARKER: I = METAL ROD  
 MM0317\_SETTING: 49 = STAINLESS STEEL ROD W/O SLEEVE (10 FT.+)  
 MM0317\_STAMPING: G 424 1986  
 MM0317\_MARK LOGO: NGS  
 MM0317\_PROJECTION: FLUSH  
 MM0317\_STABILITY: B = PROBABLY HOLD POSITION/ELEVATION WELL  
 MM0317\_ROD/PIPE-DEPTH: 15.5 meters  
 MM0317  
 MM0317 HISTORY - Date Condition Report By  
 MM0317 HISTORY - 1986 MONUMENTED NGS  
 MM0317  
 MM0317 STATION DESCRIPTION  
 MM0317  
 MM0317'DESCRIBED BY NATIONAL GEODETIC SURVEY 1986  
 MM0317'4.2 KM (2.6 MI) WEST FROM SUTHERLAND.  
 MM0317'4.20 KM (2.63 MI) WEST ALONG US HIGHWAY 30 FROM THE JUNCTION OF STATE  
 MM0317'HIGHWAY 25 SOUTH AT SUTHERLAND, 30.5 METERS (100 FT) SOUTH OF THE  
 MM0317'HIGHWAY CENTERLINE, 55.2 METERS (181 FT) WEST OF A 36-INCH PIPE  
 MM0317'CULVERT, 33.5 METERS (110 FT) SOUTHWEST OF MILEPOST 155, 10.9 METERS  
 MM0317'(36 FT) NORTH OF THE NORTH RAIL AND 0.60 METER (2 FT) EAST OF A POWER  
 MM0317'POLE. NOTE--ACCESS TO DATUM POINT IS HAD THROUGH A 5-INCH LOGO CAP.  
 MM0317'THE MARK IS 0.3 METERS E FROM A WITNESS POST  
 MM0317'THE MARK IS ABOVE LEVEL WITH THE HIGHWAY.

1 National Geodetic Survey, Retrieval Date = JUNE 28, 2016  
 MN0244 \*\*\*\*\*  
 MN0244 DESIGNATION - KIMBALL  
 MN0244 PID - MN0244  
 MN0244 STATE/COUNTY- NE/KIMBALL  
 MN0244 COUNTRY - US  
 MN0244 USGS QUAD - KIMBALL (1972)  
 MN0244  
 MN0244 \*CURRENT SURVEY CONTROL  
 MN0244  
 MN0244\* NAD 83(1986) POSITION- 41 14 01.7 (N) 103 39 40.0 (W) HD\_HELD2  
 MN0244\* [NAVD 88](#) ORTHO HEIGHT - 1438.507 (meters) 4719.50 (feet) ADJUSTED  
 MN0244  
 MN0244 GEOID HEIGHT - -18.698 (meters) GEOID12B  
 MN0244 DYNAMIC HEIGHT - 1437.463 (meters) 4716.08 (feet) COMP  
 MN0244 MODELED GRAVITY - 979,847.3 (mgal) NAVD 88

MN0244  
 MN0244 VERT ORDER - SECOND CLASS 0  
 MN0244  
 MN0244.The horizontal coordinates were established by autonomous hand held GPS  
 MN0244.observations and have an estimated accuracy of +/- 10 meters.  
 MN0244.  
 MN0244.The orthometric height was determined by differential leveling and  
 MN0244.adjusted by the NATIONAL GEODETIC SURVEY  
 MN0244.in June 1991.  
 MN0244  
 MN0244.Significant digits in the geoid height do not necessarily reflect accuracy.  
 MN0244.GEOID12B height accuracy estimate available [here](#).  
 MN0244  
 MN0244.[Photographs](#) are available for this station.  
 MN0244  
 MN0244.The dynamic height is computed by dividing the NAVD 88  
 MN0244.geopotential number by the normal gravity value computed on the  
 MN0244.Geodetic Reference System of 1980 (GRS 80) ellipsoid at 45  
 MN0244.degrees latitude (g = 980.6199 gals.).  
 MN0244  
 MN0244.The modeled gravity was interpolated from observed gravity values.  
 MN0244  
 MN0244;  

	North	East	Units	Estimated Accuracy
MN0244;SPC NE	- 161,984.	193,256.	MT	(+/- 10 meters HH2 GPS)

 MN0244  
 MN0244 SUPERSEDED SURVEY CONTROL  
 MN0244  
 MN0244 NGVD 29 (??/??/92) 1437.815 (m) 4717.23 (f) ADJ UNCH 2 0  
 MN0244  
 MN0244.Superseded values are not recommended for survey control.  
 MN0244  
 MN0244.NGS no longer adjusts projects to the NAD 27 or NGVD 29 datums.  
 MN0244.[See file dsdata.txt](#) to determine how the superseded data were derived.  
 MN0244  
 MN0244\_U.S. NATIONAL GRID SPATIAL ADDRESS: 13TFF1220565576(NAD 83)  
 MN0244  
 MN0244\_MARKER: DB = BENCH MARK DISK  
 MN0244\_SETTING: 7 = SET IN TOP OF CONCRETE MONUMENT  
 MN0244\_STAMPING: KIMBALL 1934  
 MN0244\_MARK LOGO: CGS  
 MN0244\_STABILITY: C = MAY HOLD, BUT OF TYPE COMMONLY SUBJECT TO  
 MN0244+STABILITY: SURFACE MOTION  
 MN0244  

HISTORY	- Date	Condition	Report By
MN0244 HISTORY	- 1934	MONUMENTED	CGS
MN0244 HISTORY	- 1960	GOOD	CGS

 MN0244  
 MN0244 STATION DESCRIPTION  
 MN0244  
 MN0244'DESCRIBED BY COAST AND GEODETIC SURVEY 1934  
 MN0244'AT KIMBALL.  
 MN0244'AT KIMBALL, KIMBALL COUNTY, AT THE CITY PARK, ABOUT 173 FEET SOUTH  
 MN0244'OF EAST FOURTH STREET, ABOUT 149 FEET NORTHWEST OF THE NORTHWEST  
 MN0244'CORNER OF A BANDSTAND, AND ABOUT 133 FEET EAST OF THE CENTER LINE  
 MN0244'OF SOUTH WALNUT STREET. A STANDARD DISK, STAMPED KIMBALL 1934 AND  
 MN0244'SET IN THE TOP OF A CONCRETE POST.

MN0244  
 MN0244  
 MN0244

STATION RECOVERY (1960)

MN0244'RECOVERY NOTE BY COAST AND GEODETIC SURVEY 1960  
 MN0244'RECOVERED IN GOOD CONDITION.

1 National Geodetic Survey, Retrieval Date = JUNE 28, 2016

MM0311 \*\*\*\*\*

MM0311 DESIGNATION - M 424  
 MM0311 PID - MM0311  
 MM0311 STATE/COUNTY- NE/LINCOLN  
 MM0311 COUNTRY - US  
 MM0311 USGS QUAD - HERSHEY EAST (1970)

MM0311  
 MM0311 \*CURRENT SURVEY CONTROL

MM0311*	NAD 83(1995) POSITION-	41 09 45.21954(N)	100 56 59.54571(W)	ADJUSTED
MM0311*	NAD 83(1995) ELLIP HT-	855.745 (meters)	(06/27/02)	ADJUSTED
MM0311*	<a href="#">NAVD 88</a> ORTHO HEIGHT -	877.711 (meters)	2879.62 (feet)	ADJUSTED
MM0311	NAD 83(1995) X	-913,540.818 (meters)		COMP
MM0311	NAD 83(1995) Y	-4,721,811.249 (meters)		COMP
MM0311	NAD 83(1995) Z	4,176,594.619 (meters)		COMP
MM0311	LAPLACE CORR	-2.00 (seconds)		DEFLEC12B
MM0311	GEOID HEIGHT	-22.008 (meters)		GEOID12B
MM0311	DYNAMIC HEIGHT	877.185 (meters)	2877.90 (feet)	COMP
MM0311	MODELED GRAVITY	979,995.2 (mgal)		NAVD 88

MM0311 HORZ ORDER - FIRST  
 MM0311 VERT ORDER - FIRST CLASS II  
 MM0311 ELLP ORDER - FOURTH CLASS I

MM0311.The horizontal coordinates were established by GPS observations  
 MM0311.and adjusted by the National Geodetic Survey in August 1997.  
 MM0311  
 MM0311.The orthometric height was determined by differential leveling and  
 MM0311.adjusted by the NATIONAL GEODETIC SURVEY  
 MM0311.in June 1991.  
 MM0311  
 MM0311.Significant digits in the geoid height do not necessarily reflect accuracy.  
 MM0311.GEOID12B height accuracy estimate available [here](#).  
 MM0311  
 MM0311.The X, Y, and Z were computed from the position and the ellipsoidal ht.  
 MM0311  
 MM0311.The Laplace correction was computed from DEFLEC12B derived deflections.  
 MM0311  
 MM0311.The ellipsoidal height was determined by GPS observations  
 MM0311.and is referenced to NAD 83.  
 MM0311  
 MM0311.The dynamic height is computed by dividing the NAVD 88  
 MM0311.geopotential number by the normal gravity value computed on the  
 MM0311.Geodetic Reference System of 1980 (GRS 80) ellipsoid at 45  
 MM0311.degrees latitude (g = 980.6199 gals.).  
 MM0311  
 MM0311.The modeled gravity was interpolated from observed gravity values.  
 MM0311  
 MM0311. The following values were computed from the NAD 83(1995) position.

```
MM0311
MM0311;           North           East           Units Scale Factor Converg.
MM0311;SPC NE    - 148,016.320  420,306.264  MT  0.99967644  -0 37 46.1
MM0311;SPC NE    - 485,616.88  1,378,954.80  sFT 0.99967644  -0 37 46.1
MM0311;UTM 14    - 4,558,635.662  336,411.915  MT  0.99992936  -1 17 01.3
MM0311
MM0311!          - Elev Factor x Scale Factor = Combined Factor
MM0311!SPC NE    - 0.99986579 x 0.99967644 = 0.99954227
MM0311!UTM 14    - 0.99986579 x 0.99992936 = 0.99979516
```

MM0311  
MM0311 SUPERSEDED SURVEY CONTROL

```
MM0311 ELLIP H (08/18/97) 855.777 (m) GP( ) 4 1
MM0311 ELLIP H (01/07/93) 855.583 (m) GP( ) 4 2
MM0311 NAD 83(1986)- 41 09 45.21991(N) 100 56 59.54680(W) AD( ) 1
MM0311 NGVD 29 (02/14/92) 877.331 (m) 2878.38 (f) ADJUSTED 1 2
MM0311 NGVD 29 (02/23/90) 877.39 (m) 2878.6 (f) LEVELING 3
```

MM0311  
MM0311.Superseded values are not recommended for survey control.  
MM0311  
MM0311.NGS no longer adjusts projects to the NAD 27 or NGVD 29 datums.  
MM0311.[See file dsdata.txt](#) to determine how the superseded data were derived.

MM0311  
MM0311\_U.S. NATIONAL GRID SPATIAL ADDRESS: 14TLL3641158635(NAD 83)  
MM0311  
MM0311\_MARKER: I = METAL ROD  
MM0311\_SETTING: 49 = STAINLESS STEEL ROD W/O SLEEVE (10 FT.+)  
MM0311\_STAMPING: M 424 1986  
MM0311\_MARK LOGO: NGS  
MM0311\_PROJECTION: FLUSH  
MM0311\_MAGNETIC: I = MARKER IS A STEEL ROD  
MM0311\_STABILITY: B = PROBABLY HOLD POSITION/ELEVATION WELL  
MM0311\_SATELLITE: THE SITE LOCATION WAS REPORTED AS SUITABLE FOR  
MM0311+SATELLITE: SATELLITE OBSERVATIONS - July 22, 2008  
MM0311\_ROD/PIPE-DEPTH: 8.5 meters

```
MM0311
MM0311 HISTORY - Date Condition Report By
MM0311 HISTORY - 1986 MONUMENTED NGS
MM0311 HISTORY - 19890713 GOOD NGS
MM0311 HISTORY - 20080722 GOOD INDIV
```

MM0311  
MM0311 STATION DESCRIPTION  
MM0311  
MM0311'DESCRIBED BY NATIONAL GEODETIC SURVEY 1986  
MM0311'4.3 KM (2.7 MI) EAST FROM HERSHEY.  
MM0311'4.36 KM (2.73 MI) EAST ALONG US HIGHWAY 30 FROM THE JUNCTION OF STATE  
MM0311'HIGHWAY 56 C AT HERSHEY, AT THE T JUNCTION AND AN OFFSET IN THE RIGHT  
MM0311'OF WAY FENCE, 22.2 METERS (73 FT) SOUTH OF THE HIGHWAY CENTERLINE,  
MM0311'65.8 METERS (216 FT) EAST OF THE CENTER OF A PRIVATE DRIVEWAY,  
MM0311'46.9 METERS (154 FT) WEST-SOUTHWEST OF MILEPOST 167, 0.6 METER (2 FT)  
MM0311'NORTH OF A METAL BRACED T JUNCTION FENCE POST, AND 0.6 METER (2 FT)  
MM0311'WEST OF THE SOUTH 1 OF 2 CONCRETE RIGHT OF WAY MARKERS. NOTE--ACCESS  
MM0311'TO DATUM POINT IS HAD THROUGH A 5-INCH LOGO CAP.  
MM0311'THE MARK IS 0.3 METERS E FROM A WITNESS POST  
MM0311'THE MARK IS 0.5 M BELOW THE HIGHWAY.  
MM0311



MM0311 STATION RECOVERY (1989)  
 MM0311  
 MM0311'RECOVERY NOTE BY NATIONAL GEODETIC SURVEY 1989  
 MM0311'THE STATION IS LOCATED ABOUT 16.1 KM (10.00 MI) WEST OF NORTH PLATTE,  
 MM0311'4.4 KM (2.75 MI) EAST OF HERSHEY, ALONG THE RIGHT-OF-WAY OF U.S.  
 MM0311'HIGHWAY 30. OWNERSHIP--NE DEPT OF ROADS.  
 MM0311'TO REACH THE STATION FROM THE JUNCTION OF U.S. HIGHWAY 83 AND U.S.  
 MM0311'HIGHWAY 30 ON THE NORTH SIDE OF NORTH PLATTE, GO WEST ON U.S. HIGHWAY  
 MM0311'30 FOR 16.6 KM (10.30 MI) TO THE STATION ON THE LEFT AT A SLIGHT  
 MM0311'OFFSET IN THE RIGHT-OF-WAY FENCELINE.  
 MM0311'THE STATION MARK IS A NGS DATUM CAP CRIMPED TO THE TOP OF A STAINLESS  
 MM0311'STEEL ROD INSIDE A 25 CM NGS LOGO COVER STAMPED ---M 424 1986--- AND  
 MM0311'SET 45.7 M (149.9 FT) SOUTHWEST OF HIGHWAY MILEPOST NUMBER --167--,  
 MM0311'22.4 M (73.5 FT) SOUTH OF THE CENTERLINE OF THE HIGHWAY, 0.31 M  
 MM0311'(1.0 FT) NORTH OF A FENCELINE, 0.31 M (1.0 FT) WEST OF THE FENCELINE  
 MM0311'OFFSET, 0.31 M (1.0 FT) EAST OF A WITNESS POST AND 0.61 M BELOW THE  
 MM0311'LEVEL OF THE HIGHWAY.  
 MM0311'DESCRIBED BY G.F.SMITH, EDITED BY R.D.BALL AND E.A.RICE.

MM0311 STATION RECOVERY (2008)  
 MM0311  
 MM0311'RECOVERY NOTE BY INDIVIDUAL CONTRIBUTORS 2008 (DRR)  
 MM0311'RECOVERED IN GOOD CONDITION.

1 National Geodetic Survey, Retrieval Date = JUNE 28, 2016  
 MN0401 \*\*\*\*\*  
 MN0401 DESIGNATION - NORTHEAST CORNER COLORADO RESET  
 MN0401 PID - MN0401  
 MN0401 STATE/COUNTY- CO/SEDGWICK  
 MN0401 COUNTRY - US  
 MN0401 USGS QUAD - BIG SPRINGS (1961)  
 MN0401  
 MN0401 \*CURRENT SURVEY CONTROL  
 MN0401  
 MN0401\* NAD 83(2011) POSITION- 41 00 08.46340(N) 102 03 05.63653(W) ADJUSTED  
 MN0401\* NAD 83(2011) ELLIP HT- 1080.961 (meters) (06/27/12) ADJUSTED  
 MN0401\* NAD 83(2011) EPOCH - 2010.00  
 MN0401\* [NAVD 88](#) ORTHO HEIGHT - 1101.7 (meters) 3614. (feet) GPS OBS  
 MN0401  
 MN0401 NAVD 88 orthometric height was determined with geoid model GEOID93  
 MN0401 GEOID HEIGHT - -20.447 (meters) GEOID93  
 MN0401 GEOID HEIGHT - -20.707 (meters) GEOID12B  
 MN0401 NAD 83(2011) X - -1,006,635.071 (meters) COMP  
 MN0401 NAD 83(2011) Y - -4,714,975.893 (meters) COMP  
 MN0401 NAD 83(2011) Z - 4,163,329.446 (meters) COMP  
 MN0401 LAPLACE CORR - -2.35 (seconds) DEFLEC12B  
 MN0401  
 MN0401 Network accuracy estimates per FGDC Geospatial Positioning Accuracy  
 MN0401 Standards:  
 MN0401 FGDC (95% conf, cm) Standard deviation (cm) CorrNE  
 MN0401 Horiz Ellip SD\_N SD\_E SD\_h (unitless)  
 MN0401 -----  
 MN0401 NETWORK 0.35 0.73 0.16 0.12 0.37 0.02977362  
 MN0401 -----  
 MN0401 Click [here](#) for local accuracies and other accuracy information.  
 MN0401  
 MN0401

MN0401.The horizontal coordinates were established by GPS observations  
 MN0401.and adjusted by the National Geodetic Survey in June 2012.

MN0401

MN0401.NAD 83(2011) refers to NAD 83 coordinates where the reference frame has  
 MN0401.been affixed to the stable North American tectonic plate. See

MN0401.[NA2011](#) for more information.

MN0401

MN0401.The horizontal coordinates are valid at the epoch date displayed above  
 MN0401.which is a decimal equivalence of Year/Month/Day.

MN0401

MN0401.The orthometric height was determined by GPS observations and a  
 MN0401.high-resolution geoid model.

MN0401

MN0401.Significant digits in the geoid height do not necessarily reflect accuracy.

MN0401.GEOID12B height accuracy estimate available [here](#).

MN0401

MN0401.[Photographs](#) are available for this station.

MN0401

MN0401.The X, Y, and Z were computed from the position and the ellipsoidal ht.

MN0401

MN0401.The Laplace correction was computed from DEFLEC12B derived deflections.

MN0401

MN0401.The ellipsoidal height was determined by GPS observations

MN0401.and is referenced to NAD 83.

MN0401

MN0401. The following values were computed from the NAD 83(2011) position.

MN0401

MN0401;		North	East	Units	Scale Factor	Converg.
MN0401;SPC CO N	-	495,764.277	1,204,465.495	MT	1.00004289	+2 13 41.3
MN0401;SPC CO N	-	1,626,519.97	3,951,650.54	sFT	1.00004289	+2 13 41.3
MN0401;SPC NE	-	131,839.039	327,465.772	MT	0.99969695	-1 21 34.4
MN0401;SPC NE	-	432,541.91	1,074,360.62	sFT	0.99969695	-1 21 34.4
MN0401;UTM 13	-	4,543,206.126	747,974.450	MT	1.00035689	+1 56 07.5
MN0401;UTM 14	-	4,543,504.407	243,350.676	MT	1.00041078	-2 00 11.5

MN0401

MN0401! - Elev Factor x Scale Factor = Combined Factor

MN0401!SPC CO N - 0.99983047 x 1.00004289 = 0.99987335

MN0401!SPC NE - 0.99983047 x 0.99969695 = 0.99952747

MN0401!UTM 13 - 0.99983047 x 1.00035689 = 1.00018730

MN0401!UTM 14 - 0.99983047 x 1.00041078 = 1.00024118

MN0401

MN0401:		Primary Azimuth Mark	Grid Az
MN0401:SPC CO N	-	NE CORNER COLORADO AZ MK 2	269 00 40.2
MN0401:SPC NE	-	NE CORNER COLORADO AZ MK 2	272 35 55.9
MN0401:UTM 13	-	NE CORNER COLORADO AZ MK 2	269 18 14.0
MN0401:UTM 14	-	NE CORNER COLORADO AZ MK 2	273 14 33.0

MN0401

MN0401	PID	Reference Object	Distance	Geod. Az
MN0401				dddmmss.s
MN0401	MN0707	NE CORNER COLORADO RM 1	59.436 METERS	00826
MN0401	MN0705	NE CORNER COLORADO RM 2	49.695 METERS	20156
MN0401	CP7819	NE CORNER COLORADO RM 3		27109
MN0401	MN0706	NE CORNER COLORADO AZ MK 2		2711421.5
MN0401	MN0686	NE CORNER COLORADO AZ MK 3	472.803 METERS	2712246.1
MN0401	MN0424	BIG SPRINGS MUNICIPAL TANK	APPROX. 7.2 KM	3462133.3

```

MN0401 |-----|
MN0401
MN0401                SUPERSEDED SURVEY CONTROL
MN0401
MN0401  NAD 83(2007)- 41 00 08.46328(N)    102 03 05.63723(W) AD(2002.00) 0
MN0401  ELLIP H (02/10/07) 1080.990 (m)                GP(2002.00)
MN0401  ELLIP H (10/21/02) 1080.963 (m)                GP(      ) 4 2
MN0401  NAD 83(1992)- 41 00 08.46298(N)    102 03 05.63660(W) AD(      ) B
MN0401  ELLIP H (05/26/92) 1080.985 (m)                GP(      ) 4 1
MN0401  NAD 83(1986)- 41 00 08.46182(N)    102 03 05.64382(W) AD(      ) 2
MN0401  NAD 27      - 41 00 08.47800(N)    102 03 04.00500(W) AD(      ) 2
MN0401  NAVD 88 (05/26/92) 1101.8 (m)  UNKNOWN model used  GPS OBS
MN0401  NGVD 29 (06/11/92) 1101.2 (m)  UNKNOWN model used  GPS OBS
MN0401
MN0401.Superseded values are not recommended for survey control.
MN0401
MN0401.NGS no longer adjusts projects to the NAD 27 or NGVD 29 datums.
MN0401.See file dsdata.txt to determine how the superseded data were derived.
MN0401
MN0401_U.S. NATIONAL GRID SPATIAL ADDRESS: 13TGF4797443206(NAD 83)
MN0401
MN0401_MARKER: DH = HORIZONTAL CONTROL DISK
MN0401_SETTING: 80 = SET IN A BOULDER
MN0401_STAMPING: NORTHEAST CORNER COLORADO 1933 1978
MN0401_MARK LOGO: NGS
MN0401_MAGNETIC: O = OTHER; SEE DESCRIPTION
MN0401_STABILITY: C = MAY HOLD, BUT OF TYPE COMMONLY SUBJECT TO
MN0401+STABILITY: SURFACE MOTION
MN0401_SATELLITE: THE SITE LOCATION WAS REPORTED AS SUITABLE FOR
MN0401+SATELLITE: SATELLITE OBSERVATIONS - April 17, 2015
MN0401
MN0401  HISTORY      - Date      Condition      Report By
MN0401  HISTORY      - 1978      MONUMENTED    NGS
MN0401  HISTORY      - 1976      GOOD          NGS
MN0401  HISTORY      - 19781107  GOOD          NGS
MN0401  HISTORY      - 19910501  GOOD          NGS
MN0401  HISTORY      - 19950629  GOOD          NGS
MN0401  HISTORY      - 19951003  GOOD          CODOT
MN0401  HISTORY      - 20040729  GOOD          INDIV
MN0401  HISTORY      - 20110727  GOOD          GEOCAC
MN0401  HISTORY      - 20150417  GOOD          INDIV
MN0401
MN0401                STATION DESCRIPTION
MN0401
MN0401'DESCRIBED BY NATIONAL GEODETIC SURVEY 1978 (CLN)
MN0401'STATION MARK DISK WAS NOT RECOVERED.  THE TOP PART OF THE CORNER
MN0401'STONE WAS FOUND LYING ON THE GROUND AT STATION SITE, DISK HAD BEEN
MN0401'REMOVED.  THE BOTTOM OR REMAINING PART OF THE STONE WAS STILL IN
MN0401'THE GROUND WAS LEANING DECIDEDLY TO THE EAST.  REFERENCE MARKS 1
MN0401'AND 2 WERE FOUND AND ARE IN GOOD CONDITION.  THE AZIMUTH MARK WAS
MN0401'FOUND BUT HAD BEEN HIT AND WAS OUT OF POSITION TO THE SOUTH.
MN0401'
MN0401'THE BOTTOM HALF OF THE STONE WAS REMOVED FROM THE GROUND AT THIS
MN0401'TIME.  A POSITION WAS THAN REDETERMINED USING THE DISTANCE AND
MN0401'DIRECTIONS TO THE REFERENCE MARKS AND THE BIG SPRINGS WATER TANK.
MN0401'A SUB-SURFACE STATION MARK WAS SET, TOP PART OF STONE WAS PLACED

```

MN0401'HORIZONTALLY ACROSS THE MARK, REMAINING PART OF STONE WITH A  
 MN0401'STATION MARK DISK IN TOP WAS THAN MOVED INTO POSITION,  
 MN0401'VERTICALLY RESTING ON THE HORIZONTAL PART OF STONE, HELD IN  
 MN0401'POSITION, CONCRETE POURED IN A HOLE MEASURING ABOUT 2 FEET  
 MN0401'SQUARE AND ABOUT 3 FEET DEEP AROUND STONE AND ALLOWED TO SETUP.  
 MN0401'

MN0401'MR. JAMES STRETESKY, A COUNTY COMMISSIONER OF SEDGWICK COUNTY,  
 MN0401'COLORADO WHO IS IN CHARGE OF THE REPLACEMENT OF THE CORNER STONE IS  
 MN0401'WORKING WITH ORGANIZATIONS FROM SEDGWICK COUNTY, COLORADO,  
 MN0401'PERKINS AND DUELL COUNTIES, NEBRASKA AND HISTORICAL SOCIETYS FROM  
 MN0401'BOTH STATES. THEY PLAN ON PLACING PLAQUES IN A 14 FOOT X 14 FOOT  
 MN0401'CONCRETE MATT SURROUNDING STONE. A CHAIN LINK FENCE WILL ALSO  
 MN0401'SURROUND THE STONE AND THERE WILL BE A SMALL PARKING LOT.  
 MN0401'

MN0401'MR. STRETESKY ALSO ASSISTED IN THE POSITIONING OF THE STONE.  
 MN0401'

MN0401'STATION IS LOCATED ABOUT 4 MILES SOUTH AND 1 MILE EAST OF BIG  
 MN0401'SPRINGS, NEBRASKA, ON LAND ADJOINING LAND OWNED AND OCCUPIED BY  
 MN0401'MR. RANDY SCHLAKE.  
 MN0401'

MN0401'STATION IS REACHED FROM THE POST OFFICE IN BIG SPRINGS, NEBRASKA.  
 MN0401'GO SOUTH ON A SURFACED ROAD FOR 0.8 MILE TO AN OVERPASS OVER  
 MN0401'INTERSTATE HIGHWAY 80. CONTINUE SOUTH AND EAST ON ROAD WHICH  
 MN0401'BECOMES GRAVELED FOR 2.95 MILES TO THE AZIMUTH MARK ON THE LEFT,  
 MN0401'NORTH SIDE OF ROAD. CONTINUE EAST ON THE GRAVELED ROAD FOR 0.3  
 MN0401'MILE TO A NORTH-SOUTH GRAVELED ROAD. STATION IS ABOUT 38 FEET  
 MN0401'EAST OR STRAIGHT AHEAD FROM THIS POINT, AS DESCRIBED.  
 MN0401'

MN0401'STATION IS A STANDARD STATION MARK DISK, STAMPED NORTHEAST CORNER  
 MN0401'COLORADO 1933 1976, CEMENTED IN A DRILL HOLE, IN THE TOP OF A  
 MN0401'12 INCH X 12 INCH STONE POST WHICH PROJECTS ABOUT 16 INCHES. MARK  
 MN0401'IS 38 FEET EAST OF A NORTH-SOUTH AND AN EAST-WEST ROADS JUNCTION.  
 MN0401'

MN0401'REFERENCE MARK NUMBER 1 DISK IS STAMPED NE CORNER COLORADO NO 1  
 MN0401'1933, SET IN THE TOP OF A SQUARE CONCRETE MONUMENT PROJECTING 4  
 MN0401'INCHES. MARK IS 76 FEET EAST OF A NORTH-SOUTH GRAVELED ROAD,  
 MN0401'45 FEET EAST OF A NORTH-SOUTH FENCELINE.  
 MN0401'

MN0401'REFERENCE MARK NUMBER 2 DISK IS STAMPED NE CORNER COLORADO NO 2  
 MN0401'1933, SET IN THE TOP OF A SQUARE CONCRETE MONUMENT PROJECTING 6  
 MN0401'INCHES. MARK IS 31 FEET WEST OF THE APPROXIMATE CENTER OF THE  
 MN0401'NORTH-SOUTH GRAVELED ROAD AND 1 FOOT WEST OF A NORTH-SOUTH  
 MN0401'FENCELINE.  
 MN0401'

MN0401'AZIMUTH MARK IS A REFERENCE MARK DISK, STAMPED NE CORNER COLORADO  
 MN0401'1933 AZ 2 1976, SET IN THE TOP OF A ROUND CONCRETE MONUMENT  
 MN0401'PROJECTING 3 INCHES. MARK IS 25 FEET NORTH OF THE APPROXIMATE  
 MN0401'CENTER OF THE EAST-WEST GRAVELED ROAD, 1.5 FEET EAST-NORTHEAST  
 MN0401'OF A METAL WITNESS POST WITH SIGN ATTACHED AND 5 INCHES NORTH OF  
 MN0401'AN EAST-WEST FENCELINE.  
 MN0401'

MN0401'AIRLINE DISTANCE AND DIRECTION FROM NEAREST TOWN--4 MILES SSE  
 MN0401'OF BIG SPRINGS, NEBRASKA.  
 MN0401'

MN0401  
 MN0401 STATION RECOVERY (1976)  
 MN0401  
 MN0401'RECOVERY NOTE BY NATIONAL GEODETIC SURVEY 1976

MN0401'RECOVERED IN GOOD CONDITION.

MN0401

MN0401 STATION RECOVERY (1978)

MN0401

MN0401'RECOVERY NOTE BY NATIONAL GEODETIC SURVEY 1978

MN0401'THE STATION WAS VISITED IN MARCH 1978 TO SET A NEW AZIMUTH MARK, IN

MN0401'MAY 1978 FOR ADDITIONAL OBSERVATIONS AND IN NOVEMBER 1978 TO CEMENT

MN0401'A NEW DISK INTO THE SURFACE STATION MONUMENT.

MN0401'THE STATION WAS RECOVERED IN GOOD CONDITION, THE STEM OF THE 1976 DISK

MN0401'STILL BEING PLACE. THE STEM WAS REMOVED AND A NEW DISK SET INTO THE

MN0401'DRILLED HOLE. THE MONUMENT PROJECTS ABOUT 16 IN ABOVE THE GROUND.

MN0401'THE ROUTING AND REFERENCE MEASUREMENTS ARE STILL ADEQUATE IN

MN0401'PREVIOUS DESCRIPTIONS.

MN0401

MN0401 STATION RECOVERY (1991)

MN0401

MN0401'RECOVERY NOTE BY NATIONAL GEODETIC SURVEY 1991

MN0401'STATION MARK IS LOCATED ABOUT 7 KM (4.3 MI) SOUTH-SOUTHEAST OF BIG

MN0401'SPRINGS, NEBRASKA, 18 KM (11.2 MI) EAST-NORTHEAST OF JULESBURG,

MN0401'COLORADO, IN TOP OF THE GRANITE MONUMENT MARKING THE NORTHEAST CORNER

MN0401'OF COLORADO, IN THE EAST ANGLE OF A T-ROAD INTERSECTION. OWNERSHIP--

MN0401'STATES OF COLORADO AND NEBRASKA.

MN0401'TO REACH FROM THE JUNCTION OF INTERSTATE HIGHWAY 80 AND STATE HIGHWAY

MN0401'25 B (EXIT 107) JUST SOUTH OF BIG SPRINGS, GO SOUTH ON PAVED ROAD FOR

MN0401'1.56 KM (0.97 MI) TO A CROSSROAD AT END OF PAVEMENT. CONTINUE SOUTH

MN0401'ON GRAVEL ROAD FOR 3.39 KM (2.11 MI) TO A ROAD CURVE LEFT. CONTINUE

MN0401'AROUND CURVE, EAST, ON COUNTY ROAD 36.3 FOR 1.61 KM (1.00 MI) TO THE

MN0401'T-INTERSECTION AND STATION.

MN0401'STATION MARK IS SET IN A DRILL HOLE IN THE TOP OF THE CHIPPED 30-CM

MN0401'SQUARE GRANITE POST WITH REINFORCED ANGLE IRON CORNERS THAT PROJECTS

MN0401'0.5 M (1.6 FT) ABOVE A CONCRETE PAD. IT IS SET IN THE CENTER OF A

MN0401'4.3 M (14.1 FT) SQUARE STEPPED CONCRETE PAD SURROUNDED BY AN IRON

MN0401'RAILING. THE PAD HAS VARIOUS PLAQUES SET INTO THE CONCRETE. IT IS

MN0401'12.0 M (39.4 FT) EAST OF THE CENTER OF ROAD 63.2 AND ON THE EXTENDED

MN0401'CENTER OF ROAD 36.3.

MN0401'DESCRIBED BY G.R.HEID

MN0401

MN0401 STATION RECOVERY (1995)

MN0401

MN0401'RECOVERY NOTE BY NATIONAL GEODETIC SURVEY 1995 (RSC)

MN0401'RECOVERED AS DESCRIBED.

MN0401

MN0401 STATION RECOVERY (1995)

MN0401

MN0401'RECOVERY NOTE BY COLORADO DEPARTMENT OF TRANSPORTATION 1995 (JS)

MN0401'RECOVERED AS DESCRIBED.

MN0401

MN0401 STATION RECOVERY (2004)

MN0401

MN0401'RECOVERY NOTE BY INDIVIDUAL CONTRIBUTORS 2004

MN0401'ACCORDING TO LOCAL NEWSPAPER REPORT, WITH PHOTOGRAPH, THE CONCRETE

MN0401'AREA SURROUNDING THE MARK WAS REPLACED WITH METAL PLATE, ABOUT 4'

MN0401'ACROSS. SURROUNDING FENCE WAS REPLACED.

MN0401

MN0401 STATION RECOVERY (2011)

MN0401

MN0401'RECOVERY NOTE BY GEOCACHING 2011 (JMJ)

MN0401'RECOVERED IN GOOD CONDITION.

MN0401

MN0401

STATION RECOVERY (2015)

MN0401

MN0401'RECOVERY NOTE BY INDIVIDUAL CONTRIBUTORS 2015 (ERR)

MN0401'FOUND STONE WITH BRASS DISK, SOME ORIGINAL SCRIBING ON STONE. TOOK

MN0401'PICTURES.

1 National Geodetic Survey, Retrieval Date = JUNE 28, 2016

AB4116 \*\*\*\*\*

AB4116 CBN - This is a Cooperative Base Network Control Station.

AB4116 PACS - This is a Primary Airport Control Station.

AB4116 DESIGNATION - OGA A

AB4116 PID - AB4116

AB4116 STATE/COUNTY- NE/KEITH

AB4116 COUNTRY - US

AB4116 USGS QUAD - BRULE SE (1961)

AB4116

AB4116 \*CURRENT SURVEY CONTROL

AB4116

---

AB4116\* NAD 83(2011) POSITION- 41 07 03.03562(N) 101 46 12.46279(W) ADJUSTED

AB4116\* NAD 83(2011) ELLIP HT- 970.006 (meters) (06/27/12) ADJUSTED

AB4116\* NAD 83(2011) EPOCH - 2010.00

AB4116\* [NAVD 88](#) ORTHO HEIGHT - 990.89 (meters) 3250.9 (feet) RESET

---

AB4116 NAD 83(2011) X - -981,732.128 (meters) COMP

AB4116 NAD 83(2011) Y - -4,711,556.569 (meters) COMP

AB4116 NAD 83(2011) Z - 4,172,901.305 (meters) COMP

AB4116 LAPLACE CORR - -2.70 (seconds) DEFLEC12B

AB4116 GEOID HEIGHT - -20.882 (meters) GEOID12B

AB4116 VERT ORDER - THIRD

AB4116

AB4116 Network accuracy estimates per FGDC Geospatial Positioning Accuracy

AB4116 Standards:

	FGDC (95% conf, cm)		Standard deviation (cm)			CorrNE	
	Horiz	Ellip	SD_N	SD_E	SD_h	(unitless)	
AB4116	-----						
AB4116	NETWORK	0.46	1.25	0.22	0.13	0.64	-0.03392752
AB4116	-----						

AB4116 Click [here](#) for local accuracies and other accuracy information.

AB4116

AB4116

AB4116.This mark is at Searle Field Airport (OGA)

AB4116

AB4116.The horizontal coordinates were established by GPS observations

AB4116.and adjusted by the National Geodetic Survey in June 2012.

AB4116

AB4116.NAD 83(2011) refers to NAD 83 coordinates where the reference frame has

AB4116.been affixed to the stable North American tectonic plate. See

AB4116.[NA2011](#) for more information.

AB4116

AB4116.The horizontal coordinates are valid at the epoch date displayed above

AB4116.which is a decimal equivalence of Year/Month/Day.

AB4116

AB4116.The orthometric height was computed from unverified reset data.

AB4116

AB4116.No vertical observational check was made to the station.

AB4116  
 AB4116.Significant digits in the geoid height do not necessarily reflect accuracy.  
 AB4116.GEOID12B height accuracy estimate available [here](#).

AB4116  
 AB4116.The X, Y, and Z were computed from the position and the ellipsoidal ht.

AB4116  
 AB4116.The Laplace correction was computed from DEFLEC12B derived deflections.

AB4116  
 AB4116.The ellipsoidal height was determined by GPS observations  
 AB4116.and is referenced to NAD 83.

AB4116  
 AB4116. The following values were computed from the NAD 83(2011) position.

AB4116;		North	East	Units	Scale	Factor	Converg.
AB4116;SPC NE	-	144,098.253	351,392.469	MT	0.99968143	-1 10	23.0
AB4116;SPC NE	-	472,762.35	1,152,860.13	sFT	0.99968143	-1 10	23.0
AB4116;UTM 14	-	4,555,500.605	267,429.796	MT	1.00026575	-1 49	20.9
AB4116!	-	Elev Factor x Scale Factor = Combined Factor					
AB4116!SPC NE	-	0.99984787	x	0.99968143	=	0.99952935	
AB4116!UTM 14	-	0.99984787	x	1.00026575	=	1.00011358	

AB4116  
 AB4116 SUPERSEDED SURVEY CONTROL

AB4116	NAD 83(2007)-	41 07 03.03549(N)	101 46 12.46361(W)	AD(2002.00)	0
AB4116	ELLIP H (02/10/07)	970.031 (m)		GP(2002.00)	
AB4116	ELLIP H (09/24/01)	970.017 (m)		GP( )	4 1
AB4116	NAD 83(1995)-	41 07 03.03501(N)	101 46 12.46329(W)	AD( )	B
AB4116	ELLIP H (06/25/96)	970.063 (m)		GP( )	1 1
AB4116	NAVD 88 (06/25/96)	990.95 (m)	GEOID93 model used	GPS OBS	

AB4116  
 AB4116.Superseded values are not recommended for survey control.

AB4116  
 AB4116.NGS no longer adjusts projects to the NAD 27 or NGVD 29 datums.  
 AB4116.[See file dsdata.txt](#) to determine how the superseded data were derived.

AB4116  
 AB4116\_U.S. NATIONAL GRID SPATIAL ADDRESS: 14TKL6742955500(NAD 83)

AB4116  
 AB4116\_MARKER: I = METAL ROD  
 AB4116\_SETTING: 59 = STAINLESS STEEL ROD IN SLEEVE (10 FT.+)  
 AB4116\_STAMPING: OGA A 1995  
 AB4116\_MARK LOGO: NGS  
 AB4116\_PROJECTION: FLUSH

AB4116\_MAGNETIC: N = NO MAGNETIC MATERIAL  
 AB4116\_STABILITY: B = PROBABLY HOLD POSITION/ELEVATION WELL  
 AB4116\_SATELLITE: THE SITE LOCATION WAS REPORTED AS SUITABLE FOR  
 AB4116+SATELLITE: SATELLITE OBSERVATIONS - August 03, 1997  
 AB4116\_ROD/PIPE-DEPTH: 19.2 meters  
 AB4116\_SLEEVE-DEPTH : 1 meters

AB4116	HISTORY	- Date	Condition	Report By
AB4116	HISTORY	- 1995	MONUMENTED	NGS
AB4116	HISTORY	- 19970803	GOOD	NGS

AB4116  
 AB4116 STATION DESCRIPTION  
 AB4116

AB4116'DESCRIBED BY NATIONAL GEODETIC SURVEY 1995 (CFS)  
 AB4116'THE STATION IS LOCATED ABOUT 6.6 MI (10.6 KM) EAST-NORTHEAST OF BRULE,  
 AB4116'2.4 MI (3.9 KM) WEST OF OGALLALA, AT THE OGALLALA/SEARLE FIELD AND  
 AB4116'NEAR THE MIDPOINT OF RUNWAY 08/26. OWNERSHIP--CITY OF OGALLALA, 411  
 AB4116'EAST 2ND STREET, OGALLALA NE 69153. AIRPORT MANAGER IS KARL  
 AB4116'ELMSHAEUSER, PHONE (308) 284-4644. TO REACH THE STATION FROM THE  
 AB4116'JUNCTION OF U.S. HIGHWAY 30 AND STATE HIGHWAY 61 IN OGALLALA, GO  
 AB4116'WESTERLY ON U.S. HIGHWAY 30 FOR 1.8 MI (2.9 KM) TO THE ROAD FORK  
 AB4116'RIGHT, BEAR RIGHT AND GO WEST ON THE AIRPORT ENTRANCE ROAD FOR 0.4 MI  
 AB4116'(0.6 KM) TO A AIRPORT BEACON JUST AHEAD AND A GATE LEFT, TURN LEFT  
 AB4116'PASS THROUGH GATE AND GO SOUTH ON A PAVED HANGAR APRON FOR 0.05 MI  
 AB4116'(0.08 KM) TO THE SOUTH END OF A HANGAR, TURN RIGHT AND GO WEST ON A  
 AB4116'APRON EDGE TAXIWAY FOR 0.15 MI (0.24 KM) TO A TAXIWAY FORK, BEAR LEFT  
 AB4116'AND GO SOUTH ON A TAXIWAY 0.1 MI (0.2 KM) TO RUNWAY ENDS 31 AND 26,  
 AB4116'TURN RIGHT AND GO WEST ON RUNWAY 08/26 FOR 0.4 MI (0.6 KM) TO THE  
 AB4116'STATION ON THE LEFT JUST BEFORE REACHING THE ONLY SET OF CLEAR RUNWAY  
 AB4116'LIGHTS. THE STATION IS 127.6 FT (38.9 M) WEST-SOUTHWEST OF A RUNWAY  
 AB4116'LIGHT (34), 109.5 FT (33.4 M) SOUTH OF THE RUNWAY CENTER, 106.0 FT  
 AB4116'(32.3 M) SOUTHEAST OF A RUNWAY LIGHT (32), 18.0 FT (5.5 M) NORTH OF  
 AB4116'THE APPROXIMATE EDGE OF A CULTIVATED FIELD, 1.1 FT (0.3 M) EAST OF A  
 AB4116'WITNESS POST AND 1.1 FT (0.3 M) WEST OF A WITNESS POST. NOTE--THIS  
 AB4116'STATION WAS USED AS AN AREA NAVIGATION APPROACH PRIMARY AIRPORT  
 AB4116'CONTROL STATION.

AB4116

AB4116

STATION RECOVERY (1997)

AB4116

AB4116'RECOVERY NOTE BY NATIONAL GEODETIC SURVEY 1997 (AJL)  
 AB4116'RECOVERED AS DESCRIBED.

1 National Geodetic Survey, Retrieval Date = JUNE 28, 2016  
 MN0216 \*\*\*\*\*  
 MN0216 FBN - This is a Federal Base Network Control Station.  
 MN0216 DESIGNATION - T 76  
 MN0216 PID - MN0216  
 MN0216 STATE/COUNTY- NE/CHEYENNE  
 MN0216 COUNTRY - US  
 MN0216 USGS QUAD - POTTER (1972)  
 MN0216  
 MN0216 \*CURRENT SURVEY CONTROL  
 MN0216  
 MN0216 \* NAD 83(2011) POSITION- 41 13 11.69352(N) 103 22 01.20602(W) ADJUSTED  
 MN0216 \* NAD 83(2011) ELLIP HT- 1333.985 (meters) (06/27/12) ADJUSTED  
 MN0216 \* NAD 83(2011) EPOCH - 2010.00  
 MN0216 \* NAVD 88 ORTHO HEIGHT - 1353.259 (meters) 4439.82 (feet) ADJUSTED  
 MN0216  
 MN0216 NAD 83(2011) X - -1,110,980.461 (meters) COMP  
 MN0216 NAD 83(2011) Y - -4,675,350.358 (meters) COMP  
 MN0216 NAD 83(2011) Z - 4,181,703.612 (meters) COMP  
 MN0216 LAPLACE CORR - -3.60 (seconds) DEFLEC12B  
 MN0216 GEOID HEIGHT - -19.279 (meters) GEOID12B  
 MN0216 DYNAMIC HEIGHT - 1352.280 (meters) 4436.61 (feet) COMP  
 MN0216 MODELED GRAVITY - 979,853.8 (mgal) NAVD 88  
 MN0216  
 MN0216 VERT ORDER - SECOND CLASS 0  
 MN0216  
 MN0216 Network accuracy estimates per FGDC Geospatial Positioning Accuracy  
 MN0216 Standards:



MN0216	FGDC (95% conf, cm)		Standard deviation (cm)			CorrNE (unitless)
	Horiz	Ellip	SD_N	SD_E	SD_h	
MN0216	0.37	0.90	0.17	0.12	0.46	0.01055545

MN0216 Click [here](#) for local accuracies and other accuracy information.

MN0216

MN0216

MN0216.The horizontal coordinates were established by GPS observations

MN0216.and adjusted by the National Geodetic Survey in June 2012.

MN0216

MN0216.NAD 83(2011) refers to NAD 83 coordinates where the reference frame has

MN0216.been affixed to the stable North American tectonic plate. See

MN0216.[NA2011](#) for more information.

MN0216

MN0216.The horizontal coordinates are valid at the epoch date displayed above

MN0216.which is a decimal equivalence of Year/Month/Day.

MN0216

MN0216.The orthometric height was determined by differential leveling and

MN0216.adjusted by the NATIONAL GEODETIC SURVEY

MN0216.in June 1991.

MN0216

MN0216.Significant digits in the geoid height do not necessarily reflect accuracy.

MN0216.GEOID12B height accuracy estimate available [here](#).

MN0216

MN0216.[Photographs](#) are available for this station.

MN0216

MN0216.The X, Y, and Z were computed from the position and the ellipsoidal ht.

MN0216

MN0216.The Laplace correction was computed from DEFLEC12B derived deflections.

MN0216

MN0216.The ellipsoidal height was determined by GPS observations

MN0216.and is referenced to NAD 83.

MN0216

MN0216.The dynamic height is computed by dividing the NAVD 88

MN0216.geopotential number by the normal gravity value computed on the

MN0216.Geodetic Reference System of 1980 (GRS 80) ellipsoid at 45

MN0216.degrees latitude (g = 980.6199 gals.).

MN0216

MN0216.The modeled gravity was interpolated from observed gravity values.

MN0216

MN0216. The following values were computed from the NAD 83(2011) position.

MN0216

MN0216;	North	East	Units	Scale	Factor	Converg.
MN0216;SPC NE	- 159,441.197	217,824.587	MT	0.99967098	-2 13 52.7	
MN0216;SPC NE	- 523,099.99	714,646.17	sFT	0.99967098	-2 13 52.7	
MN0216;UTM 13	- 4,564,455.741	636,882.641	MT	0.99983060	+1 04 34.4	

MN0216

MN0216! - Elev Factor x Scale Factor = Combined Factor

MN0216!SPC NE - 0.99979080 x 0.99967098 = 0.99946185

MN0216!UTM 13 - 0.99979080 x 0.99983060 = 0.99962144

MN0216

MN0216

MN0216

SUPERSEDED SURVEY CONTROL

MN0216 NAD 83(2007)- 41 13 11.69334(N) 103 22 01.20678(W) AD(2002.00) 0

MN0216 ELLIP H (02/10/07) 1334.011 (m) GP(2002.00)

MN0216 ELLIP H (07/10/01) 1333.987 (m) GP( ) 4 1  
 MN0216 NAD 83(1995)- 41 13 11.69280(N) 103 22 01.20661(W) AD( ) B  
 MN0216 ELLIP H (06/25/96) 1334.033 (m) GP( ) 1 1  
 MN0216 ELLIP H (01/07/93) 1334.264 (m) GP( ) 4 2  
 MN0216 NAD 83(1986)- 41 13 11.68453(N) 103 22 01.20886(W) AD( ) 1  
 MN0216 NAVD 88 (06/25/96) 1353.26 (m) 4439.8 (f) LEVELING 3  
 MN0216 NGVD 29 (??/??/92) 1352.606 (m) 4437.67 (f) ADJ UNCH 2 0  
 MN0216 NGVD 29 (02/23/90) 1353. (m) RAPSU86 model used GPS OBS

MN0216

MN0216.Superseded values are not recommended for survey control.

MN0216

MN0216.NGS no longer adjusts projects to the NAD 27 or NGVD 29 datums.

MN0216.[See file dsdata.txt](#) to determine how the superseded data were derived.

MN0216

MN0216\_U.S. NATIONAL GRID SPATIAL ADDRESS: 13TFF3688264455(NAD 83)

MN0216

MN0216\_MARKER: DB = BENCH MARK DISK

MN0216\_SETTING: 7 = SET IN TOP OF CONCRETE MONUMENT

MN0216\_STAMPING: T 76 1934

MN0216\_MARK LOGO: CGS

MN0216\_MAGNETIC: A = STEEL ROD ADJACENT TO MONUMENT

MN0216\_STABILITY: C = MAY HOLD, BUT OF TYPE COMMONLY SUBJECT TO

MN0216+STABILITY: SURFACE MOTION

MN0216\_SATELLITE: THE SITE LOCATION WAS REPORTED AS SUITABLE FOR

MN0216+SATELLITE: SATELLITE OBSERVATIONS - November 02, 2010

MN0216

MN0216 HISTORY	- Date	Condition	Report By
MN0216 HISTORY	- 1934	MONUMENTED	CGS
MN0216 HISTORY	- 19890707	GOOD	NGS
MN0216 HISTORY	- 19950515	GOOD	NGS
MN0216 HISTORY	- 20000510	GOOD	NGS
MN0216 HISTORY	- 20101102	GOOD	NEGS

MN0216

MN0216 STATION DESCRIPTION

MN0216

MN0216'DESCRIBED BY COAST AND GEODETIC SURVEY 1934

MN0216'2.7 MI W FROM POTTER.

MN0216'2.7 MILES WEST ALONG THE UNION PACIFIC RAILROAD FROM THE STATION

MN0216'AT POTTER, CHEYENNE COUNTY, 136 FEET WEST OF MILEPOST 429, 72.8

MN0216'FEET SOUTH OF THE SOUTH RAIL, 25.4 FEET NORTH OF A FENCE, AND

MN0216'ABOUT 2 FEET LOWER THAN THE TRACK. A STANDARD DISK, STAMPED

MN0216'T 76 1934 AND SET IN THE TOP OF A CONCRETE POST.

MN0216

MN0216 STATION RECOVERY (1989)

MN0216

MN0216'RECOVERY NOTE BY NATIONAL GEODETIC SURVEY 1989

MN0216'THE STATION IS LOCATED ABOUT 10.5 KM (6.50 MI) EAST OF DIX, 4 KM

MN0216'(2.50 MI) WEST OF POTTER, 0.76 KM (0.45 MI) EAST OF THE

MN0216'CHEYENNE-KIMBALL COUNTY LINE, IN A WIDE GRASSY MEDIAN SEPERATING A

MN0216'RAILROAD TRACK AND U. S. HIGHWAY 30. OWNERSHIP--NE DEPT OF RAODS.

MN0216'TO REACH THE STATION FROM THE JUNCTION U.S. HIGHWAY 30 AND STATE ROUTE

MN0216'17B LINK IN POTTER, GO WEST ON U.S. HIGHWAY 30 FOR 3.46 KM (2.15 MI)

MN0216'TO A GRAVEL CROSSROAD. CONTINUE WEST ON HIGHWAY 30 FOR 0.88 KM

MN0216'(0.55 MI) TO THE STATION ON THE RIGHT.

MN0216'THE STATION MARK IS SET 38.7 M (127.0 FT) EAST OF A US TELECON

MN0216'UNDERGROUND CABLE WARNING POST --NE 01 6938--, 33.5 M (109.9 FT) NORTH

MN0216'OF THE HIGHWAY CENTERLINE, 22.2 M (72.8 FT) SOUTH OF THE SOUTH RAIL OF  
 MN0216'THE SOUTH SET OF RAILROAD TRACKS, 0.1 M (0.3 FT) SOUTHEAST OF A  
 MN0216'WITNESS POST AND LEVEL WITH THE HIGHWAY.

MN0216'DESCRIBED BY G.R.HEID, VERIFIED BY R.D. BALL, TYPED BY E.A.RICE.

MN0216

MN0216

STATION RECOVERY (1995)

MN0216

MN0216'RECOVERY NOTE BY NATIONAL GEODETIC SURVEY 1995 (JAO)

MN0216'THE MARK IS LOCATED ABOUT 6.5 MI (10.5 KM) EAST OF DIX, 2.75 MI (4.43  
 MN0216'KM) WEST OF POTTER, 0.15 MI (0.24 KM) NORTH OF INTERSTATE HIGHWAY 80,  
 MN0216'BETWEEN U.S. HIGHWAY 30 AND THE UNION PACIFIC RAILROAD, ON THE NORTH  
 MN0216'RIGHT-OF-WAY OF U.S. HIGHWAY 30, ABOUT 150 FT (45.7 M) SOUTHWEST OF  
 MN0216'RAILROAD MILEPOST 429 AND NEAR THE NORTH 1/4 CORNER OF SEC2, T14N,  
 MN0216'R53W. TO REACH THE MARK FROM THE JUNCTION OF STATE ROAD 17B LINK AND  
 MN0216'U.S. HIGHWAY 30 AT POTTER, GO WEST ON HIGHWAY 30 FOR 2.2 MI (3.5 KM)  
 MN0216'TO A GRAVELED CROSSROAD, COUNTY ROAD 73. CONTINUE WEST ON THE HIGHWAY  
 MN0216'FOR 0.55 MI (0.89 KM) TO THE MARK ON THE RIGHT. THE DISK IS SET INTO  
 MN0216'THE TOP OF A SQUARE CONCRETE MONUMENT THAT IS FLUSH WITH THE GROUND.  
 MN0216'IT IS 126.6 FT (38.6 M) EAST OF A U.S. SPRINT BURIED CABLE WARNING  
 MN0216'POST NUMBERED NE 01 8726, 110.0 FT (33.5 M) NORTH FROM THE CENTERLINE  
 MN0216'OF THE HIGHWAY, 72.6 FT (22.1 M) SOUTH OF THE SOUTH RAIL OF A DOUBLE  
 MN0216'SET OF TRACKS, 2.5 FT (0.8 M) SOUTH OF A WITNESS POST AND SURROUNDED  
 MN0216'BY 3 METAL POSTS THAT PROJECT 5.0 FT (1.5 M) ABOVE THE GROUND. REBAR  
 MN0216'WAS DRIVEN ALONG THE EAST SIDE OF THE MARK.

MN0216

MN0216

STATION RECOVERY (2000)

MN0216

MN0216'RECOVERY NOTE BY NATIONAL GEODETIC SURVEY 2000 (JBW)

MN0216'RECOVERED AS DESCRIBED.

MN0216

MN0216

STATION RECOVERY (2010)

MN0216

MN0216'RECOVERY NOTE BY NEBRASKA GEODETIC SURVEY 2010 (DM)

MN0216'MARK RECOVERED AS DESCRIBED.

1 National Geodetic Survey, Retrieval Date = JUNE 28, 2016

MM0332 \*\*\*\*\*

MM0332 DESIGNATION - T 422  
 MM0332 PID - MM0332  
 MM0332 STATE/COUNTY- NE/KEITH  
 MM0332 COUNTRY - US  
 MM0332 USGS QUAD - BRULE SE (1961)

MM0332

MM0332

\*CURRENT SURVEY CONTROL

MM0332

MM0332*	NAD 83(1986) POSITION-	41 07 11.	(N) 101 45 08.	(W)	SCALED
MM0332*	<a href="#">NAVD 88</a> ORTHO HEIGHT -	988.896 (meters)	3244.40	(feet)	ADJUSTED
MM0332	GEOID HEIGHT -	-20.899 (meters)			GEOID12B
MM0332	DYNAMIC HEIGHT -	988.279 (meters)	3242.38	(feet)	COMP
MM0332	MODELED GRAVITY -	979,967.1 (mgal)			NAVD 88

MM0332

MM0332 VERT ORDER - FIRST CLASS II

MM0332

MM0332.The horizontal coordinates were scaled from a topographic map and have  
 MM0332.an estimated accuracy of +/- 6 seconds.

MM0332.

MM0332.The orthometric height was determined by differential leveling and  
 MM0332.adjusted by the NATIONAL GEODETIC SURVEY  
 MM0332.in June 1991.

MM0332

MM0332.Significant digits in the geoid height do not necessarily reflect accuracy.

MM0332.GEOID12B height accuracy estimate available [here](#).

MM0332

MM0332.The dynamic height is computed by dividing the NAVD 88  
 MM0332.geopotential number by the normal gravity value computed on the  
 MM0332.Geodetic Reference System of 1980 (GRS 80) ellipsoid at 45  
 MM0332.degrees latitude (g = 980.6199 gals.).

MM0332

MM0332.The modeled gravity was interpolated from observed gravity values.

MM0332

MM0332;		North	East	Units	Estimated Accuracy
MM0332;SPC NE	-	144,310.	352,900.	MT	(+/- 180 meters Scaled)

MM0332

MM0332 SUPERSEDED SURVEY CONTROL

MM0332

MM0332	NGVD 29 (02/14/92)	988.461 (m)	3242.98 (f)	ADJUSTED	1 2
--------	--------------------	-------------	-------------	----------	-----

MM0332

MM0332.Superseded values are not recommended for survey control.

MM0332

MM0332.NGS no longer adjusts projects to the NAD 27 or NGVD 29 datums.

MM0332.[See file dsdata.txt](#) to determine how the superseded data were derived.

MM0332

MM0332\_U.S. NATIONAL GRID SPATIAL ADDRESS: 14TKL689556(NAD 83)

MM0332

MM0332\_MARKER: F = FLANGE-ENCASED ROD

MM0332\_SETTING: 49 = STAINLESS STEEL ROD W/O SLEEVE (10 FT.+)

MM0332\_STAMPING: T 422 1986

MM0332\_MARK LOGO: NGS

MM0332\_PROJECTION: FLUSH

MM0332\_MAGNETIC: N = NO MAGNETIC MATERIAL

MM0332\_STABILITY: B = PROBABLY HOLD POSITION/ELEVATION WELL

MM0332\_ROD/PIPE-DEPTH: 25.6 meters

MM0332

MM0332	HISTORY	- Date	Condition	Report By
MM0332	HISTORY	- 1986	MONUMENTED	NGS
MM0332	HISTORY	- 19980710	GOOD	USPSQD
MM0332	HISTORY	- 20040831	GOOD	NEDR

MM0332

MM0332 STATION DESCRIPTION

MM0332

MM0332'DESCRIBED BY NATIONAL GEODETIC SURVEY 1986

MM0332'2.9 KM (1.8 MI) WEST FROM OGALLALA.

MM0332'2.91 KM (1.82 MI) WEST ALONG US HIGHWAY 30 FROM THE JUNCTION OF US  
 MM0332'HIGHWAY 26 AND STATE HIGHWAY 61 AT OGALLALA, 0.65 KM (0.40 MI) EAST OF  
 MM0332'MILEPOST 124, IN THE V OF THE Y JUNCTION OF THE ROAD LEADING TO THE  
 MM0332'OGALLALA MUNICIPAL AIRPORT, 16.6 METERS (54.5 FT) NORTH OF THE HIGHWAY  
 MM0332'CENTERLINE, 39.0 METERS (128 FT) SOUTH OF THE CENTER OF THE ROAD,  
 MM0332'13.8 METERS (45.5 FT) SOUTH OF THE SOUTH 1 OF 5 LEGS OF AN AIRPORT  
 MM0332'SIGN AND 0.4 METER (1.5 FT) EAST OF A FENCE CORNER. NOTE--ACCESS TO  
 MM0332'DATUM POINT IS HAD THROUGH A 5-INCH LOGO CAP.

MM0332'THE MARK IS 0.3 METERS W FROM A WITNESS POST

MM0332'THE MARK IS ABOVE LEVEL WITH THE HIGHWAY.

MM0332  
 MM0332 STATION RECOVERY (1998)  
 MM0332

MM0332'RECOVERY NOTE BY US POWER SQUADRON 1998  
 MM0332'RECOVERED IN GOOD CONDITION.

MM0332  
 MM0332 STATION RECOVERY (2004)  
 MM0332

MM0332'RECOVERY NOTE BY NEBRASKA ROADS DEPARTMENT 2004 (JA)  
 MM0332'FROM THE JUNCTION OF US HIGHWAY 26 AND US HOGHWAY 61 WEST OF OGAILALA,  
 MM0332'GO EAST ON HIGHWAY 30 FOR APPROXIMATELY 0.13 MILES (0.21 KM) TO POINT  
 MM0332'NORTH OF HIGHWAY 30. .40 MILES (0.64 KM) EAST OF MILEPOST 124 ON  
 MM0332'HIGHWAY 30. 54.5 FEET (16.6 M) NORTH OF HIGHWAY 30 CENTERLINE, 1.5  
 MM0332'FEET (0.5 M) EAST OF A FENCE CORNER, MARK IS ABOVE LEVEL WITH THE  
 MM0332'HIGHWAY.

1 National Geodetic Survey, Retrieval Date = JUNE 28, 2016

NP0422 \*\*\*\*\*

NP0422 CBN - This is a Cooperative Base Network Control Station.

NP0422 DESIGNATION - U 58

NP0422 PID - NP0422

NP0422 STATE/COUNTY- NE/SIOUX

NP0422 COUNTRY - US

NP0422 USGS QUAD - ERDMAN RANCH (1963)

NP0422

NP0422 \*CURRENT SURVEY CONTROL

NP0422

NP0422\* NAD 83(2011) POSITION- 42 06 23.93863(N) 103 49 37.14569(W) ADJUSTED

NP0422\* NAD 83(2011) ELLIP HT- 1305.306 (meters) (06/27/12) ADJUSTED

NP0422\* NAD 83(2011) EPOCH - 2010.00

NP0422\* [NAVD 88](#) ORTHO HEIGHT - 1323.454 (meters) 4342.03 (feet) POSTED

NP0422

NP0422 NAD 83(2011) X - -1,132,824.248 (meters) COMP

NP0422 NAD 83(2011) Y - -4,602,675.162 (meters) COMP

NP0422 NAD 83(2011) Z - 4,255,274.997 (meters) COMP

NP0422 LAPLACE CORR - -2.30 (seconds) DEFLEC12B

NP0422 GEOID HEIGHT - -18.145 (meters) GEOID12B

NP0422 DYNAMIC HEIGHT - 1322.60 (meters) 4339.2 (feet) COMP

NP0422 MODELED GRAVITY - 979,929.8 (mgal) NAVD 88

NP0422

NP0422 VERT ORDER - \* POSTED, SEE BELOW

NP0422

NP0422 Network accuracy estimates per FGDC Geospatial Positioning Accuracy

NP0422 Standards:

NP0422 FGDC (95% conf, cm) Standard deviation (cm) CorrNE

NP0422 Horiz Ellip SD\_N SD\_E SD\_h (unitless)

NP0422 -----

NP0422 NETWORK 0.45 1.14 0.21 0.15 0.58 -0.02968810

NP0422 -----

NP0422 Click [here](#) for local accuracies and other accuracy information.

NP0422

NP0422

NP0422.The horizontal coordinates were established by GPS observations

NP0422.and adjusted by the National Geodetic Survey in June 2012.

NP0422

NP0422.NAD 83(2011) refers to NAD 83 coordinates where the reference frame has

NP0422.been affixed to the stable North American tectonic plate. See

NP0422.[NA2011](#) for more information.

NP0422

NP0422.The horizontal coordinates are valid at the epoch date displayed above  
NP0422.which is a decimal equivalence of Year/Month/Day.

NP0422

NP0422.The orthometric height was determined by differential leveling  
NP0422.and adjusted by the NATIONAL GEODETIC SURVEY in 1992.

NP0422

NP0422.\* This is a POSTED BENCH MARK height.

NP0422

NP0422.Significant digits in the geoid height do not necessarily reflect accuracy.  
NP0422.GEOID12B height accuracy estimate available [here](#).

NP0422

NP0422.[Photographs](#) are available for this station.

NP0422

NP0422.The X, Y, and Z were computed from the position and the ellipsoidal ht.

NP0422

NP0422.The Laplace correction was computed from DEFLEC12B derived deflections.

NP0422

NP0422.The ellipsoidal height was determined by GPS observations

NP0422.and is referenced to NAD 83.

NP0422

NP0422.The dynamic height is computed by dividing the NAVD 88

NP0422.geopotential number by the normal gravity value computed on the

NP0422.Geodetic Reference System of 1980 (GRS 80) ellipsoid at 45

NP0422.degrees latitude (g = 980.6199 gals.).

NP0422

NP0422.The modeled gravity was interpolated from observed gravity values.

NP0422

NP0422. The following values were computed from the NAD 83(2011) position.

NP0422

NP0422;		North	East	Units	Scale	Factor	Converg.
NP0422;SPC NE	-	259,402.979	183,655.382	MT	0.99971352	-2 32	10.1
NP0422;SPC NE	-	851,057.94	602,542.70	sFT	0.99971352	-2 32	10.1
NP0422;UTM 13	-	4,662,283.242	596,984.633	MT	0.99971574	+0 47	11.7
NP0422!	-	Elev Factor	x	Scale Factor	=	Combined Factor	
NP0422!SPC NE	-	0.99979532	x	0.99971352	=	0.99950890	
NP0422!UTM 13	-	0.99979532	x	0.99971574	=	0.99951112	

NP0422

NP0422

SUPERSEDED SURVEY CONTROL

NP0422

NP0422	NAD 83(2007)-	42 06 23.93841(N)	103 49 37.14668(W)	AD(2002.00)	0
NP0422	ELLIP H (02/10/07)	1305.334 (m)		GP(2002.00)	
NP0422	ELLIP H (07/10/01)	1305.308 (m)		GP( )	4 1
NP0422	NAD 83(1995)-	42 06 23.93765(N)	103 49 37.14658(W)	AD( )	B
NP0422	ELLIP H (06/25/96)	1305.368 (m)		GP( )	1 1
NP0422	NAVD 88 (06/25/96)	1323.45 (m)	4342.0	(f) LEVELING	3
NP0422	NGVD 29 (??/??/92)	1322.729 (m)	4339.65	(f) ADJ UNCH	2 0

NP0422

NP0422.Superseded values are not recommended for survey control.

NP0422

NP0422.NGS no longer adjusts projects to the NAD 27 or NGVD 29 datums.

NP0422.[See file dsdata.txt](#) to determine how the superseded data were derived.

NP0422

NP0422\_U.S. NATIONAL GRID SPATIAL ADDRESS: 13TEG9698462283(NAD 83)



NP0422

NP0422\_MARKER: DB = BENCH MARK DISK

NP0422\_SETTING: 7 = SET IN TOP OF CONCRETE MONUMENT

NP0422\_STAMPING: U 58 1934

NP0422\_MARK LOGO: CGS

NP0422\_MAGNETIC: A = STEEL ROD ADJACENT TO MONUMENT

NP0422\_STABILITY: C = MAY HOLD, BUT OF TYPE COMMONLY SUBJECT TO

NP0422+STABILITY: SURFACE MOTION

NP0422\_SATELLITE: THE SITE LOCATION WAS REPORTED AS SUITABLE FOR

NP0422+SATELLITE: SATELLITE OBSERVATIONS - May 04, 1995

NP0422

NP0422	HISTORY	- Date	Condition	Report By
NP0422	HISTORY	- 1934	MONUMENTED	CGS
NP0422	HISTORY	- 1939	GOOD	CGS
NP0422	HISTORY	- 19950504	GOOD	NGS

NP0422

NP0422 STATION DESCRIPTION

NP0422

NP0422'DESCRIBED BY COAST AND GEODETIC SURVEY 1934

NP0422'10.9 MI N FROM MITCHELL.

NP0422'IN SIOUX COUNTY, 10.9 MILES NORTH ALONG STATE HIGHWAY 29 FROM THE

NP0422'HIGH SCHOOL AT MITCHELL, SCOTTS BLUFF COUNTY, 0.5 MILE WEST OF

NP0422'A RANCH AND A WINDMILL, ON A SMALL KNOLL, AND 39.5 FEET EAST OF

NP0422'THE CENTERLINE OF THE HIGHWAY. A STANDARD DISK, STAMPED U 58

NP0422'1934 AND SET IN THE TOP OF A CONCRETE POST.

NP0422

NP0422 STATION RECOVERY (1939)

NP0422

NP0422'RECOVERY NOTE BY COAST AND GEODETIC SURVEY 1939

NP0422'RECOVERED IN GOOD CONDITION.

NP0422

NP0422 STATION RECOVERY (1995)

NP0422

NP0422'RECOVERY NOTE BY NATIONAL GEODETIC SURVEY 1995 (JAO)

NP0422'THE MARK IS LOCATED ABOUT 11.5 MI (18.5 KM) NORTH OF MITCHELL, 0.35 MI

NP0422'(0.56 KM) SOUTH OF WHERE A LARGE POWER TRANSMISSION LINE CROSSES STATE

NP0422'HIGHWAY 29, AT AN ENTRANCE INTO A PASTURE, ON THE WEST RIGHT-OF-WAY OF

NP0422'STATE HIGHWAY 29 AND NEAR THE CENTER OF SEC26, T25N, R56W. TO REACH

NP0422'THE MARK FROM THE JUNCTION OF U.S. HIGHWAY 26 AND STATE HIGHWAY 29 AT

NP0422'MITCHELL, GO NORTH ON HIGHWAY 29 FOR 4.0 MI (6.4 KM) TO THE SCOTTS

NP0422'BLUFF/SIOUX COUNTY LINE. CONTINUE NORTH ON THE HIGHWAY FOR 7.45 MI

NP0422'(11.99 KM) TO THE MARK ON THE LEFT, ABOUT MIDWAY THROUGH A CURVE TO

NP0422'THE RIGHT IN THE HIGHWAY. THE DISK IS SET INTO THE TOP OF A SQUARE

NP0422'CONCRETE MONUMENT THAT PROJECTS 0.7 FT (21.3 CM) ABOVE THE GROUND

NP0422'SURFACE. IT IS 72.0 FT (21.9 M) SOUTHWEST FROM THE CENTERLINE OF THE

NP0422'HIGHWAY, 116.9 FT (35.6 M) SOUTH-SOUTHEAST FROM THE SOUTH GATEPOST OF

NP0422'A WIRE GATE, 105.0 FT (32.0 M) SOUTH OF THE CENTERLINE OF THE ENTRANCE

NP0422'DRIVE, 72.7 FT (22.2 M) NORTHEAST FROM THE WEST RIGHT-OF-WAY FENCE,

NP0422'3.0 FT (0.9 M) NORTH FROM A FIBERGLASS WITNESS POST, 1.3 FT (0.4 M)

NP0422'EAST FROM A METAL WITNESS POST AND IS ABOUT 4 FT (1.2 M) LOWER THAN

NP0422'THE HIGHWAY. A LENGTH OF REBAR WAS DRIVEN ALONG THE NORTH SIDE OF THE

NP0422'MARK.

1 National Geodetic Survey, Retrieval Date = JUNE 28, 2016

MN0384 \*\*\*\*\*

MN0384 DESIGNATION - Z 418

MN0384 PID - MN0384

MN0384 STATE/COUNTY- NE/CHEYENNE

MN0384 COUNTRY - US  
 MN0384 USGS QUAD - LORENZO (1972)  
 MN0384  
 MN0384 \*CURRENT SURVEY CONTROL  
 MN0384  
 MN0384\* NAD 83(2011) POSITION- 41 06 19.21398(N) 103 00 43.78862(W) ADJUSTED  
 MN0384\* NAD 83(2011) ELLIP HT- 1294.642 (meters) (06/27/12) ADJUSTED  
 MN0384\* NAD 83(2011) EPOCH - 2010.00  
 MN0384\* [NAVD 88](#) ORTHO HEIGHT - 1314.363 (meters) 4312.21 (feet) ADJUSTED  
 MN0384  
 MN0384 NAD 83(2011) X - -1,083,883.951 (meters) COMP  
 MN0384 NAD 83(2011) Y - -4,690,274.176 (meters) COMP  
 MN0384 NAD 83(2011) Z - 4,172,096.053 (meters) COMP  
 MN0384 LAPLACE CORR - -1.78 (seconds) DEFLEC12B  
 MN0384 GEOID HEIGHT - -19.735 (meters) GEOID12B  
 MN0384 DYNAMIC HEIGHT - 1313.424 (meters) 4309.13 (feet) COMP  
 MN0384 MODELED GRAVITY - 979,863.8 (mgal) NAVD 88

MN0384 VERT ORDER - FIRST CLASS II  
 MN0384  
 MN0384 Network accuracy estimates per FGDC Geospatial Positioning Accuracy  
 MN0384 Standards:

	FGDC (95% conf, cm)		Standard deviation (cm)			CorrNE (unitless)
	Horiz	Ellip	SD_N	SD_E	SD_h	
NETWORK	1.76	1.35	0.80	0.61	0.69	-0.03498205

MN0384 Click [here](#) for local accuracies and other accuracy information.

MN0384.The horizontal coordinates were established by GPS observations  
 MN0384.and adjusted by the National Geodetic Survey in June 2012.  
 MN0384  
 MN0384.NAD 83(2011) refers to NAD 83 coordinates where the reference frame has  
 MN0384.been affixed to the stable North American tectonic plate. See  
 MN0384.[NA2011](#) for more information.

MN0384.The horizontal coordinates are valid at the epoch date displayed above  
 MN0384.which is a decimal equivalence of Year/Month/Day.

MN0384.The orthometric height was determined by differential leveling and  
 MN0384.adjusted by the NATIONAL GEODETIC SURVEY  
 MN0384.in June 1991.

MN0384.Significant digits in the geoid height do not necessarily reflect accuracy.  
 MN0384.GEOID12B height accuracy estimate available [here](#).

MN0384.The X, Y, and Z were computed from the position and the ellipsoidal ht.

MN0384.The Laplace correction was computed from DEFLEC12B derived deflections.

MN0384.The ellipsoidal height was determined by GPS observations  
 MN0384.and is referenced to NAD 83.

MN0384.The dynamic height is computed by dividing the NAVD 88  
 MN0384.geopotential number by the normal gravity value computed on the



MN0384.Geodetic Reference System of 1980 (GRS 80) ellipsoid at 45  
 MN0384.degrees latitude (g = 980.6199 gals.).

MN0384

MN0384.The modeled gravity was interpolated from observed gravity values.

MN0384

MN0384. The following values were computed from the NAD 83(2011) position.

MN0384

MN0384;		North	East	Units	Scale	Factor	Converg.
MN0384;SPC NE	-	145,631.283	247,106.375	MT	0.99968288	-1 59	46.1
MN0384;SPC NE	-	477,791.97	810,714.83	sFT	0.99968288	-1 59	46.1
MN0384;UTM 13	-	4,552,354.680	666,918.255	MT	0.99994292	+1 18	25.9
MN0384!	-	Elev Factor	x	Scale Factor	=	Combined Factor	
MN0384!SPC NE	-	0.99979697	x	0.99968288	=	0.99947991	
MN0384!UTM 13	-	0.99979697	x	0.99994292	=	0.99973990	

MN0384

MN0384 SUPERSEDED SURVEY CONTROL

MN0384

MN0384	NAD 83(2007)-	41 06 19.21382(N)	103 00 43.78936(W)	AD(2002.00)	0
MN0384	ELLIP H (02/10/07)	1294.672 (m)		GP(2002.00)	
MN0384	ELLIPH (12/18/01)	1294.645 (m)		GP( )	4 2
MN0384	NAD 83(1995)-	41 06 19.21331(N)	103 00 43.78912(W)	AD( )	3
MN0384	ELLIP H (08/21/98)	1294.684 (m)		GP( )	4 2
MN0384	NAVD 88 (08/21/98)	1314.36 (m)	4312.2 (f)	LEVELING	3

MN0384

MN0384.Superseded values are not recommended for survey control.

MN0384

MN0384.NGS no longer adjusts projects to the NAD 27 or NGVD 29 datums.

MN0384.[See file dsdata.txt](#) to determine how the superseded data were derived.

MN0384

MN0384\_U.S. NATIONAL GRID SPATIAL ADDRESS: 13TFF6691852354(NAD 83)

MN0384

MN0384\_MARKER: I = METAL ROD

MN0384\_SETTING: 49 = STAINLESS STEEL ROD W/O SLEEVE (10 FT.+)

MN0384\_STAMPING: Z 418 1985

MN0384\_MARK LOGO: NGS

MN0384\_PROJECTION: FLUSH

MN0384\_MAGNETIC: N = NO MAGNETIC MATERIAL

MN0384\_STABILITY: B = PROBABLY HOLD POSITION/ELEVATION WELL

MN0384\_SATELLITE: THE SITE LOCATION WAS REPORTED AS SUITABLE FOR

MN0384+SATELLITE: SATELLITE OBSERVATIONS - June 13, 2010

MN0384\_ROD/PIPE-DEPTH: 11.0 meters

MN0384

MN0384	HISTORY	- Date	Condition	Report By
--------	---------	--------	-----------	-----------

MN0384	HISTORY	- 1985	MONUMENTED	NGS
--------	---------	--------	------------	-----

MN0384	HISTORY	- 19970728	GOOD	NGS
--------	---------	------------	------	-----

MN0384	HISTORY	- 20100604	GOOD	WOOLPT
--------	---------	------------	------	--------

MN0384	HISTORY	- 20100613	GOOD	WOOLPT
--------	---------	------------	------	--------

MN0384

MN0384 STATION DESCRIPTION

MN0384

MN0384'DESCRIBED BY NATIONAL GEODETIC SURVEY 1985

MN0384'7.5 KM (4.65 MI) SW FROM SIDNEY.

MN0384'0.08 KM (0.05 MI) WEST ALONG US HIGHWAY 30 FROM THE POST OFFICE IN

MN0384'SIDNEY, THENCE 3.7 KM (2.3 MI) SOUTH ALONG 10TH AVENUE, THENCE 3.7 KM

MN0384'(2.3 MI) SOUTHWEST ALONG STATE ROUTE 19, AT A DIRT ROAD LEADING SOUTH

MN0384'AND A TRACK ROAD FIELD ROAD LEADING NORTH, 32.0 METERS (105 FT)  
 MN0384'SOUTH-SOUTHEAST OF THE HIGHWAY CENTERLINE, 10.1 METERS (33 FT) EAST OF  
 MN0384'THE CENTER OF THE DIRT ROAD LEADING SOUTH, 1.2 METERS (4 FT) SOUTH OF  
 MN0384'A GUYED POWER POLE AND 13.0 METERS (43 FT) NORTH OF THE CENTER OF A  
 MN0384'DIRT ROAD LEADING EAST. NOTE--ACCESS TO DATUM POINT IS HAD THROUGH A  
 MN0384'5-INCH LOGO CAP.

MN0384'THE MARK IS 0.3 METERS N FROM A WITNESS POST

MN0384'THE MARK IS 0.6 M BELOW THE HIGHWAY.

MN0384

MN0384

STATION RECOVERY (1997)

MN0384

MN0384'RECOVERY NOTE BY NATIONAL GEODETIC SURVEY 1997 (AJL)

MN0384'THE STATION IS LOCATED ABOUT 3.0 MI (4.8 KM) SOUTH-SOUTHWEST OF SIDNEY  
 MN0384'IN THE SOUTHEAST QUADRANT OF A ROAD INTERSECTION. TO REACH THE

MN0384'STATION FROM THE JUNCTION OF U S INTERSTATE HIGHWAY 80 AND U S HIGHWAY  
 MN0384'385 ON THE SOUTHEAST SIDE OF SIDNEY, GO NORTH FOR 0.25 MI (0.40 KM) ON

MN0384'THE U S HIGHWAY TO THE INTERSECTION OF OLD POST ROAD ON THE LEFT, TURN  
 MN0384'LEFT AND GO WESTERLY FOR 3.6 MI (5.8 KM) ON OLD POST ROAD AND COUNTY

MN0384'ROAD 19A TO THE INTERSECTION OF COUNTY ROAD 109 ON THE LEFT, TURN LEFT  
 MN0384'AND GO SOUTH FOR 30 METERS (98.4 FT) ON COUNTY ROAD 109 TO AN

MN0384'ABANDONED PAVED ROAD ON THE LEFT AND THE STATION ON THE LEFT. THE

MN0384'STATION IS LOCATED 105.0 FT (32.0 M) SOUTH-SOUTHEAST OF THE CENTER OF  
 MN0384'COUNTY HIGHWAY 19A, 43.0 FT (13.1 M) NORTH OF THE CENTER OF THE

MN0384'ABANDONED PAVED ROAD, 33.0 FT (10.1 M) EAST OF THE CENTER OF COUNTY

MN0384'ROAD 109, 4.0 FT (1.2 M) SOUTH OF A POWER POLE, 0.1 FT (3.0 CM) NORTH  
 MN0384'OF A WITNESS POST, AND THE MONUMENT IS RECESSED 0.1 FT (3.0 CM) BELOW

MN0384'THE GROUND SURFACE.

MN0384

MN0384

STATION RECOVERY (2010)

MN0384

MN0384'RECOVERY NOTE BY WOOLPERT CONSULTANTS 2010 (BRC)

MN0384'RECOVERED AS DESCRIBED

MN0384

MN0384

STATION RECOVERY (2010)

MN0384

MN0384'RECOVERY NOTE BY WOOLPERT CONSULTANTS 2010 (BRC)

MN0384'RECOVERED AS DESCRIBED

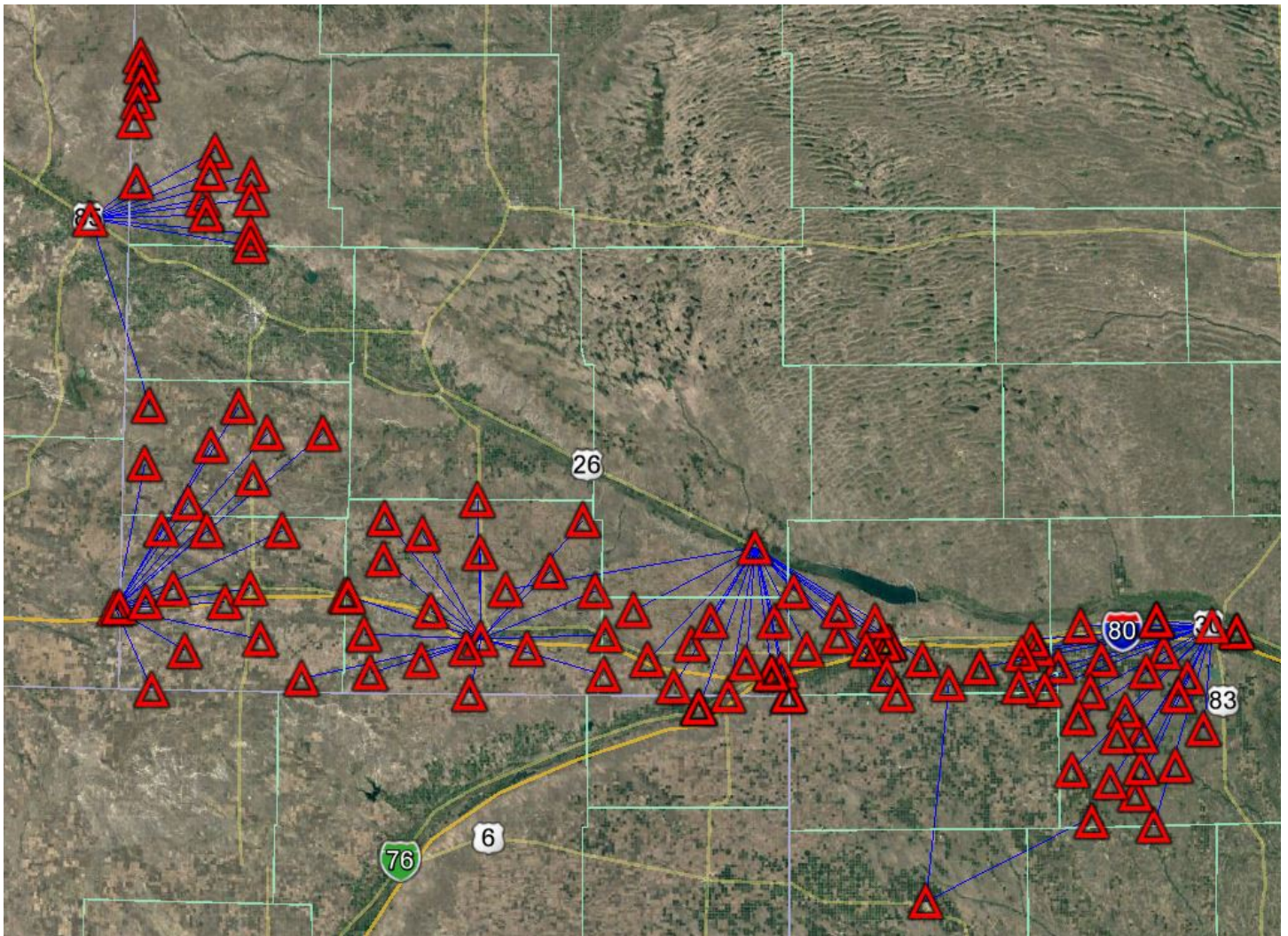
\*\*\* retrieval complete.

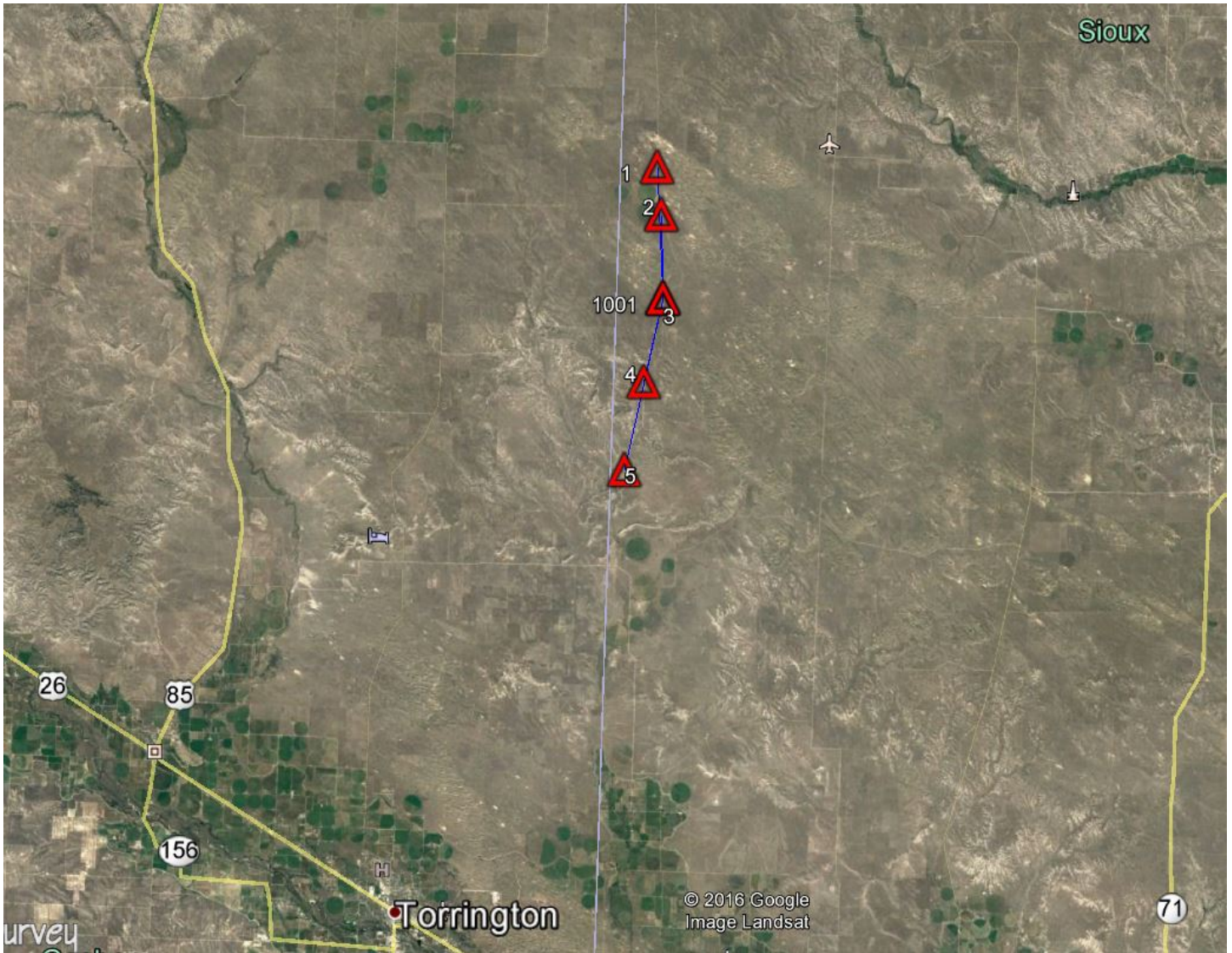
Elapsed Time = 00:00:09

# Section 5: GPS Control Diagram

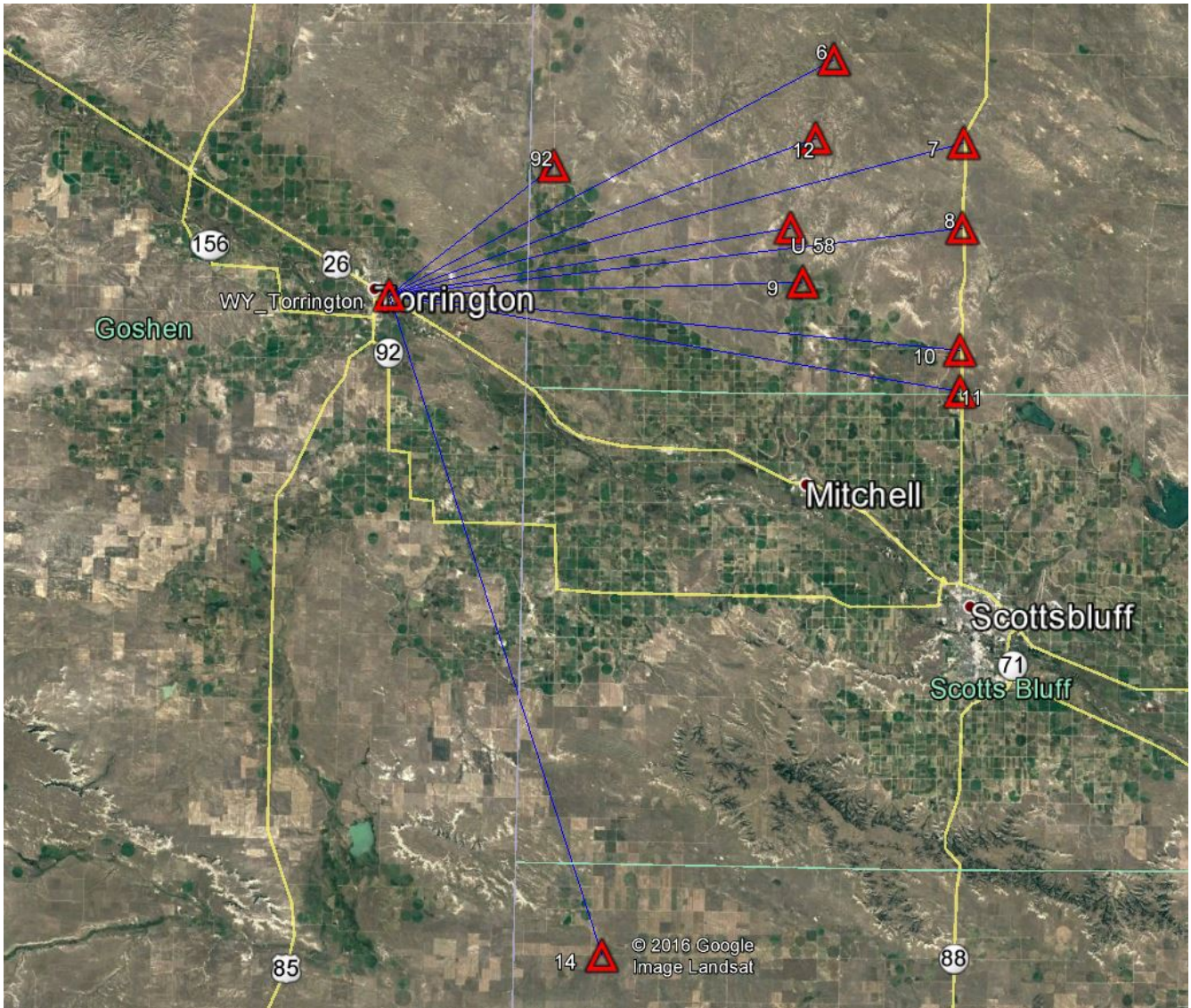
This section contains a graphical representation of the new and existing control stations used for the project.

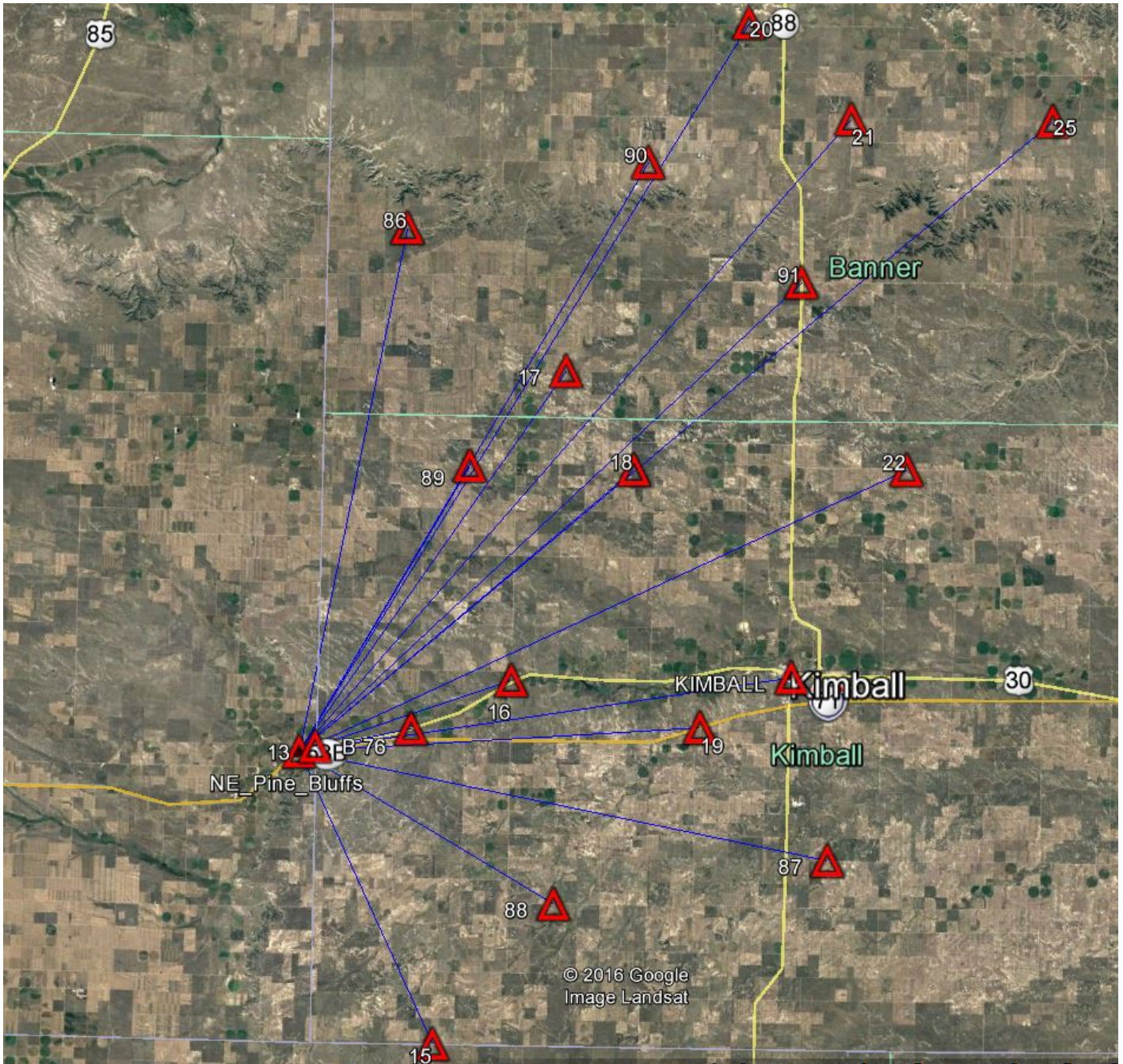
Overview of Control Network:



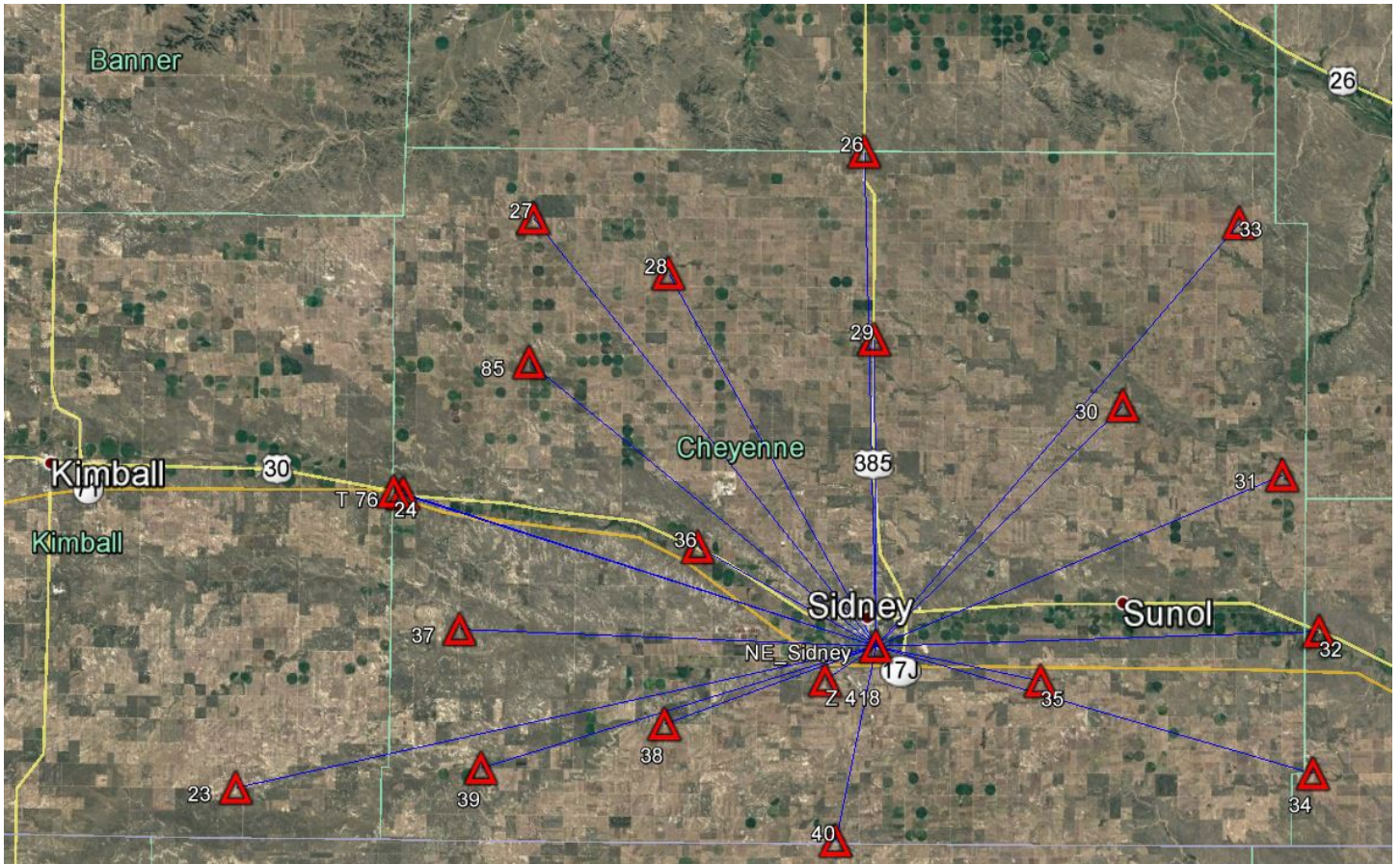


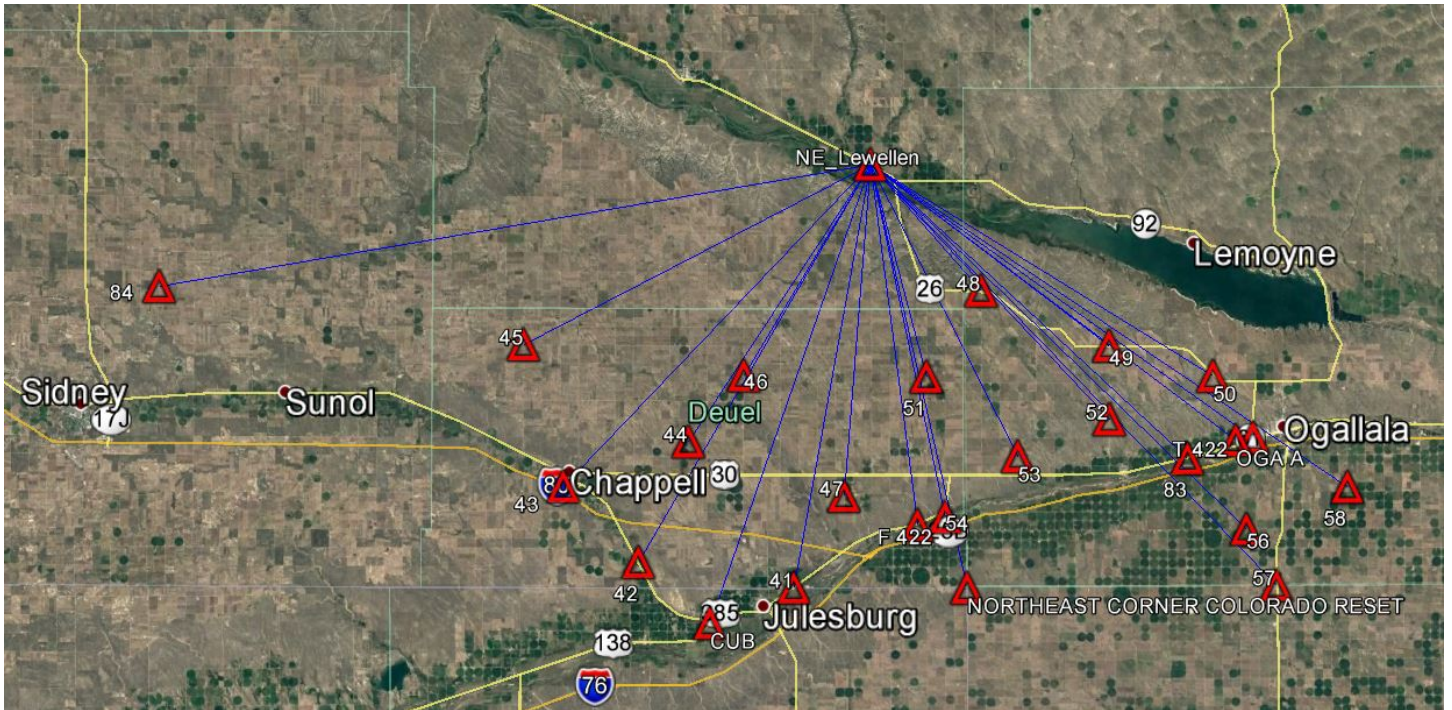
Not to Scale





Not to Scale





Not to Scale



