

General Information

Mission Information

Project name	12088
Processing date	2021-03-06 10:20:05
Mission date	2021-03-05 15:16:05
Mission duration	02:38:30.228
Processing mode	IN-Fusion PP-RTX

Rover Hardware Information

Product	POS AV 610 VER6 HW2.5-12
Serial number	S/N10633
IMU type	57
Receiver type	BD982
Antenna type	AV39

Project File List

Rover Data Files

File name	File type
20210305.110	POS Data
20210305.111	POS Data
20210305.112	POS Data
20210305.113	POS Data
20210305.114	POS Data
20210305.115	POS Data
20210305.116	POS Data
20210305.117	POS Data
20210305.118	POS Data
20210305.119	POS Data
20210305.120	POS Data
20210305.121	POS Data
20210305.122	POS Data
20210305.123	POS Data
20210305.124	POS Data
20210305.125	POS Data
20210305.126	POS Data
20210305.127	POS Data
20210305.128	POS Data
20210305.129	POS Data

Input Files

File Name	File Type
Ephm0640.21g	GLONASS Broadcast Ephemeris
Ephm0640.21n	GPS Broadcast Ephemeris

Output Files

Filename	File type
sbet_12088.out	SBET Trajectory File
eo_12088.txt	ZI Imaging POSEO Output
sbet_12088_NAD83(2011).out	Custom Smoothed BET Export Output
lever_arm_values.txt	ReferenceToPrimaryLeverArms Export Output

Rover Data Summary

First raw data file	20210305.110		
Last raw data file	20210305.129		
Start GPS week	2147		
Start time	486964.208 (03/05/2021 15:16:04)		
End time	496474.436 (03/05/2021 17:54:34)		
Start of fine alignment	487296.770 (03/05/2021 15:21:36)		
Available subsystems	Primary GNSS, IMU		
POS Event Input	None		
Correction data	None		
IMU Installation Lever Arms & Mounting Angles			
Reference to IMU lever arm (m)	0.000	0.000	0.000
Reference to IMU mounting angles (deg)	0.000	0.000	180.000
Reference to Primary GNSS lever arm (m)	-0.108	-0.248	-0.901
Reference to Primary GNSS lever arm std dev (m)	-1.000		
Aircraft to Reference mounting angles (deg)	0.000	0.000	0.000

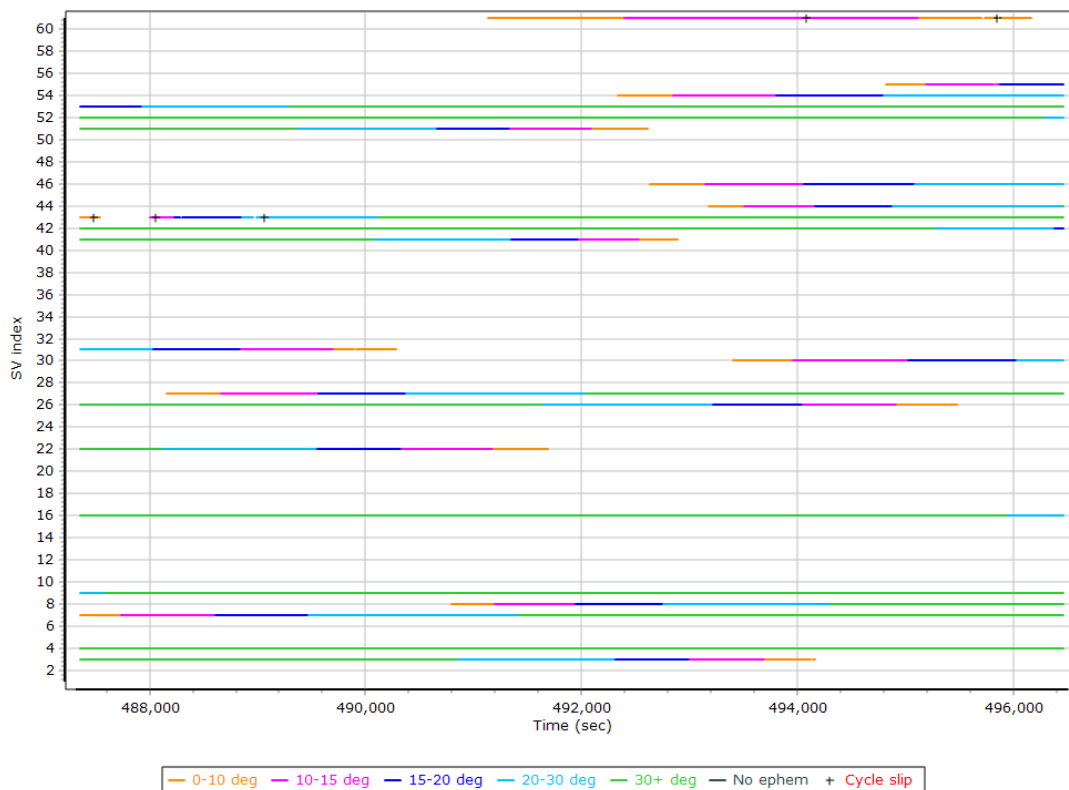
Rover Data QC

Raw IMU Import QC Summary

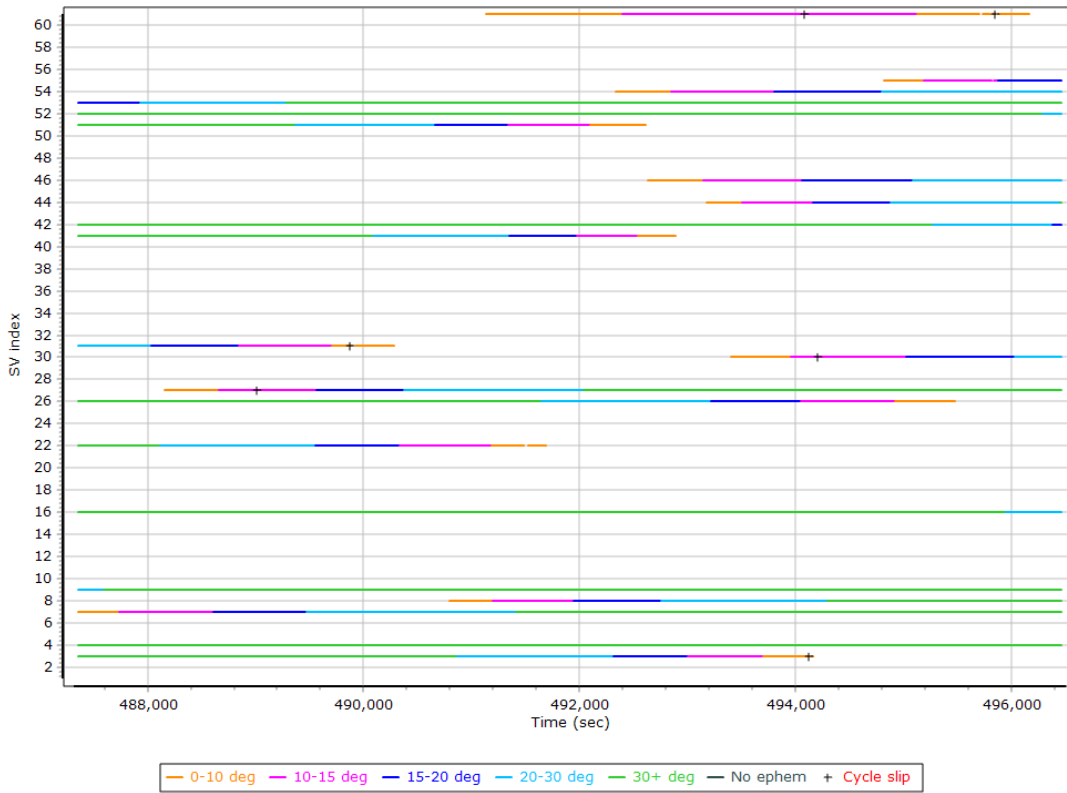
IMU data input file	imu_12088.dat
IMU data check log file	imudt_12088.log
IMU Records Processed	1901759
Termination Status	Normal
IMU Anomalies	0

Primary Observables & Satellite Data

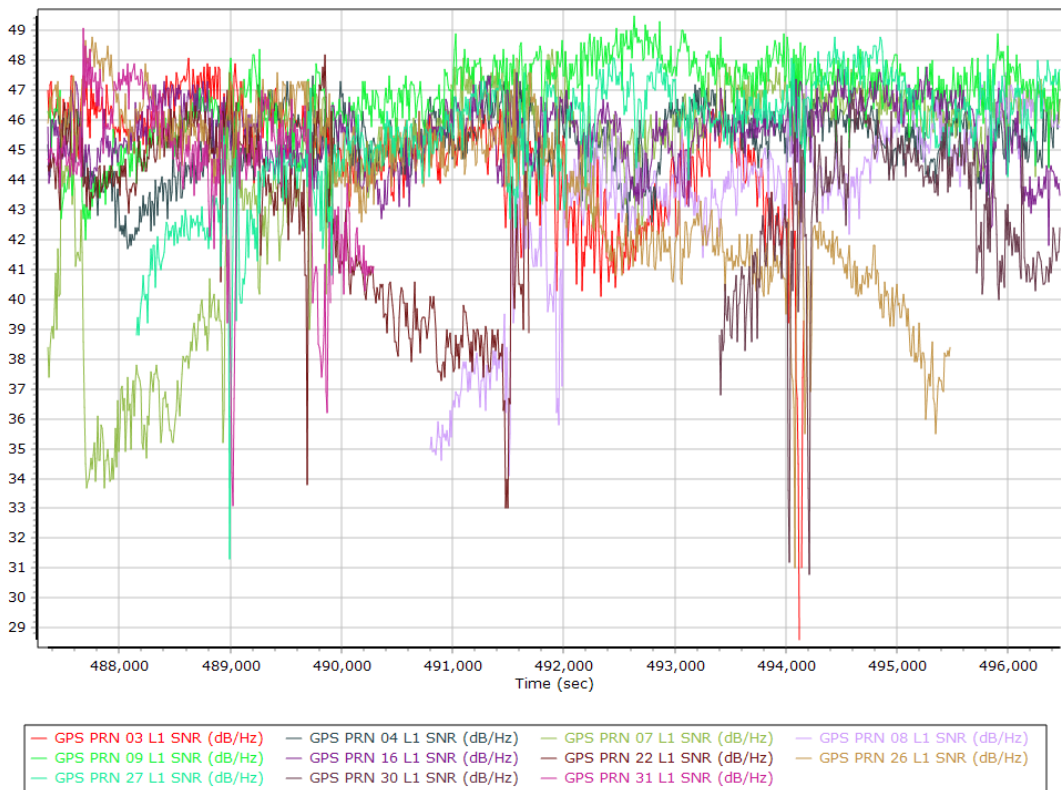
L1 Satellite Lock/Elevation



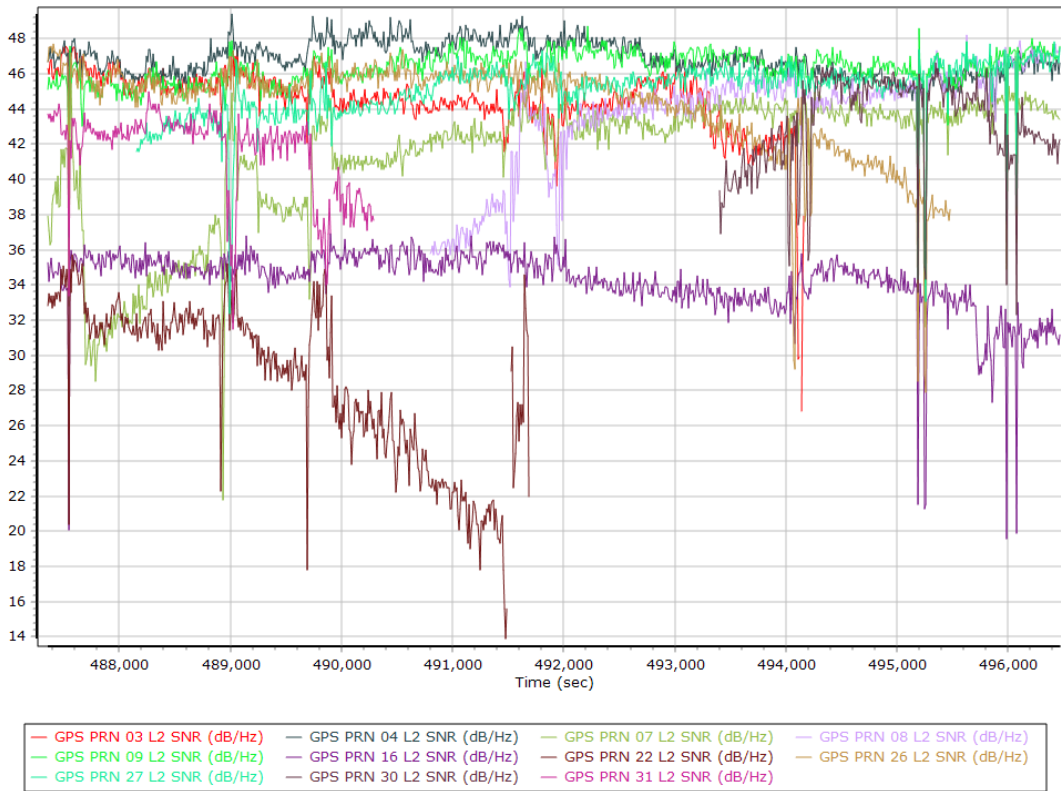
L2 Satellite Lock/Elevation



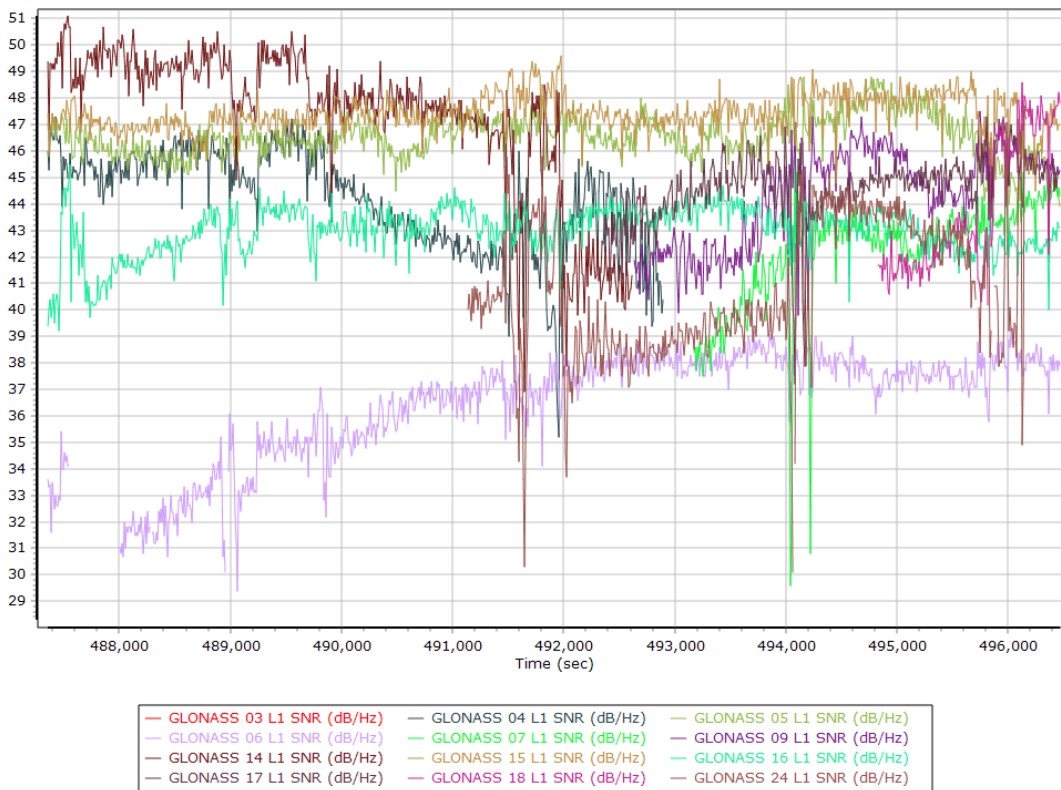
GPS L1 SNR



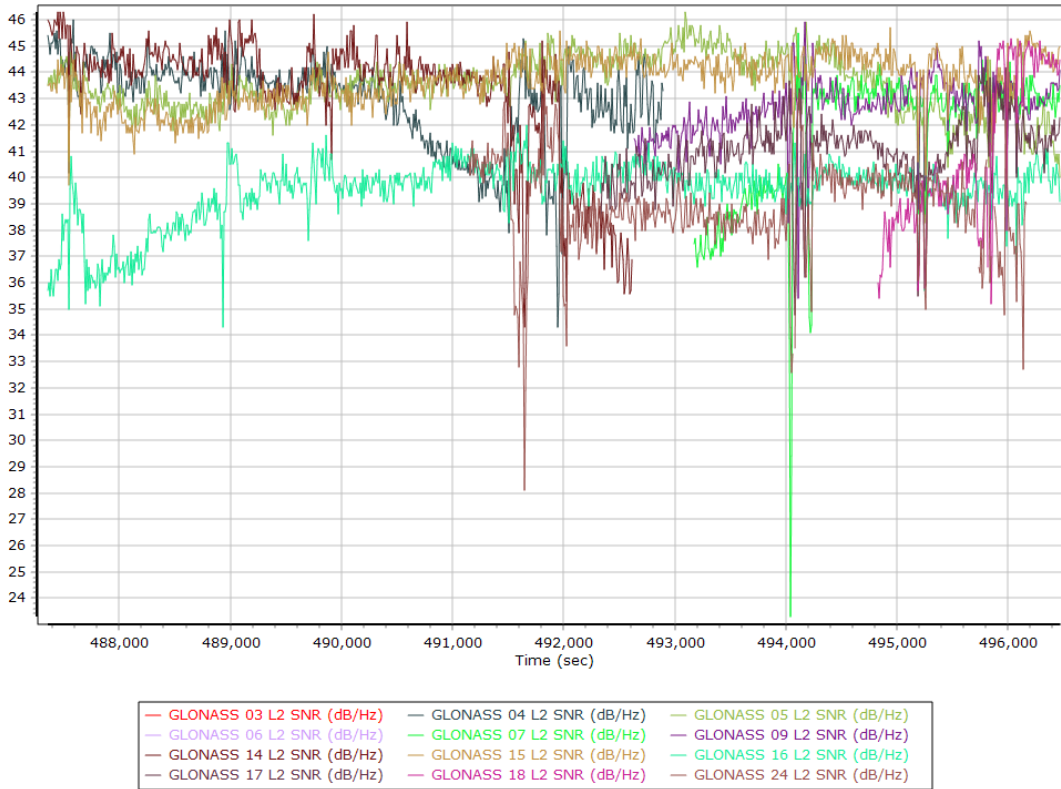
GPS L2 SNR



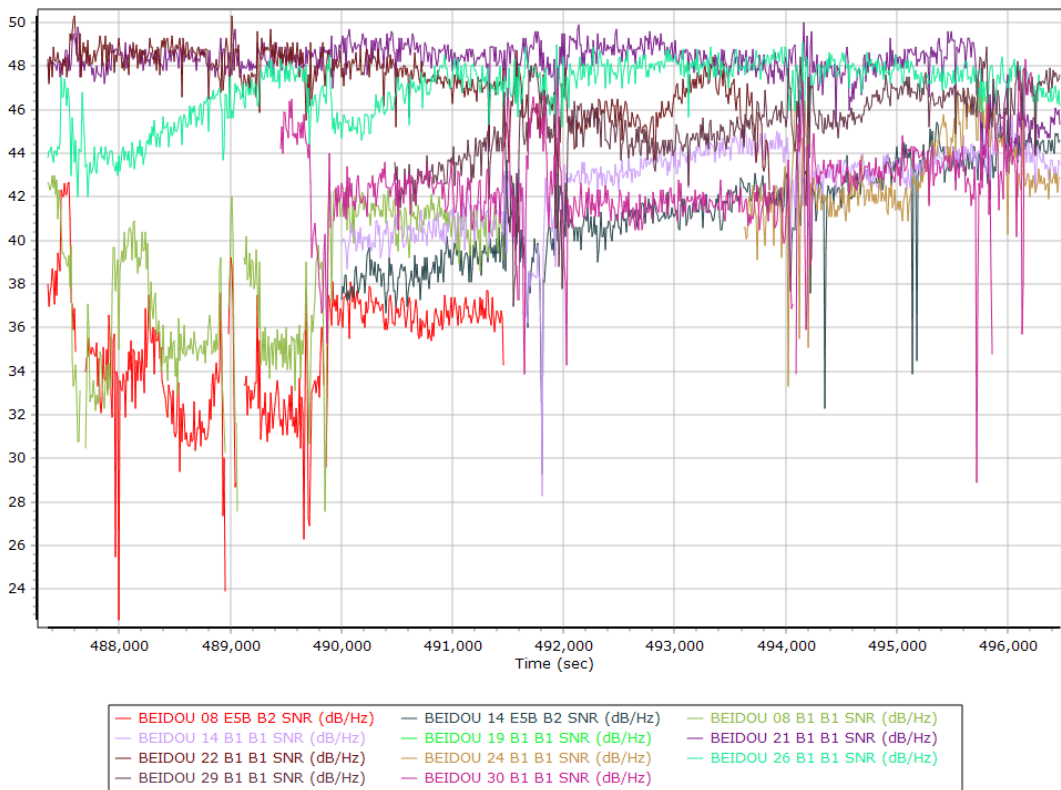
GLONASS L1 SNR



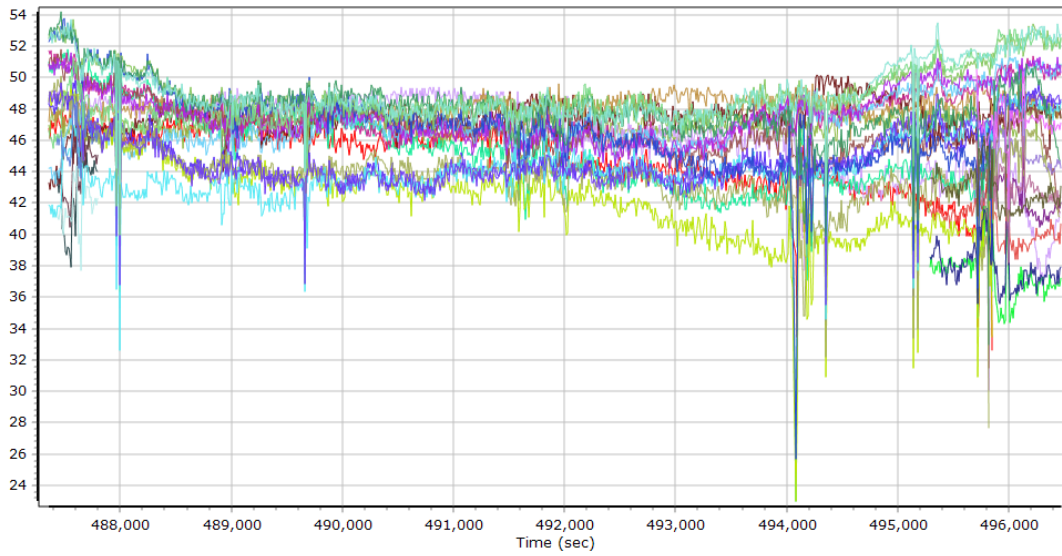
GLONASS L2 SNR



BEIDOU SNR



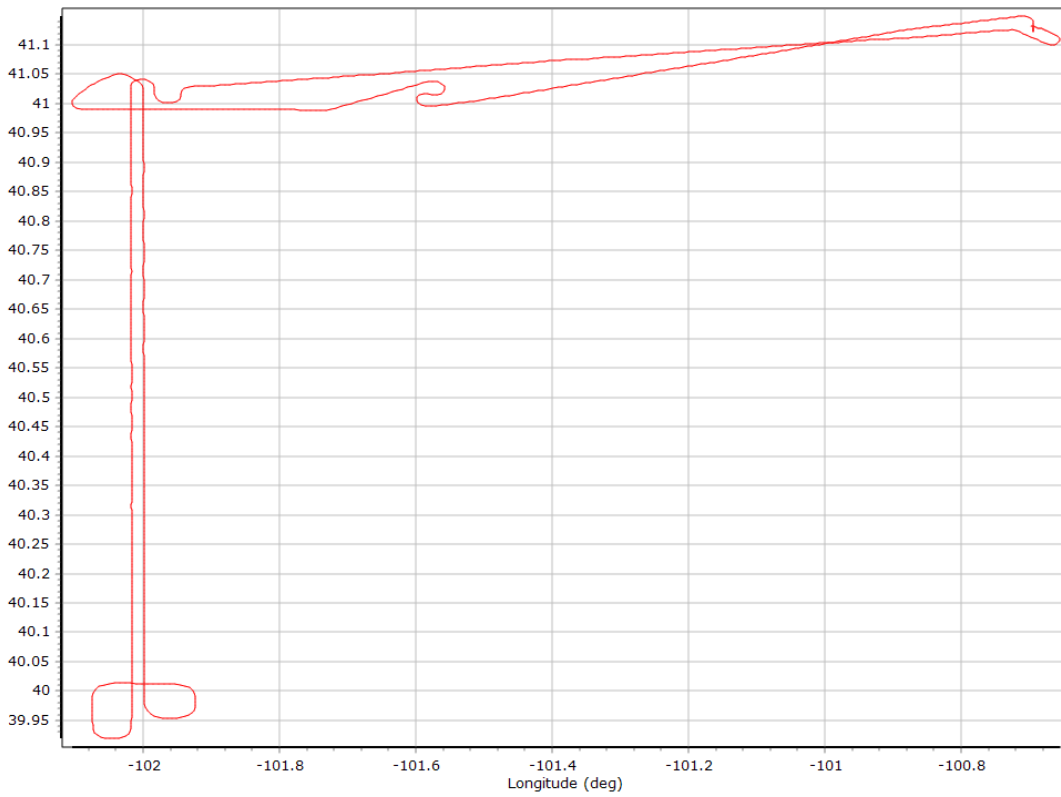
GALILEO SNR



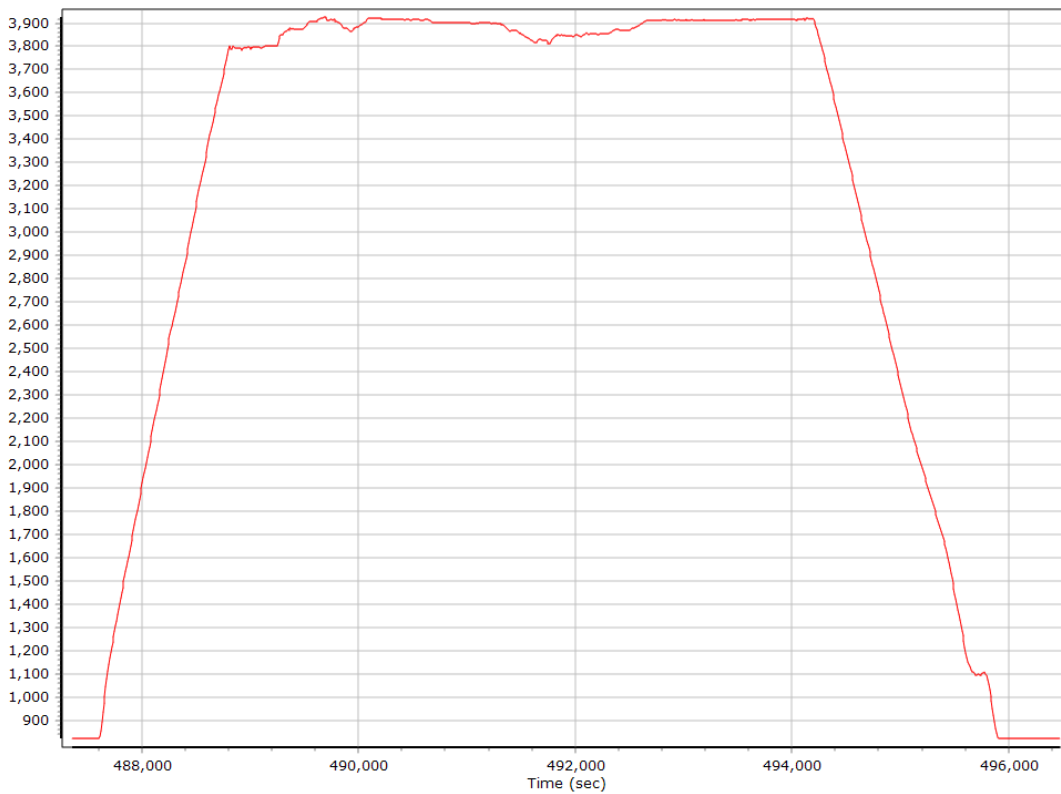
— GALILEO 02 L1 BOC_1_1_D_MBOC SNR (dB/Hz)	— GALILEO 03 L1 BOC_1_1_D_MBOC SNR (dB/Hz)
— GALILEO 07 L1 BOC_1_1_D_MBOC SNR (dB/Hz)	— GALILEO 08 L1 BOC_1_1_D_MBOC SNR (dB/Hz)
— GALILEO 19 L1 BOC_1_1_D_MBOC SNR (dB/Hz)	— GALILEO 21 L1 BOC_1_1_D_MBOC SNR (dB/Hz)
— GALILEO 27 L1 BOC_1_1_D_MBOC SNR (dB/Hz)	— GALILEO 30 L1 BOC_1_1_D_MBOC SNR (dB/Hz)
— GALILEO 02 L5E5A BPSK10_PD SNR (dB/Hz)	— GALILEO 03 L5E5A BPSK10_PD SNR (dB/Hz)
— GALILEO 07 L5E5A BPSK10_PD SNR (dB/Hz)	— GALILEO 08 L5E5A BPSK10_PD SNR (dB/Hz)
— GALILEO 19 L5E5A BPSK10_PD SNR (dB/Hz)	— GALILEO 21 L5E5A BPSK10_PD SNR (dB/Hz)
— GALILEO 27 L5E5A BPSK10_PD SNR (dB/Hz)	— GALILEO 30 L5E5A BPSK10_PD SNR (dB/Hz)
— GALILEO 02 E5B BPSK10_PD SNR (dB/Hz)	— GALILEO 03 E5B BPSK10_PD SNR (dB/Hz)
— GALILEO 07 E5B BPSK10_PD SNR (dB/Hz)	— GALILEO 08 E5B BPSK10_PD SNR (dB/Hz)

Smoothed Trajectory Information

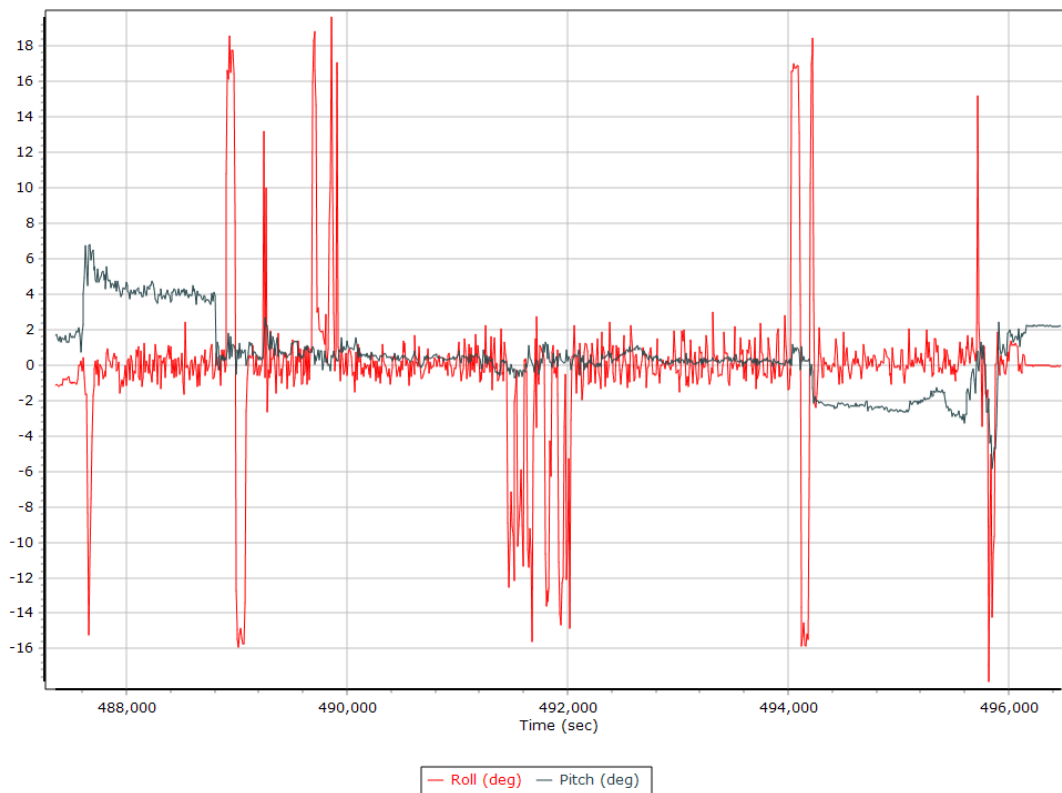
Top View



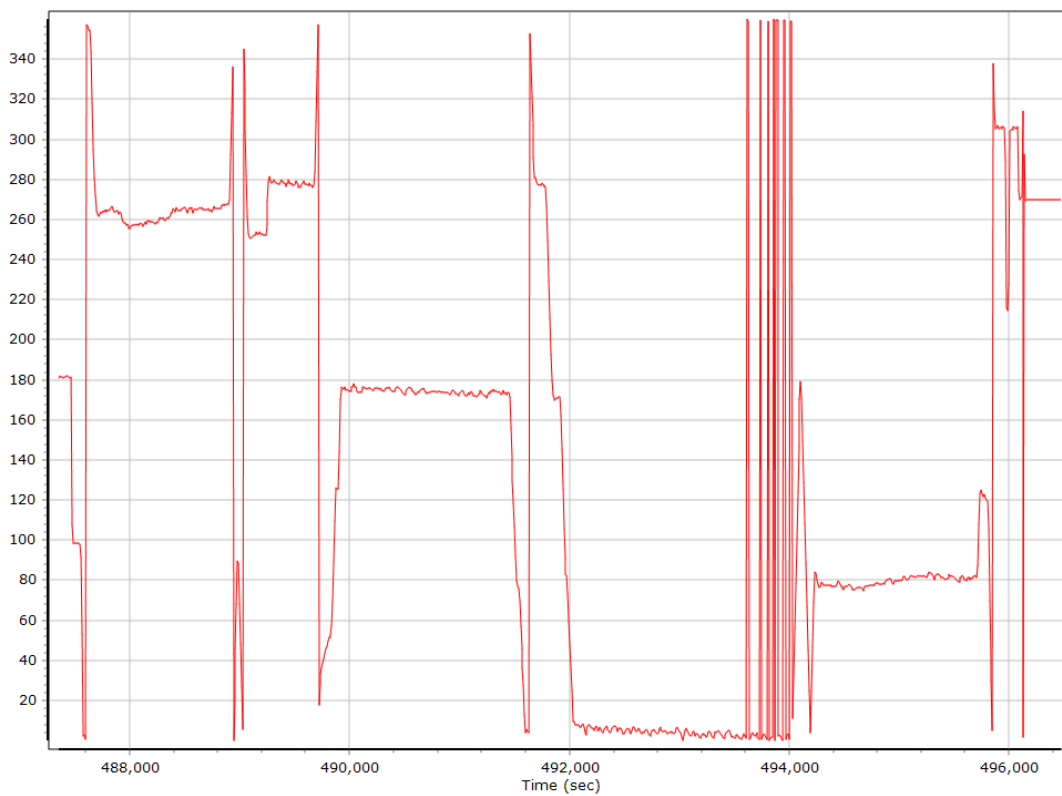
Altitude



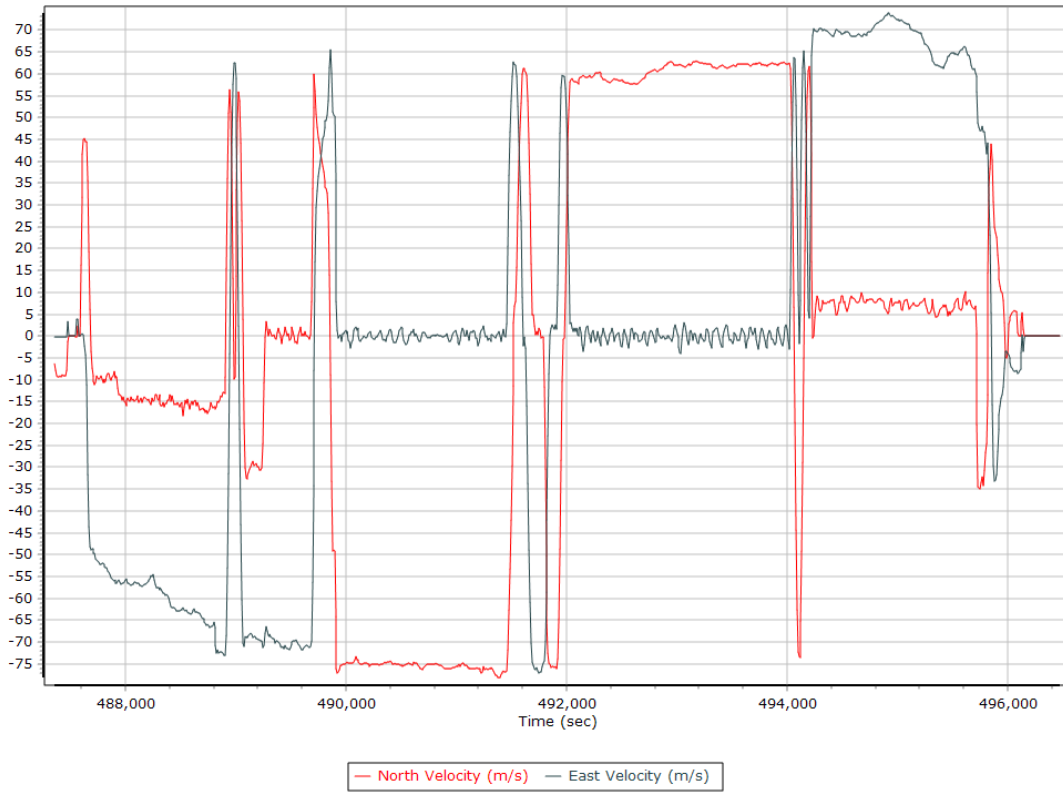
Roll/Pitch



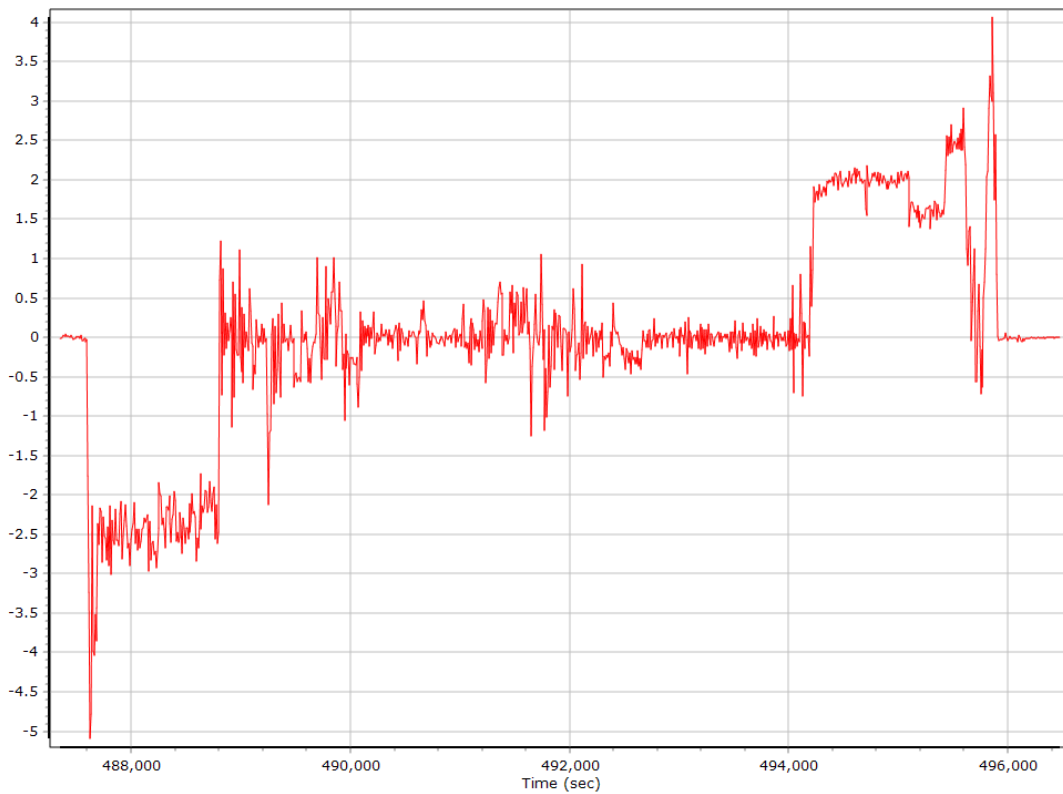
Heading



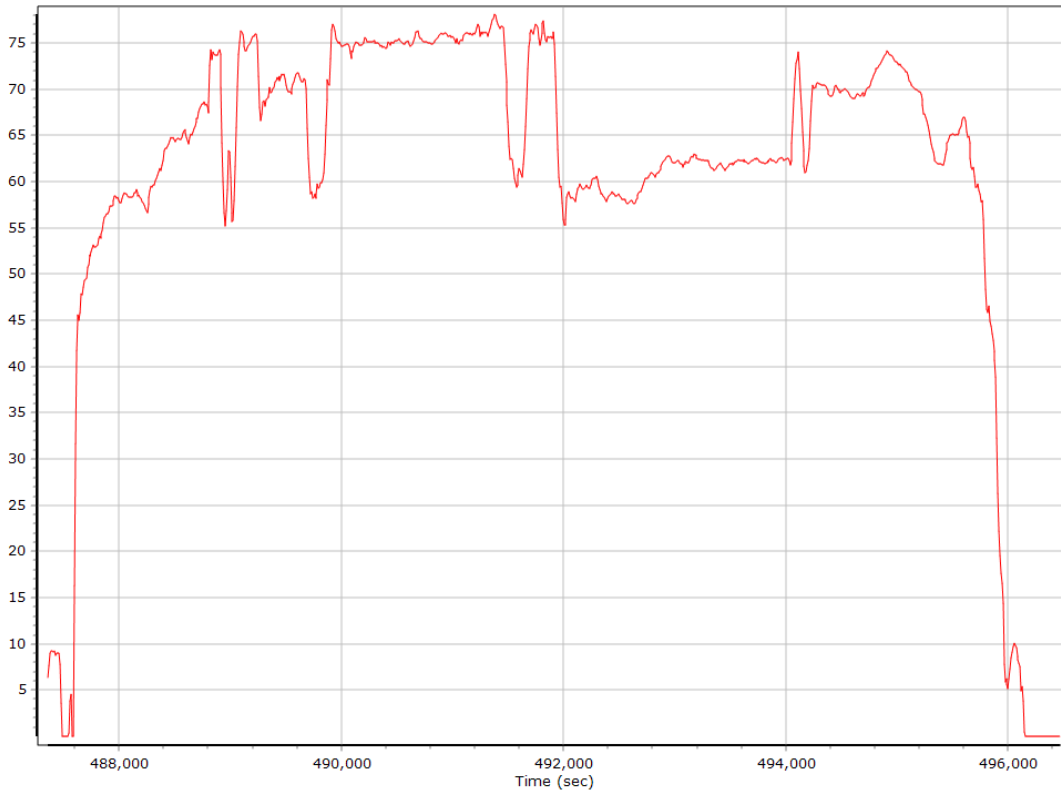
North/East Velocity



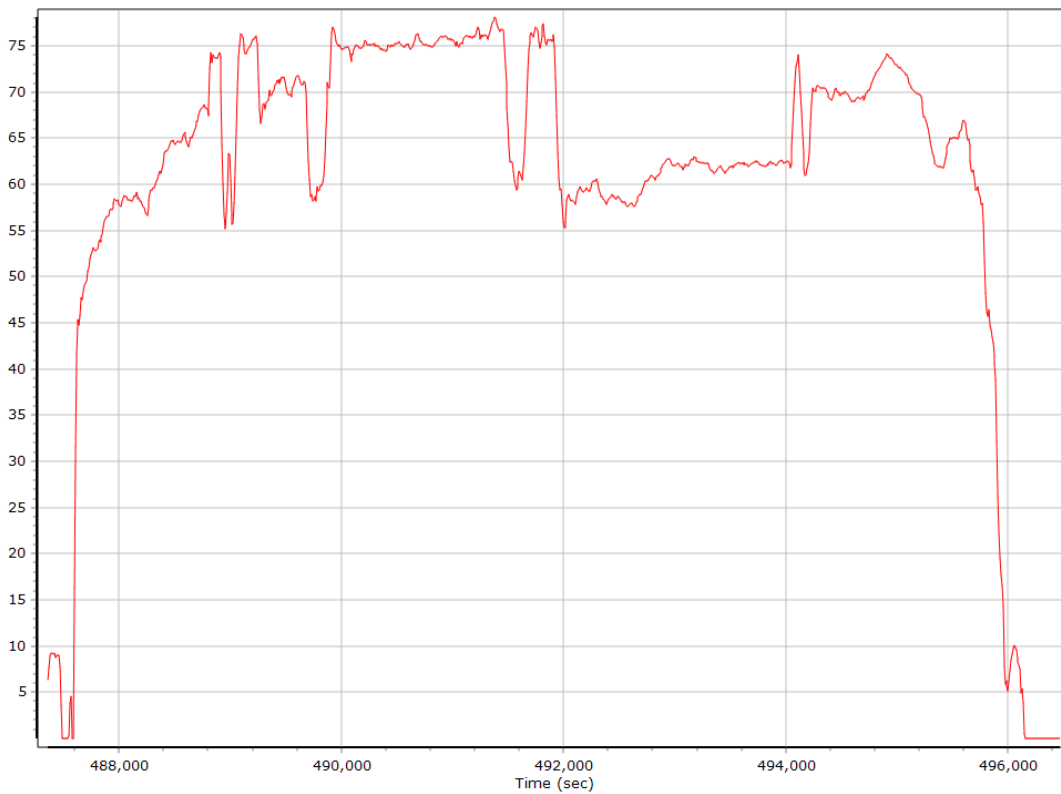
Down Velocity



Total Speed



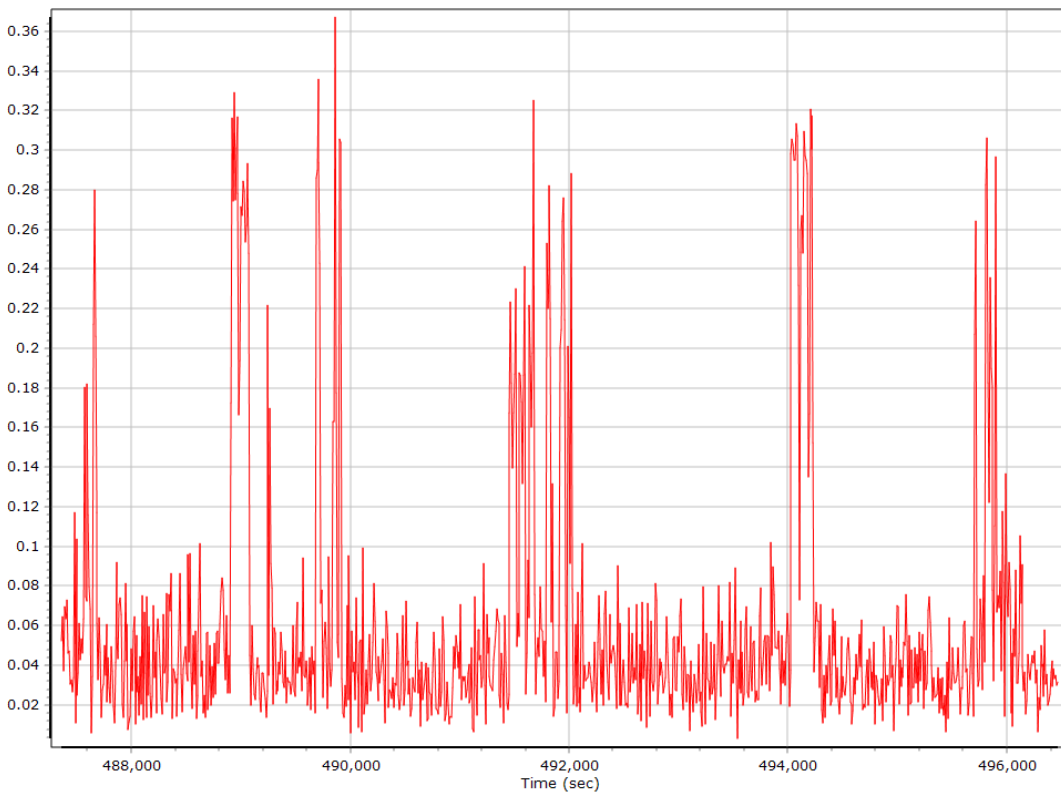
Ground Speed



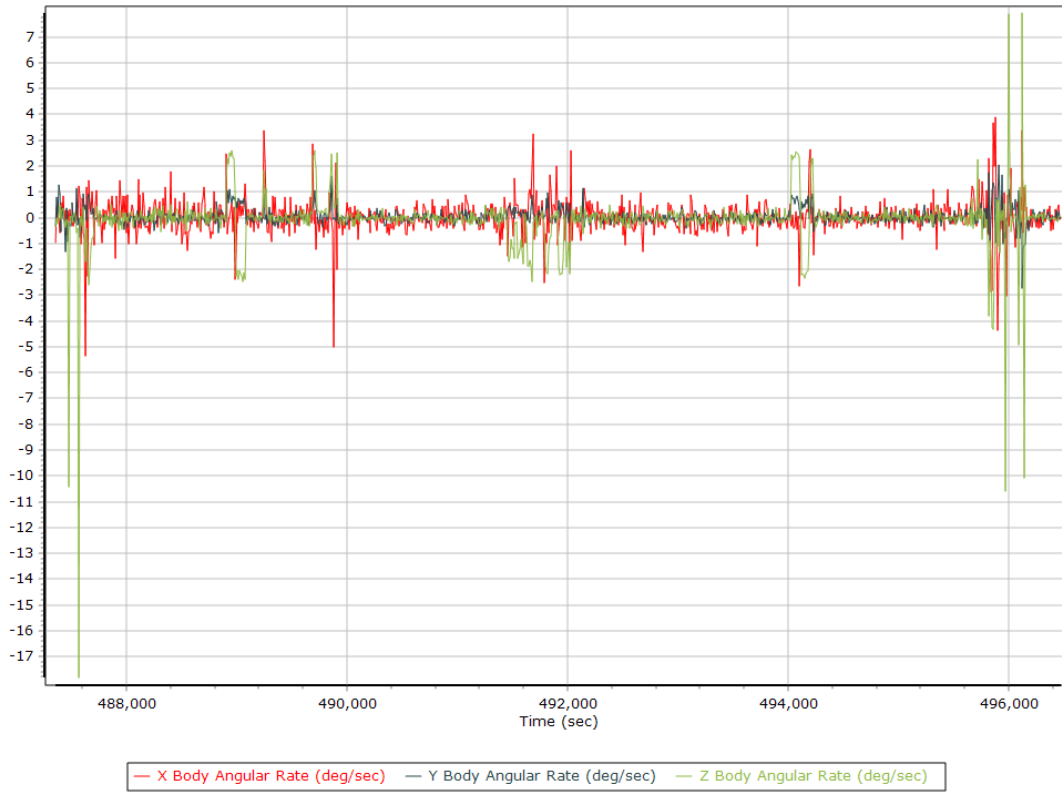
Body Acceleration



Total Body Acceleration

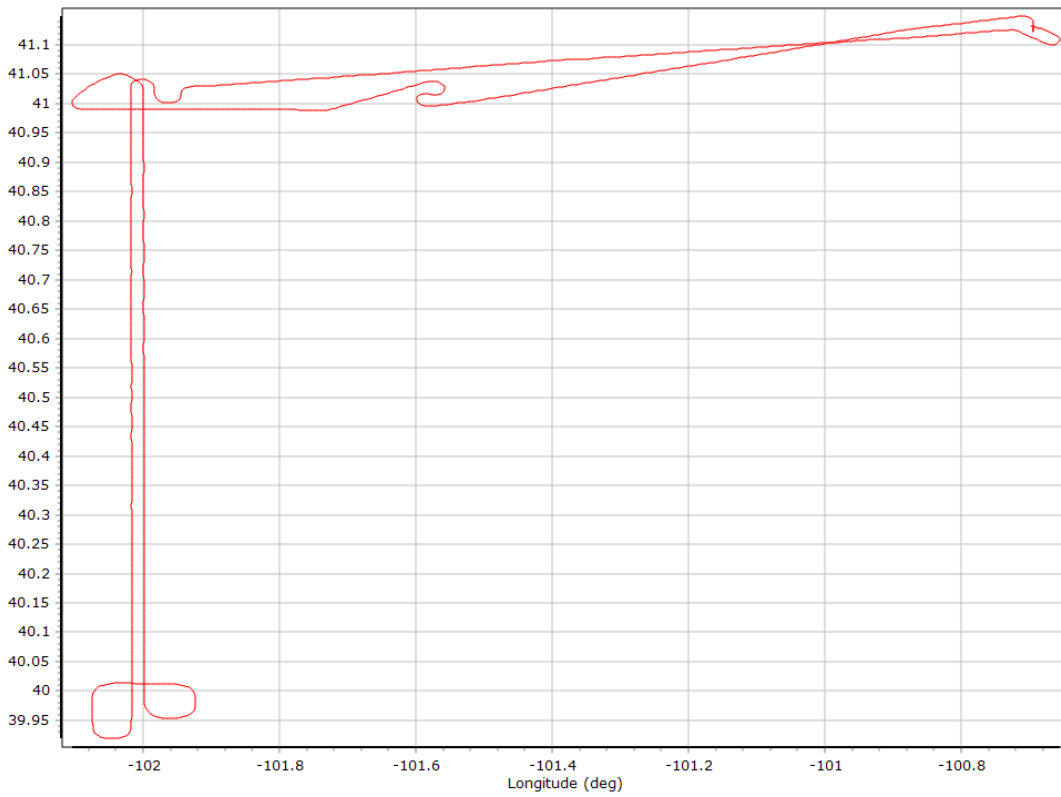


Body Angular Rate

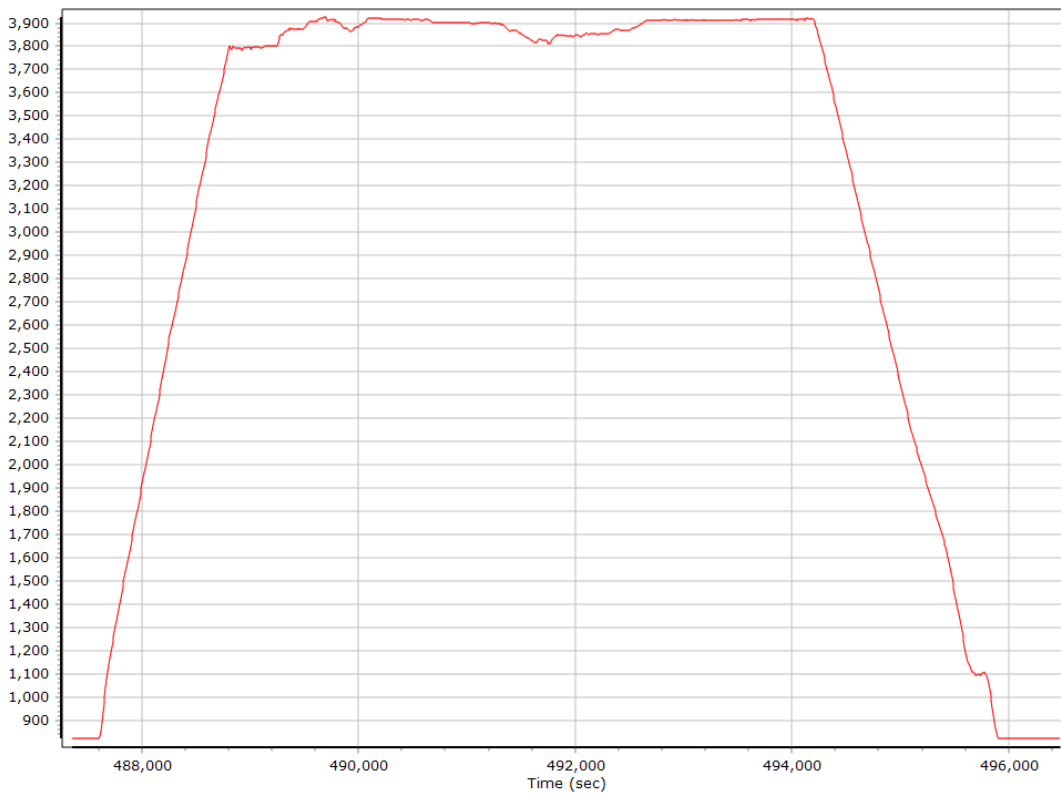


Forward Processed Trajectory Information

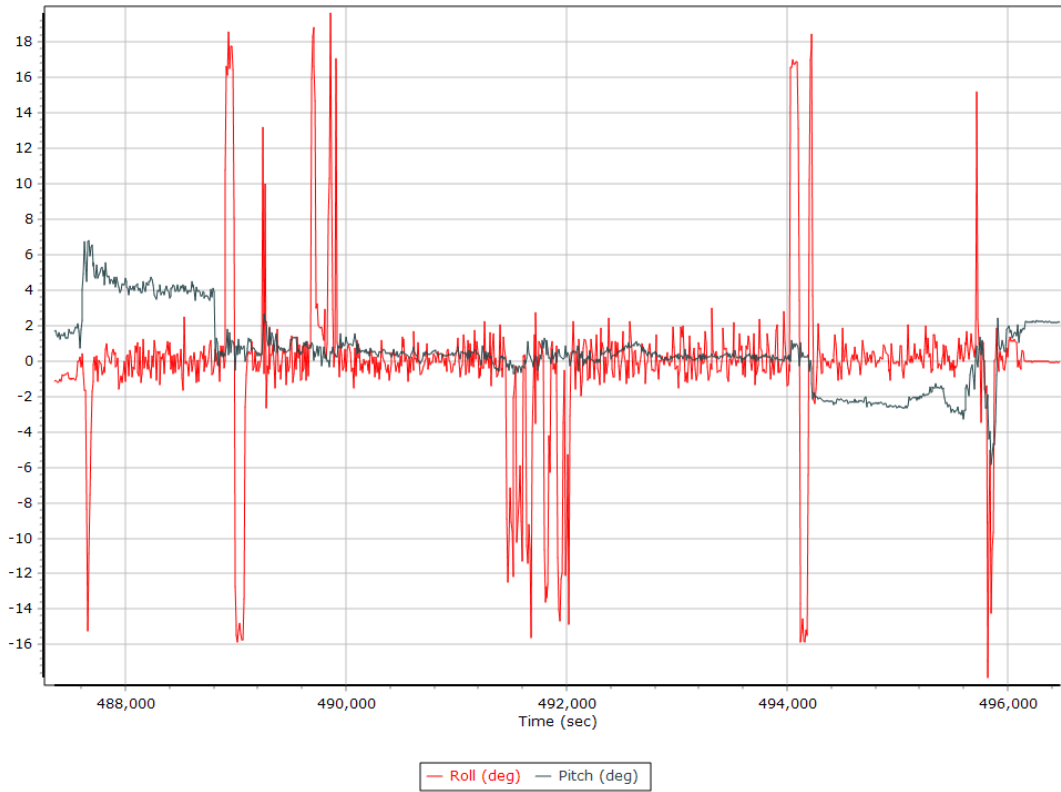
Top View



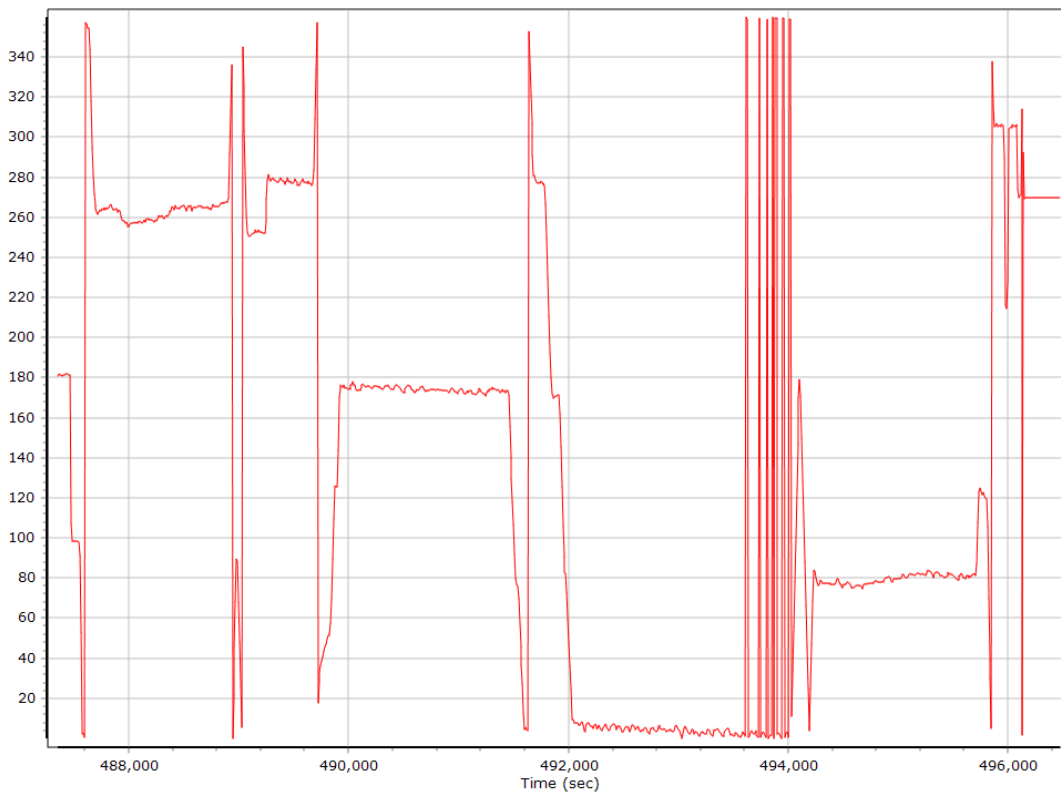
Altitude



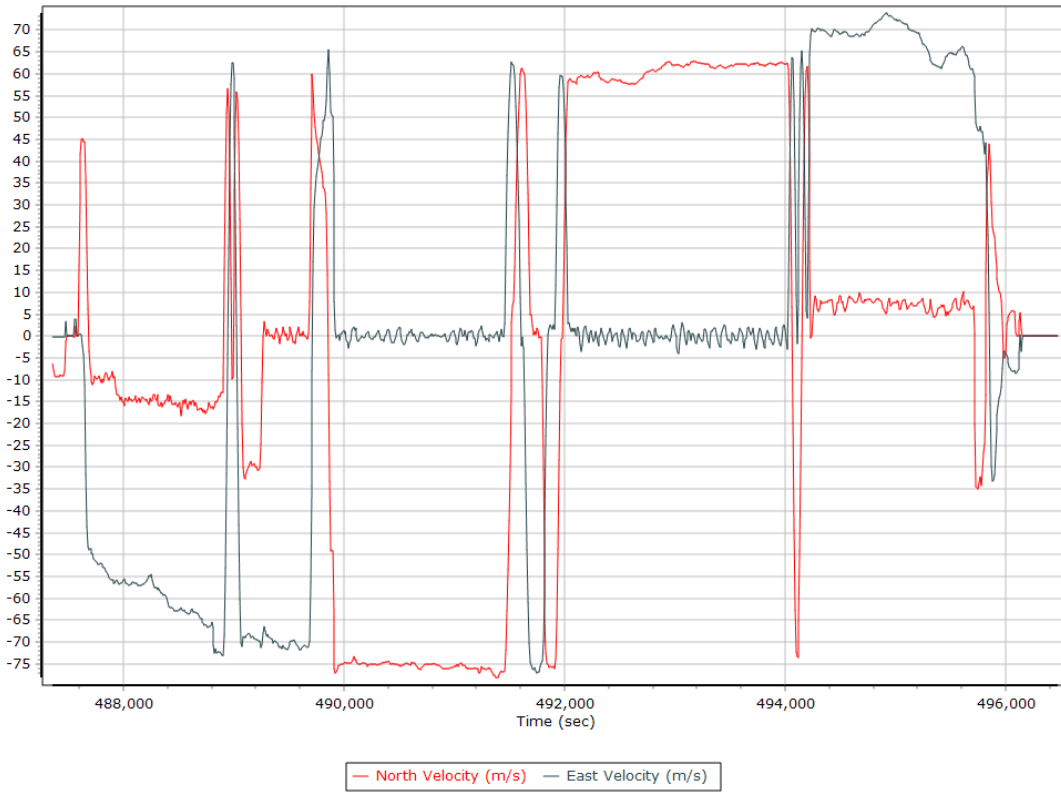
Roll/Pitch



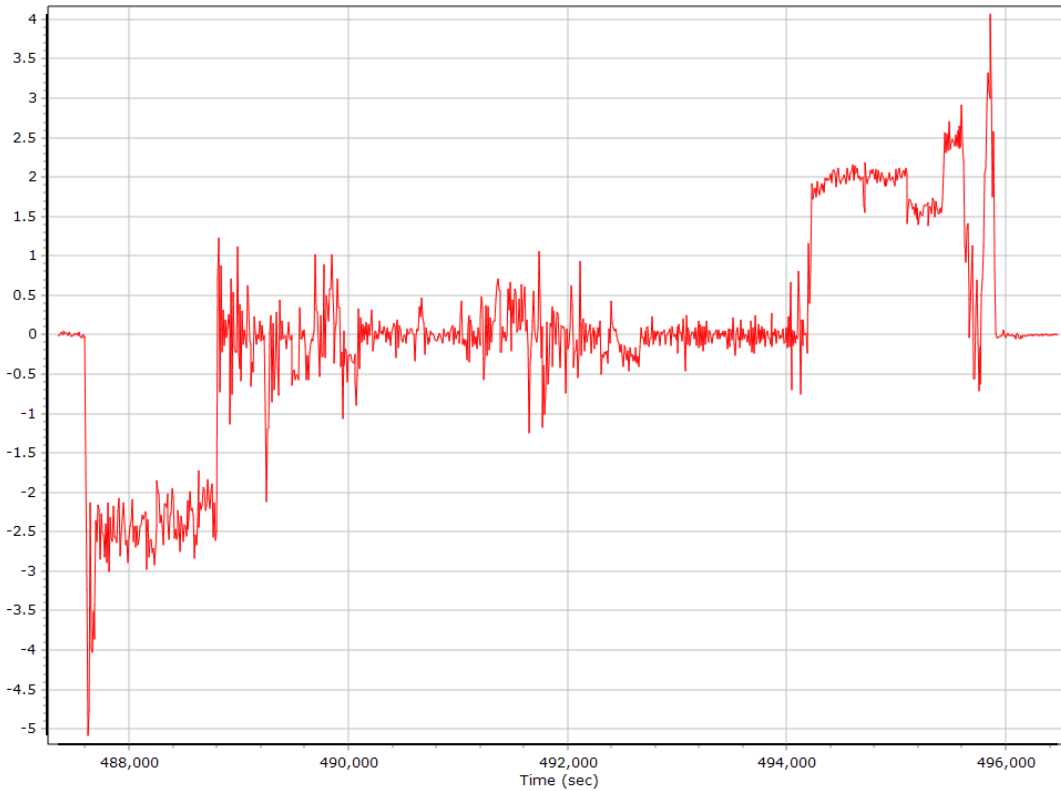
Heading



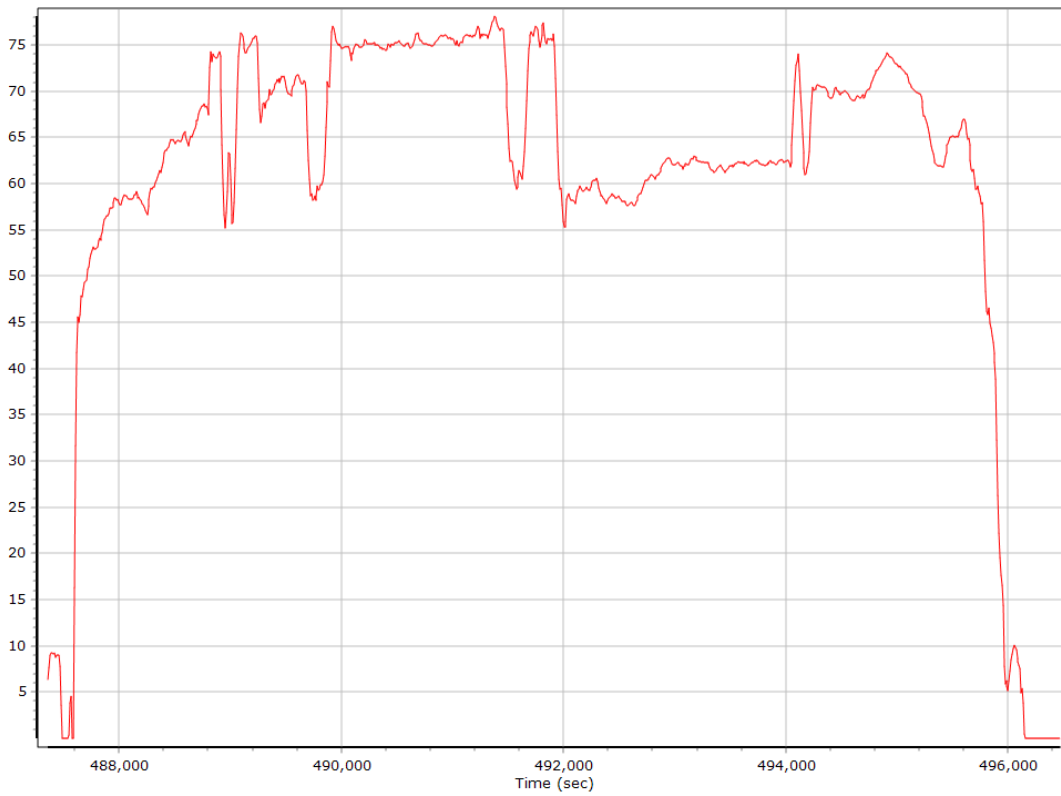
North/East Velocity



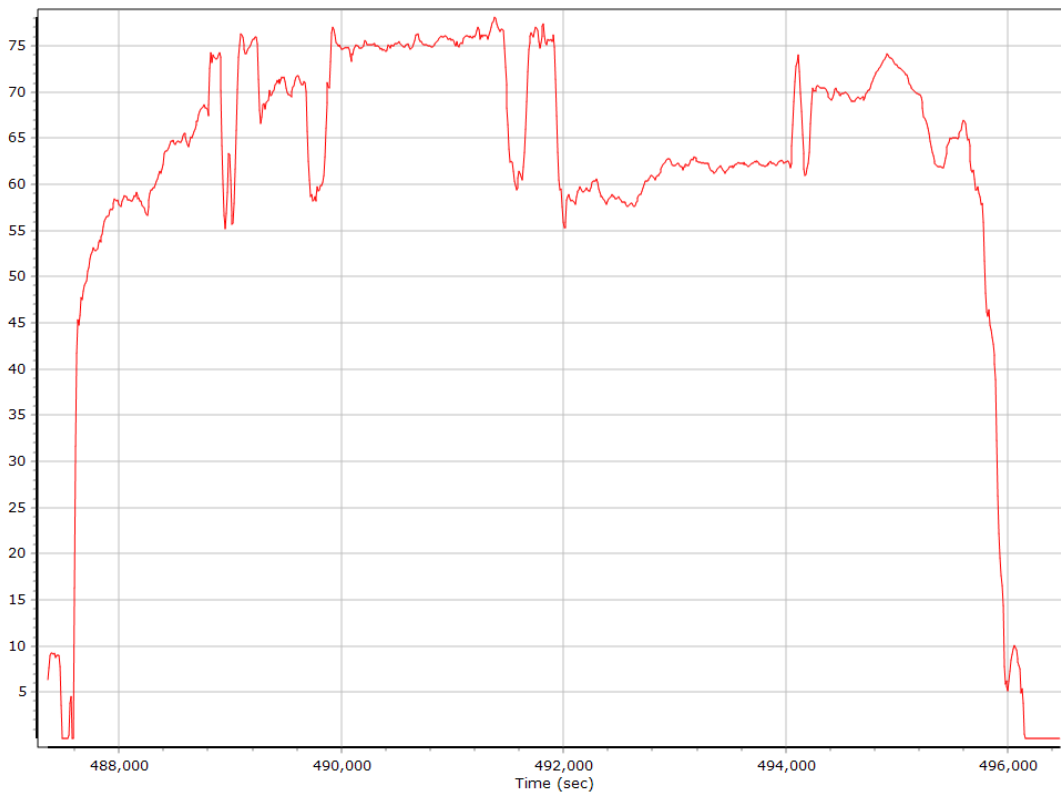
Down Velocity



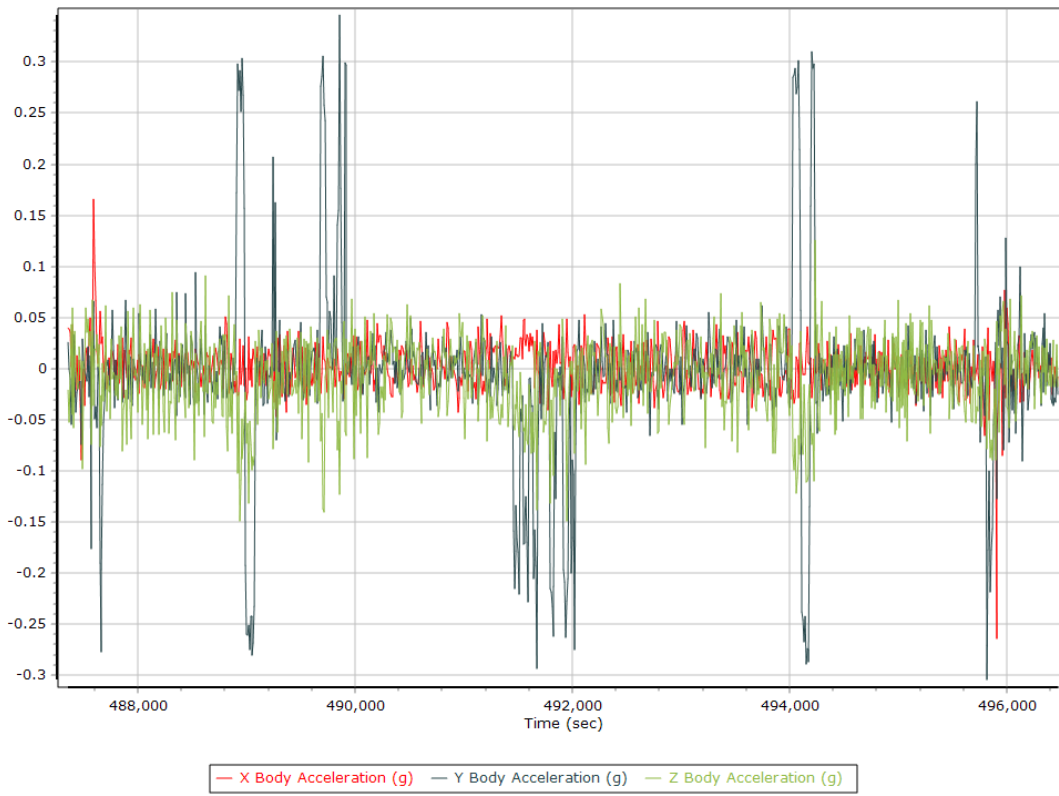
Total Speed



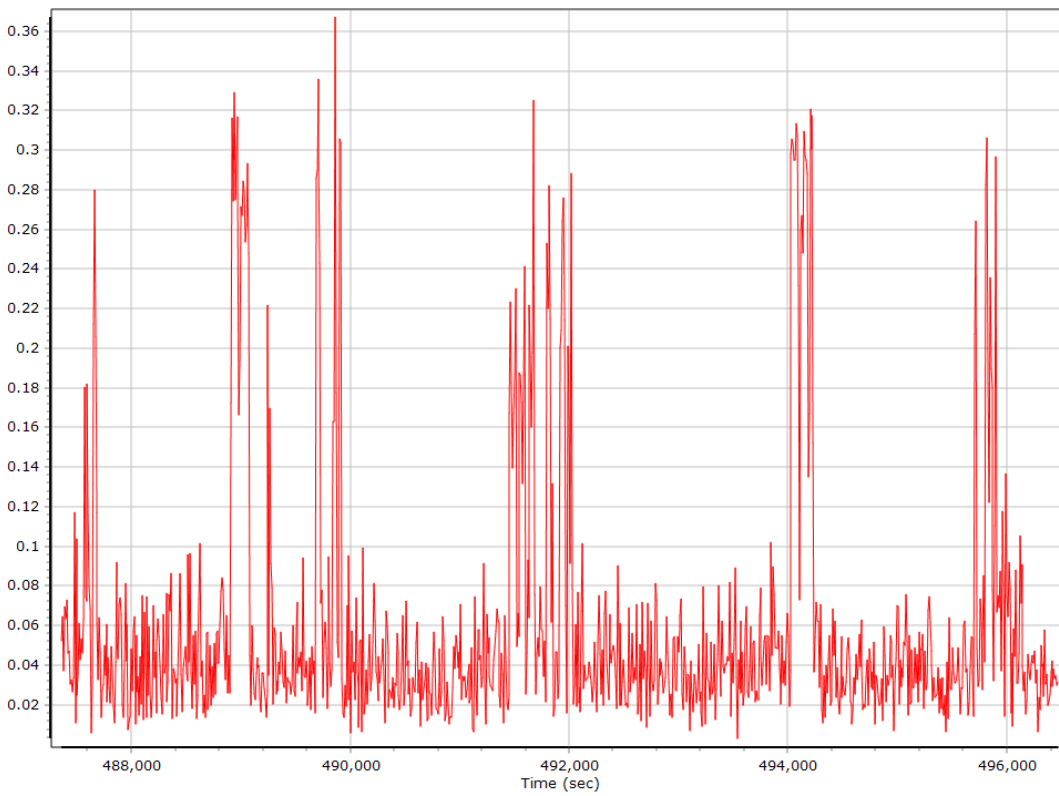
Ground Speed



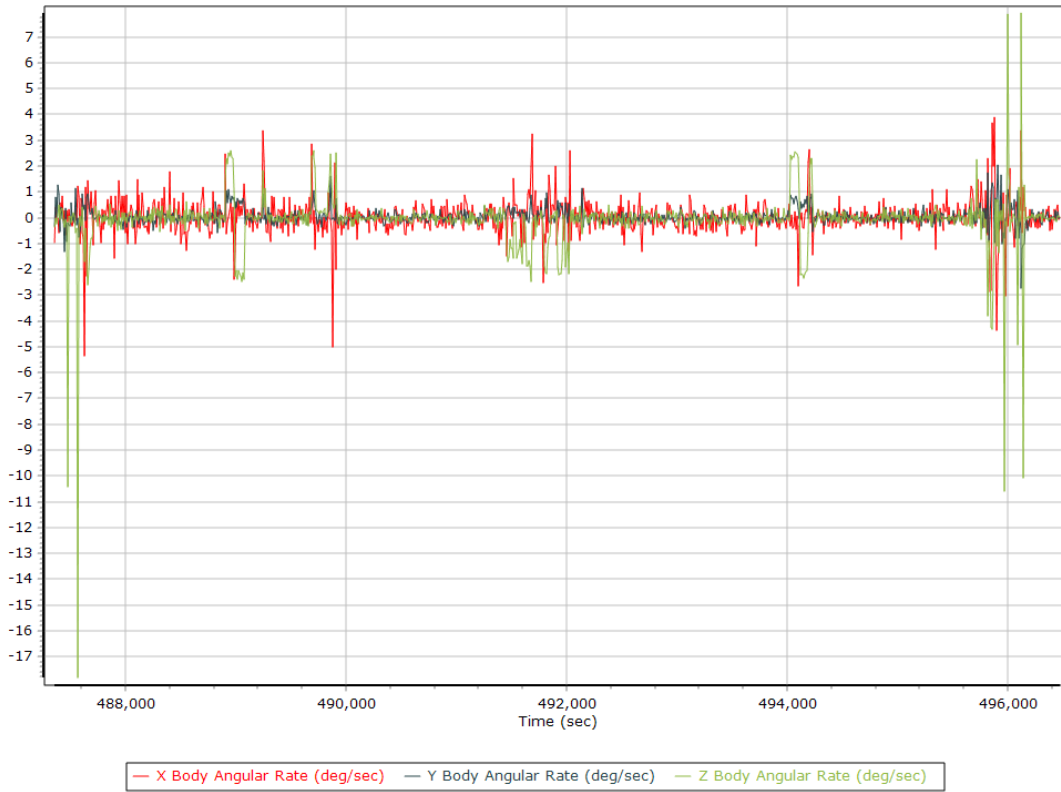
Body Acceleration



Total Body Acceleration



Body Angular Rate

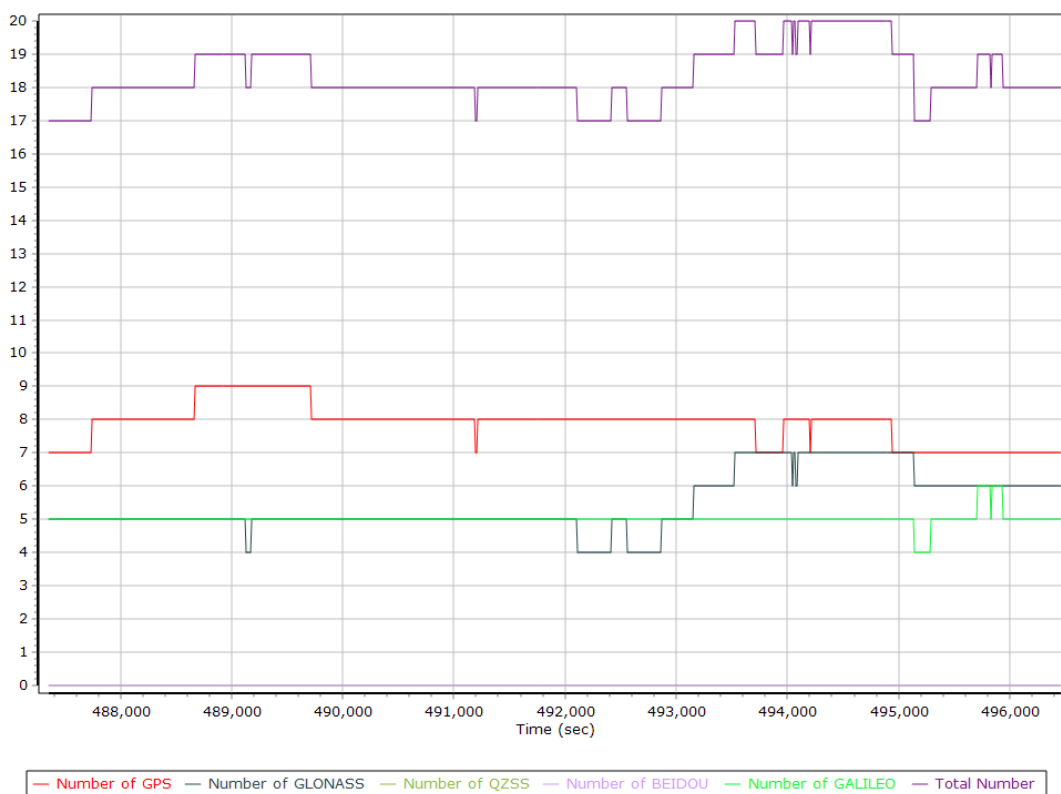


GNSS QC

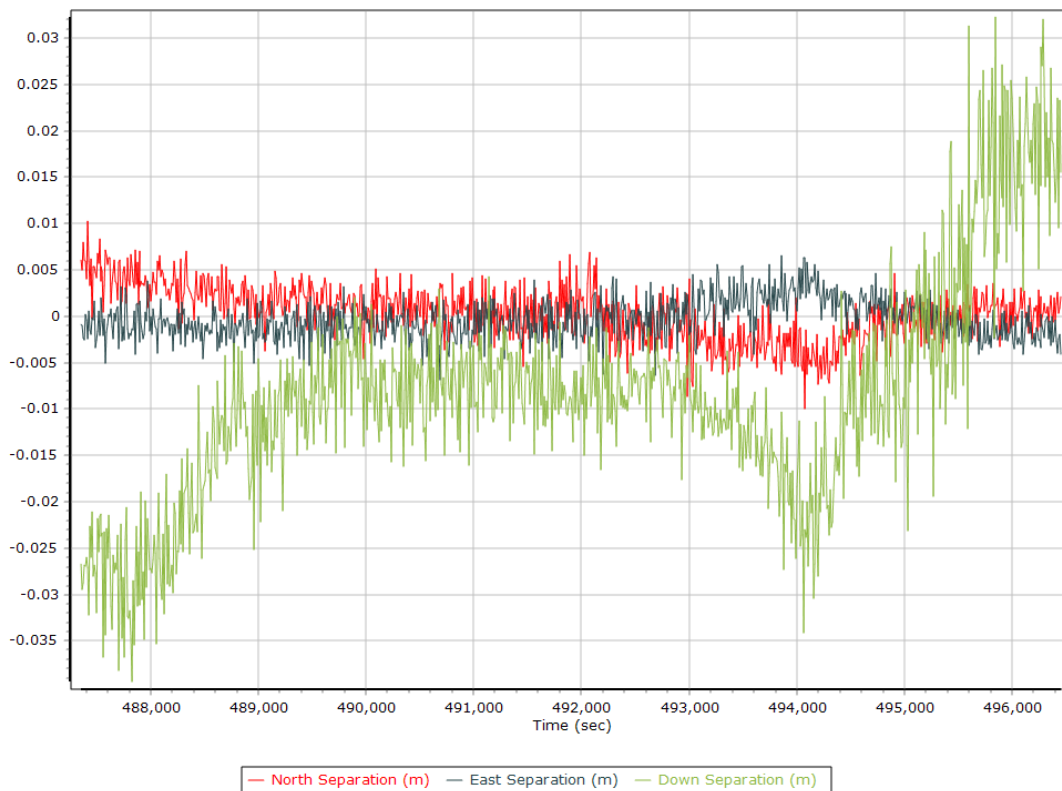
GNSS QC Statistics

Statistics	Min	Max	Mean
Baseline length (km)	0.00	0.00	
Number of GPS SV	7	9	8
Number of GLONASS SV	4	7	5
Number of QZSS SV	0	0	0
Number of BEIDOU SV	0	0	0
Number of GALILEO SV	4	6	5
Total number of SV	16	20	18
PDOP	1.07	1.58	1.26
QC Solution Gaps	1.00	1.00	
Solution Type	Fixed	Float	No solution
Epoch (sec)	9495.00	0.00	1.00
Percentage	99.99	0.00	0.01

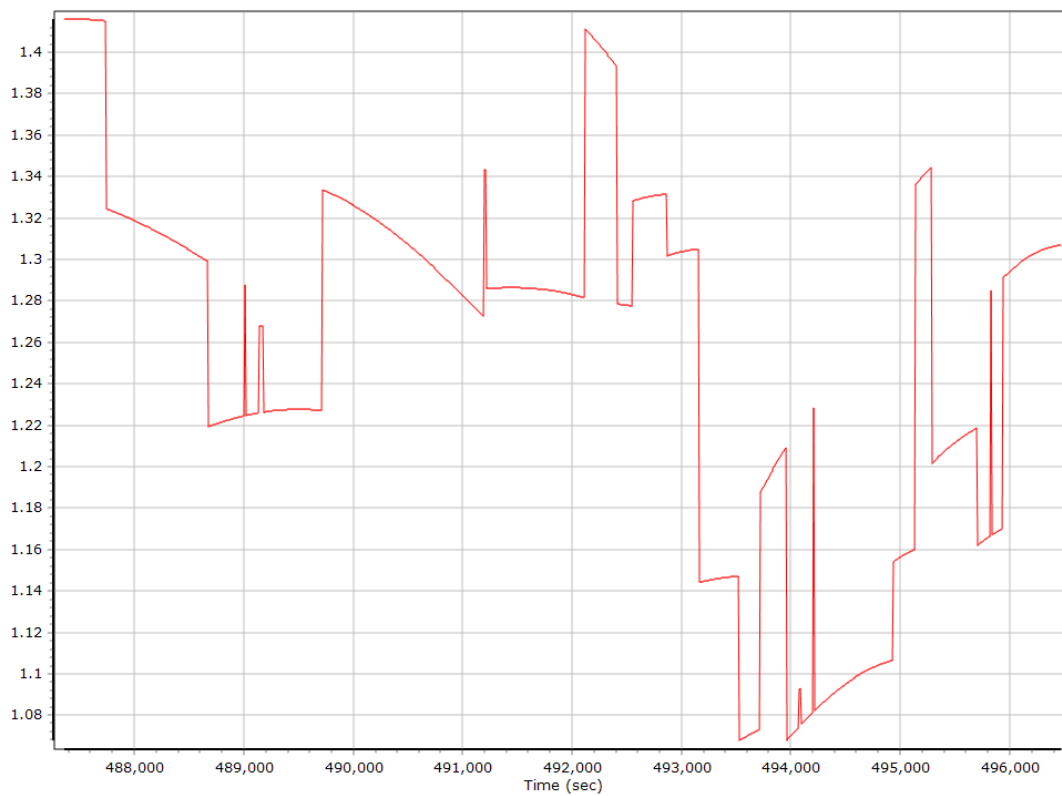
Num SVs in solution



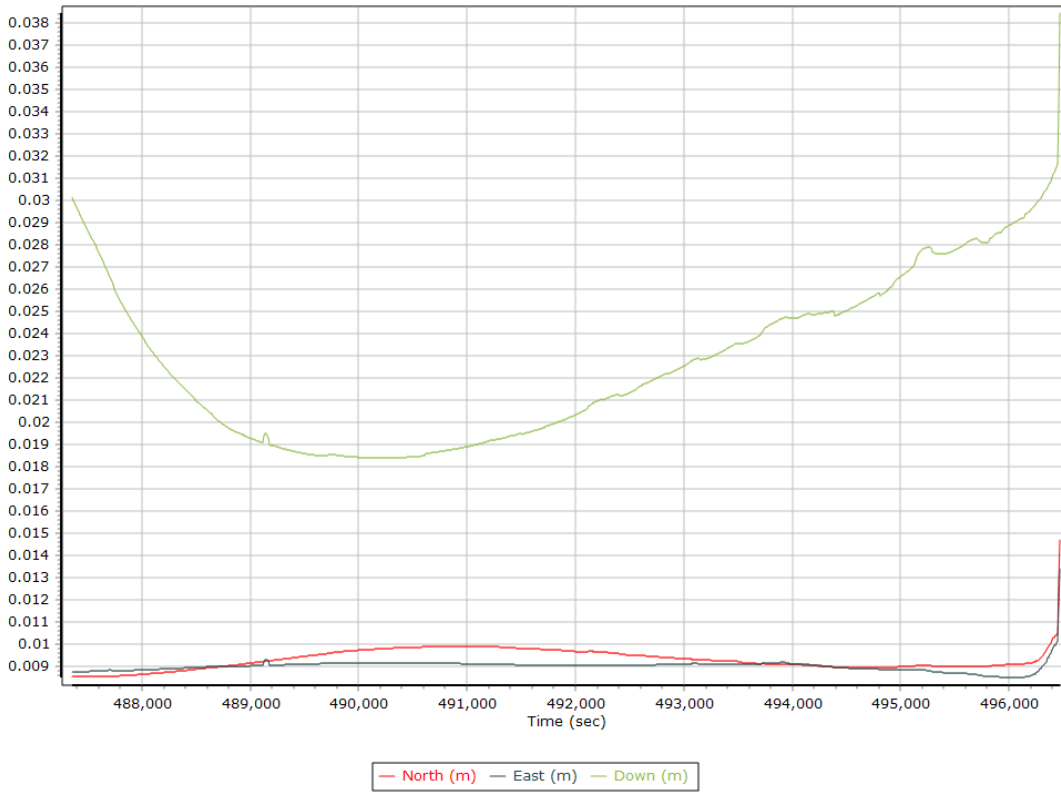
Forward/Reverse Separation



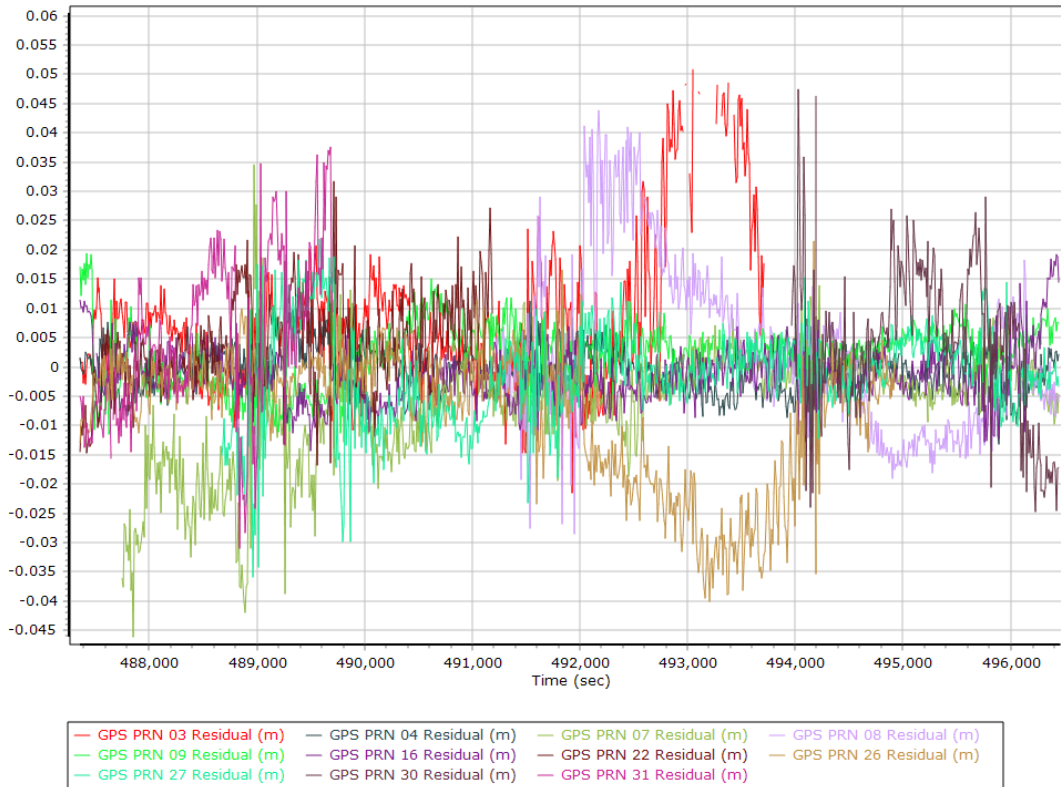
PDOP



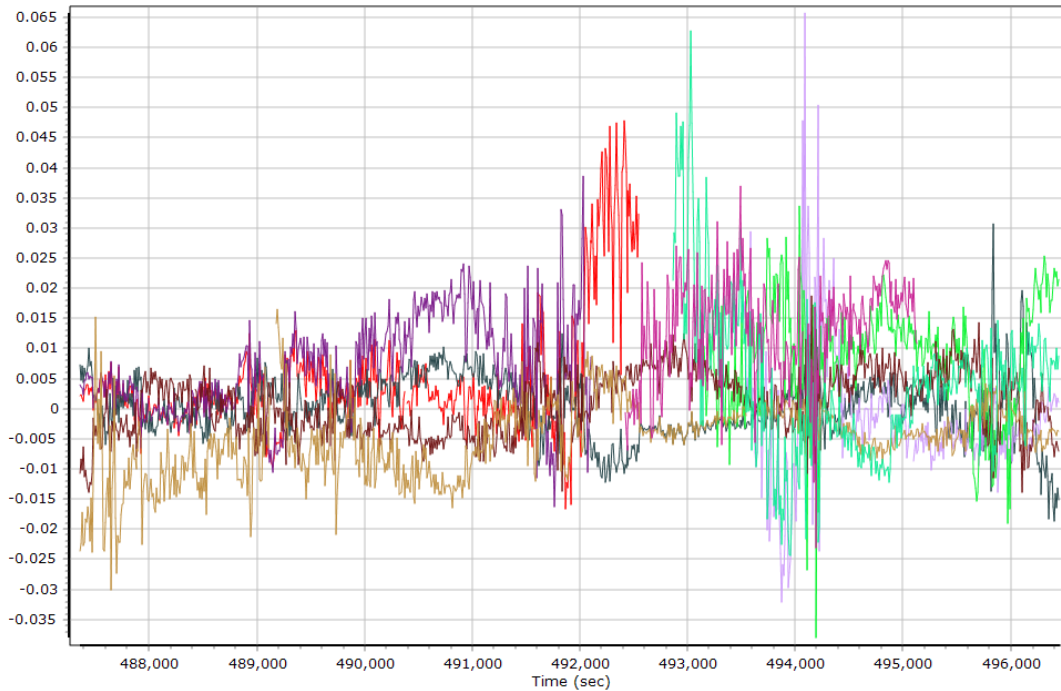
Estimated Position Accuracy



GPS Residuals

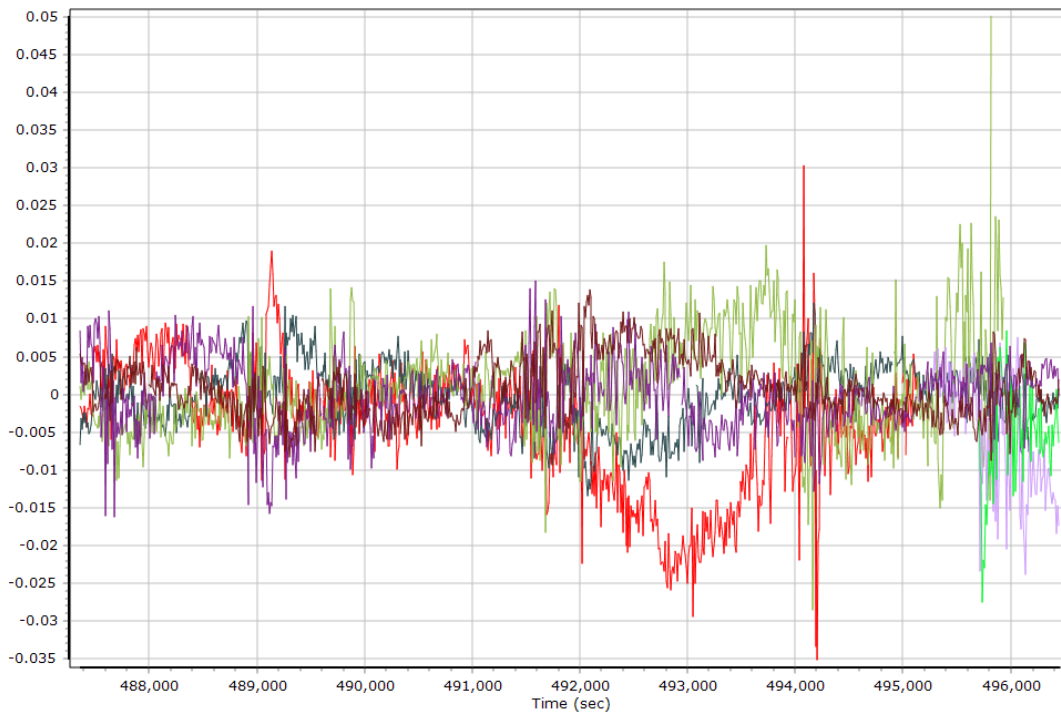


GLONASS Residuals



- GLONASS 04 Residual (m)
- GLONASS 05 Residual (m)
- GLONASS 06 Residual (m)
- GLONASS 07 Residual (m)
- GLONASS 09 Residual (m)
- GLONASS 14 Residual (m)
- GLONASS 15 Residual (m)
- GLONASS 16 Residual (m)
- GLONASS 17 Residual (m)
- GLONASS 18 Residual (m)
- GLONASS 24 Residual (m)

GALILEO Residuals



- GALILEO 02 Residual (m)
- GALILEO 07 Residual (m)
- GALILEO 08 Residual (m)
- GALILEO 19 Residual (m)
- GALILEO 21 Residual (m)
- GALILEO 27 Residual (m)
- GALILEO 30 Residual (m)

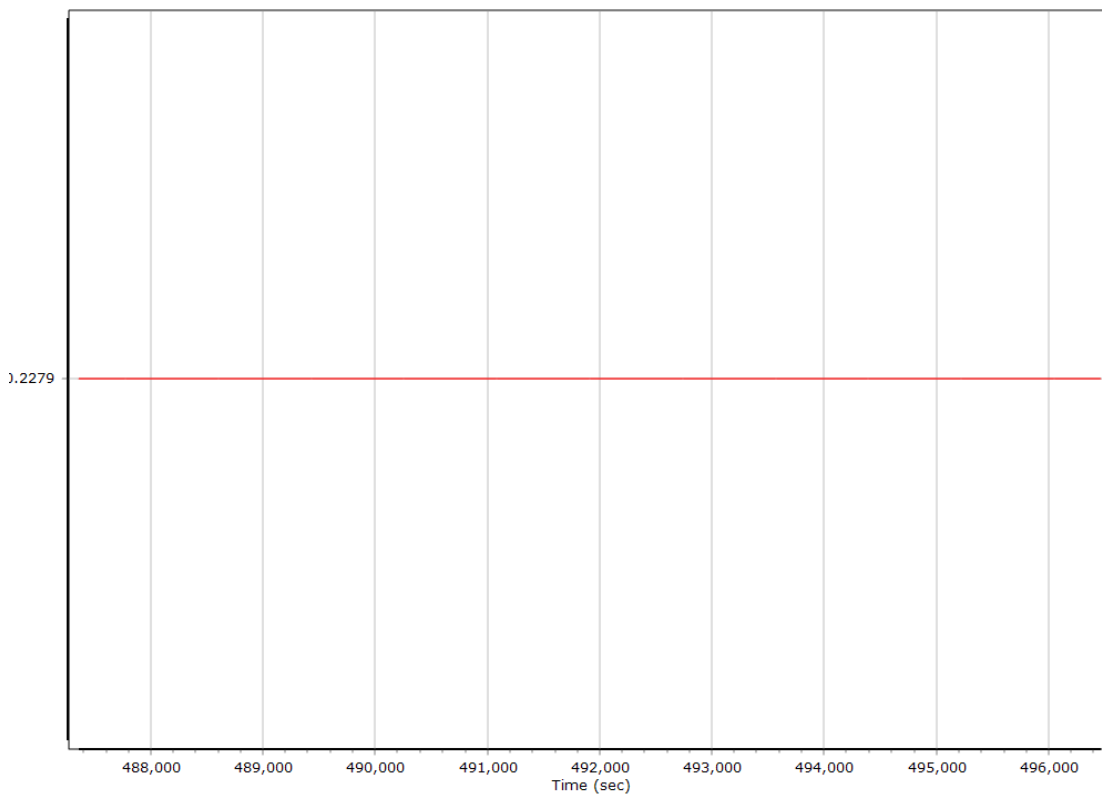
GNSS-Inertial Processor Configuration

Processing mode	IN-Fusion PP-RTX		
Stabilized mount	False		
Processing start time	486965.000 (03/05/2021 15:16:05)		
Processing end time	496474.000 (03/05/2021 17:54:34)		
Initial attitude source	Real-Time VNAV/RNAV Attitude		
IMU Sensor Context	Processing with Onboard IMU		
Reference to IMU lever arm (m)	0.000	0.000	0.000
Reference to IMU mounting angles (deg)	0.000	0.000	180.000
Reference to Primary GNSS lever arm (m)	0.228	-0.286	-0.967
Reference to Primary GNSS lever arm std dev (m)	0.030	0.030	0.030
Aircraft to Reference mounting angles (deg)	0.000	0.000	0.000

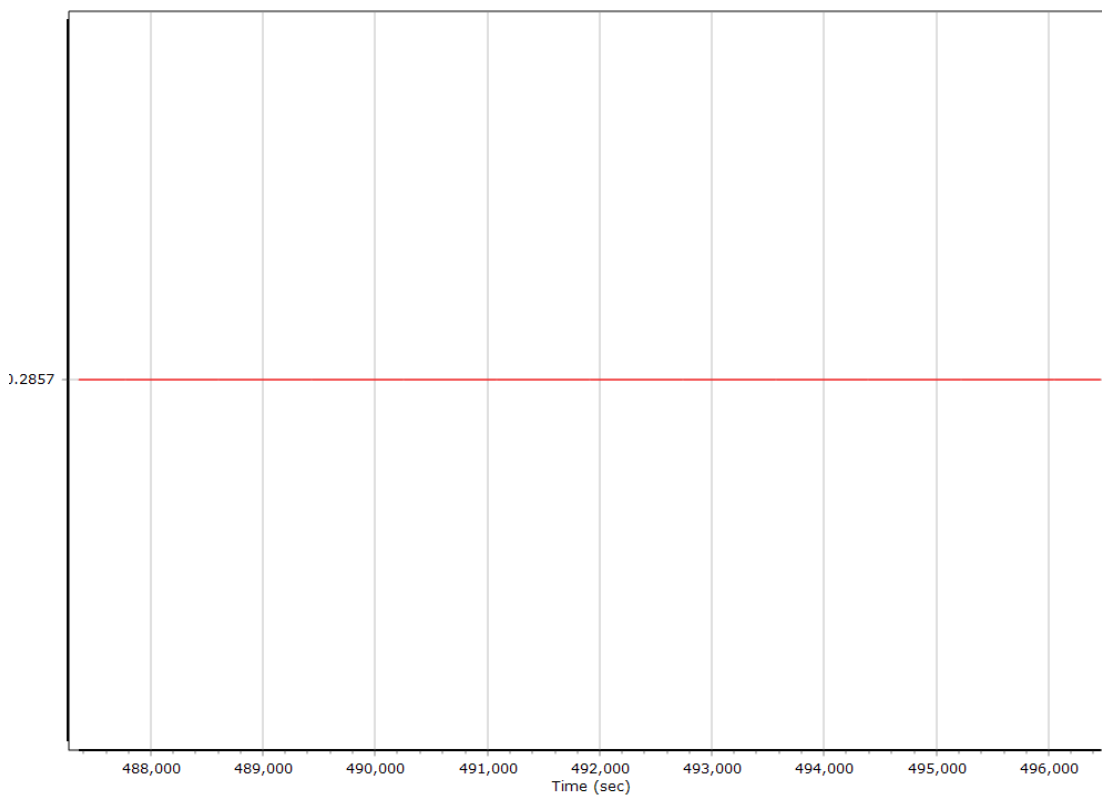
Calibrated Installation Parameters

Reference-Primary GNSS Lever Arm (m)

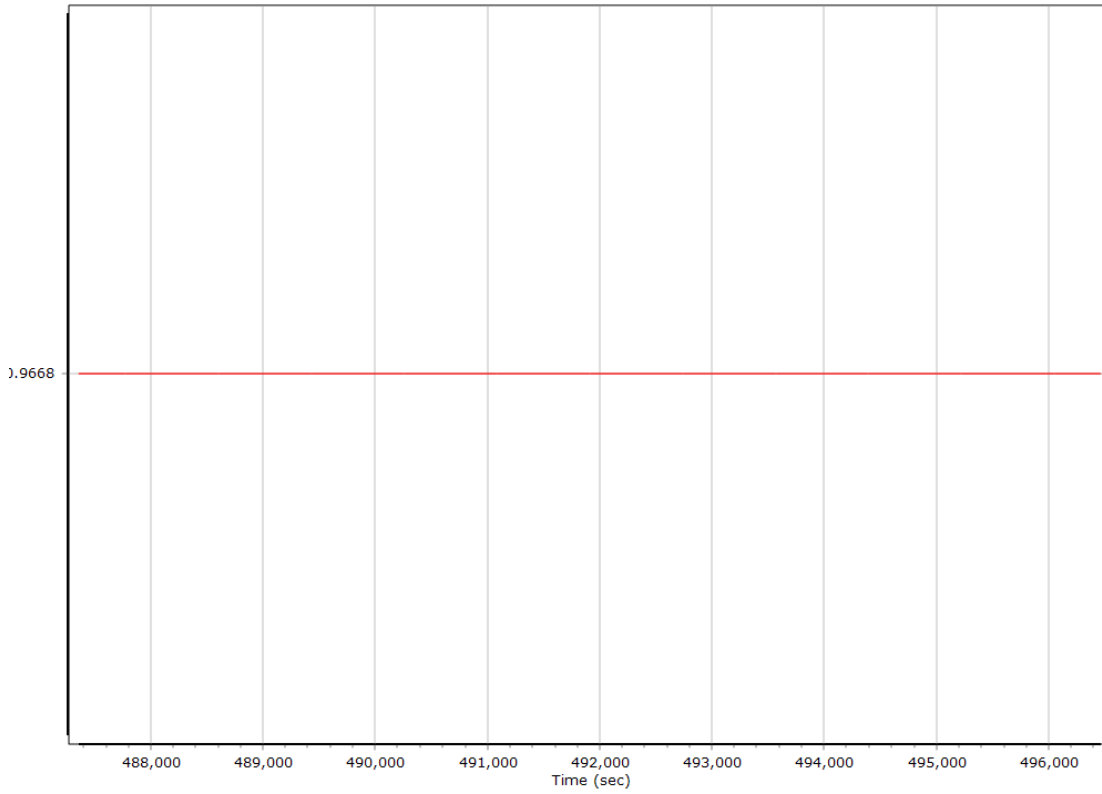
X Reference-Primary GNSS Lever Arm (m)



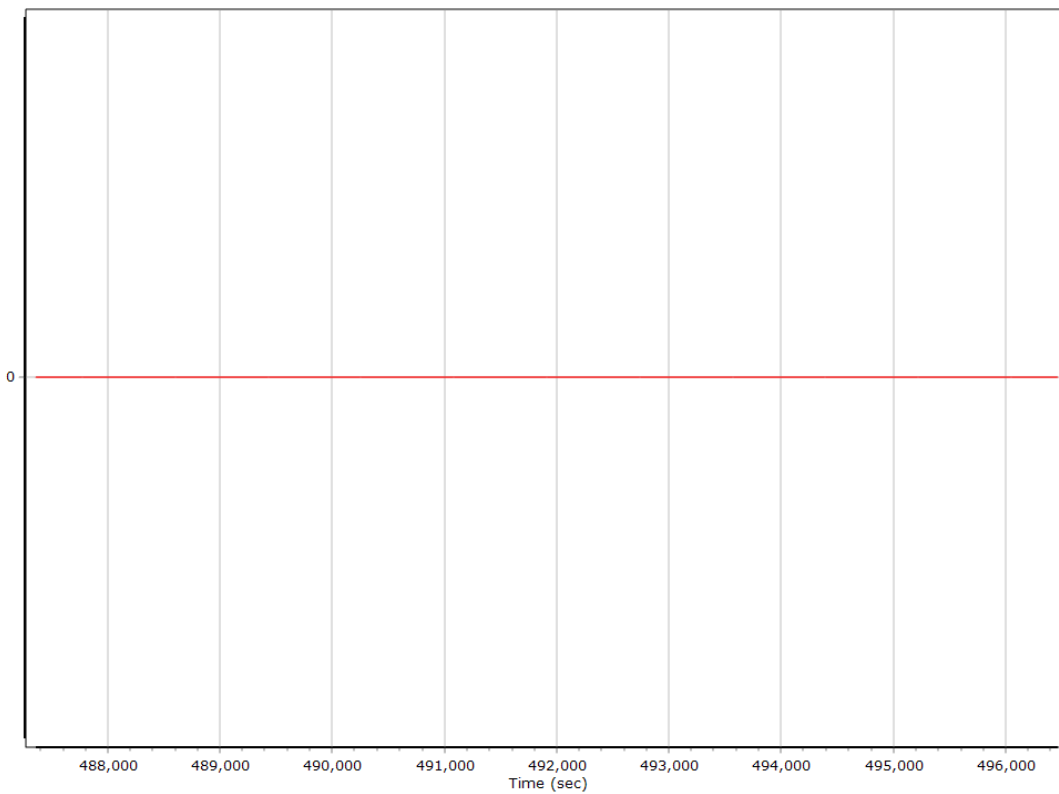
Y Reference-Primary GNSS Lever Arm (m)



Z Reference-Primary GNSS Lever Arm (m)



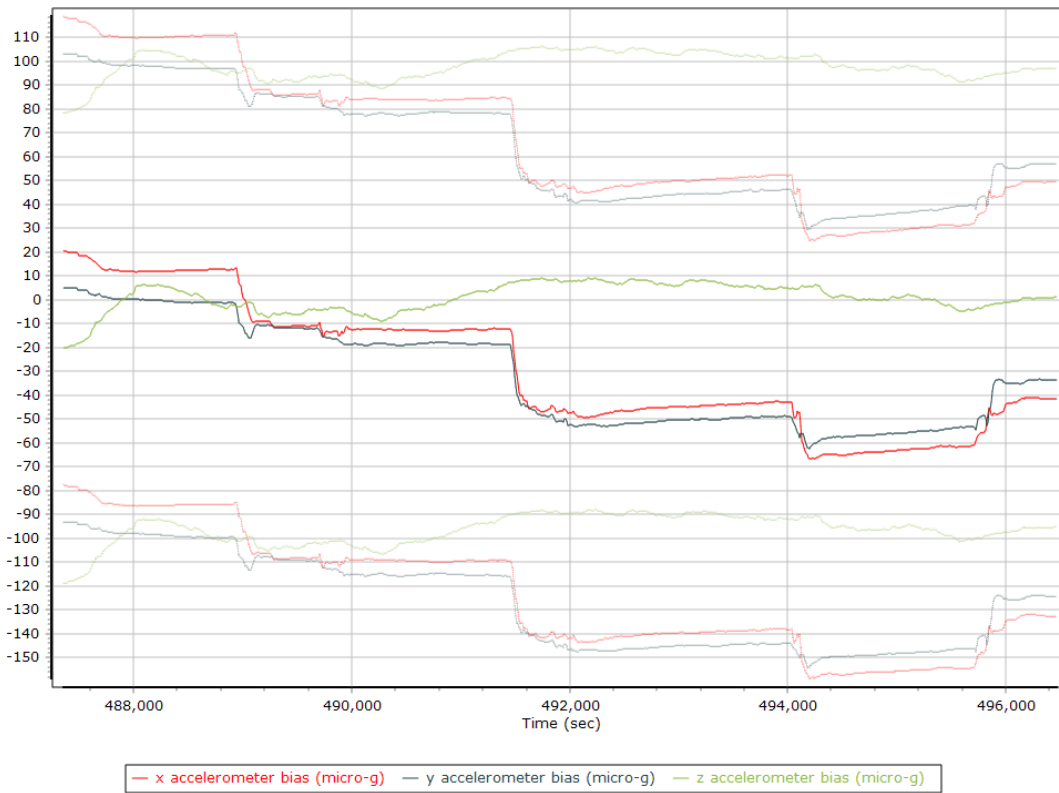
Reference-Primary GNSS Lever Arm Figure of Merit



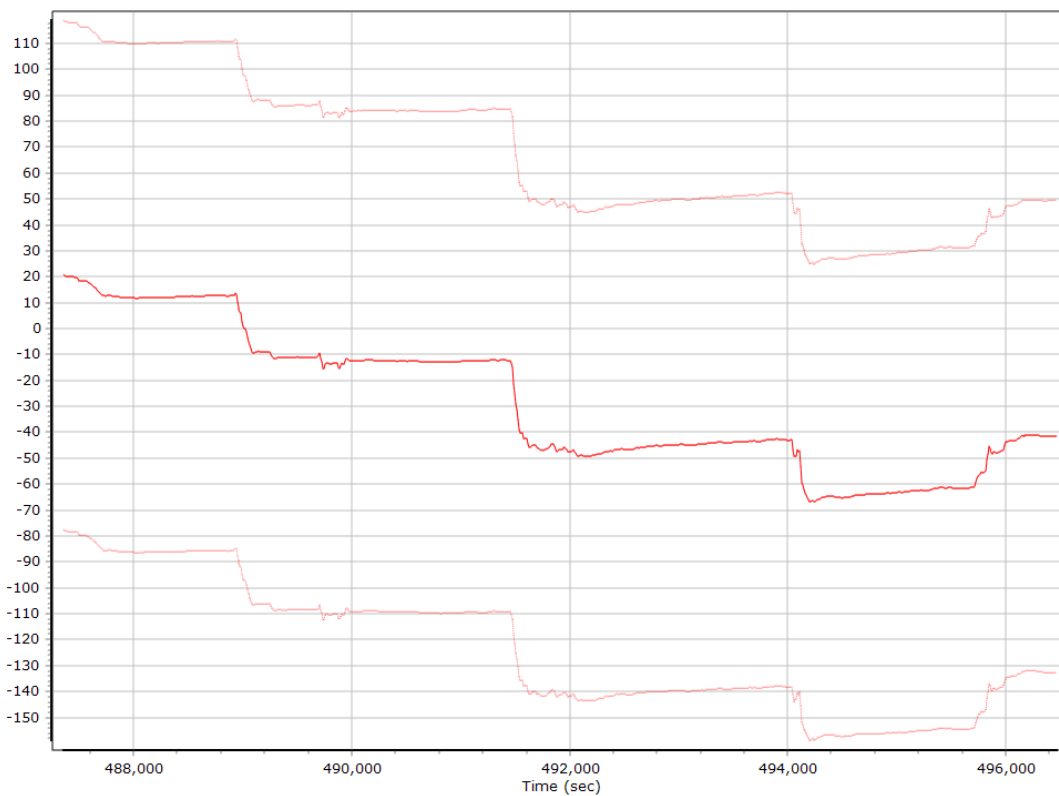
IN-Fusion QC

Forward Processed Estimated Errors, Reference Frame

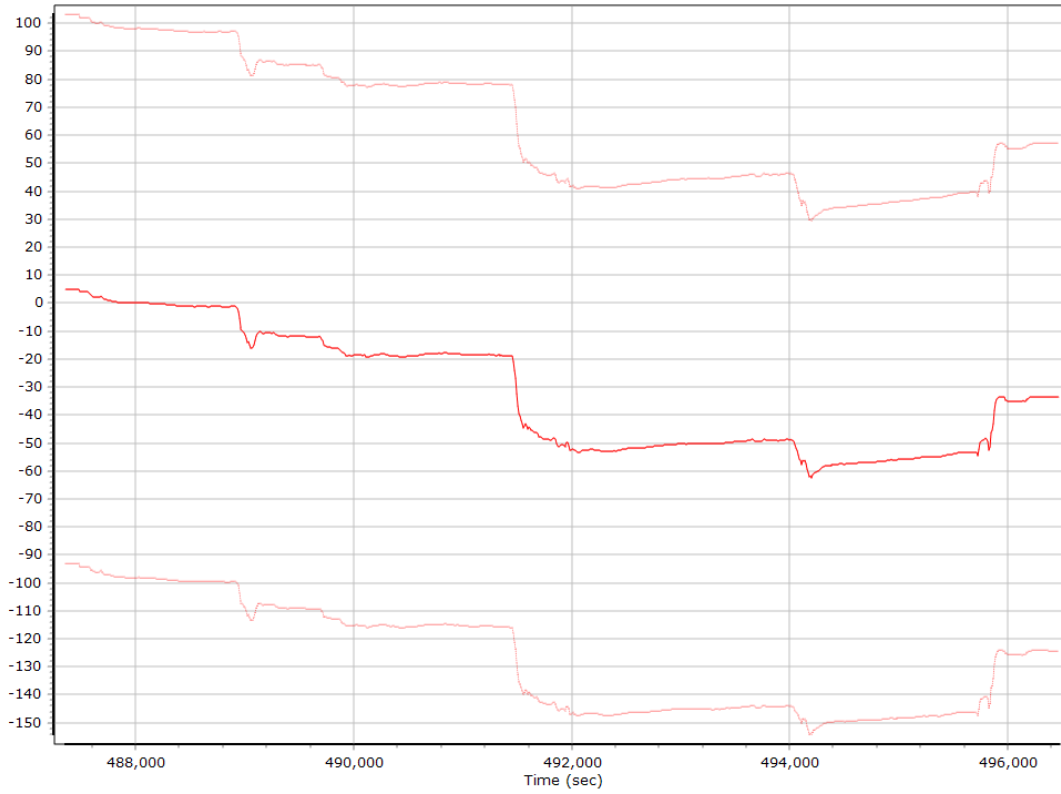
Accelerometer Bias (micro-g)



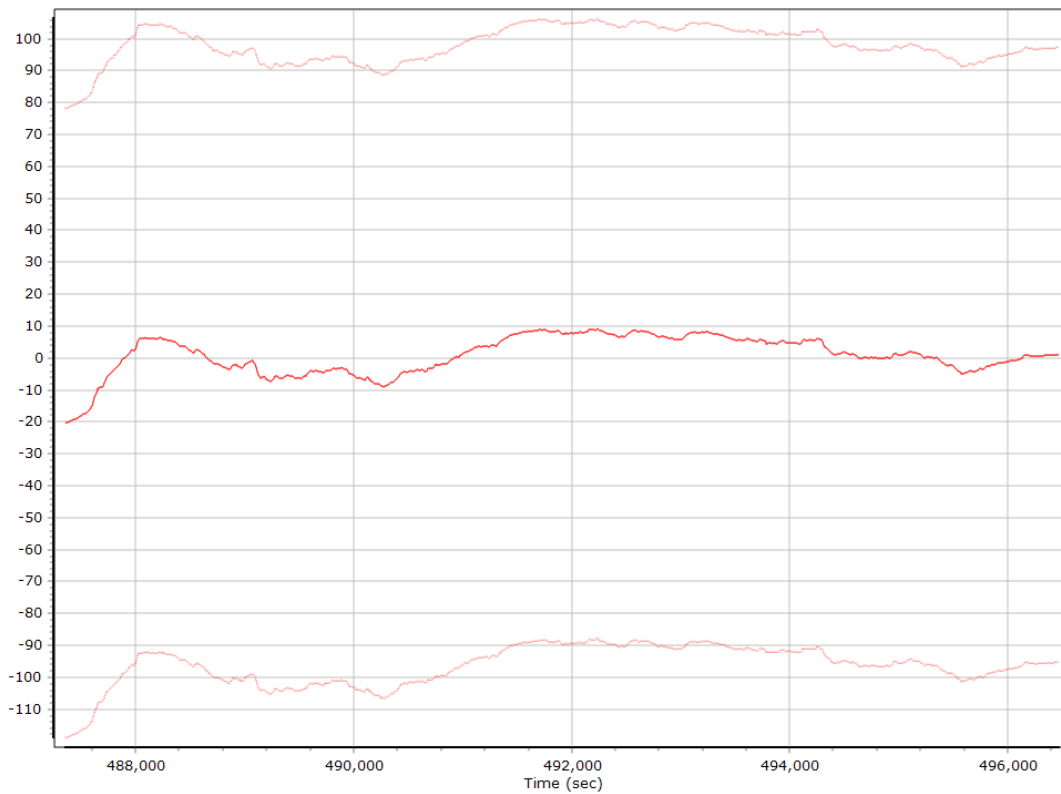
X Accelerometer Bias (micro-g)



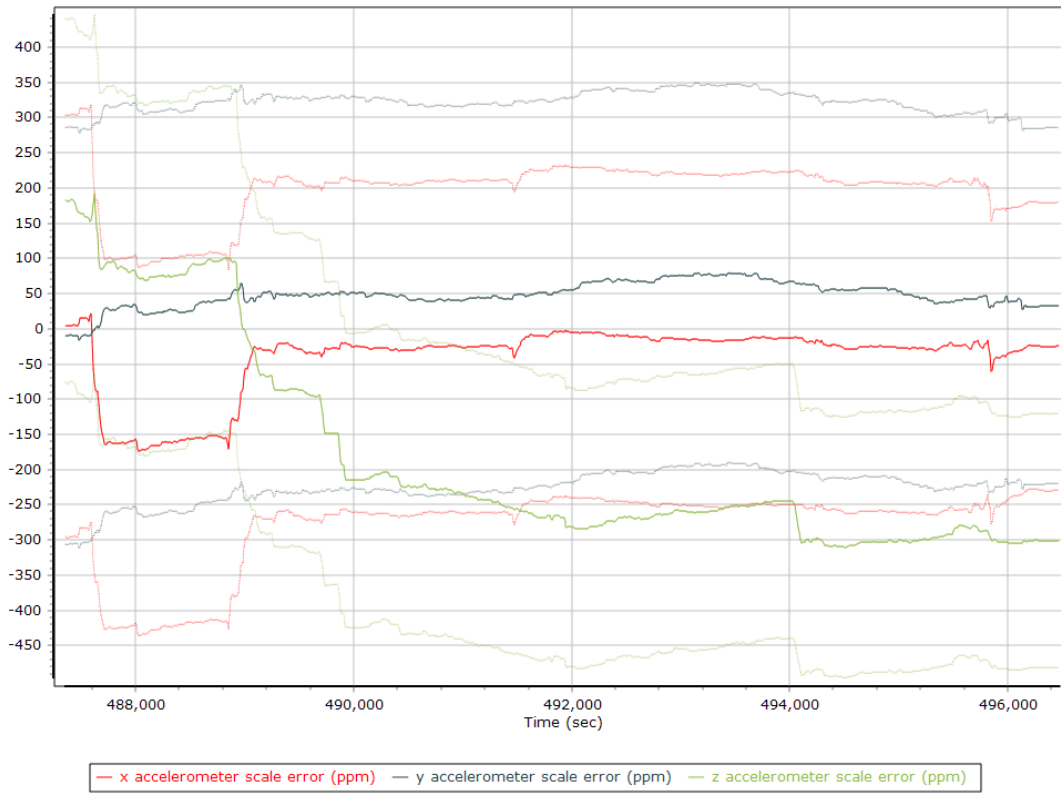
Y Accelerometer Bias (micro-g)



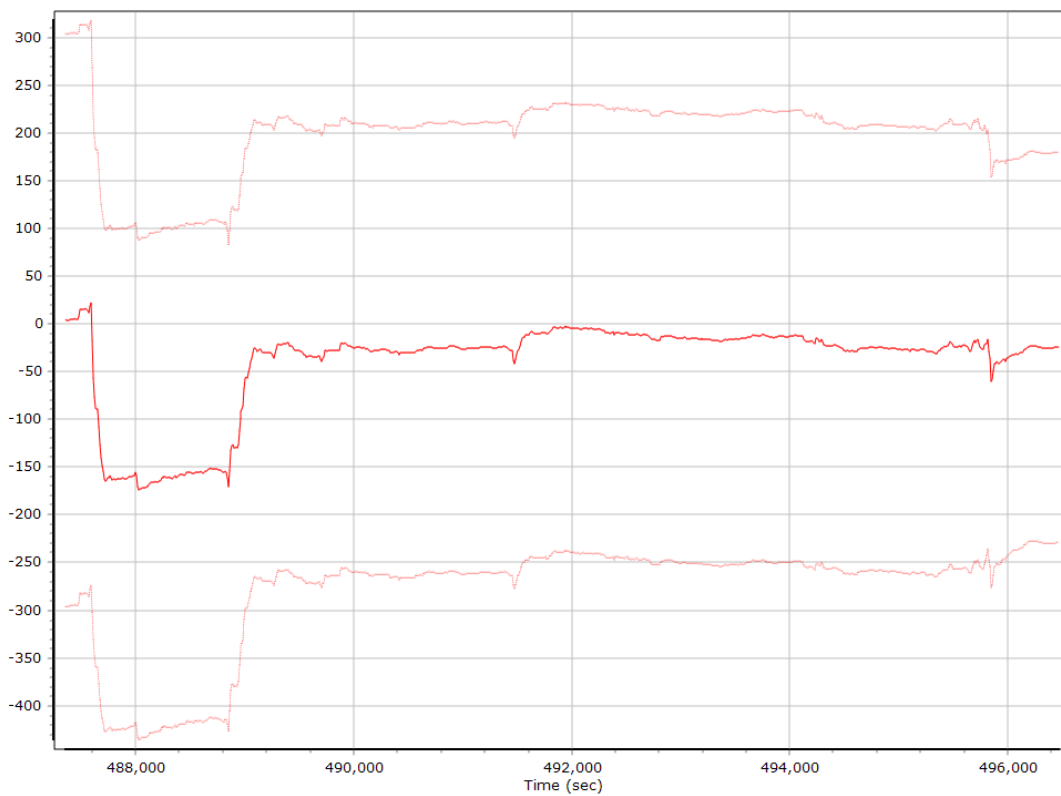
Z Accelerometer Bias (micro-g)



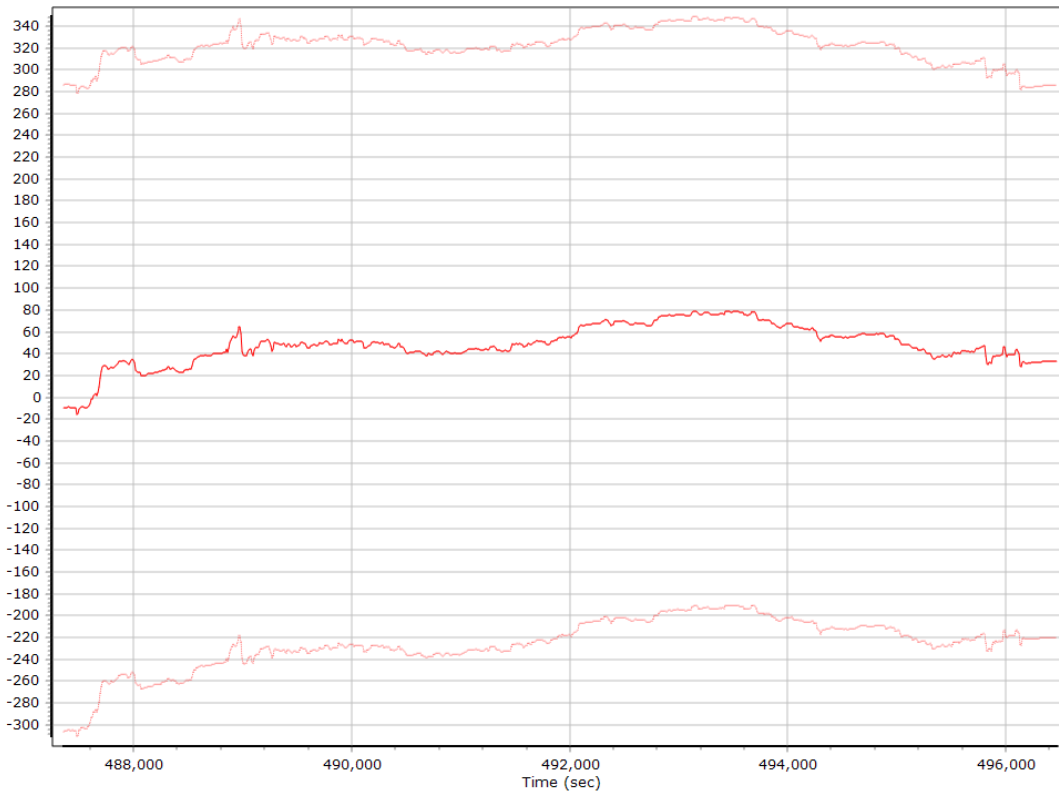
Accelerometer Scale Error (ppm)



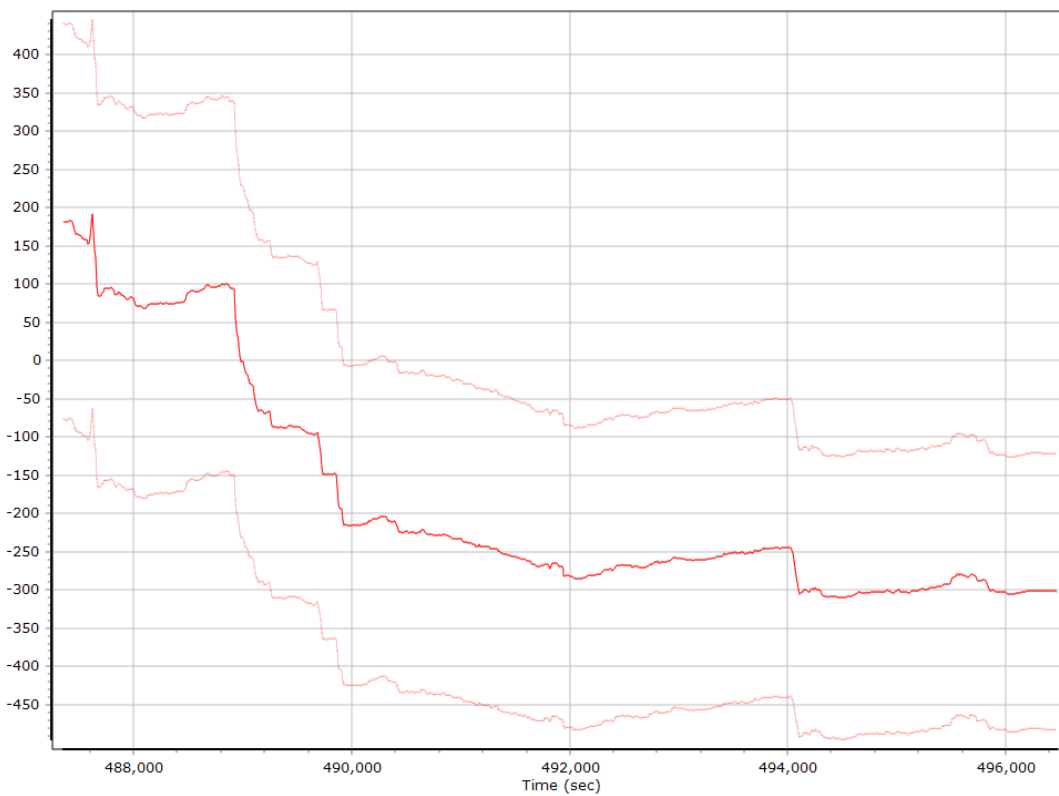
X Accelerometer Scale Error (ppm)



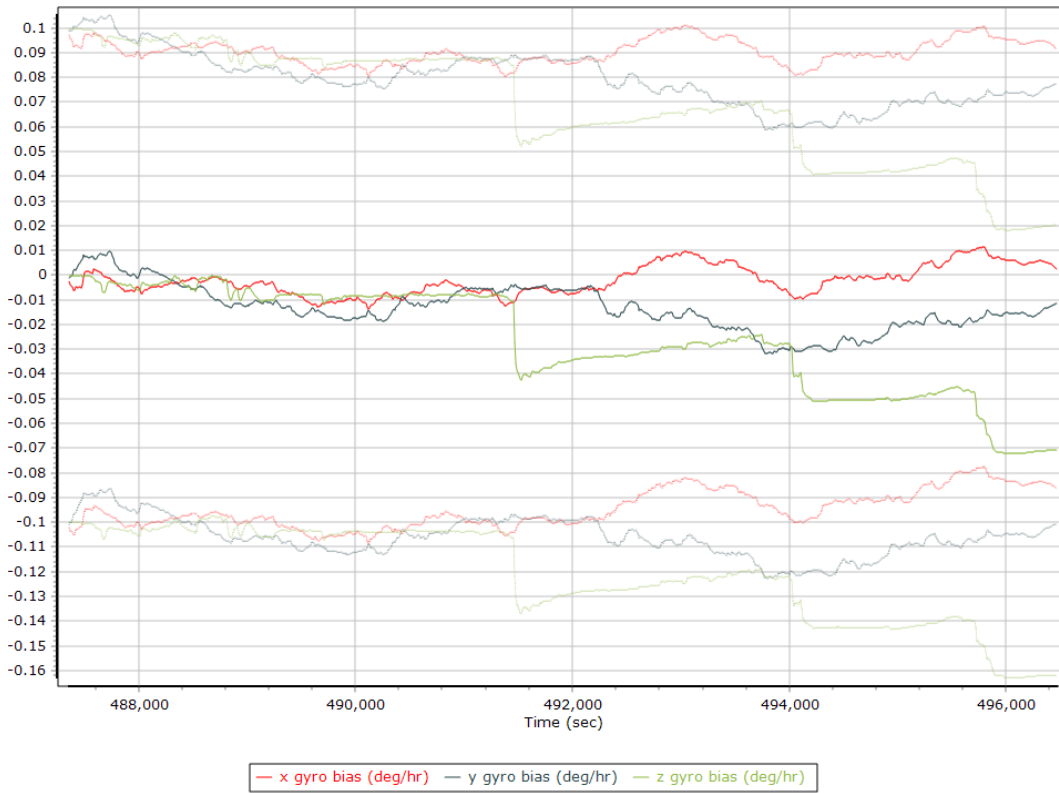
Y Accelerometer Scale Error (ppm)



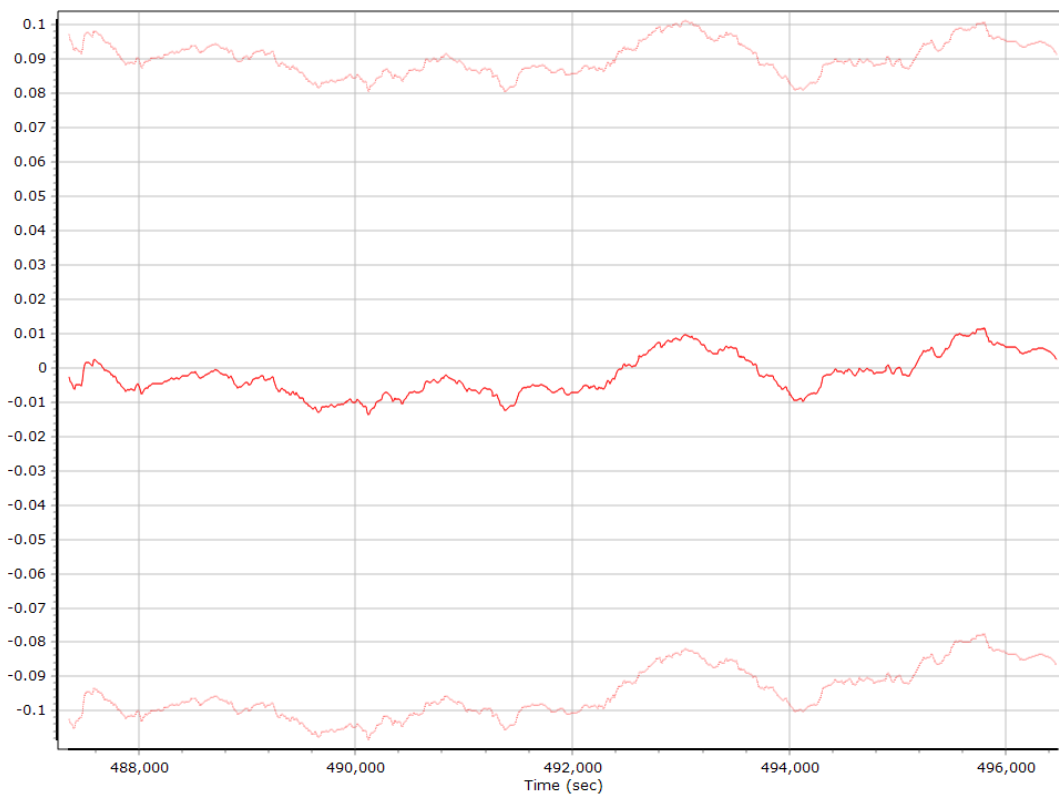
Z Accelerometer Scale Error (ppm)



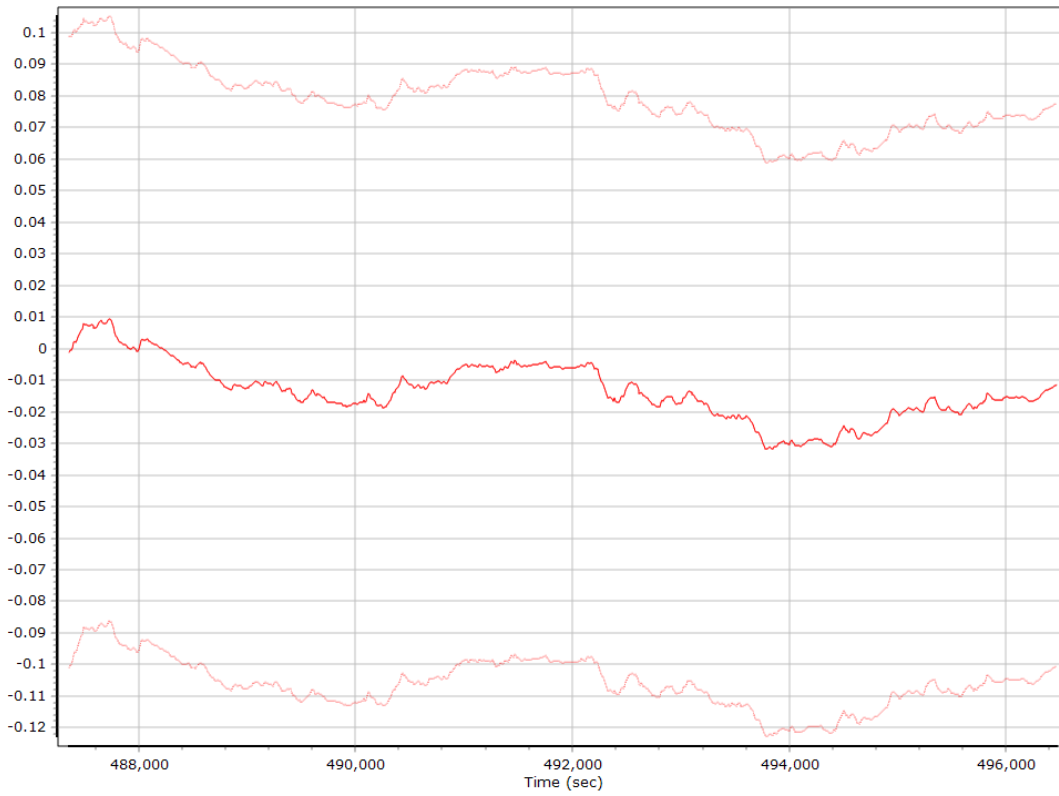
Gyro Bias (deg/h)



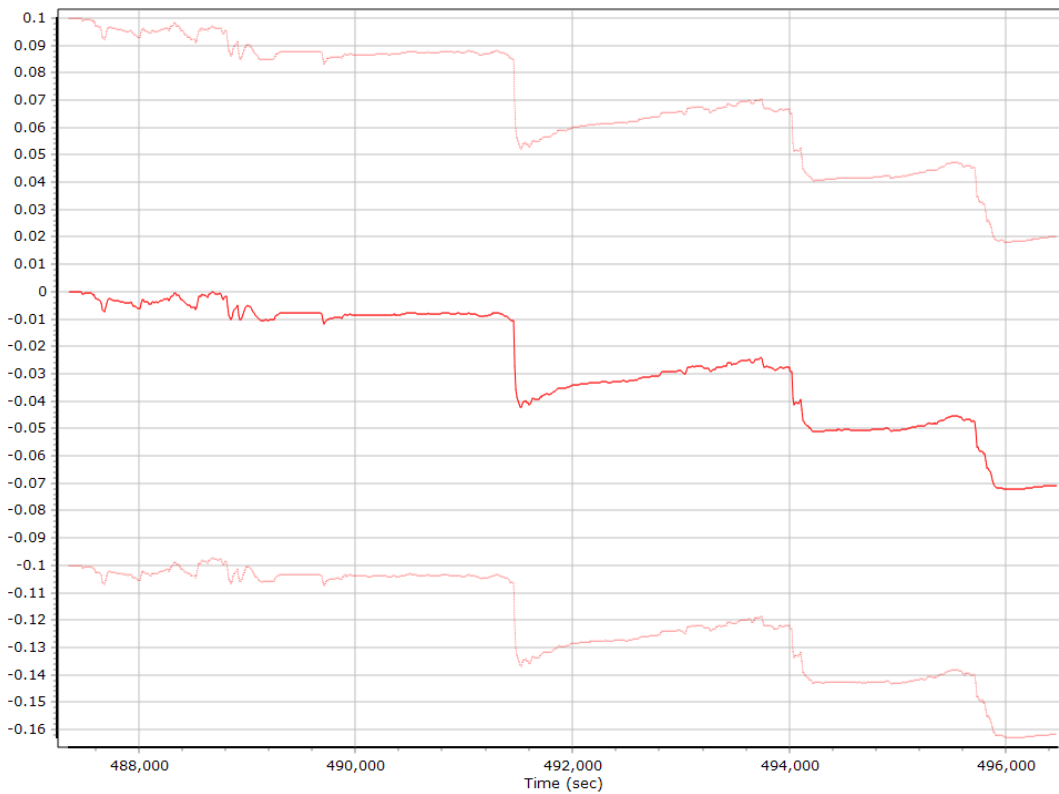
X Gyro Bias (deg/h)



Y Gyro Bias (deg/h)



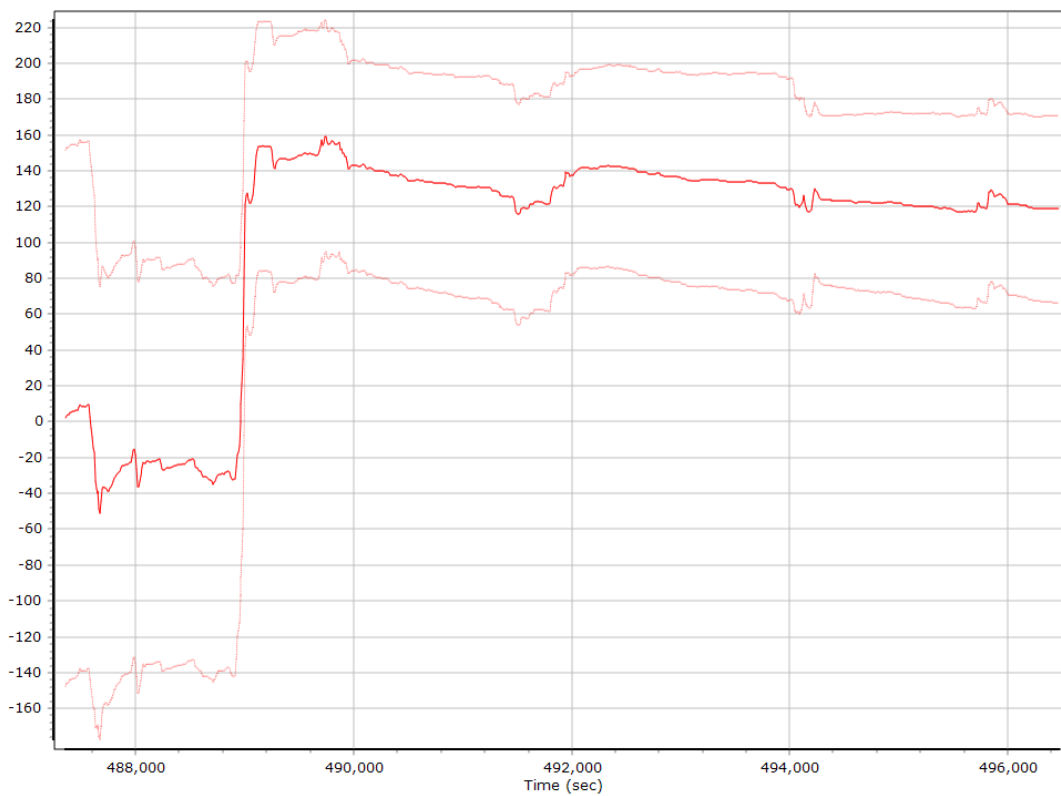
Z Gyro Bias (deg/h)



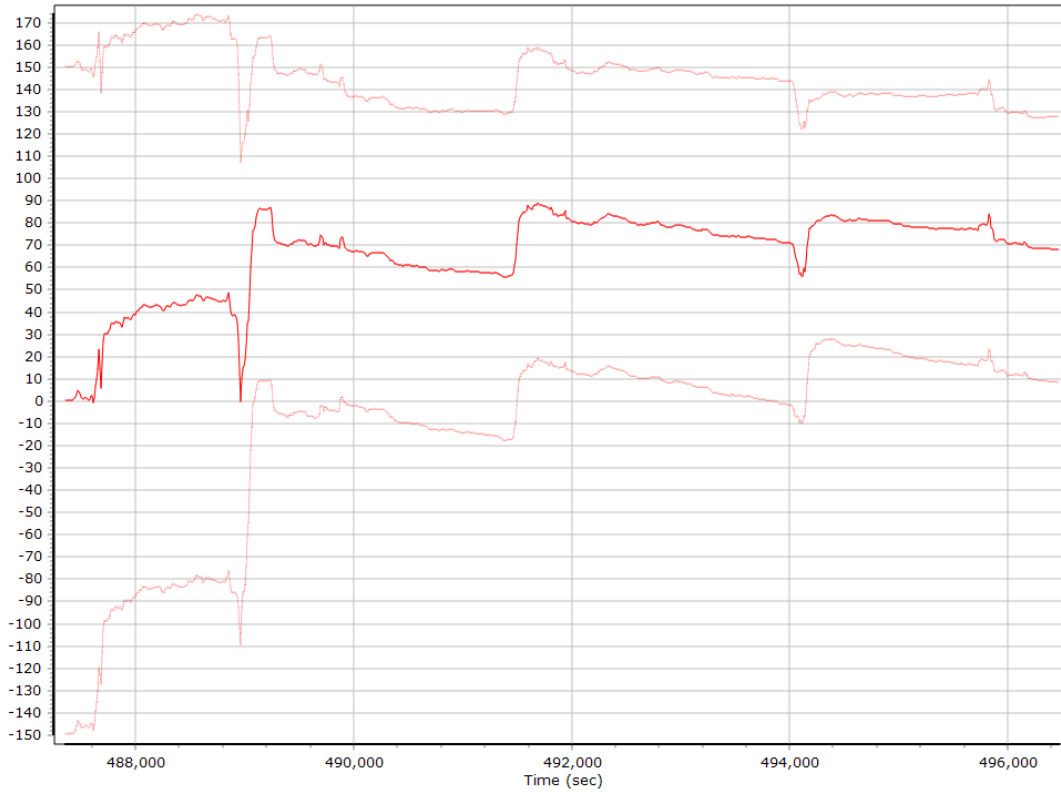
Gyro Scale Error (ppm)



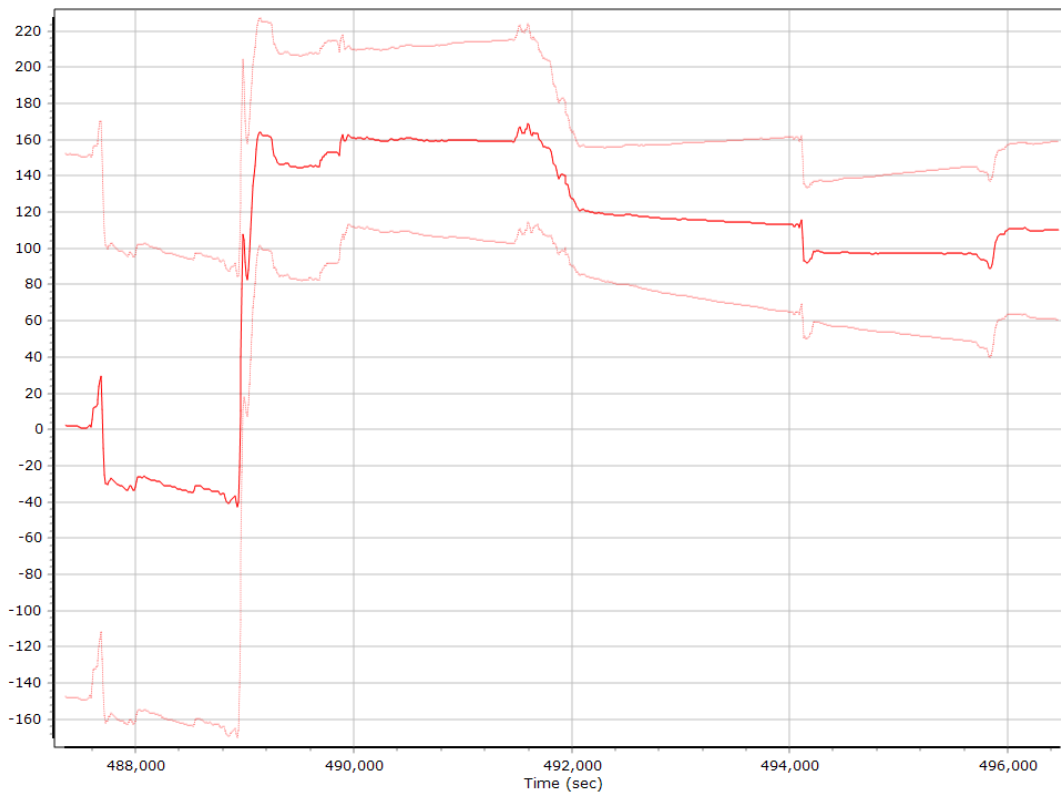
X Gyro Scale Error (ppm)



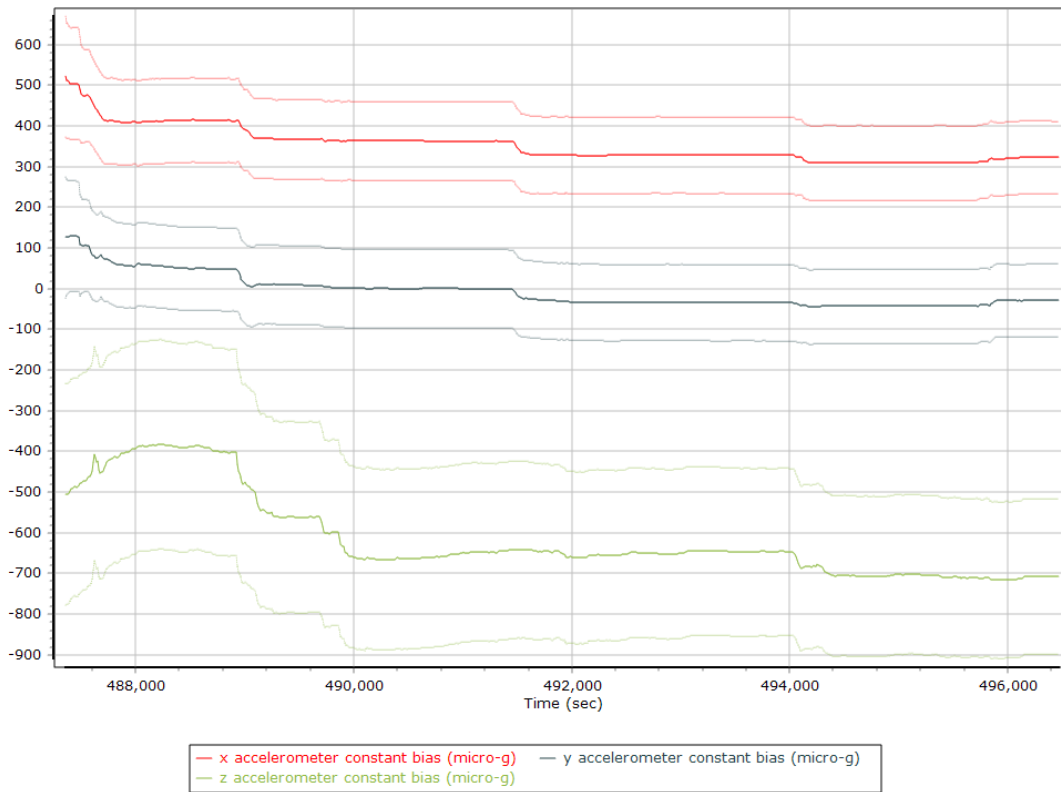
Y Gyro Scale Error (ppm)



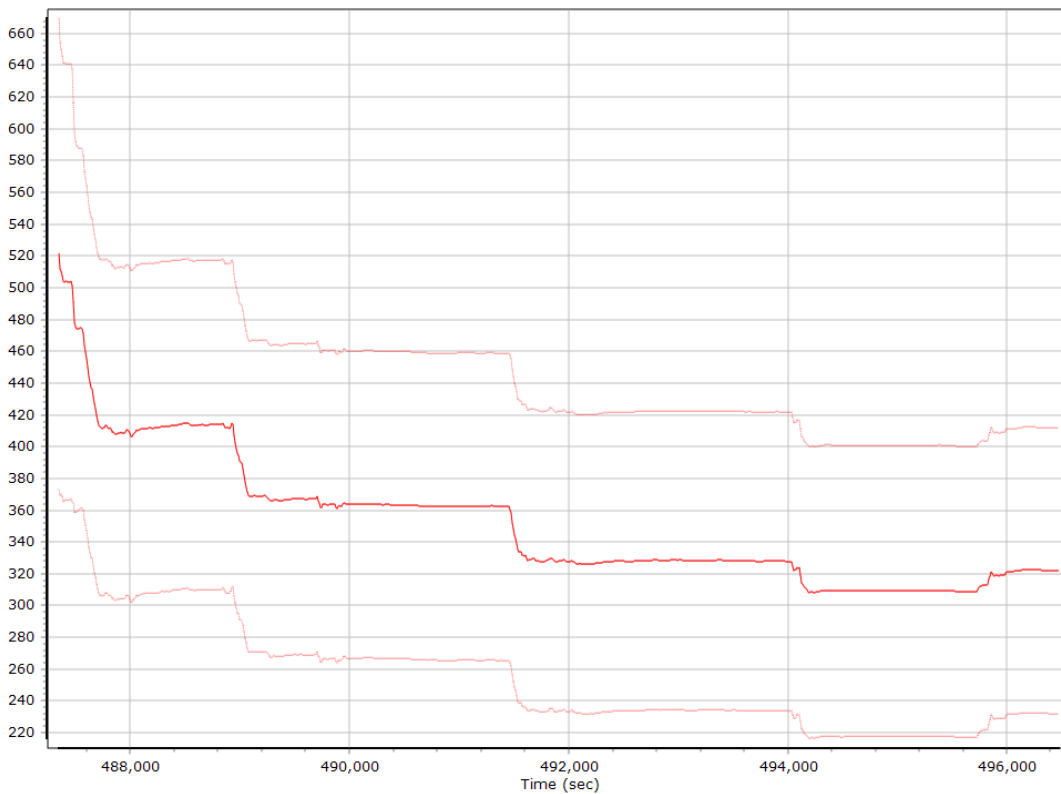
Z Gyro Scale Error (ppm)



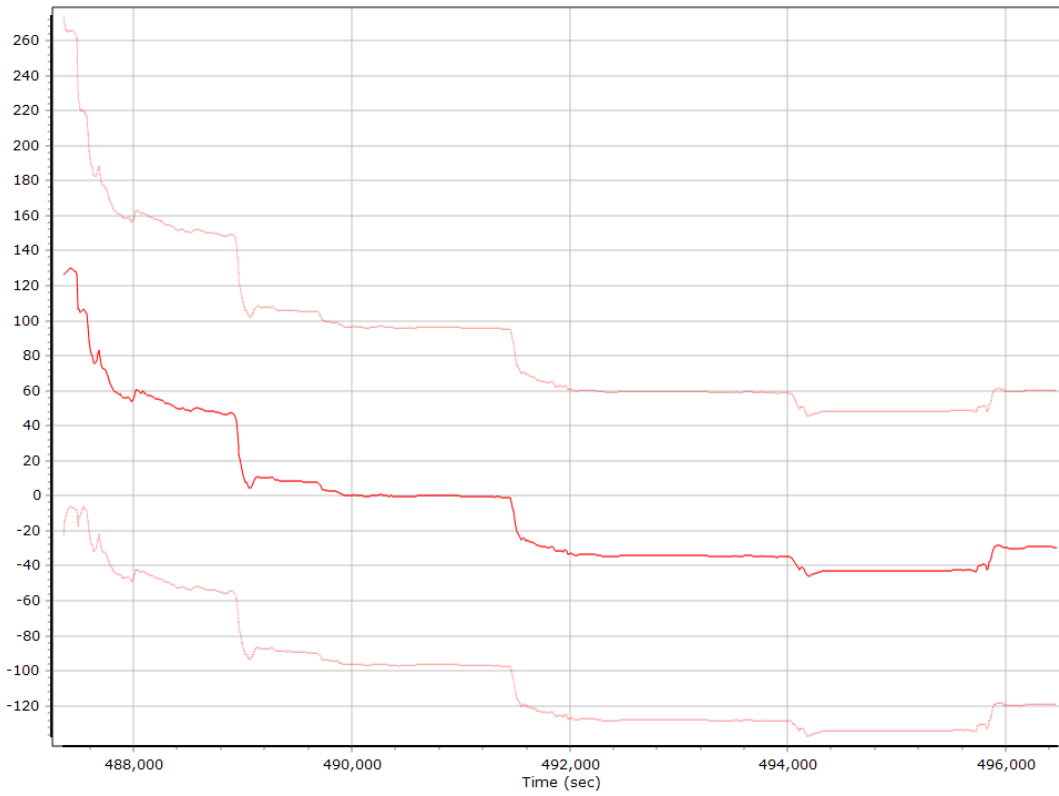
Forward Processed Estimated Constant Errors, Reference Frame Accelerometer Bias (micro-g)



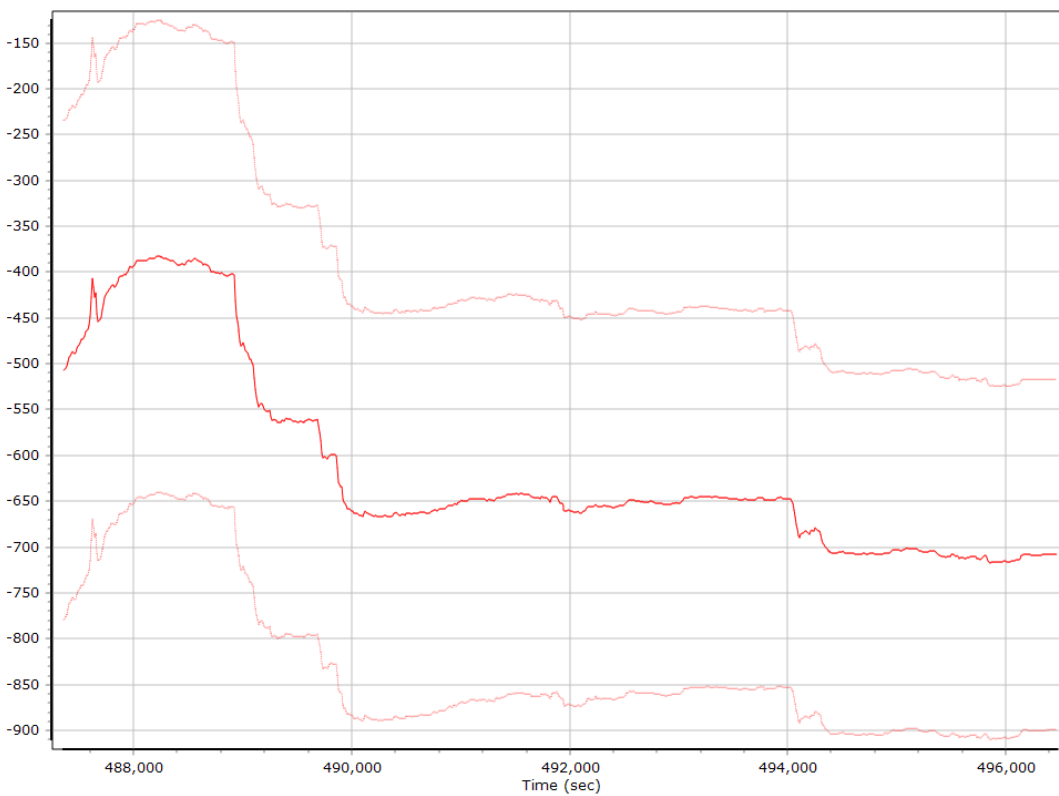
X Accelerometer Bias (micro-g)



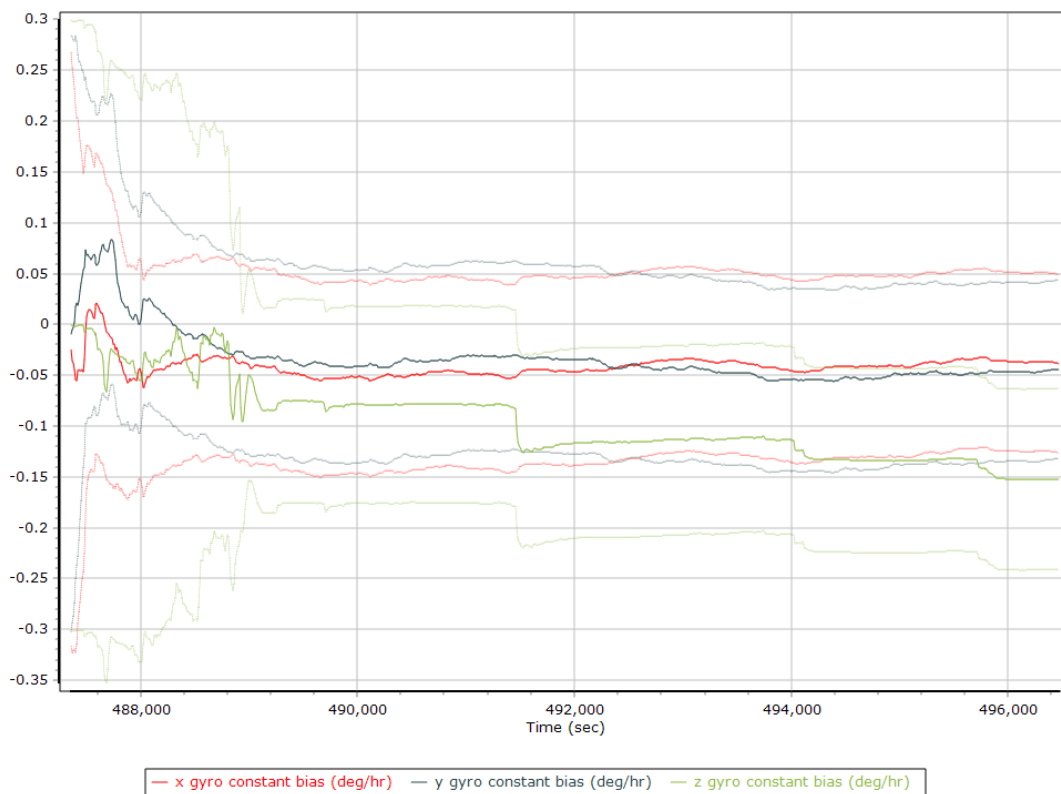
Y Accelerometer Bias (micro-g)



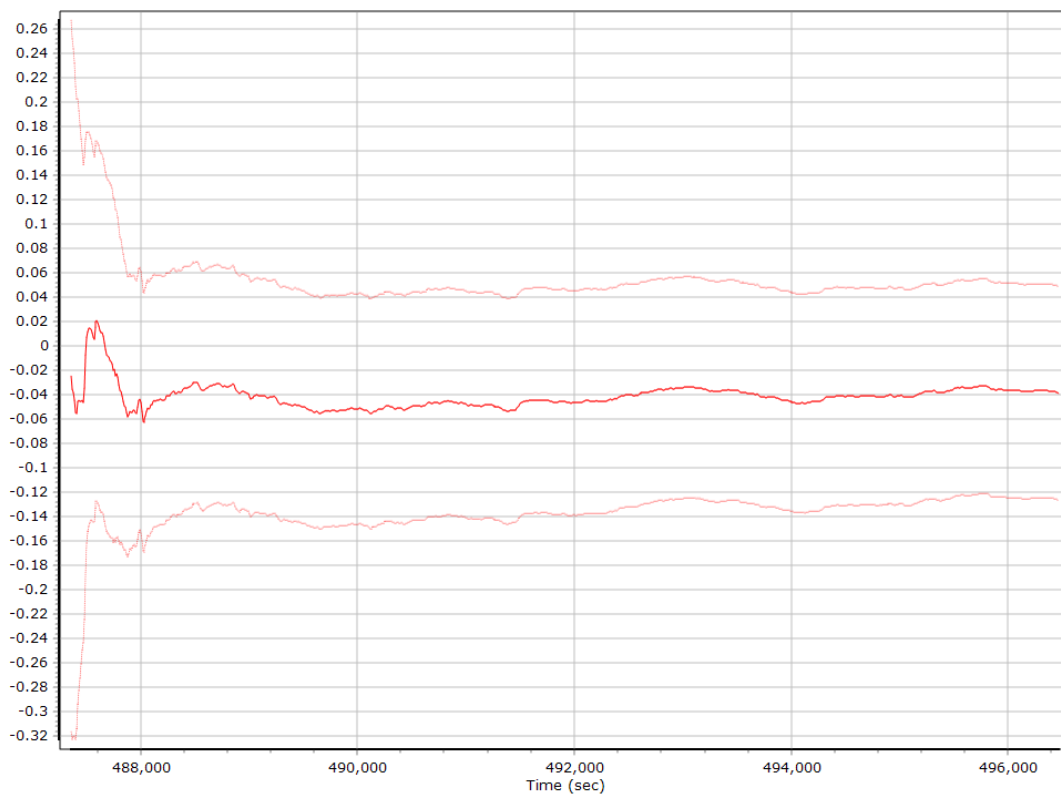
Z Accelerometer Bias (micro-g)



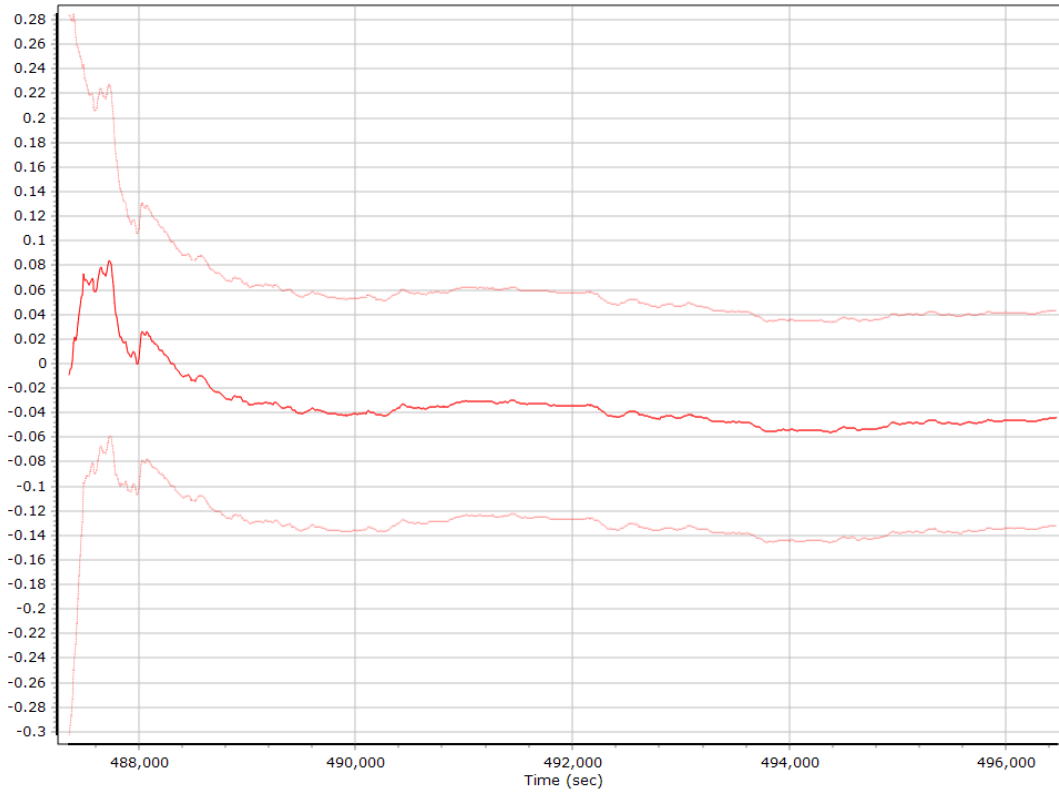
Gyro Bias (deg/h)



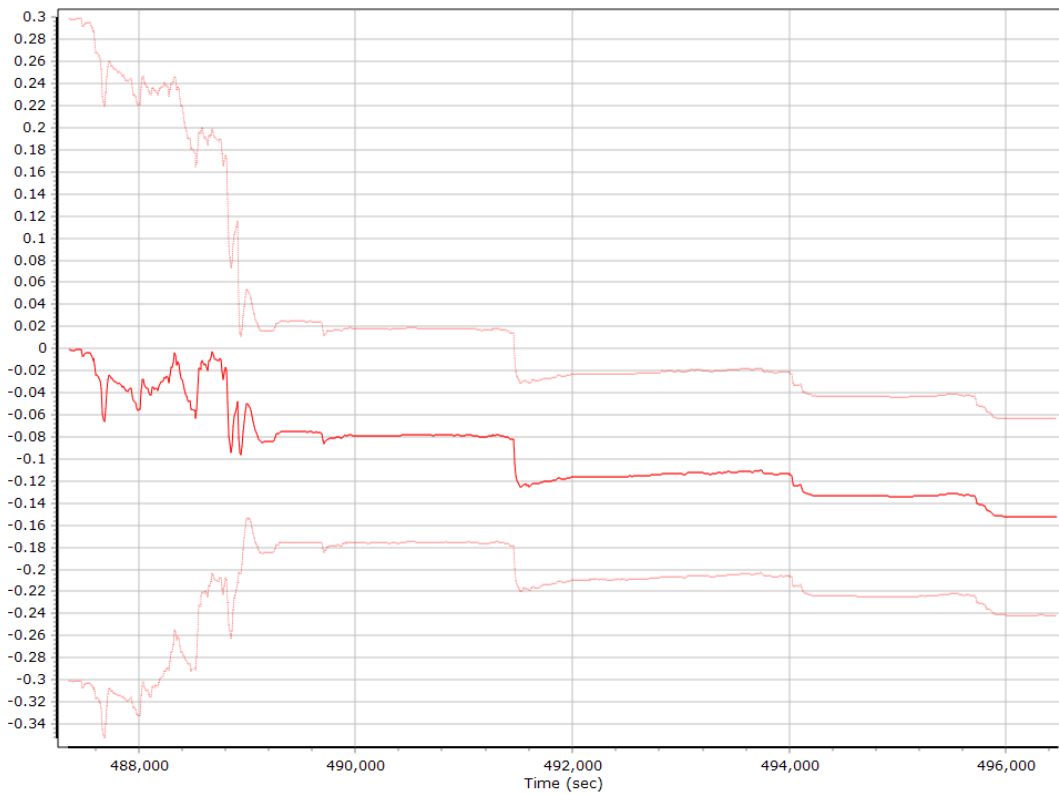
X Gyro Bias (deg/h)



Y Gyro Bias (deg/h)

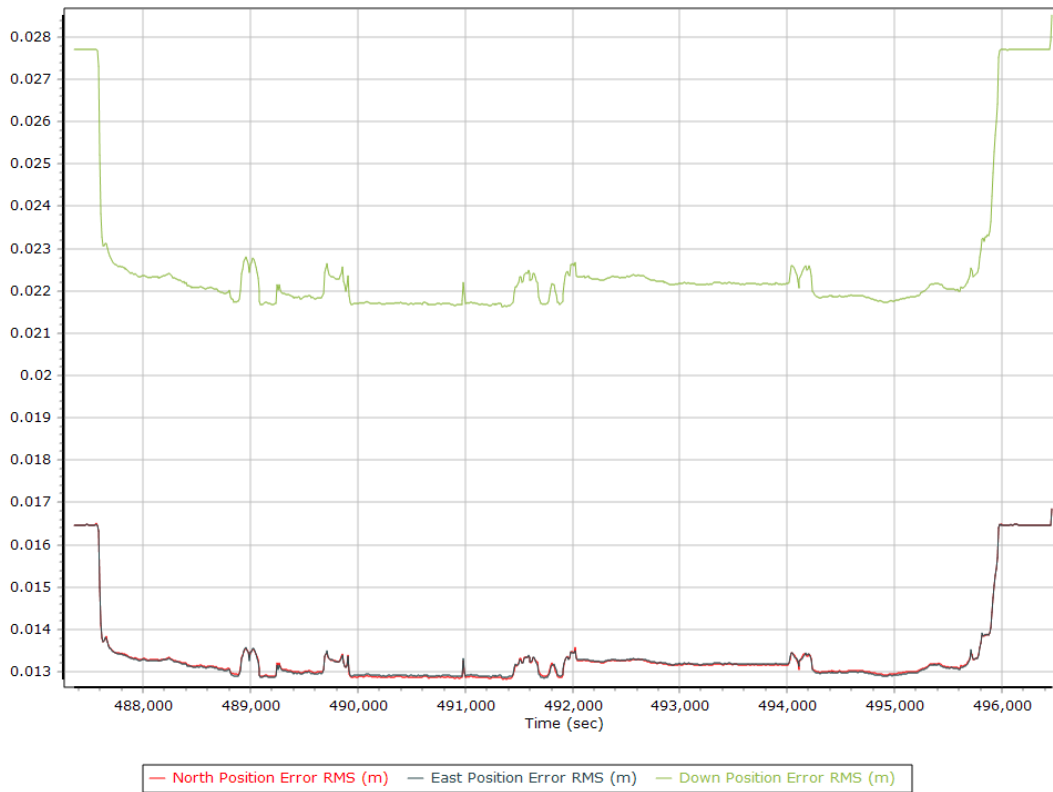


Z Gyro Bias (deg/h)

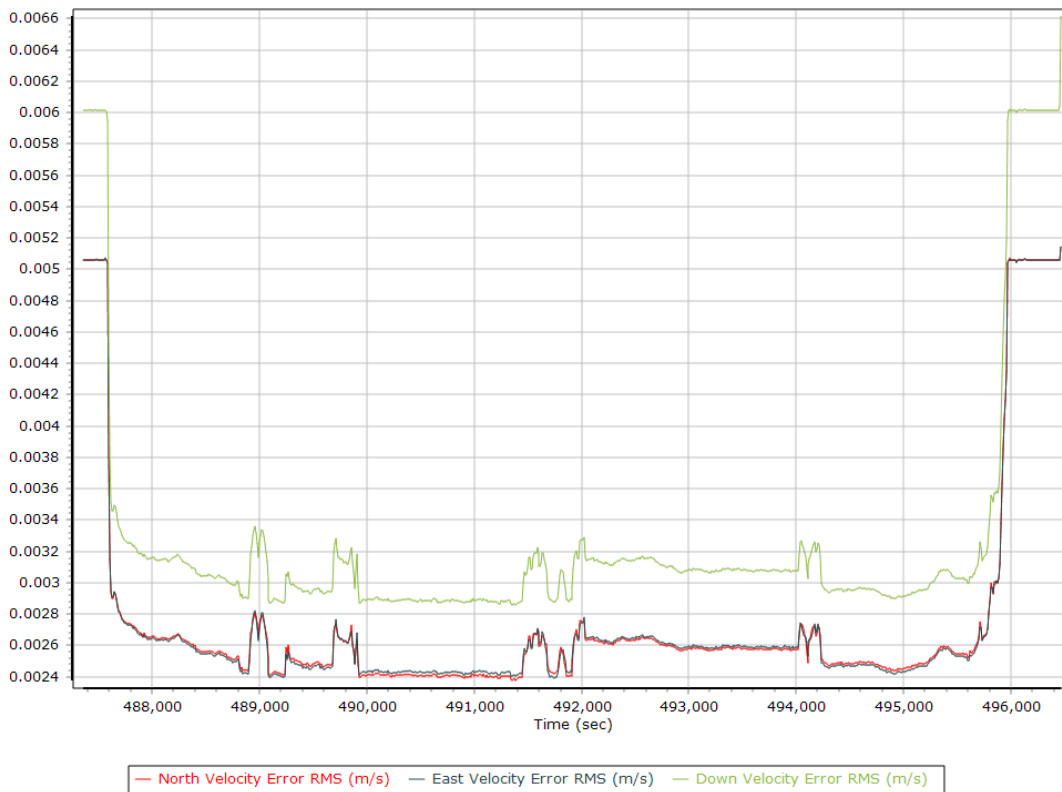


Smoothed Performance Metrics

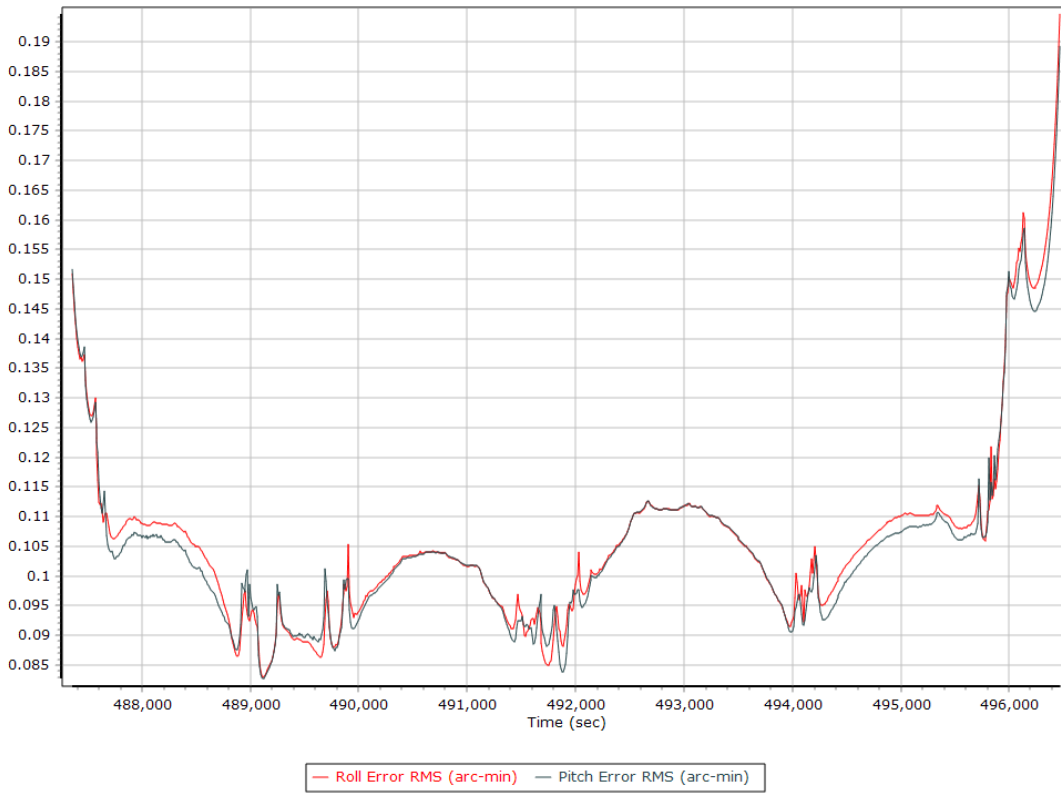
Position Error RMS (m)



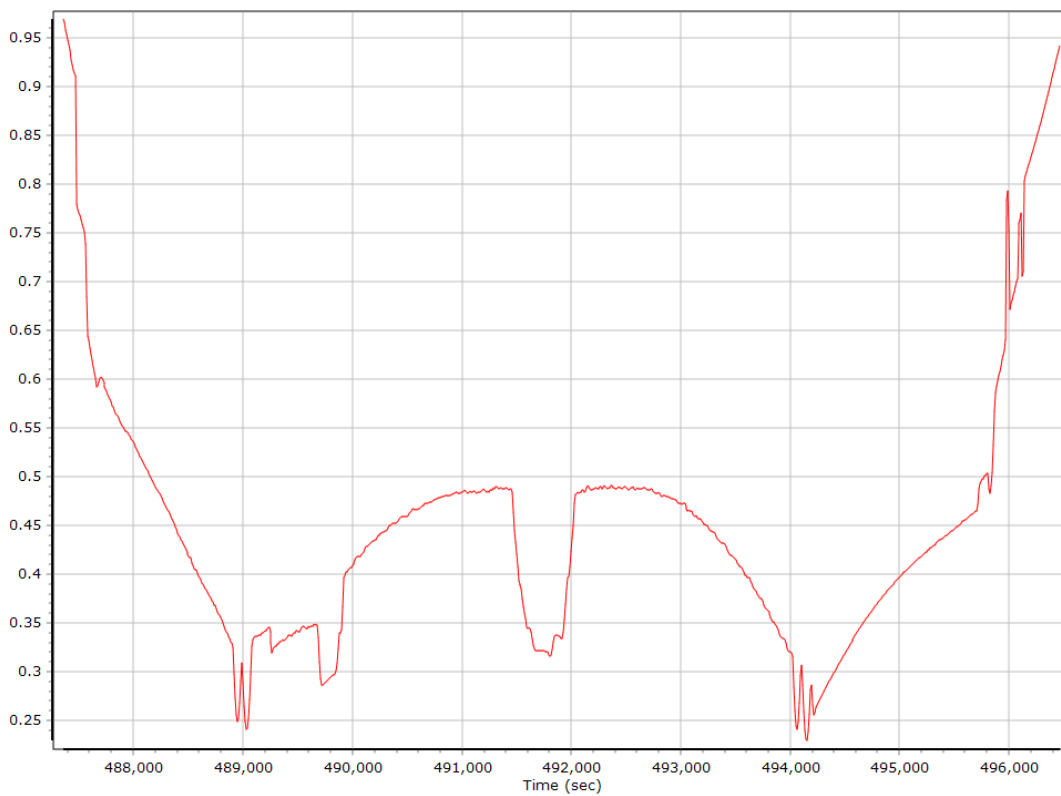
Velocity Error RMS (m/s)



Roll/Pitch Error RMS (arc-min)

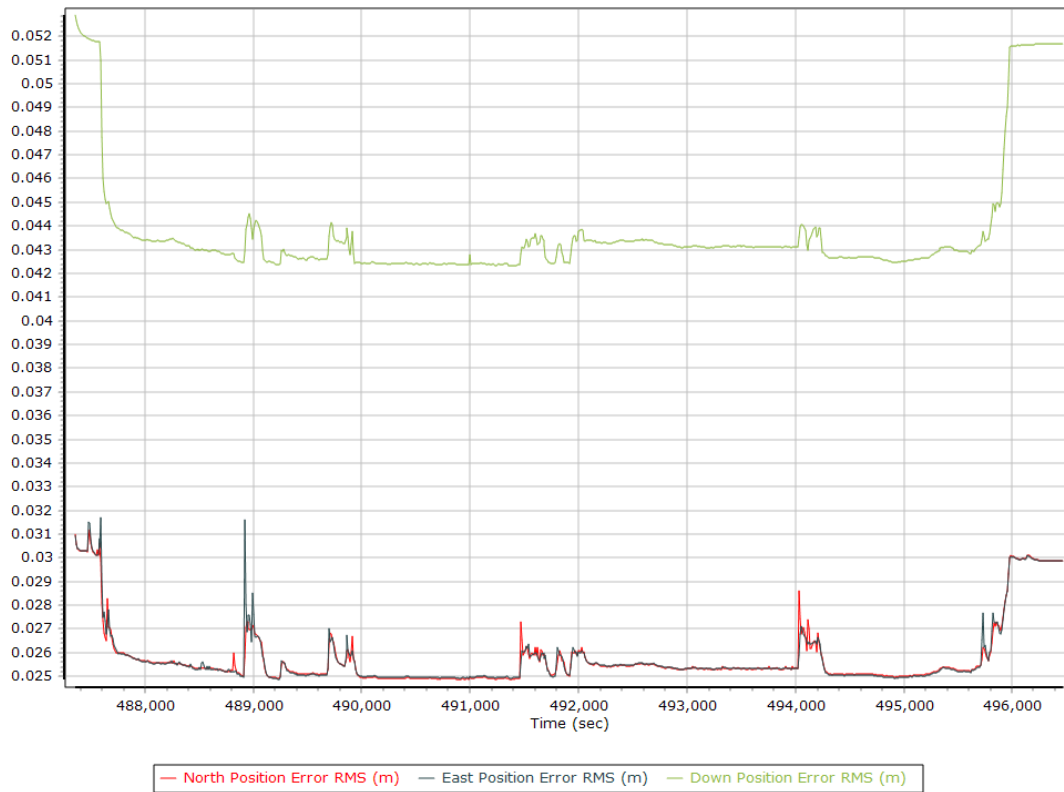


Heading Error RMS (arc-min)

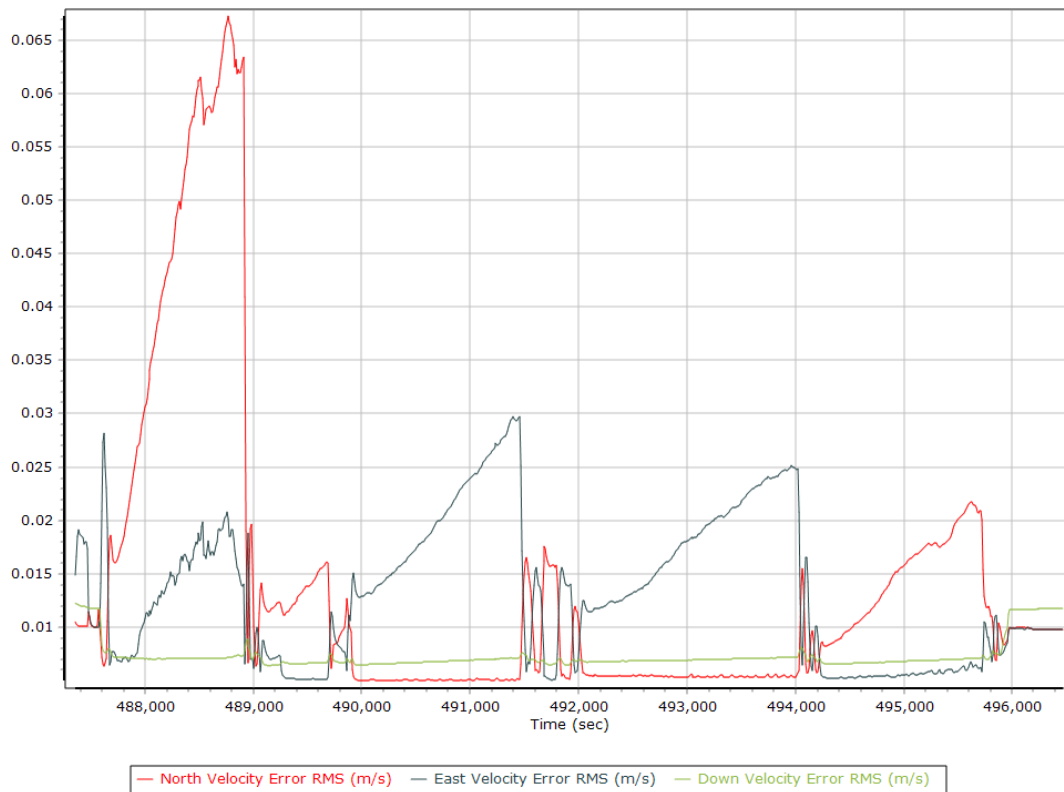


Forward Processed Performance Metrics

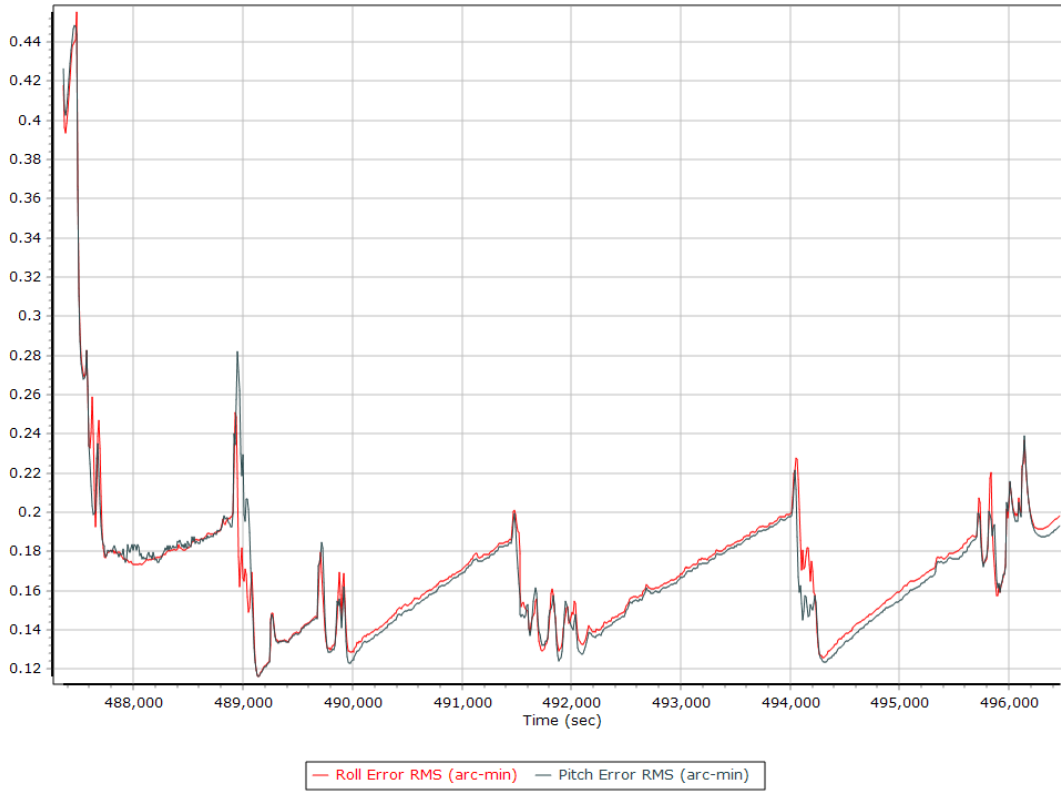
Position Error RMS (m)



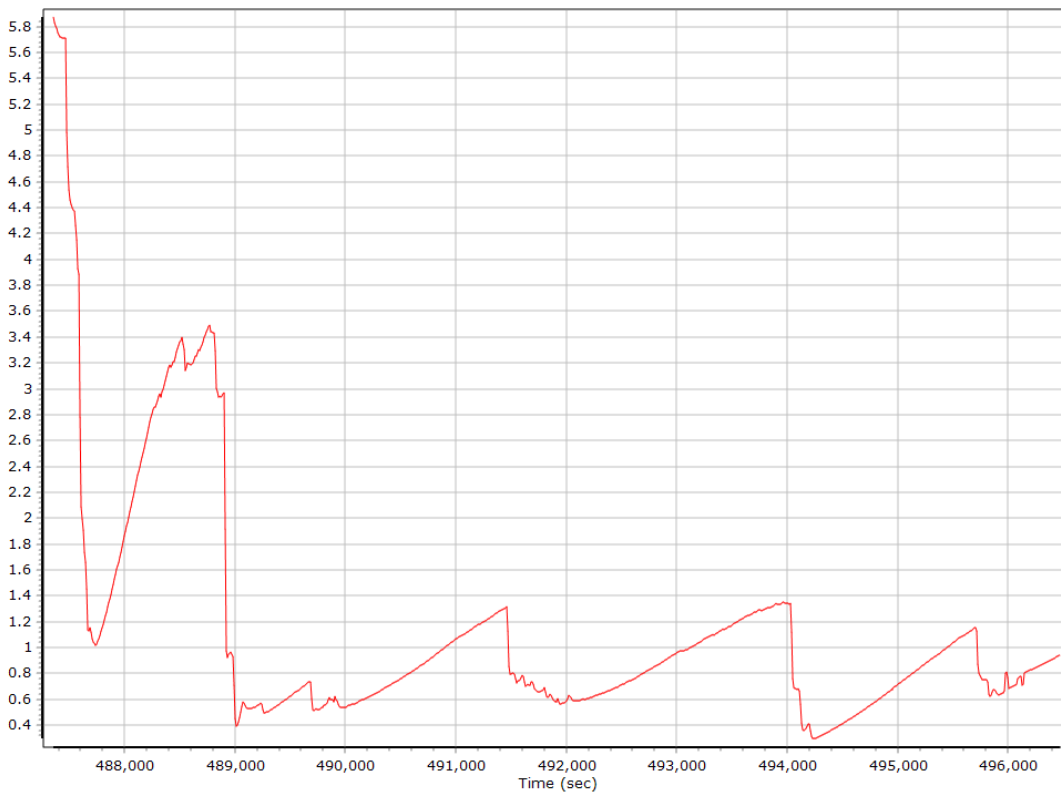
Velocity Error RMS (m/s)



Roll/Pitch Error RMS (arc-min)

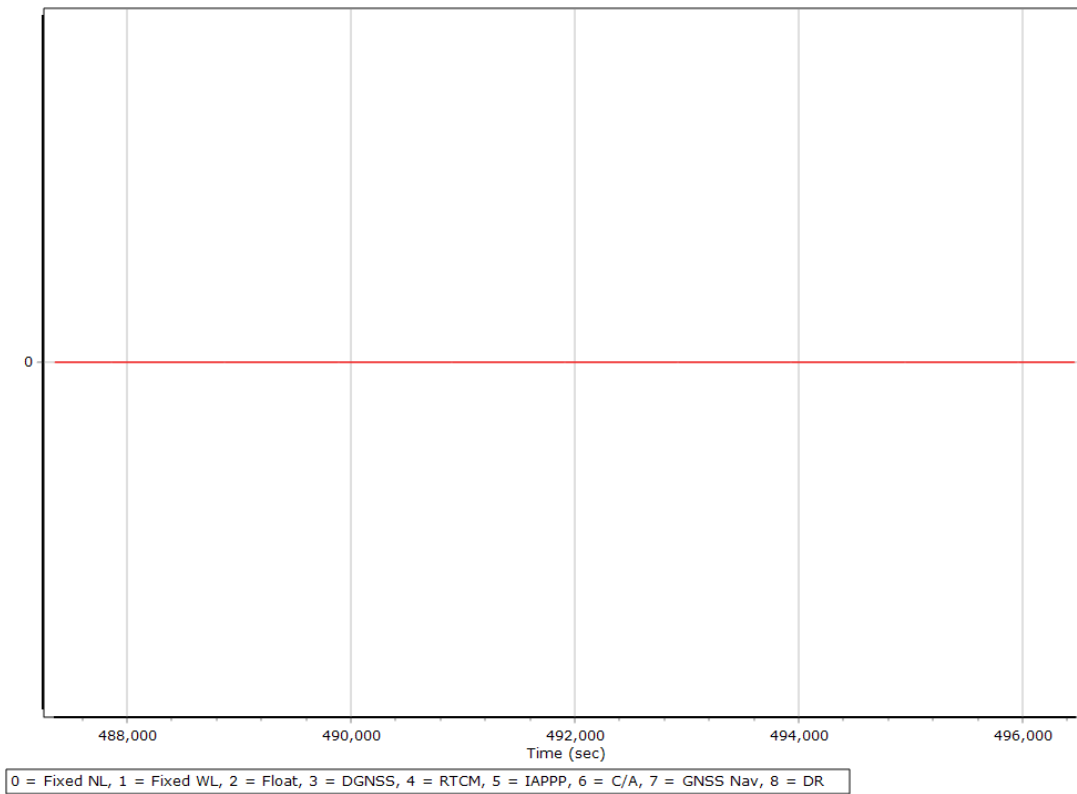


Heading Error RMS (arc-min)

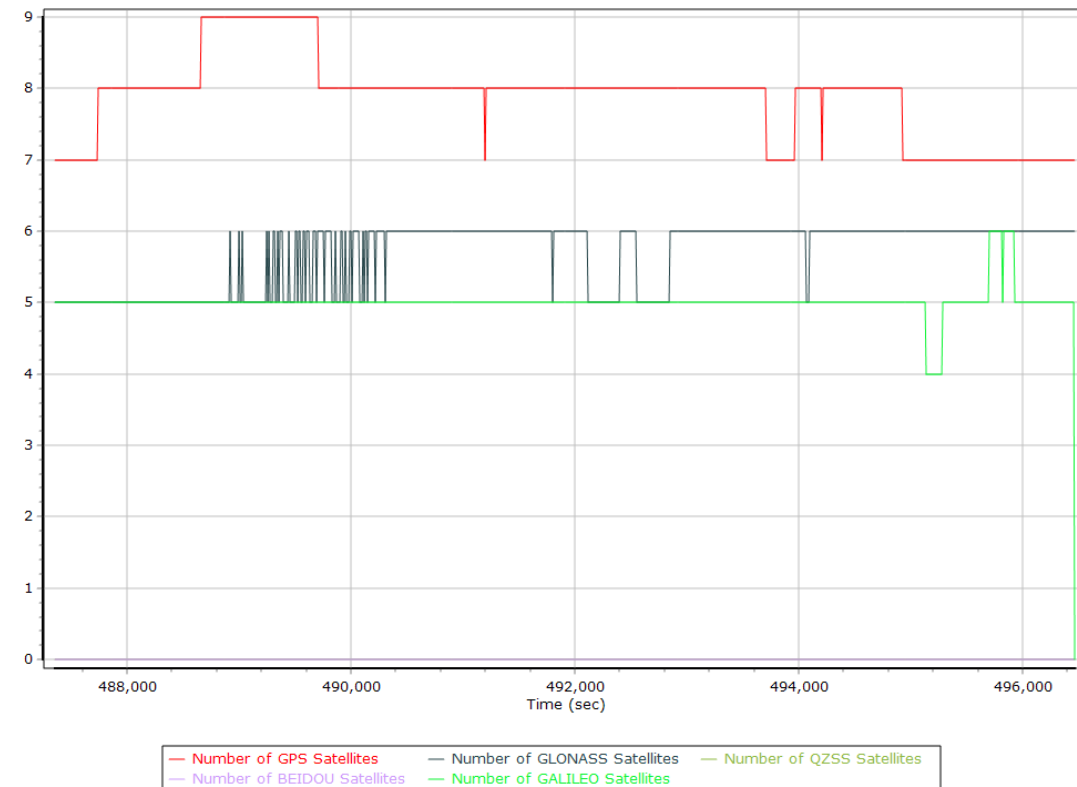


Forward Processed Solution Status

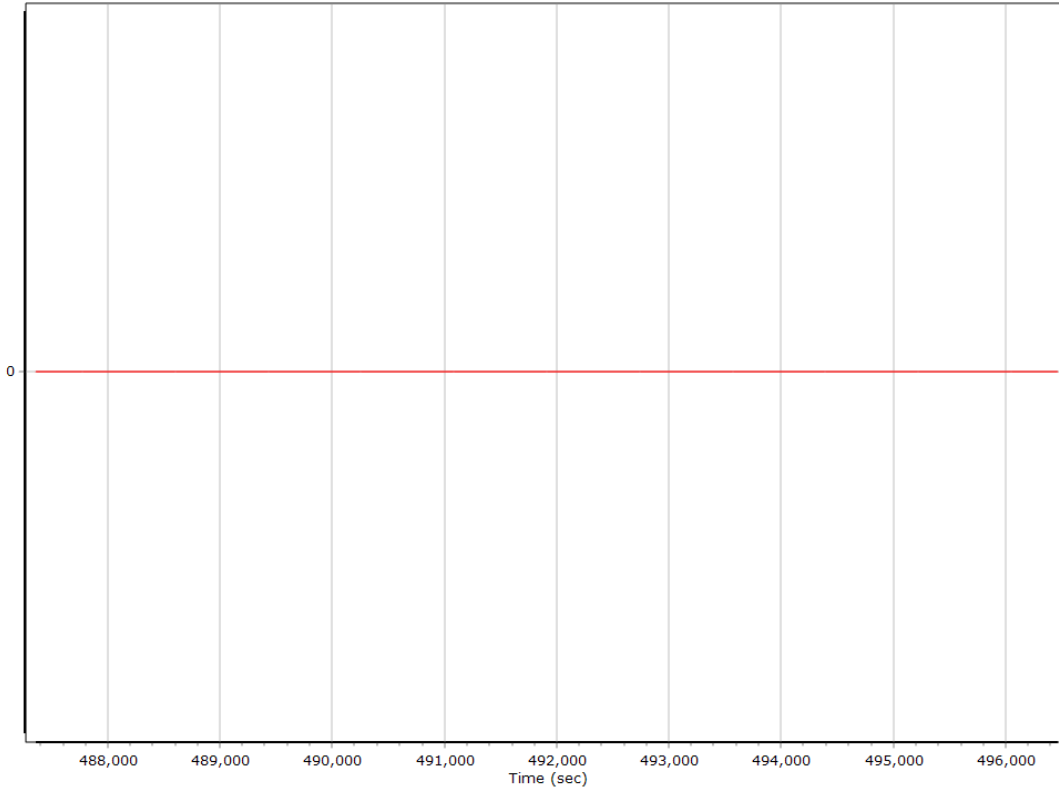
Processing Mode



Number of Satellites



Baseline Length



Export Summary Section 1

Export file	sbet_12088_NAD83(2011).out		
Export format	Custom Smoothed BET		
Solution in use	Post-processed		
Output rate	All Records		
Reference to Output lever arm (m)	0.000	0.000	0.000
Reference mounting angles (deg)	0.000	0.000	0.000
Output units (Coordinate / Lat & Lon)	Meter	Meter	
Export start time	487298.001 (03/05/2021 15:21:38)		
Export end time	496474.000 (03/05/2021 17:54:34)		
Height option	Ellipsoid Height		
WGS84 height flag	False		
Grid			
Zone			
Datum	NAD83 (2011)		
Ellipsoid	GRS 1980		
Local Transformation			
Target Epoch	2010		

Export Summary Section 2

Export file	lever_arm_values.txt		
Export format	ReferenceToPrimaryLeverArms		
Solution in use	Post-processed		
Output rate	All Records		
Reference to Output lever arm (m)	0.000	0.000	0.000
Reference mounting angles (deg)	0.000	0.000	0.000
Output units (Coordinate / Lat & Lon)	Meter	Meter	
Export start time	487298.001 (03/05/2021 15:21:38)		
Export end time	496474.000 (03/05/2021 17:54:34)		
Height option	Ellipsoid Height		
WGS84 height flag	False		
Grid	Universal Transverse Mercator		
Zone	UTM North 14 (102W to 96W)		
Datum	WGS84		
Ellipsoid	WGS84		
Local Transformation	NONE		
Target Epoch	2010		

EO Summary Section 1

EO file			
EO format	ZI Imaging		
Lever arm (m)	0.000	0.000	0.000
Boresight angles (arcmin)	0.0000	0.0000	0.0000
Output rate	All Records		
Rotation sequence	x omega	y phi	z kappa
Local shift (m)	0.000	0.000	0.000
Output units (coordinate / angle / lat & lon)	Meter	Degree	Deg Decimal
Height option	Ellipsoid Height		
WGS84 height flag	False		
Scale height option	False		
Kappa cardinal rotation (deg)	0		
Solution in use	Post-processed		
EO start time	487298.001 (03/05/2021 15:21:38)		
EO end time	496474.000 (03/05/2021 17:54:34)		
Grid	Universal Transverse Mercator		
Zone	UTM North 14 (102W to 96W)		
Datum	NAD83 (2011)		
Ellipsoid	GRS 1980		
Local Transformation	NONE		
Target Epoch	2010		