

General Information

Mission Information

Project name	220727_A_5060492_nad2011_FINAL
Processing date	2022-07-29 18:10:06
Mission date	2022-07-27 12:40:28
Mission duration	04:34:49.000
Processing mode	IN-Fusion PP-RTX

Rover Hardware Information

Product	POS AV 610 VER6 HW2.5-12
Serial number	S/N12686
IMU type	57
Receiver type	BD982
Antenna type	AV39

Project File List

Rover Data Files

File name	File type
220727a.388	POS Data
220727a.389	POS Data
220727a.390	POS Data
220727a.391	POS Data
220727a.392	POS Data
220727a.393	POS Data
220727a.394	POS Data
220727a.395	POS Data
220727a.396	POS Data
220727a.397	POS Data
220727a.398	POS Data
220727a.399	POS Data
220727a.400	POS Data
220727a.401	POS Data
220727a.402	POS Data
220727a.403	POS Data
220727a.404	POS Data
220727a.405	POS Data
220727a.406	POS Data
220727a.407	POS Data
220727a.408	POS Data
220727a.409	POS Data
220727a.410	POS Data
220727a.411	POS Data
220727a.412	POS Data
220727a.413	POS Data
220727a.414	POS Data
220727a.415	POS Data
220727a.416	POS Data
220727a.417	POS Data
220727a.418	POS Data
220727a.419	POS Data
220727a.420	POS Data
220727a.421	POS Data
220727a.422	POS Data
220727a.423	POS Data

Input Files

File Name	File Type
Ephm2080.22g	GLONASS Broadcast Ephemeris
Ephm2080.22n	GPS Broadcast Ephemeris

Output Files

Filename	File type
sbet_220727_A_5060492_nad2011_FINAL.out	SBET Trajectory File
sbet_220727_A_5060492_nad2011_FINAL.shp	Shapefile Export Output

Rover Data Summary

First raw data file	220727a.388		
Last raw data file	220727a.423		
Start GPS week	2220		
Start time	304831.802 (07/27/2022 12:40:31)		
End time	321317.798 (07/27/2022 17:15:17)		
Start of fine alignment	305000.597 (07/27/2022 12:43:20)		
Available subsystems	Primary GNSS, IMU		
POS Event Input	None		
Correction data	None		
IMU Installation Lever Arms & Mounting Angles			
Reference to IMU lever arm (m)	0.000	0.000	0.000
Reference to IMU mounting angles (deg)	0.000	0.000	180.000
Reference to Primary GNSS lever arm (m)	0.361	-0.429	-0.945
Reference to Primary GNSS lever arm std dev (m)	-1.000		
Aircraft to Reference mounting angles (deg)	0.000	0.000	0.000

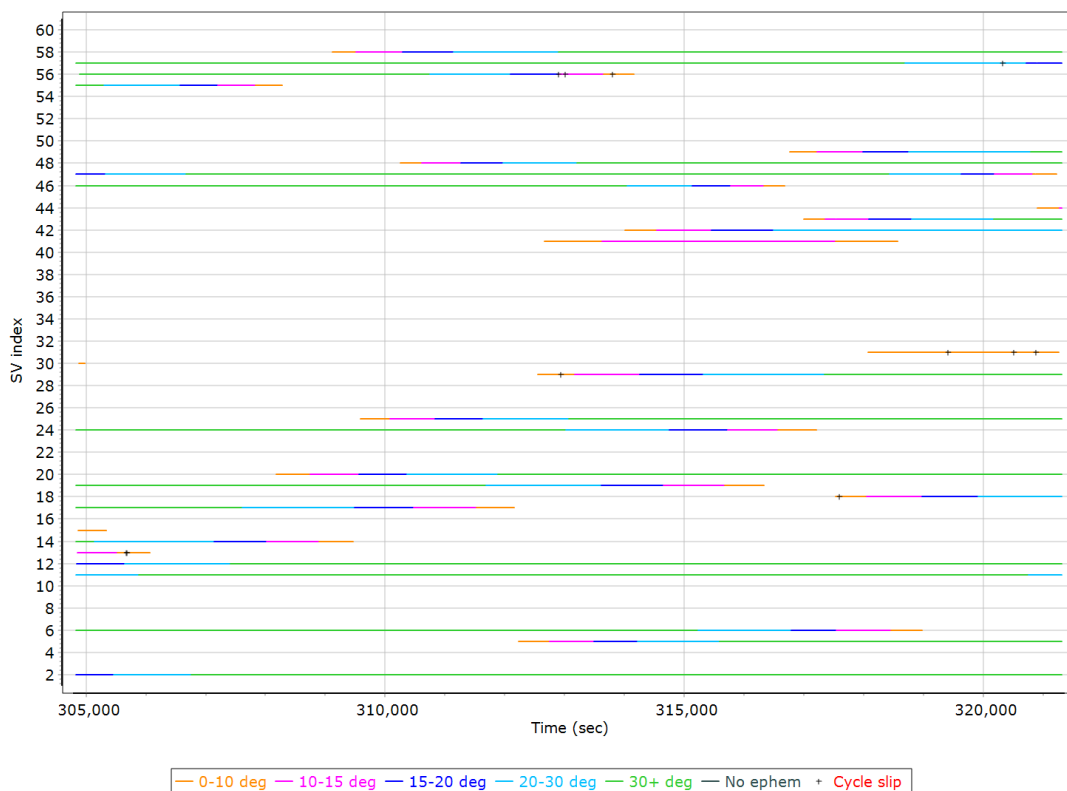
Rover Data QC

Raw IMU Import QC Summary

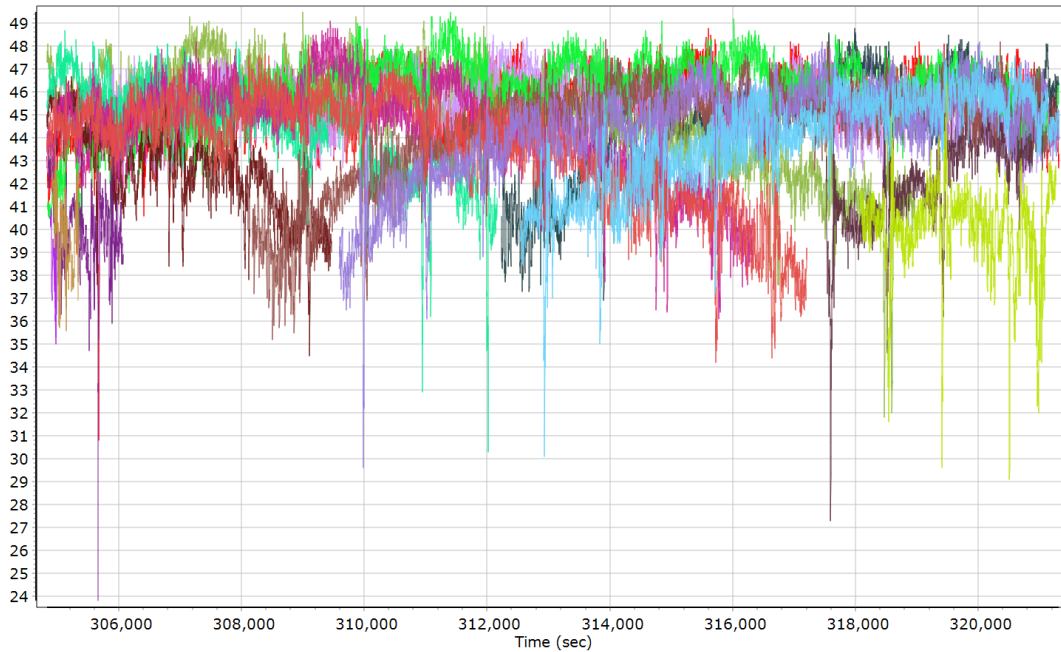
IMU data input file	imu_220727_A_5060492_nad2011_FINAL.dat
IMU data check log file	imudt_220727_A_5060492_nad2011_FINAL.log
IMU Records Processed	3297448
Termination Status	Warnings
IMU Anomalies	1
IMU Failure Messages	
304831.552 : WARNING : Gap of 304811.5645 seconds in CHECKDT input data	

Primary Observables & Satellite Data

GPS/GLONASS L1 Satellite Lock/Elevation

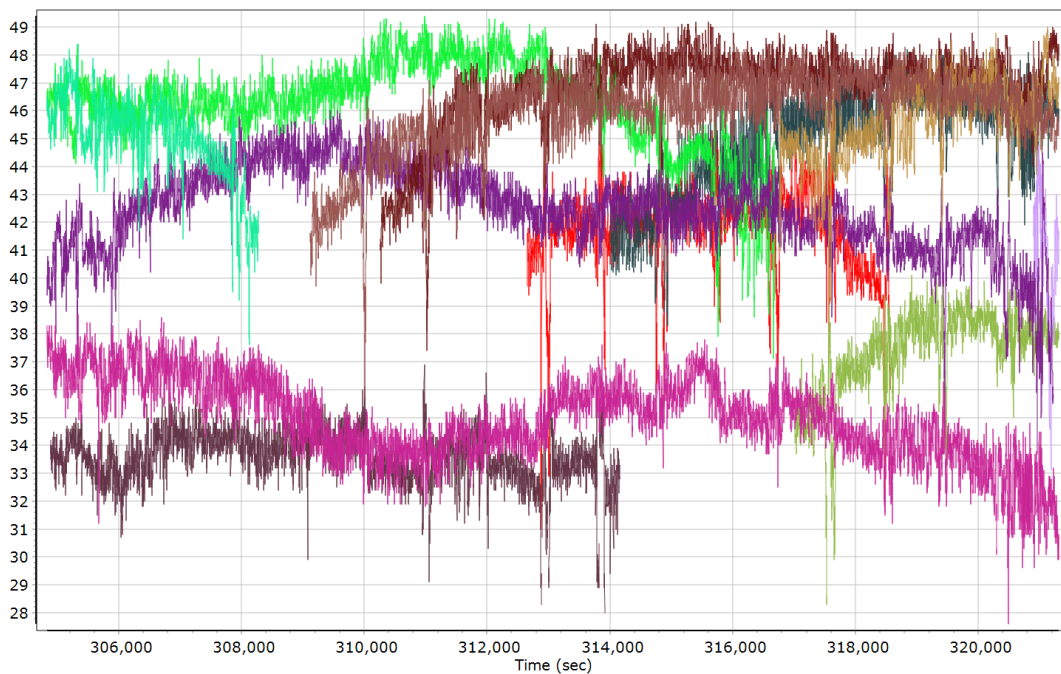


GPS L1 SNR



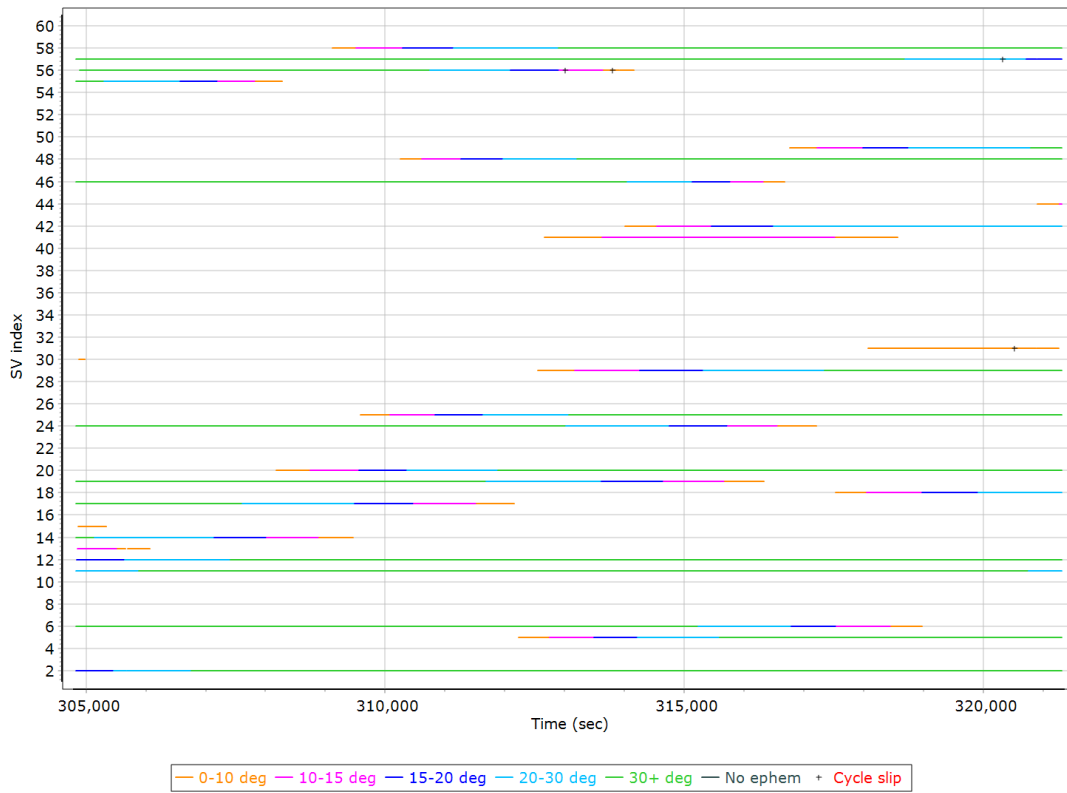
- | | | | |
|---------------------------|---------------------------|---------------------------|---------------------------|
| GPS PRN 02 L1 SNR (dB/Hz) | GPS PRN 05 L1 SNR (dB/Hz) | GPS PRN 06 L1 SNR (dB/Hz) | GPS PRN 11 L1 SNR (dB/Hz) |
| GPS PRN 12 L1 SNR (dB/Hz) | GPS PRN 13 L1 SNR (dB/Hz) | GPS PRN 14 L1 SNR (dB/Hz) | GPS PRN 15 L1 SNR (dB/Hz) |
| GPS PRN 17 L1 SNR (dB/Hz) | GPS PRN 18 L1 SNR (dB/Hz) | GPS PRN 19 L1 SNR (dB/Hz) | GPS PRN 20 L1 SNR (dB/Hz) |
| GPS PRN 24 L1 SNR (dB/Hz) | GPS PRN 25 L1 SNR (dB/Hz) | GPS PRN 29 L1 SNR (dB/Hz) | GPS PRN 30 L1 SNR (dB/Hz) |
| GPS PRN 31 L1 SNR (dB/Hz) | | | |

GLONASS L1 SNR

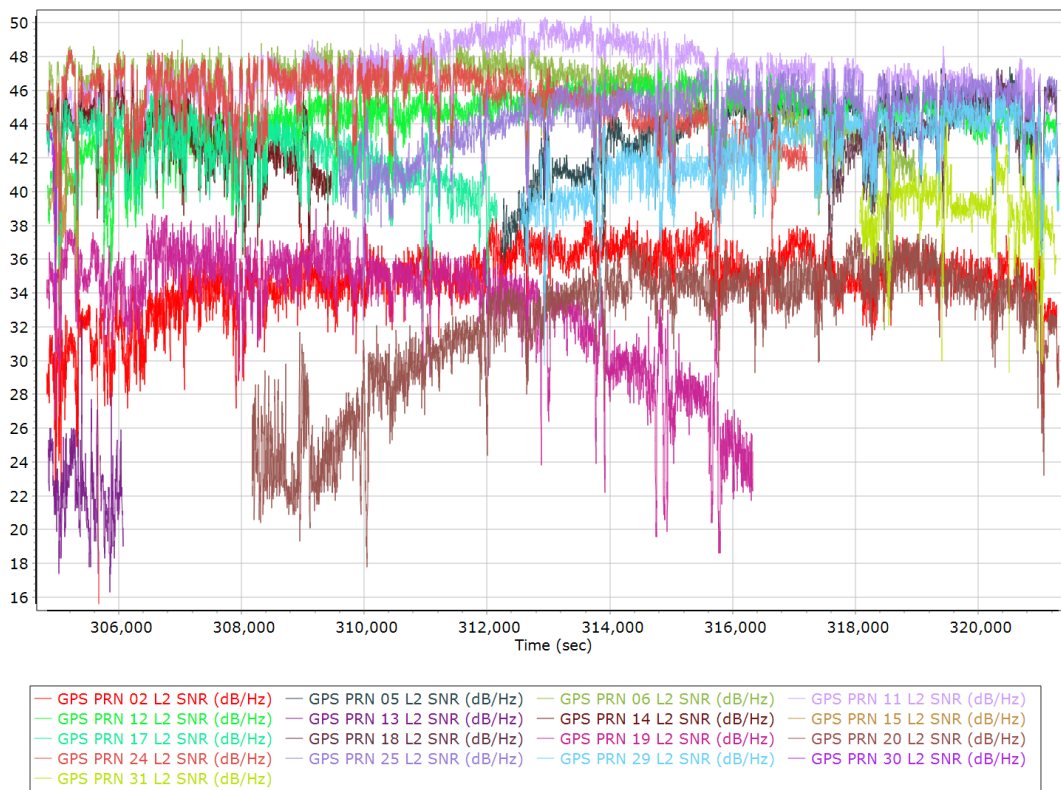


- | | | |
|---------------------------|---------------------------|---------------------------|
| GLONASS 04 L1 SNR (dB/Hz) | GLONASS 05 L1 SNR (dB/Hz) | GLONASS 06 L1 SNR (dB/Hz) |
| GLONASS 07 L1 SNR (dB/Hz) | GLONASS 09 L1 SNR (dB/Hz) | GLONASS 10 L1 SNR (dB/Hz) |
| GLONASS 11 L1 SNR (dB/Hz) | GLONASS 12 L1 SNR (dB/Hz) | GLONASS 18 L1 SNR (dB/Hz) |
| GLONASS 19 L1 SNR (dB/Hz) | GLONASS 20 L1 SNR (dB/Hz) | GLONASS 21 L1 SNR (dB/Hz) |

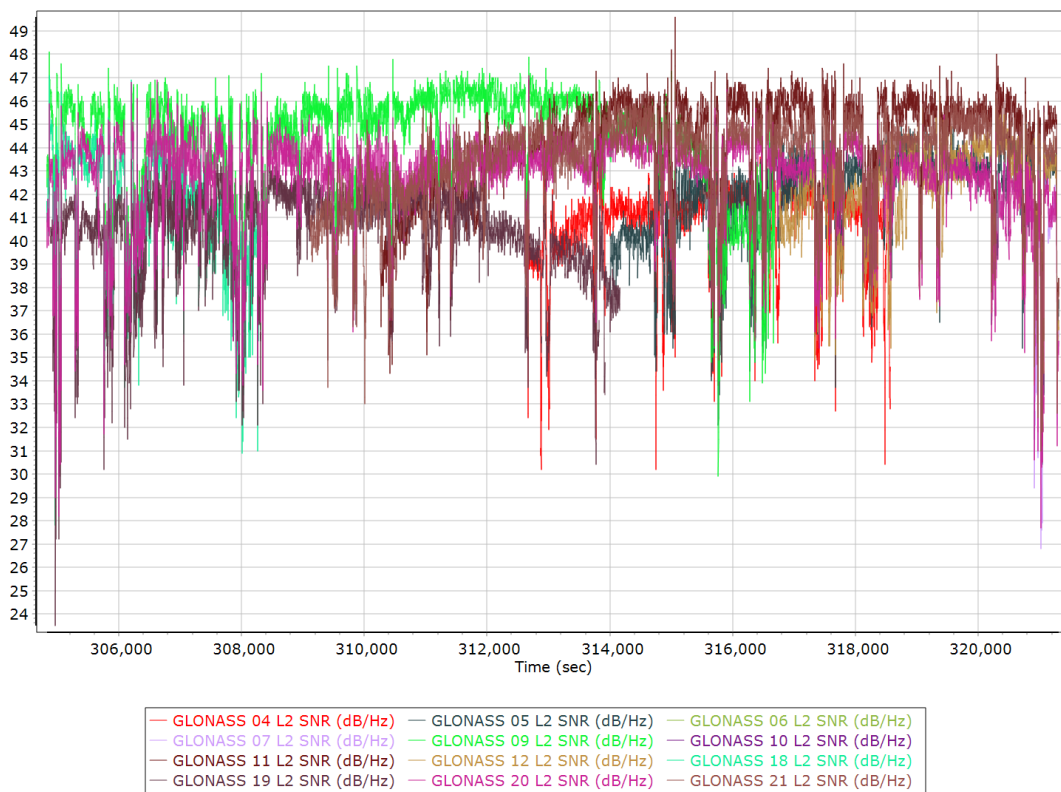
GPS/GLONASS L2 Satellite Lock/Elevation



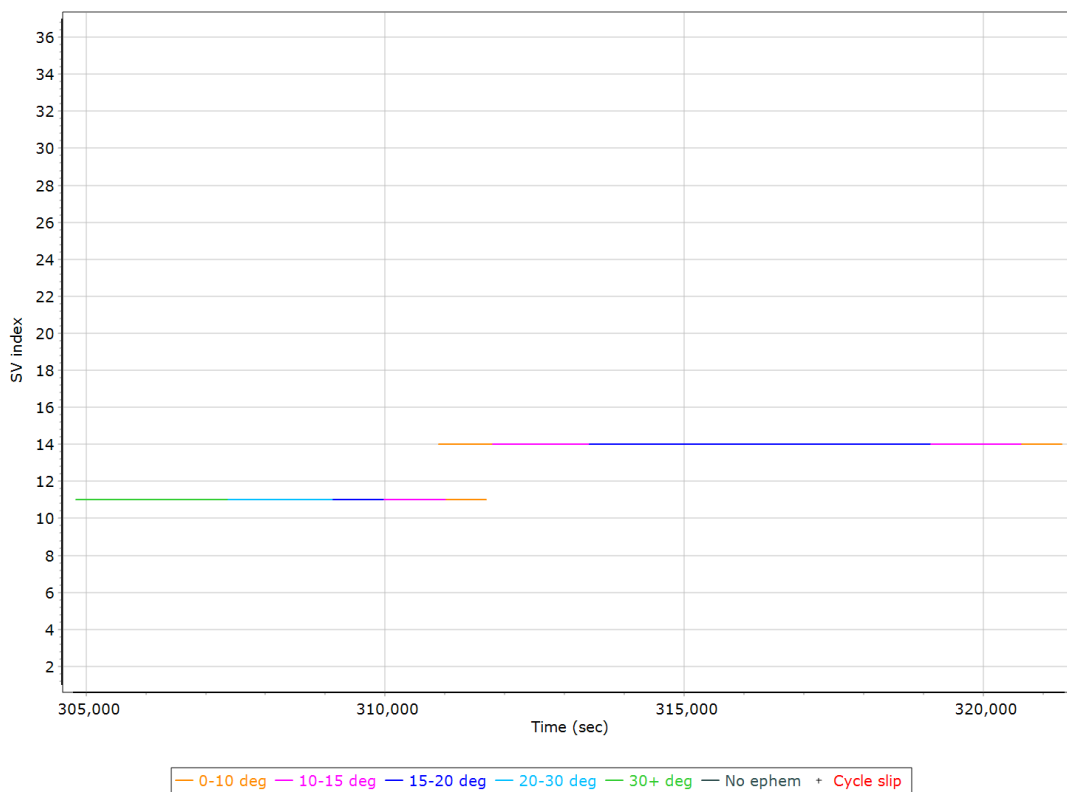
GPS L2 SNR



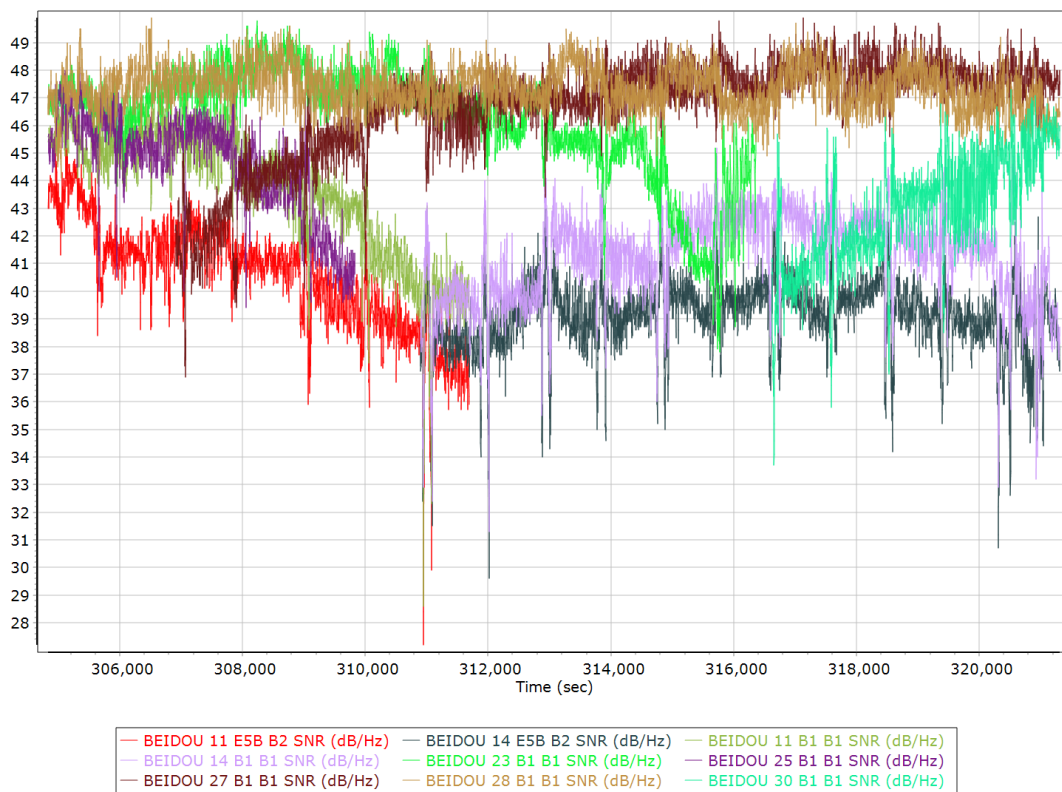
GLONASS L2 SNR



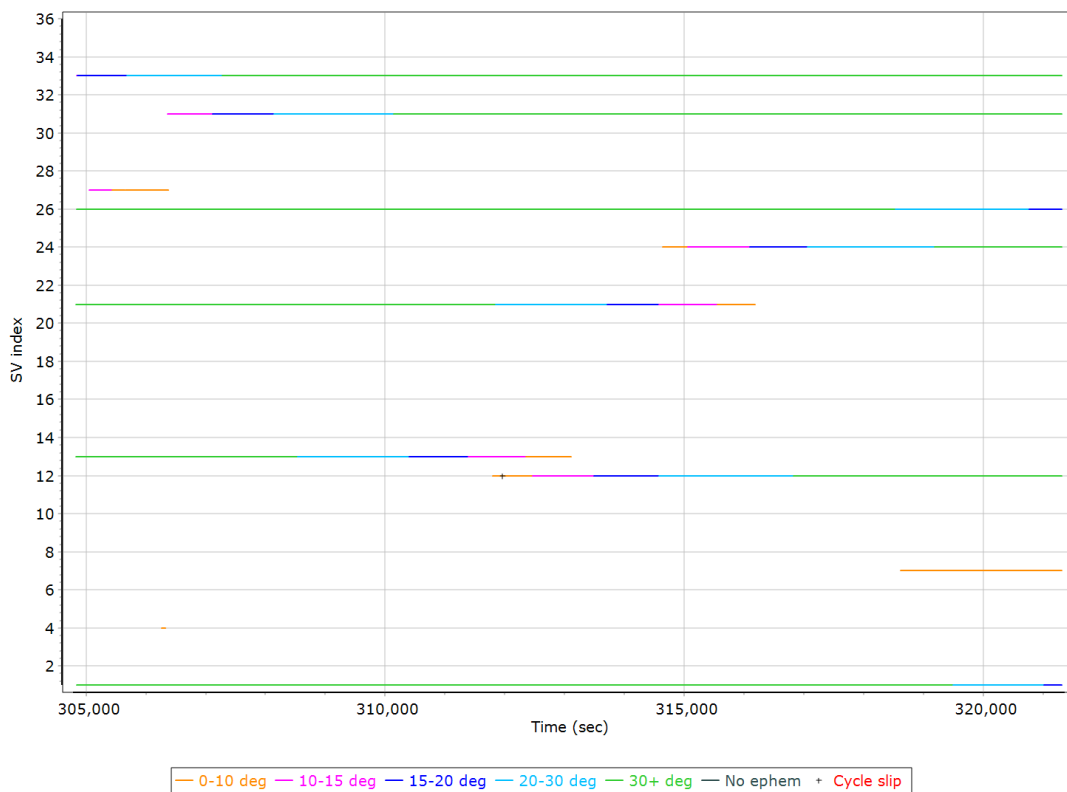
BEIDOU Satellite Lock/Elevation



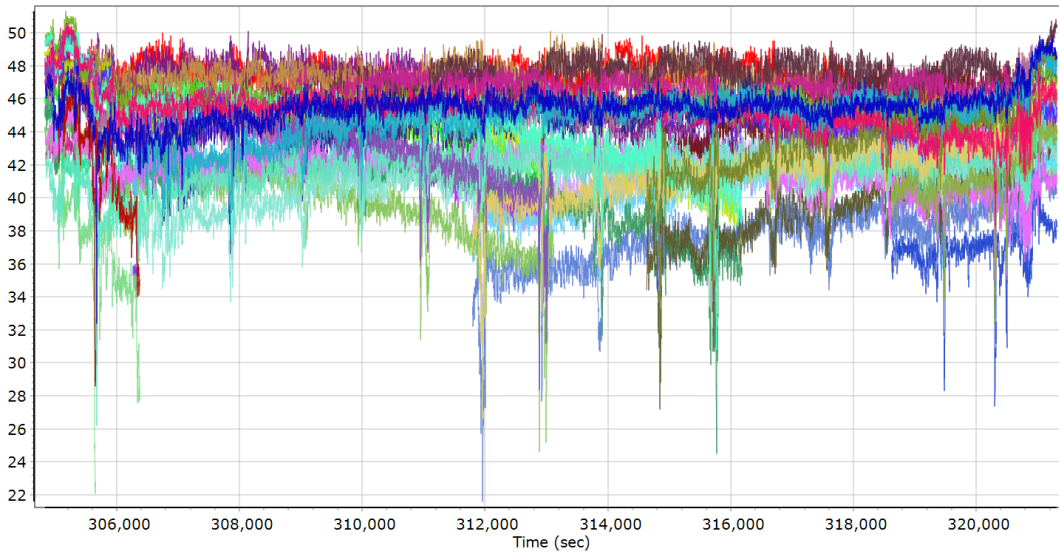
BEIDOU SNR



GALILEO Satellite Lock/Elevation



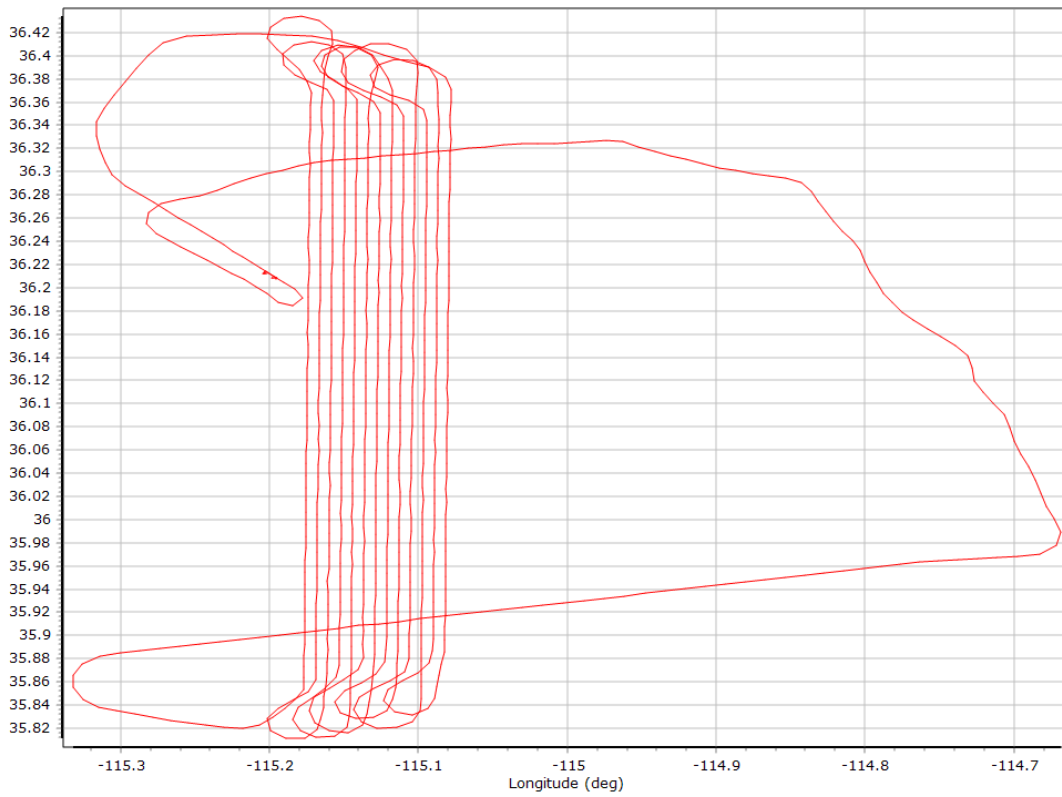
GALILEO SNR



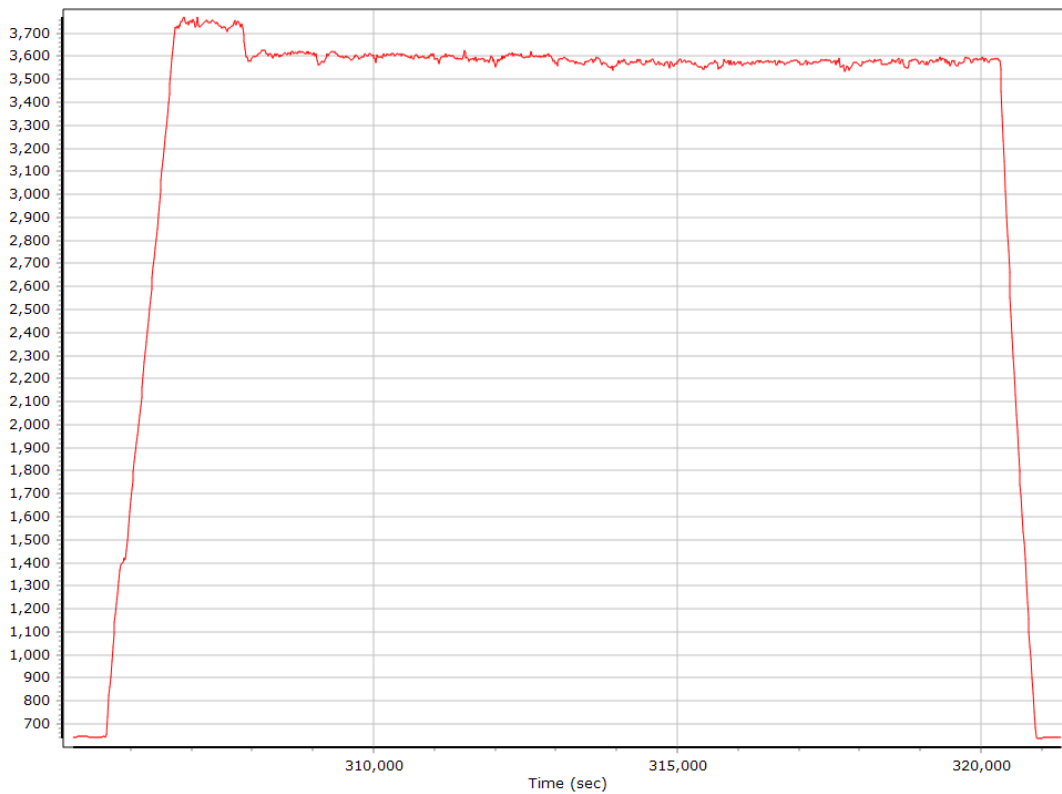
— GALILEO 01 L1 BOC_1_1_DP_MBOC SNR (dB/Hz)	— GALILEO 04 L1 BOC_1_1_DP_MBOC SNR (dB/Hz)
— GALILEO 07 L1 BOC_1_1_DP_MBOC SNR (dB/Hz)	— GALILEO 12 L1 BOC_1_1_DP_MBOC SNR (dB/Hz)
— GALILEO 13 L1 BOC_1_1_DP_MBOC SNR (dB/Hz)	— GALILEO 21 L1 BOC_1_1_DP_MBOC SNR (dB/Hz)
— GALILEO 24 L1 BOC_1_1_DP_MBOC SNR (dB/Hz)	— GALILEO 26 L1 BOC_1_1_DP_MBOC SNR (dB/Hz)
— GALILEO 27 L1 BOC_1_1_DP_MBOC SNR (dB/Hz)	— GALILEO 31 L1 BOC_1_1_DP_MBOC SNR (dB/Hz)
— GALILEO 33 L1 BOC_1_1_DP_MBOC SNR (dB/Hz)	— GALILEO 01 L5E5A BPSK10_PD SNR (dB/Hz)
— GALILEO 04 L5E5A BPSK10_PD SNR (dB/Hz)	— GALILEO 07 L5E5A BPSK10_PD SNR (dB/Hz)
— GALILEO 12 L5E5A BPSK10_PD SNR (dB/Hz)	— GALILEO 13 L5E5A BPSK10_PD SNR (dB/Hz)
— GALILEO 21 L5E5A BPSK10_PD SNR (dB/Hz)	— GALILEO 24 L5E5A BPSK10_PD SNR (dB/Hz)
— GALILEO 26 L5E5A BPSK10_PD SNR (dB/Hz)	— GALILEO 27 L5E5A BPSK10_PD SNR (dB/Hz)

Smoothed Trajectory Information

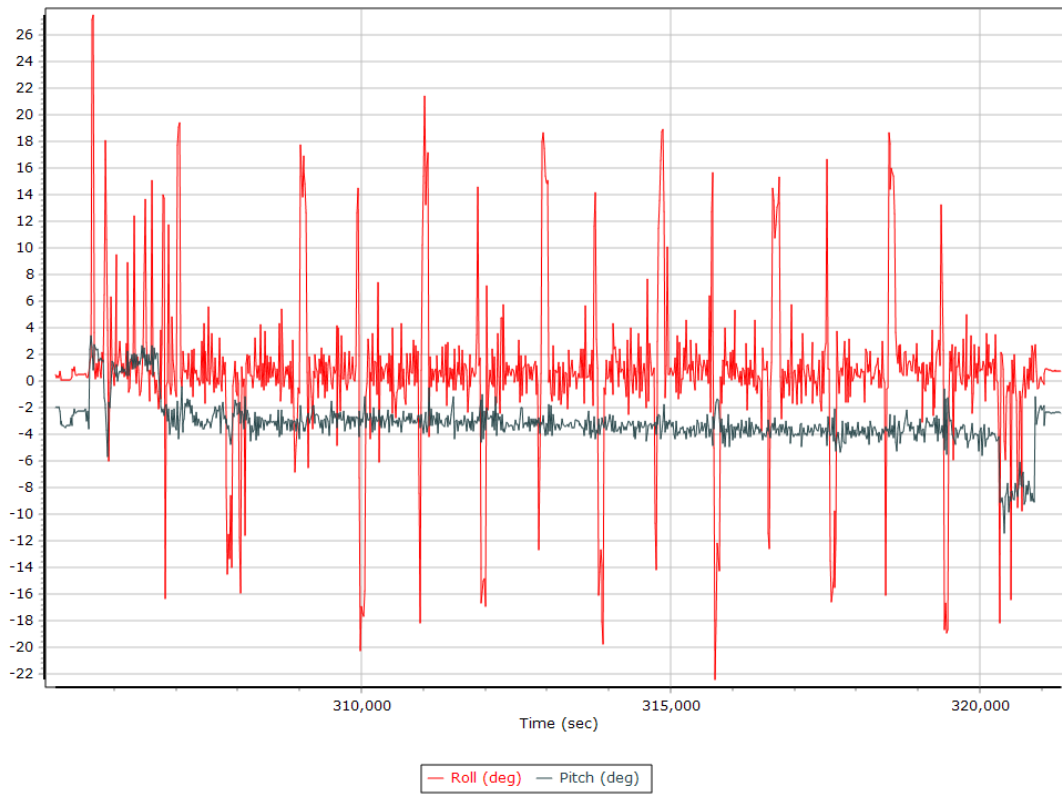
Top View



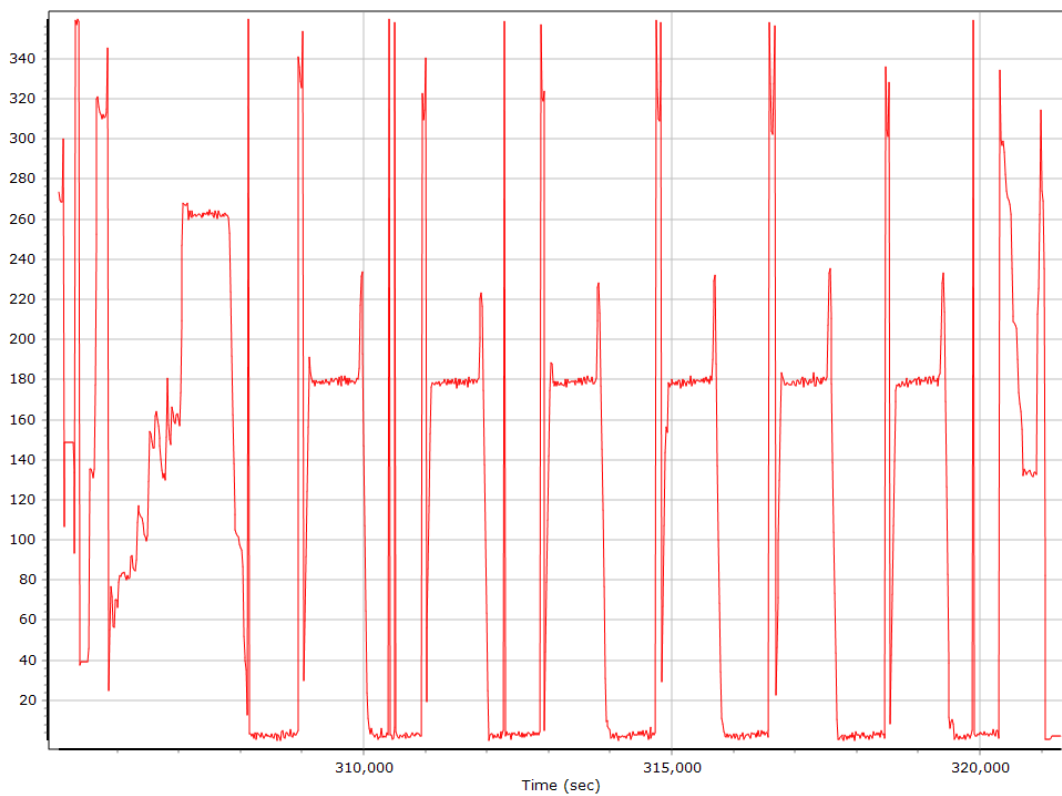
Altitude



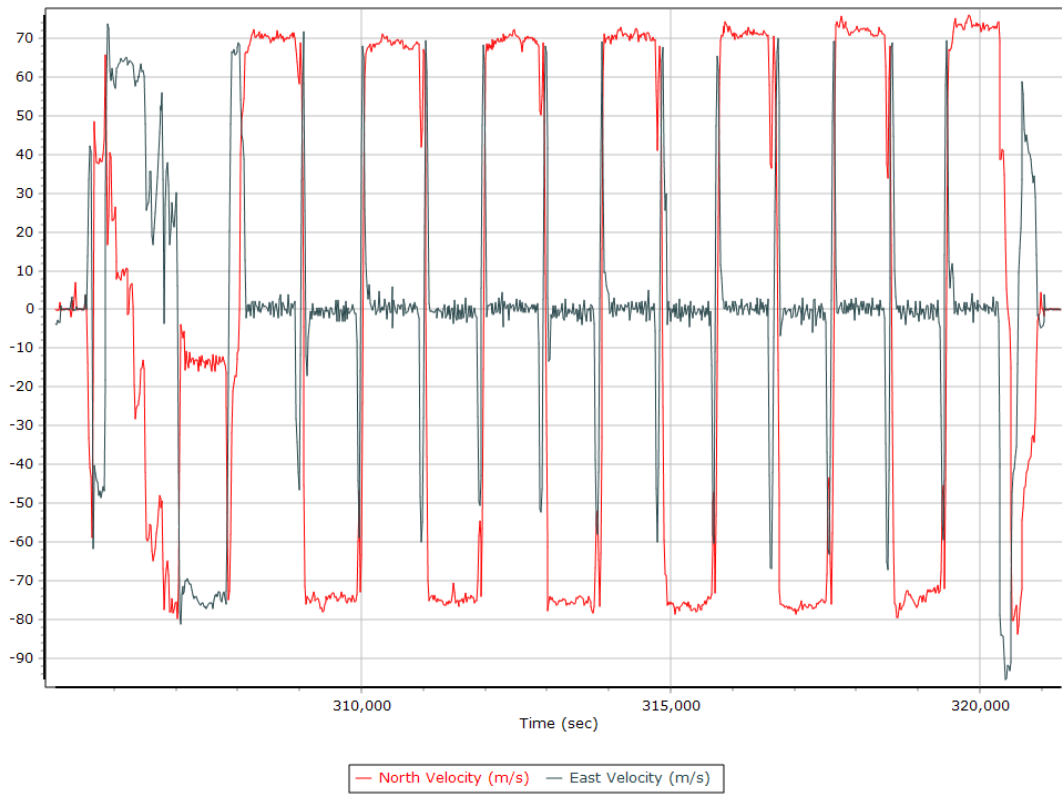
Roll/Pitch



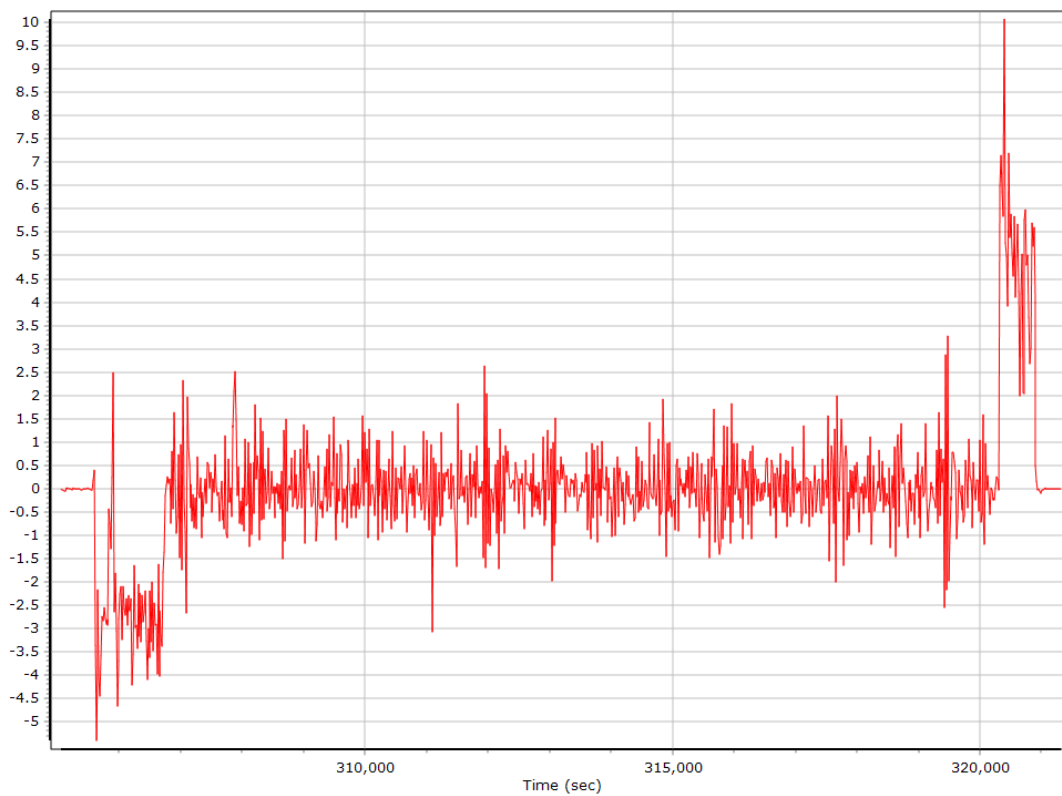
Heading



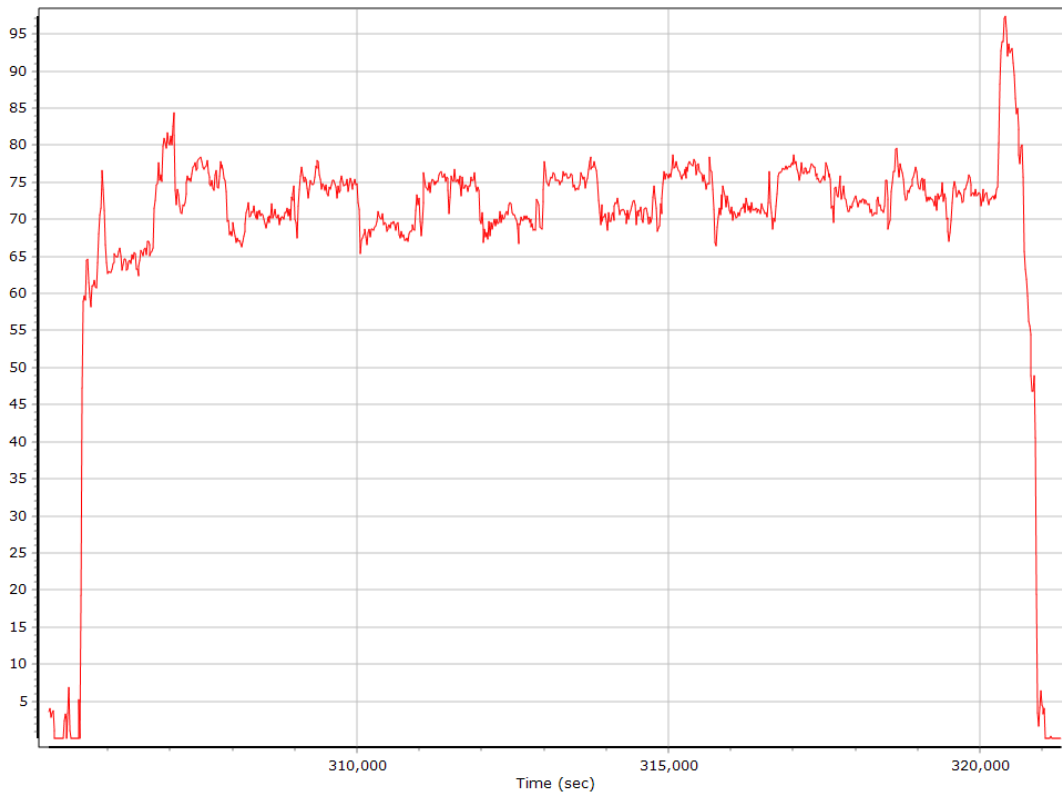
North/East Velocity



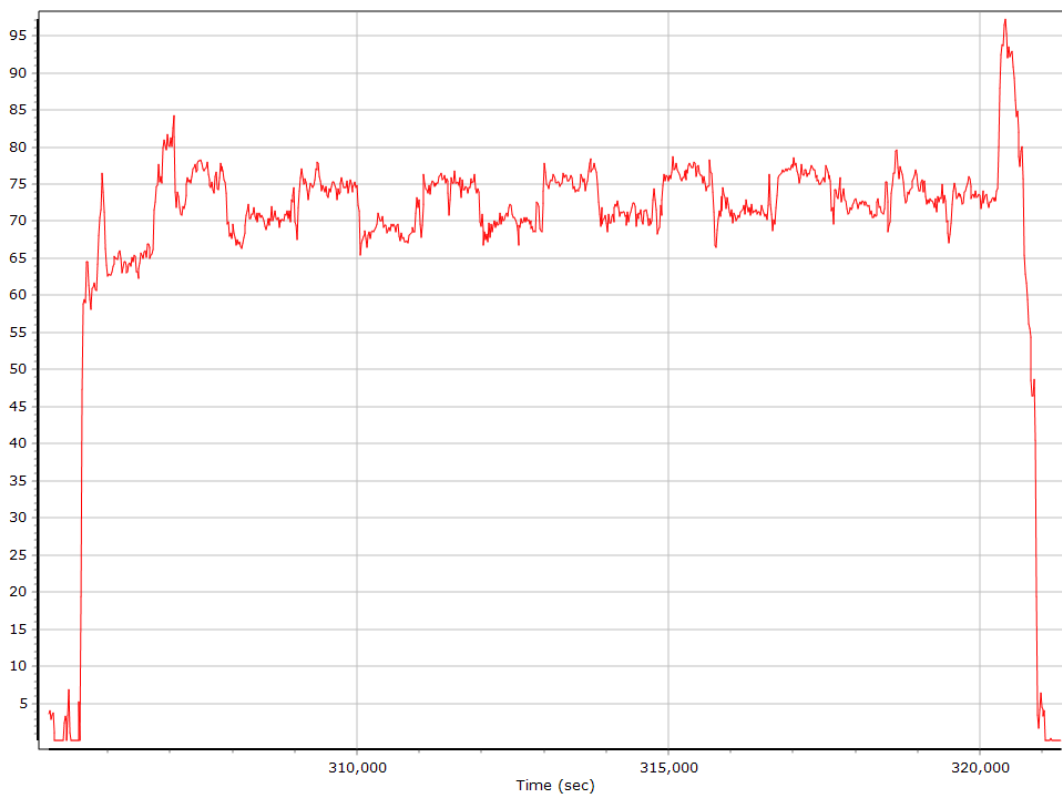
Down Velocity



Total Speed



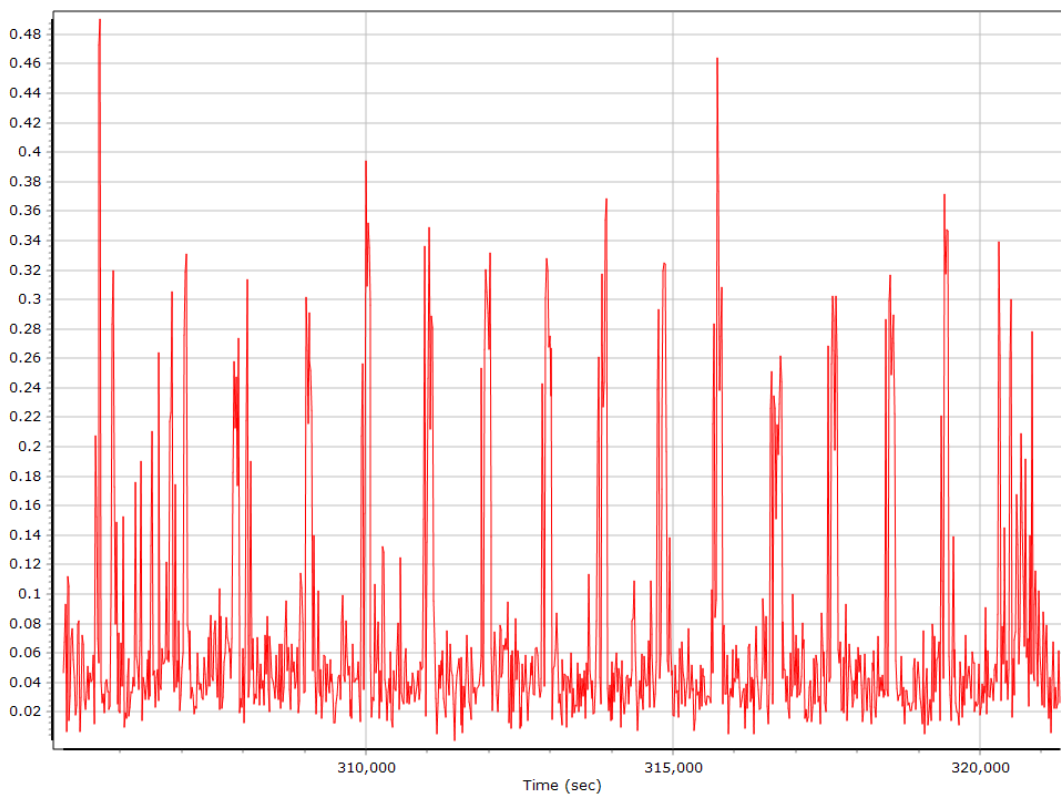
Ground Speed



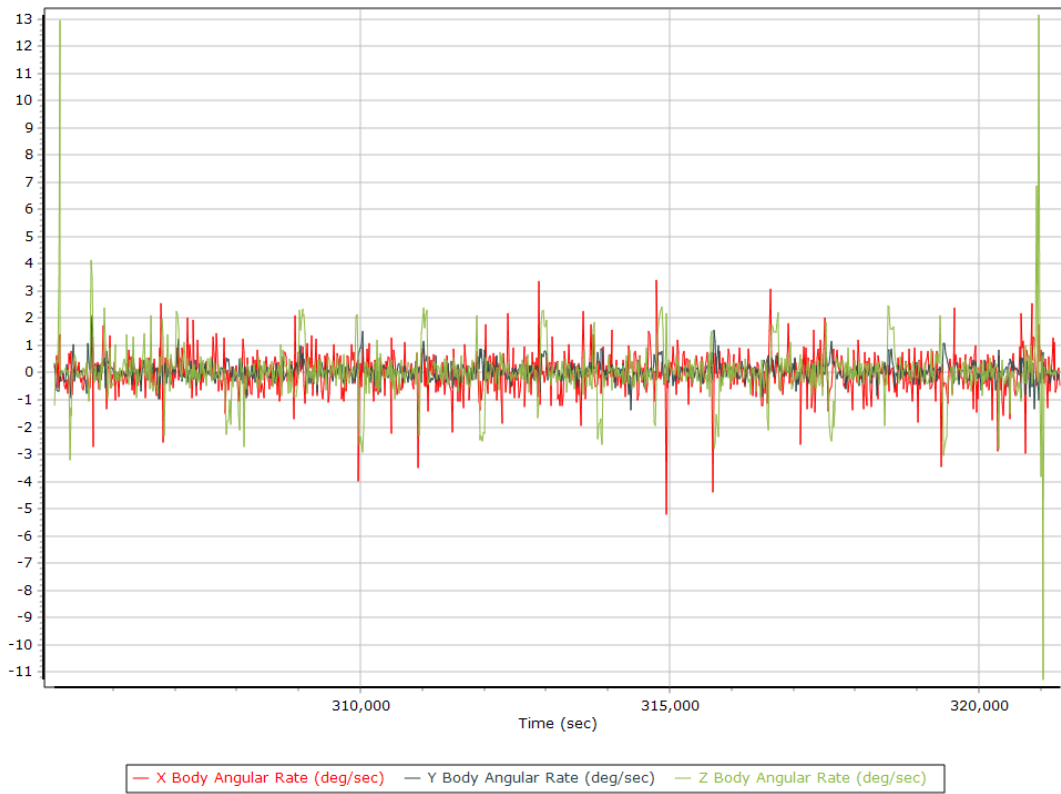
Body Acceleration



Total Body Acceleration

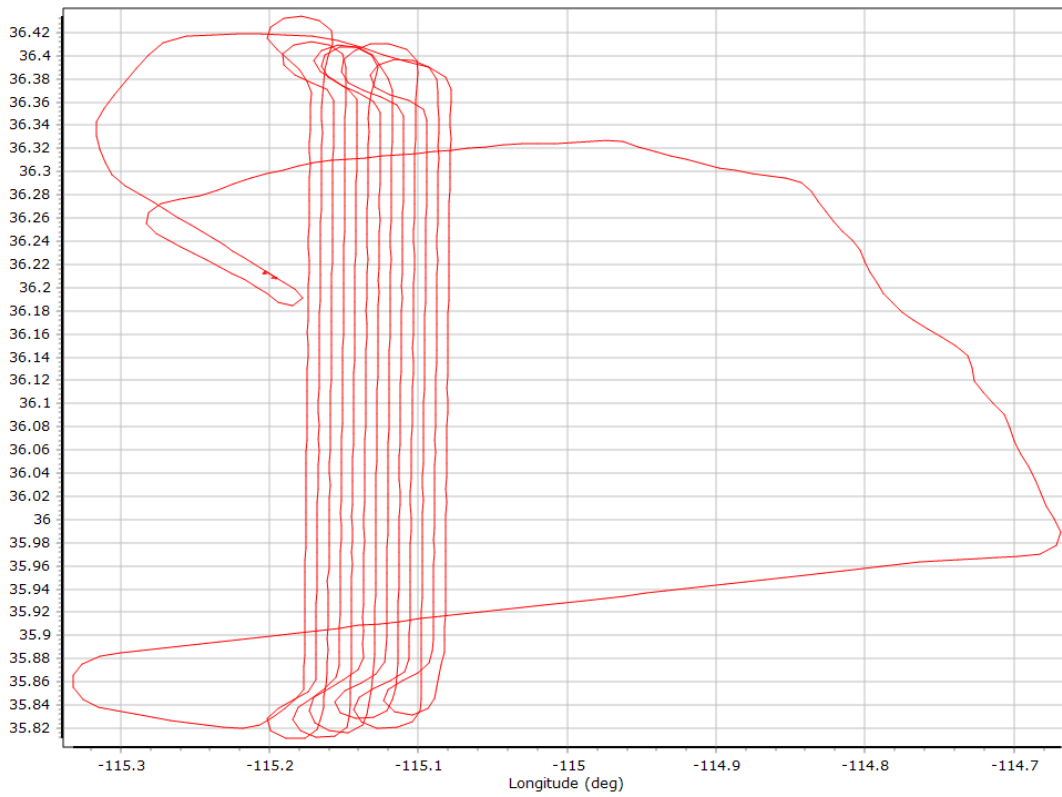


Body Angular Rate

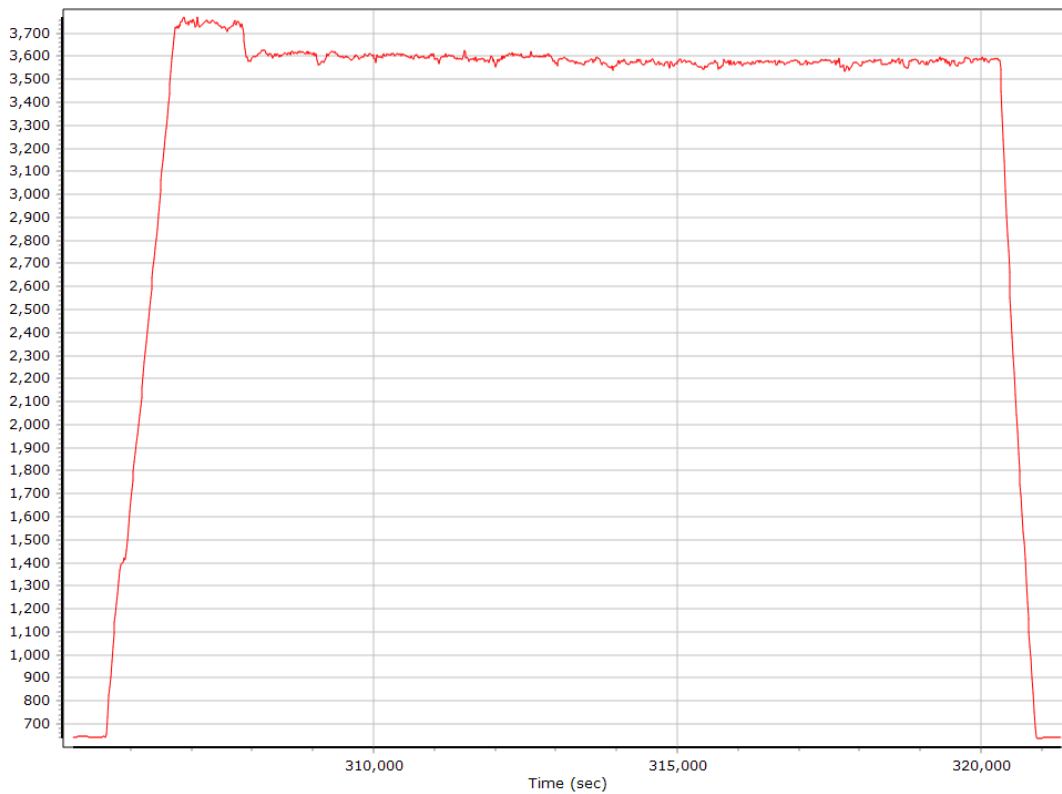


Forward Processed Trajectory Information

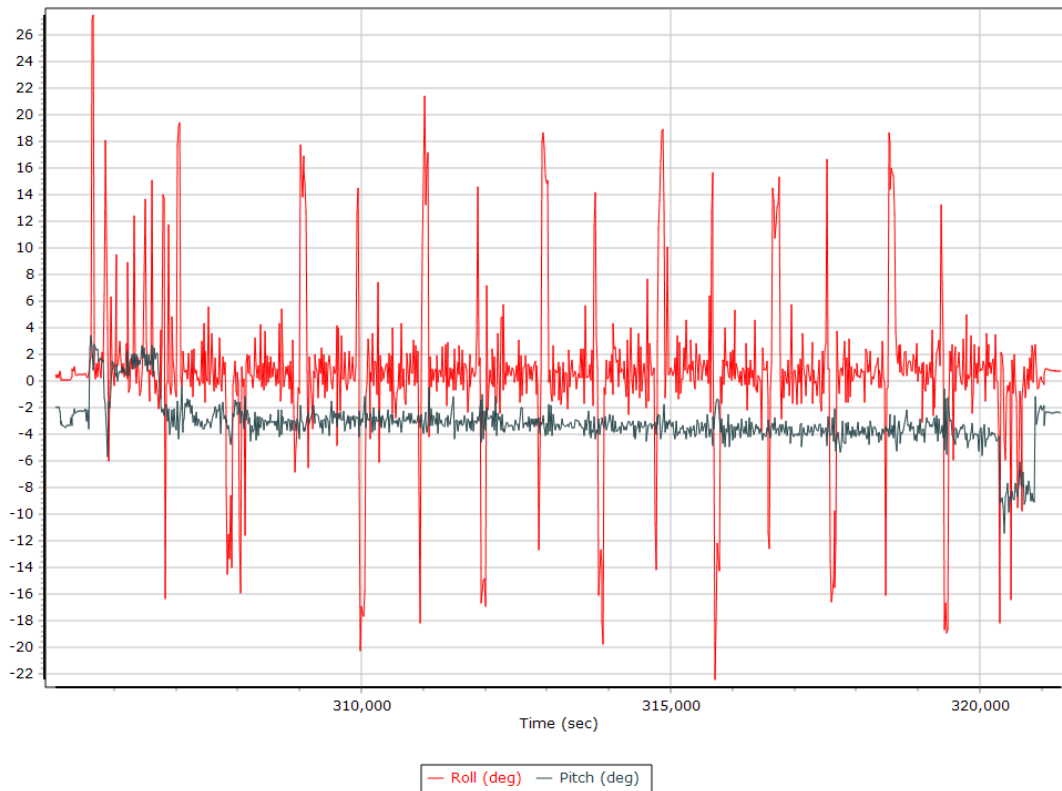
Top View



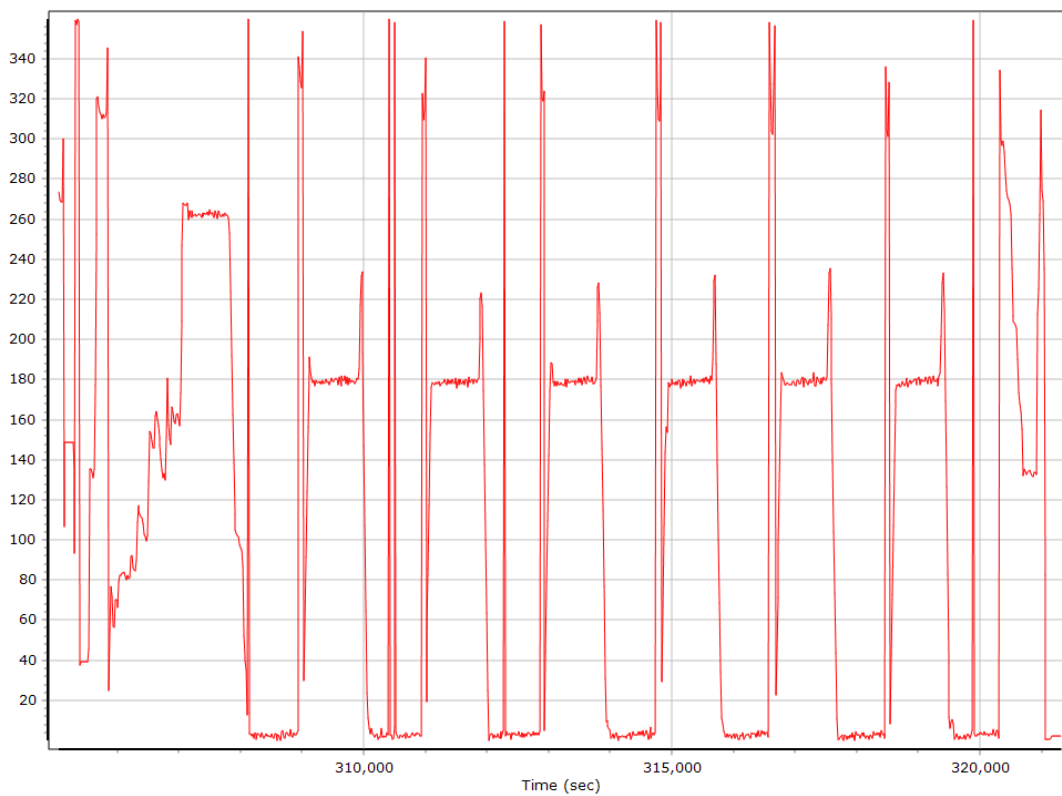
Altitude



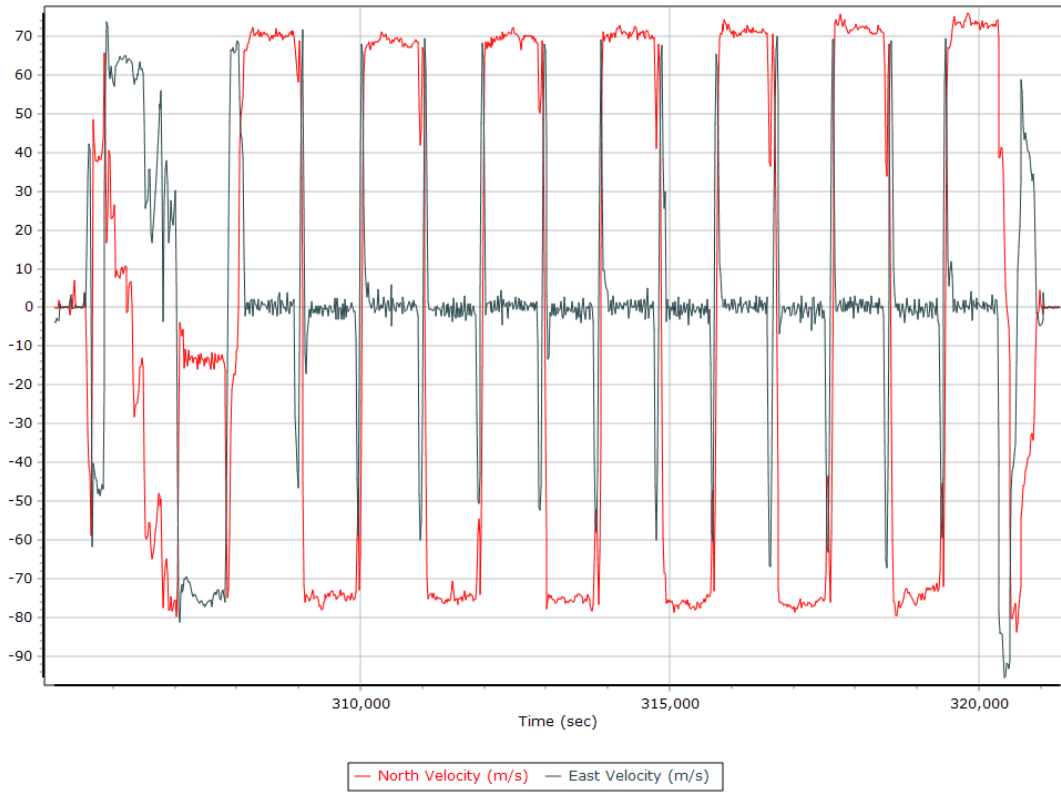
Roll/Pitch



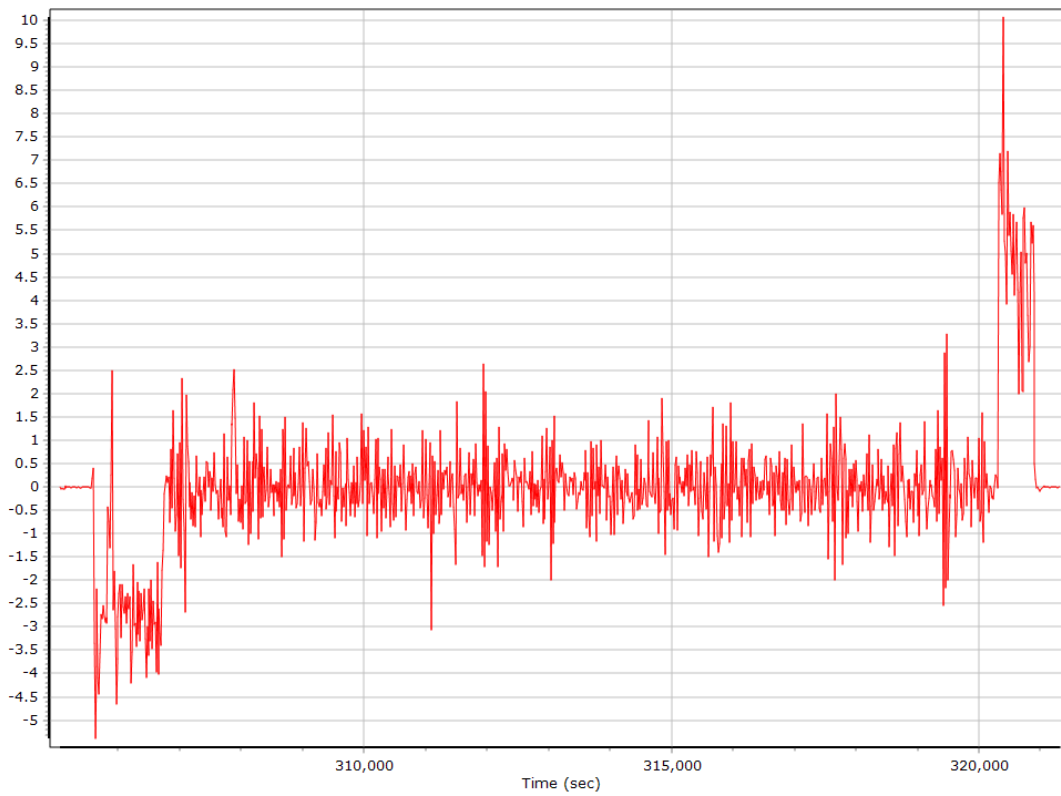
Heading



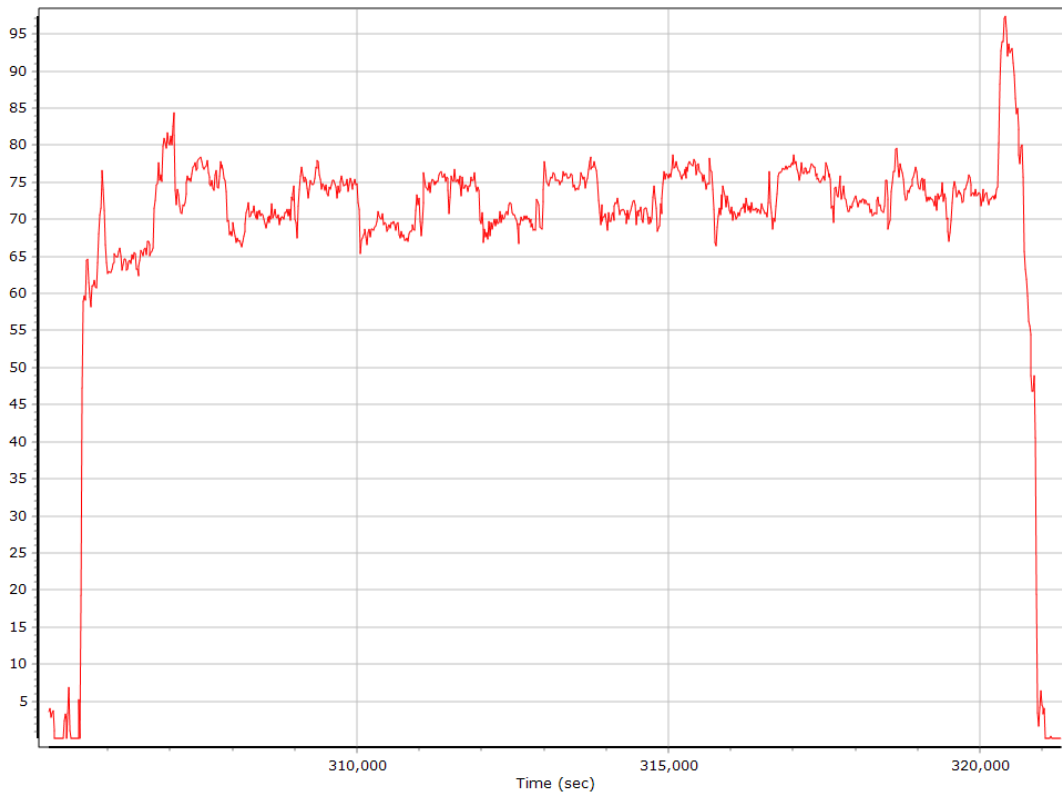
North/East Velocity



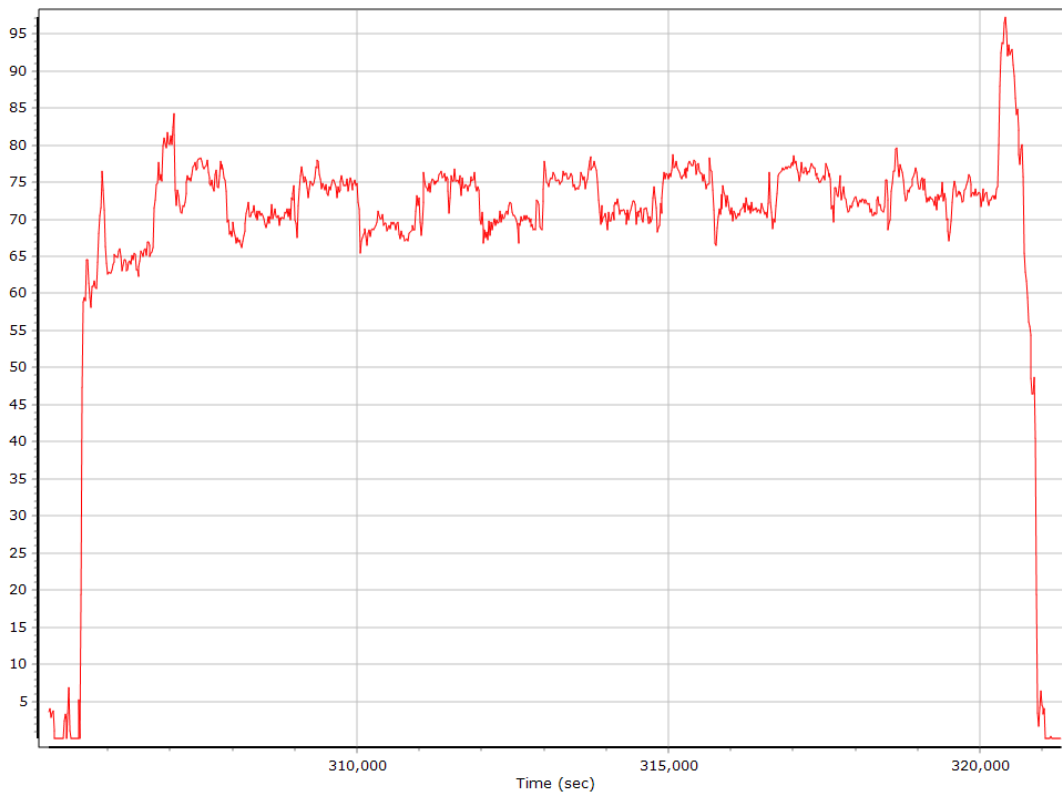
Down Velocity



Total Speed



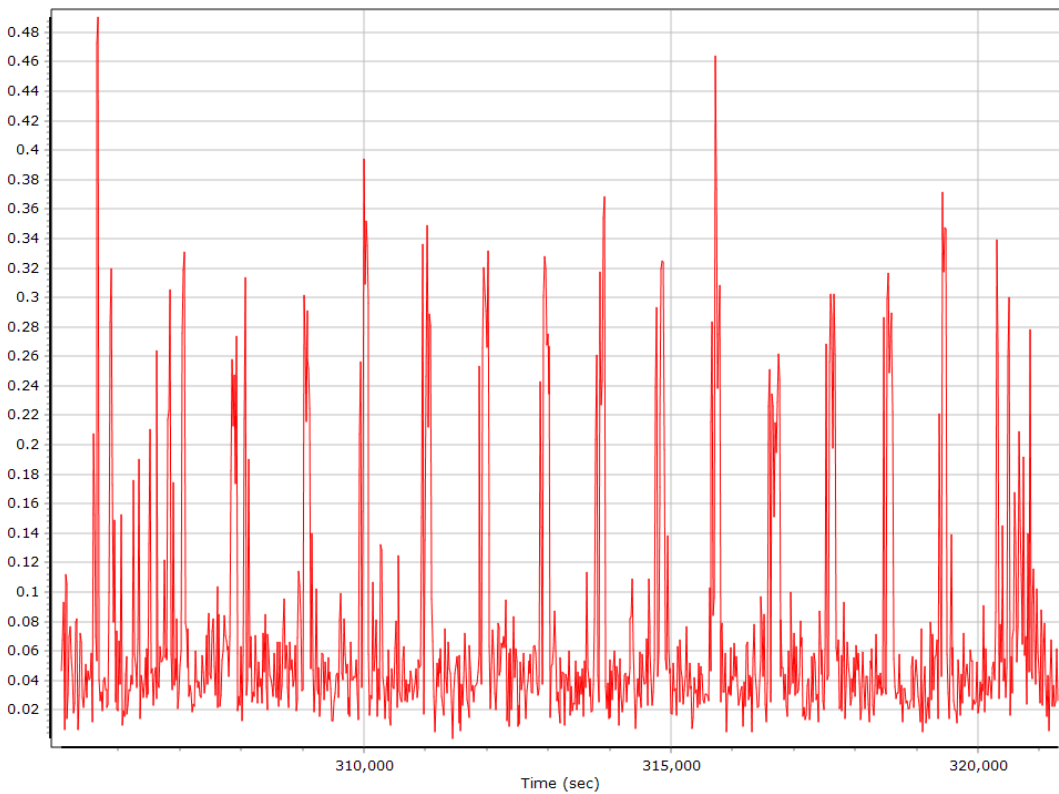
Ground Speed



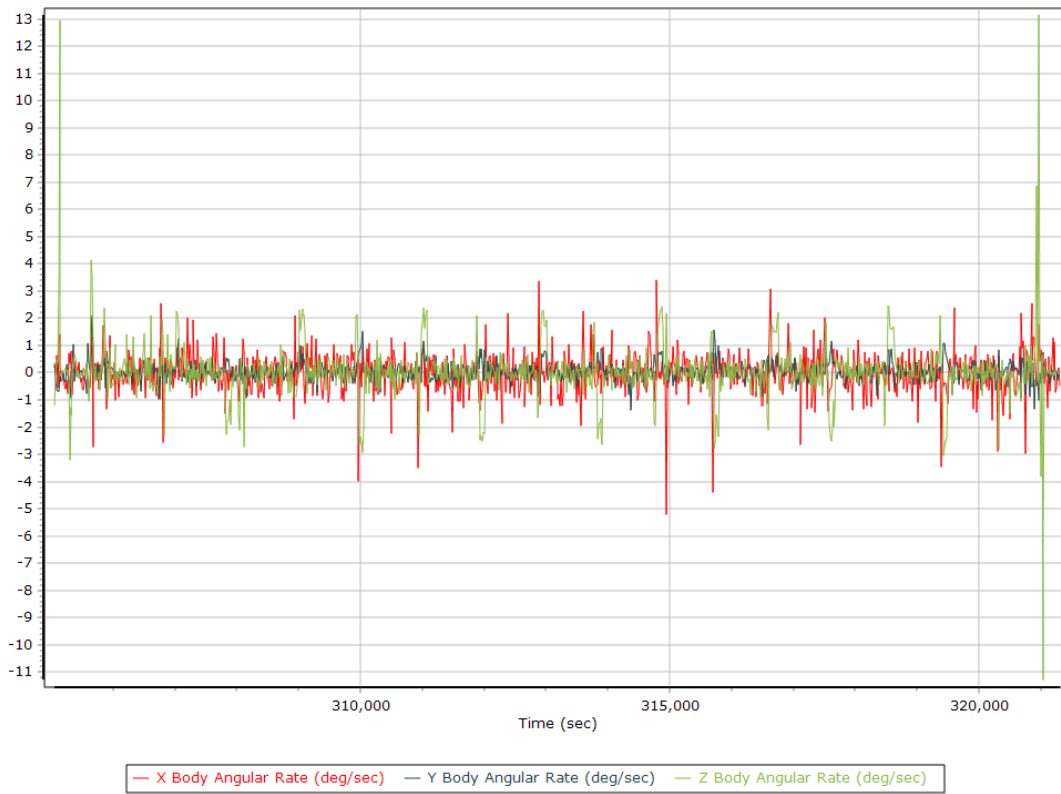
Body Acceleration



Total Body Acceleration



Body Angular Rate

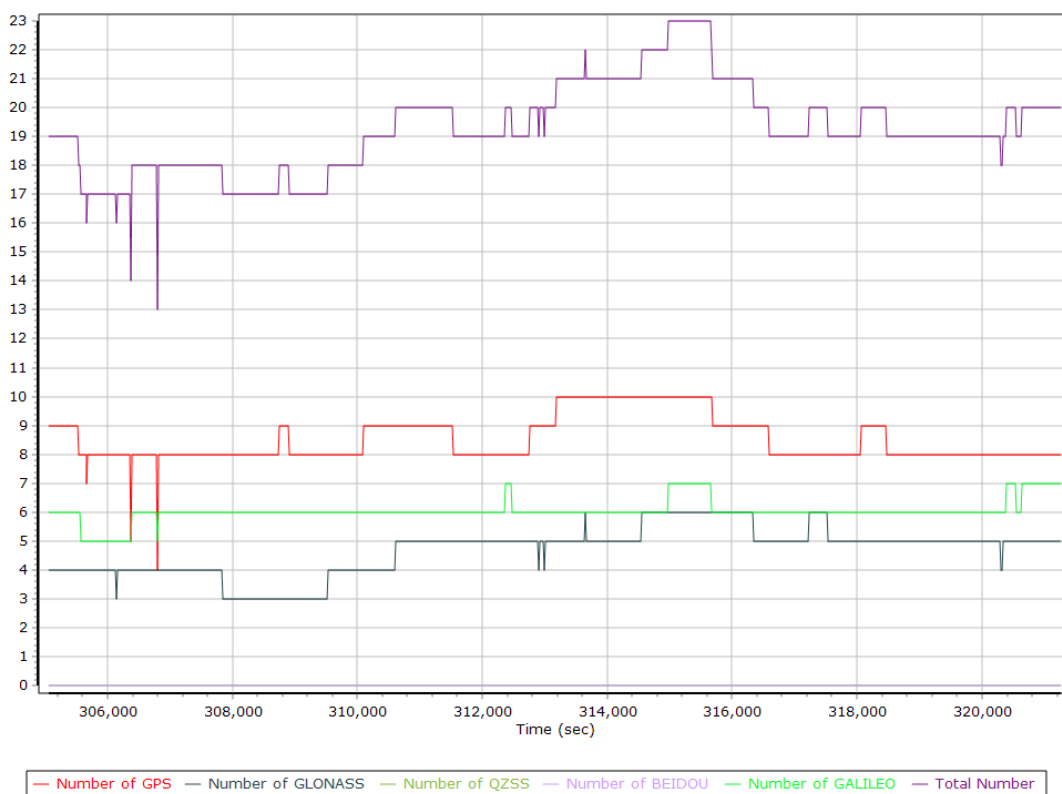


GNSS QC

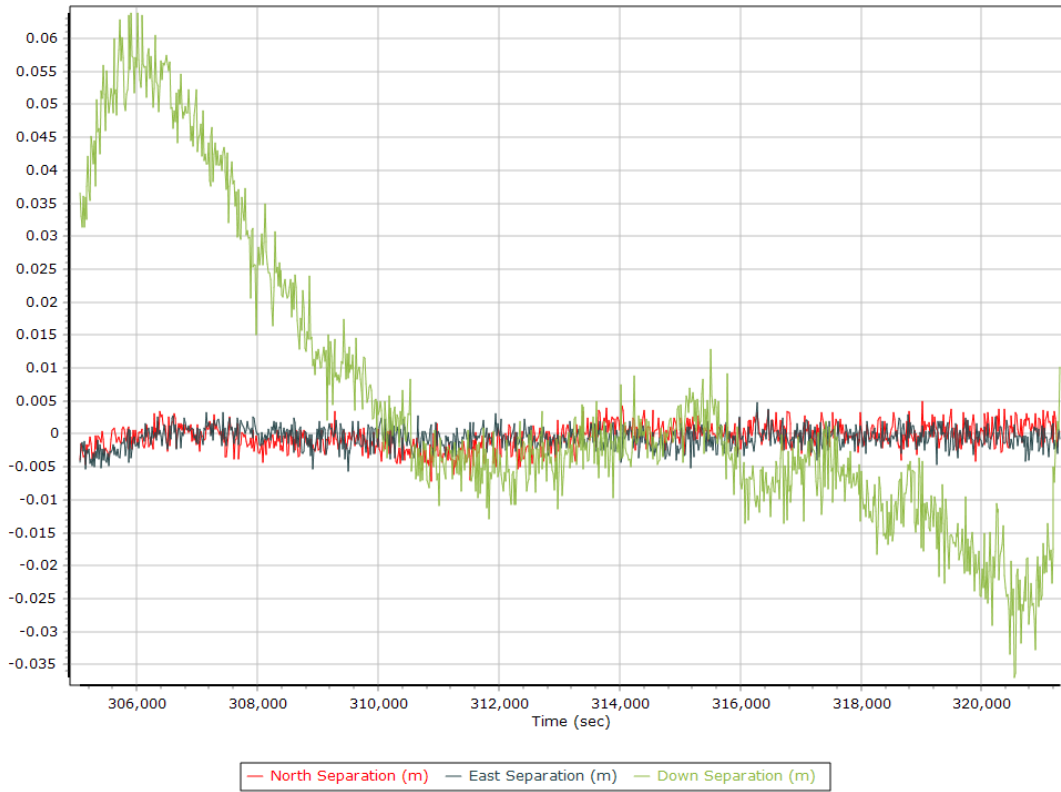
GNSS QC Statistics

Statistics	Min	Max	Mean
Baseline length (km)	0.00	0.00	
Number of GPS SV	2	10	9
Number of GLONASS SV	3	6	5
Number of QZSS SV	0	0	0
Number of BEIDOU SV	0	0	0
Number of GALILEO SV	2	7	6
Total number of SV	10	23	19
PDOP	0.96	2.68	1.27
QC Solution Gaps	0.00	0.00	
Solution Type	Fixed	Float	No solution
Epoch (sec)	16435.00	0.00	0.00
Percentage	100.00	0.00	0.00

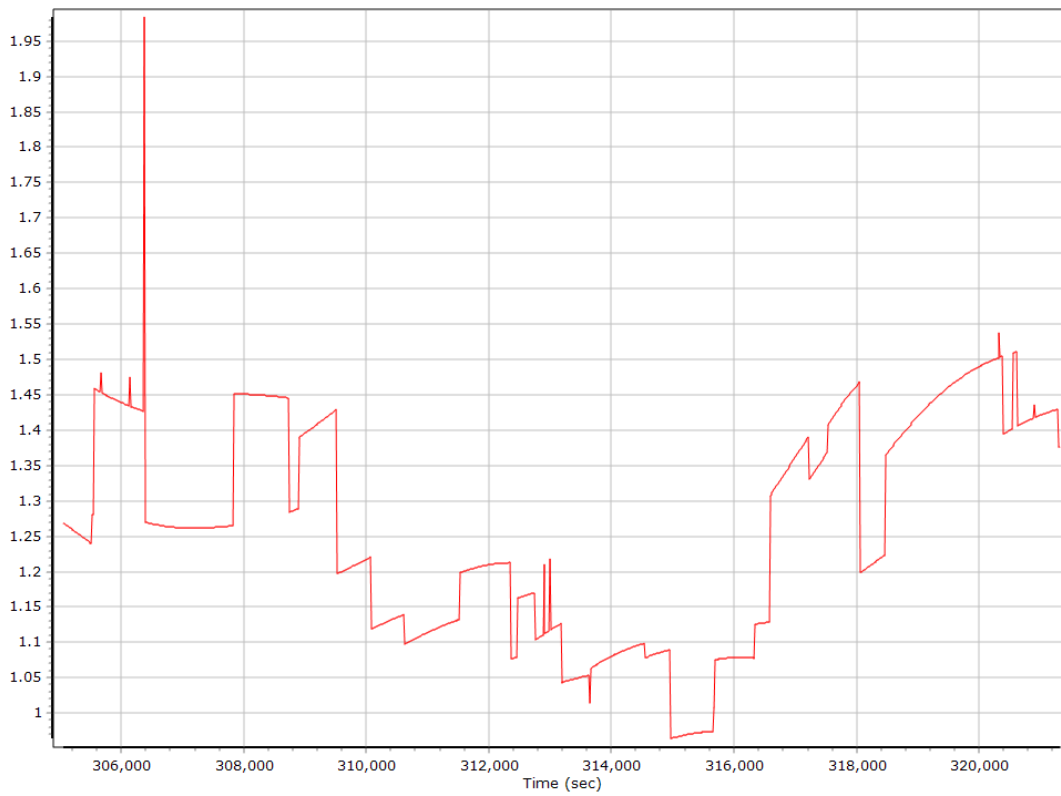
Num SVs in solution



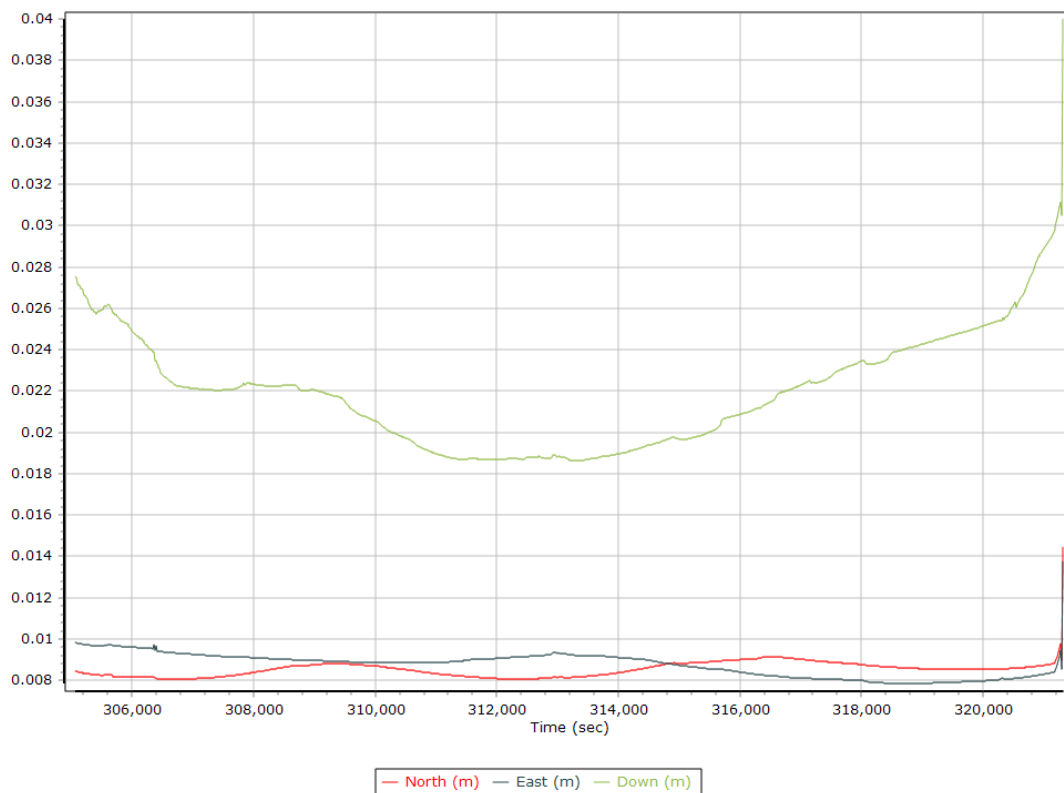
Forward/Reverse Separation



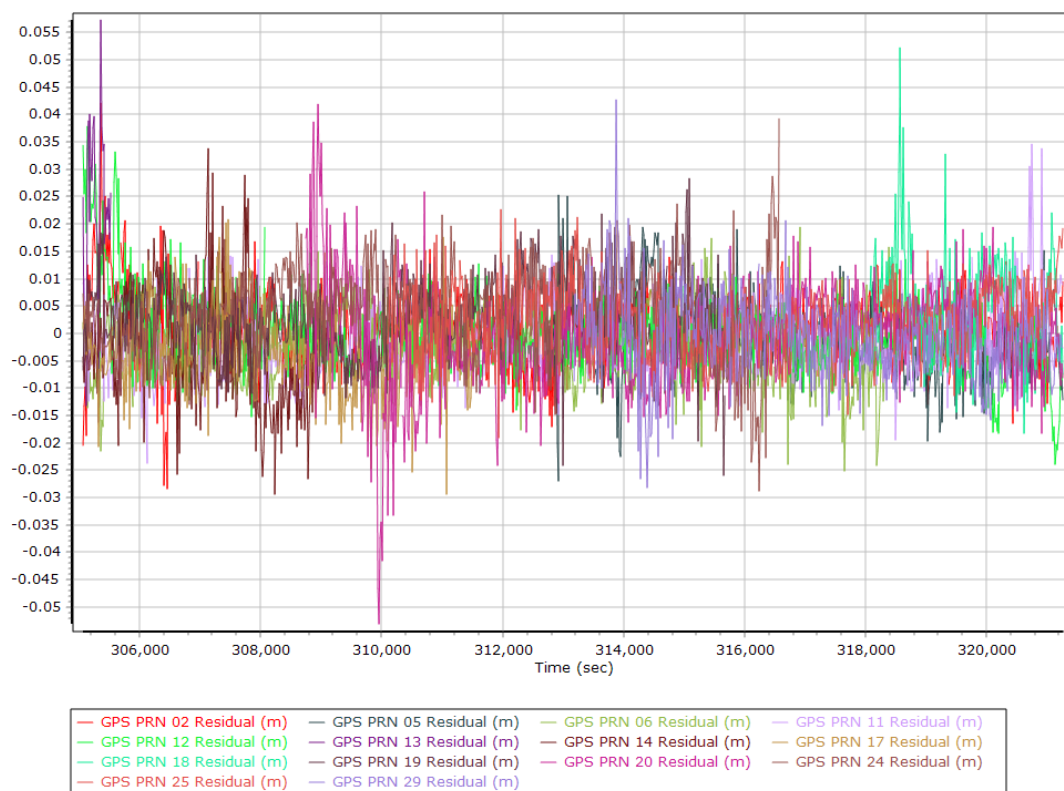
PDOP



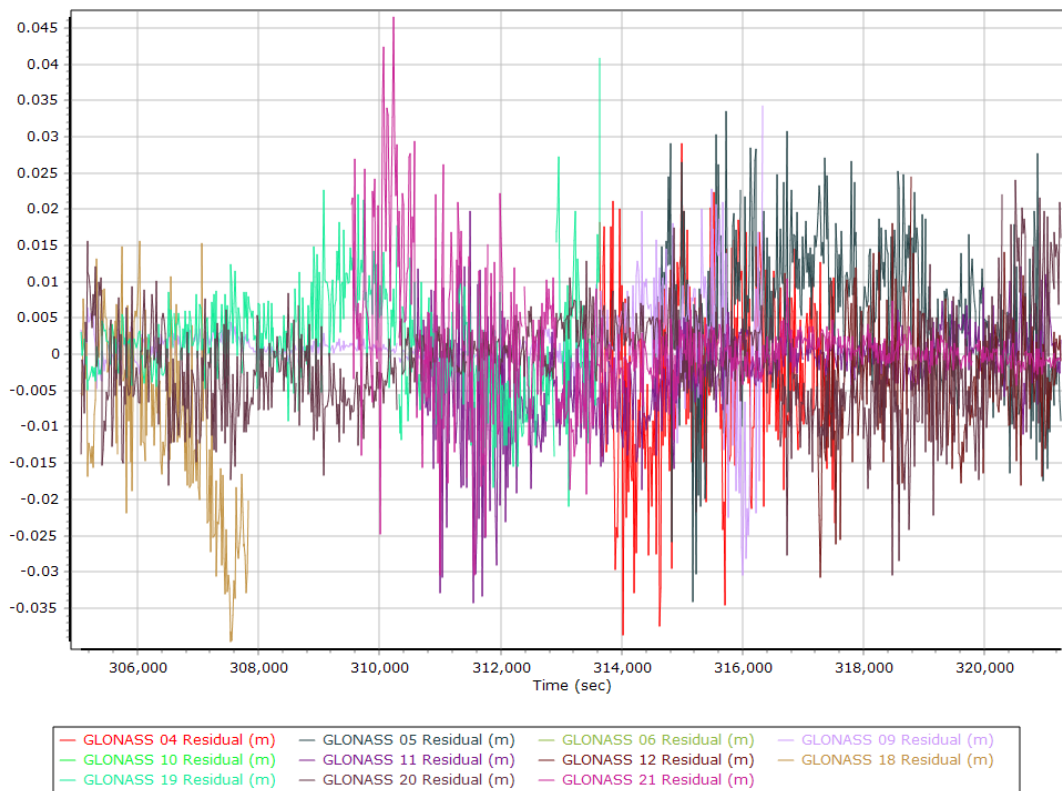
Estimated Position Accuracy



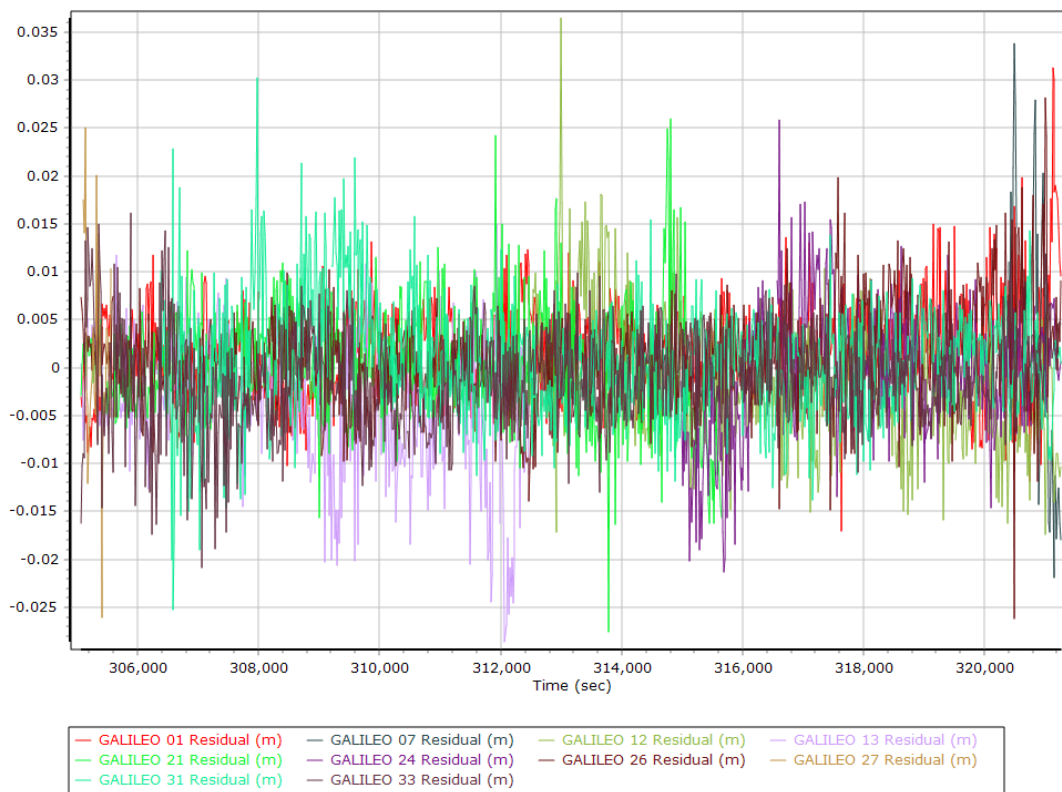
GPS Residuals



GLONASS Residuals



GALILEO Residuals



GNSS-Inertial Processor Configuration

Processing mode	IN-Fusion PP-RTX		
Stabilized mount	False		
Processing start time	304828.000 (07/27/2022 12:40:28)		
Processing end time	321317.000 (07/27/2022 17:15:17)		
Initial attitude source	Real-Time VNAV/RNAV Attitude		
IMU Sensor Context	Processing with Onboard IMU		
Reference to IMU lever arm (m)	0.000	0.000	0.000
Reference to IMU mounting angles (deg)	0.000	0.000	180.000
Reference to Primary GNSS lever arm (m)	0.371	-0.431	-1.089
Reference to Primary GNSS lever arm std dev (m)	0.030	0.030	0.030
Aircraft to Reference mounting angles (deg)	0.000	0.000	0.000

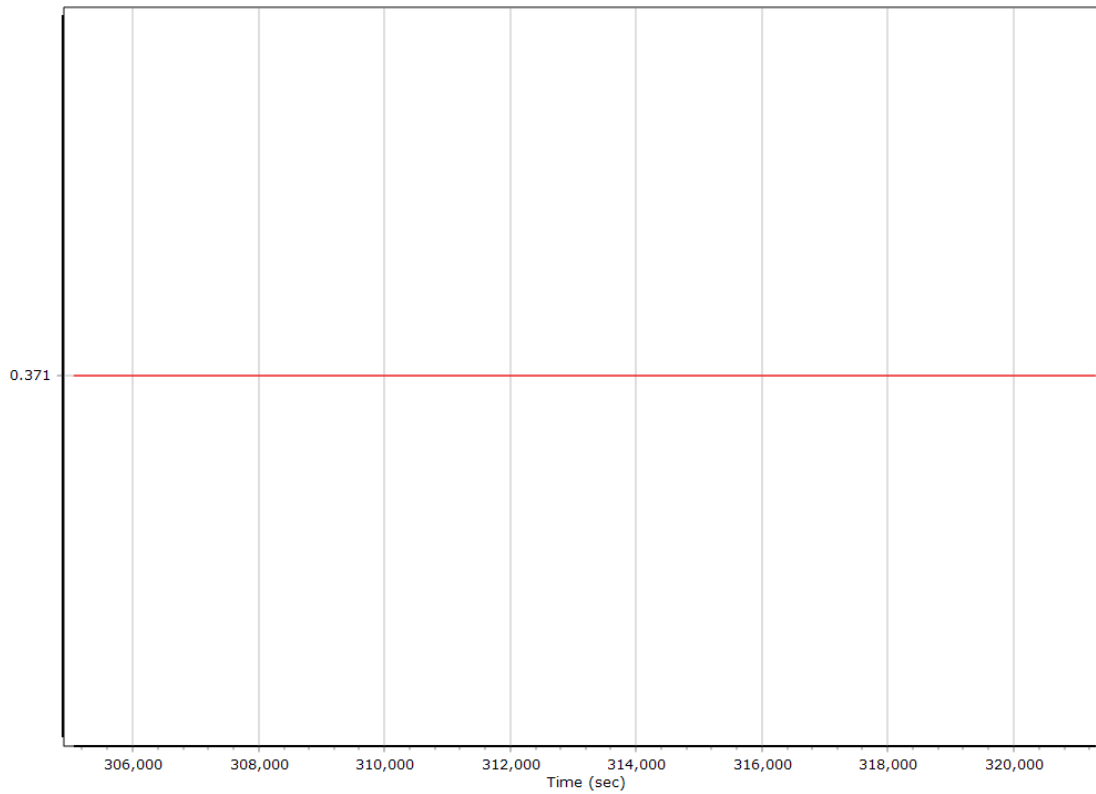
Calibrated Installation Parameters

Reference-Primary GNSS Lever Arm (m)

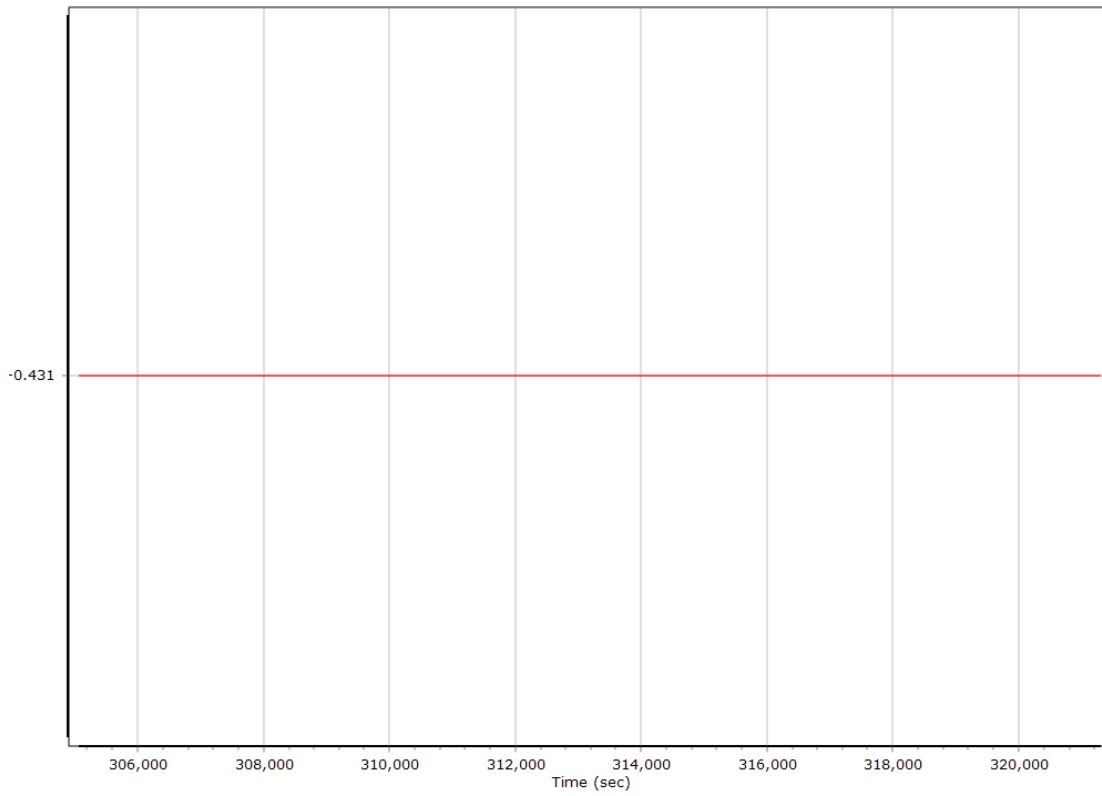
Reference-Primary GNSS Lever Arm Automatic Calibration Results

Original Reference to Primary GNSS lever arm (m)	0.361	-0.429	-0.945
Iteration 1 Reference to Primary GNSS lever arm (m)	0.371	-0.431	-1.088
Iteration 2 Reference to Primary GNSS lever arm (m)	0.371	-0.431	-1.089
Primary GNSS Lever Arm In use	Iteration 2		

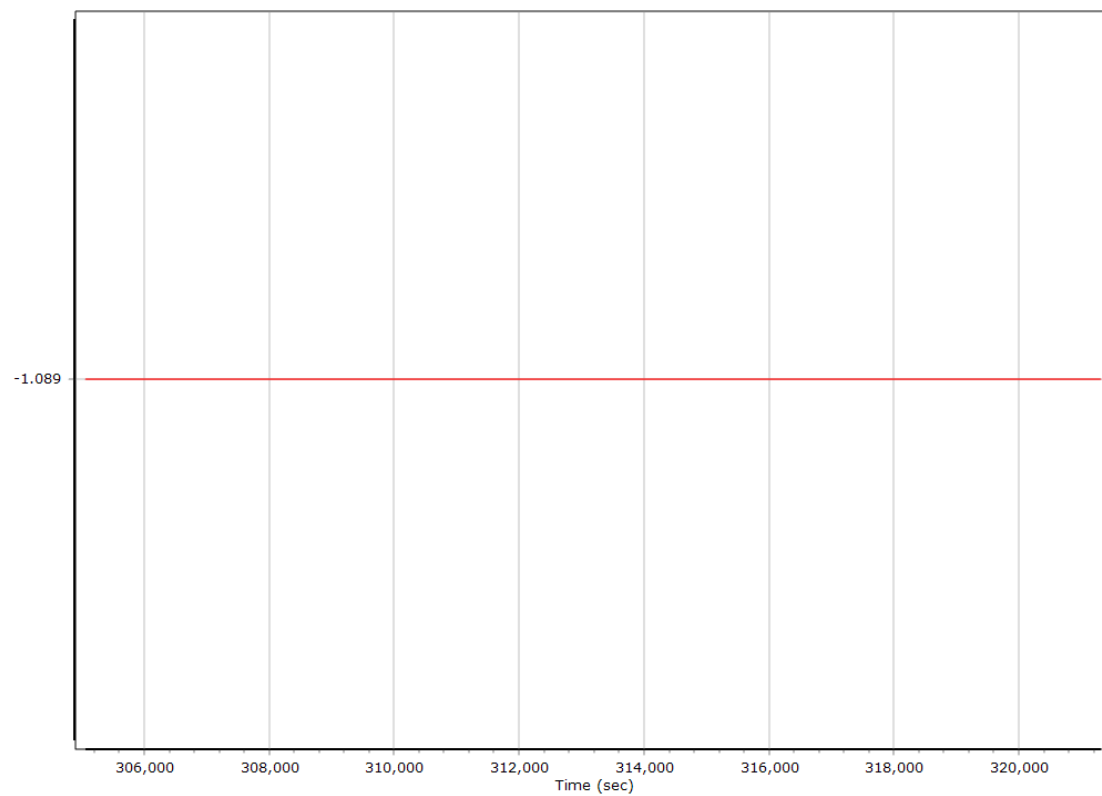
X Reference-Primary GNSS Lever Arm (m)



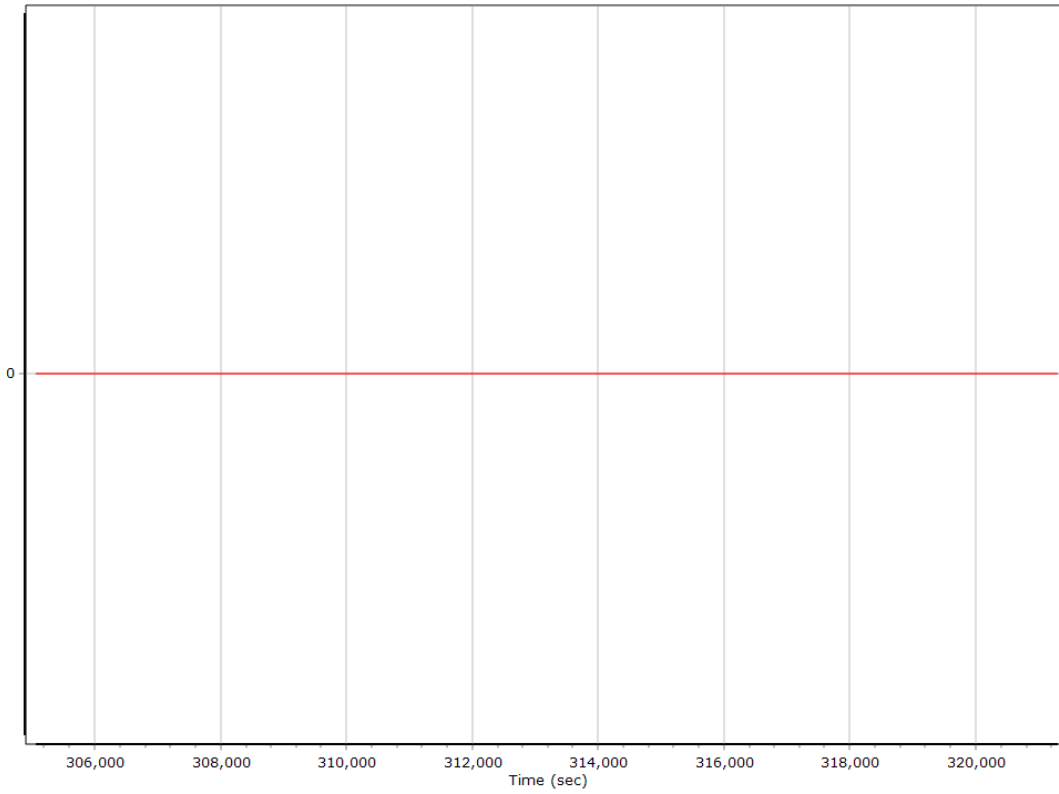
Y Reference-Primary GNSS Lever Arm (m)



Z Reference-Primary GNSS Lever Arm (m)



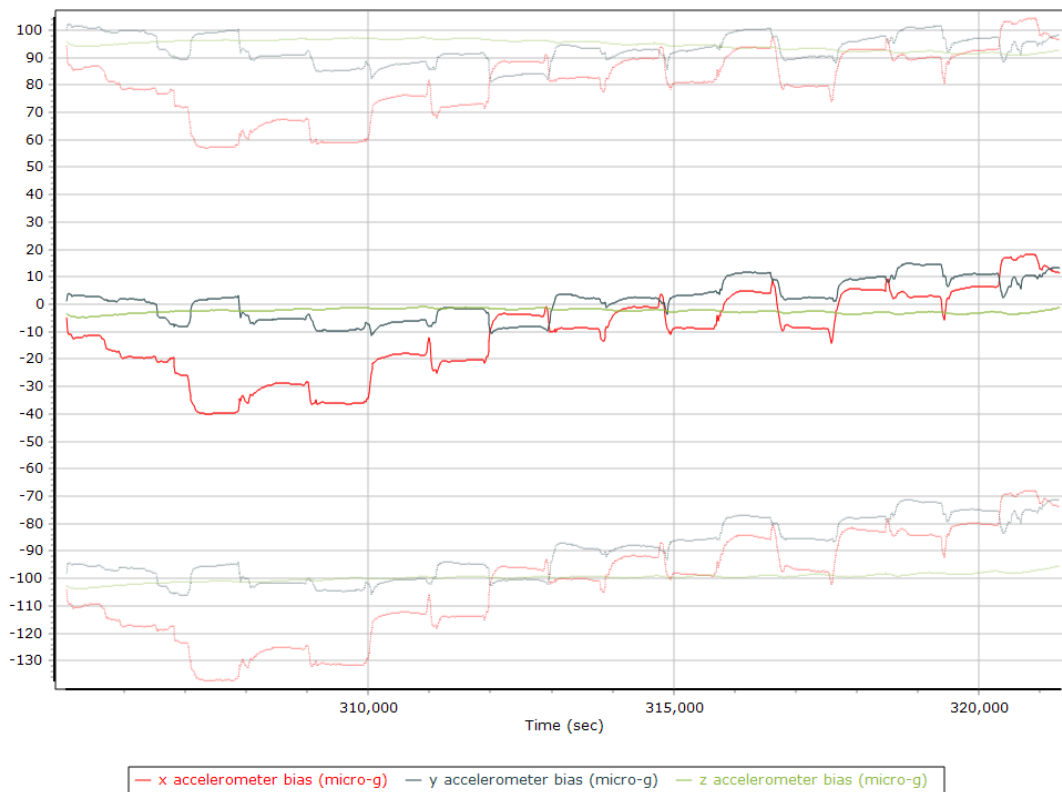
Reference-Primary GNSS Lever Arm Figure of Merit



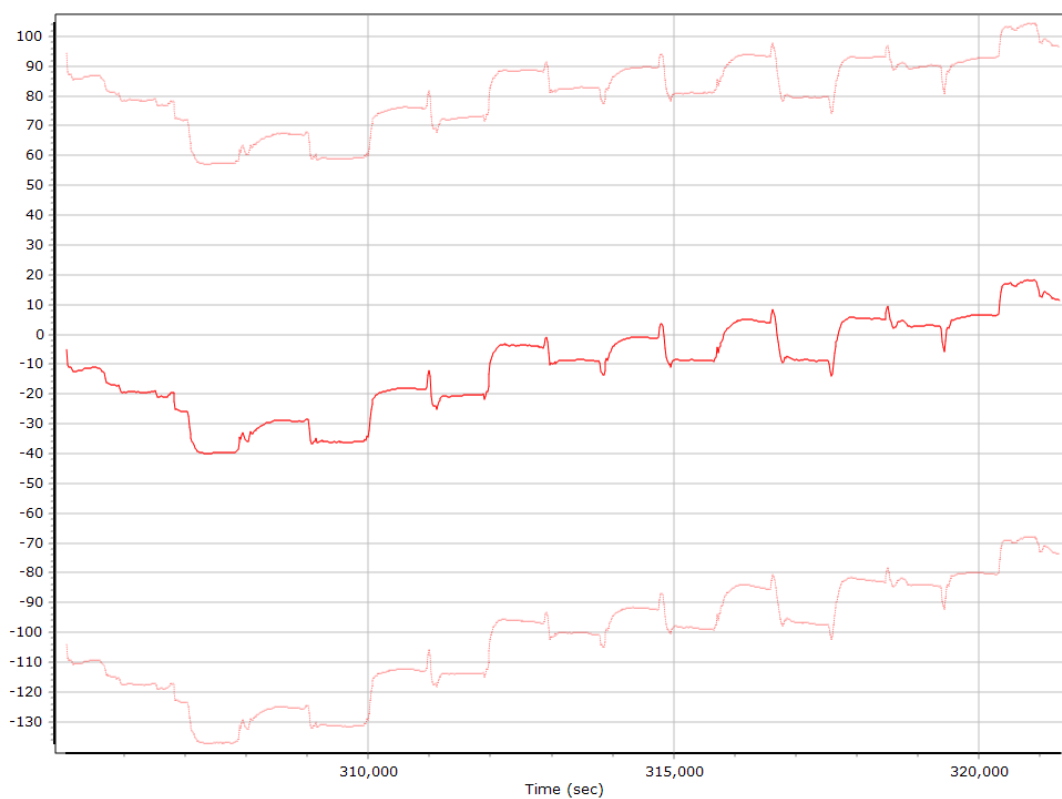
IN-Fusion QC

Forward Processed Estimated Errors, Reference Frame

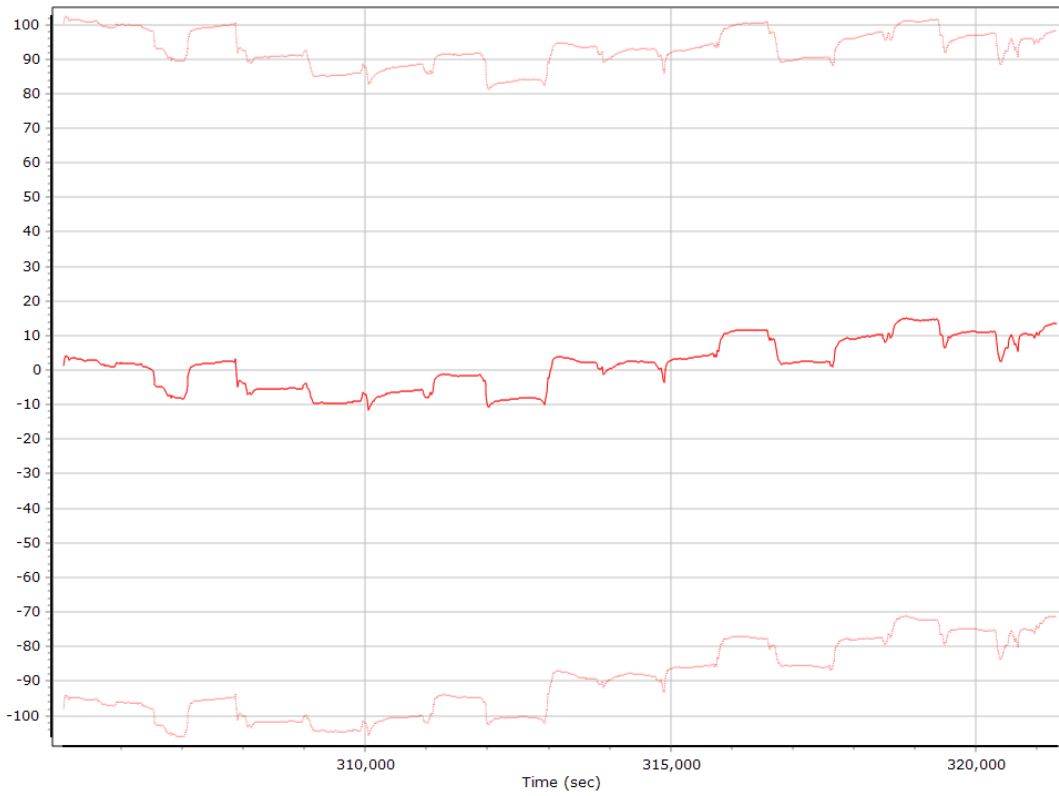
Accelerometer Bias (micro-g)



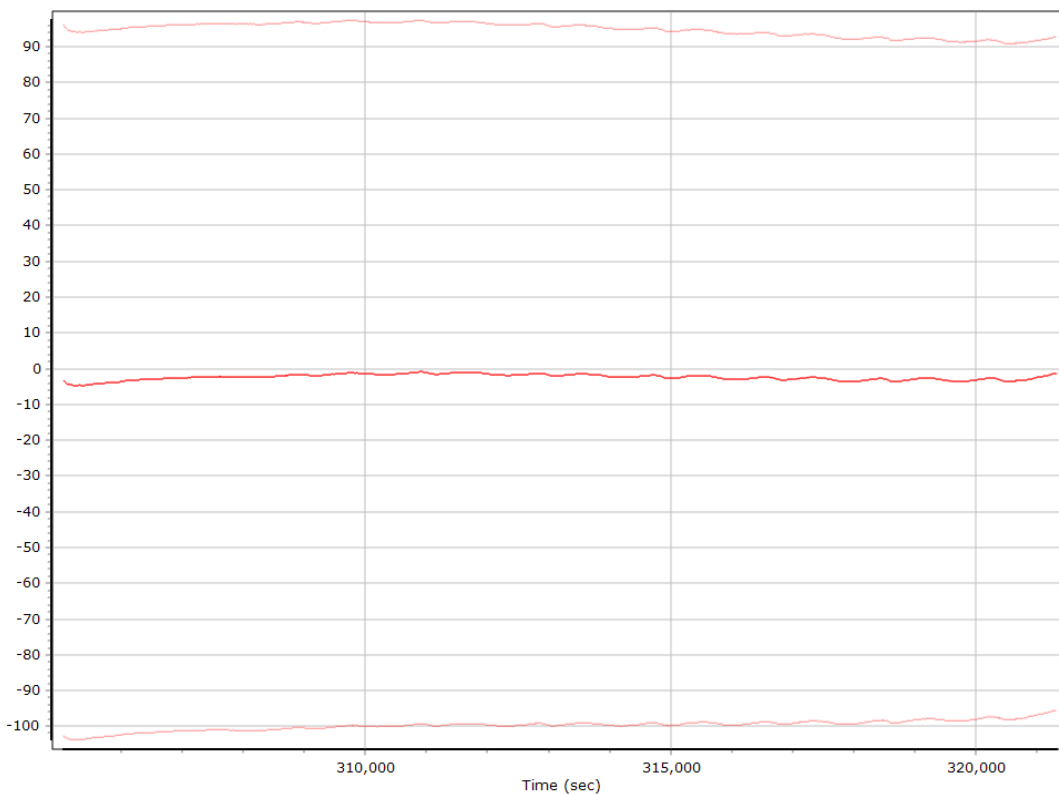
X Accelerometer Bias (micro-g)



Y Accelerometer Bias (micro-g)



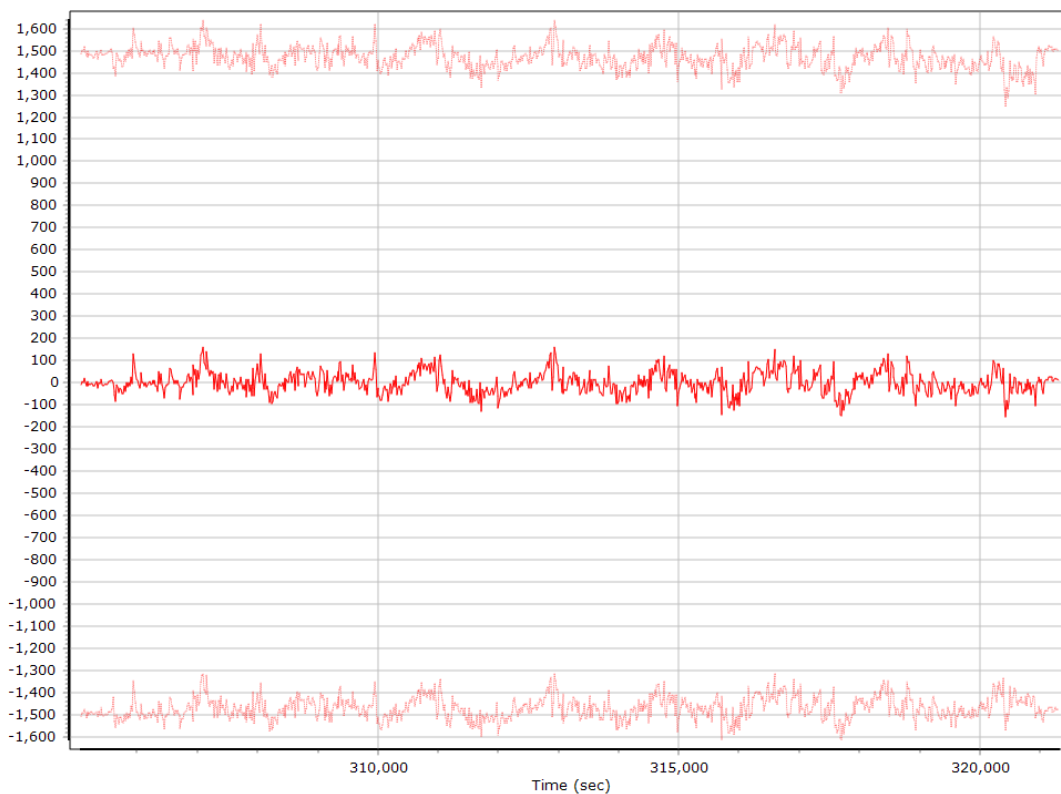
Z Accelerometer Bias (micro-g)



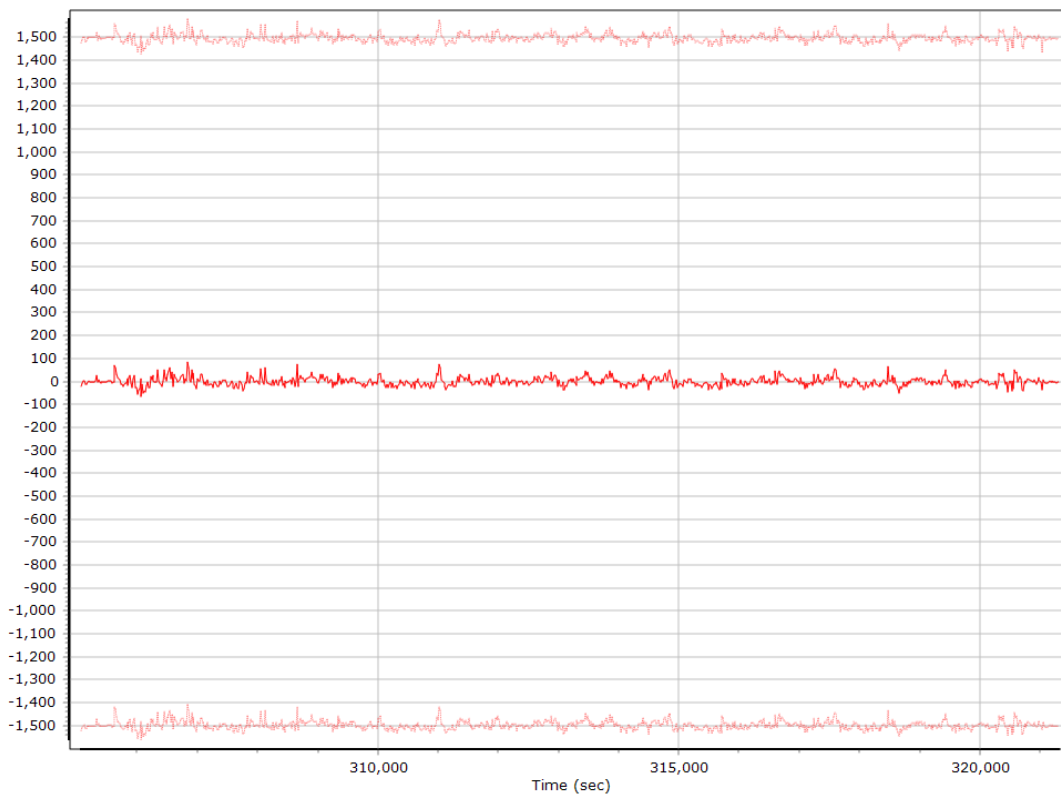
Accelerometer Scale Error (ppm)



X Accelerometer Scale Error (ppm)



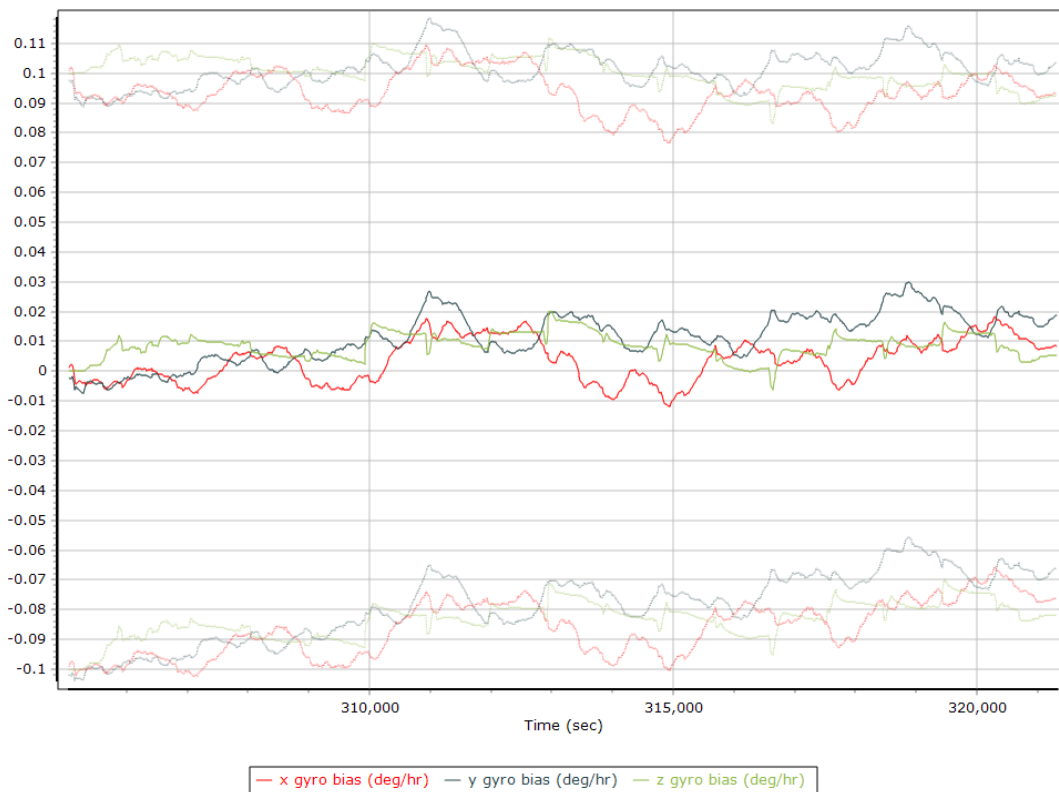
Y Accelerometer Scale Error (ppm)



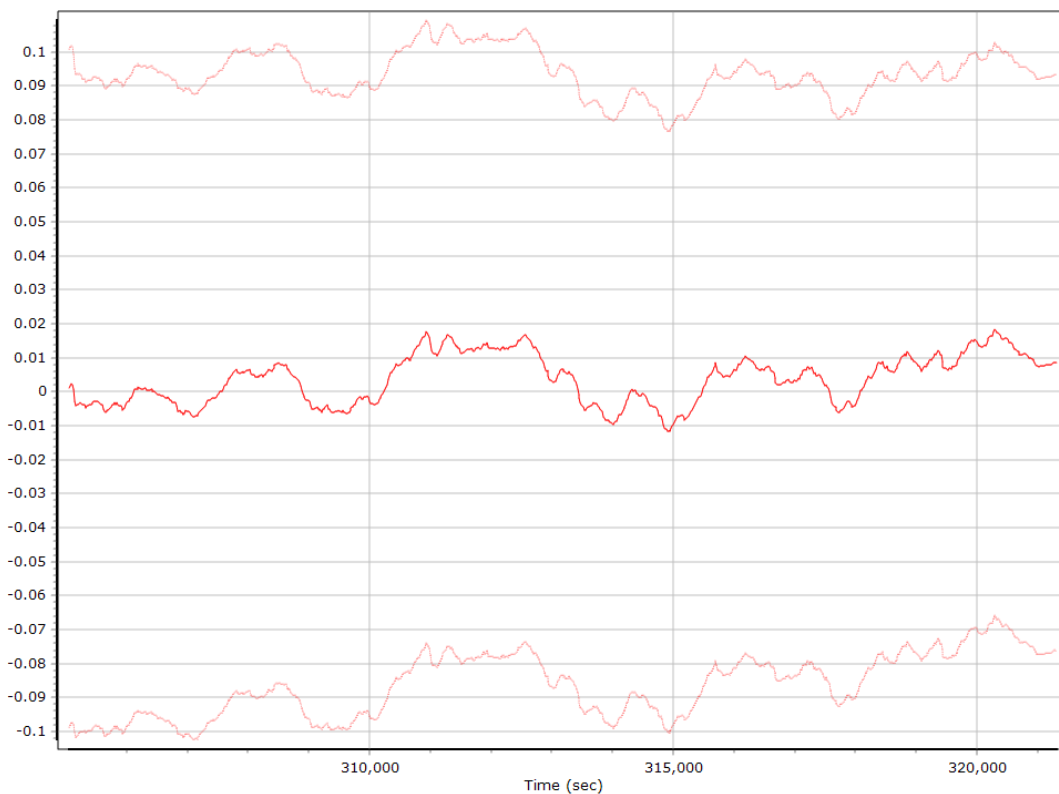
Z Accelerometer Scale Error (ppm)



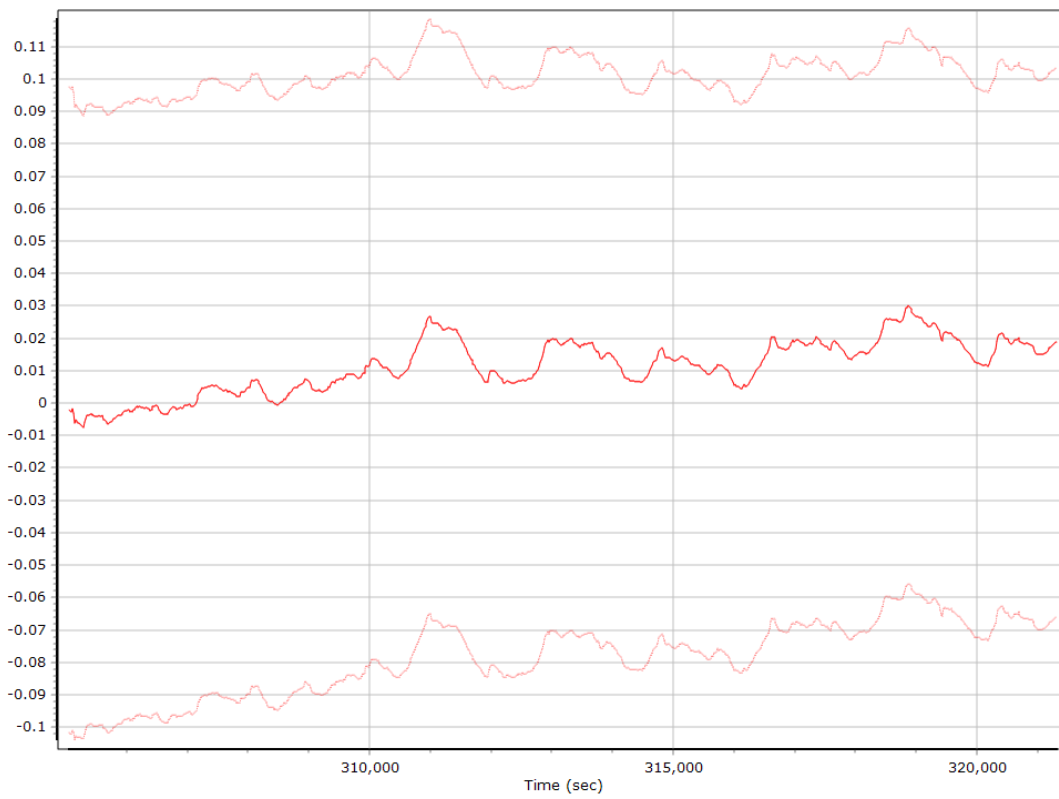
Gyro Bias (deg/h)



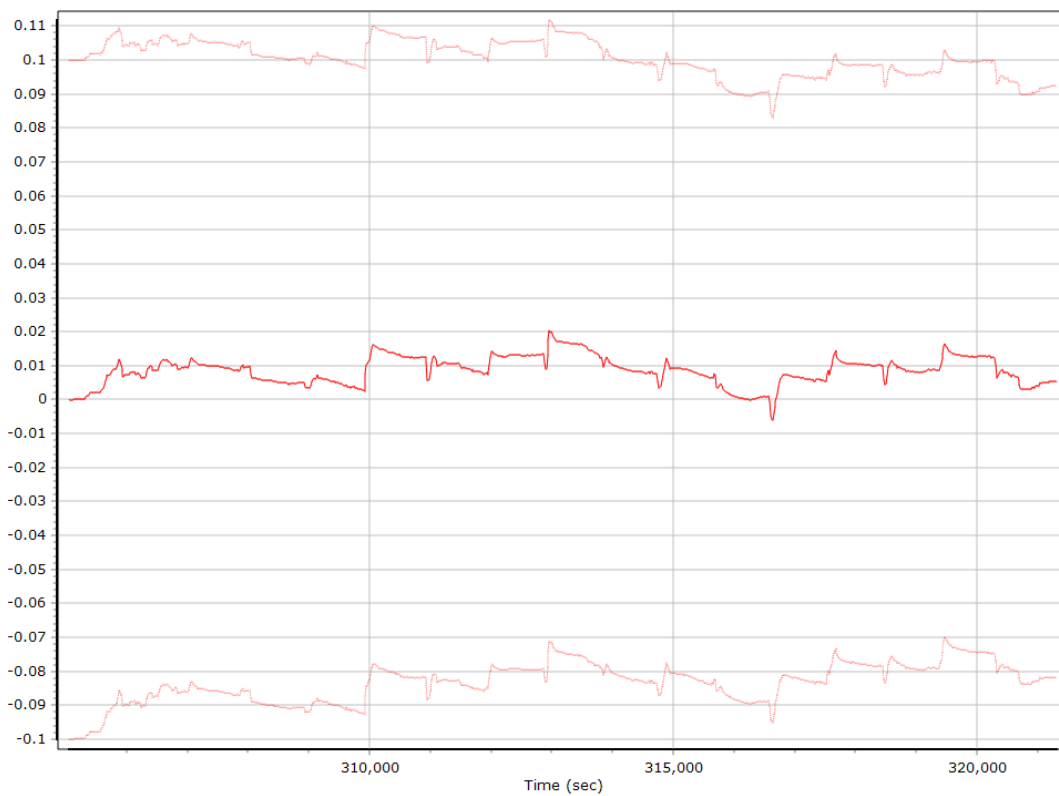
X Gyro Bias (deg/h)



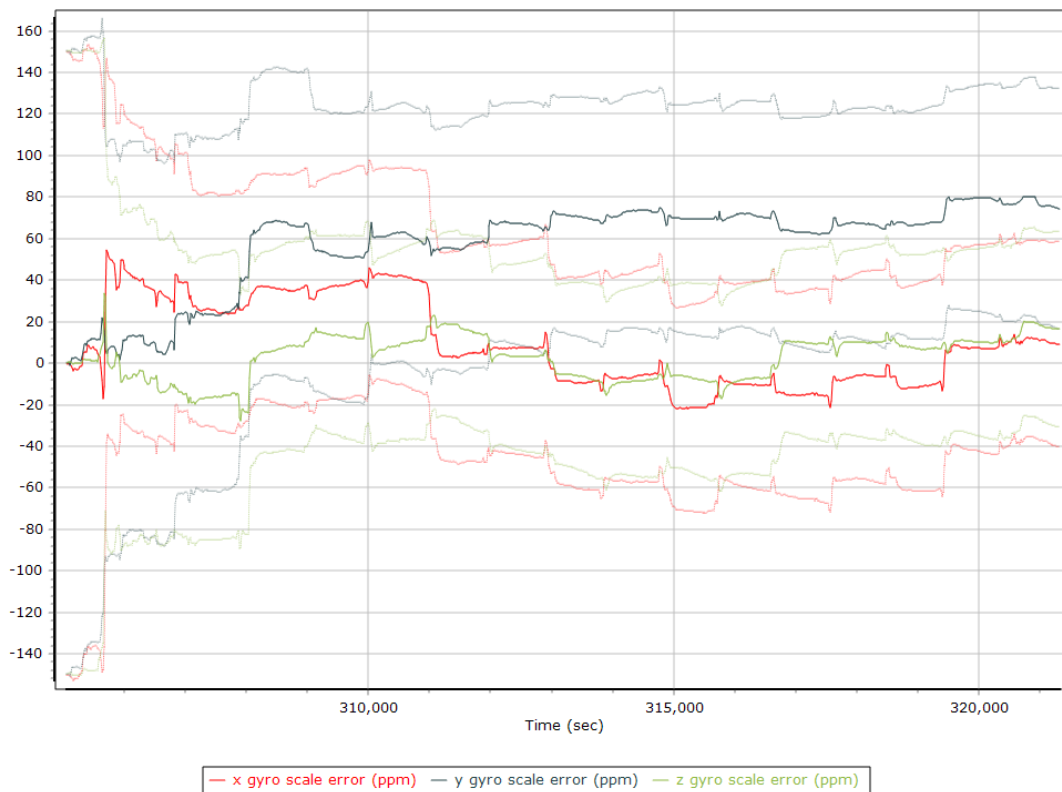
Y Gyro Bias (deg/h)



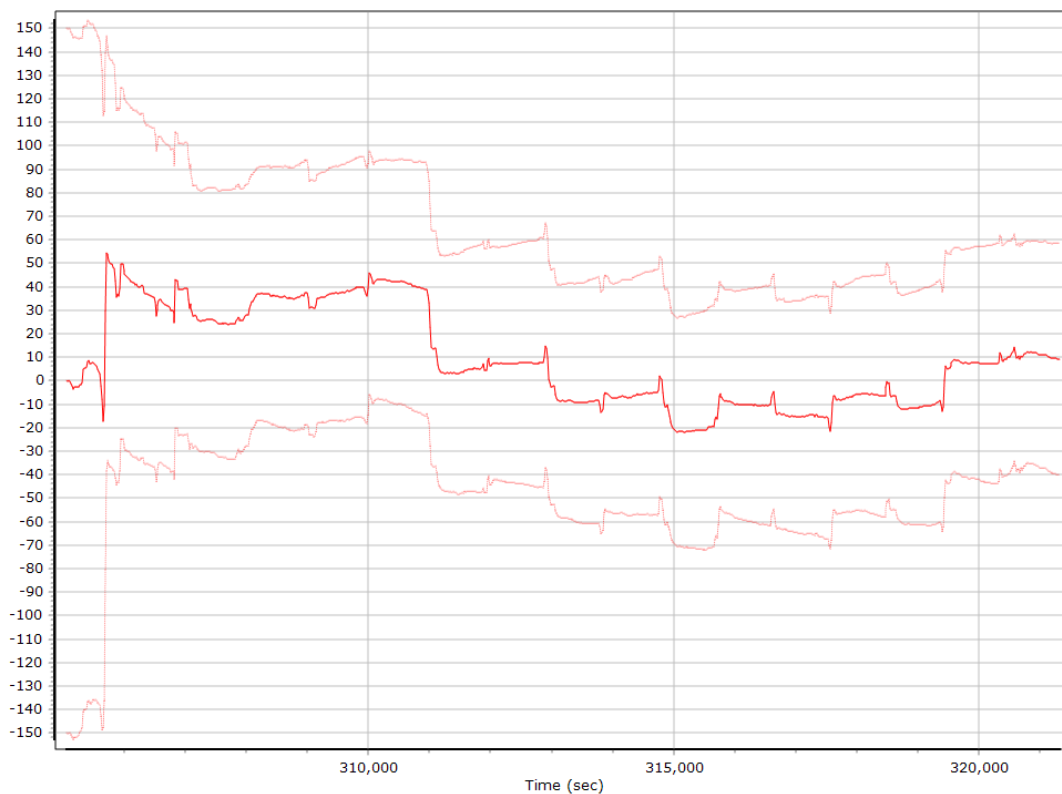
Z Gyro Bias (deg/h)



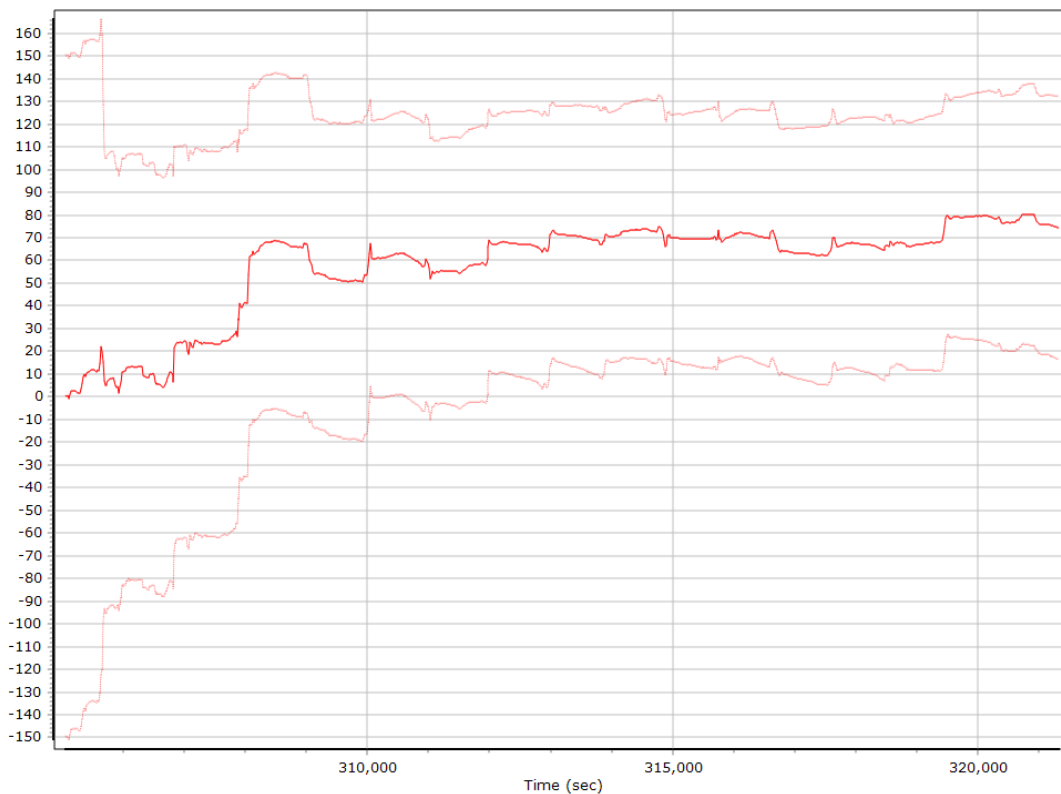
Gyro Scale Error (ppm)



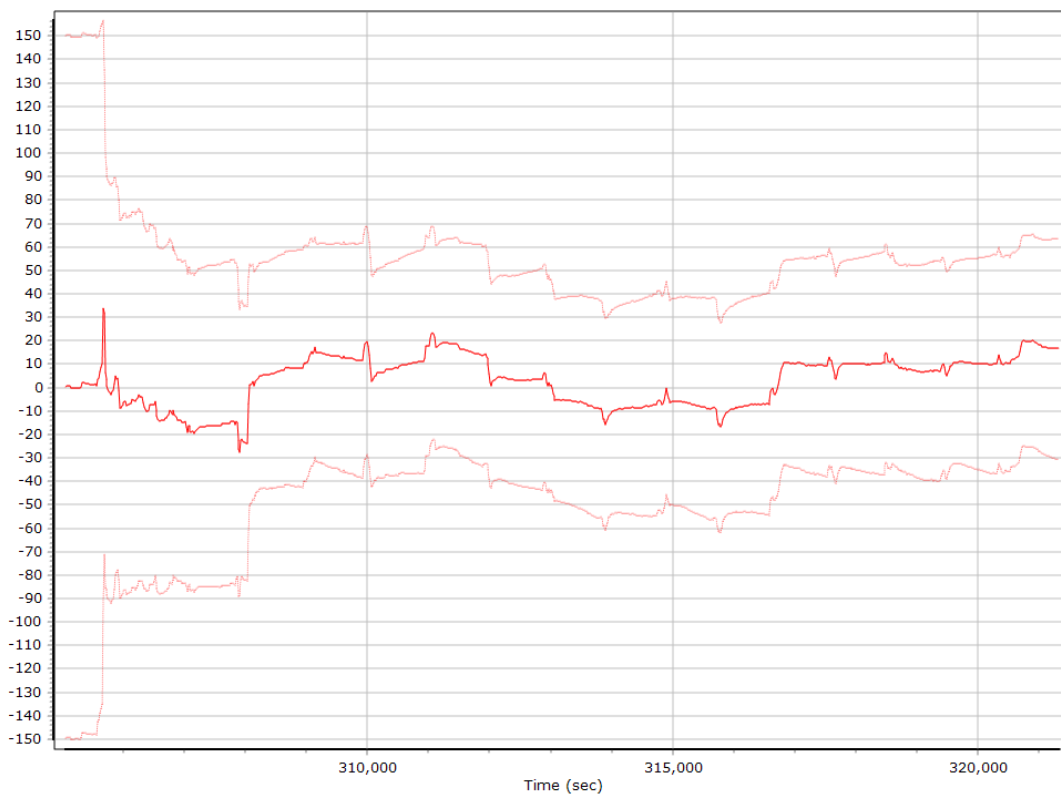
X Gyro Scale Error (ppm)



Y Gyro Scale Error (ppm)

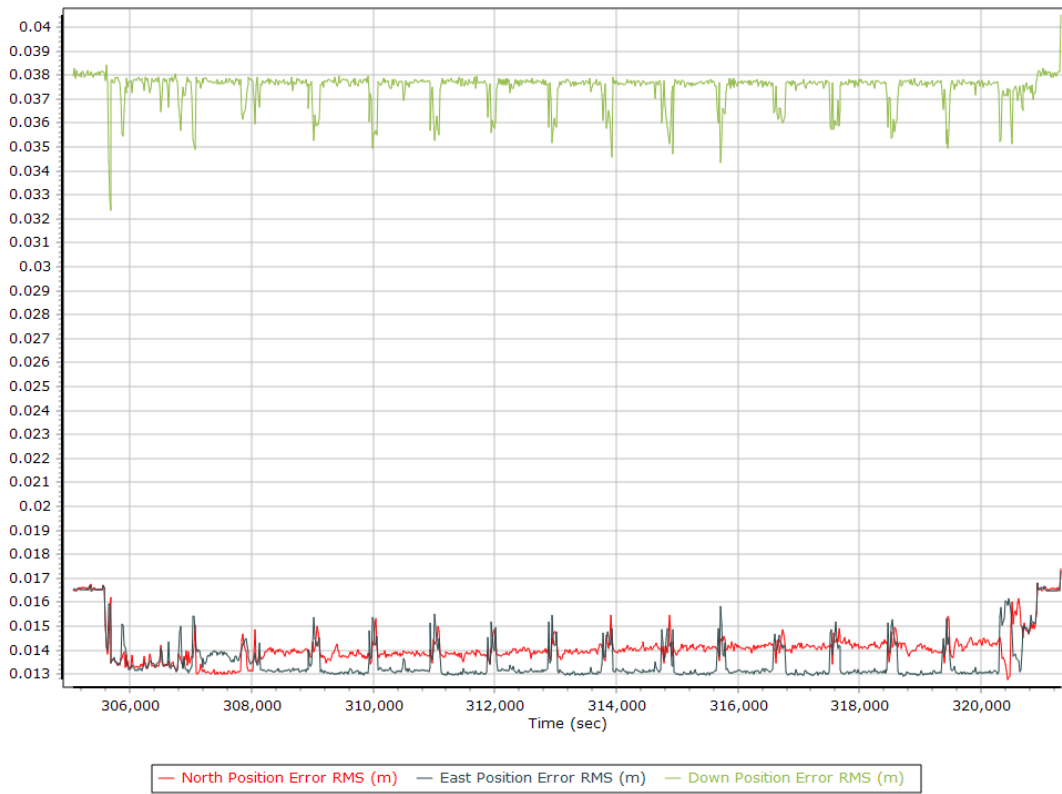


Z Gyro Scale Error (ppm)

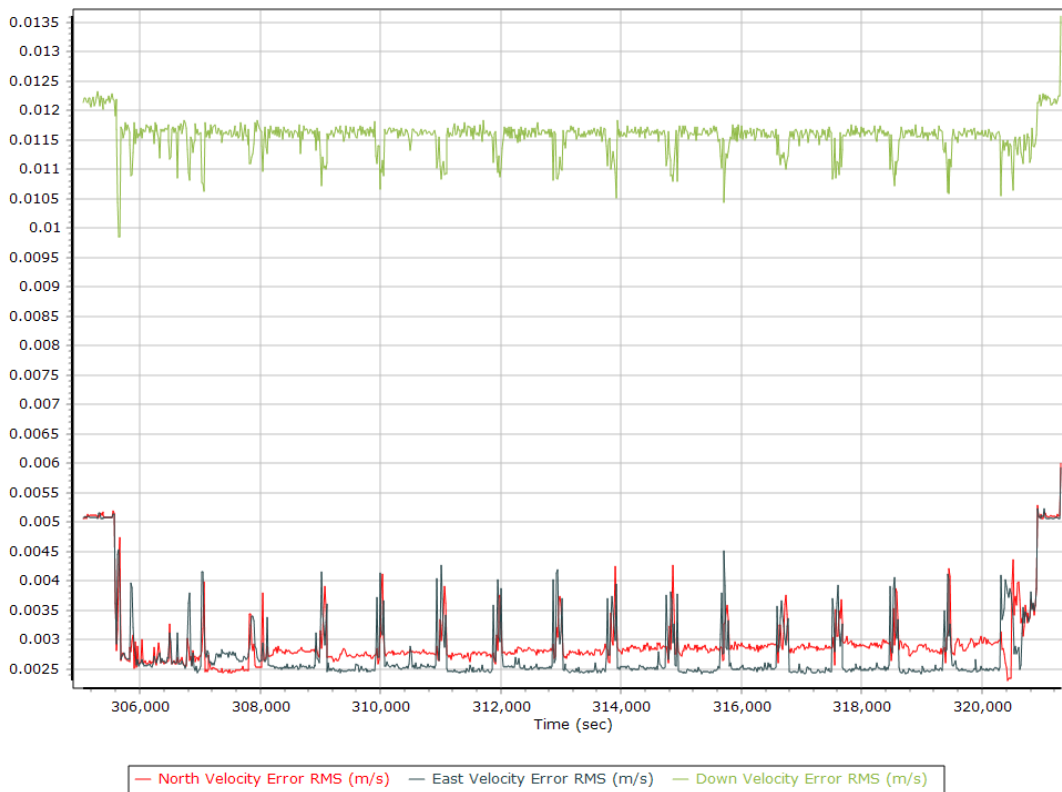


Smoothed Performance Metrics

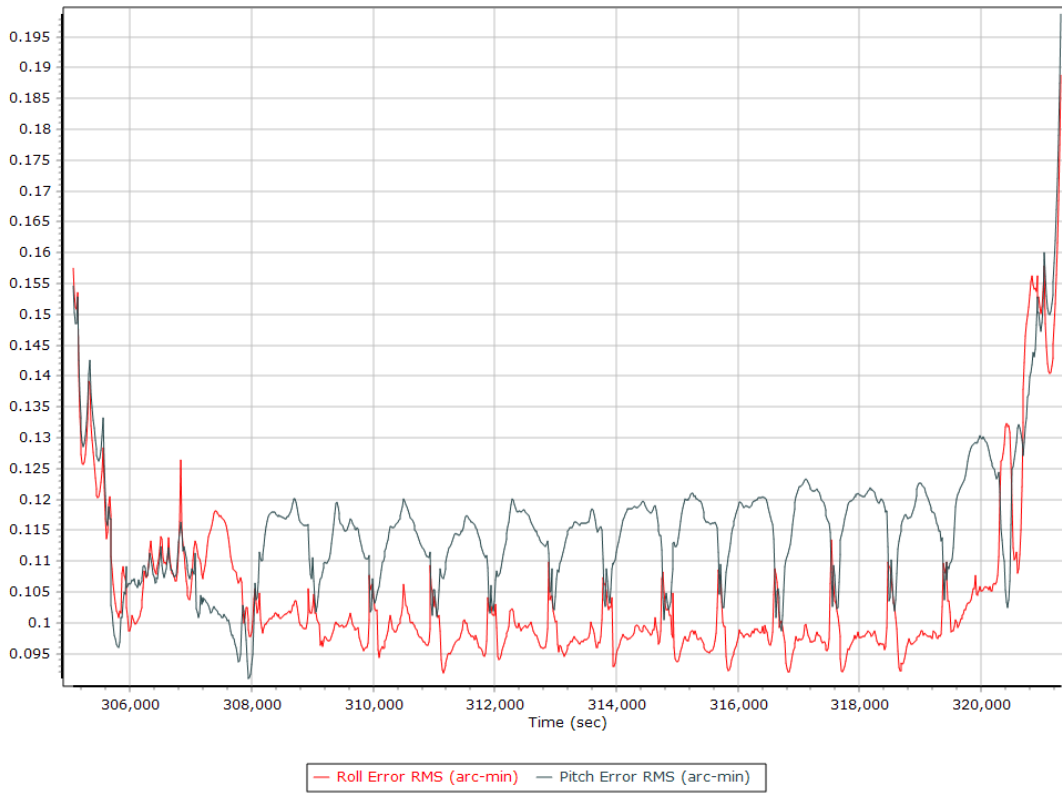
Position Error RMS (m)



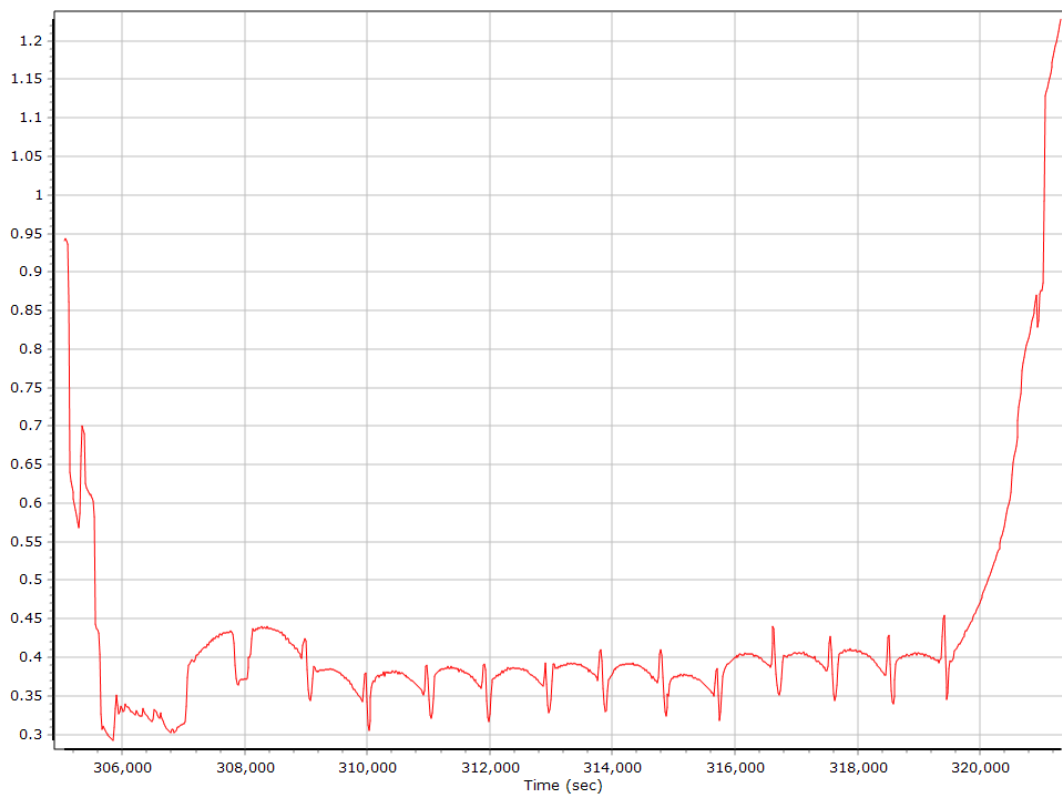
Velocity Error RMS (m/s)



Roll/Pitch Error RMS (arc-min)

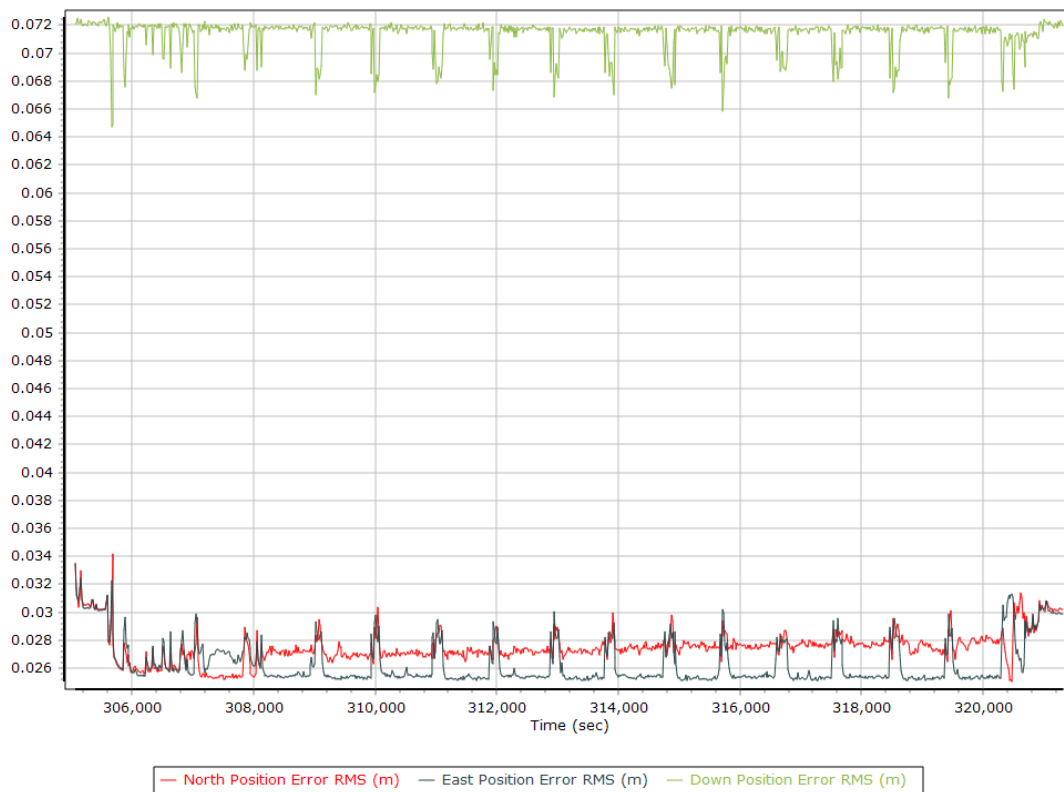


Heading Error RMS (arc-min)

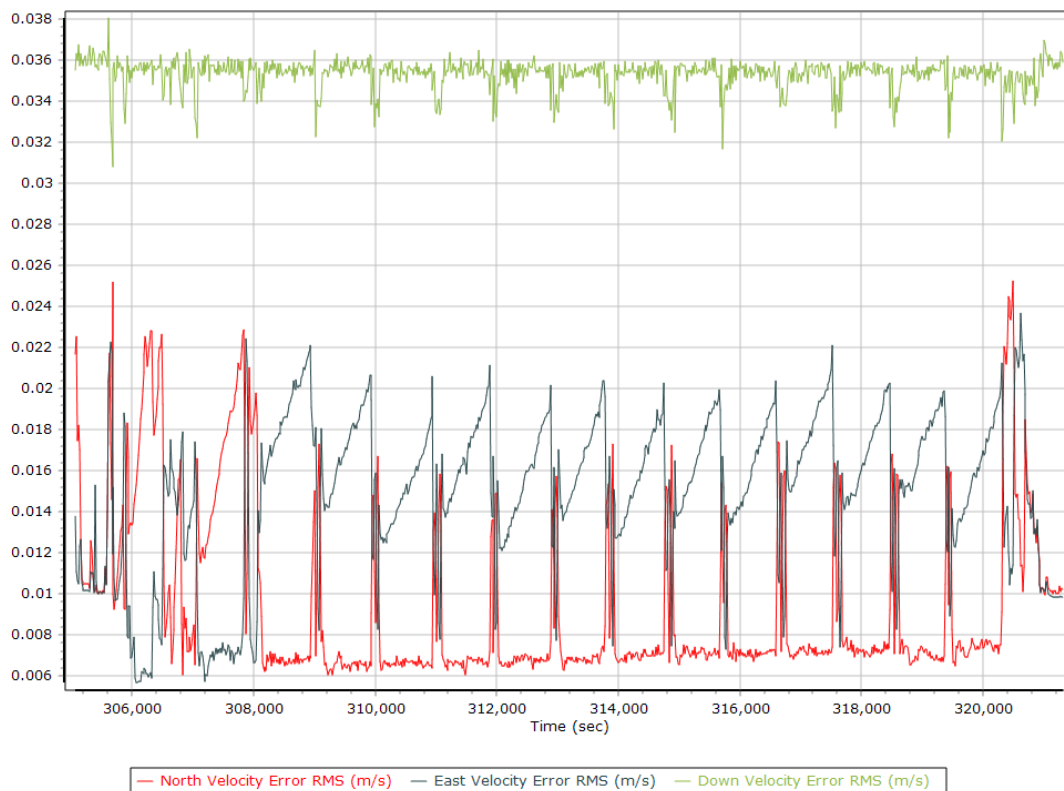


Forward Processed Performance Metrics

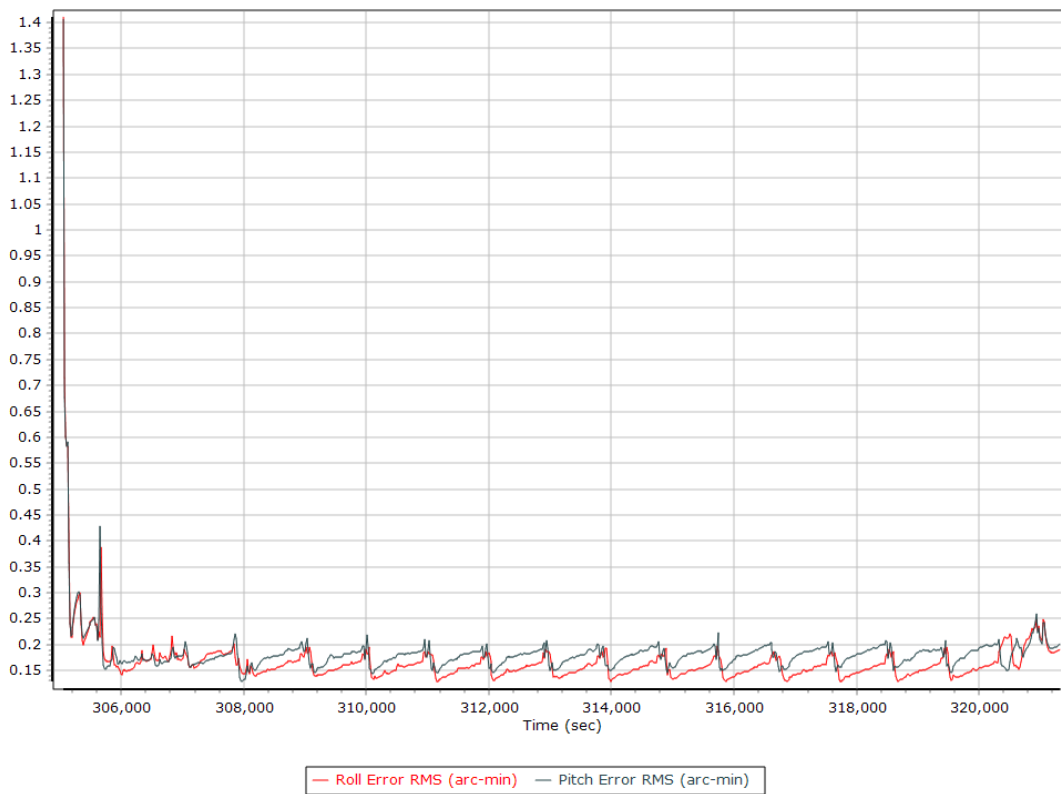
Position Error RMS (m)



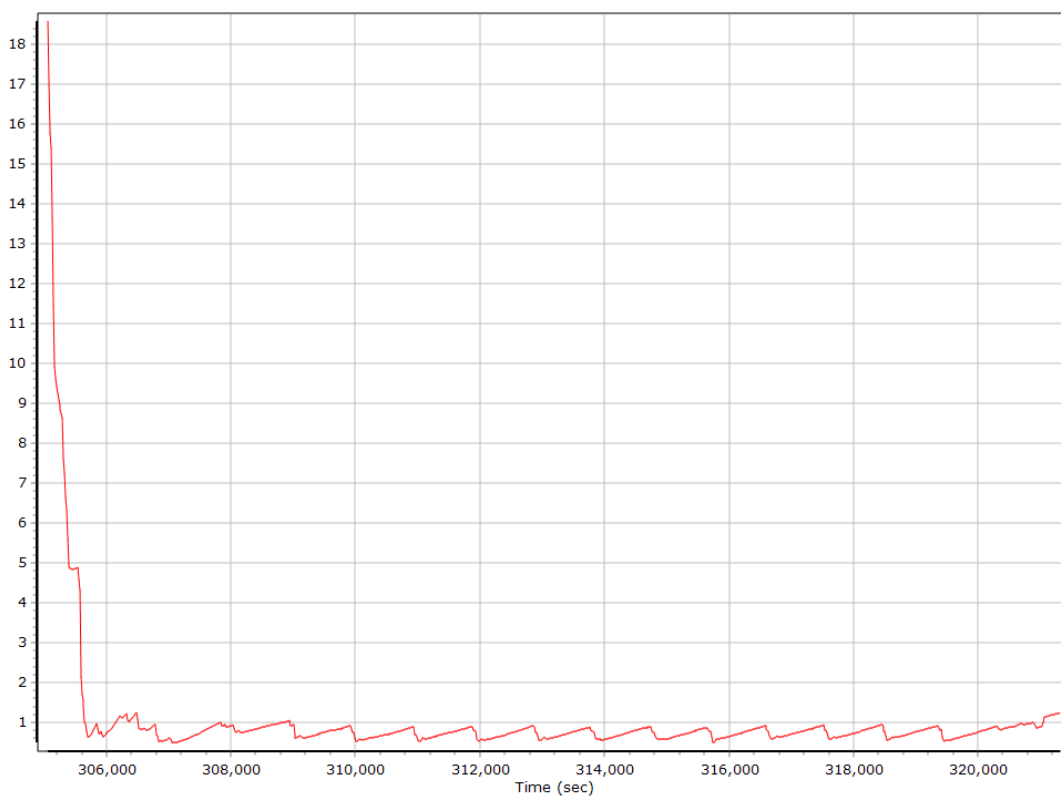
Velocity Error RMS (m/s)



Roll/Pitch Error RMS (arc-min)

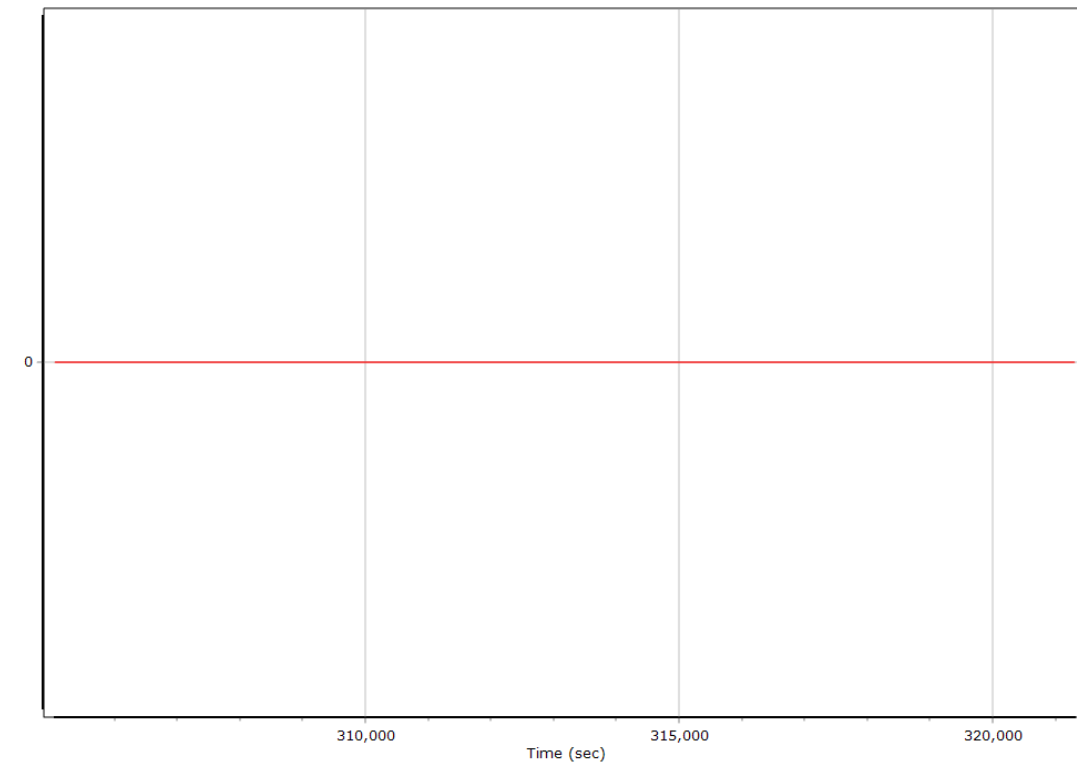


Heading Error RMS (arc-min)



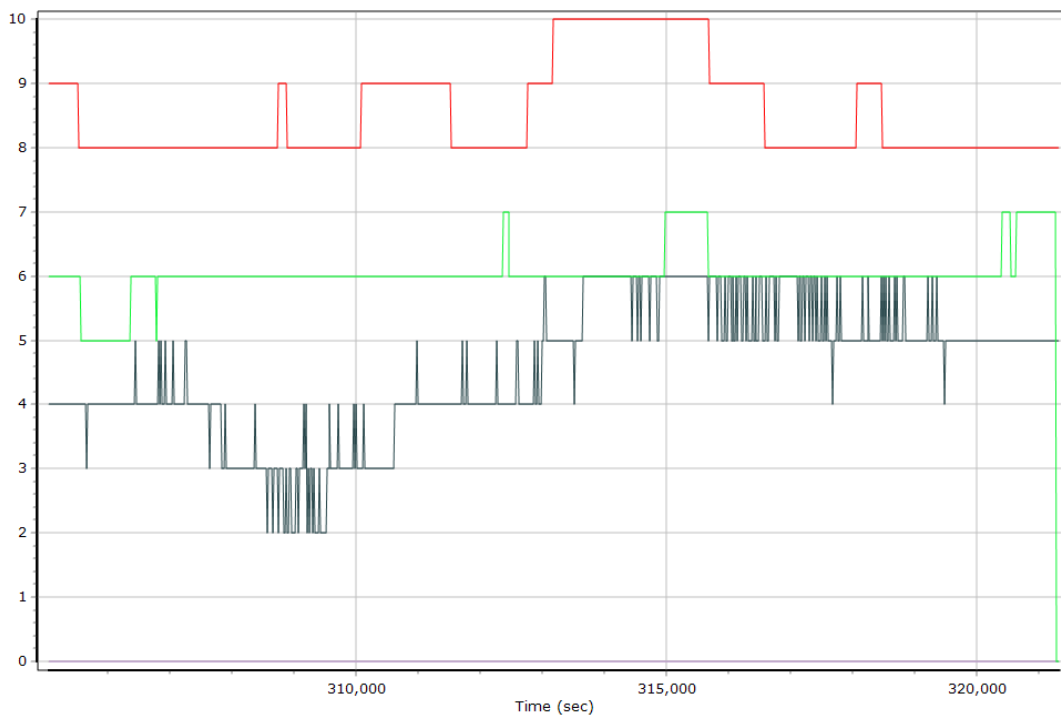
Forward Processed Solution Status

Processing Mode



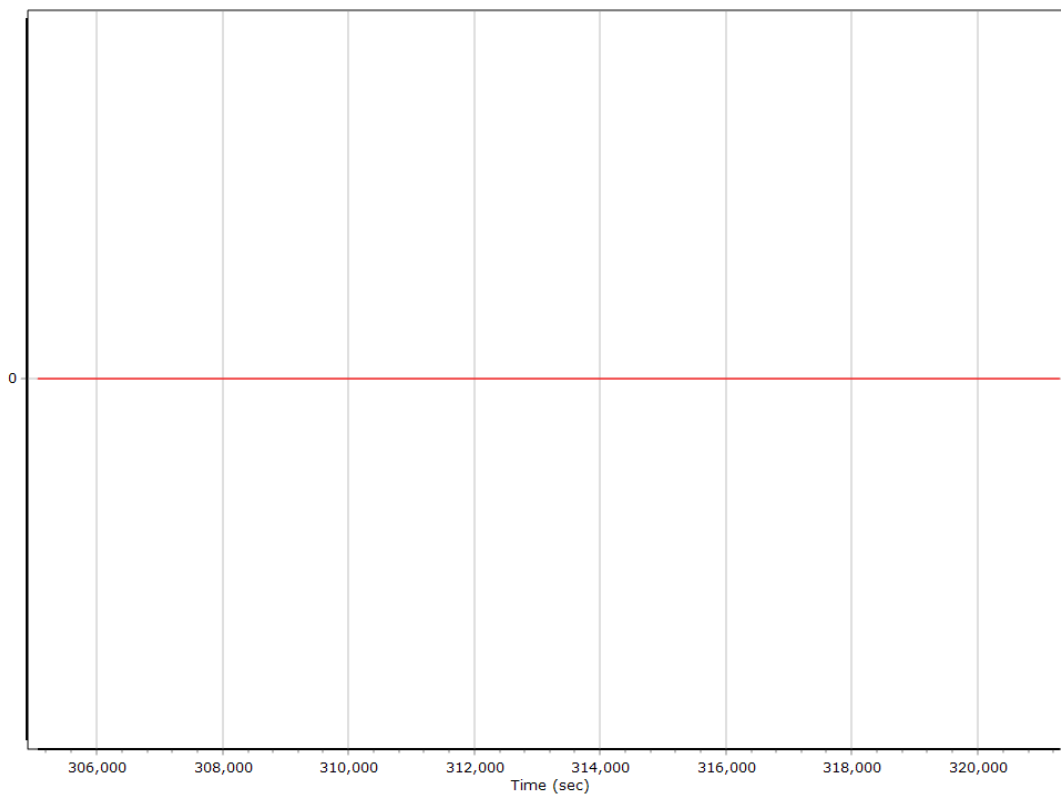
0 = Fixed NL, 1 = Fixed WL, 2 = Float, 3 = DGNSS, 4 = RTCM, 5 = IAPPP, 6 = C/A, 7 = GNSS Nav, 8 = DR

Number of Satellites



— Number of GPS Satellites
 — Number of GLONASS Satellites
 — Number of QZSS Satellites
— Number of BEIDOU Satellites
 — Number of GALILEO Satellites

Baseline Length



Export Summary

Export file	sbet_220727_A_5060492_nad2011_FINAL.shp		
Export format	Shapefile		
Solution in use	Post-processed		
Output rate	Specified Distance Interval		
Distance Interval (m)	10.000		
Reference to Output lever arm (m)	0.000	0.000	0.000
Reference mounting angles (deg)	0.000	0.000	0.000
Output units (Coordinate / Lat & Lon)	Meter	Deg Decimal	
Export start time	305002.003 (07/27/2022 12:43:22)		
Export end time	321317.003 (07/27/2022 17:15:17)		
Height option	Ellipsoid Height		
WGS84 height flag	False		
Grid	Universal Transverse Mercator		
Zone	UTM North 11 (120W to 114W)		
Datum	NAD83 (2011)		
Ellipsoid	GRS 1980		
Local Transformation	NONE		
Target Epoch	2022.567123		