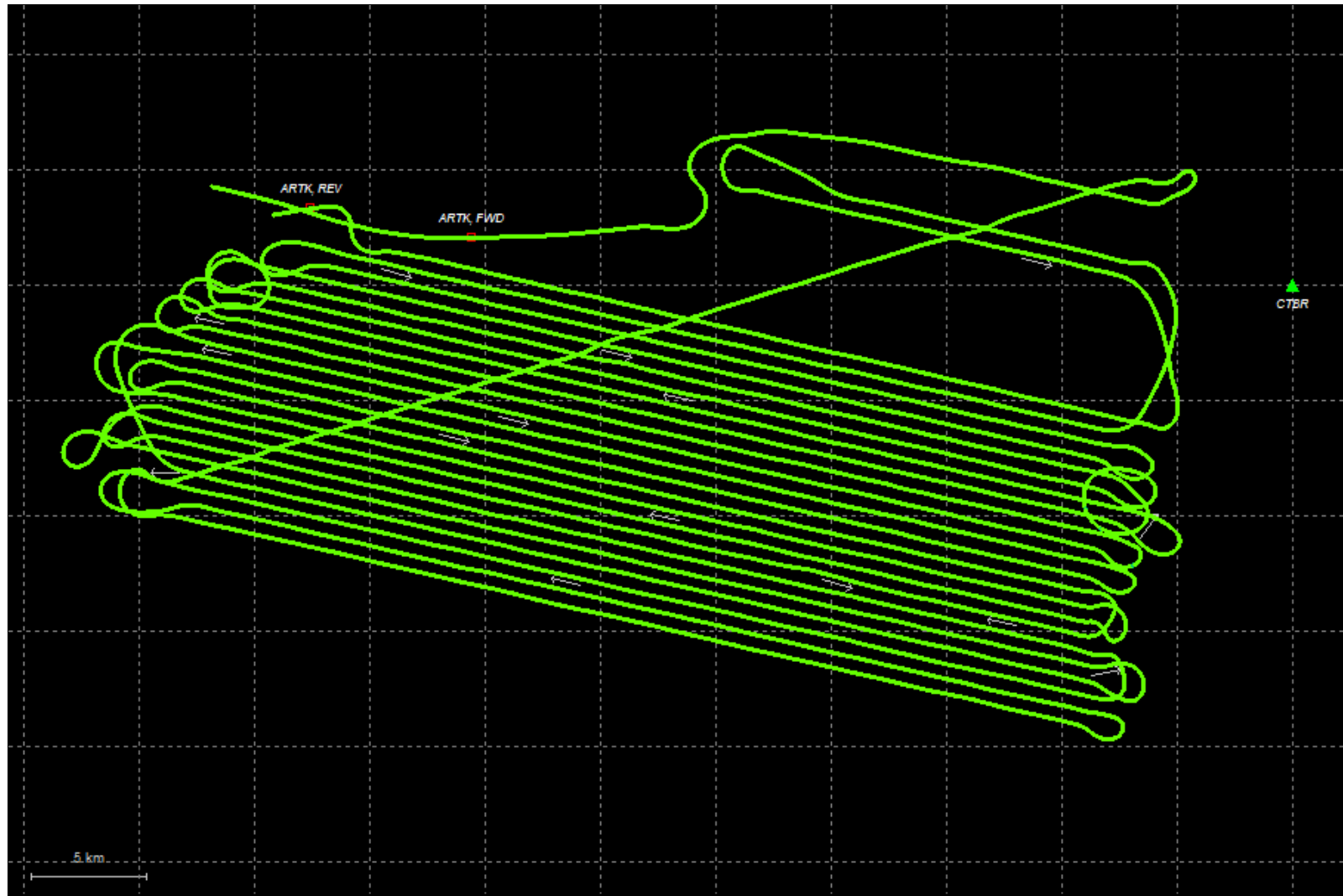


# Output Results for Dewberry\_NY\_3DEP\_20190424\_211157

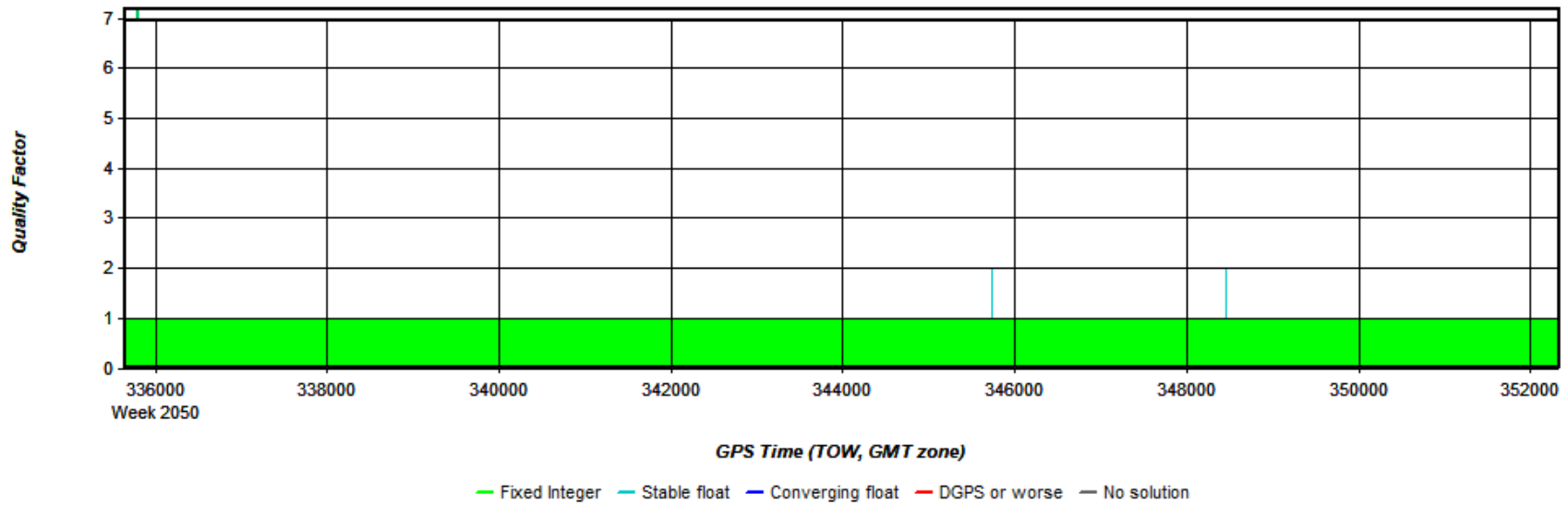
Inertial Explorer Version 8.80.2305  
04/30/2019

Figure 1: Smoothed TC Combined - Map



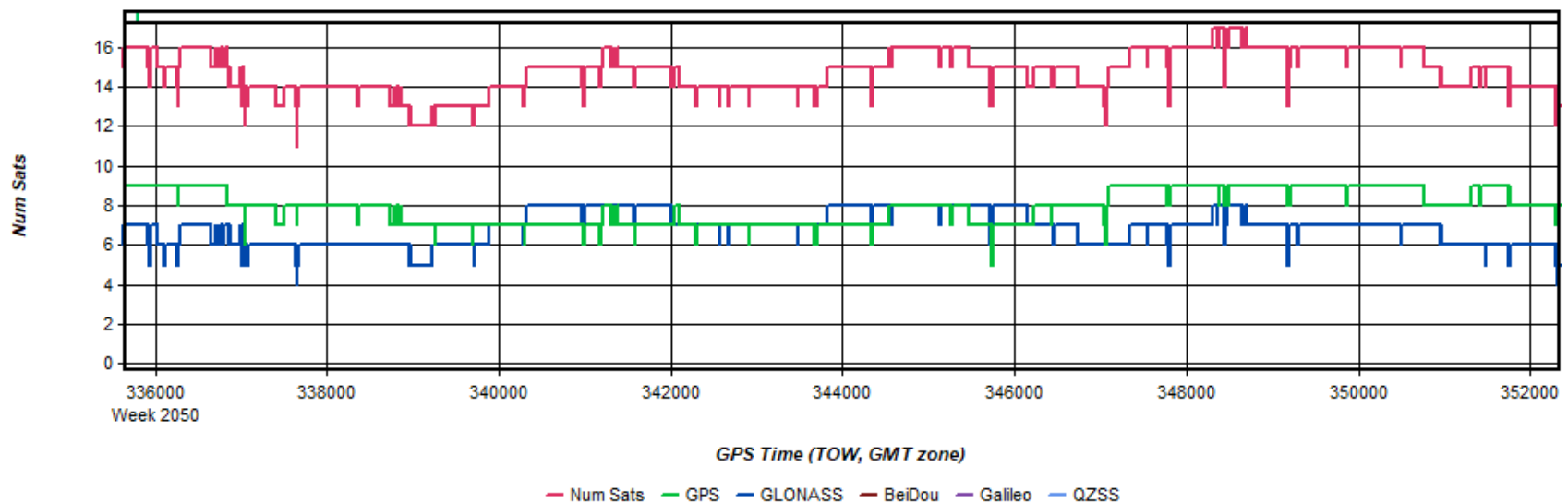
Process	Dewberry_NY_3DEP_20190424_211157	by Unknown	on 4/30/2019	at 18:48:39
---------	----------------------------------	------------	--------------	-------------

**Figure 2: Dewberry\_NY\_3DEP\_20190424\_211157 [Smoothed TC Combined] - Quality Factor Plot**



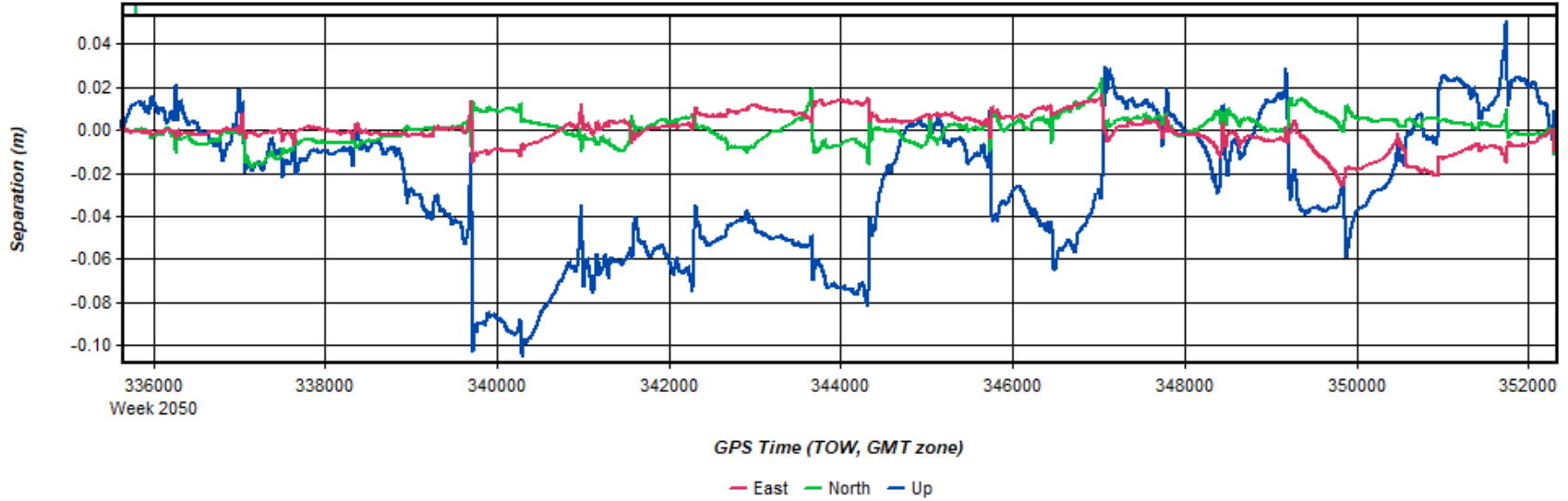
Process	Dewberry_NY_3DEP_20190424_211157	by Unknown	on 4/30/2019	at 18:48:39
---------	----------------------------------	------------	--------------	-------------

**Figure 3: Dewberry\_NY\_3DEP\_20190424\_211157 [Smoothed TC Combined] - Number of Satellites Line Plot**



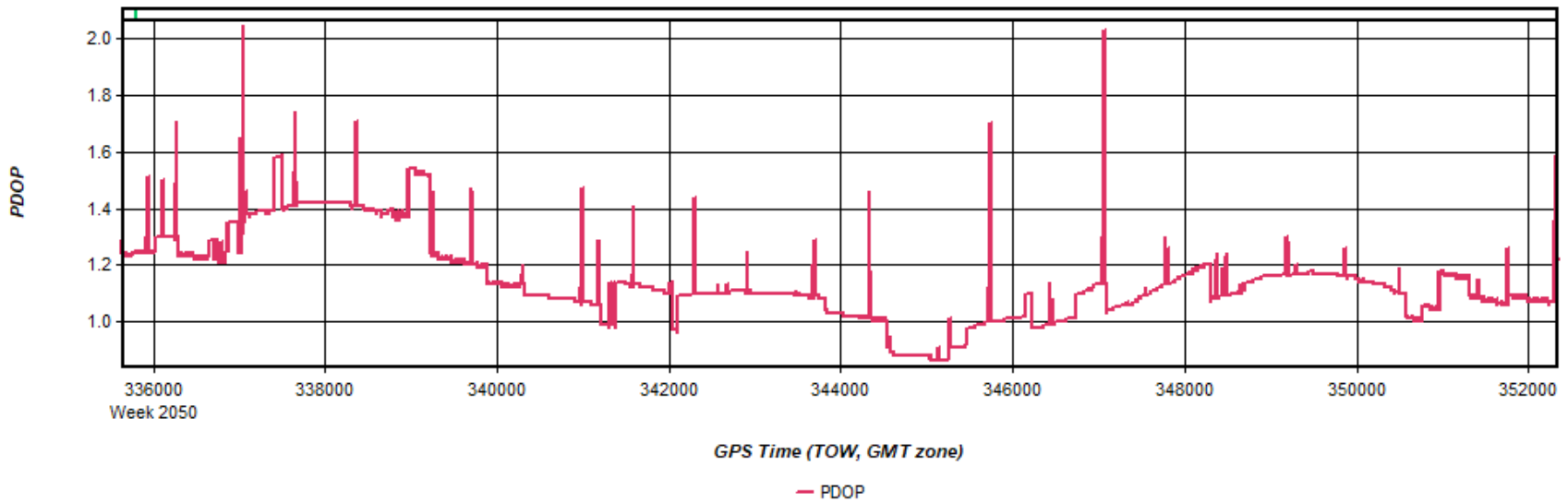
Process	Dewberry_NY_3DEP_20190424_211157	by Unknown	on 4/30/2019	at 18:48:39
---------	----------------------------------	------------	--------------	-------------

**Figure 4: Dewberry\_NY\_3DEP\_20190424\_211157 [Smoothed TC Combined] - Forward/Reverse or Combined Separation Plot**



Process	Dewberry_NY_3DEP_20190424_211157	by Unknown	on 4/30/2019	at 18:48:39
---------	----------------------------------	------------	--------------	-------------

**Figure 5: Dewberry\_NY\_3DEP\_20190424\_211157 [Smoothed TC Combined] - PDOP Plot**



Process	Dewberry_NY_3DEP_20190424_211157	by Unknown	on 4/30/2019	at 18:48:39
---------	----------------------------------	------------	--------------	-------------