

Clay QAQC Report
LiDAR QA/QC Report

Report generated on 6/13/2012

0.0 Report on LAS Statistics (By Tile)

[Classified Files - C:\Users\mrjeffer\Desktop\Clay\LAS](#)

Horizontal Units: US Survey Feet Vertical Units: US Survey Feet

Number of classified LAS files: 3628

All LAS statistic information can be reviewed in a geographic manner by accessing the shapefile located at

[C:\Users\mrjeffer\Desktop\Clay\QAQC\0_0\tile_index_join.shp](#)

TNAME	Point Density	Average GSD	Total Points	X Min	X Max	Y Min	Y Max	Z Min	Z MAX	GPS Min	GPS Max	1st Returns	2nd Returns	3rd Returns	Other Returns	Min Int	Max Int	Mean Int	Flightlines
1000_700	0.12	2.84	499,123	1000000.00	1001999.99	700000.01	701999.99	421.23	492.52	-24105847.44	-24098108.77	494,495	3,207	1,237	184	01	114	65	741,731,751
1000_702	0.13	2.83	501,167	1000000.00	1001999.99	702000.00	703999.99	422.97	480.30	-24107064.17	-24104094.81	500,576	461	119	11	01	109	66	751,741,761
1000_704	0.12	2.87	530,099	1000000.00	1001999.99	704000.00	705999.99	407.56	513.37	-24108797.21	-24105839.41	486,797	28,242	12,394	2,666	01	108	59	751,761,771
1000_706	0.13	2.81	611,477	1000000.00	1001999.99	706000.00	707999.99	403.64	513.61	-24109987.92	-24107055.85	506,809	67,437	29,522	7,709	01	161	54	761,771,781
1000_708	0.13	2.82	972,334	1000000.00	1001999.99	708000.00	709999.99	392.29	528.77	-24112887.41	-24108789.21	502,065	275,045	150,734	44,490	01	880	33	771,781,791,801
1000_710	0.12	2.84	1,138,585	1000000.00	1001999.99	710000.00	711999.99	393.33	524.35	-24114653.41	-24111693.86	495,252	367,099	208,975	67,259	01	1,000	27	791,801,811
1000_712	0.13	2.83	1,082,799	1000000.00	1001999.99	712000.00	713999.99	406.33	520.34	-24120471.10	-24112879.27	499,235	337,423	185,409	60,732	01	720	29	811,801,821
1000_714	0.12	2.86	881,962	1000000.00	1001999.99	714000.00	715999.99	401.48	526.22	-24122060.30	-24114645.09	488,380	245,324	116,827	31,431	01	5,100	30	811,821,831
1000_720	0.13	2.83	592,697	1000000.01	1001999.99	720000.00	721999.99	416.63	530.28	-24124746.89	-24058728.35	499,601	62,790	25,265	5,041	01	460	55	851,841,861
1000_722	0.12	2.86	823,948	1000000.00	1001999.99	722000.00	723999.99	402.40	545.95	-24124746.44	-24058728.67	488,405	192,427	109,662	33,454	01	1,520	40	851,861,871
1000_724	0.13	2.81	1,069,067	1000000.00	1001999.99	724000.00	725999.99	403.02	527.40	-24063254.21	-24058729.16	505,329	325,211	183,061	55,466	01	1,020	30	871,861,881,891
1000_726	0.13	2.81	859,907	1000000.00	1001999.99	726000.00	727999.99	404.00	525.52	-24125815.46	-24060381.63	505,721	219,048	106,924	28,214	01	1,360	31	871,891,881,901
1000_728	0.12	2.89	620,059	1000000.00	1001999.99	728000.00	729999.99	403.97	528.77	-24127584.16	-24063247.30	478,754	86,202	43,217	11,886	01	3,740	42	901,891,911
1000_730	0.13	2.80	673,489	1000000.01	1001999.99	730000.00	731999.99	406.30	541.82	-24128680.61	-24125807.32	512,109	91,234	51,781	18,365	01	940	53	901,911,921
1000_732	0.13	2.83	535,046	1000000.00	1001999.99	732000.00	733999.99	412.20	518.96	-24134703.88	-24127575.96	499,877	21,209	10,716	3,244	01	940	66	921,911,931
1000_734	0.12	2.85	594,499	1000000.00	1001999.99	734000.00	735999.99	412.43	536.81	-24135796.06	-24128672.76	493,072	62,637	30,158	8,632	01	500	52	931,921,941
1000_736	0.12	2.87	741,703	1000000.00	1001999.99	736000.00	737999.99	412.20	523.76	-24137594.79	-24134695.21	487,141	170,287	69,238	15,037	01	3,860	38	931,941,951
1000_738	0.12	2.86	535,550	1000000.00	1001999.99	738000.00	739999.98	413.69	515.64	-24138689.79	-24135787.98	488,654	30,077	13,609	3,210	01	580	61	951,941,961
1000_740	0.13	2.77	525,955	1000000.01	1001999.99	740000.00	741999.99	417.25	496.32	-24140502.84	-24137586.21	520,126	4,323	1,288	218	01	340	64	961,951,971
1000_742	0.13	2.83	699,483	1000000.00	1001999.99	742000.00	743999.99	416.63	599.37	-24143420.91	-24138681.06	501,251	116,241	63,347	18,644	01	280	47	961,981,971,991
1000_744	0.12	2.87	486,085	1000000.00	1001999.99	744000.00	745999.99	420.50	473.93	-24144517.10	-24141583.88	484,857	1,204	24	00	01	480	71	981,991,1001
1000_746	0.12	2.85	511,582	1000000.00	1001999.99	746000.00	747999.99	423.64	525.26	-24146377.79	-24143413.06	493,938	10,793	5,269	1,582	01	500	74	1001,991,1011
1000_748	0.13	2.80	594,639	1000000.00	1001999.99	748000.00	749999.99	415.41	519.33	-24147485.42	-24144509.20	509,171	51,881	25,929	7,658	01	780	61	1001,1011,1021

0.0 Report on LAS Statistics (By Tile) - continued

TNAME	Point Density	Average GSD	Total Points	X Min	X Max	Y Min	Y Max	Z Min	Z MAX	GPS Min	GPS Max	1st Returns	2nd Returns	3rd Returns	Other Returns	Min Int	Max Int	Mean Int	Flightlines
1000_750	0.12	2.85	509,559	1000000.00	1001999.99	750000.00	751999.99	420.34	503.21	-24230577.10	-24146369.47	492,036	12,788	4,073	662	01	740	66	1021,1011,1032
1000_752	0.12	2.90	621,860	1000000.00	1001999.99	752000.00	753999.99	412.42	512.15	-24232449.29	-24147477.19	476,071	97,311	40,837	7,641	01	2,960	51	1021,1032,1041
1000_754	0.12	2.85	499,818	1000000.00	1001999.99	754000.00	755999.99	422.22	525.97	-24233622.16	-24230568.02	492,663	4,379	2,069	707	01	178	79	1041,1032,1051
1000_756	0.13	2.75	576,983	1000000.00	1001999.99	756000.00	757999.98	429.88	548.88	-24235540.06	-24232439.78	529,829	27,480	14,503	5,171	01	3,020	71	1041,1051,1061
1000_758	0.08	3.62	329,908	1000000.00	1001999.99	758000.00	759999.99	431.95	544.44	-24235538.84	-15660809.05	305,099	16,829	6,323	1,657	01	107	46	1061,1051,1071,1081
1000_760	0.13	2.79	579,740	1000000.00	1001999.99	760000.00	761999.99	423.81	547.06	-15662718.19	-15643653.96	513,490	48,387	15,576	2,287	01	2,580	18	1081,1071,1091
1000_762	0.13	2.82	700,726	1000000.00	1001999.99	762000.00	763999.99	423.67	529.90	-15660817.21	-15642157.15	502,675	141,979	48,397	7,675	01	74	21	1091,1081,1101
1000_764	0.12	2.85	532,261	1000000.00	1001999.99	764000.00	765999.99	424.81	518.09	-15643660.89	-15639783.22	494,195	25,865	10,431	1,770	01	103	30	1091,1101,1111
1000_766	0.13	2.77	522,330	1000000.00	1001999.99	766000.00	767999.99	435.99	508.15	-15642165.68	-15638342.58	521,288	788	227	27	01	69	28	1111,1101,1121
1000_768	0.13	2.78	518,560	1000000.00	1001999.99	768000.00	769999.99	450.51	485.09	-15639790.84	-13166718.37	518,495	65	00	00	01	101	28	1111,1121,1132
1000_770	0.12	2.88	481,411	1000000.00	1001999.99	770000.00	771999.99	449.34	488.18	-15638351.11	-13166718.56	481,279	131	01	00	01	155	38	1121,1132,1142
1000_772	0.12	2.83	504,379	1000000.00	1001999.99	772000.00	773999.98	452.04	539.24	-13170800.54	-13166718.84	497,999	4,610	1,458	312	01	160	45	1142,1132,1152
1000_774	0.12	2.84	496,008	1000000.00	1001999.99	774000.00	775999.99	442.47	489.10	-13173052.73	-13168952.37	495,708	271	28	01	01	165	54	1142,1162,1152
1000_776	0.12	2.87	540,487	1000000.00	1001999.99	776000.00	777999.99	437.23	553.23	-13203793.71	-13170793.15	486,603	33,687	16,410	3,787	01	97	43	1152,1162,1171,1181
1000_778	0.13	2.82	739,125	1000000.00	1001999.99	778000.00	779999.99	440.00	558.09	-13206029.37	-13201971.72	504,348	153,690	67,310	13,777	01	102	23	1171,1181,1191
1000_780	0.12	2.84	855,759	1000000.00	1001999.99	780000.00	781999.99	436.82	573.55	-13207786.01	-13203785.92	496,242	227,557	107,401	24,559	01	72	18	1191,1181,1201
1000_782	0.13	2.83	819,748	1000000.00	1001999.98	782000.00	783999.99	437.43	579.12	-13210017.09	-13206021.73	498,050	208,983	93,357	19,358	01	105	19	1191,1201,1211

0.0 Report on LAS Statistics (By Tile) - continued

TNAME	Point Density	Average GSD	Total Points	X Min	X Max	Y Min	Y Max	Z Min	Z MAX	GPS Min	GPS Max	1st Returns	2nd Returns	3rd Returns	Other Returns	Min Int	Max Int	Mean Int	Flightlines
1000_784	0.12	2.84	686,787	1000000.00	1001999.99	784000.00	785999.99	439.67	572.90	-13211791.00	-13207778.28	495,680	118,212	57,897	14,998	01	480	26	1201,1211,1221
1000_786	0.13	2.80	774,687	1000000.00	1001999.99	786000.00	787999.99	444.76	580.27	-13220181.18	-13210009.37	511,701	163,961	79,441	19,584	01	91	26	1211,1221,1231
1000_788	0.12	2.85	564,613	1000000.00	1001999.99	788000.00	789999.99	456.22	566.00	-13221956.70	-13211783.58	494,304	47,686	18,658	3,965	01	1,100	33	1231,1221,1241
1000_790	0.12	2.92	494,548	1000000.00	1001999.99	790000.00	791999.99	462.13	616.88	-13225927.85	-13220173.16	468,962	17,713	6,753	1,120	01	660	37	1241,1231,1251,1261
1000_792	0.12	2.85	498,454	1000000.00	1001999.99	792000.00	793999.99	459.86	531.28	-13228136.56	-13221948.50	493,061	4,256	1,025	112	01	79	40	1241,1251,1261,1271
1000_794	0.13	2.78	525,717	1000000.00	1001999.99	794000.00	795999.99	470.90	566.35	-13229908.01	-13224171.52	518,331	5,040	1,980	366	01	89	42	1271,1261,1251,1281
1000_796	0.13	2.78	519,339	1000000.00	1001999.99	796000.00	797999.99	487.81	559.77	-13239296.75	-13228128.88	517,834	1,101	338	66	01	1,140	42	1271,1281,1292
1002_700	0.13	2.81	591,974	1002000.00	1003999.99	700000.00	701999.99	407.49	505.53	-24105840.14	-24098101.42	506,652	54,498	25,400	5,424	01	420	55	731,741,751
1002_702	0.13	2.83	698,906	1002000.00	1003999.99	702000.00	703999.99	409.44	528.52	-24107071.53	-24104101.87	499,365	123,120	61,430	14,991	01	460	44	741,751,761
1002_704	0.12	2.86	945,791	1002000.00	1003999.99	704000.00	705999.99	404.34	522.09	-24108789.91	-24105831.82	490,640	296,378	128,593	30,180	01	840	21	751,761,771
1002_706	0.13	2.79	1,260,331	1002000.00	1003999.99	706000.00	707999.99	391.87	523.71	-24111688.72	-24107063.48	514,785	437,029	239,727	68,790	01	560	24	761,771,781,791
1002_708	0.13	2.78	1,016,533	1002000.00	1003999.99	708000.00	709999.99	391.51	522.51	-24112894.56	-24108781.77	516,830	310,431	150,054	39,218	01	5,100	29	791,781,771,801
1002_710	0.12	2.86	691,905	1002000.00	1003999.99	710000.00	711999.99	393.09	513.65	-24114646.05	-24111686.38	490,595	120,335	62,507	18,468	01	1,940	37	801,791,811
1002_712	0.12	2.86	1,033,591	1002000.00	1003999.99	712000.00	713999.99	405.44	524.11	-24120478.31	-24112886.71	490,195	317,479	169,889	56,028	01	1,100	28	801,811,821
1002_722	0.12	2.85	510,329	1002000.00	1003999.99	722000.00	723999.98	425.75	517.15	-24124739.29	-24058735.86	493,181	10,583	5,163	1,402	01	880	72	861,851,871
1002_724	0.13	2.80	663,246	1002000.00	1003999.99	724000.00	725999.99	411.44	530.00	-24063246.94	-24058736.34	508,934	89,129	49,890	15,293	01	220	56	871,861,881,891
1002_726	0.12	2.84	666,134	1002000.00	1003999.98	726000.00	727999.99	406.43	529.37	-24125822.96	-24060374.66	495,724	110,936	48,463	11,011	01	940	44	881,891,871,901
1002_728	0.12	2.85	670,159	1002000.00	1003999.99	728000.00	729999.99	410.85	521.95	-24127576.86	-24063240.00	493,389	112,440	51,112	13,218	01	1,140	46	901,891,911
1002_730	0.13	2.77	704,513	1002000.00	1003999.99	730000.00	731999.99	412.59	522.90	-24128687.88	-24125814.62	520,619	113,164	55,378	15,352	01	700	49	911,901,921
1002_748	0.13	2.80	711,685	1002000.00	1003999.99	748000.00	749999.99	417.79	530.65	-24147492.78	-24144516.47	510,998	115,419	65,644	19,624	01	115	51	1001,1011,1021
1002_750	0.12	2.86	495,306	1002000.00	1003999.99	750000.00	751999.99	426.02	495.03	-24230584.56	-24146362.41	490,838	3,105	1,195	168	01	109	71	1011,1021,1032

0.0 Report on LAS Statistics (By Tile) - continued

TNAME	Point Density	Average GSD	Total Points	X Min	X Max	Y Min	Y Max	Z Min	Z MAX	GPS Min	GPS Max	1st Returns	2nd Returns	3rd Returns	Other Returns	Min Int	Max Int	Mean Int	Flightlines
1002_752	0.12	2.85	713,752	1002000.00	1003999.99	752000.00	753999.99	414.96	517.27	-24232441.83	-24147484.55	493,745	139,867	65,293	14,847	01	740	46	1032,1021,1041
1002_754	0.13	2.83	612,642	1002000.00	1003999.99	754000.00	755999.99	416.34	515.88	-24233629.62	-24230575.05	499,944	69,989	34,771	7,938	01	400	62	1032,1041,1051
1002_756	0.13	2.77	561,276	1002000.00	1003999.97	756000.00	757999.99	428.58	541.11	-24235532.51	-24232432.26	520,331	24,067	12,605	4,273	01	128	67	1051,1041,1061
1002_758	0.08	3.64	313,916	1002000.00	1003999.99	758000.00	759999.99	431.48	536.60	-24235531.32	-15660817.35	302,260	9,707	1,740	209	01	104	49	1061,1051,1071,1081
1002_760	0.13	2.82	519,785	1002000.00	1003999.99	760000.00	761999.99	437.18	573.99	-15662710.55	-15643646.61	503,664	11,568	3,967	586	01	91	21	1071,1081,1091
1002_762	0.14	2.72	539,677	1002000.00	1003999.99	762000.00	763999.99	432.11	483.74	-15660825.46	-15642165.05	539,674	03	00	00	01	69	23	1081,1091,1101
1002_764	0.14	2.72	577,166	1002000.00	1003999.99	764000.00	765999.99	425.34	519.76	-15643653.90	-15639776.10	539,295	26,942	9,420	1,509	01	780	28	1091,1101,1111
1002_766	0.13	2.79	625,242	1002000.00	1003999.99	766000.00	767999.99	429.37	533.62	-15642173.77	-15638350.55	513,211	79,598	28,156	4,277	01	280	23	1101,1111,1121
1002_768	0.13	2.83	523,803	1002000.00	1003999.99	768000.00	769999.99	429.89	519.56	-15639783.77	-13166711.31	500,948	16,387	5,601	867	01	140	30	1111,1121,1132
1002_770	0.12	2.89	483,021	1002000.00	1003999.99	770000.00	771999.99	441.93	508.79	-15638358.90	-13166711.48	479,320	2,961	648	92	01	680	42	1132,1121,1142
1002_772	0.12	2.87	485,931	1002000.00	1003999.99	772000.00	773999.98	448.27	505.45	-13170793.03	-13166711.78	485,883	48	00	00	01	90	45	1132,1142,1152
1002_774	0.13	2.82	502,365	1002000.01	1003999.99	774000.00	775999.99	456.94	494.50	-13201985.60	-13168959.26	502,333	32	00	00	01	96	52	1152,1142,1162,1171
1002_776	0.13	2.80	508,944	1002000.00	1003999.99	776000.00	777999.99	455.72	477.95	-13203786.41	-13170785.60	508,943	01	00	00	03	92	41	1162,1152,1171,1181
1002_778	0.12	2.84	498,800	1002000.00	1003999.99	778000.00	779999.99	422.64	523.43	-13206036.60	-13201979.05	497,367	1,141	274	18	01	109	35	1181,1171,1191
1002_780	0.12	2.86	629,871	1002000.00	1003999.99	780000.00	781999.98	445.49	564.77	-13207778.71	-13203778.65	489,198	96,889	37,129	6,655	01	820	27	1191,1181,1201
1002_782	0.13	2.82	708,947	1002000.00	1003999.99	782000.00	783999.99	450.44	581.26	-13210024.77	-13206028.99	502,391	129,229	62,388	14,939	01	183	24	1191,1201,1211
1002_784	0.13	2.78	519,689	1002000.00	1003999.99	784000.00	785999.99	457.44	521.24	-13211783.80	-13207770.95	518,500	982	190	17	01	75	38	1211,1201,1221

0.0 Report on LAS Statistics (By Tile) - continued

TNAME	Point Density	Average GSD	Total Points	X Min	X Max	Y Min	Y Max	Z Min	Z MAX	GPS Min	GPS Max	1st Returns	2nd Returns	3rd Returns	Other Returns	Min Int	Max Int	Mean Int	Flightlines
1002_786	0.13	2.79	552,162	1002000.00	1003999.99	786000.00	787999.99	445.65	554.33	-13220188.45	-13210016.78	513,535	25,391	10,954	2,282	01	860	39	1211,1221,1231
1002_788	0.12	2.90	636,146	1002000.00	1003999.99	788000.00	789999.99	446.28	562.01	-13221949.41	-13211776.26	476,490	102,253	47,088	10,315	01	1,520	27	1221,1231,1241
1002_790	0.11	2.97	605,374	1002000.00	1003999.99	790000.00	791999.99	448.17	571.47	-13224185.23	-13220180.72	452,152	102,615	42,023	8,584	01	95	29	1241,1231,1251
1002_792	0.13	2.82	707,553	1002000.00	1003999.99	792000.00	793999.99	455.35	575.13	-13228144.05	-13221941.16	503,494	143,047	50,976	10,036	01	160	27	1251,1261,1241,1271
1002_794	0.13	2.77	898,079	1002000.00	1003999.99	794000.00	795999.99	459.18	596.69	-13229900.86	-13224179.58	520,806	237,009	113,629	26,635	01	86	24	1271,1261,1251,1281
1002_796	0.12	2.85	524,428	1002000.00	1003999.98	796000.00	797999.99	469.45	567.01	-13239289.69	-13228136.26	493,672	22,562	6,973	1,221	01	640	43	1271,1281,1292
1004_700	0.13	2.81	576,182	1004000.00	1005999.99	700000.00	701999.99	405.84	524.38	-24105832.55	-24098094.12	507,072	41,203	21,923	5,984	01	1,440	59	741,731,751
1004_702	0.12	2.86	893,070	1004000.00	1005999.99	702000.00	703999.99	397.36	520.19	-24107079.15	-24104109.11	489,197	251,666	121,680	30,527	01	2,740	32	741,751,761
1004_704	0.12	2.85	976,947	1004000.00	1005999.99	704000.00	705999.99	402.91	511.95	-24108782.55	-24105824.44	494,194	291,172	150,618	40,963	01	840	27	761,751,771
1004_706	0.12	2.86	1,124,030	1004000.00	1005999.99	706000.00	707999.98	391.20	530.65	-24110002.34	-24107070.72	487,712	371,571	204,127	60,620	01	820	25	771,761,781
1004_708	0.12	2.86	868,416	1004000.00	1005999.99	708000.00	709999.99	402.03	512.22	-24112901.62	-24108774.24	487,998	227,701	119,742	32,975	01	4,240	33	771,781,791,801
1004_710	0.13	2.77	964,158	1004000.00	1005999.99	710000.00	711999.99	404.47	509.67	-24114638.90	-24111678.76	520,793	262,511	141,511	39,343	01	1,080	29	791,801,811
1004_712	0.13	2.82	870,590	1004000.00	1005999.99	712000.01	713999.99	399.55	516.12	-24120485.70	-24112893.92	503,387	223,063	113,832	30,308	01	2,620	28	801,811,821
1004_748	0.13	2.80	600,794	1004000.00	1005999.99	748000.00	749999.99	427.07	527.27	-24147500.17	-24144523.97	509,072	52,167	30,162	9,393	01	260	60	1011,1001,1021
1004_750	0.12	2.86	503,530	1004000.00	1005999.99	750000.00	751999.99	426.39	512.95	-24230591.94	-24146355.17	488,921	9,896	3,876	837	01	200	64	1011,1021,1032
1004_752	0.12	2.85	586,902	1004000.00	1005999.99	752000.00	753999.99	419.55	531.45	-24232434.14	-24147491.91	492,770	59,199	28,402	6,531	01	220	58	1021,1032,1041
1004_754	0.12	2.86	607,638	1004000.00	1005999.99	754000.00	755999.99	418.15	522.02	-24233636.83	-24230582.40	487,920	76,165	35,552	8,001	01	200	64	1041,1032,1051
1004_756	0.13	2.82	522,520	1004000.00	1005999.99	756000.00	757999.99	420.59	517.83	-24235525.17	-24232424.83	502,497	12,780	5,747	1,496	01	560	73	1041,1051,1061
1004_758	0.08	3.56	317,569	1004000.00	1005999.99	758000.00	759999.97	422.84	506.32	-24235524.00	-15660825.35	314,840	2,169	482	78	01	186	48	1061,1051,1071,1081
1004_760	0.14	2.71	675,250	1004000.00	1005999.99	760000.01	761999.99	431.92	550.14	-15662703.06	-15643639.55	544,281	97,275	29,881	3,813	01	73	17	1071,1081,1091

0.0 Report on LAS Statistics (By Tile) - continued

TNAME	Point Density	Average GSD	Total Points	X Min	X Max	Y Min	Y Max	Z Min	Z MAX	GPS Min	GPS Max	1st Returns	2nd Returns	3rd Returns	Other Returns	Min Int	Max Int	Mean Int	Flightlines
1004_762	0.13	2.74	534,230	1004000.00	1005999.99	762000.00	763999.99	440.68	490.03	-15660834.25	-15642173.15	533,710	395	117	08	01	81	23	1081,1091,1101
1004_764	0.13	2.79	537,511	1004000.00	1005999.99	764000.00	765999.99	434.33	542.02	-15643646.58	-15639768.18	514,410	17,620	4,885	596	01	165	27	1091,1101,1111
1004_766	0.14	2.66	673,773	1004000.00	1005999.98	766000.00	767999.99	430.94	539.02	-15642181.59	-15638358.37	565,791	78,609	25,666	3,707	01	86	23	1111,1101,1121
1004_768	0.13	2.78	589,061	1004000.00	1005999.99	768000.00	769999.99	428.64	549.47	-15639776.32	-13166703.76	517,919	49,981	17,875	3,286	01	78	27	1121,1111,1132
1004_770	0.12	2.89	775,620	1004000.00	1005999.99	770000.00	771999.99	430.64	551.85	-15638366.72	-13166703.95	480,114	173,267	94,111	28,128	01	780	25	1132,1121,1142
1004_772	0.12	2.87	725,526	1004000.00	1005999.99	772000.00	773999.99	432.61	548.52	-13170785.44	-13166704.29	485,625	138,509	77,459	23,933	01	920	31	1142,1132,1152
1004_774	0.12	2.91	680,877	1004000.00	1005999.99	774000.00	775999.99	434.22	560.96	-13173067.02	-13168966.55	474,082	115,475	68,457	22,863	01	1,420	38	1152,1142,1162
1004_776	0.13	2.82	563,778	1004000.00	1005999.99	776000.00	777999.99	454.74	567.39	-13203779.26	-13170778.20	503,392	35,784	19,076	5,526	01	97	39	1162,1171,1152,1181
1004_778	0.12	2.84	498,286	1004000.00	1005999.99	778000.00	779999.99	455.00	518.07	-13206043.93	-13201986.40	497,795	367	108	16	01	700	30	1181,1171,1191
1004_780	0.12	2.88	483,114	1004000.00	1005999.99	780000.00	781999.99	452.19	531.65	-13207771.41	-13203771.41	481,559	1,235	295	25	01	174	30	1191,1181,1201
1004_782	0.13	2.81	561,045	1004000.00	1005999.99	782000.00	783999.99	456.70	570.71	-13210032.22	-13206036.26	505,678	34,719	16,676	3,972	01	460	30	1201,1191,1211
1004_784	0.13	2.80	548,636	1004000.00	1005999.99	784000.00	785999.99	458.02	552.18	-13211776.37	-13207763.83	510,669	25,991	10,224	1,752	01	77	36	1211,1201,1221
1004_786	0.12	2.84	494,933	1004000.00	1005999.98	786000.00	787999.99	474.11	483.94	-13220195.84	-13210024.43	494,926	07	00	00	03	720	39	1211,1221,1231
1004_788	0.12	2.87	501,982	1004000.00	1005999.99	788000.00	789999.99	458.43	564.77	-13221941.89	-13211769.06	487,399	10,683	3,460	440	01	136	37	1231,1221,1241
1004_790	0.12	2.92	655,583	1004000.00	1005999.99	790000.00	791999.99	450.47	574.48	-13224192.83	-13220188.25	470,462	129,528	47,125	8,468	01	179	27	1231,1241,1251
1004_792	0.13	2.81	624,150	1004000.00	1005999.98	792000.00	793999.99	456.22	585.83	-13228151.45	-13221933.76	507,125	76,905	33,182	6,938	01	91	33	1261,1241,1251,1271
1004_794	0.13	2.79	775,441	1004000.00	1005999.99	794000.00	795999.99	461.78	605.39	-13229893.73	-13224184.81	513,178	170,076	75,061	17,126	01	900	27	1271,1261,1251,1281

0.0 Report on LAS Statistics (By Tile) - continued

TNAME	Point Density	Average GSD	Total Points	X Min	X Max	Y Min	Y Max	Z Min	Z MAX	GPS Min	GPS Max	1st Returns	2nd Returns	3rd Returns	Other Returns	Min Int	Max Int	Mean Int	Flightlines
1004_796	0.12	2.85	721,771	1004000.00	1005999.99	796000.00	797999.99	464.99	621.97	-13239282.89	-13228143.66	494,120	152,918	62,326	12,407	01	1,140	29	1271,1281,1292
1006_700	0.13	2.77	1,028,577	1006000.00	1007999.99	700000.00	701999.99	402.78	536.40	-24105825.31	-24098086.67	519,725	304,834	159,848	44,170	01	140	30	741,731,751
1006_702	0.12	2.88	1,020,933	1006000.00	1007999.99	702000.00	703999.99	389.20	539.02	-24107086.39	-24104116.50	483,407	321,362	170,225	45,939	01	1,220	24	751,741,761
1006_704	0.12	2.89	1,051,904	1006000.00	1007999.99	704000.00	705999.99	389.87	524.90	-24108775.05	-24105816.87	479,088	342,190	180,068	50,558	01	1,040	23	751,761,771
1006_706	0.13	2.83	945,869	1006000.00	1007999.99	706000.00	707999.99	390.79	520.33	-24110009.58	-24107078.34	498,578	265,728	140,573	40,990	01	2,700	29	781,761,771
1006_708	0.12	2.91	1,018,335	1006000.00	1007999.99	708000.00	709999.99	394.12	524.60	-24112909.18	-24108766.88	471,490	334,801	164,801	47,243	01	1,040	28	781,771,791,801
1006_748	0.12	2.84	523,916	1006000.00	1007999.99	748000.00	749999.99	436.62	536.08	-24147507.37	-24144531.24	495,667	16,835	8,722	2,692	01	195	67	1011,1001,1021
1006_750	0.12	2.86	547,564	1006000.00	1007999.99	750000.00	751999.99	435.63	595.69	-24230599.40	-24146348.04	488,083	36,938	18,196	4,347	01	119	62	1021,1011,1032
1006_752	0.13	2.81	795,354	1006000.00	1007999.99	752000.00	753999.99	428.33	538.24	-24232427.02	-24147499.35	506,321	172,247	91,531	25,255	01	740	42	1032,1021,1041
1006_754	0.12	2.88	513,273	1006000.00	1007999.99	754000.00	755999.99	431.76	536.23	-24233644.37	-24230589.89	482,634	19,091	9,048	2,500	01	141	73	1032,1041,1051
1006_756	0.13	2.83	515,562	1006000.00	1007999.99	756000.00	757999.99	428.01	523.96	-24235517.73	-24232417.03	499,043	11,026	4,405	1,088	01	179	72	1051,1041,1061
1006_758	0.08	3.54	358,622	1006000.00	1007999.99	758000.00	759999.99	422.88	535.28	-24235516.57	-15660836.90	320,115	28,724	8,736	1,047	01	240	44	1061,1051,1071,1081
1006_760	0.13	2.76	641,093	1006000.00	1007999.99	760000.00	761999.99	427.14	537.56	-15662695.07	-15643632.24	523,479	88,437	26,151	3,026	01	60	21	1081,1071,1091
1006_762	0.13	2.74	545,745	1006000.00	1007999.99	762000.00	763999.99	438.39	538.75	-15660842.61	-15642181.15	533,518	8,776	2,998	453	01	66	24	1081,1091,1101
1006_764	0.13	2.81	508,468	1006000.00	1007999.99	764000.00	765999.99	446.19	455.71	-15643639.46	-15639761.38	508,462	06	00	00	01	142	28	1101,1091,1111
1006_766	0.13	2.79	516,369	1006000.00	1007999.98	766000.00	767999.99	445.34	520.59	-15642189.35	-15638365.86	512,517	3,030	759	63	01	59	19	1111,1101,1121
1006_768	0.13	2.80	516,960	1006000.00	1007999.99	768000.00	769999.99	448.91	550.94	-15639768.71	-13166696.98	511,561	4,000	1,262	137	01	72	23	1111,1121,1132
1006_770	0.12	2.90	904,164	1006000.00	1007999.99	770000.00	771999.99	433.90	561.62	-15638375.15	-13166697.15	476,705	250,514	136,808	40,137	01	107	21	1121,1132,1142
1006_772	0.12	2.90	749,905	1006000.00	1007999.99	772000.00	773999.99	437.38	564.40	-13170778.08	-13166697.45	474,207	154,454	92,252	28,992	01	620	30	1132,1142,1152

0.0 Report on LAS Statistics (By Tile) - continued

TNAME	Point Density	Average GSD	Total Points	X Min	X Max	Y Min	Y Max	Z Min	Z MAX	GPS Min	GPS Max	1st Returns	2nd Returns	3rd Returns	Other Returns	Min Int	Max Int	Mean Int	Flightlines
1006_774	0.12	2.88	756,024	1006000.00	1007999.99	774000.00	775999.99	433.44	568.30	-13173074.30	-13168973.70	481,308	158,077	87,919	28,720	01	129	34	1152,1142,1162
1006_776	0.13	2.79	865,416	1006000.00	1007999.99	776000.00	777999.98	436.06	568.47	-13203771.90	-13170770.83	513,816	199,272	115,279	37,049	01	97	25	1152,1162,1171,1181
1006_778	0.13	2.82	510,402	1006000.00	1007999.99	778000.00	779999.99	442.53	542.10	-13206051.20	-13201993.73	501,800	6,463	1,905	234	01	72	33	1171,1181,1191
1006_780	0.13	2.82	501,713	1006000.01	1007999.99	780000.00	781999.99	471.19	486.34	-13207764.23	-13203764.23	501,710	03	00	00	14	680	29	1181,1191,1201
1006_782	0.12	2.85	495,296	1006000.00	1007999.99	782000.00	783999.99	463.61	530.76	-13210039.66	-13206043.41	492,451	2,210	580	55	01	94	30	1191,1201,1211
1006_784	0.13	2.79	514,662	1006000.00	1007999.99	784000.00	785999.98	470.10	497.95	-13211768.99	-13207756.68	514,659	03	00	00	01	75	38	1211,1201,1221
1006_786	0.13	2.82	502,699	1006000.00	1007999.99	786000.00	787999.99	472.46	524.06	-13220203.28	-13210031.94	502,545	120	32	02	01	83	36	1211,1221,1231
1006_788	0.12	2.90	507,685	1006000.00	1007999.99	788000.01	789999.99	460.12	574.13	-13221934.60	-13211761.57	476,106	21,456	8,255	1,868	01	99	34	1231,1221,1241
1006_790	0.12	2.87	732,683	1006000.00	1007999.99	790000.00	791999.99	454.24	580.02	-13225907.30	-13220195.67	486,838	155,812	73,139	16,894	01	91	24	1231,1241,1251,1261
1006_792	0.12	2.85	503,683	1006000.00	1007999.99	792000.00	793999.99	467.15	553.95	-13228158.86	-13221926.27	493,399	7,671	2,294	319	01	79	40	1241,1251,1261,1271
1006_794	0.13	2.81	543,566	1006000.00	1007999.99	794000.00	795999.99	473.40	574.94	-13229886.41	-13224192.04	505,839	24,396	10,742	2,589	01	5,100	40	1261,1271,1251,1281
1006_796	0.12	2.87	524,533	1006000.00	1007999.99	796000.00	797999.99	474.88	590.90	-13239275.65	-13228151.32	485,645	25,225	11,209	2,454	01	86	40	1281,1271,1292
1008_700	0.12	2.88	980,051	1008000.00	1009999.99	700000.00	701999.99	389.07	513.15	-24105817.77	-24098079.61	483,764	305,638	150,638	40,011	01	5,100	28	741,731,751
1008_702	0.12	2.85	866,881	1008000.00	1009999.99	702000.00	703999.99	389.08	515.88	-24107093.75	-24104123.82	491,438	231,925	115,028	28,490	01	660	28	741,751,761
1008_704	0.12	2.84	966,203	1008000.00	1009999.99	704000.00	705999.99	389.81	517.58	-24108767.69	-24105809.46	497,709	280,101	147,215	41,178	01	5,100	27	761,751,771
1008_706	0.13	2.83	1,115,648	1008000.00	1009999.99	706000.00	707999.99	392.50	517.77	-24110016.79	-24107085.67	498,190	363,452	196,809	57,197	01	1,220	26	771,761,781
1010_702	0.12	2.85	693,059	1010000.00	1011999.99	702000.00	703999.99	390.23	495.11	-24107101.31	-24104130.92	490,940	124,086	62,590	15,443	01	1,360	30	741,751,761
1010_704	0.12	2.85	556,548	1010000.00	1011999.99	704000.02	705999.99	400.54	500.57	-24108760.10	-24105802.04	493,126	38,533	19,678	5,211	01	680	43	761,751,771
878_704	0.12	2.84	525,112	878000.00	879999.99	704000.00	705999.99	506.68	587.49	-24109246.55	-24106296.41	496,786	20,412	6,952	962	01	2,040	63	751,761,771
878_706	0.13	2.83	512,305	878000.00	879999.99	706000.00	707999.99	517.82	596.57	-24109543.05	-24106607.22	501,383	7,398	2,933	591	01	580	73	761,771,781
878_708	0.12	2.85	508,674	878000.00	879999.99	708000.00	709999.99	501.71	585.20	-24112440.56	-24109238.50	493,424	11,593	3,254	403	01	960	71	771,781,791,801

0.0 Report on LAS Statistics (By Tile) - continued

TNAME	Point Density	Average GSD	Total Points	X Min	X Max	Y Min	Y Max	Z Min	Z MAX	GPS Min	GPS Max	1st Returns	2nd Returns	3rd Returns	Other Returns	Min Int	Max Int	Mean Int	Flightlines
878_710	0.13	2.73	588,562	878000.00	879999.99	710000.01	711999.99	502.69	616.73	-24115103.84	-24109534.73	537,573	33,123	14,254	3,612	01	4,100	67	781,801,791,811
878_712	0.13	2.83	601,274	878000.00	879999.99	712000.00	713999.99	495.53	606.98	-24120027.17	-24112145.79	498,663	64,815	30,882	6,914	01	620	59	811,801,791,821
878_714	0.11	2.96	513,906	878000.00	879999.99	714000.00	715999.99	493.85	593.68	-24122504.14	-24115096.49	455,154	38,729	16,590	3,433	01	5,100	68	821,811,831
878_716	0.12	2.91	746,883	878000.00	879999.99	716000.00	717999.99	477.88	605.94	-24122689.29	-24120019.36	473,485	173,906	80,814	18,678	01	480	38	831,821,841
878_718	0.13	2.81	850,736	878000.00	879999.99	718000.00	719999.99	472.08	604.32	-24125190.44	-24122496.38	506,397	217,428	101,860	25,051	01	5,100	41	831,841,851
878_720	0.12	2.85	814,537	878000.00	879999.99	720000.00	721999.99	466.03	611.31	-24125190.23	-24058283.60	491,054	186,543	103,196	33,744	01	198	43	841,851,861
878_722	0.12	2.92	948,520	878000.00	879999.99	722000.00	723999.99	466.46	600.90	-24125189.75	-24058283.86	468,286	293,053	146,354	40,827	01	700	33	851,861,871
878_724	0.12	2.94	543,331	878000.00	879999.99	724000.00	725999.99	495.12	594.31	-24061036.00	-24058284.32	463,864	47,955	24,378	7,134	01	620	69	871,861,881
878_726	0.13	2.79	586,755	878000.00	879999.99	726000.00	727999.99	498.85	606.93	-24063702.94	-24060829.62	512,634	45,902	21,981	6,238	01	500	59	881,871,891
878_728	0.13	2.83	502,722	878000.00	879999.99	728000.00	729999.98	519.45	589.82	-24128028.03	-24061029.39	499,848	1,833	833	208	01	640	66	901,891,881,911
878_730	0.12	2.85	495,965	878000.00	879999.99	730000.00	731999.99	522.08	592.15	-24128225.44	-24125355.03	493,922	1,423	510	110	01	240	69	901,911,921
878_732	0.13	2.80	511,583	878000.00	879999.98	732000.00	733999.99	511.35	525.77	-24135150.07	-24128019.60	511,583	00	00	00	01	240	70	911,921,931
878_734	0.14	2.71	730,514	878000.00	879999.99	734000.00	735999.98	495.56	615.26	-24135352.98	-24128216.74	544,767	107,424	60,359	17,964	01	740	51	921,931,941
878_736	0.13	2.82	670,041	878000.00	879999.99	736000.00	737999.99	488.44	599.20	-24138043.55	-24135141.64	503,658	100,179	52,271	13,933	01	1,280	47	941,931,951
878_784	0.13	2.77	524,666	878000.00	879999.99	784000.01	785999.99	559.57	620.69	-13212241.86	-13208212.64	520,812	2,903	840	111	01	82	32	1201,1211,1221
878_786	0.13	2.76	545,021	878000.00	879999.99	786000.00	787999.99	554.93	636.15	-13219720.01	-13209545.34	526,818	11,741	5,406	1,056	01	81	36	1221,1211,1231
878_788	0.13	2.83	617,354	878000.00	879999.98	788000.00	789999.99	529.15	644.81	-13222394.31	-13212233.66	498,958	80,617	32,278	5,501	01	500	29	1221,1231,1241
878_790	0.13	2.83	850,321	878000.00	879999.99	790000.00	791999.99	517.46	639.21	-13223721.70	-13219712.39	499,652	235,336	97,897	17,436	01	200	21	1231,1241,1251
878_792	0.12	2.91	517,885	878000.00	879999.99	792000.00	793999.99	530.56	641.15	-13227685.36	-13222387.47	471,165	34,403	10,524	1,793	01	111	35	1261,1251,1241,1271
878_794	0.12	2.88	486,360	878000.01	879999.99	794000.00	795999.98	554.31	613.14	-13230352.14	-13223719.18	483,666	1,992	649	53	01	82	36	1271,1261,1251,1281
878_796	0.12	2.88	497,699	878000.00	879999.99	796000.01	797999.99	551.15	638.94	-13239733.94	-13227678.35	482,533	10,233	4,126	807	01	121	46	1281,1271,1292
878_798	0.12	2.86	555,497	878000.00	879999.99	798000.00	799999.99	548.10	652.02	-13241150.85	-13230344.59	489,260	41,278	20,166	4,793	01	3,360	40	1281,1292,1302

0.0 Report on LAS Statistics (By Tile) - continued

TNAME	Point Density	Average GSD	Total Points	X Min	X Max	Y Min	Y Max	Z Min	Z MAX	GPS Min	GPS Max	1st Returns	2nd Returns	3rd Returns	Other Returns	Min Int	Max Int	Mean Int	Flightlines
878_800	0.12	2.95	460,492	878000.00	879999.99	800000.00	801999.99	562.75	580.01	-13243827.48	-13239727.15	460,489	03	00	00	09	73	45	1302,1292,1312
878_802	0.12	2.85	497,427	878000.00	879999.98	802000.00	803999.99	567.46	677.03	-13245218.93	-13241143.72	493,592	2,297	1,235	303	01	89	42	1302,1312,1322
878_804	0.12	2.85	582,698	878000.00	879999.99	804000.00	805999.99	540.40	662.84	-13254553.53	-13243819.98	491,327	58,265	26,999	6,107	01	420	35	1322,1312,1331
878_806	0.12	2.91	897,926	878000.00	879999.99	806000.00	807999.99	516.01	663.85	-13255948.00	-13245211.83	473,547	288,302	114,907	21,170	01	83	19	1331,1322,1341
878_808	0.12	2.85	980,918	878000.00	879999.99	808000.00	809999.99	503.46	678.02	-13258641.79	-13254545.85	491,238	317,928	141,757	29,995	01	820	17	1341,1331,1351
878_810	0.12	2.85	956,128	878000.00	879999.99	810000.01	811999.99	503.04	664.17	-13262802.31	-13255940.47	493,157	279,257	145,637	38,077	01	109	21	1351,1341,1361,1371
878_812	0.11	2.96	1,042,549	878000.00	879999.99	812000.00	813999.99	504.91	669.53	-13344541.86	-13260069.31	456,531	335,379	190,900	59,739	01	173	20	1361,1371,1381
878_814	0.12	2.85	933,483	878000.00	879999.99	814000.00	815999.99	508.51	662.55	-13345957.43	-13262794.84	491,370	268,432	138,225	35,456	01	2,600	23	1381,1371,1391
878_816	0.13	2.78	851,365	878000.00	879999.99	816000.00	817999.99	540.46	664.64	-13348181.75	-13344532.84	517,035	207,599	102,369	24,362	01	3,160	23	1381,1391,1401
878_818	0.11	3.00	486,582	878000.00	879999.99	818000.00	819999.99	565.40	664.07	-13349595.47	-13345948.35	444,416	25,972	13,063	3,131	01	153	35	1391,1401,1411
878_820	0.12	2.91	471,254	878000.00	879999.99	820000.00	821999.99	564.40	571.65	-13352332.94	-13348172.70	471,253	01	00	00	01	98	38	1401,1411,1421
880_704	0.13	2.81	888,377	880000.01	881999.99	704000.00	705999.99	479.78	613.26	-24109239.11	-24106288.85	507,219	227,076	120,900	33,182	01	3,400	37	751,761,771
880_706	0.12	2.85	506,038	880000.00	881999.99	706000.00	707999.99	503.83	576.19	-24109550.32	-24106614.40	493,779	8,626	3,255	378	01	157	72	771,761,781
880_708	0.13	2.83	506,804	880000.00	881999.99	708000.00	709999.99	519.31	589.47	-24112144.10	-24109231.20	501,149	3,643	1,704	308	01	114	73	781,771,791
880_710	0.12	2.87	492,031	880000.00	881999.99	710000.00	711999.99	515.57	609.64	-24115097.25	-24109542.06	485,821	3,845	1,857	508	01	133	77	791,781,801,811
880_712	0.13	2.82	579,020	880000.00	881999.99	712000.00	713999.98	501.41	602.97	-24120034.32	-24112442.69	503,376	51,920	20,034	3,690	01	820	65	811,801,821
880_714	0.12	2.84	531,798	880000.00	881999.99	714000.00	715999.98	504.16	650.50	-24122496.90	-24115088.99	497,425	23,941	8,609	1,823	01	1,760	63	811,821,831
880_716	0.12	2.87	601,432	880000.00	881999.99	716000.00	717999.99	489.19	644.95	-24122696.62	-24120026.60	485,895	78,423	31,540	5,574	01	2,460	49	831,821,841
880_718	0.13	2.81	743,855	880000.00	881999.99	718000.00	719999.99	490.59	605.75	-24125182.99	-24122489.29	505,206	150,482	70,439	17,728	01	2,160	43	831,841,851
880_720	0.12	2.85	1,139,741	880000.00	881999.99	720000.00	721999.99	476.06	606.64	-24125182.79	-24058290.84	493,455	359,705	215,411	71,170	01	1,140	28	851,841,861
880_722	0.11	2.98	846,326	880000.00	881999.99	722000.00	723999.99	468.13	594.30	-24125182.39	-24058291.10	449,637	240,716	120,319	35,654	01	1,980	31	861,851,871

0.0 Report on LAS Statistics (By Tile) - continued

TNAME	Point Density	Average GSD	Total Points	X Min	X Max	Y Min	Y Max	Z Min	Z MAX	GPS Min	GPS Max	1st Returns	2nd Returns	3rd Returns	Other Returns	Min Int	Max Int	Mean Int	Flightlines
880_724	0.12	2.94	763,619	880000.00	881999.99	724000.00	725999.99	484.84	600.05	-24061043.39	-24058291.62	461,523	178,782	94,953	28,361	01	860	43	861,871,881
880_726	0.13	2.77	834,185	880000.00	881999.99	726000.00	727999.99	493.84	615.02	-24063695.41	-24060822.29	520,286	194,660	94,288	24,951	01	4,380	41	871,881,891
880_728	0.13	2.82	583,724	880000.00	881999.99	728000.00	729999.99	504.39	617.02	-24128020.50	-24061036.48	504,321	50,207	23,154	6,042	01	1,680	53	891,881,901,911
880_730	0.13	2.82	514,681	880000.00	881999.99	730000.00	731999.99	521.08	595.57	-24128233.06	-24125362.21	503,216	8,436	2,554	475	01	5,100	71	901,911,921
880_732	0.13	2.81	510,696	880000.00	881999.99	732000.00	733999.99	515.49	592.58	-24135142.54	-24128012.18	506,930	2,802	814	150	01	3,720	75	921,911,931
880_734	0.13	2.75	558,320	880000.00	881999.99	734000.00	735999.99	502.76	589.18	-24135360.02	-24128224.45	528,807	20,872	7,306	1,335	01	740	63	921,931,941
880_736	0.12	2.86	526,226	880000.00	881999.99	736000.00	737999.99	495.31	597.23	-24138035.89	-24135134.16	488,505	24,029	11,104	2,588	01	2,800	61	941,931,951
880_738	0.12	2.94	519,200	880000.00	881999.99	738000.01	739999.99	495.34	652.89	-24138247.60	-24135351.99	463,528	35,258	16,256	4,158	01	3,380	57	941,951,961
880_740	0.13	2.83	515,069	880000.00	881999.99	740000.00	741999.99	502.37	602.51	-24140943.18	-24138027.02	498,786	11,093	4,210	980	01	740	65	961,951,971
880_742	0.12	2.87	595,796	880000.00	881999.99	742000.00	743999.99	488.72	607.45	-24143860.34	-24138238.96	487,213	64,499	34,252	9,832	01	240	55	971,961,981,991
880_744	0.13	2.77	1,168,895	880000.00	881999.99	744000.00	745999.99	474.08	608.45	-24144073.67	-24140934.72	522,666	364,207	213,880	68,142	01	5,100	32	981,971,991,1001
880_746	0.13	2.81	849,594	880000.00	881999.99	746000.01	747999.99	476.39	600.72	-24146812.89	-24141139.80	505,639	197,775	111,378	34,802	01	164	42	1001,991,981,1011
880_748	0.12	2.88	733,718	880000.01	881999.99	748000.00	749999.99	479.97	589.24	-24147045.64	-24144065.36	482,894	148,271	80,125	22,428	01	920	44	1001,1011,1021
880_750	0.12	2.93	813,867	880000.00	881999.99	750000.00	751999.99	483.20	597.80	-24230142.51	-24146804.57	464,793	210,049	108,857	30,168	01	1,160	34	1021,1011,1032
880_752	0.11	2.98	943,191	880000.00	881999.99	752000.00	753999.99	486.27	606.93	-24232885.34	-24147037.47	451,023	302,324	151,205	38,639	01	920	29	1021,1032,1041
880_754	0.12	2.90	656,074	880000.00	881999.99	754000.00	755999.99	489.96	617.38	-24233188.72	-24230133.37	477,083	115,069	52,076	11,846	01	142	52	1032,1041,1051
880_756	0.14	2.71	676,563	880000.00	881999.99	756000.00	757999.99	500.01	636.27	-24235979.65	-24232876.43	543,307	85,334	38,906	9,016	01	156	58	1051,1041,1061
880_758	0.12	2.95	709,744	880000.00	881999.99	758000.00	759999.99	515.35	639.21	-24235978.57	-15663159.72	458,745	172,224	65,834	12,941	01	131	30	1061,1051,1062,1071
880_760	0.13	2.80	617,635	880000.00	881999.99	760000.00	761999.98	525.90	638.06	-15664765.09	-15644088.81	510,174	79,759	24,714	2,988	01	128	23	1062,1081,1071,1091
880_762	0.13	2.75	616,328	880000.00	881999.99	762000.00	763999.99	523.93	640.97	-15663166.60	-15641686.01	529,404	61,479	21,791	3,654	01	95	29	1081,1091,1071,1101
880_764	0.12	2.85	663,569	880000.00	881999.99	764000.01	765999.99	515.97	632.01	-15644094.43	-15640214.92	492,288	124,864	40,513	5,904	01	700	27	1091,1101,1111

0.0 Report on LAS Statistics (By Tile) - continued

TNAME	Point Density	Average GSD	Total Points	X Min	X Max	Y Min	Y Max	Z Min	Z MAX	GPS Min	GPS Max	1st Returns	2nd Returns	3rd Returns	Other Returns	Min Int	Max Int	Mean Int	Flightlines
880_766	0.12	2.90	552,897	880000.00	881999.99	766000.00	767999.99	522.27	638.82	-15641693.94	-15637881.69	476,908	53,808	19,094	3,087	01	90	27	1111,1101,1121
880_768	0.13	2.83	587,693	880000.00	881999.99	768000.01	769999.99	539.77	661.27	-15640222.43	-13167161.65	501,380	58,511	23,143	4,659	01	83	27	1121,1111,1132
880_770	0.12	2.84	622,233	880000.00	881999.99	770000.00	771999.99	554.68	666.79	-15637889.68	-13167161.68	495,947	81,184	37,157	7,945	01	95	33	1121,1132,1142
880_772	0.12	2.84	545,595	880000.00	881999.99	772000.00	773999.99	572.15	673.00	-13171247.06	-13167161.80	494,917	33,294	14,265	3,119	01	220	44	1142,1132,1152
880_774	0.13	2.77	767,010	880000.00	881999.99	774000.01	775999.99	573.34	703.90	-13172610.95	-13168514.43	520,181	148,979	78,113	19,737	01	113	36	1142,1152,1162
880_776	0.12	2.85	651,207	880000.01	881999.98	776000.00	777999.99	594.75	714.81	-13201534.02	-13171239.21	492,138	99,692	48,409	10,968	01	106	35	1152,1171,1162
880_778	0.12	2.91	619,080	880000.00	881999.98	778000.01	779999.99	569.01	691.41	-13205582.67	-13172601.99	471,680	100,998	39,926	6,476	01	84	23	1181,1171,1162,1191
880_780	0.13	2.79	530,672	880000.00	881999.98	780000.00	781999.99	543.06	632.56	-13208213.66	-13204220.55	513,162	13,864	3,426	220	01	69	28	1191,1181,1201
880_782	0.12	2.86	574,552	880000.00	881999.99	782000.00	783999.99	531.53	622.99	-13209561.92	-13205574.06	489,957	61,547	20,497	2,551	01	74	28	1201,1191,1211
880_784	0.13	2.80	518,562	880000.00	881999.99	784000.00	785999.99	530.33	611.15	-13212234.37	-13208205.58	509,716	6,680	1,913	253	01	133	37	1201,1211,1221
880_786	0.14	2.72	577,018	880000.01	881999.99	786000.00	787999.99	545.39	641.47	-13219727.51	-13209553.05	542,629	23,487	9,111	1,791	01	740	35	1211,1221,1231
880_788	0.12	2.86	488,843	880000.00	881999.99	788000.00	789999.99	550.68	605.38	-13222387.35	-13212226.26	488,453	381	08	01	01	71	34	1221,1231,1241
880_790	0.12	2.90	876,731	880000.00	881999.99	790000.00	791999.99	511.52	643.32	-13223729.27	-13219720.02	476,327	267,353	112,444	20,607	01	400	20	1241,1231,1251
880_792	0.13	2.83	663,922	880000.00	881999.99	792000.00	793999.99	517.20	633.09	-13227689.36	-13222380.61	501,048	111,481	44,170	7,223	01	760	29	1241,1251,1261,1271
880_794	0.12	2.84	498,566	880000.00	881999.99	794000.00	795999.99	550.88	602.56	-13230344.87	-13223722.06	497,721	737	103	05	01	81	43	1251,1261,1271,1281
880_796	0.13	2.82	511,929	880000.01	881999.99	796000.00	797999.99	547.55	639.62	-13239727.20	-13227685.61	503,040	5,425	2,772	692	01	90	43	1281,1271,1292
880_798	0.13	2.80	551,428	880000.01	881999.99	798000.00	799999.99	539.08	637.98	-13241157.91	-13230336.70	508,711	27,100	12,640	2,977	01	191	43	1281,1292,1302

0.0 Report on LAS Statistics (By Tile) - continued

TNAME	Point Density	Average GSD	Total Points	X Min	X Max	Y Min	Y Max	Z Min	Z MAX	GPS Min	GPS Max	1st Returns	2nd Returns	3rd Returns	Other Returns	Min Int	Max Int	Mean Int	Flightlines
880_800	0.12	2.90	480,312	880000.00	881999.99	800000.00	801999.99	554.48	638.72	-13243820.31	-13239719.92	477,433	1,780	881	218	01	78	43	1292,1302,1312
880_802	0.12	2.87	494,318	880000.00	881999.99	802000.00	803999.99	561.94	629.20	-13245226.28	-13241150.80	487,251	5,089	1,706	272	01	126	42	1312,1302,1322
880_804	0.13	2.80	550,958	880000.00	881999.98	804000.00	805999.99	557.75	651.71	-13254546.21	-13243812.83	510,032	29,294	10,176	1,456	01	94	37	1312,1322,1331
880_806	0.13	2.83	614,473	880000.00	881999.99	806000.00	807999.99	539.24	682.93	-13255954.92	-13245219.12	500,331	75,579	32,340	6,223	01	96	27	1322,1331,1341
880_808	0.12	2.93	924,367	880000.00	881999.99	808000.00	809999.99	499.74	661.56	-13258634.50	-13254538.64	467,683	291,416	133,998	31,270	01	100	18	1341,1331,1351
880_810	0.12	2.88	1,030,206	880000.00	881999.99	810000.00	811999.99	503.46	667.74	-13262795.37	-13255947.58	480,937	337,433	170,328	41,508	01	117	19	1341,1351,1361,1371
880_812	0.11	2.96	905,034	880000.00	881999.99	812000.00	813999.99	526.93	674.77	-13344534.59	-13260076.57	455,584	257,304	148,680	43,466	01	840	24	1361,1371,1381
880_814	0.12	2.87	1,147,589	880000.00	881999.99	814000.00	815999.99	529.77	661.49	-13345964.58	-13262787.66	484,746	394,640	212,872	55,331	01	126	20	1371,1381,1391
880_816	0.13	2.79	817,526	880000.01	881999.99	816000.00	817999.99	539.65	657.40	-13348174.49	-13344525.72	514,633	195,128	89,903	17,862	01	5,100	25	1381,1391,1401
880_818	0.12	2.91	508,803	880000.00	881999.98	818000.02	819999.99	555.55	645.49	-13349602.71	-13345955.70	473,730	23,033	10,155	1,885	01	1,420	36	1401,1391,1411
880_820	0.12	2.88	482,464	880000.00	881999.99	820000.00	821999.98	564.80	571.63	-13352325.88	-13348165.52	482,464	00	00	00	01	107	38	1401,1411,1421
882_704	0.12	2.93	810,006	882000.00	883999.99	704000.00	705999.99	474.23	600.36	-24109231.81	-24106281.46	466,203	217,073	102,733	23,997	01	131	38	761,751,771
882_706	0.12	2.86	516,176	882000.01	883999.99	706000.00	707999.99	493.92	593.44	-24109557.50	-24106621.90	489,648	16,648	7,991	1,889	01	163	74	761,771,781
882_708	0.13	2.82	517,671	882000.00	883999.99	708000.00	709999.99	504.82	598.36	-24112136.92	-24109223.96	502,353	9,989	4,294	1,035	01	660	75	781,771,791
882_710	0.12	2.89	479,970	882000.00	883999.99	710000.00	711999.99	524.87	586.46	-24115085.89	-24109549.83	479,511	340	97	22	01	190	76	791,781,801,811
882_712	0.12	2.92	471,024	882000.00	883999.99	712000.00	713999.98	527.59	583.07	-24120041.92	-24112128.57	469,785	1,099	134	06	01	144	76	811,801,791,821
882_714	0.13	2.80	513,373	882000.00	883999.99	714000.00	715999.99	523.37	575.97	-24122489.78	-24115081.81	511,567	1,450	336	20	01	300	69	811,821,831
882_716	0.13	2.75	547,905	882000.00	883999.99	716000.00	717999.98	509.82	599.88	-24122703.85	-24120033.98	529,558	13,722	4,006	619	01	182	63	831,821,841
882_718	0.13	2.82	730,815	882000.00	883999.99	718000.00	719999.99	490.44	613.73	-24125175.67	-24122481.67	502,185	140,271	70,052	18,307	01	185	45	831,841,851
882_720	0.12	2.85	775,510	882000.00	883999.99	720000.00	721999.99	484.59	607.55	-24125175.49	-24058298.17	491,220	166,080	91,431	26,779	01	120	41	851,841,861

0.0 Report on LAS Statistics (By Tile) - continued

TNAME	Point Density	Average GSD	Total Points	X Min	X Max	Y Min	Y Max	Z Min	Z MAX	GPS Min	GPS Max	1st Returns	2nd Returns	3rd Returns	Other Returns	Min Int	Max Int	Mean Int	Flightlines
882_722	0.12	2.95	766,278	882000.00	883999.99	722000.00	723999.99	484.66	600.00	-24125175.04	-24058298.40	459,507	187,419	93,891	25,461	01	5,100	43	851,861,871
882_724	0.11	2.98	769,236	882000.00	883999.99	724000.00	725999.99	484.69	612.90	-24061050.57	-24058298.89	451,125	184,983	101,309	31,819	01	1,140	36	861,871,881
882_726	0.13	2.82	1,060,301	882000.00	883999.99	726000.00	727999.99	485.19	605.61	-24063688.13	-24060815.20	503,148	336,929	170,892	49,332	01	1,460	29	881,891,871
882_728	0.13	2.83	781,457	882000.00	883999.99	728000.00	729999.99	486.24	620.01	-24128013.14	-24061043.78	500,884	178,335	80,971	21,267	01	880	40	
																			891,881,901,911
882_730	0.13	2.75	646,523	882000.00	883999.99	730000.00	731999.99	508.52	618.85	-24128240.65	-24125369.36	529,029	72,104	35,868	9,522	01	5,100	57	911,901,921
882_732	0.13	2.77	539,878	882000.00	883999.99	732000.00	733999.98	518.31	607.65	-24135135.18	-24128004.74	522,248	11,424	5,106	1,100	01	121	70	911,921,931
882_734	0.13	2.76	548,880	882000.00	883999.99	734000.00	735999.99	511.19	590.65	-24135367.23	-24128232.19	523,865	18,364	5,789	862	01	200	68	931,921,941
882_736	0.13	2.80	577,487	882000.00	883999.99	736000.00	737999.99	507.91	597.31	-24138028.54	-24135126.57	510,350	45,733	18,326	3,078	01	1,160	51	931,941,951
882_738	0.12	2.87	503,469	882000.00	883999.99	738000.00	739999.99	506.37	577.90	-24138254.90	-24135359.32	487,114	12,550	3,418	387	01	640	64	941,951,961
882_740	0.13	2.79	546,205	882000.00	883999.99	740000.00	741999.99	504.06	595.27	-24140935.86	-24138019.49	514,712	20,924	8,618	1,951	01	1,020	62	961,951,971
882_742	0.12	2.90	512,328	882000.00	883999.99	742000.01	743999.99	509.55	598.98	-24143853.51	-24138246.26	477,392	23,797	9,066	2,073	01	1,580	64	
																			961,971,981,991
882_744	0.13	2.80	684,431	882000.00	883999.99	744000.00	745999.99	489.43	602.15	-24144081.24	-24140931.54	511,084	105,800	52,877	14,670	01	1,040	53	
																			971,981,991,1001
882_746	0.12	2.84	885,190	882000.00	883999.99	746000.00	747999.99	477.05	605.87	-24146805.62	-24141146.10	495,088	228,012	124,767	37,323	01	1,500	40	
																			1001,991,981,1011
882_748	0.12	2.84	970,489	882000.00	883999.99	748000.00	749999.99	477.80	607.32	-24147052.76	-24144072.80	494,900	275,582	153,260	46,747	01	1,740	32	
																			1011,1001,1021
882_750	0.12	2.88	609,295	882000.00	883999.99	750000.00	751999.99	490.61	604.02	-24230149.86	-24146797.45	483,295	79,158	37,150	9,692	01	1,380	50	
																			1011,1021,1032
882_752	0.12	2.94	635,877	882000.00	883999.99	752000.00	753999.99	499.06	612.85	-24232878.22	-24147044.83	462,974	99,990	55,953	16,960	01	940	46	
																			1032,1021,1041
882_754	0.12	2.90	682,437	882000.00	883999.99	754000.00	755999.99	499.70	615.77	-24233196.18	-24230140.43	477,205	125,679	62,607	16,946	01	1,160	52	
																			1032,1041,1051
882_756	0.13	2.74	701,225	882000.00	883999.99	756000.00	757999.99	524.56	642.31	-24235972.11	-24232869.23	532,390	103,712	51,302	13,821	01	2,000	54	
																			1051,1041,1061
882_758	0.12	2.93	544,613	882000.00	883999.99	758000.00	759999.99	537.40	645.23	-24235971.10	-15663152.39	465,325	53,189	21,444	4,655	01	3,140	38	
																			1061,1051,1062,1071
882_760	0.14	2.72	599,522	882000.00	883999.99	760000.00	761999.99	533.65	631.88	-15664772.78	-15644079.95	541,231	46,533	10,741	1,017	01	190	26	
																			1081,1071,1062,1091
882_762	0.14	2.69	658,250	882000.00	883999.99	762000.00	763999.99	531.61	649.90	-15663153.47	-15641693.50	551,097	75,009	27,442	4,702	01	1,200	27	
																			1091,1081,1071,1101

0.0 Report on LAS Statistics (By Tile) - continued

TNAME	Point Density	Average GSD	Total Points	X Min	X Max	Y Min	Y Max	Z Min	Z MAX	GPS Min	GPS Max	1st Returns	2nd Returns	3rd Returns	Other Returns	Min Int	Max Int	Mean Int	Flightlines
882_764	0.12	2.84	535,595	882000.00	883999.99	764000.00	765999.99	539.35	656.50	-15644087.17	-15640207.74	494,536	28,236	10,969	1,854	01	5,100	32	1101,1091,1111
882_766	0.13	2.83	507,718	882000.00	883999.99	766000.00	767999.99	541.86	641.35	-15641702.09	-15637889.21	498,482	6,210	2,547	479	01	64	26	1111,1101,1121
882_768	0.13	2.75	537,933	882000.00	883999.99	768000.00	769999.99	543.56	632.38	-15640215.39	-13167154.01	529,203	6,803	1,753	174	01	77	30	1111,1121,1132
882_770	0.13	2.80	619,971	882000.00	883999.99	770000.01	771999.99	545.90	652.52	-15637897.53	-13167154.04	508,727	71,099	33,005	7,140	01	115	34	1132,1121,1142
882_772	0.12	2.84	510,169	882000.00	883999.99	772000.00	773999.99	550.60	644.10	-13171239.88	-13167154.14	496,012	9,229	4,151	777	01	93	47	1142,1132,1152
882_774	0.14	2.72	605,309	882000.00	883999.99	774000.00	775999.99	556.89	677.13	-13172618.79	-13168521.92	539,690	40,829	19,786	5,004	01	123	49	1152,1142,1162
882_776	0.13	2.81	549,217	882000.00	883999.99	776000.00	777999.98	573.86	692.65	-13204219.27	-13171231.92	506,170	28,395	12,014	2,638	01	123	45	1162,1152,1171,1181
882_778	0.12	2.84	642,686	882000.00	883999.99	778000.00	779999.99	564.24	689.32	-13205589.94	-13201533.06	497,731	101,246	38,116	5,593	01	87	24	1171,1181,1191
882_780	0.13	2.82	534,699	882000.00	883999.99	780000.00	781999.99	546.88	649.34	-13208206.63	-13204213.22	503,975	21,201	8,209	1,314	01	77	27	1181,1191,1201
882_782	0.12	2.86	595,589	882000.00	883999.99	782000.00	783999.99	536.37	631.63	-13209569.63	-13205581.50	489,146	74,229	28,443	3,771	01	68	29	1191,1201,1211
882_784	0.13	2.82	666,293	882000.00	883999.99	784000.00	785999.99	516.86	630.95	-13212226.88	-13208198.43	503,762	116,494	40,091	5,946	01	100	31	1201,1211,1221
882_786	0.13	2.75	630,982	882000.00	883999.99	786000.00	787999.99	526.83	642.31	-13219735.01	-13209560.70	527,590	73,377	26,095	3,920	01	94	34	1221,1211,1231
882_788	0.12	2.87	497,156	882000.00	883999.99	788000.00	789999.99	526.02	620.15	-13222380.31	-13212218.97	487,086	7,547	2,227	296	01	700	35	1221,1231,1241
882_790	0.12	2.88	820,848	882000.00	883999.99	790000.00	791999.99	506.17	648.90	-13223736.89	-13219727.58	480,959	222,747	97,295	19,847	01	1,240	22	1231,1241,1251
882_792	0.13	2.80	804,421	882000.00	883999.99	792000.00	793999.99	509.15	641.77	-13227699.77	-13222373.57	511,092	187,834	86,977	18,518	01	139	23	1241,1251,1261,1271
882_794	0.12	2.91	567,413	882000.00	883999.99	794000.00	795999.99	536.88	647.62	-13230337.11	-13223729.55	472,835	59,615	29,082	5,881	01	89	32	1261,1271,1251,1281
882_796	0.12	2.85	545,834	882000.00	883999.99	796000.00	797999.99	529.15	641.65	-13239720.05	-13227692.88	494,223	33,092	15,399	3,120	01	2,960	37	1271,1281,1292

0.0 Report on LAS Statistics (By Tile) - continued

TNAME	Point Density	Average GSD	Total Points	X Min	X Max	Y Min	Y Max	Z Min	Z MAX	GPS Min	GPS Max	1st Returns	2nd Returns	3rd Returns	Other Returns	Min Int	Max Int	Mean Int	Flightlines
882_798	0.12	2.84	579,047	882000.00	883999.99	798000.00	799999.99	532.90	628.05	-13241164.91	-13230329.06	495,417	55,342	23,849	4,439	01	84	38	1292,1281,1302
882_800	0.12	2.88	493,489	882000.00	883999.99	800000.00	801999.99	550.38	633.44	-13243812.84	-13239712.31	483,317	7,181	2,543	448	01	83	38	1292,1302,1312
882_802	0.13	2.81	514,106	882000.00	883999.99	802000.00	803999.99	551.82	638.33	-13245233.94	-13241158.00	504,982	6,642	2,084	398	01	88	38	1302,1312,1322
882_804	0.12	2.84	622,365	882000.00	883999.99	804000.00	805999.99	538.61	649.09	-13254539.09	-13243805.54	496,900	80,142	37,008	8,315	01	171	34	1312,1322,1331
882_806	0.12	2.86	585,100	882000.00	883999.99	806000.00	807999.98	523.46	658.60	-13255961.95	-13245226.40	490,341	63,816	26,373	4,570	01	92	28	1322,1331,1341
882_808	0.12	2.90	1,003,759	882000.00	883999.99	808000.00	809999.99	496.88	665.34	-13258627.33	-13254531.41	477,022	332,792	158,548	35,397	01	124	16	1341,1331,1351
882_810	0.13	2.83	1,140,363	882000.00	883999.99	810000.00	811999.99	496.80	664.95	-13262788.31	-13255954.62	499,369	400,276	196,857	43,861	01	82	17	1351,1361,1341,1371
882_812	0.12	2.95	1,048,751	882000.00	883999.99	812000.00	813999.99	520.72	664.53	-13344527.36	-13260083.74	458,671	349,621	187,709	52,750	01	1,620	22	1371,1361,1381
882_814	0.12	2.91	986,218	882000.00	883999.99	814000.00	815999.99	516.56	658.64	-13345971.95	-13262780.43	472,346	321,227	156,578	36,067	01	660	21	1371,1381,1391
882_816	0.13	2.78	601,735	882000.00	883999.99	816000.00	817999.99	547.50	654.25	-13348167.31	-13344518.57	516,416	55,264	25,232	4,823	01	640	29	1391,1381,1401
882_818	0.12	2.88	499,011	882000.00	883999.99	818000.00	819999.99	565.80	631.23	-13349610.00	-13345962.82	483,181	13,828	1,859	143	01	5,100	36	1391,1401,1411
882_820	0.12	2.92	467,871	882000.00	883999.99	820000.00	821999.98	562.68	571.35	-13352318.65	-13348158.37	467,870	01	00	00	01	129	36	1411,1401,1421
884_704	0.14	2.63	1,113,465	884000.00	885999.99	704000.00	705999.99	472.65	598.93	-24109224.48	-24057949.67	577,267	309,750	175,298	51,150	01	2,720	32	761,751,9005,771
884_706	0.15	2.57	874,961	884000.00	885999.99	706000.00	707999.99	483.07	596.62	-24119858.79	-24057956.79	604,947	160,961	84,745	24,308	01	1,200	50	761,771,9005,781,9002
884_708	0.14	2.66	653,159	884000.00	885999.99	708000.01	709999.96	497.02	594.88	-24119854.55	-24057964.24	566,198	57,596	24,305	5,060	01	1,640	64	771,781,9005,9002,791
884_710	0.14	2.68	622,618	884000.00	885999.99	710000.00	711999.99	512.98	614.02	-24115082.47	-24057971.30	557,611	37,394	21,002	6,611	01	760	68	791,801,9005,781,811
884_712	0.14	2.68	572,569	884000.00	885999.99	712000.00	713999.99	527.70	598.14	-24120049.21	-24057978.80	557,981	10,161	3,883	544	01	119	73	811,801,791,9005,821

0.0 Report on LAS Statistics (By Tile) - continued

TNAME	Point Density	Average GSD	Total Points	X Min	X Max	Y Min	Y Max	Z Min	Z MAX	GPS Min	GPS Max	1st Returns	2nd Returns	3rd Returns	Other Returns	Min Int	Max Int	Mean Int	Flightlines
884_714	0.14	2.70	551,210	884000.00	885999.99	714000.00	715999.99	505.13	588.70	-24122482.33	-24057985.96	547,364	3,206	617	23	01	127	69	821,811,9005,831
884_716	0.13	2.73	554,433	884000.00	885999.99	716000.00	717999.99	527.65	615.39	-24122711.09	-24057993.46	535,298	12,099	5,502	1,534	01	220	65	831,821,9005,841
884_718	0.14	2.70	764,357	884000.00	885999.99	718000.00	719999.99	501.29	616.46	-24125168.22	-24058000.82	547,265	143,440	59,981	13,671	01	1,200	49	841,831,9005,851
884_720	0.14	2.70	666,855	884000.00	885999.99	720000.00	721999.99	517.33	629.93	-24125168.02	-24058008.06	546,876	70,104	37,955	11,920	01	134	58	851,841,9005,861
884_722	0.13	2.80	594,635	884000.00	885999.99	722000.00	723999.99	509.98	614.45	-24125167.59	-24058015.44	509,708	52,300	25,855	6,772	01	183	62	861,851,9005,871
884_724	0.13	2.78	576,685	884000.00	885999.99	724000.00	725999.99	495.71	605.35	-24061057.83	-24058022.89	516,571	36,408	18,434	5,272	01	142	69	871,861,9005,881
884_726	0.14	2.67	1,041,522	884000.00	885999.99	726000.00	727999.99	486.07	604.49	-24125384.65	-24058030.13	559,593	291,859	147,844	42,226	01	920	35	881,871,891,9005,901
884_728	0.13	2.77	1,014,222	884000.00	885999.99	728000.00	729999.99	485.52	606.90	-24128005.58	-24058037.54	519,829	307,209	149,027	38,157	01	1,500	31	881,891,901,9005,911
884_730	0.13	2.73	1,225,933	884000.00	885999.99	730000.00	731999.99	486.51	612.89	-24128248.18	-24058044.90	537,691	405,472	219,580	63,190	01	780	31	911,901,9005,921
884_732	0.14	2.71	887,495	884000.00	885999.99	732000.00	733999.99	502.87	617.25	-24135127.53	-24058052.14	546,865	210,031	104,005	26,594	01	260	43	921,911,9005,931
884_734	0.14	2.66	567,336	884000.00	885999.99	734000.00	735999.99	524.18	580.30	-24135374.61	-24058059.47	566,412	661	225	38	01	116	65	931,921,9005,941
884_736	0.13	2.75	527,695	884000.00	885999.99	736000.00	737999.99	519.46	542.77	-24138020.91	-24058066.59	527,637	58	00	00	01	104	63	941,931,9005,951
884_738	0.13	2.82	514,847	884000.00	885999.99	738000.00	739999.99	514.38	587.86	-24138262.16	-24058073.92	503,135	8,250	2,983	479	01	1,780	64	941,951,9005,961
884_740	0.13	2.82	537,395	884000.00	885999.99	740000.01	741999.98	510.92	611.55	-24140928.44	-24138011.95	504,696	20,191	9,735	2,773	01	144	64	961,951,971
884_742	0.12	2.86	529,930	884000.00	885999.99	742000.01	743999.99	512.50	603.77	-24141161.77	-24138253.64	487,889	24,691	13,676	3,674	01	137	66	961,971,981
884_744	0.13	2.73	660,347	884000.00	885999.99	744000.00	745999.99	492.34	612.81	-24144088.71	-24140919.71	534,958	73,973	39,938	11,478	01	940	59	991,981,971,1001
884_746	0.13	2.81	1,097,315	884000.00	885999.99	746000.00	747999.99	481.83	610.01	-24146798.32	-24141153.25	505,193	322,624	200,526	68,972	01	1,880	35	1001,991,981,1011
884_748	0.13	2.82	879,580	884000.00	885999.99	748000.00	749999.99	479.89	614.43	-24147060.09	-24144080.34	501,608	214,432	122,731	40,809	01	1,560	42	1011,1001,1021

0.0 Report on LAS Statistics (By Tile) - continued

TNAME	Point Density	Average GSD	Total Points	X Min	X Max	Y Min	Y Max	Z Min	Z MAX	GPS Min	GPS Max	1st Returns	2nd Returns	3rd Returns	Other Returns	Min Int	Max Int	Mean Int	Flightlines
884_750	0.12	2.90	956,233	884000.00	885999.99	750000.00	751999.99	482.41	605.39	-24230157.09	-24146790.39	476,832	278,950	154,333	46,118	01	1,780	32	1021,1011,1032
884_752	0.12	2.91	736,005	884000.00	885999.99	752000.00	753999.99	485.49	611.43	-24232871.01	-24147051.95	472,112	155,323	84,709	23,861	01	1,500	44	1032,1021,1041
884_754	0.12	2.87	645,727	884000.00	885999.99	754000.00	755999.99	499.59	609.69	-24233203.21	-24230147.78	485,679	91,109	52,260	16,679	01	480	59	1041,1032,1051
884_756	0.13	2.82	611,196	884000.00	885999.99	756000.00	757999.99	507.32	618.96	-24235964.70	-24232861.99	501,742	60,930	36,139	12,385	01	136	63	1051,1041,1061
884_758	0.11	3.01	582,386	884000.00	885999.99	758000.00	759999.99	513.00	625.59	-24235963.67	-15663145.06	442,707	93,635	37,837	8,207	01	182	38	1061,1051,1071,1062
884_760	0.12	2.84	824,579	884000.00	885999.99	760000.00	761999.99	513.34	631.35	-15664780.19	-15644072.40	494,847	250,589	71,150	7,993	01	500	17	1071,1081,1062,1091
884_762	0.13	2.77	691,506	884000.00	885999.99	762000.00	763999.97	515.12	625.23	-15663152.29	-15641701.32	522,597	117,995	43,231	7,683	01	5,100	23	1091,1081,1071,1101
884_764	0.13	2.78	539,985	884000.00	885999.99	764000.00	765999.99	528.15	615.60	-15644080.05	-15640200.91	516,412	17,311	5,394	868	01	5,100	25	1091,1101,1111
884_766	0.12	2.84	549,421	884000.00	885999.99	766000.01	767999.99	529.12	625.09	-15641709.40	-15637897.03	497,286	37,319	12,837	1,979	01	1,460	23	1111,1101,1121
884_768	0.12	2.86	593,040	884000.00	885999.99	768000.00	769999.99	531.02	633.51	-15640208.42	-13167146.75	488,638	74,647	25,576	4,179	01	2,140	23	1121,1111,1132
884_770	0.12	2.90	520,776	884000.00	885999.99	770000.00	771999.99	533.57	637.06	-15637905.08	-13167146.81	476,444	27,006	13,539	3,787	01	1,880	36	1121,1132,1142
884_772	0.13	2.83	697,062	884000.00	885999.99	772000.00	773999.99	537.63	646.24	-13171232.42	-13167146.91	498,488	121,719	61,723	15,132	01	2,560	33	1132,1142,1152
884_774	0.14	2.71	689,511	884000.00	885999.98	774000.00	775999.99	549.84	664.96	-13172626.02	-13168529.30	543,602	91,464	44,258	10,187	01	280	43	1142,1152,1162
884_776	0.12	2.89	502,046	884000.00	885999.99	776000.00	777999.99	560.56	661.08	-13204214.39	-13171224.34	480,452	15,702	5,125	767	01	260	46	1162,1152,1171,1181
884_778	0.13	2.82	578,869	884000.00	885999.99	778000.00	779999.99	567.31	684.97	-13205597.24	-13201540.45	503,374	56,779	16,875	1,841	01	2,400	32	1181,1171,1191
884_780	0.12	2.86	575,677	884000.00	885999.99	780000.00	781999.99	559.94	656.91	-13208199.62	-13204205.78	490,006	62,401	20,916	2,354	01	141	27	1191,1181,1201
884_782	0.12	2.91	583,919	884000.00	885999.99	782000.01	783999.99	535.09	647.83	-13209577.22	-13205588.98	472,574	76,908	29,883	4,554	01	660	30	1201,1191,1211

0.0 Report on LAS Statistics (By Tile) - continued

TNAME	Point Density	Average GSD	Total Points	X Min	X Max	Y Min	Y Max	Z Min	Z MAX	GPS Min	GPS Max	1st Returns	2nd Returns	3rd Returns	Other Returns	Min Int	Max Int	Mean Int	Flightlines
884_784	0.13	2.77	807,432	884000.00	885999.99	784000.00	785999.99	514.01	630.50	-13212219.64	-13208191.46	522,592	193,341	77,969	13,530	01	82	25	1201,1211,1221
884_786	0.14	2.72	850,747	884000.00	885999.99	786000.00	787999.99	504.44	629.64	-13219742.46	-13209568.29	539,289	204,974	88,714	17,770	01	136	22	1221,1211,1231
884_788	0.12	2.86	492,374	884000.01	885999.99	788000.00	789999.99	536.86	601.11	-13222373.28	-13212211.65	489,534	2,138	630	72	01	81	36	1231,1221,1241
884_790	0.12	2.89	893,090	884000.00	885999.99	790000.00	791999.99	502.51	635.05	-13223744.43	-13219735.08	479,654	273,247	117,513	22,676	01	78	20	1241,1231,1251
884_792	0.12	2.84	781,780	884000.00	885999.99	792000.00	793999.99	511.83	634.35	-13227703.22	-13222366.37	497,433	188,349	80,299	15,699	01	600	24	1251,1261,1241,1271
884_794	0.12	2.89	628,467	884000.00	885999.99	794000.00	795999.99	524.33	631.48	-13230329.42	-13223738.53	479,081	99,412	42,422	7,552	01	77	28	1261,1271,1251,1281
884_796	0.12	2.86	605,832	884000.00	885999.99	796000.00	797999.99	520.15	629.15	-13239713.04	-13227700.07	489,811	71,931	35,280	8,810	01	96	35	1271,1281,1292
884_798	0.12	2.89	492,452	884000.00	885999.98	798000.00	799999.99	543.68	629.35	-13241172.17	-13230321.37	479,480	7,914	4,107	951	01	87	44	1281,1292,1302
884_800	0.12	2.85	543,739	884000.00	885999.99	800000.00	801999.99	545.32	648.23	-13243805.56	-13239705.40	493,859	31,154	15,152	3,574	01	80	37	1292,1302,1312
884_802	0.13	2.83	578,964	884000.00	885999.99	802000.00	803999.98	533.10	637.81	-13245241.20	-13241164.89	501,238	53,001	20,848	3,877	01	820	37	1302,1312,1322
884_804	0.12	2.93	716,703	884000.00	885999.99	804000.00	805999.99	532.77	649.94	-13254531.94	-13243798.05	466,475	159,850	74,301	16,077	01	780	27	1322,1312,1331
884_806	0.12	2.91	659,517	884000.00	885999.99	806000.00	807999.99	515.35	650.77	-13255969.10	-13245233.84	473,270	126,080	51,179	8,988	01	82	24	1331,1322,1341
884_808	0.11	2.97	943,074	884000.00	885999.99	808000.00	809999.99	493.56	647.63	-13258620.18	-13254524.29	452,430	316,069	143,999	30,576	01	136	16	1341,1331,1351
884_810	0.12	2.86	975,373	884000.00	885999.99	810000.00	811999.99	496.38	656.98	-13262781.16	-13255961.68	488,593	311,240	144,718	30,822	01	182	20	1351,1341,1361,1371
884_812	0.12	2.92	944,675	884000.00	885999.99	812000.00	813999.99	506.53	657.36	-13344520.22	-13258612.02	467,895	277,694	152,532	46,554	01	460	24	1371,1361,1351,1381
884_814	0.13	2.80	1,016,674	884000.00	885999.99	814000.00	815999.99	515.34	658.18	-13345979.27	-13262773.37	509,893	311,256	156,168	39,357	01	2,220	22	1371,1381,1391
884_816	0.13	2.80	563,255	884000.00	885999.99	816000.00	817999.99	541.07	648.80	-13348160.19	-13344511.34	511,581	34,929	14,318	2,427	01	86	29	1391,1381,1401

0.0 Report on LAS Statistics (By Tile) - continued

TNAME	Point Density	Average GSD	Total Points	X Min	X Max	Y Min	Y Max	Z Min	Z MAX	GPS Min	GPS Max	1st Returns	2nd Returns	3rd Returns	Other Returns	Min Int	Max Int	Mean Int	Flightlines
884_818	0.12	2.89	479,129	884000.00	885999.99	818000.00	819999.99	567.27	621.40	-13349617.43	-13345969.99	478,656	387	76	10	01	280	35	1401,1391,1411
884_820	0.12	2.88	483,593	884000.03	885999.99	820000.00	821999.99	565.49	607.64	-13352311.42	-13348151.26	483,021	500	71	01	01	5,100	38	1401,1411,1421
886_704	0.19	2.32	918,011	886000.00	887999.99	704000.00	705999.99	474.31	584.10	-24109217.09	-24057949.82	742,915	114,110	50,322	10,664	01	1,340	57	761,9005,751,771
886_706	0.22	2.15	1,361,432	886000.00	887999.99	706000.00	707999.99	476.45	595.09	-24119858.80	-24057956.97	867,557	302,599	152,782	38,494	01	5,100	43	771,761,9005,781,9002
886_708	0.24	2.05	1,023,715	886000.00	887999.99	708000.00	709999.99	488.91	690.00	-24119854.88	-24057964.47	955,328	43,699	20,088	4,600	01	3,400	66	771,9002,9005,781,791
886_710	0.24	2.03	1,284,604	886000.00	887999.99	710000.00	711999.99	499.64	614.02	-24119847.94	-24057971.53	971,624	200,988	92,029	19,963	01	880	53	9005,791,9002,781,801,811
886_712	0.24	2.04	1,146,251	886000.00	887999.99	712000.00	713999.99	516.24	616.35	-24120056.37	-24057979.01	957,603	111,672	60,322	16,654	01	151	59	801,9005,811,9002,791,821
886_714	0.24	2.05	969,341	886000.00	887999.99	714000.00	715999.99	527.50	612.15	-24122475.24	-24057986.16	954,981	9,976	3,706	678	01	1,380	70	811,821,9005,9002,831
886_716	0.23	2.10	925,995	886000.00	887999.99	716000.00	717999.99	530.82	605.43	-24122718.51	-24057993.58	911,777	11,184	2,770	264	01	127	67	9005,821,831,9002,841
886_718	0.24	2.06	1,000,208	886000.00	887999.99	718000.00	719999.99	519.52	616.77	-24125160.98	-24058000.94	943,880	42,349	11,933	2,046	01	740	64	9005,831,841,9002,851
886_720	0.24	2.04	1,373,352	886000.00	887999.99	720000.00	721999.99	532.56	642.23	-24125160.77	-24058008.20	966,174	247,194	126,947	33,037	01	195	47	851,841,9005,9002,861
886_722	0.23	2.09	1,092,576	886000.00	887999.99	722000.00	723999.99	520.58	680.54	-24125160.29	-24058015.53	917,503	103,754	54,568	16,751	01	2,360	63	9005,861,851,9002,871
886_724	0.23	2.10	1,739,983	886000.00	887999.99	724000.00	725999.99	497.96	624.61	-24119799.01	-24058022.98	908,972	481,531	267,773	81,707	01	2,960	38	9005,861,871,9002,881
886_726	0.23	2.11	1,317,286	886000.00	887999.99	726000.00	727999.99	492.80	614.40	-24125389.77	-24058030.19	899,763	265,175	119,769	32,579	01	5,100	49	9005,881,871,891,9002,901
886_728	0.23	2.08	1,832,544	886000.00	887999.99	728000.00	729999.99	490.47	606.76	-24127998.31	-24058037.63	924,613	564,361	277,078	66,492	01	860	32	901,881,9005,891,9002,911
886_730	0.23	2.10	2,047,798	886000.00	887999.99	730000.00	731999.99	486.51	612.69	-24128255.81	-24058044.99	905,966	690,577	355,503	95,752	01	1,680	30	9005,911,901,9002,921
886_732	0.23	2.08	1,656,325	886000.00	887999.99	732000.00	733999.99	505.83	623.77	-24135120.23	-24058052.23	922,463	449,463	224,372	60,027	01	460	38	911,9005,921,9002,931

0.0 Report on LAS Statistics (By Tile) - continued

TNAME	Point Density	Average GSD	Total Points	X Min	X Max	Y Min	Y Max	Z Min	Z MAX	GPS Min	GPS Max	1st Returns	2nd Returns	3rd Returns	Other Returns	Min Int	Max Int	Mean Int	Flightlines
886_734	0.22	2.12	965,379	886000.00	887999.99	734000.00	735999.99	527.90	636.05	-24135381.85	-24058059.58	887,329	45,655	25,203	7,192	01	123	61	931,9005,921,9002,941
886_736	0.20	2.26	821,267	886000.00	887999.99	736000.00	737999.99	522.90	611.87	-24138013.44	-24058066.71	783,064	22,456	12,338	3,409	01	640	64	941,9005,931,9002,951
886_738	0.15	2.57	611,679	886000.00	887999.99	738000.00	739999.99	519.13	592.59	-24138269.55	-24058073.98	606,461	3,466	1,418	334	01	240	68	941,9005,951,961
886_740	0.13	2.80	515,191	886000.00	887999.99	740000.00	741999.99	516.18	590.65	-24140920.73	-24138004.51	511,865	2,275	866	185	01	122	69	951,961,971
886_742	0.12	2.92	482,692	886000.00	887999.99	742000.00	743999.99	505.75	590.81	-24141169.01	-24138260.79	470,250	8,019	3,641	782	01	4,420	71	971,961,981
886_744	0.12	2.86	631,366	886000.00	887999.99	744000.00	745999.99	493.30	601.98	-24144096.33	-24140912.44	488,234	82,049	46,420	14,663	01	170	57	981,971,991,1001
886_746	0.13	2.82	1,237,341	886000.00	887999.99	746000.00	747999.99	485.48	614.65	-24146791.26	-24141160.69	504,362	411,978	239,166	81,835	01	136	31	1001,991,981,1011
886_748	0.13	2.83	1,102,836	886000.00	887999.99	748000.00	749999.99	507.51	615.39	-24147067.21	-24144087.81	500,581	375,354	180,502	46,399	01	125	32	1011,1001,1021
886_750	0.12	2.88	782,720	886000.00	887999.99	750000.00	751999.99	489.42	617.15	-24230164.21	-24146783.23	484,039	185,106	90,533	23,042	01	1,280	41	1021,1011,1032
886_752	0.11	2.98	933,136	886000.00	887999.99	752000.00	753999.99	485.54	615.06	-24232863.92	-24147059.43	450,204	299,352	146,512	37,068	01	1,580	31	1021,1032,1041
886_754	0.12	2.92	921,566	886000.00	887999.99	754000.00	755999.99	486.90	607.27	-24233210.53	-24230155.10	470,561	270,396	139,788	40,821	01	1,040	36	1041,1032,1051
886_756	0.13	2.77	926,597	886000.00	887999.99	756000.00	757999.99	490.75	604.76	-24235957.24	-24232855.07	521,078	238,718	128,486	38,315	01	700	40	1051,1041,1061
886_758	0.12	2.95	822,828	886000.00	887999.99	758000.00	759999.99	493.49	625.15	-24235956.35	-15663137.73	459,744	231,060	104,807	27,217	01	600	27	1061,1051,1062,1071
886_760	0.12	2.84	690,559	886000.00	887999.99	760000.00	761999.99	503.59	608.65	-15664788.48	-15644065.14	495,835	147,557	42,316	4,851	01	132	19	1062,1071,1081,1091
886_762	0.13	2.75	641,809	886000.00	887999.99	762000.00	763999.98	509.69	615.22	-15660340.70	-15641708.84	530,458	79,067	27,643	4,641	01	192	25	1091,1081,1101
886_764	0.13	2.75	607,937	886000.00	887999.99	764000.01	765999.99	516.14	608.64	-15644072.59	-15640193.62	529,912	55,684	19,559	2,782	01	166	27	1091,1101,1111
886_766	0.13	2.78	667,935	886000.00	887999.99	766000.00	767999.99	515.19	619.90	-15641717.34	-15637904.54	515,973	106,875	38,912	6,175	01	62	22	1101,1111,1121
886_768	0.12	2.86	584,370	886000.00	887999.99	768000.00	769999.99	520.33	620.52	-15640201.59	-13167139.18	489,845	69,048	22,188	3,289	01	560	26	1121,1111,1132

0.0 Report on LAS Statistics (By Tile) - continued

TNAME	Point Density	Average GSD	Total Points	X Min	X Max	Y Min	Y Max	Z Min	Z MAX	GPS Min	GPS Max	1st Returns	2nd Returns	3rd Returns	Other Returns	Min Int	Max Int	Mean Int	Flightlines
886_770	0.12	2.88	561,250	886000.00	887999.99	770000.00	771999.99	527.15	628.72	-15637912.50	-13167139.21	483,922	49,258	22,719	5,351	01	1,460	36	1121,1132,1142
886_772	0.12	2.87	488,643	886000.00	887999.98	772000.00	773999.98	536.13	618.88	-13171224.81	-13167139.28	486,291	1,523	715	114	01	98	46	1132,1142,1152
886_774	0.13	2.80	521,165	886000.00	887999.99	774000.00	775999.99	540.89	647.80	-13172633.62	-13168536.53	512,082	6,014	2,561	508	01	107	54	1152,1142,1162
886_776	0.12	2.85	511,018	886000.00	887999.99	776000.00	777999.99	546.58	646.77	-13204207.12	-13171217.19	492,960	12,498	4,587	973	01	116	45	1162,1152,1171,1181
886_778	0.12	2.84	560,763	886000.01	887999.99	778000.00	779999.99	556.71	669.87	-13205604.65	-13172629.55	494,853	45,899	17,088	2,923	01	89	29	1171,1181,1162,1191
886_780	0.13	2.78	568,650	886000.00	887999.99	780000.00	781999.99	566.36	688.70	-13208192.62	-13204198.65	516,690	36,319	13,507	2,134	01	740	35	1181,1191,1201
886_782	0.12	2.87	572,566	886000.00	887999.99	782000.01	783999.99	537.48	654.52	-13209585.02	-13205596.28	484,258	62,155	23,053	3,100	01	83	31	1201,1191,1211
886_784	0.12	2.86	678,764	886000.00	887999.99	784000.00	785999.99	511.15	625.30	-13212212.27	-13208184.27	490,238	132,651	48,672	7,203	01	155	29	1201,1211,1221
886_786	0.13	2.80	827,465	886000.00	887999.99	786000.00	787999.99	504.55	636.12	-13219750.11	-13209575.85	510,733	206,087	91,149	19,496	01	2,480	26	1221,1211,1231
886_788	0.12	2.87	592,558	886000.00	887999.99	788000.00	789999.99	495.64	626.32	-13222366.28	-13212204.45	485,509	73,782	28,069	5,198	01	1,600	33	1231,1221,1241
886_790	0.12	2.87	973,493	886000.00	887999.99	790000.00	791999.99	496.92	630.44	-13223751.90	-13219742.62	486,367	322,237	138,253	26,636	01	200	18	1241,1231,1251
886_792	0.13	2.79	688,606	886000.00	887999.98	792000.00	793999.99	509.40	636.23	-13227713.23	-13222359.51	515,495	110,441	51,920	10,750	01	169	28	1241,1261,1251,1271
886_794	0.12	2.88	521,674	886000.00	887999.99	794000.00	795999.99	521.65	623.84	-13230321.65	-13223744.73	481,184	26,170	11,937	2,383	01	380	33	1261,1251,1271,1281
886_796	0.12	2.90	696,479	886000.00	887999.99	796000.00	797999.99	513.27	635.22	-13239706.07	-13227707.29	474,271	136,815	68,209	17,184	01	2,120	30	1281,1271,1292
886_798	0.12	2.85	516,698	886000.00	887999.99	798000.00	799999.99	527.83	621.20	-13241179.15	-13230314.13	493,188	16,957	5,688	865	01	640	41	1292,1281,1302
886_800	0.12	2.85	605,000	886000.00	887999.99	800000.00	801999.99	521.99	640.07	-13243798.24	-13239698.31	492,000	75,330	31,848	5,822	01	800	34	1292,1302,1312
886_802	0.12	2.90	660,029	886000.00	887999.99	802000.00	803999.99	509.84	647.21	-13245248.49	-13241171.93	475,401	116,859	55,360	12,409	01	5,100	33	1312,1302,1322

0.0 Report on LAS Statistics (By Tile) - continued

TNAME	Point Density	Average GSD	Total Points	X Min	X Max	Y Min	Y Max	Z Min	Z MAX	GPS Min	GPS Max	1st Returns	2nd Returns	3rd Returns	Other Returns	Min Int	Max Int	Mean Int	Flightlines
886_804	0.10	3.15	696,822	886000.00	887999.99	804000.00	805999.99	501.87	641.09	-13254524.94	-13243790.82	403,860	189,416	85,606	17,940	01	800	23	1322,1312,1331
886_806	0.11	2.96	985,168	886000.00	887999.99	806000.00	807999.98	490.03	644.15	-13255976.25	-13245241.10	457,281	343,453	154,609	29,825	01	900	16	1331,1322,1341
886_808	0.11	3.05	911,827	886000.00	887999.99	808000.00	809999.99	491.39	640.31	-13258613.01	-13254517.21	430,485	311,984	141,138	28,220	01	660	17	1331,1341,1351
886_810	0.12	2.85	919,798	886000.00	887999.99	810000.00	811999.99	504.74	648.06	-13262774.01	-13255968.74	491,253	277,169	125,622	25,754	01	720	21	1351,1341,1361,1371
886_812	0.13	2.80	540,147	886000.00	887999.99	812000.00	813999.99	538.08	640.87	-13344512.87	-13258605.19	509,073	20,041	9,034	1,999	01	3,260	34	1361,1351,1371,1381
886_814	0.13	2.79	699,575	886000.00	887999.99	814000.00	815999.99	532.48	659.34	-13345986.53	-13262766.33	515,719	113,869	56,682	13,305	01	132	29	1371,1381,1391
886_816	0.13	2.83	571,414	886000.00	887999.99	816000.00	817999.99	538.28	646.34	-13348153.02	-13344504.14	500,462	49,294	18,647	3,011	01	760	31	1381,1391,1401
886_818	0.12	2.93	477,360	886000.01	887999.99	818000.00	819999.99	561.73	641.02	-13349624.58	-13345977.37	464,927	9,572	2,545	316	01	200	35	1401,1391,1411
886_820	0.12	2.88	531,809	886000.00	887999.99	820000.00	821999.99	568.14	678.07	-13352304.47	-13348144.08	481,137	30,023	16,029	4,620	01	5,100	32	1411,1401,1421
888_704	0.19	2.33	808,245	888000.00	889999.99	704000.00	705999.99	494.55	592.23	-24109209.91	-24057950.30	738,155	46,210	19,977	3,903	01	280	61	761,9005,751,9004,771
888_706	0.21	2.17	1,353,666	888000.00	889999.99	706000.00	707999.99	479.12	594.15	-24119858.81	-24057957.43	850,104	306,804	156,041	40,717	01	5,100	43	9005,771,761,9004,781,9002
888_708	0.23	2.10	1,510,804	888000.00	889999.99	708000.00	709999.99	482.58	595.21	-24119855.12	-24057965.04	911,250	369,232	184,966	45,356	01	1,480	37	771,9005,781,9002,9004,791
888_710	0.20	2.22	957,647	888000.00	889999.99	710000.00	711999.99	491.82	602.00	-24119848.18	-24057972.23	811,025	94,408	42,313	9,901	01	4,540	58	9005,9002,801,791,781,9004,811
888_712	0.20	2.24	816,579	888000.00	889999.99	712000.00	713999.99	507.53	607.88	-24120063.78	-24057979.67	799,919	10,546	4,925	1,189	01	154	69	801,9005,9002,811,821
888_714	0.22	2.13	1,068,646	888000.00	889999.99	714000.00	715999.99	510.96	618.61	-24122467.94	-24057986.85	879,913	109,639	60,852	18,242	01	880	58	9002,821,9005,811,831
888_716	0.22	2.15	909,198	888000.00	889999.99	716000.00	717999.99	497.02	605.12	-24122725.93	-24057994.19	865,784	29,470	11,447	2,497	01	560	66	9005,831,821,9002,841
888_718	0.22	2.13	1,006,047	888000.00	889999.99	718000.00	719999.99	523.90	631.90	-24125153.48	-24058001.52	880,946	75,908	38,702	10,491	01	2,140	58	841,831,9005,9002,851

0.0 Report on LAS Statistics (By Tile) - continued

TNAME	Point Density	Average GSD	Total Points	X Min	X Max	Y Min	Y Max	Z Min	Z MAX	GPS Min	GPS Max	1st Returns	2nd Returns	3rd Returns	Other Returns	Min Int	Max Int	Mean Int	Flightlines
888_720	0.22	2.12	1,048,101	888000.00	889999.99	720000.00	721999.99	535.77	644.07	-24125153.27	-24058008.75	888,942	98,873	48,278	12,008	01	160	59	9002,851,841,9005,861
888_722	0.22	2.12	1,042,314	888000.00	889999.99	722000.00	723999.99	534.53	643.80	-24125152.85	-24058016.10	888,587	93,265	47,847	12,615	01	1,320	65	861,9005,9002,851,871
888_724	0.23	2.11	1,474,820	888000.00	889999.99	724000.00	725999.99	518.21	637.18	-24119799.36	-24058023.49	902,718	344,163	178,454	49,485	01	1,360	44	9005,861,871,9002,881
888_726	0.22	2.12	1,135,119	888000.00	889999.99	726000.00	727999.99	518.82	632.49	-24119792.38	-24058030.67	888,140	149,187	77,111	20,681	01	5,100	54	9002,881,9005,871,891
888_728	0.22	2.11	1,534,836	888000.00	889999.99	728000.00	729999.99	503.47	621.73	-24127990.92	-24058038.08	894,799	386,099	200,552	53,386	01	1,920	38	891,9005,901,9002,911
888_730	0.22	2.12	1,446,616	888000.00	889999.99	730000.00	731999.99	491.26	608.71	-24128263.46	-24058045.44	887,109	335,161	175,433	48,913	01	1,220	42	9002,9005,901,911,921
888_732	0.23	2.11	2,000,010	888000.00	889999.99	732000.00	733999.99	493.49	625.90	-24135112.76	-24058052.65	898,111	658,543	345,397	97,959	01	2,080	30	911,921,9005,9002,931
888_734	0.22	2.14	1,083,457	888000.00	889999.99	734000.00	735999.99	516.94	624.07	-24135389.33	-24058060.13	874,484	119,579	68,718	20,676	01	240	54	921,9002,9005,931,941
888_736	0.19	2.30	771,923	888000.00	889999.99	736000.00	737999.99	525.46	647.62	-24138005.91	-24058067.41	754,195	11,905	4,887	936	01	540	62	931,9002,941,9005,951
888_738	0.14	2.65	568,619	888000.00	889999.99	738000.00	739999.99	520.93	558.35	-24138276.64	-24058074.72	568,608	11	00	00	02	340	69	951,9005,941,961
888_740	0.13	2.82	501,725	888000.00	889999.99	740000.00	741999.99	510.32	551.33	-24140913.46	-24137997.00	501,686	36	03	00	01	580	68	951,961,971
888_742	0.12	2.87	543,420	888000.00	889999.99	742000.00	743999.99	494.26	594.51	-24141176.40	-24138268.21	487,369	36,562	16,063	3,426	01	900	63	971,961,981
888_744	0.13	2.82	668,824	888000.00	889999.99	744000.00	745999.99	490.31	616.14	-24144103.81	-24140904.88	502,294	98,026	52,115	16,389	01	1,340	57	981,991,971,1001
888_746	0.13	2.81	967,263	888000.00	889999.99	746000.00	747999.99	487.34	600.09	-24146783.99	-24141167.79	506,741	269,658	145,843	45,021	01	1,420	40	991,1001,981,1011
888_748	0.12	2.84	1,175,190	888000.00	889999.99	748000.00	749999.99	491.90	613.08	-24147074.63	-24144095.29	494,989	411,650	210,597	57,954	01	174	29	1011,1001,1021
888_750	0.12	2.85	655,501	888000.00	889999.99	750000.00	751999.99	507.21	618.87	-24230171.70	-24146775.91	494,258	101,462	47,952	11,829	01	500	50	1021,1011,1032
888_752	0.12	2.86	649,867	888000.00	889999.99	752000.00	753999.99	501.23	612.35	-24232856.61	-24147066.58	489,405	100,320	48,306	11,836	01	3,720	53	1032,1021,1041
888_754	0.12	2.91	696,796	888000.00	889999.99	754000.00	755999.99	493.19	601.09	-24233217.67	-24230162.10	473,414	141,444	65,784	16,154	01	1,260	48	1032,1041,1051

0.0 Report on LAS Statistics (By Tile) - continued

TNAME	Point Density	Average GSD	Total Points	X Min	X Max	Y Min	Y Max	Z Min	Z MAX	GPS Min	GPS Max	1st Returns	2nd Returns	3rd Returns	Other Returns	Min Int	Max Int	Mean Int	Flightlines
888_756	0.13	2.83	860,933	888000.00	889999.99	756000.00	757999.99	497.57	609.36	-24235949.84	-24232847.96	501,178	231,897	102,720	25,138	01	640	41	1041,1051,1061
888_758	0.11	2.96	605,111	888000.00	889999.99	758000.00	759999.99	493.75	610.26	-24235948.87	-15663129.82	457,557	100,589	38,904	8,061	01	3,100	34	1051,1061,1071,1062
888_760	0.13	2.75	840,267	888000.00	889999.99	760000.00	761999.99	497.34	634.60	-15664796.36	-15644057.85	528,939	230,709	71,626	8,993	01	240	17	1071,1062,1081,1091
888_762	0.14	2.71	905,480	888000.00	889999.99	762000.00	763999.99	500.20	617.58	-15663136.81	-15641716.75	544,355	260,926	86,607	13,592	01	2,280	20	1091,1081,1071,1101
888_764	0.12	2.83	763,831	888000.00	889999.99	764000.00	765999.99	507.23	613.98	-15644065.36	-15640186.42	497,920	188,513	67,126	10,272	01	79	22	1091,1101,1111
888_766	0.12	2.84	754,792	888000.00	889999.99	766000.00	767999.99	512.68	623.43	-15641725.01	-15637911.88	495,023	183,736	65,880	10,153	01	65	18	1101,1111,1121
888_768	0.12	2.84	501,129	888000.00	889999.99	768000.00	769999.99	520.97	602.59	-15640194.15	-13167131.83	495,069	4,166	1,583	311	01	101	23	1121,1111,1132
888_770	0.13	2.82	505,484	888000.00	889999.99	770000.01	771999.99	526.40	605.27	-15637920.05	-13167131.86	503,807	1,131	463	83	01	1,020	39	1132,1121,1142
888_772	0.13	2.79	513,044	888000.00	889999.99	772000.00	773999.99	532.49	551.90	-13171217.58	-13167131.93	513,040	04	00	00	02	87	44	1142,1132,1152
888_774	0.13	2.83	512,041	888000.00	889999.99	774000.00	775999.99	536.27	610.57	-13172640.66	-13168543.59	500,277	8,169	3,112	483	01	97	46	1152,1142,1162
888_776	0.12	2.85	510,264	888000.00	889999.99	776000.00	777999.99	537.65	618.97	-13204198.14	-13171210.02	492,554	12,549	4,445	716	01	114	40	1152,1162,1171,1181
888_778	0.12	2.90	511,878	888000.00	889999.99	778000.00	779999.99	548.74	648.55	-13205612.27	-13201555.37	475,308	26,559	8,837	1,174	01	560	31	1181,1171,1191
888_780	0.12	2.88	515,004	888000.00	889999.99	780000.00	781999.99	552.77	680.28	-13208185.56	-13204191.44	481,338	25,293	7,492	881	01	840	32	1181,1191,1201
888_782	0.13	2.81	529,856	888000.00	889999.99	782000.00	783999.99	535.39	669.94	-13209592.67	-13205603.78	505,503	18,374	5,393	586	01	73	35	1201,1191,1211
888_784	0.14	2.73	580,063	888000.00	889999.99	784000.02	785999.99	520.62	632.01	-13212204.98	-13208177.27	538,243	28,054	11,686	2,080	01	83	37	1211,1201,1221
888_786	0.13	2.82	1,003,992	888000.00	889999.99	786000.00	787999.99	495.67	639.63	-13219757.76	-13209583.68	503,186	318,506	149,689	32,611	01	1,120	20	1221,1211,1231
888_788	0.12	2.89	651,154	888000.00	889999.99	788000.00	789999.99	492.03	638.21	-13222359.22	-13212197.04	478,962	112,169	49,441	10,582	01	119	29	1231,1221,1241

0.0 Report on LAS Statistics (By Tile) - continued

TNAME	Point Density	Average GSD	Total Points	X Min	X Max	Y Min	Y Max	Z Min	Z MAX	GPS Min	GPS Max	1st Returns	2nd Returns	3rd Returns	Other Returns	Min Int	Max Int	Mean Int	Flightlines
888_790	0.12	2.84	752,445	888000.00	889999.99	790000.00	791999.99	493.72	634.43	-13223759.29	-13219750.15	496,220	167,489	74,269	14,467	01	73	24	1231,1241,1251
888_792	0.11	2.97	521,639	888000.00	889999.99	792000.00	793999.99	508.13	629.13	-13227721.58	-13222352.48	453,782	44,459	19,510	3,888	01	260	34	1241,1251,1261,1271
888_794	0.12	2.88	794,159	888000.00	889999.99	794000.01	795999.99	505.79	636.73	-13230314.42	-13223757.20	480,814	189,984	97,657	25,704	01	99	26	1271,1261,1251,1281
888_796	0.12	2.87	519,500	888000.00	889999.98	796000.00	797999.98	512.86	625.10	-13239698.58	-13227714.55	486,519	20,936	9,661	2,384	01	180	41	1281,1271,1292
888_798	0.12	2.85	496,545	888000.00	889999.99	798000.00	799999.99	536.76	591.56	-13241186.21	-13230306.78	493,060	2,788	655	42	01	92	40	1292,1281,1302
888_800	0.13	2.82	661,667	888000.00	889999.99	800000.00	801999.99	508.15	633.65	-13243791.06	-13239691.16	502,387	104,255	45,986	9,039	01	680	31	1292,1302,1312
888_802	0.12	2.87	681,966	888000.00	889999.99	802000.00	803999.99	496.84	637.46	-13245255.56	-13241178.82	484,910	126,550	57,201	13,305	01	157	36	1302,1312,1322
888_804	0.12	2.94	1,015,418	888000.00	889999.99	804000.00	805999.99	494.61	642.44	-13254517.85	-13243783.44	461,593	344,334	169,105	40,386	01	920	19	1312,1322,1331
888_806	0.12	2.89	1,041,925	888000.00	889999.99	806000.00	807999.99	487.46	642.77	-13255983.42	-13245248.33	478,323	359,142	167,817	36,643	01	180	15	1322,1331,1341
888_808	0.11	2.98	680,074	888000.00	889999.99	808000.00	809999.99	506.48	639.90	-13260113.21	-13254510.26	451,730	152,313	63,884	12,147	01	560	25	1331,1341,1351,1361
888_810	0.12	2.86	558,302	888000.00	889999.99	810000.00	811999.99	530.19	643.99	-13262766.95	-13255975.69	490,085	47,416	17,523	3,278	01	680	36	1341,1361,1351,1371
888_812	0.12	2.91	553,694	888000.00	889999.99	812000.00	813999.99	542.24	648.77	-13344505.66	-13258598.50	473,977	53,251	22,199	4,267	01	740	38	1361,1351,1371,1381
888_814	0.12	2.85	690,177	888000.00	889999.99	814000.00	815999.99	543.96	652.59	-13345993.62	-13262759.27	491,261	122,280	61,705	14,931	01	400	28	1381,1371,1391
888_816	0.13	2.79	557,838	888000.00	889999.97	816000.00	817999.99	557.83	651.07	-13348145.81	-13344497.10	514,150	29,379	12,093	2,216	01	1,280	31	1391,1381,1401
888_818	0.11	2.98	473,632	888000.00	889999.98	818000.00	819999.99	569.06	636.77	-13349631.55	-13345984.91	450,651	16,791	5,414	776	01	5,100	32	1391,1401,1411
888_820	0.12	2.92	696,656	888000.00	889999.99	820000.00	821999.99	568.62	685.85	-13352297.27	-13348136.97	468,544	134,018	72,837	21,257	01	1,380	28	1401,1411,1421
890_704	0.22	2.13	923,516	890000.00	891999.99	704000.00	705999.99	514.82	610.74	-24184973.47	-24086853.93	884,209	25,031	11,547	2,729	01	119	65	761,751,9004,9007,771

0.0 Report on LAS Statistics (By Tile) - continued

TNAME	Point Density	Average GSD	Total Points	X Min	X Max	Y Min	Y Max	Z Min	Z MAX	GPS Min	GPS Max	1st Returns	2nd Returns	3rd Returns	Other Returns	Min Int	Max Int	Mean Int	Flightlines
890_706	0.22	2.12	1,263,677	890000.00	891999.99	706000.00	707999.99	489.05	603.27	-24184965.44	-24086846.60	886,523	233,028	115,612	28,514	01	1,440	47	761,771,9004,9007,781
890_708	0.21	2.19	1,466,057	890000.00	891999.99	708000.00	709999.99	484.62	609.65	-24184957.02	-24086839.42	835,640	384,219	194,028	52,170	01	1,460	39	771,9004,781,9007,791,801
890_710	0.14	2.65	724,972	890000.00	891999.99	710000.00	711999.99	489.24	607.37	-24184948.65	-24086838.59	571,743	103,699	39,512	10,018	01	1,740	60	791,801,9004,781,9007
890_712	0.13	2.74	791,374	890000.00	891999.99	712000.00	713999.99	497.89	613.02	-24184940.50	-24112479.22	533,578	147,574	83,691	26,531	01	280	50	801,811,9007,821
890_714	0.14	2.67	699,896	890000.00	891999.99	714000.00	715999.99	507.11	615.32	-24184932.34	-24115052.41	559,885	84,162	43,645	12,204	01	2,060	54	821,811,9007,831
890_716	0.15	2.63	760,897	890000.00	891999.99	716000.00	717999.99	515.61	634.21	-24184924.28	-24119820.54	580,509	111,701	54,028	14,659	01	420	48	831,821,9007,9002,841
890_718	0.15	2.60	1,152,363	890000.00	891999.99	718000.00	719999.99	524.87	658.55	-24184916.31	-24119813.42	590,835	342,789	170,176	48,563	01	980	34	831,841,9002,9007,851
890_720	0.14	2.66	617,963	890000.00	891999.99	720000.00	721999.99	533.86	642.15	-24184908.37	-24058327.27	567,486	30,692	15,525	4,260	01	2,360	65	841,851,9002,9007,861
890_722	0.13	2.75	568,763	890000.00	891999.99	722000.00	723999.99	548.90	649.38	-24184900.31	-24058327.51	528,759	25,403	11,710	2,891	01	460	69	851,861,9002,9007,871
890_724	0.13	2.74	797,037	890000.00	891999.99	724000.00	725999.99	532.34	638.18	-24184892.21	-24058327.93	532,746	152,973	85,579	25,739	01	460	49	871,861,9007,881,9002
890_726	0.14	2.68	994,260	890000.00	891999.99	726000.00	727999.99	516.69	635.15	-24184884.00	-24060786.07	558,287	274,833	128,422	32,718	01	1,940	36	881,9002,871,891,9007,901
890_728	0.13	2.74	1,061,836	890000.00	891999.99	728000.00	729999.99	508.33	622.00	-24184875.70	-24063650.66	532,944	328,100	160,049	40,743	01	5,100	33	891,901,9002,9007,911
890_730	0.14	2.68	934,063	890000.00	891999.99	730000.00	731999.99	505.13	623.80	-24184867.79	-24119771.66	556,153	221,235	121,091	35,584	01	900	42	911,9002,901,9007,921
890_732	0.15	2.61	1,291,142	890000.00	891999.99	732000.00	733999.99	495.92	616.77	-24184859.72	-24119764.45	587,299	412,852	226,049	64,942	01	1,100	30	9002,911,921,9007,931
890_734	0.14	2.70	859,529	890000.00	891999.99	734000.00	735999.99	499.79	615.20	-24184851.90	-24119757.54	550,071	184,357	98,889	26,212	01	420	41	921,931,9002,9007,941
890_736	0.13	2.75	545,742	890000.00	891999.99	736000.00	737999.99	512.51	611.26	-24137998.61	-24119755.24	529,792	9,056	5,203	1,691	01	360	65	9002,941,931,951
890_738	0.13	2.77	522,065	890000.00	891999.99	738000.00	739999.99	522.19	555.63	-24184834.11	-24135388.75	522,030	35	00	00	01	122	74	951,941,9007,961

0.0 Report on LAS Statistics (By Tile) - continued

TNAME	Point Density	Average GSD	Total Points	X Min	X Max	Y Min	Y Max	Z Min	Z MAX	GPS Min	GPS Max	1st Returns	2nd Returns	3rd Returns	Other Returns	Min Int	Max Int	Mean Int	Flightlines
890_740	0.13	2.83	509,561	890000.01	891999.99	740000.00	741999.99	506.21	583.87	-24140906.02	-24137989.44	498,287	7,693	3,012	569	01	154	69	961,951,971
890_742	0.13	2.82	599,148	890000.00	891999.99	742000.00	743999.99	497.37	598.94	-24143819.84	-24138275.36	503,278	60,481	28,650	6,739	01	1,240	56	961,971,981,991
890_744	0.13	2.82	614,682	890000.00	891999.99	744000.00	745999.99	500.51	608.02	-24144111.34	-24140897.49	502,950	66,325	35,242	10,165	01	5,100	66	981,991,971,1001
890_746	0.12	2.84	589,977	890000.00	891999.99	746000.00	747999.99	500.00	600.05	-24146776.66	-24143816.00	494,414	57,374	30,052	8,137	01	940	66	991,1001,1011
890_748	0.12	2.88	693,476	890000.00	891999.99	748000.00	749999.99	494.34	599.15	-24147081.93	-24144102.85	480,896	128,843	66,630	17,107	01	1,020	48	1001,1011,1021
890_750	0.12	2.89	667,127	890000.00	891999.99	750000.00	751999.99	495.82	604.23	-24230178.90	-24146768.61	479,622	115,591	57,682	14,232	01	860	47	1011,1021,1032
890_752	0.12	2.84	501,129	890000.00	891999.99	752000.00	753999.99	499.41	576.10	-24232849.69	-24147073.88	497,707	2,410	860	152	01	1,240	71	1032,1021,1041
890_754	0.12	2.89	493,141	890000.00	891999.99	754000.00	755999.99	512.18	597.23	-24233224.76	-24230169.54	478,993	9,868	3,692	588	01	122	75	1041,1032,1051
890_756	0.12	2.87	503,671	890000.00	891999.99	756000.00	757999.99	509.86	597.87	-24235942.52	-24232840.87	486,751	11,860	4,185	875	01	123	73	1051,1041,1061
890_758	0.11	3.00	461,626	890000.00	891999.99	758000.00	759999.99	515.96	606.35	-24235941.64	-15663122.71	445,700	10,810	4,183	933	01	112	44	1051,1061,1071,1062
890_760	0.13	2.80	637,385	890000.00	891999.99	760000.00	761999.99	499.03	605.12	-15664804.18	-15644050.82	511,005	94,258	28,632	3,490	01	1,100	20	1071,1081,1062,1091
890_762	0.13	2.80	637,601	890000.00	891999.99	762000.00	763999.99	500.76	613.50	-15663126.63	-15641724.27	511,365	92,160	29,496	4,580	01	93	25	1081,1091,1071,1101
890_764	0.13	2.74	614,539	890000.00	891999.99	764000.00	765999.99	508.25	601.94	-15644058.01	-15640179.27	531,777	58,759	20,950	3,053	01	133	28	1091,1101,1111
890_766	0.13	2.74	651,419	890000.00	891999.99	766000.00	767999.99	514.53	620.15	-15641732.89	-15637919.43	531,048	81,327	33,271	5,773	01	66	20	1101,1111,1121
890_768	0.12	2.84	581,753	890000.00	891999.99	768000.00	769999.99	520.52	615.56	-15640186.95	-13167124.65	497,522	57,048	22,949	4,234	01	81	22	1121,1111,1132
890_770	0.12	2.88	487,896	890000.00	891999.99	770000.00	771999.99	523.77	605.02	-15637927.69	-13167124.68	481,369	4,744	1,568	215	01	87	37	1132,1121,1142
890_772	0.12	2.88	481,445	890000.01	891999.99	772000.00	773999.99	530.95	570.96	-13171210.24	-13167124.75	481,440	05	00	00	01	87	44	1142,1132,1152

0.0 Report on LAS Statistics (By Tile) - continued

TNAME	Point Density	Average GSD	Total Points	X Min	X Max	Y Min	Y Max	Z Min	Z MAX	GPS Min	GPS Max	1st Returns	2nd Returns	3rd Returns	Other Returns	Min Int	Max Int	Mean Int	Flightlines
890_774	0.13	2.81	507,105	890000.00	891999.99	774000.01	775999.99	525.11	564.35	-13172648.00	-13168551.45	506,941	142	22	00	01	146	50	1142,1152,1162
890_776	0.12	2.86	488,285	890000.00	891999.99	776000.00	777999.99	527.27	555.80	-13204192.70	-13171202.76	488,283	02	00	00	01	620	41	1162,1152,1171,1181
890_778	0.13	2.81	585,118	890000.00	891999.99	778000.00	779999.99	534.58	628.64	-13205619.66	-13172642.47	506,180	54,045	21,621	3,272	01	98	27	1181,1171,1162,1191
890_780	0.12	2.85	528,358	890000.00	891999.99	780000.00	781999.99	539.83	634.20	-13208178.44	-13204184.20	493,192	26,341	7,884	941	01	780	33	1181,1191,1201
890_782	0.12	2.87	612,615	890000.00	891999.99	782000.00	783999.99	516.02	626.76	-13209600.12	-13205611.23	485,874	91,815	30,955	3,971	01	69	29	1201,1191,1211
890_784	0.13	2.77	589,423	890000.00	891999.99	784000.00	785999.99	514.24	620.14	-13212197.83	-13208170.27	521,287	43,532	20,372	4,232	01	81	35	1211,1201,1221
890_786	0.13	2.74	1,082,897	890000.00	891999.99	786000.00	787999.99	489.63	624.35	-13219765.09	-13209591.51	534,525	343,518	168,117	36,737	01	840	19	1211,1221,1231
890_788	0.12	2.88	774,538	890000.00	891999.99	788000.00	789999.99	487.95	614.31	-13222352.33	-13212189.81	481,361	190,350	84,514	18,313	01	128	22	1231,1221,1241
890_790	0.11	2.97	683,185	890000.00	891999.99	790000.00	791999.99	492.00	613.19	-13223766.87	-13219757.54	452,172	152,630	65,481	12,902	01	75	26	1241,1231,1251
890_792	0.13	2.83	644,830	890000.00	891999.99	792000.00	793999.99	498.27	622.27	-13227725.27	-13222345.62	501,323	90,905	42,774	9,828	01	1,540	33	1251,1261,1241,1271
890_794	0.12	2.90	550,942	890000.00	891999.98	794000.00	795999.99	503.20	612.60	-13230307.15	-13223759.85	477,324	48,619	20,656	4,343	01	96	38	1261,1271,1251,1281
890_796	0.12	2.85	511,956	890000.00	891999.99	796000.00	797999.99	518.69	604.85	-13239691.49	-13227721.84	491,561	14,746	4,810	839	01	620	43	1271,1281,1292
890_798	0.13	2.82	508,478	890000.00	891999.99	798000.00	799999.99	533.28	624.26	-13241193.10	-13230299.45	503,021	3,608	1,549	300	01	86	38	1281,1292,1302
890_800	0.13	2.81	610,407	890000.00	891999.99	800000.00	801999.99	507.01	631.06	-13243783.97	-13239683.47	507,234	68,991	28,789	5,393	01	128	35	1292,1302,1312
890_802	0.13	2.83	738,755	890000.00	891999.99	802000.00	803999.99	484.59	634.09	-13245262.70	-13241186.00	500,761	153,176	68,178	16,640	01	91	32	1302,1312,1322
890_804	0.12	2.89	904,030	890000.00	891999.99	804000.00	805999.99	484.46	671.20	-13254510.65	-13243776.12	479,184	276,924	121,122	26,800	01	820	21	1322,1312,1331
890_806	0.12	2.89	900,839	890000.00	891999.99	806000.00	807999.99	487.17	640.10	-13258592.74	-13245255.62	478,538	283,986	115,404	22,911	01	113	18	1331,1322,1341,1351

0.0 Report on LAS Statistics (By Tile) - continued

TNAME	Point Density	Average GSD	Total Points	X Min	X Max	Y Min	Y Max	Z Min	Z MAX	GPS Min	GPS Max	1st Returns	2nd Returns	3rd Returns	Other Returns	Min Int	Max Int	Mean Int	Flightlines
890_808	0.12	2.94	936,596	890000.00	891999.99	808000.00	809999.99	496.88	648.38	-13260116.69	-13254503.20	461,908	310,446	135,928	28,314	01	160	17	1331,1341,1351,1361
890_810	0.12	2.94	828,486	890000.00	891999.99	810000.00	811999.99	512.51	644.74	-13262760.00	-13255982.92	462,692	229,285	111,670	24,839	01	149	23	1361,1351,1341,1371
890_812	0.12	2.87	908,892	890000.00	891999.99	812000.00	813999.99	519.59	640.51	-13344498.17	-13258598.38	485,420	261,677	129,064	32,731	01	175	25	1361,1371,1351,1381
890_814	0.12	2.92	650,904	890000.00	891999.99	814000.00	815999.99	526.02	638.65	-13346000.77	-13262752.33	469,696	114,657	54,618	11,933	01	138	31	1371,1381,1391
890_816	0.12	2.91	477,192	890000.00	891999.99	816000.00	817999.99	554.26	629.32	-13348138.87	-13344489.64	473,854	2,438	776	124	01	86	32	1391,1381,1401
890_818	0.12	2.90	525,500	890000.01	891999.98	818000.00	819999.98	557.60	651.48	-13349638.36	-13345992.20	475,800	32,499	14,030	3,171	01	161	31	1401,1391,1411
890_820	0.12	2.93	552,341	890000.00	891999.99	820000.00	821999.99	567.60	708.84	-13352290.35	-13348129.62	465,780	59,865	22,525	4,171	01	5,100	40	1401,1411,1421
892_704	0.27	1.93	1,219,672	892000.00	893999.99	704000.00	705999.99	512.65	626.05	-24184973.20	-24086854.00	1,079,261	92,828	38,809	8,774	01	800	59	9007,761,751,9004,9003,771
892_706	0.27	1.92	1,396,508	892000.00	893999.99	706000.00	707999.99	504.28	612.96	-24184965.26	-24086846.62	1,087,395	194,322	91,581	23,210	01	1,440	53	771,9007,9004,761,9003,781
892_708	0.27	1.94	1,141,745	892000.00	893999.99	708000.00	709999.99	497.81	587.25	-24184956.95	-24086839.47	1,060,675	57,001	20,246	3,823	01	600	66	9007,781,9003,9004,771,791,801
892_710	0.25	2.00	1,436,643	892000.00	893999.99	710000.00	711999.99	489.65	599.94	-24184948.72	-24086838.59	998,776	281,970	125,161	30,736	01	3,500	47	791,801,781,9007,9004,9003,811
892_712	0.24	2.03	1,026,265	892000.00	893999.99	712000.00	713999.99	496.92	592.37	-24184940.70	-24103364.70	972,057	33,752	16,353	4,103	01	740	74	9007,811,801,9003,821
892_714	0.23	2.07	992,943	892000.00	893999.99	714000.00	715999.99	499.93	601.63	-24184932.63	-24103357.29	931,823	45,032	13,371	2,717	01	5,100	77	9007,821,811,9003,831
892_716	0.24	2.05	1,318,063	892000.00	893999.99	716000.00	717999.99	507.59	618.19	-24184924.54	-24103349.88	956,408	219,572	112,179	29,904	01	860	48	821,9007,831,9003,841
892_718	0.24	2.03	1,342,247	892000.00	893999.99	718000.00	719999.99	521.35	664.77	-24184916.51	-24103342.67	966,376	230,575	113,309	31,987	01	540	51	841,9007,831,9003,851
892_720	0.24	2.04	1,011,903	892000.00	893999.99	720000.00	721999.99	535.08	667.44	-24184908.47	-24058334.51	961,082	30,945	15,128	4,748	01	2,120	68	841,851,9007,9003,861
892_722	0.24	2.06	957,065	892000.00	893999.99	722000.00	723999.99	553.68	636.65	-24184900.33	-24058334.75	943,895	9,537	3,163	470	01	121	70	851,861,9007,9003,871

0.0 Report on LAS Statistics (By Tile) - continued

TNAME	Point Density	Average GSD	Total Points	X Min	X Max	Y Min	Y Max	Z Min	Z MAX	GPS Min	GPS Max	1st Returns	2nd Returns	3rd Returns	Other Returns	Min Int	Max Int	Mean Int	Flightlines
892_724	0.24	2.05	1,094,535	892000.00	893999.99	724000.00	725999.99	532.49	637.11	-24184892.29	-24058335.17	948,186	87,427	46,814	12,108	01	900	64	871,9007,861,9003,881
892_726	0.24	2.04	1,106,954	892000.00	893999.99	726000.00	727999.99	529.25	637.09	-24184884.22	-24060778.86	957,298	93,378	45,325	10,953	01	1,520	61	871,881,9007,891,9003
892_728	0.23	2.08	1,115,475	892000.00	893999.99	728000.00	729999.99	530.45	624.06	-24184875.93	-24061084.19	925,117	123,781	53,737	12,840	01	720	54	9007,901,891,9003,881,911
892_730	0.21	2.20	1,620,367	892000.00	893999.99	730000.00	731999.99	516.12	632.98	-24184867.99	-24103304.29	828,101	480,450	247,000	64,816	01	880	36	901,9007,911,9003,921
892_732	0.19	2.27	907,445	892000.00	893999.99	732000.00	733999.99	505.72	614.84	-24184859.76	-24127968.01	774,980	81,526	40,695	10,244	01	4,100	66	911,921,9007,931
892_734	0.20	2.27	1,272,759	892000.00	893999.99	734000.00	735999.99	502.99	605.32	-24184851.87	-24128270.39	778,474	321,932	141,390	30,963	01	1,500	38	9007,931,921,941
892_736	0.19	2.31	790,030	892000.00	893999.99	736000.00	737999.99	507.04	598.07	-24184843.57	-24135090.02	749,951	25,881	11,759	2,439	01	260	63	931,9007,941,951
892_738	0.20	2.26	784,672	892000.00	893999.99	738000.00	739999.99	522.73	589.77	-24184835.59	-24135395.99	781,263	2,675	652	82	01	160	74	951,9007,941,961
892_740	0.19	2.31	751,525	892000.00	893999.99	740000.00	741999.99	521.85	540.77	-24184827.28	-24137982.20	751,525	00	00	00	30	121	75	951,961,9007,971
892_742	0.19	2.31	794,944	892000.00	893999.99	742000.00	743999.99	501.15	598.37	-24184819.16	-24138282.66	747,521	29,755	14,354	3,314	01	600	66	971,981,961,9007
892_744	0.19	2.30	1,006,644	892000.00	893999.99	744000.00	745999.99	503.26	610.31	-24184811.16	-24140890.08	753,351	151,250	80,033	22,010	01	1,180	55	981,971,991,9007,1001
892_746	0.19	2.31	761,399	892000.00	893999.99	746000.00	747999.99	518.56	610.90	-24184802.90	-24143808.64	749,609	7,991	3,176	623	01	220	76	1001,9007,991,1011
892_748	0.19	2.31	753,611	892000.00	893999.99	748000.00	749999.99	526.57	579.71	-24184795.06	-24144110.24	753,050	505	55	01	01	118	76	1001,9007,1011,1021
892_750	0.19	2.31	749,190	892000.00	893999.99	750000.00	751999.99	515.07	581.02	-24230186.08	-24146761.31	748,136	836	195	23	01	2,300	75	1011,1021,9007,1032
892_752	0.19	2.30	758,508	892000.00	893999.99	752000.00	753999.99	502.98	534.88	-24232842.68	-24147081.12	758,483	25	00	00	01	400	73	1021,1032,9007,1041
892_754	0.18	2.37	749,150	892000.00	893999.99	754000.00	755999.99	505.63	597.55	-24233231.71	-24184762.24	711,885	24,329	10,515	2,421	01	1,240	70	1041,1032,9007,1051
892_756	0.18	2.34	729,262	892000.00	893999.99	756000.00	757999.99	519.69	572.52	-24235935.14	-24184754.36	728,791	441	29	01	01	129	75	1051,1041,9007,1061

0.0 Report on LAS Statistics (By Tile) - continued

TNAME	Point Density	Average GSD	Total Points	X Min	X Max	Y Min	Y Max	Z Min	Z MAX	GPS Min	GPS Max	1st Returns	2nd Returns	3rd Returns	Other Returns	Min Int	Max Int	Mean Int	Flightlines
892_758	0.14	2.64	586,320	892000.00	893999.99	758000.00	759999.99	516.81	602.96	-24235934.25	-15660366.38	574,065	8,745	3,045	465	01	120	51	1061,1051,9007,1062,1071,1081
892_760	0.13	2.74	567,893	892000.00	893999.99	760000.00	761999.99	511.57	595.26	-15664807.74	-15644043.27	534,553	25,067	7,429	844	01	200	19	1071,1081,1062,1091
892_762	0.14	2.68	588,915	892000.00	893999.98	762000.00	763999.99	502.04	596.82	-15663117.48	-15641732.57	555,410	24,156	7,939	1,410	01	1,080	29	1081,1091,1071,1101
892_764	0.13	2.76	523,522	892000.00	893999.99	764000.00	765999.99	506.37	551.52	-15644050.98	-15640171.81	523,514	08	00	00	01	79	28	1101,1091,1111
892_766	0.13	2.82	501,927	892000.00	893999.99	766000.00	767999.99	514.93	532.45	-15641740.53	-15637927.06	501,927	00	00	00	01	50	22	1111,1101,1121
892_768	0.13	2.83	515,368	892000.00	893999.99	768000.00	769999.99	520.06	609.33	-15640179.75	-13167117.05	500,751	9,696	4,130	791	01	73	25	1121,1111,1132
892_770	0.13	2.82	503,892	892000.01	893999.99	770000.00	771999.98	524.52	554.73	-15637935.08	-13167117.06	503,883	09	00	00	01	88	39	1121,1132,1142
892_772	0.13	2.79	512,889	892000.00	893999.99	772000.00	773999.99	526.87	542.77	-13171202.86	-13167117.09	512,889	00	00	00	01	90	45	1142,1132,1152
892_774	0.13	2.77	540,113	892000.00	893999.99	774000.00	775999.99	517.90	618.97	-13172655.75	-13168558.65	523,366	10,873	4,824	1,050	01	112	55	1142,1152,1162
892_776	0.13	2.79	541,058	892000.00	893999.99	776000.00	777999.99	513.63	608.08	-13204182.75	-13171195.04	514,748	18,358	6,736	1,216	01	860	43	1162,1152,1171,1181
892_778	0.13	2.82	524,115	892000.00	893999.99	778000.00	779999.99	521.77	609.27	-13205627.14	-13172649.88	504,935	14,132	4,540	508	01	73	27	1181,1171,1162,1191
892_780	0.13	2.81	506,027	892000.00	893999.99	780000.01	781999.99	529.21	577.27	-13208171.20	-13204176.94	505,966	61	00	00	01	540	30	1181,1191,1201
892_782	0.12	2.86	533,311	892000.00	893999.99	782000.00	783999.99	511.07	610.90	-13209607.77	-13205618.76	490,612	30,532	10,783	1,384	01	73	29	1201,1191,1211
892_784	0.13	2.81	808,632	892000.00	893999.99	784000.00	785999.99	493.62	625.12	-13212190.46	-13208163.17	506,531	200,779	85,418	15,904	01	1,160	24	1201,1211,1221
892_786	0.13	2.76	1,177,493	892000.00	893999.99	786000.00	787999.99	483.38	621.82	-13219772.69	-13209599.04	525,407	411,589	196,277	44,220	01	540	17	1221,1211,1231
892_788	0.12	2.88	705,099	892000.00	893999.99	788000.00	789999.99	487.02	626.47	-13222345.40	-13212182.38	482,451	139,075	68,511	15,062	01	89	27	1221,1231,1241
892_790	0.12	2.85	691,673	892000.00	893999.99	790000.00	791999.98	499.21	628.65	-13223774.39	-13219765.10	491,052	129,784	58,843	11,994	01	77	26	1241,1231,1251

0.0 Report on LAS Statistics (By Tile) - continued

TNAME	Point Density	Average GSD	Total Points	X Min	X Max	Y Min	Y Max	Z Min	Z MAX	GPS Min	GPS Max	1st Returns	2nd Returns	3rd Returns	Other Returns	Min Int	Max Int	Mean Int	Flightlines
892_792	0.13	2.80	565,945	892000.00	893999.99	792000.00	793999.99	507.74	625.24	-13226323.20	-13222338.64	510,902	38,192	14,540	2,311	01	420	35	1251,1241,1261
892_794	0.12	2.94	488,775	892000.00	893999.99	794000.00	795999.99	527.52	631.37	-13230299.88	-13223768.69	461,994	17,820	7,446	1,515	01	720	35	1261,1271,1251,1281
892_796	0.12	2.84	508,308	892000.00	893999.98	796000.00	797999.99	528.24	615.15	-13239683.97	-13227729.19	497,750	7,015	2,939	604	01	81	42	1271,1281,1292
892_798	0.12	2.87	497,225	892000.00	893999.99	798000.01	799999.99	516.13	611.00	-13241200.19	-13230292.51	487,098	6,845	2,774	508	01	124	37	1292,1281,1302
892_800	0.12	2.87	801,042	892000.00	893999.98	800000.02	801999.99	488.63	631.70	-13243776.65	-13239676.35	485,977	205,941	89,832	19,292	01	360	27	1292,1302,1312
892_802	0.12	2.87	802,919	892000.01	893999.99	802000.00	803999.99	481.74	634.14	-13245269.73	-13241193.03	486,045	194,564	96,312	25,998	01	98	28	1312,1302,1322
892_804	0.12	2.85	886,657	892000.00	893999.99	804000.00	805999.99	484.03	633.65	-13254503.81	-13243768.78	494,089	246,943	117,308	28,317	01	123	24	1312,1322,1331
892_806	0.12	2.85	715,338	892000.00	893999.99	806000.00	807999.99	495.84	638.18	-13258591.39	-13245262.80	492,911	148,345	61,804	12,278	01	540	26	1322,1331,1341,1351
892_808	0.13	2.82	924,342	892000.00	893999.99	808000.00	809999.99	495.75	643.12	-13258591.37	-13254496.11	502,213	260,732	129,476	31,921	01	112	20	1341,1351,1331
892_810	0.11	3.03	987,373	892000.00	893999.99	810000.00	811999.99	501.82	645.51	-13262753.03	-13255995.27	435,164	339,728	170,522	41,959	01	118	18	1351,1361,1341,1371
892_812	0.14	2.72	1,137,672	892000.00	893999.99	812000.00	813999.99	513.15	643.59	-13344490.97	-13260120.00	542,576	356,722	187,994	50,380	01	119	22	1361,1371,1381
892_814	0.12	2.86	590,825	892000.00	893999.99	814000.00	815999.99	538.38	648.82	-13346008.14	-13262745.21	489,508	63,013	31,146	7,158	01	99	34	1371,1381,1391
892_816	0.11	3.01	452,294	892000.00	893999.99	816000.00	817999.99	550.20	642.56	-13348131.72	-13344481.92	442,842	5,921	2,831	700	01	157	37	1381,1391,1401
892_818	0.12	2.85	634,791	892000.00	893999.99	818000.00	819999.99	534.98	651.84	-13349645.33	-13345999.04	494,263	87,742	42,461	10,325	01	640	30	1391,1401,1411
892_820	0.12	2.86	571,026	892000.00	893999.99	820000.00	821999.99	534.21	704.30	-13352283.35	-13348122.35	490,301	54,280	22,047	4,398	01	2,400	41	1401,1411,1421
894_704	0.20	2.25	793,073	894000.00	895999.99	704000.00	705999.99	533.98	585.25	-24184972.79	-24103393.98	793,008	52	13	00	01	118	71	761,9007,751,9003,771
894_706	0.21	2.19	934,626	894000.00	895999.99	706000.00	707999.99	521.31	638.99	-24184964.88	-24103386.68	835,864	61,030	29,673	8,059	01	1,120	64	9007,9003,761,771,781

0.0 Report on LAS Statistics (By Tile) - continued

TNAME	Point Density	Average GSD	Total Points	X Min	X Max	Y Min	Y Max	Z Min	Z MAX	GPS Min	GPS Max	1st Returns	2nd Returns	3rd Returns	Other Returns	Min Int	Max Int	Mean Int	Flightlines
894_708	0.21	2.17	871,492	894000.00	895999.99	708000.00	709999.99	512.33	611.33	-24184956.72	-24103379.43	846,376	16,793	6,652	1,671	01	3,840	71	
																			771,9007,9003,781,791
894_710	0.22	2.13	896,997	894000.00	895999.99	710000.00	711999.99	499.70	590.96	-24184948.73	-24103372.05	884,608	8,146	3,526	717	01	800	73	
																			9007,9003,791,801,781,811
894_712	0.22	2.14	1,107,144	894000.00	895999.99	712000.00	713999.99	500.96	619.80	-24184940.81	-24103364.66	870,246	143,284	73,055	20,559	01	940	55	
																			9007,801,811,9003,821
894_714	0.23	2.11	1,018,812	894000.00	895999.99	714000.00	715999.99	508.94	617.32	-24184932.78	-24103357.36	898,663	74,032	35,811	10,306	01	5,100	64	
																			9007,9003,811,821,831
894_716	0.22	2.14	1,321,746	894000.00	895999.99	716000.00	717999.99	510.44	760.78	-24184924.66	-24103349.94	871,484	281,033	135,337	33,892	01	4,300	42	
																			831,821,9003,9007,841
894_718	0.22	2.16	1,352,539	894000.00	895999.99	718000.00	719999.99	513.50	629.77	-24184916.60	-24103342.69	859,131	285,102	157,663	50,643	01	1,120	42	
																			9007,9003,841,831,851
894_720	0.22	2.12	900,798	894000.00	895999.98	720000.00	721999.99	522.72	595.88	-24184908.51	-24058341.78	893,183	5,495	1,768	352	01	580	74	
																			851,9003,841,9007,861
894_722	0.23	2.10	903,482	894000.00	895999.99	722000.00	723999.99	532.90	586.83	-24184900.32	-24058342.04	903,247	162	66	07	01	820	70	
																			861,9007,851,9003,871
894_724	0.23	2.09	1,079,652	894000.00	895999.99	724000.00	725999.98	539.71	627.26	-24184892.35	-24058342.47	918,311	100,025	50,286	11,030	01	159	61	
																			861,9007,9003,871,881
894_726	0.23	2.07	980,305	894000.00	895999.99	726000.00	727999.99	542.11	615.83	-24184884.35	-24060771.35	936,150	28,572	13,022	2,561	01	137	66	
																			9003,871,881,9007,891
894_728	0.23	2.09	991,142	894000.00	895999.99	728000.00	729999.99	538.95	624.84	-24184876.07	-24061087.48	917,633	48,780	20,817	3,912	01	154	62	
																			9003,9007,891,901,881,911
894_730	0.18	2.37	800,870	894000.00	895999.99	730000.00	731999.99	535.52	634.31	-24184868.10	-24103304.27	709,795	53,747	29,095	8,233	01	3,180	65	
																			901,911,9003,9007,921
894_732	0.17	2.41	774,306	894000.00	895999.99	732000.00	733999.99	517.53	626.65	-24184859.80	-24127960.95	690,821	53,379	23,043	7,063	01	1,180	62	
																			921,9007,911,931
894_734	0.18	2.36	844,200	894000.00	895999.99	734000.00	735999.99	511.97	605.84	-24184851.74	-24128277.95	715,974	84,973	35,006	8,247	01	880	53	
																			9007,931,921,941
894_736	0.18	2.38	821,888	894000.00	895999.99	736000.00	737999.99	510.65	603.51	-24184843.58	-24135082.46	708,336	70,919	34,450	8,183	01	166	56	
																			931,941,9007,951
894_738	0.18	2.33	741,203	894000.00	895999.99	738000.00	739999.99	516.14	573.89	-24184835.70	-24135403.41	734,742	5,318	1,074	69	01	175	69	
																			9007,941,951,961
894_740	0.19	2.31	757,567	894000.00	895999.99	740000.00	741999.99	525.19	579.12	-24184827.43	-24137974.70	752,411	4,174	906	76	01	1,780	69	
																			9007,951,961,971

0.0 Report on LAS Statistics (By Tile) - continued

TNAME	Point Density	Average GSD	Total Points	X Min	X Max	Y Min	Y Max	Z Min	Z MAX	GPS Min	GPS Max	1st Returns	2nd Returns	3rd Returns	Other Returns	Min Int	Max Int	Mean Int	Flightlines
894_742	0.19	2.32	748,715	894000.00	895999.99	742000.00	743999.99	518.32	593.21	-24184819.46	-24138290.02	745,116	2,522	892	185	01	340	71	961,971,9007,981
894_744	0.19	2.32	1,090,554	894000.00	895999.99	744000.00	745999.99	507.45	611.90	-24184811.48	-24140882.84	745,666	207,862	108,111	28,915	01	820	46	981,991,9007,971,1001
894_746	0.19	2.33	775,357	894000.00	895999.99	746000.01	747999.99	515.94	596.47	-24184803.21	-24143801.31	740,259	23,112	9,888	2,098	01	180	72	1001,9007,991,1011
894_748	0.19	2.32	745,833	894000.00	895999.99	748000.00	749999.99	526.65	542.33	-24184795.36	-24144117.74	745,824	09	00	00	08	126	73	1001,1011,9007,1021
894_750	0.18	2.34	744,900	894000.00	895999.99	750000.00	751999.99	532.53	602.58	-24230193.14	-24146754.16	732,640	8,383	3,327	550	01	1,840	69	9007,1021,1011,1032
894_752	0.18	2.34	742,710	894000.00	895999.99	752000.00	753999.99	514.65	584.08	-24232835.51	-24147088.36	729,972	9,455	2,808	475	01	192	73	9007,1021,1032,1041
894_754	0.18	2.38	931,976	894000.00	895999.99	754000.00	755999.99	509.06	600.23	-24233239.94	-24184762.44	706,775	136,334	70,709	18,158	01	1,440	55	1032,9007,1041,1051
894_756	0.18	2.35	726,905	894000.00	895999.99	756000.00	757999.99	519.26	553.49	-24235927.99	-24184754.49	726,436	461	08	00	01	169	75	9007,1041,1051,1061
894_758	0.15	2.62	581,654	894000.00	895999.99	758000.00	759999.99	520.32	530.52	-24235927.02	-15660366.92	581,654	00	00	00	01	119	48	1061,9007,1051,1071,1062,1081
894_760	0.13	2.77	546,851	894000.00	895999.99	760000.00	761999.99	512.27	591.09	-15664817.87	-15644036.09	521,531	19,774	5,025	521	01	168	20	1062,1081,1071,1091
894_762	0.13	2.75	536,638	894000.00	895999.99	762000.00	763999.98	508.23	578.56	-15663115.18	-15641740.06	528,820	6,222	1,456	140	01	144	26	1081,1091,1071,1101
894_764	0.13	2.78	551,177	894000.00	895999.99	764000.00	765999.99	508.83	590.58	-15644043.40	-15640165.03	518,597	24,680	7,025	875	01	3,140	29	1091,1101,1111
894_766	0.13	2.80	516,322	894000.00	895999.99	766000.02	767999.99	512.65	576.96	-15641748.35	-15637934.46	510,086	4,716	1,388	132	01	64	25	1111,1101,1121
894_768	0.13	2.81	505,933	894000.00	895999.99	768000.00	769999.99	520.00	527.00	-15640172.17	-13167109.50	505,931	02	00	00	01	117	25	1121,1111,1132
894_770	0.12	2.84	496,874	894000.00	895999.99	770000.00	771999.99	515.84	582.12	-15637942.81	-13167109.56	496,297	403	150	24	01	121	40	1132,1121,1142
894_772	0.12	2.87	489,057	894000.00	895999.99	772000.00	773999.99	520.51	571.11	-13171195.14	-13167109.64	485,605	3,093	348	11	01	94	47	1142,1132,1152
894_774	0.12	2.84	519,042	894000.00	895999.99	774000.00	775999.99	502.19	612.50	-13172663.15	-13168565.98	496,706	15,137	5,977	1,222	01	108	52	1152,1142,1162

0.0 Report on LAS Statistics (By Tile) - continued

TNAME	Point Density	Average GSD	Total Points	X Min	X Max	Y Min	Y Max	Z Min	Z MAX	GPS Min	GPS Max	1st Returns	2nd Returns	3rd Returns	Other Returns	Min Int	Max Int	Mean Int	Flightlines
894_776	0.13	2.80	515,403	894000.00	895999.99	776000.01	777999.99	504.07	582.88	-13204178.16	-13171187.89	510,986	3,581	766	70	01	138	45	1171,1162,1152,1181
894_778	0.12	2.86	587,764	894000.00	895999.99	778000.00	779999.99	502.17	608.65	-13205634.43	-13172655.85	487,933	74,407	23,004	2,420	01	66	25	1181,1171,1162,1191
894_780	0.12	2.84	626,182	894000.00	895999.99	780000.00	781999.99	500.75	612.15	-13208164.19	-13204169.61	495,854	88,534	35,988	5,806	01	67	26	1191,1181,1201
894_782	0.13	2.79	615,882	894000.00	895999.99	782000.00	783999.99	494.54	616.58	-13209615.31	-13205626.38	513,420	72,455	26,265	3,742	01	540	28	1201,1191,1211
894_784	0.13	2.78	749,363	894000.01	895999.99	784000.00	785999.99	488.69	617.40	-13212182.99	-13208155.82	517,719	150,201	68,247	13,196	01	540	23	1201,1211,1221
894_786	0.13	2.80	958,122	894000.00	895999.99	786000.00	787999.99	481.54	628.56	-13219780.13	-13209606.70	510,547	294,044	127,343	26,188	01	1,060	21	1221,1211,1231
894_788	0.12	2.86	599,316	894000.00	895999.99	788000.00	789999.99	505.65	611.52	-13222338.35	-13212174.97	488,881	78,968	27,522	3,945	01	109	31	1231,1221,1241
894_790	0.12	2.85	492,032	894000.00	895999.99	790000.00	791999.99	533.24	541.27	-13223782.06	-13219772.75	492,032	00	00	00	02	69	32	1231,1241,1251
894_792	0.13	2.81	527,467	894000.00	895999.99	792000.00	793999.99	530.62	632.10	-13227743.53	-13222331.55	507,592	12,687	5,889	1,299	01	840	33	1261,1241,1251,1271
894_794	0.12	2.87	496,192	894000.00	895999.99	794000.00	795999.99	533.65	631.08	-13230292.49	-13223774.75	486,161	6,251	3,033	747	01	77	37	1261,1271,1251,1281
894_796	0.12	2.87	508,360	894000.00	895999.99	796000.00	797999.99	525.68	617.15	-13239676.48	-13227736.42	485,849	13,955	6,803	1,753	01	112	40	1271,1281,1292
894_798	0.13	2.83	567,451	894000.00	895999.99	798000.00	799999.99	513.90	615.27	-13241207.05	-13230284.94	499,065	40,886	21,712	5,788	01	84	38	1281,1292,1302
894_800	0.12	2.90	627,178	894000.00	895999.99	800000.00	801999.99	489.84	625.15	-13243769.25	-13239669.09	474,308	97,638	45,079	10,153	01	840	35	1302,1292,1312
894_802	0.12	2.86	843,462	894000.00	895999.99	802000.00	803999.99	479.51	624.15	-13245276.65	-13241200.06	489,120	217,216	108,576	28,550	01	108	26	1302,1312,1322
894_804	0.12	2.89	742,467	894000.00	895999.99	804000.00	805999.99	498.91	634.57	-13254496.75	-13243761.57	478,763	163,720	80,427	19,557	01	160	29	1322,1312,1331
894_806	0.12	2.88	502,808	894000.00	895999.99	806000.00	807999.99	521.77	632.26	-13258581.19	-13245269.86	483,410	12,670	5,591	1,137	01	81	37	1322,1331,1341,1351
894_808	0.13	2.81	548,855	894000.01	895999.99	808000.00	809999.99	535.56	633.30	-13260135.10	-13254489.02	505,605	29,361	11,838	2,051	01	1,180	32	1331,1351,1341,1361

0.0 Report on LAS Statistics (By Tile) - continued

TNAME	Point Density	Average GSD	Total Points	X Min	X Max	Y Min	Y Max	Z Min	Z MAX	GPS Min	GPS Max	1st Returns	2nd Returns	3rd Returns	Other Returns	Min Int	Max Int	Mean Int	Flightlines
894_810	0.11	2.98	591,710	894000.00	895999.99	810000.00	811999.99	524.52	648.02	-13262745.79	-13255997.16	450,421	85,751	44,742	10,796	01	86	29	1351,1361,1341,1371
894_812	0.13	2.81	790,552	894000.00	895999.99	812000.00	813999.99	524.21	649.22	-13344483.85	-13260127.34	506,553	170,432	90,918	22,649	01	99	29	1361,1371,1381
894_814	0.13	2.80	969,900	894000.00	895999.99	814000.00	815999.99	525.44	648.65	-13346015.12	-13262738.12	510,406	280,869	143,961	34,664	01	240	21	1381,1371,1391
894_816	0.11	2.96	572,109	894000.00	895999.99	816000.00	817999.99	539.65	646.83	-13348124.37	-13344474.49	455,246	70,125	37,560	9,178	01	91	26	1391,1381,1401
894_818	0.12	2.90	585,175	894000.00	895999.99	818000.00	819999.99	522.70	644.47	-13349652.94	-13346006.21	474,266	69,549	33,648	7,712	01	141	30	1401,1391,1411
894_820	0.13	2.79	990,226	894000.00	895999.99	820000.00	821999.99	517.73	643.96	-13352276.06	-13348115.06	514,649	287,854	149,422	38,301	01	1,440	24	1401,1411,1421
896_704	0.12	2.89	483,940	896000.00	897999.99	704000.00	705999.99	544.32	594.25	-24109180.48	-24106229.17	480,456	2,583	833	68	01	200	67	761,751,771
896_706	0.12	2.84	516,221	896000.00	897999.99	706000.00	707999.99	544.87	638.35	-24109608.59	-24106672.93	497,060	14,040	4,364	757	01	172	66	771,761,781
896_708	0.13	2.80	542,445	896000.00	897999.99	708000.00	709999.99	534.15	637.65	-24112085.21	-24109172.40	510,370	20,102	9,008	2,965	01	5,100	68	771,781,791
896_710	0.12	2.91	509,614	896000.00	897999.99	710000.00	711999.99	513.15	607.22	-24115038.27	-24109600.63	472,828	24,690	10,016	2,080	01	900	72	791,781,801,811
896_712	0.13	2.80	520,143	896000.00	897999.99	712000.00	713999.99	510.97	598.75	-24120092.74	-24112501.40	509,592	7,084	2,791	676	01	940	72	801,811,821
896_714	0.14	2.72	628,853	896000.00	897999.99	714000.00	715999.99	519.90	638.40	-24122438.78	-24103357.45	538,887	57,101	26,055	6,810	01	5,100	59	811,821,9003,831
896_716	0.12	2.85	596,512	896000.00	897999.99	716000.00	717999.99	522.28	712.27	-24122755.12	-24103350.04	493,355	70,268	27,112	5,777	01	5,100	50	821,831,9003,841
896_718	0.12	2.87	586,434	896000.00	897999.99	718000.00	719999.99	528.06	637.45	-24125124.61	-24103342.74	485,752	64,842	28,847	6,993	01	4,620	53	841,831,9003,851
896_720	0.13	2.78	594,907	896000.00	897999.99	720000.00	721999.99	535.23	649.77	-24125124.43	-24058348.96	517,909	48,047	23,204	5,747	01	5,100	59	9003,841,851,861
896_722	0.13	2.77	566,972	896000.00	897999.99	722000.00	723999.99	537.48	644.90	-24125123.98	-24058349.23	520,272	30,476	13,511	2,713	01	193	66	861,851,9003,871
896_724	0.12	2.85	495,853	896000.00	897999.99	724000.00	725999.99	541.72	586.52	-24103327.85	-24058349.74	493,692	1,980	175	06	01	132	75	861,9003,871,881,891
896_726	0.13	2.78	519,453	896000.00	897999.99	726000.00	727999.99	540.15	600.61	-24125428.44	-24060764.17	518,330	1,027	95	01	01	4,100	69	871,9003,881,891,901
896_728	0.13	2.76	524,660	896000.00	897999.99	728000.00	729999.99	548.60	591.32	-24127961.73	-24061094.63	524,432	220	08	00	01	113	68	891,901,881,9003,911

0.0 Report on LAS Statistics (By Tile) - continued

TNAME	Point Density	Average GSD	Total Points	X Min	X Max	Y Min	Y Max	Z Min	Z MAX	GPS Min	GPS Max	1st Returns	2nd Returns	3rd Returns	Other Returns	Min Int	Max Int	Mean Int	Flightlines
896_730	0.13	2.81	576,586	896000.00	897999.99	730000.00	731999.99	537.77	630.01	-24128293.83	-24103304.28	505,413	42,691	22,557	5,925	01	180	65	911,9003,901,921
896_732	0.13	2.82	505,415	896000.00	897999.98	732000.00	733999.99	529.65	614.55	-24135083.80	-24127953.74	503,016	1,994	360	45	01	600	75	921,911,931
896_734	0.13	2.79	521,784	896000.00	897999.99	734000.00	735999.99	528.22	614.74	-24135419.05	-24128285.48	515,333	5,370	948	133	01	280	66	931,921,941
896_736	0.13	2.83	572,076	896000.00	897999.99	736000.00	737999.99	516.08	598.82	-24137976.24	-24135075.45	500,749	47,560	19,975	3,792	01	960	53	941,931,951
896_738	0.12	2.87	493,865	896000.00	897999.99	738000.00	739999.99	522.02	590.81	-24138305.84	-24135410.62	486,488	5,224	1,843	310	01	2,700	67	941,951,961
896_740	0.13	2.79	518,107	896000.00	897999.99	740000.00	741999.99	528.15	593.12	-24140883.97	-24137967.31	515,319	2,360	374	54	01	200	68	951,961,971
896_742	0.12	2.86	490,997	896000.01	897999.99	742000.00	743999.98	519.77	585.70	-24141205.88	-24138297.17	489,433	1,355	176	33	01	760	72	971,961,981
896_744	0.13	2.76	550,519	896000.00	897999.99	744000.00	745999.99	514.20	585.31	-24144133.77	-24140875.66	525,297	18,264	5,952	1,006	01	240	71	991,981,971,1001
896_746	0.13	2.83	504,523	896000.00	897999.99	746000.00	747999.99	525.22	596.59	-24146754.88	-24143794.07	501,208	2,534	641	140	01	220	79	991,1001,1011
896_748	0.12	2.88	485,036	896000.00	897999.99	748000.00	749999.98	527.45	590.65	-24147103.79	-24144125.25	482,053	2,536	394	53	01	220	78	1011,1001,1021
896_750	0.12	2.88	491,572	896000.00	897999.99	750000.00	751999.99	529.15	608.48	-24230200.54	-24146746.83	481,288	7,540	2,440	304	01	141	67	1021,1011,1032
896_752	0.13	2.80	538,836	896000.00	897999.99	752000.00	753999.99	519.14	606.07	-24232828.36	-24147095.77	510,294	18,803	7,886	1,853	01	360	69	1021,1032,1041
896_754	0.13	2.77	599,956	896000.00	897999.99	754000.00	755999.99	513.58	620.47	-24233246.89	-24230191.21	519,681	48,557	24,764	6,954	01	800	65	1041,1032,1051
896_756	0.12	2.87	496,727	896000.00	897999.98	756000.00	757999.99	526.52	611.90	-24235920.65	-24232819.05	484,109	8,093	3,641	884	01	180	74	1041,1051,1061
896_758	0.10	3.16	402,098	896000.01	897999.99	758000.00	759999.99	519.02	558.89	-24235919.76	-15663100.54	401,962	136	00	00	01	107	42	1051,1061,1062,1071
896_760	0.13	2.75	532,272	896000.00	897999.99	760000.00	761999.99	511.97	571.88	-15664825.97	-15644029.18	530,741	1,308	213	10	01	260	21	1071,1081,1062,1091
896_762	0.14	2.69	551,736	896000.00	897999.99	762000.00	763999.99	511.42	587.38	-15663106.35	-15641748.06	550,987	743	05	01	01	80	26	1081,1091,1071,1101
896_764	0.13	2.82	517,624	896000.00	897999.99	764000.00	765999.99	514.81	751.65	-15644036.34	-15640158.03	502,339	11,744	3,194	347	01	120	28	1091,1101,1111
896_766	0.12	2.87	485,612	896000.00	897999.99	766000.00	767999.99	520.59	554.90	-15641756.47	-15637942.22	485,504	108	00	00	01	240	20	1101,1111,1121
896_768	0.13	2.82	501,921	896000.00	897999.99	768000.00	769999.99	520.14	554.90	-15640165.37	-13167102.53	501,752	169	00	00	01	77	24	1111,1121,1132

0.0 Report on LAS Statistics (By Tile) - continued

TNAME	Point Density	Average GSD	Total Points	X Min	X Max	Y Min	Y Max	Z Min	Z MAX	GPS Min	GPS Max	1st Returns	2nd Returns	3rd Returns	Other Returns	Min Int	Max Int	Mean Int	Flightlines
896_770	0.12	2.89	509,294	896000.00	897999.99	770000.01	771999.99	505.37	584.14	-15637950.33	-13167102.58	480,636	20,470	7,254	934	01	400	38	1132,1121,1142
896_772	0.12	2.86	562,650	896000.00	897999.99	772000.00	773999.99	496.13	598.37	-13171187.85	-13167102.66	487,775	54,923	17,824	2,128	01	182	44	1132,1142,1152
896_774	0.13	2.79	573,806	896000.00	897999.99	774000.01	775999.99	501.62	603.35	-13172670.56	-13168573.18	515,434	36,672	17,363	4,337	01	128	48	1142,1152,1162
896_776	0.12	2.89	617,162	896000.00	897999.99	776000.00	777999.99	490.13	603.77	-13204170.95	-13171180.54	478,559	89,270	40,923	8,410	01	2,580	34	1162,1152,1171,1181
896_778	0.12	2.88	524,777	896000.01	897999.98	778000.00	779999.98	496.55	589.77	-13205642.03	-13201584.94	481,683	32,644	9,597	853	01	320	28	1171,1181,1191
896_780	0.13	2.79	763,267	896000.00	897999.99	780000.00	781999.99	476.04	611.73	-13208156.89	-13201591.50	513,299	178,424	62,797	8,747	01	280	21	1191,1181,1171,1201
896_782	0.13	2.83	897,720	896000.00	897999.99	782000.00	783999.99	476.11	614.26	-13209622.93	-13205633.74	499,751	249,638	121,472	26,859	01	97	20	1191,1201,1211
896_784	0.13	2.82	885,251	896000.00	897999.99	784000.00	785999.99	477.73	618.35	-13212175.59	-13208148.64	504,120	238,961	115,526	26,644	01	720	23	1211,1201,1221
896_786	0.13	2.77	786,271	896000.00	897999.99	786000.00	787999.99	480.57	624.40	-13219787.80	-13209614.43	521,533	168,424	78,175	18,139	01	85	27	1221,1211,1231
896_788	0.13	2.82	613,333	896000.00	897999.99	788000.00	789999.99	502.23	616.24	-13222331.25	-13212167.46	503,824	73,230	30,260	6,019	01	5,100	30	1221,1231,1241
896_790	0.13	2.82	505,461	896000.00	897999.99	790000.00	791999.99	525.90	586.76	-13223789.71	-13219780.17	503,399	1,610	427	25	01	960	35	1241,1231,1251
896_792	0.13	2.81	514,409	896000.00	897999.99	792000.00	793999.99	523.31	633.11	-13227750.74	-13222324.23	506,522	5,329	2,136	422	01	78	36	1251,1241,1261,1271
896_794	0.12	2.86	491,262	896000.00	897999.99	794000.00	795999.99	527.47	596.46	-13230285.19	-13223784.41	489,528	1,213	430	91	01	77	39	1271,1261,1251,1281
896_796	0.12	2.84	556,506	896000.00	897999.99	796000.00	797999.99	516.74	624.40	-13239669.19	-13227743.58	495,966	36,231	19,202	5,107	01	88	38	1271,1281,1292
896_798	0.12	2.84	688,333	896000.00	897999.99	798000.00	799999.99	498.74	617.15	-13241214.06	-13230277.40	497,377	119,276	58,098	13,582	01	300	33	1292,1281,1302
896_800	0.12	2.90	598,490	896000.00	897999.99	800000.00	801999.99	489.44	620.02	-13243761.67	-13239661.80	477,079	79,044	34,933	7,434	01	800	35	1292,1302,1312
896_802	0.13	2.83	719,015	896000.00	897999.99	802000.00	803999.99	476.18	617.59	-13245283.83	-13241207.09	499,284	135,312	66,465	17,954	01	139	31	1312,1302,1322

0.0 Report on LAS Statistics (By Tile) - continued

TNAME	Point Density	Average GSD	Total Points	X Min	X Max	Y Min	Y Max	Z Min	Z MAX	GPS Min	GPS Max	1st Returns	2nd Returns	3rd Returns	Other Returns	Min Int	Max Int	Mean Int	Flightlines
896_804	0.13	2.82	883,298	896000.00	897999.99	804000.00	805999.99	487.31	630.02	-13254489.52	-13243754.19	502,057	237,137	116,947	27,157	01	1,420	25	1322,1312,1331
896_806	0.12	2.85	771,439	896000.00	897999.99	806000.01	807999.99	497.63	626.65	-13258577.61	-13245276.75	491,889	186,563	78,471	14,516	01	83	23	1331,1322,1341,1351
896_808	0.12	2.90	879,617	896000.00	897999.99	808000.00	809999.99	505.99	639.23	-13260141.11	-13254481.81	475,632	262,919	117,690	23,376	01	560	20	1351,1341,1331,1361
896_810	0.12	2.90	572,153	896000.00	897999.99	810000.00	811999.99	530.88	639.23	-13262738.56	-13256004.24	476,733	59,151	29,473	6,796	01	84	32	1351,1361,1341,1371
896_812	0.12	2.86	496,371	896000.00	897999.98	812000.00	813999.99	540.82	647.64	-13344476.45	-13260134.63	489,556	4,375	1,946	494	01	108	47	1371,1361,1381
896_814	0.13	2.80	530,533	896000.01	897999.99	814000.00	815999.99	547.52	652.64	-13346022.21	-13262731.00	509,043	13,662	6,385	1,443	01	1,340	34	1381,1371,1391
896_816	0.12	2.93	473,524	896000.00	897999.99	816000.00	817999.99	550.62	647.01	-13348117.05	-13344467.20	464,804	5,632	2,531	557	01	580	29	1381,1391,1401
896_818	0.12	2.94	584,217	896000.00	897999.99	818000.00	819999.99	521.36	637.15	-13349659.60	-13346013.30	461,412	78,057	36,154	8,594	01	2,760	31	1391,1401,1411
896_820	0.12	2.85	707,769	896000.00	897999.99	820000.00	821999.99	509.14	649.27	-13352268.74	-13348107.89	494,072	127,301	67,019	19,377	01	206	36	1411,1401,1421
898_704	0.12	2.86	574,148	898000.00	899999.99	704000.00	705999.99	517.15	621.90	-24109173.13	-24106221.51	490,150	49,438	26,909	7,651	01	188	57	761,751,771
898_706	0.13	2.79	530,899	898000.00	899999.99	706000.00	707999.99	519.82	615.49	-24109615.71	-24106680.32	513,848	10,203	5,314	1,534	01	1,340	70	771,761,781
898_708	0.13	2.82	506,294	898000.00	899999.99	708000.00	709999.99	523.10	617.15	-24112078.09	-24109165.05	501,559	3,391	1,148	196	01	560	73	781,771,791
898_710	0.12	2.92	525,686	898000.00	899999.99	710000.00	711999.99	521.00	634.43	-24115030.65	-24109608.10	469,640	32,864	17,706	5,476	01	126	68	791,801,781,811
898_712	0.13	2.81	522,164	898000.00	899999.99	712000.00	713999.99	521.06	608.19	-24120100.07	-24112508.70	505,214	10,776	4,798	1,376	01	240	74	801,811,821
898_714	0.13	2.81	578,274	898000.00	899999.99	714000.00	715999.98	524.01	639.65	-24122431.48	-24115023.01	505,614	46,258	21,048	5,354	01	1,280	60	811,821,831
898_716	0.12	2.88	575,881	898000.00	899999.99	716000.00	717999.99	520.23	628.85	-24122762.42	-24120092.02	482,712	61,008	26,018	6,143	01	5,100	55	831,821,841
898_718	0.12	2.85	561,439	898000.00	899999.99	718000.00	719999.99	530.02	645.97	-24125117.37	-24122423.34	491,630	45,111	19,963	4,735	01	5,100	60	841,831,851
898_720	0.12	2.84	565,805	898000.00	899999.99	720000.00	721999.99	542.65	656.68	-24125116.77	-24058356.43	496,786	43,922	19,681	5,416	01	1,960	62	841,851,861
898_722	0.12	2.84	640,587	898000.01	899999.98	722000.00	723999.99	525.88	637.31	-24125116.77	-24058356.67	497,354	92,997	40,851	9,385	01	860	55	861,851,871
898_724	0.12	2.91	648,127	898000.00	899999.99	724000.00	725999.99	518.77	638.18	-24061108.90	-24058357.12	473,645	102,588	56,107	15,787	01	1,540	54	861,871,881
898_726	0.13	2.73	573,739	898000.00	899999.99	726000.00	727999.99	539.15	635.65	-24125435.62	-24060756.40	536,729	30,945	5,188	877	01	185	60	891,881,871,901
898_728	0.14	2.70	556,995	898000.00	899999.99	728000.00	729999.99	547.40	608.02	-24127954.40	-24061101.85	549,832	5,661	1,367	135	01	144	65	901,891,881,911

0.0 Report on LAS Statistics (By Tile) - continued

TNAME	Point Density	Average GSD	Total Points	X Min	X Max	Y Min	Y Max	Z Min	Z MAX	GPS Min	GPS Max	1st Returns	2nd Returns	3rd Returns	Other Returns	Min Int	Max Int	Mean Int	Flightlines
898_730	0.12	2.85	495,941	898000.00	899999.99	730000.00	731999.99	549.73	618.55	-24128301.57	-24125427.75	491,449	2,932	1,241	319	01	115	74	911,901,921
898_732	0.13	2.82	514,608	898000.00	899999.99	732000.00	733999.99	541.85	622.24	-24135076.24	-24127946.62	504,162	7,810	2,274	362	01	440	70	921,911,931
898_734	0.13	2.81	528,966	898000.00	899999.99	734000.00	735999.98	533.25	621.51	-24135426.23	-24128293.05	505,784	15,270	6,488	1,424	01	380	61	921,931,941
898_736	0.12	2.88	533,263	898000.00	899999.99	736000.00	737999.99	527.35	619.98	-24137968.71	-24135068.30	482,963	31,274	15,124	3,902	01	880	56	931,941,951
898_738	0.12	2.87	485,080	898000.00	899999.99	738000.00	739999.99	527.03	561.33	-24138313.10	-24135418.12	485,080	00	00	00	06	113	68	951,941,961
898_740	0.13	2.81	505,487	898000.00	899999.99	740000.00	741999.99	532.28	561.63	-24140876.59	-24137959.72	505,487	00	00	00	01	2,360	71	961,951,971
898_742	0.12	2.86	502,083	898000.00	899999.99	742000.02	743999.99	536.18	610.64	-24143788.44	-24138304.55	488,325	8,748	4,045	965	01	156	70	971,961,981,991
898_744	0.13	2.78	521,600	898000.00	899999.99	744000.00	745999.99	531.11	599.09	-24144141.07	-24140872.04	518,899	2,077	571	53	01	148	74	981,991,971,1001
898_746	0.13	2.83	501,487	898000.01	899999.99	746000.00	747999.99	533.43	590.07	-24146747.53	-24143786.75	499,702	1,340	413	32	01	124	81	991,1001,1011
898_748	0.12	2.89	489,855	898000.00	899999.99	748000.00	749999.99	530.82	604.99	-24147111.24	-24144132.78	480,192	6,058	3,002	603	01	118	77	1001,1011,1021
898_750	0.12	2.85	525,006	898000.00	899999.99	750000.00	751999.99	522.90	602.99	-24230207.69	-24146739.44	492,108	21,655	9,357	1,886	01	1,560	63	1021,1011,1032
898_752	0.13	2.81	514,723	898000.00	899999.99	752000.00	753999.99	519.58	593.94	-24232821.10	-24147102.98	507,756	4,442	2,051	474	01	1,020	73	1021,1032,1041
898_754	0.12	2.86	494,384	898000.00	899999.99	754000.00	755999.99	526.27	610.02	-24233253.84	-24230198.44	489,694	4,176	479	35	01	220	76	1032,1041,1051
898_756	0.12	2.87	485,623	898000.00	899999.99	756000.00	757999.99	526.74	576.94	-24235913.39	-24232811.96	484,949	671	03	00	01	1,920	76	1051,1041,1061
898_758	0.11	3.09	419,876	898000.00	899999.99	758000.00	759999.99	523.02	565.26	-24235912.38	-15663093.33	419,865	11	00	00	01	220	48	1061,1051,1062,1071
898_760	0.13	2.78	517,005	898000.00	899999.99	760000.00	761999.99	523.21	537.99	-15664835.17	-15644021.83	517,005	00	00	00	01	81	21	1081,1071,1062,1091
898_762	0.13	2.73	537,691	898000.00	899999.99	762000.00	763999.99	523.90	589.06	-15663095.55	-15641755.85	537,143	544	04	00	01	68	24	1091,1081,1071,1101
898_764	0.12	2.88	481,686	898000.01	899999.99	764000.00	765999.99	521.93	557.06	-15644029.25	-15640150.68	481,513	171	02	00	01	400	27	1091,1101,1111
898_766	0.12	2.84	495,077	898000.00	899999.99	766000.00	767999.99	522.40	528.85	-15641763.81	-15637949.71	495,077	00	00	00	01	148	22	1111,1101,1121
898_768	0.13	2.75	529,400	898000.00	899999.99	768000.00	769999.99	525.40	533.74	-15640158.19	-13167095.04	529,398	02	00	00	01	200	25	1121,1111,1132

0.0 Report on LAS Statistics (By Tile) - continued

TNAME	Point Density	Average GSD	Total Points	X Min	X Max	Y Min	Y Max	Z Min	Z MAX	GPS Min	GPS Max	1st Returns	2nd Returns	3rd Returns	Other Returns	Min Int	Max Int	Mean Int	Flightlines
898_770	0.12	2.84	519,851	898000.00	899999.99	770000.00	771999.99	509.42	596.06	-15637957.85	-13167095.06	495,660	15,779	7,118	1,294	01	90	38	1132,1121,1142
898_772	0.13	2.82	794,751	898000.00	899999.99	772000.00	773999.99	490.51	599.84	-13171180.53	-13167095.11	504,187	184,879	87,769	17,916	01	340	30	1142,1132,1152
898_774	0.13	2.76	870,245	898000.00	899999.99	774000.00	775999.99	483.28	602.52	-13172678.39	-13168580.56	523,656	213,997	107,490	25,102	01	118	31	1142,1152,1162
898_776	0.12	2.85	730,202	898000.00	899999.99	776000.00	777999.99	479.00	599.80	-13204163.68	-13171173.08	492,594	155,918	67,812	13,878	01	520	29	1162,1152,1171,1181
898_778	0.12	2.89	638,783	898000.00	899999.99	778000.00	779999.98	473.47	590.09	-13205649.68	-13201592.18	480,049	112,988	39,902	5,844	01	840	25	1181,1171,1191
898_780	0.12	2.86	874,703	898000.00	899999.99	780000.00	781999.99	474.51	602.01	-13208149.95	-13201592.15	490,498	250,663	111,896	21,646	01	300	18	1191,1181,1171,1201
898_782	0.13	2.80	708,236	898000.00	899999.99	782000.00	783999.99	485.05	607.99	-13209630.73	-13205641.13	510,097	125,028	60,361	12,750	01	500	26	1201,1191,1211
898_784	0.13	2.81	581,660	898000.00	899999.99	784000.00	785999.99	505.64	613.11	-13212168.07	-13208141.60	505,240	49,416	22,569	4,435	01	580	31	1211,1201,1221
898_786	0.13	2.73	543,704	898000.00	899999.99	786000.00	787999.99	517.10	600.68	-13219795.46	-13209622.00	536,346	4,714	2,200	444	01	76	37	1221,1211,1231
898_788	0.12	2.84	527,769	898000.00	899999.99	788000.00	789999.99	522.87	631.87	-13222324.07	-13212159.99	497,666	22,825	6,542	736	01	620	34	1221,1231,1241
898_790	0.12	2.91	485,818	898000.00	899999.99	790000.00	791999.99	522.47	602.31	-13223797.37	-13219787.85	473,424	8,861	3,026	507	01	1,440	34	1241,1231,1251
898_792	0.13	2.77	647,331	898000.01	899999.99	792000.00	793999.99	504.22	623.31	-13227758.23	-13222317.20	520,153	84,868	36,043	6,267	01	880	31	1261,1251,1241,1271
898_794	0.13	2.83	582,382	898000.00	899999.99	794000.00	795999.99	506.13	612.58	-13230277.51	-13223790.07	499,300	55,692	23,210	4,180	01	156	33	1271,1261,1251,1281
898_796	0.13	2.83	601,657	898000.00	899999.99	796000.00	797999.99	511.47	624.05	-13239661.90	-13227750.96	499,973	62,844	31,386	7,454	01	740	35	1271,1281,1292
898_798	0.12	2.87	722,512	898000.00	899999.99	798000.00	799999.99	489.54	625.97	-13241221.09	-13230269.84	486,321	152,143	69,243	14,805	01	173	30	1281,1292,1302
898_800	0.11	2.98	693,388	898000.00	899999.99	800000.00	801999.99	486.20	616.52	-13243754.24	-13239654.59	451,298	160,507	68,468	13,115	01	780	29	1302,1292,1312
898_802	0.12	2.84	913,271	898000.00	899999.99	802000.00	803999.99	475.58	616.76	-13245290.98	-13241214.18	497,330	262,169	123,265	30,507	01	86	23	1302,1312,1322

0.0 Report on LAS Statistics (By Tile) - continued

TNAME	Point Density	Average GSD	Total Points	X Min	X Max	Y Min	Y Max	Z Min	Z MAX	GPS Min	GPS Max	1st Returns	2nd Returns	3rd Returns	Other Returns	Min Int	Max Int	Mean Int	Flightlines
898_804	0.12	2.84	733,420	898000.00	899999.99	804000.00	805999.99	475.24	618.12	-13254482.69	-13243746.94	497,589	151,571	68,562	15,698	01	98	29	1312,1322,1331
898_806	0.11	2.96	816,385	898000.00	899999.99	806000.00	807999.99	482.27	615.74	-13256018.64	-13245283.92	457,261	245,213	96,875	17,036	01	183	19	1322,1331,1341
898_808	0.12	2.91	906,850	898000.00	899999.99	808000.00	809999.99	491.21	632.37	-13258570.50	-13254474.64	472,571	297,396	116,489	20,394	01	72	19	1341,1331,1351
898_810	0.12	2.84	717,636	898000.02	899999.99	810000.01	811999.99	513.97	629.64	-13262731.67	-13256014.48	496,031	142,823	65,093	13,689	01	91	28	1351,1361,1341,1371
898_812	0.13	2.81	515,036	898000.00	899999.99	812000.00	813999.99	534.31	615.71	-13344469.13	-13260141.95	506,882	5,061	2,496	597	01	92	40	1361,1371,1381
898_814	0.13	2.80	516,957	898000.00	899999.99	814000.01	815999.98	538.52	619.36	-13346029.27	-13262723.77	509,910	4,844	1,938	265	01	99	37	1371,1381,1391
898_816	0.12	2.94	464,310	898000.00	899999.99	816000.00	817999.98	543.77	554.01	-13348109.71	-13344459.94	464,310	00	00	00	01	119	36	1381,1391,1401
898_818	0.12	2.94	478,616	898000.00	899999.99	818000.00	819999.99	530.06	611.65	-13349666.66	-13303820.58	461,798	11,105	4,787	926	01	140	38	1401,1391,1411,9050
898_820	0.13	2.77	942,576	898000.00	899999.99	820000.00	821999.99	505.15	648.02	-13352261.53	-13303812.64	522,732	252,812	130,801	36,231	01	180	27	1411,1401,9050,1421
900_704	0.12	2.94	606,806	900000.00	901999.99	704000.00	705999.99	506.86	620.18	-24109165.80	-24106213.98	464,472	82,397	45,708	14,229	01	124	52	761,751,771
900_706	0.13	2.80	644,351	900000.00	901999.99	706000.00	707999.99	500.68	625.76	-24109623.01	-24106687.64	511,679	77,121	42,422	13,129	01	320	56	761,771,781
900_708	0.13	2.79	728,062	900000.01	901999.99	708000.00	709999.99	504.49	615.70	-24112070.73	-24109157.69	514,914	130,358	65,697	17,093	01	3,900	51	771,781,791
900_710	0.12	2.87	536,504	900000.00	901999.99	710000.00	711999.99	500.23	604.58	-24115018.91	-24109615.34	484,641	36,488	12,656	2,719	01	920	63	791,781,801,811
900_712	0.13	2.78	570,235	900000.00	901999.99	712000.00	713999.99	504.89	616.27	-24120107.25	-24112062.45	519,058	31,630	15,051	4,496	01	185	66	801,811,791,821
900_714	0.13	2.81	509,084	900000.00	901999.99	714000.00	715999.99	513.88	578.52	-24122424.27	-24115015.36	507,141	1,663	237	43	01	120	71	811,821,831
900_716	0.12	2.86	525,929	900000.00	901999.99	716000.00	717999.99	505.39	597.22	-24122769.83	-24120099.40	490,017	26,286	8,297	1,329	01	860	52	821,831,841
900_718	0.13	2.80	611,364	900000.00	901999.99	718000.00	719999.99	516.20	614.90	-24125110.22	-24122416.01	510,410	62,703	31,241	7,010	01	122	57	831,841,851
900_720	0.12	2.84	549,243	900000.00	901999.99	720000.01	721999.99	505.87	619.74	-24125109.96	-24058363.59	496,548	35,022	14,328	3,345	01	195	60	851,841,861
900_722	0.12	2.85	783,708	900000.00	901999.99	722000.00	723999.99	504.33	620.70	-24125109.43	-24058363.85	492,031	172,895	92,340	26,442	01	1,360	42	851,861,871
900_724	0.12	2.92	659,738	900000.00	901999.99	724000.00	725999.99	514.95	628.43	-24061116.10	-24058364.28	469,295	110,004	61,919	18,520	01	1,080	51	861,871,881
900_726	0.12	2.89	677,680	900000.00	901999.99	726000.00	727999.99	519.99	627.47	-24125435.71	-24060749.25	480,714	121,846	60,354	14,766	01	1,580	43	871,881,891,901

0.0 Report on LAS Statistics (By Tile) - continued

TNAME	Point Density	Average GSD	Total Points	X Min	X Max	Y Min	Y Max	Z Min	Z MAX	GPS Min	GPS Max	1st Returns	2nd Returns	3rd Returns	Other Returns	Min Int	Max Int	Mean Int	Flightlines
900_728	0.13	2.82	502,402	900000.00	901999.99	728000.00	729999.97	538.26	574.81	-24127947.43	-24061109.11	502,402	00	00	00	01	300	67	881,901,891,911
900_730	0.13	2.74	534,596	900000.00	901999.99	730000.01	731999.99	551.98	625.52	-24128308.98	-24125435.14	531,850	2,325	370	51	01	125	75	911,901,921
900_732	0.13	2.78	516,030	900000.00	901999.99	732000.00	733999.99	545.48	590.31	-24135069.23	-24127939.23	516,011	19	00	00	01	147	75	911,921,931
900_734	0.13	2.82	581,374	900000.00	901999.99	734000.00	735999.99	531.57	626.95	-24135433.41	-24128300.67	501,928	52,417	22,572	4,457	01	880	55	931,921,941
900_736	0.12	2.86	529,138	900000.00	901999.99	736000.00	737999.99	528.89	606.33	-24137961.23	-24135061.09	489,956	26,943	10,579	1,660	01	220	62	941,931,951
900_738	0.12	2.87	486,309	900000.00	901999.99	738000.00	739999.99	522.75	561.40	-24138320.52	-24135425.36	486,309	00	00	00	01	119	73	951,941,961
900_740	0.13	2.75	527,465	900000.00	901999.99	740000.00	741999.99	534.90	565.90	-24140869.58	-24137952.33	527,465	00	00	00	31	107	70	951,961,971
900_742	0.13	2.82	504,684	900000.00	901999.99	742000.00	743999.99	538.27	562.00	-24143786.85	-24138311.76	504,684	00	00	00	07	115	69	961,971,981,991
900_744	0.13	2.81	521,870	900000.00	901999.99	744000.00	745999.99	539.33	625.95	-24144148.60	-24140861.01	506,712	9,514	4,556	1,088	01	460	72	991,981,971,1001
900_746	0.13	2.79	528,906	900000.00	901999.99	746000.00	747999.99	532.40	624.57	-24146740.23	-24143779.24	515,571	8,744	3,690	901	01	163	79	1001,991,1011
900_748	0.12	2.86	496,613	900000.00	901999.99	748000.00	749999.99	527.36	608.98	-24147118.45	-24144140.20	488,672	4,942	2,443	556	01	181	73	1011,1001,1021
900_750	0.12	2.87	516,333	900000.00	901999.99	750000.00	751999.99	524.83	628.24	-24230214.69	-24146732.29	484,599	22,165	8,104	1,465	01	120	63	1011,1021,1032
900_752	0.13	2.82	502,812	900000.00	901999.99	752000.00	753999.99	528.40	592.27	-24232814.04	-24147110.43	502,779	33	00	00	01	5,100	73	1021,1032,1041
900_754	0.12	2.84	495,112	900000.00	901999.99	754000.00	755999.98	530.69	558.76	-24233260.84	-24230205.67	495,060	52	00	00	08	151	78	1032,1041,1051
900_756	0.12	2.93	466,787	900000.00	901999.99	756000.00	757999.99	529.93	539.15	-24235906.15	-24232804.59	466,660	127	00	00	02	280	76	1051,1041,1061
900_758	0.10	3.12	411,661	900000.00	901999.98	758000.00	759999.99	532.13	560.52	-24235905.06	-15663086.28	411,658	03	00	00	01	117	44	1061,1051,1071,1062
900_760	0.13	2.75	528,006	900000.00	901999.99	760000.00	761999.99	528.27	539.26	-15664841.98	-15644014.22	528,006	00	00	00	01	137	22	1071,1062,1081,1091
900_762	0.14	2.67	562,382	900000.00	901999.99	762000.00	763999.99	529.99	594.62	-15663090.70	-15641763.39	561,788	590	04	00	01	68	24	1081,1091,1071,1101
900_764	0.12	2.84	498,578	900000.00	901999.99	764000.00	765999.98	526.65	603.23	-15644021.93	-15640143.08	494,924	2,720	813	121	01	3,820	27	1101,1091,1111
900_766	0.13	2.83	503,516	900000.00	901999.99	766000.03	767999.99	525.58	602.84	-15641771.63	-15637957.16	499,440	3,206	797	73	01	56	22	1101,1111,1121

0.0 Report on LAS Statistics (By Tile) - continued

TNAME	Point Density	Average GSD	Total Points	X Min	X Max	Y Min	Y Max	Z Min	Z MAX	GPS Min	GPS Max	1st Returns	2nd Returns	3rd Returns	Other Returns	Min Int	Max Int	Mean Int	Flightlines
900_768	0.13	2.74	533,034	900000.00	901999.99	768000.00	769999.99	526.65	591.47	-15640151.19	-13167087.89	531,554	1,175	287	18	01	104	23	1111,1121,1132
900_770	0.12	2.90	573,075	900000.00	901999.99	770000.00	771999.99	504.72	606.21	-15637965.39	-13167087.94	475,867	64,788	27,785	4,635	01	2,860	34	1132,1121,1142
900_772	0.12	2.87	662,022	900000.01	901999.99	772000.00	773999.99	499.90	604.45	-13171173.30	-13167088.02	484,979	112,093	54,125	10,825	01	90	36	1142,1132,1152
900_774	0.13	2.77	717,225	900000.00	901999.99	774000.00	775999.99	482.74	606.61	-13172686.17	-13168587.90	520,109	116,321	63,762	17,033	01	100	38	1142,1162,1152
900_776	0.13	2.83	678,892	900000.00	901999.99	776000.00	777999.99	476.41	593.38	-13204156.44	-13171166.02	499,401	116,286	52,307	10,898	01	131	35	1152,1162,1171,1181
900_778	0.13	2.80	804,882	900000.00	901999.99	778000.00	779999.99	470.36	595.69	-13205657.09	-13201599.45	509,407	198,073	82,128	15,274	01	67	20	1181,1171,1191
900_780	0.13	2.83	747,080	900000.00	901999.99	780000.00	781999.99	474.30	603.86	-13208142.74	-13201606.51	498,421	161,774	72,949	13,936	01	840	21	1181,1191,1171,1201
900_782	0.12	2.84	570,551	900000.00	901999.99	782000.00	783999.99	503.23	611.23	-13209638.41	-13205648.48	495,171	49,813	21,383	4,184	01	480	26	1191,1201,1211
900_784	0.13	2.79	537,646	900000.00	901999.99	784000.00	785999.99	500.14	606.13	-13212160.47	-13208134.63	514,380	14,220	7,231	1,815	01	680	31	1201,1211,1221
900_786	0.13	2.76	570,108	900000.00	901999.99	786000.00	787999.99	508.62	606.14	-13219803.11	-13209629.71	526,453	27,002	13,383	3,270	01	1,320	36	1211,1221,1231
900_788	0.13	2.82	595,606	900000.00	901999.99	788000.00	789999.99	517.50	634.96	-13222316.96	-13212152.48	504,778	64,065	22,757	4,006	01	1,660	30	1221,1231,1241
900_790	0.12	2.85	559,040	900000.00	901999.99	790000.00	791999.99	520.14	611.15	-13223804.90	-13219795.53	493,589	44,464	18,164	2,823	01	840	28	1241,1231,1251
900_792	0.12	2.90	571,780	900000.00	901999.99	792000.00	793999.99	499.94	622.20	-13227765.09	-13222310.06	475,764	63,411	27,716	4,889	01	158	32	1251,1241,1261,1271
900_794	0.12	2.88	785,335	900000.00	901999.99	794000.00	795999.99	486.77	621.55	-13230269.92	-13226287.48	481,047	199,519	88,275	16,494	01	178	25	1271,1261,1281
900_796	0.12	2.84	630,076	900000.00	901999.99	796000.00	797999.99	504.13	619.47	-13239654.87	-13227758.29	496,244	83,962	40,529	9,341	01	1,020	36	1281,1271,1292
900_798	0.12	2.87	539,650	900000.00	901999.99	798000.00	799999.99	500.81	612.95	-13241228.12	-13230262.63	485,816	35,537	15,535	2,762	01	80	38	1292,1281,1302
900_800	0.12	2.88	775,130	900000.00	901999.99	800000.00	801999.99	477.82	613.30	-13243746.93	-13239647.36	482,478	193,802	82,009	16,841	01	400	27	1302,1292,1312

0.0 Report on LAS Statistics (By Tile) - continued

TNAME	Point Density	Average GSD	Total Points	X Min	X Max	Y Min	Y Max	Z Min	Z MAX	GPS Min	GPS Max	1st Returns	2nd Returns	3rd Returns	Other Returns	Min Int	Max Int	Mean Int	Flightlines
900_802	0.13	2.82	1,051,576	900000.00	901999.99	802000.00	803999.99	472.86	622.21	-13245298.04	-13241221.13	504,090	338,125	168,783	40,578	01	85	21	1302,1312,1322
900_804	0.12	2.90	835,825	900000.00	901999.99	804000.00	805999.99	473.08	619.93	-13254475.45	-13243739.36	474,782	236,507	102,589	21,947	01	145	22	1312,1322,1331
900_806	0.12	2.93	842,739	900000.00	901999.99	806000.00	807999.99	480.98	623.34	-13256025.87	-13245291.04	465,906	253,400	104,257	19,176	01	187	19	1322,1331,1341
900_808	0.12	2.86	876,355	900000.00	901999.99	808000.00	809999.99	492.64	626.75	-13260156.83	-13254467.63	488,300	262,400	106,515	19,140	01	128	19	1341,1331,1351,1361
900_810	0.13	2.81	599,947	900000.00	901999.99	810000.00	811999.98	507.51	629.69	-13262724.58	-13256018.40	508,526	62,150	25,015	4,256	01	81	32	1351,1341,1361,1371
900_812	0.12	2.89	517,056	900000.00	901999.99	812000.01	813999.99	522.56	614.19	-13344461.84	-13260149.21	480,575	23,150	10,888	2,443	01	109	42	1361,1371,1381
900_814	0.12	2.88	497,797	900000.00	901999.99	814000.00	815999.99	527.15	617.37	-13346036.42	-13262716.76	483,121	9,429	4,294	953	01	108	37	1371,1381,1391
900_816	0.12	2.89	508,606	900000.00	901999.99	816000.00	817999.99	532.68	638.39	-13348102.44	-13344452.65	478,770	20,110	8,090	1,636	01	94	35	1391,1381,1401
900_818	0.13	2.78	521,649	900000.00	901999.99	818000.00	819999.99	534.07	622.46	-13349673.92	-13303820.61	517,682	2,920	919	128	01	112	39	1401,1391,1411,9050
900_820	0.19	2.28	1,063,821	900000.00	901999.99	820000.00	821999.99	503.32	633.40	-13352254.36	-13303812.69	772,005	181,122	88,306	22,388	01	117	29	9050,1401,1411,1421
902_704	0.12	2.88	503,362	902000.00	903999.99	704000.00	705999.99	508.54	627.45	-24109158.24	-24106206.24	483,993	13,698	4,619	1,052	01	122	67	761,751,771
902_706	0.12	2.85	821,844	902000.00	903999.99	706000.00	707999.99	487.01	611.57	-24109630.42	-24106695.00	491,713	210,318	95,481	24,332	01	720	38	771,761,781
902_708	0.12	2.85	804,878	902000.00	903999.99	708000.00	709999.99	484.52	624.77	-24112063.26	-24109150.54	491,153	193,606	93,373	26,746	01	860	43	781,771,791
902_710	0.13	2.75	780,001	902000.00	903999.99	710000.00	711999.99	488.01	606.22	-24115015.76	-24109622.69	527,837	156,550	75,793	19,821	01	800	47	791,781,801,811
902_712	0.13	2.82	532,415	902000.00	903999.99	712000.00	713999.99	508.93	616.27	-24120114.46	-24112055.18	503,850	17,316	8,598	2,651	01	500	68	811,801,791,821
902_714	0.12	2.89	494,876	902000.00	903999.99	714000.00	715999.99	506.35	594.69	-24122416.71	-24115008.21	477,660	11,727	4,506	983	01	131	68	811,821,831
902_716	0.12	2.88	561,670	902000.00	903999.99	716000.00	717999.99	495.35	599.31	-24122777.28	-24120106.58	482,258	52,067	21,943	5,402	01	660	57	821,831,841
902_718	0.12	2.84	879,898	902000.00	903999.99	718000.00	719999.99	491.97	617.57	-24125103.04	-24122408.78	495,947	230,698	120,395	32,858	01	1,100	34	841,831,851
902_720	0.12	2.85	691,347	902000.01	903999.99	720000.00	721999.99	493.20	608.39	-24125102.80	-24058371.00	494,004	124,903	55,903	16,537	01	2,840	47	841,851,861
902_722	0.12	2.89	660,389	902000.00	903999.99	722000.00	723999.98	500.21	608.90	-24125102.34	-24058371.21	477,898	109,061	57,567	15,863	01	1,340	49	861,851,871
902_724	0.13	2.79	559,734	902000.00	903999.99	724000.00	725999.99	507.94	613.34	-24063609.97	-24058371.63	515,232	29,270	12,613	2,619	01	620	69	871,861,881,891

0.0 Report on LAS Statistics (By Tile) - continued

TNAME	Point Density	Average GSD	Total Points	X Min	X Max	Y Min	Y Max	Z Min	Z MAX	GPS Min	GPS Max	1st Returns	2nd Returns	3rd Returns	Other Returns	Min Int	Max Int	Mean Int	Flightlines
902_726	0.13	2.81	709,153	902000.00	903999.99	726000.00	727999.99	524.73	639.02	-24063613.57	-24060741.57	505,759	140,031	50,339	13,024	01	151	43	871,891,881
902_728	0.12	2.90	603,092	902000.00	903999.99	728000.00	729999.99	531.82	638.24	-24127939.92	-24063606.20	477,431	75,836	38,940	10,885	01	560	51	891,901,911
902_730	0.13	2.74	564,740	902000.00	903999.99	730000.00	731999.99	542.77	636.85	-24128316.40	-24125442.52	534,753	19,191	8,902	1,894	01	122	70	901,911,921
902_732	0.12	2.87	491,990	902000.00	903999.99	732000.00	733999.99	540.77	616.05	-24135061.87	-24127932.20	484,379	4,542	2,418	651	01	240	76	921,911,931
902_734	0.12	2.89	588,806	902000.00	903999.98	734000.00	735999.99	526.09	625.33	-24135440.71	-24128308.26	479,847	68,251	32,972	7,736	01	900	52	931,921,941
902_736	0.13	2.80	756,581	902000.00	903999.99	736000.00	737999.99	510.97	626.52	-24137953.76	-24135054.18	510,521	148,955	77,766	19,339	01	2,160	40	931,941,951
902_738	0.12	2.84	552,806	902000.00	903999.99	738000.01	739999.99	506.01	607.47	-24138327.85	-24135432.69	495,018	35,647	17,483	4,658	01	1,200	59	951,941,961
902_740	0.13	2.80	542,995	902000.00	903999.99	740000.01	741999.99	524.27	612.76	-24140862.08	-24137944.91	511,743	19,647	9,414	2,191	01	1,000	65	951,961,971
902_742	0.12	2.84	535,727	902000.00	903999.99	742000.00	743999.99	532.27	620.38	-24143777.58	-24138319.15	494,416	25,962	12,544	2,805	01	131	65	971,961,981,991
902_744	0.12	2.86	536,695	902000.01	903999.99	744000.00	745999.99	536.84	697.64	-24144156.02	-24140853.50	489,309	30,363	13,732	3,291	01	840	70	981,991,971,1001
902_746	0.13	2.83	508,072	902000.00	903999.99	746000.00	747999.99	536.34	620.32	-24146733.08	-24143772.06	498,046	6,775	2,696	555	01	920	74	991,1001,1011
902_748	0.13	2.82	509,877	902000.00	903999.99	748000.00	749999.99	528.74	610.40	-24147125.78	-24144147.73	504,485	4,188	1,098	106	01	134	73	1011,1001,1021
902_750	0.12	2.84	509,527	902000.00	903999.99	750000.00	751999.99	531.62	630.84	-24230221.81	-24146724.79	496,458	9,640	2,961	468	01	760	70	1021,1011,1032
902_752	0.13	2.78	518,301	902000.00	903999.99	752000.00	753999.99	524.47	605.71	-24232806.78	-24147117.70	516,594	1,298	365	44	01	171	74	1021,1032,1041
902_754	0.12	2.91	473,286	902000.00	903999.98	754000.00	755999.99	524.53	564.40	-24233267.85	-24230212.76	473,187	98	01	00	01	360	78	1041,1032,1051
902_756	0.12	2.94	464,430	902000.00	903999.99	756000.00	757999.99	522.15	591.71	-24235898.78	-24232797.27	463,461	808	139	22	01	169	79	1051,1041,1061
902_758	0.10	3.11	424,543	902000.00	903999.99	758000.00	759999.99	522.49	593.19	-24235897.77	-15663079.41	413,886	7,993	2,419	245	01	360	43	1051,1061,1071,1062
902_760	0.13	2.79	524,878	902000.00	903999.99	760000.00	761999.99	527.52	615.18	-15664851.02	-15644012.57	515,611	7,384	1,753	130	01	88	20	1071,1081,1062,1091
902_762	0.14	2.72	543,205	902000.00	903999.97	762000.00	763999.99	532.77	598.38	-15663083.96	-15641770.94	542,557	629	19	00	01	81	27	1091,1081,1071,1101
902_764	0.14	2.72	541,985	902000.01	903999.99	764000.00	765999.99	509.60	579.77	-15644014.41	-15640136.10	541,467	450	67	01	01	140	27	1101,1091,1111
902_766	0.12	2.84	495,639	902000.00	903999.99	766000.00	767999.99	529.51	599.46	-15641779.63	-15637964.77	495,180	358	89	12	01	80	26	1111,1101,1121

0.0 Report on LAS Statistics (By Tile) - continued

TNAME	Point Density	Average GSD	Total Points	X Min	X Max	Y Min	Y Max	Z Min	Z MAX	GPS Min	GPS Max	1st Returns	2nd Returns	3rd Returns	Other Returns	Min Int	Max Int	Mean Int	Flightlines
902_768	0.13	2.83	499,319	902000.00	903999.98	768000.00	769999.99	529.64	601.47	-15640144.18	-13167080.14	498,185	919	199	16	01	71	24	1111,1121,1132
902_770	0.13	2.79	543,290	902000.00	903999.99	770000.00	771999.99	510.58	602.37	-15637973.03	-13167080.20	513,334	23,070	6,116	770	01	680	39	1121,1132,1142
902_772	0.13	2.79	530,475	902000.00	903999.99	772000.00	773999.99	516.43	612.06	-13171166.07	-13167080.33	513,528	12,162	4,091	694	01	88	47	1132,1142,1152
902_774	0.13	2.78	569,226	902000.00	903999.99	774000.00	775999.99	493.10	597.47	-13172693.74	-13168595.13	516,776	33,670	15,520	3,260	01	100	50	1152,1142,1162
902_776	0.13	2.83	819,101	902000.01	903999.99	776000.00	777999.99	484.02	605.27	-13204149.29	-13171158.48	498,407	213,252	90,715	16,727	01	136	28	1162,1152,1171,1181
902_778	0.12	2.84	750,300	902000.00	903999.99	778000.00	779999.99	468.26	588.97	-13205664.75	-13201606.81	494,430	180,711	64,163	10,996	01	1,740	22	1181,1171,1191
902_780	0.13	2.83	541,209	902000.00	903999.99	780000.00	781999.98	491.42	585.12	-13208135.79	-13204140.74	499,138	31,488	9,411	1,172	01	540	28	1181,1191,1201
902_782	0.11	2.98	455,115	902000.00	903999.80	782000.00	783999.99	510.87	586.50	-13209645.94	-13205656.08	451,613	2,571	810	121	01	67	31	1201,1191,1211
902_784	0.12	2.93	521,551	902000.00	903999.97	784000.00	785999.99	497.65	603.43	-13212153.12	-13208127.98	465,079	38,391	15,453	2,628	01	125	32	1201,1211,1221
902_786	0.13	2.76	666,852	902000.00	903999.99	786000.00	787999.99	493.79	595.98	-13219810.56	-13209637.48	524,490	96,313	39,214	6,835	01	174	30	1211,1221,1231
902_788	0.12	2.90	560,324	902000.00	903999.99	788000.00	789999.99	498.50	609.27	-13222310.02	-13212145.10	475,127	56,905	23,816	4,476	01	88	30	1231,1221,1241
902_790	0.12	2.89	504,072	902000.00	903999.98	790000.00	791999.99	505.55	602.09	-13223812.49	-13219803.06	478,813	16,887	7,054	1,318	01	760	33	1231,1241,1251
902_792	0.13	2.80	555,118	902000.00	903999.99	792000.00	793999.99	496.60	612.90	-13227772.84	-13222303.25	508,787	32,005	11,917	2,409	01	240	36	1251,1241,1261,1271
902_794	0.12	2.89	772,181	902000.00	903999.99	794000.00	795999.99	476.43	605.77	-13230262.59	-13223811.57	479,970	193,769	82,730	15,712	01	220	26	1261,1271,1251,1281
902_796	0.12	2.86	513,102	902000.01	903999.99	796000.00	797999.99	497.58	604.75	-13239647.75	-13227765.64	490,206	16,490	5,382	1,024	01	1,160	47	1271,1281,1292
902_798	0.12	2.87	541,840	902000.00	903999.99	798000.00	799999.99	502.25	606.18	-13241235.18	-13230255.30	487,453	36,075	15,222	3,090	01	920	39	1292,1281,1302
902_800	0.12	2.88	719,507	902000.00	903999.99	800000.00	801999.99	470.02	608.81	-13243739.26	-13239640.30	481,208	152,627	69,519	16,153	01	154	29	1302,1292,1312

0.0 Report on LAS Statistics (By Tile) - continued

TNAME	Point Density	Average GSD	Total Points	X Min	X Max	Y Min	Y Max	Z Min	Z MAX	GPS Min	GPS Max	1st Returns	2nd Returns	3rd Returns	Other Returns	Min Int	Max Int	Mean Int	Flightlines
902_802	0.12	2.90	916,821	902000.00	903999.99	802000.00	803999.99	469.93	607.51	-13245305.27	-13241228.13	477,256	267,466	136,595	35,504	01	171	21	1312,1302,1322
902_804	0.12	2.91	855,500	902000.00	903999.99	804000.00	805999.99	474.64	615.33	-13254468.22	-13243732.13	472,321	254,317	108,478	20,384	01	110	23	1312,1322,1331
902_806	0.12	2.91	614,192	902000.00	903999.99	806000.00	807999.99	495.13	605.97	-13258552.92	-13245298.13	472,070	101,130	35,856	5,136	01	220	26	1331,1322,1341,1351
902_808	0.13	2.83	832,102	902000.00	903999.99	808000.00	809999.99	485.49	616.68	-13260164.04	-13254460.49	500,122	231,982	85,746	14,252	01	880	21	1331,1341,1351,1361
902_810	0.12	2.91	667,782	902000.00	903999.99	810000.00	811999.99	493.15	627.31	-13262717.64	-13256025.54	472,619	132,997	52,483	9,683	01	190	29	1351,1361,1341,1371
902_812	0.12	2.93	692,560	902000.00	903999.99	812000.00	813999.99	499.54	608.21	-13344454.55	-13260156.30	464,964	149,040	65,430	13,126	01	420	30	1371,1361,1381
902_814	0.12	2.90	523,673	902000.00	903999.99	814000.00	815999.99	519.15	615.65	-13346043.71	-13262709.76	474,744	32,558	13,750	2,621	01	169	35	1371,1381,1391
902_816	0.13	2.81	607,484	902000.00	903999.99	816000.00	817999.99	525.27	626.31	-13348095.04	-13344445.27	505,781	66,798	29,181	5,724	01	194	29	1381,1391,1401
902_818	0.13	2.77	695,892	902000.00	903999.99	818000.00	819999.99	510.01	628.31	-13349680.81	-13346035.20	521,077	116,281	49,144	9,390	01	400	30	1391,1401,1411
902_820	0.17	2.46	918,737	902000.00	903999.99	820000.00	821999.99	511.44	633.15	-13352247.18	-13303813.07	661,986	161,701	75,909	19,141	01	97	31	9050,1411,1401,1421
904_704	0.12	2.89	633,210	904000.01	905999.99	704000.00	705999.99	493.52	610.70	-24109151.00	-24106198.91	478,678	93,178	47,832	13,522	01	220	52	751,761,771
904_706	0.12	2.89	911,119	904000.00	905999.99	706000.00	707999.99	476.30	610.49	-24109637.75	-24106702.27	478,257	268,139	129,900	34,823	01	129	33	771,761,781
904_708	0.12	2.85	730,266	904000.00	905999.99	708000.00	709999.99	480.69	604.23	-24112538.68	-24109143.12	491,302	147,175	72,997	18,792	01	1,740	46	771,781,791,801
904_710	0.14	2.66	900,862	904000.00	905999.99	710000.00	711999.99	484.36	614.96	-24115008.73	-24109630.02	567,507	199,307	103,336	30,712	01	165	43	781,791,801,811
904_712	0.13	2.82	833,813	904000.00	905999.99	712000.00	713999.99	479.47	615.01	-24120121.73	-24112047.85	503,776	202,867	100,305	26,865	01	3,600	43	801,811,791,821
904_714	0.12	2.91	676,924	904000.00	905999.99	714000.00	715999.98	480.12	607.51	-24122409.61	-24115000.47	473,418	124,198	62,572	16,736	01	5,100	51	811,821,831
904_716	0.12	2.84	620,340	904000.00	905999.99	716000.00	717999.99	483.76	590.34	-24122784.58	-24120113.79	496,861	77,362	37,032	9,085	01	1,180	54	821,831,841
904_718	0.12	2.84	1,056,839	904000.00	905999.99	718000.00	719999.99	487.21	614.96	-24125095.65	-24122401.27	494,930	331,875	177,944	52,090	01	5,100	33	831,841,851
904_720	0.12	2.85	1,007,964	904000.00	905999.99	720000.00	721999.99	497.29	617.21	-24125095.42	-24058378.09	492,058	303,002	163,711	49,193	01	1,040	33	841,851,861
904_722	0.12	2.88	697,531	904000.00	905999.99	722000.00	723999.99	504.84	620.40	-24125094.96	-24058378.33	483,980	126,923	66,808	19,820	01	3,400	48	851,861,871

0.0 Report on LAS Statistics (By Tile) - continued

TNAME	Point Density	Average GSD	Total Points	X Min	X Max	Y Min	Y Max	Z Min	Z MAX	GPS Min	GPS Max	1st Returns	2nd Returns	3rd Returns	Other Returns	Min Int	Max Int	Mean Int	Flightlines
904_724	0.13	2.83	521,262	904000.00	905999.99	724000.00	725999.99	520.81	612.98	-24061130.73	-24058378.73	500,059	11,921	6,971	2,311	01	196	72	871,861,881
904_726	0.13	2.80	562,445	904000.00	905999.99	726000.00	727999.99	515.01	616.56	-24063606.20	-24060734.39	510,134	34,815	14,180	3,316	01	174	57	891,871,881
904_728	0.12	2.90	669,074	904000.00	905999.99	728000.00	729999.99	509.58	659.95	-24127932.92	-24063598.68	476,033	120,669	56,868	15,504	01	440	44	891,901,911
904_730	0.14	2.71	748,385	904000.00	905999.99	730000.00	731999.99	535.02	665.10	-24128323.64	-24125450.03	544,381	122,607	64,317	17,080	01	780	54	901,911,921
904_732	0.13	2.83	537,718	904000.00	905999.99	732000.00	733999.99	550.87	660.81	-24135054.75	-24127924.69	498,589	26,536	10,451	2,142	01	194	73	911,921,931
904_734	0.12	2.95	542,669	904000.00	905999.99	734000.00	735999.99	521.59	627.68	-24135447.92	-24128315.85	459,500	51,627	25,312	6,230	01	700	56	921,931,941
904_736	0.12	2.85	635,903	904000.00	905999.99	736000.00	737999.99	509.45	628.40	-24137946.37	-24135047.03	491,760	91,951	42,739	9,453	01	980	49	941,931,951
904_738	0.13	2.83	565,355	904000.00	905999.99	738000.00	739999.99	499.71	609.33	-24138335.15	-24135440.13	501,186	40,910	18,954	4,305	01	1,260	61	941,951,961
904_740	0.13	2.82	582,892	904000.00	905999.99	740000.00	741999.99	523.02	638.20	-24140854.72	-24137937.41	502,775	48,738	24,891	6,488	01	118	61	951,961,971
904_742	0.13	2.82	601,604	904000.00	905999.99	742000.00	743999.99	520.40	622.40	-24143773.26	-24138326.65	501,709	59,451	31,887	8,557	01	133	60	971,961,981,991
904_744	0.13	2.77	658,291	904000.00	905999.99	744000.00	745999.99	518.07	628.96	-24144163.49	-24140848.94	519,665	78,951	45,420	14,255	01	160	58	981,991,971,1001
904_746	0.13	2.81	532,502	904000.00	905999.99	746000.00	747999.99	525.59	613.46	-24146725.69	-24143764.53	505,595	16,728	8,160	2,019	01	2,240	75	1001,991,1011
904_748	0.12	2.88	489,203	904000.00	905999.99	748000.00	749999.99	520.24	583.97	-24147133.19	-24144155.09	483,925	3,531	1,553	194	01	127	73	1001,1011,1021
904_750	0.12	2.87	510,558	904000.00	905999.99	750000.00	751999.99	514.93	593.62	-24230228.96	-24146717.73	484,149	15,952	8,331	2,126	01	122	66	1021,1011,1032
904_752	0.13	2.80	568,306	904000.00	905999.98	752000.00	753999.99	517.09	591.69	-24232799.63	-24147125.05	511,930	36,221	17,010	3,145	01	500	61	1021,1032,1041
904_754	0.12	2.92	469,402	904000.00	905999.99	754000.00	755999.99	522.10	529.06	-24233274.94	-24230219.97	469,340	61	01	00	03	400	75	1041,1032,1051
904_756	0.12	2.95	462,517	904000.01	905999.99	756000.00	757999.99	517.53	563.89	-24235891.60	-24232789.92	460,703	1,563	246	05	01	126	76	1051,1041,1061
904_758	0.11	3.02	438,307	904000.01	905999.99	758000.00	759999.99	514.63	560.36	-24235890.52	-15663072.26	438,306	01	00	00	01	122	48	1061,1051,1062,1071
904_760	0.13	2.80	512,654	904000.00	905999.99	760000.00	761999.99	522.65	580.10	-15664856.68	-15643999.67	509,487	2,458	676	33	01	60	20	1081,1062,1071,1091
904_762	0.14	2.71	546,904	904000.00	905999.99	762000.00	763999.99	523.65	590.98	-15663072.95	-15641778.88	546,386	515	03	00	01	78	26	1081,1091,1071,1101
904_764	0.14	2.72	540,849	904000.00	905999.99	764000.00	765999.99	525.11	563.76	-15644007.32	-15640129.27	540,621	215	13	00	01	77	27	1091,1101,1111

0.0 Report on LAS Statistics (By Tile) - continued

TNAME	Point Density	Average GSD	Total Points	X Min	X Max	Y Min	Y Max	Z Min	Z MAX	GPS Min	GPS Max	1st Returns	2nd Returns	3rd Returns	Other Returns	Min Int	Max Int	Mean Int	Flightlines
904_766	0.13	2.81	506,995	904000.00	905999.99	766000.00	767999.99	536.18	569.40	-15641787.69	-15637972.50	506,936	59	00	00	01	55	24	1111,1101,1121
904_768	0.12	2.85	496,720	904000.00	905999.99	768000.00	769999.99	535.28	607.38	-15640136.81	-13167073.05	492,814	3,307	552	47	01	73	27	1121,1111,1132
904_770	0.12	2.93	547,791	904000.00	905999.99	770000.00	771999.99	521.11	619.65	-15637980.70	-13167072.90	465,461	54,921	22,982	4,427	01	95	36	1132,1121,1142
904_772	0.13	2.83	609,081	904000.00	905999.99	772000.00	773999.99	510.63	623.40	-13171158.64	-13167072.87	498,429	72,622	31,818	6,212	01	860	40	1132,1142,1152
904_774	0.12	2.85	847,655	904000.00	905999.99	774000.00	775999.99	468.48	614.83	-13172701.32	-13168602.71	492,939	207,831	114,506	32,379	01	480	31	1152,1142,1162
904_776	0.12	2.94	918,865	904000.00	905999.99	776000.00	777999.99	464.68	617.14	-13204141.99	-13171151.16	463,216	287,672	134,154	33,823	01	157	20	1162,1171,1152,1181
904_778	0.12	2.90	812,833	904000.00	905999.99	778000.00	779999.99	466.60	606.75	-13205672.37	-13172693.38	474,596	224,194	94,982	19,061	01	69	18	1181,1171,1162,1191
904_780	0.12	2.91	647,209	904000.00	905999.99	780000.00	781999.99	479.45	600.72	-13208128.61	-13204133.41	473,655	121,176	45,576	6,802	01	79	26	1181,1191,1201
904_782	0.11	2.96	463,621	904000.15	905999.99	782000.00	783999.99	510.87	594.63	-13209653.77	-13205663.70	457,824	4,410	1,217	170	01	460	34	1191,1201,1211
904_784	0.09	3.27	394,143	904000.00	905999.99	784000.00	785999.99	507.16	590.52	-13212145.77	-13208120.47	374,153	15,626	3,818	546	01	260	35	1211,1201,1221
904_786	0.12	2.85	760,306	904000.00	905999.99	786000.00	787999.99	477.71	594.09	-13219818.00	-13209645.25	493,387	178,613	74,522	13,784	01	81	25	1211,1221,1231
904_788	0.12	2.90	649,307	904000.00	905999.99	788000.00	789999.99	477.42	603.24	-13222303.10	-13212137.81	475,030	116,336	49,131	8,810	01	73	27	1231,1221,1241
904_790	0.12	2.85	568,633	904000.00	905999.99	790000.00	791999.99	488.84	605.02	-13226278.74	-13219810.57	492,656	50,477	21,747	3,753	01	76	31	1231,1241,1251,1261
904_792	0.13	2.77	889,951	904000.00	905999.99	792000.00	793999.99	470.91	612.90	-13227779.98	-13222296.39	522,782	237,897	107,571	21,701	01	1,340	22	1251,1261,1241,1271
904_794	0.12	2.92	929,289	904000.00	905999.99	794000.00	795999.99	468.09	616.12	-13230255.23	-13223814.69	469,711	291,735	137,572	30,271	01	480	20	1261,1271,1251,1281
904_796	0.11	3.00	634,718	904000.00	905999.99	796000.00	797999.99	488.31	615.38	-13239640.46	-13227772.91	444,027	125,688	53,772	11,231	01	1,840	33	1281,1271,1292
904_798	0.12	2.85	1,052,718	904000.00	905999.99	798000.00	799999.99	467.09	621.14	-13241242.04	-13230248.09	494,045	336,466	176,633	45,574	01	860	20	1281,1292,1302

0.0 Report on LAS Statistics (By Tile) - continued

TNAME	Point Density	Average GSD	Total Points	X Min	X Max	Y Min	Y Max	Z Min	Z MAX	GPS Min	GPS Max	1st Returns	2nd Returns	3rd Returns	Other Returns	Min Int	Max Int	Mean Int	Flightlines
904_800	0.12	2.92	774,150	904000.00	905999.99	800000.00	801999.99	466.69	619.15	-13243732.40	-13239632.84	468,403	190,835	91,711	23,201	01	208	24	1302,1292,1312
904_802	0.12	2.91	821,658	904000.00	905999.99	802000.00	803999.99	470.88	621.02	-13245312.50	-13241234.94	472,305	223,162	102,834	23,357	01	140	26	1312,1302,1322
904_804	0.12	2.90	642,976	904000.00	905999.99	804000.00	805999.99	496.92	615.96	-13254461.16	-13243725.01	474,633	109,499	48,637	10,207	01	5,100	29	1322,1312,1331
904_806	0.12	2.92	808,257	904000.00	905999.99	806000.01	807999.99	474.51	610.31	-13258549.17	-13245305.46	470,054	232,996	89,314	15,893	01	82	20	1331,1322,1341,1351
904_808	0.13	2.79	977,614	904000.00	905999.99	808000.00	809999.99	477.75	618.68	-13260167.35	-13254453.40	515,637	307,515	129,171	25,291	01	128	18	1331,1341,1351,1361
904_810	0.12	2.91	835,089	904000.00	905999.99	810000.00	811999.99	486.85	612.68	-13262710.66	-13256032.66	472,461	238,364	103,066	21,198	01	183	23	1351,1361,1341,1371
904_812	0.12	2.90	687,728	904000.00	905999.99	812000.00	813999.99	495.79	621.31	-13344447.29	-13260163.56	474,907	138,563	61,329	12,929	01	132	32	1361,1371,1381
904_814	0.12	2.85	652,959	904000.00	905999.99	814000.00	815999.99	509.74	615.36	-13346051.17	-13262702.76	492,194	106,930	45,508	8,327	01	116	32	1371,1381,1391
904_816	0.13	2.75	553,929	904000.00	905999.99	816000.00	817999.99	508.52	623.77	-13348088.04	-13344437.90	527,571	17,559	7,318	1,481	01	116	37	1381,1391,1401
904_818	0.13	2.81	987,459	904000.00	905999.99	818000.00	819999.99	495.69	631.69	-13349687.67	-13346042.46	505,734	287,483	153,780	40,462	01	300	23	1391,1401,1411
904_820	0.12	2.91	980,583	904000.00	905999.99	820000.00	821999.99	493.83	628.24	-13352239.98	-13348079.10	473,681	315,331	152,872	38,699	01	98	25	1411,1401,1421
906_704	0.13	2.77	667,311	906000.00	907999.99	704000.01	705999.99	471.53	597.34	-24109143.61	-24106191.23	521,708	89,125	44,027	12,451	01	2,080	53	761,751,771
906_706	0.12	2.84	838,865	906000.00	907999.99	706000.00	707999.99	469.23	596.52	-24109645.34	-24106709.54	495,368	208,670	105,425	29,402	01	1,300	39	761,771,781
906_708	0.12	2.84	762,327	906000.00	907999.99	708000.00	709999.99	475.82	606.97	-24112545.83	-24109135.88	495,136	162,495	83,086	21,610	01	145	43	781,771,791,801
906_710	0.14	2.72	1,131,354	906000.00	907999.99	710000.00	711999.99	472.34	613.58	-24115001.37	-24109637.17	541,512	351,530	184,590	53,722	01	2,880	32	791,781,801,811
906_712	0.12	2.87	725,576	906000.00	907999.99	712000.00	713999.99	475.71	589.23	-24120128.85	-24112046.82	486,961	147,751	71,165	19,699	01	1,600	49	811,801,791,821
906_714	0.12	2.92	510,981	906000.00	907999.99	714000.00	715999.99	480.93	580.94	-24122402.20	-24114992.97	469,509	27,786	11,140	2,546	01	1,040	66	811,821,831
906_716	0.13	2.82	1,003,620	906000.00	907999.99	716000.00	717999.99	482.87	606.65	-24122792.05	-24120121.18	502,691	301,547	157,791	41,591	01	1,220	31	831,821,841
906_718	0.13	2.79	602,332	906000.00	907999.99	718000.00	719999.99	493.47	590.90	-24125088.53	-24122394.12	514,710	55,480	25,842	6,300	01	540	62	831,841,851

0.0 Report on LAS Statistics (By Tile) - continued

TNAME	Point Density	Average GSD	Total Points	X Min	X Max	Y Min	Y Max	Z Min	Z MAX	GPS Min	GPS Max	1st Returns	2nd Returns	3rd Returns	Other Returns	Min Int	Max Int	Mean Int	Flightlines
906_720	0.12	2.84	795,002	906000.00	907999.99	720000.00	721999.99	482.98	616.13	-24125088.30	-24058385.45	494,673	175,971	95,729	28,629	01	2,700	42	851,841,861
906_722	0.13	2.81	529,320	906000.00	907999.99	722000.00	723999.99	510.52	606.95	-24125087.81	-24058385.68	507,119	14,666	6,039	1,496	01	460	69	861,851,871
906_724	0.13	2.79	514,721	906000.01	907999.99	724000.01	725999.98	523.52	563.69	-24061137.90	-24058386.08	513,483	1,193	45	00	01	500	76	861,871,881
906_726	0.12	2.91	492,497	906000.00	907999.99	726000.00	727999.99	507.89	605.40	-24063598.66	-24060726.74	472,117	12,303	6,168	1,909	01	161	62	871,881,891
906_728	0.12	2.93	791,826	906000.00	907999.99	728000.00	729999.99	495.21	656.70	-24127925.53	-24063591.56	465,232	201,052	99,310	26,232	01	840	36	891,901,911
906_730	0.13	2.75	663,828	906000.00	907999.99	730000.00	731999.99	510.53	665.39	-24128331.26	-24125457.30	527,730	83,785	40,706	11,607	01	380	63	901,911,921
906_732	0.12	2.84	619,610	906000.00	907999.99	732000.00	733999.98	532.33	673.92	-24135047.69	-24127917.48	497,357	71,659	38,782	11,812	01	900	63	911,921,931
906_734	0.12	2.88	597,463	906000.00	907999.99	734000.00	735999.99	523.40	634.02	-24135455.16	-24128323.27	480,769	71,398	36,443	8,853	01	118	52	931,921,941
906_736	0.12	2.85	570,429	906000.00	907999.99	736000.00	737999.99	503.94	613.75	-24137938.92	-24135040.11	493,365	49,881	22,467	4,716	01	1,180	55	941,931,951
906_738	0.12	2.85	595,437	906000.00	907999.99	738000.00	739999.99	490.28	600.62	-24138342.42	-24135447.37	492,870	65,089	30,326	7,152	01	5,100	56	951,941,961
906_740	0.13	2.81	651,582	906000.00	907999.99	740000.00	741999.99	508.51	633.68	-24140847.40	-24137929.99	506,795	87,293	45,514	11,980	01	146	54	951,961,971
906_742	0.12	2.88	500,919	906000.00	907999.99	742000.00	743999.99	507.58	608.75	-24141242.41	-24138333.98	483,681	11,442	4,853	943	01	183	72	961,971,981
906_744	0.13	2.79	642,861	906000.00	907999.99	744000.00	745999.99	505.27	609.80	-24144171.00	-24141234.33	514,192	74,127	41,578	12,964	01	1,300	60	981,991,1001
906_746	0.13	2.80	536,025	906000.00	907999.99	746000.00	747999.99	515.44	613.27	-24146718.54	-24143757.35	510,845	16,546	7,102	1,532	01	240	77	991,1001,1011
906_748	0.12	2.90	484,162	906000.00	907999.99	748000.00	749999.99	509.42	596.10	-24147140.67	-24144162.53	476,135	5,419	2,184	424	01	177	70	1001,1011,1021
906_750	0.12	2.85	585,151	906000.00	907999.99	750000.00	751999.99	507.85	589.74	-24230236.05	-24146710.31	492,251	61,633	26,181	5,086	01	800	53	1021,1011,1032
906_752	0.13	2.77	530,195	906000.00	907999.99	752000.00	753999.99	508.84	591.80	-24232792.31	-24147132.38	520,677	6,904	2,215	399	01	1,140	71	1021,1011,1032
906_754	0.12	2.91	474,849	906000.00	907999.99	754000.00	755999.99	517.27	584.21	-24233282.34	-24230227.03	471,541	2,718	523	67	01	180	79	1021,1032,1041
906_756	0.12	2.94	485,650	906000.00	907999.99	756000.00	757999.99	516.47	588.56	-24235884.17	-24232782.60	462,580	16,234	6,019	817	01	190	73	1032,1041,1051
906_758	0.11	2.99	570,626	906000.00	907999.99	758000.00	759999.99	511.31	603.27	-24235883.28	-15660425.18	446,373	81,373	35,687	7,193	01	640	32	1041,1051,1061
906_760	0.14	2.68	565,831	906000.00	907999.99	760000.00	761999.99	514.87	581.99	-15664866.78	-15643992.93	555,782	7,578	2,218	253	01	129	21	1051,1061,1071,1062,1081
906_762	0.13	2.80	518,566	906000.00	907999.99	762000.00	763999.99	516.90	592.20	-15663072.16	-15641786.85	510,200	6,727	1,469	170	01	340	26	1081,1071,1062,1091
906_764	0.12	2.88	485,678	906000.00	907999.99	764000.00	765999.99	523.99	591.52	-15644000.18	-15640122.10	482,182	2,734	698	64	01	152	28	1071,1091,1081,1101
																			1101,1091,1111

0.0 Report on LAS Statistics (By Tile) - continued

TNAME	Point Density	Average GSD	Total Points	X Min	X Max	Y Min	Y Max	Z Min	Z MAX	GPS Min	GPS Max	1st Returns	2nd Returns	3rd Returns	Other Returns	Min Int	Max Int	Mean Int	Flightlines
906_766	0.13	2.81	509,762	906000.00	907999.99	766000.00	767999.99	527.52	592.93	-15641795.69	-15637979.92	508,255	1,191	289	27	01	62	21	1111,1101,1121
906_768	0.13	2.73	536,781	906000.00	907999.99	768000.00	769999.99	531.73	625.99	-15640129.83	-13167065.45	536,766	15	00	00	01	90	26	1111,1121,1132
906_770	0.13	2.79	513,046	906000.00	907999.99	770000.02	771999.99	529.07	577.09	-15637988.55	-13167065.47	512,439	573	34	00	01	169	38	1121,1132,1142
906_772	0.12	2.84	513,205	906000.00	907999.99	772000.00	773999.99	518.36	608.35	-13171151.20	-13167065.55	497,106	11,621	3,906	572	01	840	52	1132,1142,1152
906_774	0.13	2.77	856,528	906000.00	907999.99	774000.00	775999.99	463.09	620.90	-13172708.81	-13168610.08	520,657	204,135	104,609	27,127	01	104	32	1142,1152,1162
906_776	0.12	2.86	794,706	906000.00	907999.99	776000.00	777999.99	461.27	598.52	-13204134.81	-13171143.33	489,640	188,826	90,852	25,388	01	116	27	1162,1152,1171,1181
906_778	0.13	2.79	727,484	906000.00	907999.99	778000.00	779999.99	481.56	597.90	-13205679.75	-13172703.25	513,010	155,696	51,064	7,714	01	76	23	1171,1181,1162,1191
906_780	0.13	2.78	554,983	906000.00	907999.98	780000.00	781999.99	499.42	597.18	-13208121.76	-13204126.11	518,472	26,304	8,913	1,294	01	68	28	1181,1191,1201
906_782	0.12	2.84	529,808	906000.00	907999.99	782000.00	783999.99	508.93	601.65	-13209661.36	-13205671.20	497,043	21,934	9,098	1,733	01	68	30	1191,1201,1211
906_784	0.13	2.82	566,346	906000.00	907999.99	784000.00	785999.99	491.75	596.15	-13212138.34	-13208113.32	503,327	44,463	15,880	2,676	01	76	35	1211,1201,1221
906_786	0.13	2.82	716,229	906000.00	907999.99	786000.00	787999.99	474.07	598.76	-13219825.30	-13209652.90	504,581	136,975	62,401	12,272	01	81	29	1211,1221,1231
906_788	0.12	2.91	809,484	906000.00	907999.99	788000.00	789999.98	469.33	601.43	-13222296.11	-13212130.55	472,312	214,494	101,302	21,376	01	980	22	1231,1221,1241
906_790	0.12	2.89	538,464	906000.00	907999.99	790000.00	791999.99	485.85	587.09	-13223827.45	-13219817.92	480,292	40,307	15,599	2,266	01	660	34	1241,1231,1251
906_792	0.13	2.82	978,527	906000.00	907999.99	792000.00	793999.99	461.15	610.77	-13227784.04	-13222289.18	504,587	304,658	140,220	29,062	01	109	20	1241,1261,1251,1271
906_794	0.12	2.88	1,077,895	906000.00	907999.99	794000.00	795999.99	461.54	613.55	-13230248.20	-13223823.32	481,733	379,113	175,644	41,405	01	78	16	1261,1271,1251,1281
906_796	0.12	2.89	881,904	906000.00	907999.99	796000.00	797999.99	463.02	609.34	-13239632.97	-13227780.12	479,260	262,703	114,464	25,477	01	420	23	1281,1271,1292
906_798	0.12	2.90	918,636	906000.00	907999.99	798000.00	799999.99	465.49	607.49	-13241249.25	-13230240.94	475,204	272,978	136,020	34,434	01	133	20	1292,1281,1302

0.0 Report on LAS Statistics (By Tile) - continued

TNAME	Point Density	Average GSD	Total Points	X Min	X Max	Y Min	Y Max	Z Min	Z MAX	GPS Min	GPS Max	1st Returns	2nd Returns	3rd Returns	Other Returns	Min Int	Max Int	Mean Int	Flightlines
906_800	0.12	2.88	945,300	906000.00	907999.99	800000.00	801999.99	466.75	608.27	-13243725.14	-13239625.84	483,026	301,997	132,845	27,432	01	200	21	1302,1292,1312
906_802	0.12	2.88	513,878	906000.00	907999.99	802000.00	803999.99	498.54	595.52	-13245319.59	-13241241.99	482,977	20,802	8,622	1,477	01	80	37	1312,1302,1322
906_804	0.12	2.91	864,090	906000.00	907999.99	804000.00	805999.99	468.54	615.86	-13254454.07	-13243717.69	473,488	250,081	115,005	25,516	01	86	23	1322,1312,1331
906_806	0.12	2.89	871,520	906000.00	907999.99	806000.00	807999.99	470.62	611.38	-13258542.34	-13245312.60	478,331	263,228	109,486	20,475	01	200	20	1322,1331,1341,1351
906_808	0.13	2.78	816,098	906000.00	907999.99	808000.00	809999.99	487.22	624.68	-13260178.79	-13254446.51	519,338	197,305	83,632	15,823	01	97	22	1341,1351,1331,1361
906_810	0.12	2.85	561,413	906000.00	907999.99	810000.00	811999.99	504.58	611.23	-13262703.40	-13256039.52	491,834	48,088	18,472	3,019	01	116	32	1351,1361,1341,1371
906_812	0.12	2.93	516,962	906000.00	907999.99	812000.00	813999.99	517.08	621.19	-13344439.80	-13260170.91	465,011	32,630	15,579	3,742	01	103	36	1361,1371,1381
906_814	0.12	2.88	481,676	906000.00	907999.99	814000.01	815999.99	524.81	579.72	-13346058.77	-13262695.72	481,136	370	151	19	01	93	38	1371,1381,1391
906_816	0.13	2.78	851,874	906000.00	907999.99	816000.00	817999.99	497.43	619.84	-13348080.92	-13344430.66	517,093	211,444	101,630	21,707	01	186	24	1391,1381,1401
906_818	0.12	2.84	1,196,932	906000.00	907999.99	818000.00	819999.99	481.26	641.95	-13349694.59	-13346049.75	495,936	416,030	223,729	61,237	01	101	18	1391,1401,1411
906_820	0.12	2.95	1,019,155	906000.00	907999.99	820000.00	821999.99	483.37	627.56	-13352233.12	-13348071.96	461,354	335,024	172,858	49,919	01	600	21	1411,1401,1421
908_704	0.13	2.74	823,752	908000.00	909999.99	704000.01	705999.99	463.22	586.72	-24109136.49	-24106184.02	533,177	178,429	88,400	23,746	01	2,440	42	761,751,771
908_706	0.13	2.83	953,825	908000.00	909999.99	706000.00	707999.99	467.09	593.70	-24109652.58	-24106716.81	500,332	275,081	142,132	36,280	01	860	33	771,761,781
908_708	0.12	2.90	1,125,821	908000.00	909999.99	708000.00	709999.99	469.21	608.02	-24112548.21	-24109128.26	477,036	390,781	204,656	53,348	01	1,080	27	781,771,791,801
908_710	0.13	2.81	1,142,805	908000.00	909999.99	710000.00	711999.99	472.40	612.09	-24114993.84	-24109644.62	506,840	369,258	207,094	59,613	01	2,040	31	791,781,801,811
908_712	0.12	2.86	1,083,563	908000.01	909999.99	712000.00	713999.99	487.38	625.90	-24120136.06	-24112545.19	490,347	340,506	192,973	59,737	01	171	32	801,811,821
908_714	0.12	2.84	594,161	908000.00	909999.99	714000.00	715999.99	512.27	615.27	-24122394.58	-24114985.61	497,038	57,926	30,565	8,632	01	820	61	821,811,831
908_716	0.12	2.84	823,154	908000.00	909999.99	716000.00	717999.99	501.64	611.55	-24122799.38	-24120128.36	497,770	198,674	101,250	25,460	01	117	39	821,831,841
908_718	0.12	2.87	508,638	908000.00	909999.99	718000.01	719999.99	505.49	596.44	-24125081.11	-24122387.00	484,648	14,555	7,398	2,037	01	1,320	67	831,841,851
908_720	0.12	2.87	551,855	908000.01	909999.99	720000.00	721999.99	507.70	606.15	-24125080.88	-24058392.48	484,830	39,810	20,652	6,563	01	860	61	851,841,861

0.0 Report on LAS Statistics (By Tile) - continued

TNAME	Point Density	Average GSD	Total Points	X Min	X Max	Y Min	Y Max	Z Min	Z MAX	GPS Min	GPS Max	1st Returns	2nd Returns	3rd Returns	Other Returns	Min Int	Max Int	Mean Int	Flightlines
908_722	0.13	2.80	515,859	908000.00	909999.99	722000.00	723999.99	509.66	593.87	-24125080.39	-24058392.77	509,876	4,022	1,597	364	01	1,140	73	851,861,871
908_724	0.13	2.79	526,520	908000.00	909999.99	724000.00	725999.99	514.75	598.15	-24063588.25	-24058393.23	514,915	7,291	3,395	919	01	188	76	861,871,881,891
908_726	0.12	2.85	592,813	908000.01	909999.99	726000.00	727999.99	498.18	604.90	-24063591.54	-24060719.44	491,501	66,393	28,979	5,940	01	117	54	891,881,871
908_728	0.11	2.98	847,356	908000.00	909999.99	728000.00	729999.99	484.25	609.15	-24127918.29	-24063584.33	451,253	243,804	120,795	31,504	01	1,540	31	901,891,911
908_730	0.13	2.79	1,014,634	908000.00	909999.99	730000.00	731999.99	489.75	621.51	-24128338.68	-24125464.74	514,793	288,657	158,889	52,295	01	1,180	36	901,911,921
908_732	0.13	2.77	722,697	908000.00	909999.99	732000.00	733999.99	507.01	628.57	-24135040.60	-24127910.15	520,365	120,395	63,529	18,408	01	5,100	52	911,921,931
908_734	0.12	2.84	532,466	908000.00	909999.99	734000.01	735999.99	500.85	621.21	-24135462.63	-24128330.80	494,658	23,291	11,625	2,892	01	1,200	61	931,921,941
908_736	0.12	2.87	500,887	908000.00	909999.99	736000.00	737999.99	498.87	619.80	-24137931.57	-24135032.99	487,033	9,148	3,896	810	01	160	66	941,931,951
908_738	0.12	2.84	688,881	908000.00	909999.99	738000.00	739999.99	484.51	592.96	-24138349.83	-24135454.46	494,858	128,340	54,842	10,841	01	192	46	951,941,961
908_740	0.13	2.81	669,145	908000.00	909999.99	740000.00	741999.99	484.74	608.02	-24140840.04	-24137922.70	508,299	95,522	51,051	14,273	01	560	54	961,951,971
908_742	0.13	2.83	710,251	908000.00	909999.99	742000.00	743999.97	491.48	597.89	-24141249.88	-24138341.16	500,406	124,577	67,450	17,818	01	580	50	961,971,981
908_744	0.13	2.77	541,227	908000.00	909999.99	744000.00	745999.99	502.72	615.13	-24144178.35	-24140831.25	523,089	10,250	6,006	1,882	01	1,160	74	981,991,971,1001
908_746	0.13	2.78	597,828	908000.00	909999.99	746000.01	747999.99	504.04	606.34	-24146711.09	-24143749.96	518,206	45,420	25,480	8,722	01	2,100	71	1001,991,1011
908_748	0.12	2.92	515,152	908000.00	909999.99	748000.00	749999.99	500.69	594.73	-24147148.00	-24144170.04	469,246	26,775	14,783	4,348	01	142	70	1011,1001,1021
908_750	0.12	2.88	521,599	908000.00	909999.99	750000.01	751999.99	497.90	599.89	-24230243.28	-24146703.07	481,426	25,198	12,100	2,875	01	240	59	1021,1011,1032
908_752	0.13	2.83	571,030	908000.00	909999.99	752000.00	753999.98	503.88	592.90	-24232785.08	-24147139.74	500,163	47,080	19,972	3,815	01	138	61	1021,1032,1041
908_754	0.12	2.93	490,223	908000.00	909999.99	754000.00	755999.99	510.65	583.19	-24233289.26	-24230234.15	467,026	16,950	5,440	807	01	4,700	76	1032,1041,1051
908_756	0.12	2.88	482,370	908000.00	909999.96	756000.00	757999.99	515.02	534.64	-24235876.74	-24232775.46	482,210	159	01	00	03	113	80	1051,1041,1061
908_758	0.09	3.42	349,084	908000.00	909999.99	758000.00	759999.99	505.91	581.22	-24235875.84	-15663057.14	342,960	4,107	1,608	409	01	158	50	1061,1051,1062,1071
908_760	0.13	2.73	564,882	908000.00	909999.99	760000.00	761999.98	508.86	590.27	-15664869.69	-15643985.75	537,990	20,337	5,895	660	01	63	21	1081,1071,1062,1091
908_762	0.13	2.75	533,647	908000.00	909999.99	762000.00	763999.98	513.45	592.32	-15660435.41	-15641794.98	527,590	4,767	1,126	164	01	560	26	1091,1081,1101
908_764	0.13	2.77	548,429	908000.00	909999.99	764000.01	765999.98	516.90	601.36	-15643993.12	-15640115.12	523,190	18,098	6,237	904	01	5,080	24	1091,1101,1111

0.0 Report on LAS Statistics (By Tile) - continued

TNAME	Point Density	Average GSD	Total Points	X Min	X Max	Y Min	Y Max	Z Min	Z MAX	GPS Min	GPS Max	1st Returns	2nd Returns	3rd Returns	Other Returns	Min Int	Max Int	Mean Int	Flightlines
908_766	0.13	2.82	535,233	908000.01	909999.99	766000.00	767999.99	516.15	609.27	-15641803.36	-15637988.14	501,981	23,813	8,388	1,051	01	57	20	1111,1101,1121
908_768	0.12	2.91	471,587	908000.00	909999.99	768000.00	769999.99	520.94	550.22	-15640122.94	-13167057.99	471,582	05	00	00	01	75	27	1121,1111,1132
908_770	0.13	2.82	662,238	908000.00	909999.99	770000.01	771999.99	490.45	615.40	-15637995.91	-13167058.01	504,417	103,845	45,673	8,303	01	177	33	1121,1132,1142
908_772	0.13	2.77	697,829	908000.00	909999.99	772000.00	773999.99	498.59	612.34	-13171143.43	-13167058.09	520,940	110,006	54,637	12,246	01	171	37	1142,1132,1152
908_774	0.13	2.79	562,485	908000.00	909999.99	774000.00	775999.99	473.19	589.36	-13172716.18	-13168617.55	512,422	34,019	13,616	2,428	01	180	54	1152,1142,1162
908_776	0.12	2.90	723,055	908000.00	909999.99	776000.00	777999.99	459.41	595.43	-13204126.07	-13171136.03	474,870	153,241	75,225	19,719	01	101	30	1152,1162,1171,1181
908_778	0.12	2.84	767,250	908000.00	909999.99	778000.00	779999.99	467.69	599.24	-13205687.29	-13172708.34	495,642	187,409	72,831	11,368	01	800	20	1181,1171,1162,1191
908_780	0.13	2.82	575,396	908000.00	909999.99	780000.00	781999.99	494.48	609.94	-13208114.78	-13204118.90	503,957	48,931	19,151	3,357	01	660	26	1191,1181,1201
908_782	0.13	2.82	569,500	908000.00	909999.99	782000.00	783999.99	497.69	600.89	-13209669.10	-13205678.88	504,226	43,089	18,603	3,582	01	540	30	1201,1191,1211
908_784	0.13	2.77	538,836	908000.00	909999.99	784000.00	785999.99	490.56	585.62	-13212131.14	-13208106.23	523,346	11,061	3,835	594	01	82	36	1211,1201,1221
908_786	0.13	2.79	826,394	908000.00	909999.99	786000.00	787999.99	469.92	601.38	-13219832.69	-13209660.55	514,704	205,767	88,800	17,123	01	84	26	1221,1211,1231
908_788	0.12	2.87	897,299	908000.00	909999.99	788000.00	789999.99	462.89	598.96	-13222289.09	-13212123.17	485,644	256,539	126,310	28,806	01	73	20	1221,1231,1241
908_790	0.12	2.93	646,259	908000.00	909999.99	790000.00	791999.99	468.48	605.77	-13223834.89	-13219825.14	467,639	116,870	51,752	9,998	01	132	27	1231,1241,1251
908_792	0.12	2.86	1,079,238	908000.00	909999.99	792000.00	793999.99	458.72	605.52	-13227794.65	-13222281.95	489,742	377,611	173,696	38,189	01	82	16	1241,1251,1261,1271
908_794	0.12	2.85	1,063,966	908000.00	909999.99	794000.00	795999.99	460.84	609.65	-13230241.05	-13223827.92	491,385	355,270	171,957	45,354	01	94	18	1261,1251,1271,1281
908_796	0.12	2.93	845,025	908000.00	909999.99	796000.00	797999.99	466.56	604.47	-13239625.88	-13227787.48	466,583	247,264	107,055	24,123	01	800	24	1281,1271,1292
908_798	0.12	2.85	838,442	908000.00	909999.99	798000.00	799999.99	470.33	603.69	-13241256.22	-13230233.73	491,527	223,042	101,548	22,325	01	90	26	1281,1292,1302

0.0 Report on LAS Statistics (By Tile) - continued

TNAME	Point Density	Average GSD	Total Points	X Min	X Max	Y Min	Y Max	Z Min	Z MAX	GPS Min	GPS Max	1st Returns	2nd Returns	3rd Returns	Other Returns	Min Int	Max Int	Mean Int	Flightlines
908_800	0.13	2.81	659,931	908000.00	909999.99	800000.00	801999.99	487.16	611.70	-13243717.65	-13239618.23	506,985	96,349	46,004	10,593	01	3,800	33	1292,1302,1312
908_802	0.12	2.93	864,214	908000.00	909999.99	802000.00	803999.99	471.37	608.55	-13245326.74	-13241249.00	465,653	246,420	122,900	29,241	01	5,100	23	1312,1302,1322
908_804	0.12	2.87	984,728	908000.00	909999.99	804000.00	805999.99	463.95	613.46	-13254446.98	-13243710.40	484,545	312,356	150,790	37,037	01	5,100	20	1312,1322,1331
908_806	0.13	2.82	937,642	908000.00	909999.99	806000.00	807999.99	474.24	614.32	-13256054.32	-13245319.63	503,417	283,188	125,770	25,267	01	1,600	19	1331,1322,1341
908_808	0.12	2.90	656,876	908000.00	909999.99	808000.00	809999.99	484.98	610.25	-13260185.93	-13254439.47	477,221	116,608	52,448	10,599	01	128	27	1341,1331,1351,1361
908_810	0.13	2.80	657,160	908000.00	909999.99	810000.00	811999.99	504.51	628.77	-13262696.23	-13258526.71	510,652	95,930	42,125	8,453	01	780	29	1351,1361,1371
908_812	0.12	2.92	543,765	908000.00	909999.99	812000.00	813999.99	507.88	629.15	-13344432.51	-13258526.71	469,199	47,322	22,445	4,799	01	121	33	1371,1361,1351,1381
908_814	0.12	2.93	626,094	908000.00	909999.99	814000.00	815999.99	496.28	611.27	-13346066.26	-13262688.40	464,573	104,750	47,440	9,331	01	105	28	1371,1381,1391
908_816	0.13	2.77	1,024,730	908000.00	909999.99	816000.00	817999.99	484.97	618.60	-13348073.83	-13344423.20	522,497	328,422	144,660	29,151	01	540	20	1381,1391,1401
908_818	0.12	2.92	1,016,251	908000.00	909999.99	818000.00	819999.99	476.85	617.81	-13349702.22	-13346057.01	468,648	348,698	160,868	38,037	01	177	19	1401,1391,1411
908_820	0.12	2.91	662,549	908000.00	909999.99	820000.00	821999.99	485.69	620.05	-13352225.71	-13348064.64	471,161	119,345	57,215	14,828	01	640	33	1401,1411,1421
910_704	0.13	2.78	665,307	910000.00	911999.99	704000.00	705999.99	476.73	596.90	-24109129.16	-24106176.37	518,803	90,528	44,354	11,622	01	126	49	761,751,771
910_706	0.12	2.87	796,374	910000.00	911999.99	706000.00	707999.99	477.98	599.46	-24109660.03	-24106724.08	486,174	193,541	94,494	22,165	01	740	41	761,771,781
910_708	0.12	2.84	743,529	910000.00	911999.99	708000.00	709999.99	494.54	612.44	-24112033.68	-24109121.08	494,484	152,715	76,147	20,183	01	153	48	781,771,791
910_710	0.13	2.79	878,849	910000.00	911999.99	710000.00	711999.99	495.04	623.51	-24114986.39	-24109651.80	514,778	210,896	117,856	35,319	01	2,940	40	781,791,801,811
910_712	0.12	2.88	869,120	910000.00	911999.99	712000.00	713999.99	510.97	626.89	-24120143.39	-24112552.58	480,938	221,011	127,880	39,291	01	1,000	39	811,801,821
910_714	0.12	2.84	510,390	910000.00	911999.99	714000.00	715999.99	510.96	611.01	-24122387.52	-24114978.31	497,710	8,424	3,309	947	01	113	61	811,821,831
910_716	0.13	2.76	538,967	910000.00	911999.99	716000.00	717999.99	515.53	611.27	-24122806.83	-24120135.48	523,722	10,755	3,592	898	01	520	69	831,821,841
910_718	0.13	2.82	521,817	910000.00	911999.99	718000.00	719999.99	504.42	588.80	-24125073.90	-24122379.55	503,283	12,710	4,860	964	01	200	67	831,841,851
910_720	0.12	2.87	628,694	910000.00	911999.99	720000.00	721999.99	499.28	603.97	-24125073.69	-24058400.02	487,419	87,617	43,307	10,351	01	940	52	851,841,861
910_722	0.13	2.83	509,636	910000.00	911999.99	722000.00	723999.99	505.09	594.87	-24125073.21	-24058400.26	498,757	6,697	3,143	1,039	01	3,140	73	861,851,871

0.0 Report on LAS Statistics (By Tile) - continued

TNAME	Point Density	Average GSD	Total Points	X Min	X Max	Y Min	Y Max	Z Min	Z MAX	GPS Min	GPS Max	1st Returns	2nd Returns	3rd Returns	Other Returns	Min Int	Max Int	Mean Int	Flightlines
910_724	0.13	2.82	520,706	910000.00	911999.99	724000.00	725999.99	512.74	586.72	-24063582.98	-24058400.71	503,949	12,166	4,005	586	01	140	74	861,871,881,891
910_726	0.12	2.84	563,462	910000.00	911999.99	726000.00	727999.99	491.03	589.40	-24125480.74	-24060711.97	495,958	45,699	17,828	3,977	01	156	56	871,891,881,901
910_728	0.12	2.89	773,701	910000.00	911999.99	728000.01	729999.99	479.97	596.77	-24127910.76	-24063577.25	479,725	183,651	87,445	22,880	01	5,100	40	901,891,911
910_730	0.13	2.81	1,026,695	910000.00	911999.99	730000.00	731999.99	473.62	611.33	-24128346.30	-24125472.07	506,674	311,638	161,517	46,866	01	740	34	911,901,921
910_732	0.13	2.76	983,932	910000.00	911999.99	732000.00	733999.99	456.48	617.97	-24135033.45	-24127902.83	527,071	262,887	146,762	47,212	01	940	38	911,921,931
910_734	0.12	2.85	594,779	910000.00	911999.99	734000.00	735999.99	490.58	597.25	-24135469.78	-24128338.25	492,754	62,633	30,747	8,645	01	740	57	921,931,941
910_736	0.11	2.96	541,132	910000.00	911999.99	736000.00	737999.99	478.71	585.15	-24137924.10	-24135025.60	456,997	50,885	26,547	6,703	01	420	59	931,941,951
910_738	0.12	2.84	689,534	910000.00	911999.99	738000.00	739999.99	483.95	589.02	-24138357.25	-24135461.91	496,863	119,309	57,935	15,427	01	260	51	941,951,961
910_740	0.13	2.78	867,269	910000.00	911999.99	740000.00	741999.99	477.44	595.71	-24140832.59	-24137915.31	517,013	229,109	97,645	23,502	01	1,480	36	951,961,971
910_742	0.12	2.88	781,411	910000.00	911999.99	742000.00	743999.98	483.54	600.23	-24143747.09	-24138348.46	481,006	182,962	93,890	23,553	01	920	42	971,961,981,991
910_744	0.13	2.74	609,316	910000.00	911999.99	744000.00	745999.99	496.71	598.33	-24144185.80	-24140825.75	533,810	47,220	22,546	5,740	01	135	68	991,981,971,1001
910_746	0.13	2.80	539,395	910000.00	911999.99	746000.00	747999.99	488.73	605.50	-24146704.00	-24141251.75	508,906	18,541	9,249	2,699	01	220	77	991,1001,981,1011
910_748	0.12	2.86	808,457	910000.00	911999.99	748000.00	749999.99	488.88	598.08	-24147155.44	-24144177.48	489,412	183,403	104,744	30,898	01	860	39	1011,1001,1021
910_750	0.13	2.83	593,253	910000.00	911999.99	750000.00	751999.99	492.80	599.60	-24230250.34	-24146695.63	498,331	58,575	29,062	7,285	01	280	54	1021,1011,1032
910_752	0.12	2.87	523,992	910000.01	911999.99	752000.00	753999.99	502.11	591.89	-24232777.36	-24147147.01	487,451	24,887	9,679	1,975	01	460	64	1021,1032,1041
910_754	0.12	2.86	490,304	910000.00	911999.99	754000.00	755999.99	513.23	547.71	-24233296.61	-24230241.35	490,232	72	00	00	01	113	81	1041,1032,1051
910_756	0.12	2.84	496,534	910000.00	911999.98	756000.00	757999.99	514.37	554.77	-24235869.85	-24232768.43	495,954	505	74	01	01	520	79	1051,1041,1061
910_758	0.07	3.67	298,073	910000.00	911999.99	758000.00	759999.99	502.45	564.89	-24235868.84	-15660438.27	297,510	431	124	08	01	129	56	1061,1051,1071,1081
910_760	0.13	2.78	561,149	910000.00	911999.99	760000.00	761999.99	502.43	607.46	-15663057.13	-15643978.38	518,491	30,875	10,340	1,443	01	125	21	1081,1071,1091
910_762	0.13	2.74	599,138	910000.00	911999.99	762000.00	763999.99	505.55	596.19	-15663051.85	-15641802.74	533,944	45,988	16,640	2,566	01	77	23	1081,1091,1071,1101

0.0 Report on LAS Statistics (By Tile) - continued

TNAME	Point Density	Average GSD	Total Points	X Min	X Max	Y Min	Y Max	Z Min	Z MAX	GPS Min	GPS Max	1st Returns	2nd Returns	3rd Returns	Other Returns	Min Int	Max Int	Mean Int	Flightlines
910_764	0.13	2.77	559,109	910000.00	912000.00	764000.00	765999.99	508.61	599.85	-15643985.82	-15640107.80	523,365	25,554	8,872	1,318	01	84	26	1091,1101,1111
910_766	0.12	2.85	500,811	910000.00	912000.00	766000.01	767999.99	513.90	589.86	-15641811.24	-15637995.29	491,642	6,664	2,188	317	01	62	23	1101,1111,1121
910_768	0.13	2.81	516,915	910000.00	911999.99	768000.00	769999.99	512.10	596.84	-15640115.54	-13167050.30	506,651	7,871	2,161	232	01	78	26	1121,1111,1132
910_770	0.13	2.78	928,333	910000.00	911999.99	770000.00	771999.99	473.20	609.34	-15638003.31	-13167050.35	517,278	269,407	118,556	23,092	01	102	23	1132,1121,1142
910_772	0.12	2.86	659,883	910000.00	911999.99	772000.00	773999.99	482.46	610.10	-13171136.11	-13167050.46	489,904	101,759	54,168	14,052	01	162	36	1142,1132,1152
910_774	0.13	2.83	822,545	910000.00	911999.99	774000.00	775999.99	470.13	600.46	-13172723.56	-13168625.44	499,595	187,999	105,157	29,794	01	240	36	1142,1152,1162
910_776	0.12	2.86	904,083	910000.00	911999.99	776000.00	777999.99	457.12	585.31	-13204119.63	-13171128.74	488,254	261,968	121,922	31,939	01	980	23	1162,1152,1171,1181
910_778	0.13	2.81	630,413	910000.00	911999.99	778000.00	779999.99	469.07	584.27	-13205694.85	-13172719.91	505,813	91,999	28,938	3,663	01	1,120	29	1181,1171,1162,1191
910_780	0.12	2.86	698,385	910000.00	911999.99	780000.00	781999.99	472.50	596.69	-13208107.60	-13201638.27	489,954	141,377	57,658	9,396	01	1,180	23	1191,1181,1171,1201
910_782	0.13	2.79	630,887	910000.00	911999.99	782000.00	783999.99	484.22	584.62	-13209676.72	-13205686.36	515,083	81,303	30,140	4,361	01	90	28	1201,1191,1211
910_784	0.13	2.76	606,192	910000.00	911999.99	784000.00	785999.99	474.95	581.75	-13212123.85	-13208098.99	525,341	55,579	22,054	3,218	01	106	33	1211,1201,1221
910_786	0.13	2.81	817,558	910000.00	911999.99	786000.00	787999.99	449.24	605.69	-13219840.19	-13209668.26	508,379	194,439	93,990	20,750	01	820	24	1211,1221,1231
910_788	0.12	2.84	1,202,356	910000.00	911999.99	788000.00	789999.99	455.53	605.02	-13222281.86	-13212115.91	494,530	424,544	226,125	57,157	01	180	14	1221,1231,1241
910_790	0.12	2.93	803,553	910000.00	911999.99	790000.00	791999.99	456.00	604.27	-13226254.79	-13219832.46	464,548	210,828	103,811	24,366	01	170	20	1241,1231,1251,1261
910_792	0.13	2.81	1,167,808	910000.00	911999.99	792000.00	793999.99	458.01	613.64	-13227801.82	-13222274.72	505,905	411,736	204,029	46,138	01	720	16	1241,1261,1251,1271
910_794	0.13	2.78	903,890	910000.00	911999.99	794000.00	795999.99	486.97	610.23	-13230233.69	-13223835.18	516,513	248,778	114,383	24,216	01	88	23	1261,1251,1271,1281
910_796	0.12	2.94	552,070	910000.00	911999.99	796000.00	797999.99	491.59	606.98	-13239618.48	-13227794.67	463,845	58,465	24,799	4,961	01	82	35	1281,1271,1292

0.0 Report on LAS Statistics (By Tile) - continued

TNAME	Point Density	Average GSD	Total Points	X Min	X Max	Y Min	Y Max	Z Min	Z MAX	GPS Min	GPS Max	1st Returns	2nd Returns	3rd Returns	Other Returns	Min Int	Max Int	Mean Int	Flightlines
910_798	0.12	2.89	587,759	910000.00	911999.99	798000.00	799999.99	502.13	623.07	-13241263.68	-13230226.38	478,257	72,443	30,993	6,066	01	85	32	1292,1281,1302
910_800	0.13	2.80	801,675	910000.00	911999.99	800000.00	801999.99	476.27	608.55	-13243710.28	-13239611.03	508,930	184,708	88,412	19,625	01	177	25	1302,1292,1312
910_802	0.12	2.90	958,164	910000.00	911999.99	802000.00	803999.99	463.28	603.11	-13245333.92	-13241256.09	475,272	305,925	144,719	32,248	01	99	21	1302,1312,1322
910_804	0.12	2.89	893,581	910000.00	911999.99	804000.00	805999.99	461.61	608.48	-13254439.75	-13243703.16	478,169	274,948	116,850	23,614	01	1,480	22	1312,1322,1331
910_806	0.13	2.82	884,084	910000.00	911999.99	806000.00	807999.99	470.67	621.27	-13256061.35	-13245326.89	502,984	258,349	103,846	18,905	01	360	20	1322,1331,1341
910_808	0.12	2.93	874,179	910000.00	911999.99	808000.00	809999.99	472.61	612.49	-13260191.37	-13254432.27	466,660	265,043	117,512	24,964	01	660	19	1341,1331,1351,1361
910_810	0.12	2.88	629,525	910000.00	911999.99	810000.00	811999.99	490.78	621.65	-13262689.10	-13256056.71	480,888	99,084	41,210	8,343	01	160	32	1361,1351,1341,1371
910_812	0.12	2.90	737,953	910000.00	911999.99	812000.00	813999.99	480.66	630.13	-13344425.16	-13258525.03	476,072	167,665	76,197	18,019	01	111	30	1361,1371,1351,1381
910_814	0.12	2.88	943,296	910000.00	911999.98	814000.00	815999.99	470.39	619.77	-13346073.55	-13262681.31	481,564	291,616	138,143	31,973	01	1,560	21	1371,1381,1391
910_816	0.13	2.81	1,134,495	910000.00	911999.99	816000.00	817999.99	471.22	619.09	-13348066.68	-13344415.83	507,639	398,513	185,002	43,341	01	185	18	1391,1381,1401
910_818	0.11	2.98	865,343	910000.00	911999.99	818000.00	819999.99	473.61	607.05	-13349709.68	-13346064.24	451,365	253,975	126,985	33,018	01	560	22	1391,1401,1411
910_820	0.12	2.88	876,171	910000.00	911999.99	820000.00	821999.99	479.85	621.73	-13352218.71	-13348057.37	483,903	236,179	121,093	34,996	01	220	26	1411,1401,1421
912_704	0.13	2.80	587,954	912000.00	913999.99	704000.00	705999.99	481.19	588.32	-24109121.80	-24106168.93	509,394	48,187	23,699	6,674	01	143	61	751,761,771
912_706	0.12	2.85	496,828	912000.00	913999.99	706000.00	707999.99	496.00	576.25	-24109667.33	-24106731.38	494,158	2,025	544	101	01	126	75	761,771,781
912_708	0.13	2.76	586,633	912000.00	913999.99	708000.00	709999.98	503.80	611.90	-24112567.90	-24109113.52	526,246	35,591	19,263	5,533	01	340	69	791,781,771,801
912_710	0.13	2.81	647,258	912000.00	913999.99	710000.00	711999.99	498.51	607.72	-24114979.12	-24109659.07	507,107	78,908	46,726	14,517	01	131	54	791,801,781,811
912_712	0.12	2.91	512,172	912000.00	913999.99	712000.00	713999.99	494.92	601.83	-24120150.60	-24112559.91	473,985	22,078	12,049	4,060	01	133	64	801,811,821
912_714	0.12	2.87	537,994	912000.00	913999.99	714000.00	715999.99	494.92	608.26	-24122380.07	-24114970.98	487,070	30,005	16,343	4,576	01	123	58	811,821,831
912_716	0.13	2.81	568,217	912000.00	913999.99	716000.00	717999.99	497.69	600.49	-24122814.12	-24120142.75	505,949	39,875	18,433	3,960	01	139	56	821,831,841

0.0 Report on LAS Statistics (By Tile) - continued

TNAME	Point Density	Average GSD	Total Points	X Min	X Max	Y Min	Y Max	Z Min	Z MAX	GPS Min	GPS Max	1st Returns	2nd Returns	3rd Returns	Other Returns	Min Int	Max Int	Mean Int	Flightlines
912_718	0.12	2.86	595,112	912000.00	913999.99	718000.00	719999.99	489.54	593.95	-24125066.46	-24122372.40	487,637	66,990	31,597	8,888	01	260	55	841,831,851
912_720	0.12	2.85	500,318	912000.00	913999.99	720000.00	721999.99	496.33	586.57	-24125066.25	-24058407.11	491,123	7,126	1,714	355	01	116	67	841,851,861
912_722	0.13	2.81	523,357	912000.01	913999.99	722000.01	723999.99	510.31	607.95	-24125065.77	-24058407.37	506,033	13,406	3,437	481	01	191	71	861,851,871
912_724	0.13	2.81	516,137	912000.00	913999.99	724000.00	725999.99	516.35	609.95	-24061159.99	-24058407.80	507,476	6,995	1,367	299	01	420	80	861,871,881
912_726	0.13	2.76	525,664	912000.00	913999.99	726000.00	727999.99	512.44	596.99	-24125488.18	-24060704.52	524,463	1,198	03	00	01	112	69	881,891,871,901
912_728	0.13	2.82	708,705	912000.00	913999.99	728000.01	729999.99	490.91	604.33	-24127903.55	-24063569.99	504,555	135,975	56,123	12,052	01	5,100	45	901,891,911
912_730	0.12	2.88	646,795	912000.00	913999.99	730000.00	731999.99	472.59	596.96	-24128354.01	-24125479.49	483,751	103,637	46,618	12,789	01	1,200	56	901,911,921
912_732	0.13	2.75	1,123,913	912000.00	913999.99	732000.00	733999.99	465.30	593.95	-24135026.50	-24127895.44	528,135	348,777	191,138	55,863	01	980	31	921,911,931
912_734	0.12	2.85	967,619	912000.00	913999.99	734000.00	735999.99	465.75	597.99	-24135476.94	-24128345.70	493,798	278,886	151,138	43,797	01	880	32	921,931,941
912_736	0.12	2.93	984,383	912000.00	913999.99	736000.00	737999.99	466.05	585.02	-24137916.77	-24135018.33	465,179	323,885	158,327	36,992	01	1,060	28	941,931,951
912_738	0.13	2.81	1,051,004	912000.00	913999.99	738000.00	739999.99	468.34	596.83	-24138364.55	-24135469.06	506,186	336,840	166,079	41,899	01	1,060	30	951,941,961
912_740	0.13	2.82	1,217,658	912000.00	913999.99	740000.00	741999.99	471.17	591.82	-24140825.18	-24137907.83	504,716	425,582	226,022	61,338	01	980	26	951,961,971
912_742	0.12	2.89	676,656	912000.00	913999.99	742000.00	743999.99	474.34	596.52	-24143737.85	-24138355.94	478,675	121,269	61,612	15,100	01	1,300	47	971,961,981,991
912_744	0.13	2.76	658,575	912000.00	913999.99	744000.00	745999.99	479.76	596.47	-24144193.10	-24140816.51	524,981	79,937	41,629	12,028	01	680	64	981,991,971,1001
912_746	0.13	2.82	712,667	912000.01	913999.98	746000.00	747999.99	482.90	590.45	-24146696.47	-24143735.34	502,811	118,225	68,646	22,985	01	800	56	991,1001,1011
912_748	0.12	2.90	518,566	912000.01	913999.99	748000.00	749999.99	492.83	590.64	-24147162.77	-24144184.99	476,964	26,323	12,493	2,786	01	125	62	1001,1011,1021
912_750	0.12	2.86	519,489	912000.00	913999.99	750000.00	751999.99	509.18	603.97	-24230257.63	-24146688.44	487,955	18,689	10,208	2,637	01	110	65	1011,1021,1032
912_752	0.13	2.80	511,900	912000.00	913999.99	752000.00	753999.98	510.21	548.95	-24232770.21	-24147154.45	511,842	58	00	00	01	320	78	1021,1032,1041
912_754	0.12	2.85	494,914	912000.00	913999.99	754000.00	755999.99	508.30	564.93	-24233303.41	-24230248.44	492,243	1,862	694	115	01	171	80	1032,1041,1051
912_756	0.12	2.95	463,878	912000.00	913999.99	756000.00	757999.99	494.14	559.47	-24235862.24	-24232761.11	460,882	2,126	746	124	01	139	76	1051,1041,1061
912_758	0.07	3.77	292,249	912000.00	913999.99	758000.00	759999.99	494.90	588.46	-24235861.28	-15660446.70	280,815	8,066	2,950	418	01	167	48	1061,1051,1071,1081
912_760	0.13	2.75	550,404	912000.00	913999.99	760000.00	761999.99	499.54	589.49	-15663049.98	-15643970.91	527,842	16,190	5,556	816	01	300	21	1081,1071,1091

0.0 Report on LAS Statistics (By Tile) - continued

TNAME	Point Density	Average GSD	Total Points	X Min	X Max	Y Min	Y Max	Z Min	Z MAX	GPS Min	GPS Max	1st Returns	2nd Returns	3rd Returns	Other Returns	Min Int	Max Int	Mean Int	Flightlines
912_762	0.13	2.78	519,826	912000.00	913999.99	762000.00	763999.99	511.57	579.97	-15660452.21	-15641810.62	519,199	620	07	00	01	71	26	1081,1091,1101
912_764	0.13	2.78	520,722	912000.01	914000.00	764000.00	765999.99	514.47	576.61	-15643978.42	-15640100.28	519,253	1,209	246	14	01	160	25	1101,1091,1111
912_766	0.13	2.80	511,216	912000.01	914000.00	766000.00	767999.99	515.07	585.44	-15641818.79	-15638002.81	509,504	1,185	452	75	01	58	22	1111,1101,1121
912_768	0.13	2.78	540,679	911996.66	914000.00	768000.00	769999.99	509.18	598.46	-15640108.31	-13167042.92	518,640	15,497	5,620	922	01	1,320	27	1111,1121,1132
912_770	0.12	2.87	803,047	912000.00	913999.99	770000.00	771999.99	469.28	606.63	-15638011.07	-13167043.01	484,519	211,313	89,242	17,973	01	1,940	26	1132,1121,1142
912_772	0.13	2.79	864,880	912000.00	913999.99	772000.00	773999.99	460.74	596.70	-13171128.76	-13167043.22	514,570	217,183	105,380	27,747	01	93	30	1132,1142,1152
912_774	0.13	2.79	854,294	912000.00	913999.99	774000.00	775999.99	457.55	596.82	-13172731.17	-13168632.87	515,604	226,087	93,308	19,295	01	180	33	1142,1152,1162
912_776	0.12	2.87	883,898	912000.00	913999.99	776000.00	777999.99	455.52	590.20	-13204112.83	-13171121.25	486,795	244,744	122,428	29,931	01	106	23	1162,1152,1171,1181
912_778	0.12	2.85	865,567	912000.00	913999.99	778000.00	779999.99	458.30	592.51	-13205702.36	-13172727.03	491,445	257,383	100,136	16,603	01	67	19	1171,1181,1162,1191
912_780	0.13	2.83	645,832	912000.00	913999.98	780000.00	781999.99	472.17	595.57	-13208100.21	-13201643.56	498,865	103,782	37,650	5,535	01	940	25	1191,1181,1171,1201
912_782	0.13	2.81	536,414	912000.00	913999.99	782000.00	783999.99	493.82	583.25	-13209684.46	-13205693.74	506,781	21,118	7,427	1,088	01	860	29	1201,1191,1211
912_784	0.13	2.76	567,145	912000.00	913999.99	784000.00	785999.99	484.36	593.10	-13212116.44	-13208091.87	524,714	29,412	11,326	1,693	01	77	35	1211,1201,1221
912_786	0.13	2.77	958,052	912000.00	913999.99	786000.00	787999.99	454.16	595.70	-13219847.61	-13209676.00	522,273	280,631	127,870	27,278	01	86	21	1211,1221,1231
912_788	0.12	2.87	672,510	912000.00	913999.99	788000.00	789999.99	454.72	596.72	-13222274.85	-13212108.39	487,190	118,130	54,919	12,271	01	580	27	1231,1221,1241
912_790	0.12	2.94	726,940	912000.00	913999.99	790000.00	791999.99	460.44	598.89	-13226251.98	-13219840.00	462,392	175,050	75,299	14,199	01	420	24	1241,1231,1251,1261
912_792	0.13	2.79	635,552	912000.00	913999.99	792000.00	793999.99	487.96	603.27	-13227809.11	-13222267.60	513,112	80,654	34,909	6,877	01	79	29	1251,1241,1261,1271
912_794	0.12	2.87	524,166	912000.00	913999.99	794000.00	795999.99	499.78	605.71	-13230226.54	-13223842.47	485,405	23,968	12,031	2,762	01	118	37	1261,1271,1251,1281

0.0 Report on LAS Statistics (By Tile) - continued

TNAME	Point Density	Average GSD	Total Points	X Min	X Max	Y Min	Y Max	Z Min	Z MAX	GPS Min	GPS Max	1st Returns	2nd Returns	3rd Returns	Other Returns	Min Int	Max Int	Mean Int	Flightlines
912_796	0.12	2.91	613,377	912000.00	913999.99	796000.00	797999.99	476.90	603.73	-13239611.22	-13227801.93	473,557	89,208	41,635	8,977	01	640	32	1281,1271,1292
912_798	0.13	2.83	765,843	912000.00	913999.99	798000.00	799999.99	476.27	625.77	-13241270.49	-13230219.19	499,816	164,139	82,121	19,767	01	82	27	1292,1281,1302
912_800	0.13	2.78	625,099	912000.00	913999.99	800000.00	801999.98	482.00	599.86	-13243703.18	-13239603.88	517,338	69,757	31,223	6,781	01	191	32	1302,1292,1312
912_802	0.12	2.89	878,909	912000.00	913999.99	802000.00	803999.99	463.38	599.01	-13245341.35	-13241263.07	478,443	257,283	117,598	25,585	01	100	24	1312,1302,1322
912_804	0.13	2.80	1,130,651	912000.00	913999.99	804000.00	805999.99	453.00	602.68	-13254432.57	-13243694.73	510,636	382,648	189,981	47,386	01	860	16	1312,1322,1331
912_806	0.13	2.78	1,108,023	912000.00	913999.99	806000.00	807999.99	456.53	601.99	-13256068.41	-13245333.95	518,548	398,665	161,471	29,339	01	380	14	1331,1322,1341
912_808	0.12	2.95	772,505	912000.00	913999.99	808000.00	809999.98	459.87	610.30	-13258520.61	-13254427.58	459,754	205,362	88,557	18,832	01	126	20	1351,1341,1331
912_810	0.12	2.85	890,915	912000.00	913999.99	810000.00	811999.99	460.98	611.75	-13262681.99	-13256060.76	493,523	255,298	115,695	26,399	01	133	21	1351,1361,1341,1371
912_812	0.12	2.87	868,212	912000.00	913999.99	812000.00	813999.99	464.94	617.23	-13344417.96	-13260192.81	484,405	244,692	112,390	26,725	01	2,040	24	1361,1371,1381
912_814	0.12	2.87	968,295	912000.00	913999.99	814000.00	815999.99	463.88	618.37	-13346080.50	-13262674.08	487,250	295,038	147,325	38,682	01	5,100	20	1371,1381,1391
912_816	0.13	2.81	1,080,768	912000.00	913999.99	816000.00	817999.99	463.74	621.49	-13348059.45	-13344408.51	506,742	353,569	177,802	42,655	01	360	19	1381,1391,1401
912_818	0.12	2.96	813,395	912000.00	913999.99	818000.00	819999.99	463.94	618.74	-13349717.23	-13346071.56	458,002	226,435	105,921	23,037	01	1,340	25	1401,1391,1411
912_820	0.12	2.89	732,983	912000.00	913999.99	820000.00	821999.99	487.58	615.71	-13352211.62	-13348050.14	478,683	155,999	77,841	20,460	01	240	30	1411,1401,1421
914_704	0.12	2.84	580,891	914000.00	915999.99	704000.00	705999.99	476.95	578.52	-24109114.15	-24106161.63	497,359	51,453	25,672	6,407	01	2,260	56	761,751,771
914_706	0.12	2.84	604,861	914000.00	915999.99	706000.00	707999.99	486.85	584.72	-24109674.77	-24106738.62	496,148	67,447	33,487	7,779	01	400	59	761,771,781
914_708	0.13	2.80	515,388	914000.00	915999.99	708000.00	709999.99	496.90	568.65	-24112575.08	-24109106.31	509,595	4,387	1,274	132	01	118	76	771,781,791,801
914_710	0.12	2.84	552,344	914000.00	915999.99	710000.00	711999.99	502.51	602.62	-24114971.76	-24109666.34	496,368	34,204	17,494	4,278	01	125	66	781,791,801,811
914_712	0.13	2.83	808,567	914000.00	915999.99	712000.00	713999.99	478.20	607.06	-24120157.89	-24112567.18	498,643	187,998	98,101	23,825	01	900	42	801,811,821

0.0 Report on LAS Statistics (By Tile) - continued

TNAME	Point Density	Average GSD	Total Points	X Min	X Max	Y Min	Y Max	Z Min	Z MAX	GPS Min	GPS Max	1st Returns	2nd Returns	3rd Returns	Other Returns	Min Int	Max Int	Mean Int	Flightlines
914_714	0.13	2.78	546,484	914000.00	915999.99	714000.00	715999.99	491.75	590.22	-24122372.86	-24114963.30	517,849	17,514	8,779	2,342	01	125	59	821,811,831
914_716	0.13	2.81	593,096	914000.00	915999.99	716000.00	717999.99	496.73	593.55	-24122821.57	-24120149.78	506,840	50,563	27,924	7,769	01	180	51	821,831,841
914_718	0.13	2.83	699,113	914000.00	915999.99	718000.00	719999.99	483.28	592.77	-24125059.31	-24122365.07	499,796	120,383	62,749	16,185	01	3,420	43	841,831,851
914_720	0.12	2.90	520,739	914000.00	915999.99	720000.00	721999.99	498.09	600.05	-24125059.07	-24058414.53	476,291	27,816	12,986	3,646	01	1,920	59	851,841,861
914_722	0.12	2.87	517,660	914000.00	915999.99	722000.00	723999.99	502.98	596.02	-24125058.62	-24058414.76	486,462	18,966	9,318	2,914	01	480	66	861,851,871
914_724	0.13	2.81	543,145	914000.00	915999.99	724000.00	725999.99	489.57	595.27	-24063566.98	-24058415.19	507,072	24,176	9,878	2,019	01	960	71	
																			861,871,881,891
914_726	0.13	2.77	608,471	914000.01	915999.99	726000.00	727999.99	489.62	594.21	-24125495.60	-24060697.11	520,524	56,428	25,555	5,964	01	560	58	
																			871,891,881,901
914_728	0.12	2.89	899,733	914000.00	915999.99	728000.00	729999.99	459.37	596.90	-24127896.34	-24061166.91	478,453	255,248	130,730	35,302	01	560	33	
																			891,901,881,911
914_730	0.12	2.87	939,498	914000.00	915999.99	730000.00	731999.99	459.86	597.37	-24128361.40	-24125487.34	486,283	262,176	143,904	47,135	01	1,400	37	901,911,921
914_732	0.13	2.80	1,257,709	914000.00	915999.99	732000.00	733999.99	461.75	608.97	-24135019.32	-24127888.32	511,551	414,755	250,671	80,732	01	920	28	911,921,931
914_734	0.12	2.89	1,084,206	914000.00	915999.99	734000.00	735999.99	464.18	595.27	-24135484.23	-24128353.40	480,108	342,543	198,835	62,720	01	860	29	931,921,941
914_736	0.12	2.86	1,174,672	914000.00	915999.99	736000.00	737999.99	466.80	606.06	-24137909.26	-24135011.21	488,187	404,181	219,404	62,900	01	220	25	941,931,951
914_738	0.13	2.82	858,716	914000.00	915999.99	738000.00	739999.99	469.45	599.73	-24138371.90	-24135476.21	504,185	216,461	109,147	28,923	01	1,120	38	951,941,961
914_740	0.12	2.84	858,168	914000.00	915999.99	740000.00	741999.99	479.40	607.02	-24140817.76	-24137900.48	496,668	213,419	115,720	32,361	01	1,020	40	951,961,971
914_742	0.12	2.88	989,686	914000.00	915999.99	742000.00	743999.99	475.97	607.02	-24143736.47	-24138363.26	482,658	314,014	154,550	38,464	01	360	32	
																			971,961,981,991
914_744	0.13	2.74	1,103,490	914000.00	915999.99	744000.00	745999.99	479.06	597.73	-24144200.57	-24140809.33	534,012	320,410	189,293	59,775	01	1,340	35	
																			981,991,971,1001
914_746	0.13	2.81	541,705	914000.00	915999.99	746000.00	747999.99	490.79	593.61	-24146689.32	-24141268.43	507,855	20,081	10,498	3,271	01	900	77	
																			1001,991,981,1011
914_748	0.12	2.84	518,778	914000.00	915999.99	748000.00	749999.99	492.25	612.48	-24147170.07	-24144192.43	495,576	14,844	6,697	1,661	01	320	71	
																			1011,1001,1021
914_750	0.12	2.85	493,873	914000.00	915999.99	750000.00	751999.99	505.99	544.40	-24230264.81	-24146681.03	493,859	14	00	00	01	115	70	
																			1011,1021,1032
914_752	0.13	2.77	521,576	914000.00	915999.99	752000.01	753999.99	513.65	550.32	-24232762.75	-24147161.93	521,546	30	00	00	01	300	76	
																			1032,1021,1041
914_754	0.12	2.85	493,520	914000.00	915999.99	754000.01	755999.99	501.48	519.63	-24233310.58	-24230255.64	493,463	57	00	00	02	120	78	
																			1032,1041,1051
914_756	0.12	2.95	506,147	914000.00	915999.99	756000.00	757999.99	491.26	579.27	-24235855.27	-24232753.82	459,705	30,063	13,614	2,765	01	111	66	
																			1041,1051,1061

0.0 Report on LAS Statistics (By Tile) - continued

TNAME	Point Density	Average GSD	Total Points	X Min	X Max	Y Min	Y Max	Z Min	Z MAX	GPS Min	GPS Max	1st Returns	2nd Returns	3rd Returns	Other Returns	Min Int	Max Int	Mean Int	Flightlines
914_758	0.08	3.65	308,351	914000.00	915999.99	758000.00	759999.99	493.57	587.74	-24235854.32	-15660458.31	299,869	5,549	2,420	513	01	5,100	49	1061,1051,1071,1081
914_760	0.14	2.68	578,724	914000.00	915999.99	760000.00	761999.99	513.68	606.49	-15663042.34	-15643964.00	557,103	16,690	4,500	431	01	1,440	20	1081,1071,1091
914_762	0.13	2.77	527,060	914000.00	915999.99	762000.00	763999.99	509.92	579.68	-15660460.87	-15641818.47	522,326	3,548	1,011	175	01	81	24	1081,1091,1101
914_764	0.13	2.77	526,126	914000.01	916000.00	764000.01	765999.99	507.79	580.99	-15643971.16	-15640093.34	521,946	3,076	979	125	01	141	25	1081,1091,1101
914_766	0.12	2.89	488,519	914000.01	916000.00	766000.00	767999.99	498.15	580.01	-15641826.73	-15638010.57	479,950	6,462	1,921	186	01	60	22	1091,1101,1111
914_768	0.12	2.87	520,078	914000.00	916000.02	768000.00	769999.99	477.51	586.10	-15640101.04	-13167035.49	487,340	23,202	8,110	1,426	01	360	31	1101,1111,1121
914_770	0.13	2.83	601,713	914000.00	915999.99	770000.00	771999.98	467.26	587.86	-15638018.68	-13167035.57	499,922	62,453	31,087	8,251	01	420	39	1111,1121,1132
914_772	0.13	2.83	1,009,985	914000.00	915999.99	772000.00	773999.99	449.65	599.87	-13171121.13	-13167035.71	500,844	314,158	155,041	39,942	01	90	24	1132,1121,1142
914_774	0.12	2.86	1,091,470	914000.00	915999.99	774000.00	775999.99	449.73	594.77	-13172738.37	-13168640.39	490,795	369,578	180,351	50,746	01	97	20	1142,1132,1152
914_776	0.12	2.88	1,090,315	914000.00	915999.99	776000.00	777999.99	453.99	593.61	-13204104.32	-13171113.82	482,134	363,671	191,198	53,312	01	96	16	1152,1142,1162
914_778	0.13	2.81	665,433	914000.00	915999.99	778000.00	779999.99	464.32	590.58	-13205709.83	-13172734.64	508,249	101,495	46,617	9,072	01	176	23	1171,1152,1162,1181
914_780	0.12	2.84	530,036	914000.00	915999.99	780000.00	781999.99	487.85	586.63	-13208093.06	-13204097.18	495,794	24,087	8,724	1,431	01	500	28	1171,1181,1162,1191
914_782	0.12	2.84	595,071	914000.00	915999.99	782000.00	783999.98	479.17	595.02	-13209692.05	-13205701.19	497,674	63,241	28,681	5,475	01	200	28	1191,1181,1201
914_784	0.13	2.75	694,179	914000.00	915999.99	784000.00	785999.99	471.08	597.82	-13212109.10	-13208084.87	528,166	106,907	48,957	10,149	01	74	27	1191,1201,1211
914_786	0.13	2.75	1,100,702	914000.00	915999.99	786000.01	787999.99	450.95	606.27	-13219855.23	-13209683.71	530,221	348,552	178,440	43,489	01	86	18	1211,1201,1221
914_788	0.12	2.89	859,822	914000.00	915999.99	788000.00	789999.99	450.45	592.58	-13222267.70	-13212100.82	480,339	239,365	114,099	26,019	01	74	20	1221,1211,1231
914_790	0.11	2.96	706,585	914000.00	915999.99	790000.00	791999.99	468.35	605.76	-13223857.49	-13219847.47	457,186	161,760	72,764	14,875	01	84	24	1221,1231,1241
																			1241,1231,1251

0.0 Report on LAS Statistics (By Tile) - continued

TNAME	Point Density	Average GSD	Total Points	X Min	X Max	Y Min	Y Max	Z Min	Z MAX	GPS Min	GPS Max	1st Returns	2nd Returns	3rd Returns	Other Returns	Min Int	Max Int	Mean Int	Flightlines
914_792	0.14	2.71	652,666	914000.00	915999.99	792000.00	793999.99	485.46	588.02	-13227816.49	-13222260.54	543,727	74,956	29,314	4,669	01	164	31	1241,1251,1261,1271
914_794	0.13	2.76	599,886	914000.00	915999.99	794000.00	795999.99	497.65	600.25	-13230219.13	-13223849.68	524,460	53,027	19,561	2,838	01	81	35	1261,1271,1251,1281
914_796	0.11	2.96	995,690	914000.00	915999.99	796000.00	797999.99	455.96	608.48	-13239604.01	-13227809.21	457,116	323,723	171,839	43,012	01	82	20	1271,1281,1292
914_798	0.12	2.87	1,069,059	914000.00	915999.99	798000.00	799999.99	452.95	608.49	-13241277.38	-13230211.84	486,616	359,518	180,737	42,188	01	84	20	1281,1292,1302
914_800	0.13	2.82	761,629	914000.00	915999.99	800000.00	801999.99	450.05	596.24	-13243695.35	-13239596.67	502,314	162,900	78,218	18,197	01	104	27	1292,1302,1312
914_802	0.11	2.96	840,471	914000.00	915999.99	802000.00	803999.99	450.38	598.47	-13245348.46	-13241270.21	456,188	226,670	122,923	34,690	01	140	19	1302,1312,1322
914_804	0.13	2.82	1,045,939	914000.00	915999.99	804000.00	805999.99	451.86	604.15	-13254425.40	-13243687.53	503,679	346,853	159,466	35,941	01	1,180	19	1322,1312,1331
914_806	0.13	2.83	980,696	914000.00	915999.99	806000.00	807999.99	458.61	607.90	-13256075.50	-13245340.96	501,118	320,649	134,098	24,831	01	97	18	1331,1322,1341
914_808	0.11	2.97	832,836	914000.00	915999.99	808000.00	809999.99	454.54	606.13	-13260208.09	-13254417.55	454,981	255,526	102,518	19,811	01	154	18	1341,1351,1331,1361
914_810	0.12	2.86	871,941	914000.00	915999.99	810000.00	811999.98	454.52	600.65	-13262674.93	-13256067.88	488,815	258,223	102,618	22,285	01	204	21	1351,1361,1341,1371
914_812	0.11	2.96	860,209	914000.00	915999.99	812000.00	813999.99	460.44	613.43	-13344410.64	-13260200.13	457,706	242,969	125,720	33,814	01	460	27	1361,1371,1381
914_814	0.12	2.91	768,753	914000.00	915999.99	814000.00	815999.99	457.30	591.56	-13346087.62	-13262666.85	473,114	198,114	79,311	18,214	01	880	21	1371,1381,1391
914_816	0.13	2.79	666,125	914000.00	915999.99	816000.00	817999.99	459.49	581.02	-13348052.19	-13344401.33	514,338	93,965	45,642	12,180	01	640	26	1391,1381,1401
914_818	0.12	2.84	529,115	914000.00	915999.99	818000.00	819999.98	461.25	571.98	-13349724.29	-13346078.80	495,418	21,389	9,754	2,554	01	400	37	1401,1391,1411
914_820	0.11	2.96	957,542	914000.00	915999.99	820000.00	821999.99	466.57	621.90	-13352204.30	-13348043.03	456,160	298,723	157,479	45,180	01	142	22	1411,1401,1421
916_704	0.13	2.83	500,985	916000.00	917999.99	704000.00	705999.99	493.24	499.47	-24109107.00	-24106153.77	500,985	00	00	00	07	103	66	761,751,771
916_706	0.13	2.83	543,908	916000.00	917999.99	706000.00	707999.99	491.58	592.51	-24109682.16	-24106746.06	499,420	27,504	13,724	3,260	01	260	64	761,771,781
916_708	0.12	2.88	481,996	916000.00	917999.99	708000.00	709999.99	485.18	520.22	-24112582.20	-24109098.80	481,988	08	00	00	01	280	73	781,771,791,801

0.0 Report on LAS Statistics (By Tile) - continued

TNAME	Point Density	Average GSD	Total Points	X Min	X Max	Y Min	Y Max	Z Min	Z MAX	GPS Min	GPS Max	1st Returns	2nd Returns	3rd Returns	Other Returns	Min Int	Max Int	Mean Int	Flightlines
916_710	0.13	2.83	564,828	916000.00	917999.98	710000.00	711999.98	476.54	583.89	-24114964.08	-24109673.69	500,377	41,265	18,712	4,474	01	130	68	801,791,781,811
916_712	0.12	2.85	698,897	916000.00	917999.98	712000.00	713999.99	471.51	580.57	-24120164.93	-24112574.50	492,697	123,392	64,893	17,915	01	146	47	801,811,821
916_714	0.12	2.86	513,247	916000.01	917999.99	714000.00	715999.99	488.15	577.56	-24122365.59	-24114955.97	487,896	16,072	7,489	1,790	01	5,100	61	811,821,831
916_716	0.12	2.84	534,848	916000.00	917999.99	716000.00	717999.99	478.05	575.94	-24122828.87	-24120157.20	496,526	25,572	10,502	2,248	01	960	59	821,831,841
916_718	0.13	2.82	548,339	916000.00	917999.98	718000.00	719999.99	478.00	586.56	-24125052.07	-24122357.86	502,146	29,201	13,381	3,611	01	620	62	841,831,851
916_720	0.12	2.84	498,177	916000.01	917999.99	720000.00	721999.99	491.07	555.50	-24125051.81	-24058421.82	495,305	2,226	564	82	01	980	64	851,841,861
916_722	0.12	2.87	533,073	916000.00	917999.99	722000.00	723999.99	485.06	587.68	-24125051.29	-24058422.06	484,446	30,067	14,214	4,346	01	360	67	861,851,871
916_724	0.12	2.87	644,884	916000.00	917999.99	724000.00	725999.99	471.31	572.52	-24063562.12	-24058422.43	484,710	98,947	48,949	12,278	01	300	55	861,871,881,891
916_726	0.13	2.78	836,473	916000.00	917999.99	726000.00	727999.99	461.51	583.63	-24125503.31	-24060689.69	519,234	197,274	95,528	24,437	01	840	37	881,891,871,901
916_728	0.12	2.92	667,861	916000.00	917999.99	728000.00	729999.99	457.70	596.24	-24127889.01	-24061174.74	468,093	118,599	62,246	18,923	01	1,900	48	891,901,881,911
916_730	0.12	2.85	1,023,297	916000.00	917999.99	730000.00	731999.99	458.08	594.50	-24128368.96	-24125494.93	491,652	296,145	177,664	57,836	01	780	34	911,901,921
916_732	0.13	2.82	889,633	916000.00	917999.99	732000.00	733999.99	472.94	599.87	-24135012.02	-24127881.25	501,649	223,528	125,835	38,621	01	780	40	911,921,931
916_734	0.11	3.00	672,098	916000.00	917999.99	734000.00	735999.99	488.35	617.18	-24135491.36	-24128360.79	445,746	136,180	70,657	19,515	01	5,100	48	921,931,941
916_736	0.12	2.91	916,345	916000.00	917999.99	736000.00	737999.99	482.19	613.23	-24137901.85	-24135004.21	472,618	264,473	139,019	40,235	01	480	34	931,941,951
916_738	0.13	2.79	851,925	916000.00	917999.99	738000.00	739999.98	487.18	622.21	-24138379.26	-24135483.54	515,668	200,215	105,485	30,557	01	2,720	40	951,941,961
916_740	0.13	2.78	536,770	916000.01	917999.99	740000.00	741999.99	500.54	591.86	-24140810.37	-24137893.27	516,871	12,869	5,704	1,326	01	300	68	951,961,971
916_742	0.12	2.94	696,315	916000.00	917999.99	742000.00	743999.99	502.04	619.73	-24143727.49	-24138370.50	462,649	143,617	70,540	19,509	01	188	45	961,971,981,991
916_744	0.13	2.78	850,937	916000.00	917999.99	744000.00	745999.99	485.45	591.57	-24144207.93	-24141270.90	516,122	204,010	104,431	26,374	01	280	46	991,981,1001
916_746	0.13	2.82	512,227	916000.00	917999.99	746000.00	747999.99	491.23	579.73	-24146681.93	-24141270.90	504,151	4,987	2,432	657	01	123	79	1001,991,981,1011
916_748	0.12	2.86	491,832	916000.00	917999.98	748000.00	749999.99	502.57	583.13	-24147177.48	-24144199.85	488,734	2,002	901	195	01	127	73	1001,1011,1021
916_750	0.12	2.85	491,195	916000.00	917999.99	750000.00	751999.99	508.14	521.84	-24230271.81	-24146673.73	491,195	00	00	00	38	96	68	1021,1011,1032
916_752	0.13	2.77	521,919	916000.00	917999.99	752000.00	753999.98	510.48	550.65	-24232755.78	-24147169.20	521,901	18	00	00	01	600	71	1021,1032,1041
916_754	0.12	2.89	480,422	916000.01	917999.99	754000.00	755999.98	495.79	558.93	-24233317.53	-24230262.82	479,702	457	195	68	01	117	78	1041,1032,1051

0.0 Report on LAS Statistics (By Tile) - continued

TNAME	Point Density	Average GSD	Total Points	X Min	X Max	Y Min	Y Max	Z Min	Z MAX	GPS Min	GPS Max	1st Returns	2nd Returns	3rd Returns	Other Returns	Min Int	Max Int	Mean Int	Flightlines
916_756	0.11	2.97	637,813	916000.00	917999.98	756000.00	757999.99	487.42	586.19	-24235847.69	-24232746.47	453,036	113,099	57,835	13,843	01	149	49	1041,1051,1061
916_758	0.07	3.86	281,518	916000.01	917999.99	758000.00	759999.99	488.12	571.47	-24235846.73	-15660460.94	269,156	8,428	3,338	596	01	135	48	1061,1051,1071,1081
916_760	0.12	2.84	501,253	916000.00	917999.99	760000.00	761999.98	501.69	587.90	-15663034.16	-15643961.22	497,222	3,137	825	69	01	160	18	1071,1081,1091
916_762	0.13	2.73	540,099	916000.02	917999.99	762000.00	763999.99	498.41	576.06	-15660469.26	-15641826.04	536,805	2,427	732	135	01	75	25	1091,1081,1101
916_764	0.14	2.72	544,077	916000.01	917999.97	764000.00	765999.99	502.99	572.26	-15643964.36	-15640086.33	542,439	1,206	382	50	01	76	28	1101,1091,1111
916_766	0.12	2.87	494,216	916000.01	917999.99	766000.00	767999.99	504.72	569.97	-15641834.85	-15638018.17	487,441	5,226	1,431	118	01	58	26	1101,1111,1121
916_768	0.12	2.89	616,764	916000.00	917999.99	768000.00	769999.99	469.55	592.07	-15640093.98	-13167028.31	479,015	100,250	32,667	4,832	01	99	25	1121,1111,1132
916_770	0.12	2.83	830,178	916000.00	917999.99	770000.00	771999.99	455.68	593.50	-15638026.19	-13167028.34	497,916	213,987	96,014	22,261	01	112	26	1132,1121,1142
916_772	0.12	2.87	866,031	916000.00	917999.99	772000.00	773999.99	448.14	587.14	-13171113.81	-13167028.38	486,804	222,442	121,470	35,315	01	380	28	1142,1132,1152
916_774	0.12	2.84	696,788	916000.00	917999.98	774000.00	775999.99	447.94	583.33	-13172746.29	-13168647.76	497,745	125,292	58,241	15,510	01	200	36	1152,1142,1162
916_776	0.13	2.76	727,401	916000.00	917999.99	776000.00	777999.99	468.54	596.46	-13204098.29	-13171106.30	525,831	121,480	62,821	17,269	01	700	31	1162,1152,1171,1181
916_778	0.13	2.75	630,036	916000.00	917999.99	778000.00	779999.99	471.09	585.31	-13205717.28	-13172738.27	527,552	71,622	26,796	4,066	01	83	26	1181,1171,1162,1191
916_780	0.12	2.85	653,478	916000.00	917999.99	780000.00	781999.99	472.29	586.86	-13208085.94	-13204089.74	493,216	113,574	40,723	5,965	01	70	25	1191,1181,1201
916_782	0.12	2.87	732,725	916000.00	917999.99	782000.00	783999.99	464.69	607.27	-13209699.62	-13205708.75	485,644	159,893	72,851	14,337	01	760	23	1191,1201,1211
916_784	0.13	2.81	820,554	916000.00	917999.99	784000.00	785999.99	452.27	593.61	-13212101.66	-13208077.98	507,772	200,244	93,191	19,347	01	840	23	1201,1211,1221
916_786	0.13	2.79	918,999	916000.00	917999.99	786000.01	787999.99	447.51	595.97	-13219862.82	-13209691.39	513,007	245,141	127,566	33,285	01	138	21	1221,1211,1231
916_788	0.13	2.83	861,944	916000.00	917999.99	788000.00	789999.99	449.25	594.49	-13222260.64	-13212093.50	501,197	235,624	103,949	21,174	01	1,380	22	1221,1231,1241

0.0 Report on LAS Statistics (By Tile) - continued

TNAME	Point Density	Average GSD	Total Points	X Min	X Max	Y Min	Y Max	Z Min	Z MAX	GPS Min	GPS Max	1st Returns	2nd Returns	3rd Returns	Other Returns	Min Int	Max Int	Mean Int	Flightlines
916_790	0.13	2.82	826,321	916000.00	917999.99	790000.00	791999.99	466.99	594.65	-13226236.26	-13219855.21	501,419	212,339	93,933	18,630	01	1,240	23	1241,1231,1251,1261
916_792	0.13	2.75	816,065	916000.00	917999.99	792000.00	793999.99	465.91	612.35	-13227823.69	-13222253.51	528,557	188,063	83,379	16,066	01	900	23	1261,1251,1241,1271
916_794	0.12	2.86	1,026,563	916000.00	917999.99	794000.00	795999.99	454.91	611.95	-13230211.98	-13223857.62	489,249	343,055	158,442	35,817	01	128	19	1261,1251,1271,1281
916_796	0.12	2.87	976,115	916000.00	917999.99	796000.00	797999.99	456.22	603.10	-13239596.58	-13227816.48	484,510	315,146	144,455	32,004	01	121	20	1281,1271,1292
916_798	0.12	2.84	938,796	916000.00	917999.99	798000.00	799999.99	448.87	570.15	-13241284.44	-13230204.66	496,877	261,777	141,511	38,631	01	360	19	1281,1292,1302
916_800	0.11	2.99	930,361	916000.00	917999.99	800000.00	801999.99	449.80	594.64	-13243687.97	-13239588.87	448,548	283,935	155,455	42,423	01	760	16	1302,1292,1312
916_802	0.11	2.96	714,087	916000.00	917999.99	802000.00	803999.99	450.62	571.93	-13245355.38	-13241277.44	455,533	160,634	76,219	21,701	01	1,160	22	1302,1312,1322
916_804	0.12	2.86	782,009	916000.00	917999.99	804000.00	805999.99	451.19	595.61	-13254418.28	-13243680.67	488,471	180,490	89,507	23,541	01	1,280	21	1312,1322,1331
916_806	0.11	2.99	851,865	916000.00	917999.99	806000.00	807999.99	452.42	602.90	-13256082.71	-13245347.96	447,953	249,785	122,808	31,319	01	480	15	1322,1331,1341
916_808	0.12	2.91	830,079	916000.00	917999.99	808000.00	809999.99	453.89	581.22	-13260215.38	-13254410.43	472,768	247,337	89,809	20,165	01	640	15	1331,1351,1341,1361
916_810	0.12	2.89	915,374	916000.00	917999.99	810000.00	811999.99	455.39	575.52	-13262667.75	-13256074.94	479,872	288,204	117,662	29,636	01	420	15	1341,1351,1361,1371
916_812	0.11	3.06	814,705	916000.00	917999.99	812000.00	813999.99	456.17	609.02	-13344403.35	-13260207.47	428,345	239,216	115,011	32,133	01	127	20	1361,1371,1381
916_814	0.12	2.89	600,262	916000.00	917999.99	814000.01	815999.99	457.15	571.58	-13346094.76	-13262659.73	480,234	68,902	38,509	12,617	01	155	27	1381,1371,1391
916_816	0.13	2.79	760,533	916000.00	917999.98	816000.00	817999.99	460.33	595.77	-13348045.10	-13344394.07	514,292	165,246	68,427	12,568	01	300	25	1381,1391,1401
916_818	0.13	2.79	739,281	916000.00	917999.99	818000.00	819999.99	461.08	596.22	-13349730.98	-13346086.06	513,760	143,475	65,895	16,151	01	700	24	1401,1391,1411
916_820	0.12	2.88	737,049	916000.00	917999.99	820000.00	821999.99	461.57	608.14	-13352197.12	-13348035.73	482,020	149,197	80,630	25,202	01	144	25	1401,1411,1421
918_704	0.13	2.81	507,128	918000.00	919999.99	704000.00	705999.98	482.75	538.22	-24109099.67	-24106146.32	505,960	1,025	134	09	01	200	66	751,761,771

0.0 Report on LAS Statistics (By Tile) - continued

TNAME	Point Density	Average GSD	Total Points	X Min	X Max	Y Min	Y Max	Z Min	Z MAX	GPS Min	GPS Max	1st Returns	2nd Returns	3rd Returns	Other Returns	Min Int	Max Int	Mean Int	Flightlines
918_706	0.13	2.79	533,619	918000.00	919999.99	706000.00	707999.99	481.75	570.77	-24109689.25	-24106753.33	512,357	12,942	6,557	1,763	01	820	68	771,781,761
918_708	0.12	2.91	484,457	918000.00	919999.99	708000.00	709999.99	486.78	564.23	-24112589.56	-24109091.45	472,749	7,302	3,464	942	01	1,820	72	781,771,791,801
918_710	0.13	2.81	578,425	918000.00	919999.99	710000.00	711999.98	469.00	577.87	-24114956.64	-24111996.12	507,439	43,923	21,520	5,543	01	1,780	68	791,801,811
918_712	0.12	2.84	587,734	918000.00	919999.99	712000.00	713999.99	462.65	571.60	-24120172.26	-24112581.63	497,181	57,386	26,528	6,639	01	1,780	64	801,811,821
918_714	0.13	2.78	532,077	918000.00	919999.99	714000.00	715999.99	470.18	567.38	-24122358.29	-24114948.41	516,827	10,851	3,669	730	01	1,240	66	811,821,831
918_716	0.12	2.85	544,577	918000.00	919999.99	716000.00	717999.99	469.51	563.75	-24122836.43	-24120164.32	491,873	35,338	14,616	2,750	01	760	55	821,831,841
918_718	0.12	2.91	512,351	918000.00	919999.99	718000.00	719999.99	473.80	574.40	-24125044.62	-24122350.54	473,362	27,578	9,699	1,712	01	960	56	831,841,851
918_720	0.13	2.82	566,176	918000.00	919999.99	720000.00	721999.99	484.06	586.87	-24125044.35	-24058428.92	502,743	38,637	19,123	5,673	01	820	63	841,851,861
918_722	0.13	2.78	550,399	918000.00	919999.99	722000.01	723999.99	483.47	572.15	-24125043.78	-24058429.18	518,775	21,565	8,123	1,936	01	1,260	71	861,851,871
918_724	0.12	2.85	555,596	918000.00	919999.99	724000.00	725999.99	467.98	569.33	-24063555.50	-24058429.58	494,137	38,709	17,885	4,865	01	660	71	861,871,881,891
918_726	0.13	2.79	712,844	918000.00	919999.99	726000.00	727999.99	461.12	591.45	-24125510.93	-24060682.30	512,937	121,958	60,585	17,364	01	1,580	46	871,891,881,901
918_728	0.12	2.84	886,503	918000.00	919999.99	728000.00	729999.99	456.26	598.84	-24127881.92	-24061174.97	497,482	236,771	119,229	33,021	01	1,260	35	901,891,881,911
918_730	0.12	2.85	944,844	918000.00	919999.99	730000.00	731999.99	462.95	605.69	-24128376.73	-24125502.70	492,862	250,050	150,659	51,273	01	900	39	901,911,921
918_732	0.13	2.81	696,655	918000.00	919999.99	732000.00	733999.99	482.51	608.63	-24135004.90	-24127874.10	507,936	109,020	60,519	19,180	01	520	54	911,921,931
918_734	0.12	2.89	897,700	918000.00	919999.99	734000.00	735999.99	489.96	620.74	-24135498.74	-24128368.35	479,810	248,783	130,885	38,222	01	560	35	921,931,941
918_736	0.12	2.88	653,827	918000.00	919999.99	736000.00	737999.99	505.12	619.15	-24137894.49	-24134997.00	482,883	102,612	53,587	14,745	01	200	49	941,931,951
918_738	0.14	2.73	712,207	918000.00	919999.99	738000.00	739999.99	502.10	622.08	-24138386.62	-24135490.51	538,424	102,400	54,829	16,554	01	4,560	51	941,951,961
918_740	0.12	2.86	496,294	918000.01	919999.97	740000.00	741999.99	521.26	614.69	-24140803.02	-24137885.88	489,095	5,150	1,707	342	01	520	73	951,961,971
918_742	0.12	2.92	489,775	918000.00	919999.99	742000.00	743999.99	507.27	604.27	-24143717.70	-24138377.83	468,644	14,176	5,725	1,230	01	540	71	961,971,981,991
918_744	0.13	2.79	530,945	918000.00	919999.99	744000.00	745999.99	499.79	600.07	-24144215.40	-24140795.58	513,129	10,766	5,471	1,579	01	420	74	981,991,971,1001
918_746	0.13	2.81	601,577	918000.00	919999.99	746000.00	747999.99	496.37	603.76	-24146674.66	-24143713.38	508,230	54,656	29,533	9,158	01	1,020	66	991,1001,1011
918_748	0.12	2.86	526,089	918000.00	919999.99	748000.00	749999.98	497.70	591.22	-24147184.87	-24144207.15	489,256	23,060	10,913	2,860	01	192	65	1001,1011,1021
918_750	0.12	2.85	494,694	918000.00	919999.99	750000.00	751999.99	506.30	574.95	-24230278.90	-24146666.49	493,062	1,315	276	41	01	188	72	1021,1011,1032
918_752	0.14	2.72	540,609	918000.00	919999.99	752000.00	753999.99	499.46	569.65	-24232748.54	-24147176.61	539,715	681	189	24	01	125	78	1021,1032,1041

0.0 Report on LAS Statistics (By Tile) - continued

TNAME	Point Density	Average GSD	Total Points	X Min	X Max	Y Min	Y Max	Z Min	Z MAX	GPS Min	GPS Max	1st Returns	2nd Returns	3rd Returns	Other Returns	Min Int	Max Int	Mean Int	Flightlines
918_754	0.12	2.86	515,016	918000.00	919999.99	754000.01	755999.99	494.47	576.27	-24233324.79	-24230269.94	487,528	16,781	8,388	2,319	01	720	76	1032,1041,1051
918_756	0.12	2.94	547,739	918000.00	919999.98	756000.00	757999.98	484.00	579.23	-24235840.57	-24232739.07	462,194	56,481	24,080	4,984	01	280	62	1051,1041,1061
918_758	0.07	3.72	291,861	918000.00	919999.98	758000.00	759999.98	485.89	542.47	-24235839.65	-15663020.14	289,786	1,621	425	29	01	2,140	54	1061,1051,1071
918_760	0.13	2.80	598,768	918000.00	919999.99	760000.01	761999.99	492.62	585.95	-15663027.38	-15643949.65	512,185	63,404	20,489	2,690	01	63	18	1071,1081,1091
918_762	0.12	2.84	509,765	918000.00	919999.99	762000.00	763999.99	497.30	578.25	-15660477.36	-15641833.92	494,740	10,972	3,593	460	01	71	22	1091,1081,1101
918_764	0.13	2.77	524,177	918000.00	919999.98	764000.00	765999.99	506.51	569.57	-15643957.12	-15640079.47	522,218	1,601	338	20	01	78	30	1101,1091,1111
918_766	0.13	2.82	509,368	918000.00	919999.99	766000.00	767999.99	507.89	586.80	-15641842.46	-15638025.60	504,344	3,959	969	96	01	640	23	1111,1101,1121
918_768	0.13	2.81	523,038	918000.00	919999.99	768000.00	769999.99	485.49	579.88	-15640086.98	-13167020.60	505,429	13,577	3,691	341	01	180	28	1121,1111,1132
918_770	0.13	2.75	759,331	918000.00	919999.99	770000.00	771999.99	470.52	594.52	-15638033.95	-13167020.68	530,608	135,846	73,206	19,671	01	160	29	1121,1132,1142
918_772	0.13	2.80	772,925	918000.00	919999.99	772000.00	773999.99	446.10	596.15	-13171106.27	-13167020.87	509,014	166,487	78,003	19,421	01	220	31	1132,1142,1152
918_774	0.13	2.77	852,624	918000.00	919999.99	774000.00	775999.99	445.69	582.46	-13172753.86	-13168655.14	522,994	199,131	100,913	29,586	01	720	31	1162,1152,1142
918_776	0.12	2.84	680,780	918000.00	919999.99	776000.00	777999.99	459.10	587.06	-13204090.90	-13171098.30	496,121	119,438	53,356	11,865	01	111	32	1171,1162,1152,1181
918_778	0.12	2.84	659,300	918000.00	919999.99	778000.00	779999.99	468.09	592.75	-13205724.78	-13201665.69	497,418	109,967	44,484	7,431	01	140	24	1181,1171,1191
918_780	0.13	2.82	931,576	918000.00	919999.99	780000.00	781999.99	456.19	593.33	-13208078.91	-13204082.50	502,367	290,343	118,267	20,599	01	118	18	1191,1181,1201
918_782	0.12	2.83	698,184	918000.00	919999.99	782000.00	783999.99	474.21	585.27	-13209707.39	-13205716.35	497,956	140,453	51,789	7,986	01	111	25	1201,1191,1211
918_784	0.13	2.83	1,025,789	918000.00	919999.99	784000.00	785999.99	444.54	586.48	-13212094.14	-13208071.06	499,126	335,851	156,376	34,436	01	700	17	1201,1211,1221
918_786	0.13	2.77	671,282	918000.00	919999.99	786000.00	787999.99	447.32	561.98	-13219870.27	-13209698.95	520,890	91,887	46,466	12,039	01	112	31	1221,1211,1231

0.0 Report on LAS Statistics (By Tile) - continued

TNAME	Point Density	Average GSD	Total Points	X Min	X Max	Y Min	Y Max	Z Min	Z MAX	GPS Min	GPS Max	1st Returns	2nd Returns	3rd Returns	Other Returns	Min Int	Max Int	Mean Int	Flightlines
918_788	0.13	2.80	804,131	918000.00	919999.99	788000.00	789999.99	457.14	587.90	-13222253.50	-13212086.15	509,708	193,698	84,498	16,227	01	180	24	1221,1231,1241
918_790	0.12	2.92	607,430	918000.00	919999.99	790000.00	791999.99	444.92	577.90	-13223872.74	-13219862.69	468,652	91,938	39,033	7,807	01	1,460	30	1231,1241,1251
918_792	0.12	2.91	827,567	918000.00	919999.99	792000.00	793999.99	445.19	617.55	-13227830.96	-13222246.33	471,556	226,552	104,834	24,625	01	400	20	1241,1261,1251,1271
918_794	0.12	2.86	944,039	918000.00	919999.99	794000.00	795999.99	446.01	594.93	-13230204.71	-13223867.83	487,502	276,166	142,391	37,980	01	980	18	1271,1261,1251,1281
918_796	0.12	2.93	851,437	918000.00	919999.98	796000.00	797999.99	447.22	571.86	-13239589.00	-13227823.90	465,942	242,274	114,451	28,770	01	840	21	1281,1271,1292
918_798	0.13	2.82	893,262	918000.00	919999.99	798000.00	799999.99	448.55	573.94	-13241291.96	-13230197.39	502,892	237,958	121,629	30,783	01	300	19	1292,1281,1302
918_800	0.13	2.82	1,062,904	918000.00	919999.99	800000.00	801999.99	449.39	606.68	-13243680.88	-13239581.61	502,989	338,462	174,908	46,545	01	1,780	18	1302,1292,1312
918_802	0.12	2.84	1,112,022	918000.00	919999.99	802000.00	803999.99	451.07	604.33	-13245362.53	-13241284.11	494,815	367,851	197,598	51,758	01	84	20	1312,1302,1322
918_804	0.13	2.83	908,798	918000.00	919999.99	804000.00	805999.99	450.82	602.95	-13254411.22	-13243673.58	501,201	253,811	124,106	29,680	01	93	21	1312,1322,1331
918_806	0.11	2.96	527,619	918000.01	919999.98	806000.00	807999.99	453.39	558.24	-13256089.91	-13245355.14	457,584	50,086	16,672	3,277	01	90	27	1322,1331,1341
918_808	0.12	2.91	817,446	918000.00	919999.99	808000.00	809999.99	458.61	603.35	-13260222.64	-13254403.22	473,284	212,019	104,933	27,210	01	440	16	1341,1351,1331,1361
918_810	0.12	2.84	900,596	918000.00	919999.99	810000.00	811999.99	457.23	605.11	-13262660.55	-13256082.09	496,742	259,375	117,022	27,457	01	740	18	1351,1361,1341,1371
918_812	0.12	2.93	623,336	918000.00	919999.99	812000.00	813999.99	457.49	564.65	-13344395.80	-13258490.98	466,206	94,609	49,266	13,255	01	89	25	1361,1371,1351,1381
918_814	0.12	2.91	534,945	918000.00	919999.99	814000.00	815999.99	460.83	569.62	-13346102.17	-13262652.61	473,159	38,322	18,676	4,788	01	560	28	1371,1381,1391
918_816	0.13	2.81	908,468	918000.00	919999.99	816000.00	817999.99	462.15	619.77	-13348037.64	-13344386.87	505,935	258,124	117,742	26,667	01	220	23	1391,1381,1401
918_818	0.13	2.83	820,323	918000.00	919999.99	818000.00	819999.99	462.01	601.02	-13349737.87	-13346093.18	500,687	193,284	98,591	27,761	01	580	25	1391,1401,1411
918_820	0.11	2.98	544,650	918000.00	919999.99	820000.00	821999.99	462.39	574.11	-13352190.06	-13348028.59	451,149	55,711	28,468	9,322	01	680	30	1411,1401,1421

0.0 Report on LAS Statistics (By Tile) - continued

TNAME	Point Density	Average GSD	Total Points	X Min	X Max	Y Min	Y Max	Z Min	Z MAX	GPS Min	GPS Max	1st Returns	2nd Returns	3rd Returns	Other Returns	Min Int	Max Int	Mean Int	Flightlines
920_704	0.12	2.84	625,917	920000.00	921999.99	704000.00	705999.99	467.88	572.63	-24109092.26	-24106138.73	497,513	78,724	39,638	10,042	01	1,280	52	751,761,771
920_706	0.13	2.74	569,846	920000.01	921999.99	706000.00	707999.99	474.14	583.52	-24109696.67	-24106760.83	533,177	23,066	10,864	2,739	01	123	64	761,771,781
920_708	0.12	2.85	556,552	920000.00	921999.99	708000.00	709999.99	464.35	570.13	-24112596.74	-24109084.09	494,225	43,357	15,829	3,141	01	3,000	66	771,781,791,801
920_710	0.12	2.84	814,345	920000.00	921999.99	710000.00	711999.99	456.22	578.15	-24114949.28	-24111988.70	496,598	192,914	98,942	25,891	01	2,540	42	791,801,811
920_712	0.12	2.88	647,709	920000.00	921999.99	712000.00	713999.99	460.21	566.19	-24120179.32	-24112589.01	482,661	95,590	53,072	16,386	01	1,080	57	811,801,821
920_714	0.13	2.83	574,067	920000.00	921999.99	714000.00	715999.99	463.81	565.27	-24122351.17	-24114941.05	499,046	48,634	21,737	4,650	01	2,480	61	821,811,831
920_716	0.12	2.84	538,461	920000.00	921999.99	716000.00	717999.99	469.18	576.18	-24122843.61	-24120171.77	494,779	30,005	11,792	1,885	01	820	59	821,831,841
920_718	0.12	2.86	557,594	920000.00	921999.99	718000.00	719999.99	487.80	606.37	-24125037.23	-24122343.24	487,988	42,402	21,478	5,726	01	2,640	60	831,841,851
920_720	0.12	2.89	847,254	920000.00	921999.99	720000.00	721999.99	478.88	613.96	-24125037.06	-24058436.24	479,458	220,784	115,668	31,344	01	117	40	851,841,861
920_722	0.12	2.88	897,673	920000.00	921999.99	722000.00	723999.99	456.49	596.84	-24125036.66	-24058436.58	482,635	245,975	130,442	38,621	01	960	36	851,861,871
920_724	0.12	2.86	1,008,282	920000.00	921999.99	724000.00	725999.99	449.76	590.61	-24063544.99	-24058437.05	488,497	290,450	171,373	57,962	01	780	35	861,871,881,891
920_726	0.12	2.84	998,772	920000.00	921999.99	726000.00	727999.99	451.81	601.33	-24125518.49	-24060675.01	497,145	290,145	161,711	49,771	01	980	30	881,871,891,901
920_728	0.12	2.87	901,783	920000.00	921999.99	728000.00	729999.98	456.79	595.82	-24127874.89	-24061183.33	486,409	255,824	126,056	33,494	01	2,560	33	891,901,881,911
920_730	0.12	2.86	704,743	920000.00	921999.99	730000.00	731999.99	482.94	616.61	-24128384.23	-24125510.18	490,841	122,381	67,954	23,567	01	1,380	52	901,911,921
920_732	0.13	2.81	702,570	920000.00	921999.99	732000.00	733999.99	491.92	623.98	-24134997.78	-24127867.01	506,168	113,325	62,173	20,904	01	3,280	50	921,911,931
920_734	0.11	3.00	684,575	920000.00	921999.99	734000.00	735999.99	510.26	646.89	-24135506.16	-24128376.03	445,036	140,404	76,327	22,808	01	1,980	41	931,921,941
920_736	0.12	2.87	606,806	920000.01	921999.99	736000.00	737999.99	521.08	623.38	-24137887.10	-24134989.90	485,158	72,030	38,498	11,120	01	480	54	941,931,951
920_738	0.13	2.75	677,039	920000.00	921999.99	738000.00	739999.99	526.02	624.82	-24138393.77	-24135497.70	528,551	98,257	42,242	7,989	01	146	53	941,951,961
920_740	0.12	2.84	620,516	920000.00	921999.98	740000.00	741999.99	513.49	622.10	-24140795.75	-24137878.49	496,730	78,030	37,298	8,458	01	320	54	951,961,971
920_742	0.12	2.95	524,198	920000.00	921999.99	742000.01	743999.98	516.76	621.32	-24143713.87	-24138385.28	459,980	38,405	20,319	5,494	01	119	63	971,961,981,991
920_744	0.13	2.78	540,043	920000.00	921999.99	744000.01	745999.99	501.06	610.77	-24144222.88	-24141285.53	516,792	13,656	7,612	1,983	01	340	73	991,981,1001
920_746	0.13	2.80	525,041	920000.00	921999.99	746000.00	747999.98	494.30	577.52	-24146667.39	-24141287.27	511,272	8,704	4,130	935	01	860	76	991,1001,981,1011
920_748	0.13	2.83	498,869	920000.00	921999.99	748000.00	749999.98	503.42	565.51	-24147192.23	-24144214.47	498,100	595	158	16	01	260	71	1001,1011,1021
920_750	0.12	2.91	484,955	920000.00	921999.99	750000.00	751999.99	496.19	580.05	-24230286.13	-24146659.19	474,056	7,208	3,065	626	01	124	69	1021,1011,1032
920_752	0.13	2.80	511,789	920000.00	921999.99	752000.00	753999.99	492.87	573.71	-24232741.37	-24147183.91	509,582	1,678	475	54	01	162	73	1032,1021,1041

0.0 Report on LAS Statistics (By Tile) - continued

TNAME	Point Density	Average GSD	Total Points	X Min	X Max	Y Min	Y Max	Z Min	Z MAX	GPS Min	GPS Max	1st Returns	2nd Returns	3rd Returns	Other Returns	Min Int	Max Int	Mean Int	Flightlines
920_754	0.12	2.86	515,985	920000.00	921999.99	754000.00	755999.99	481.33	584.65	-24233331.88	-24230277.17	490,390	16,899	7,069	1,627	01	1,640	71	1041,1032,1051
920_756	0.12	2.86	642,269	920000.00	921999.99	756000.00	757999.99	479.31	590.02	-24235833.23	-24232731.86	488,193	93,932	47,188	12,956	01	3,860	54	1051,1041,1061
920_758	0.07	3.73	297,925	920000.00	921999.99	758000.00	759999.99	485.14	588.55	-24235832.16	-15663012.81	287,635	6,907	2,808	575	01	189	51	1061,1051,1071
920_760	0.13	2.82	517,280	920000.00	921999.99	760000.00	761999.99	494.58	587.96	-15663020.12	-15643942.24	503,244	10,279	3,383	374	01	200	19	1071,1081,1091
920_762	0.13	2.76	529,008	920000.00	921999.99	762000.00	763999.99	499.36	574.70	-15660485.08	-15641841.93	523,526	4,464	934	84	01	124	23	1091,1081,1101
920_764	0.13	2.73	536,480	920000.00	921999.99	764000.00	765999.99	504.76	559.14	-15643950.12	-15640072.07	536,090	338	49	03	01	180	28	1101,1091,1111
920_766	0.12	2.84	499,379	920000.00	921999.99	766000.00	767999.99	500.49	583.52	-15641850.43	-15638033.36	497,304	1,648	393	34	01	59	23	1101,1111,1121
920_768	0.13	2.80	553,325	920000.00	921999.99	768000.01	769999.99	481.75	572.88	-15640080.00	-13167013.16	510,068	32,031	10,030	1,196	01	600	28	1121,1111,1132
920_770	0.13	2.77	683,428	920000.00	921999.99	770000.00	771999.99	467.25	590.15	-15638041.74	-13167013.24	523,162	99,861	48,476	11,929	01	83	30	1121,1132,1142
920_772	0.12	2.89	843,543	920000.00	921999.99	772000.00	773999.99	443.38	585.94	-13171098.28	-13167013.32	480,669	227,852	107,518	27,504	01	1,100	26	1142,1132,1152
920_774	0.12	2.90	776,256	920000.00	921999.99	774000.00	775999.99	445.41	585.36	-13172761.19	-13168662.66	476,573	185,098	90,336	24,249	01	3,060	32	1142,1152,1162
920_776	0.13	2.83	650,801	920000.00	921999.99	776000.00	777999.99	471.85	583.50	-13204083.55	-13171091.26	498,303	97,416	44,778	10,304	01	380	32	1162,1171,1152,1181
920_778	0.13	2.82	635,505	920000.00	921999.99	778000.00	779999.99	475.68	589.69	-13205732.34	-13201673.05	501,779	91,595	36,227	5,904	01	600	27	1171,1181,1191
920_780	0.13	2.81	852,342	920000.00	921999.99	780000.00	781999.99	447.76	588.27	-13208071.87	-13204075.26	508,089	242,747	87,885	13,621	01	69	20	1181,1191,1201
920_782	0.13	2.83	785,336	920000.00	921999.99	782000.00	783999.99	440.24	571.50	-13209714.95	-13205723.88	501,268	197,161	74,470	12,437	01	71	22	1191,1201,1211
920_784	0.12	2.84	921,652	920000.00	921999.99	784000.00	785999.99	440.33	578.06	-13212086.71	-13208063.85	496,710	276,752	121,808	26,382	01	660	19	1201,1211,1221
920_786	0.13	2.79	592,067	920000.01	921999.99	786000.00	787999.99	444.69	540.90	-13219877.95	-13209706.55	514,032	50,718	22,980	4,337	01	86	36	1221,1211,1231

0.0 Report on LAS Statistics (By Tile) - continued

TNAME	Point Density	Average GSD	Total Points	X Min	X Max	Y Min	Y Max	Z Min	Z MAX	GPS Min	GPS Max	1st Returns	2nd Returns	3rd Returns	Other Returns	Min Int	Max Int	Mean Int	Flightlines
920_788	0.12	2.84	565,541	920000.00	921999.99	788000.00	789999.99	448.74	558.72	-13222246.49	-13212078.60	495,057	44,919	20,949	4,616	01	173	31	1231,1221,1241
920_790	0.12	2.91	743,683	920000.00	921999.98	790000.00	791999.99	444.58	559.27	-13223880.00	-13219870.40	471,004	175,854	79,071	17,754	01	139	20	1241,1231,1251
920_792	0.12	2.85	914,767	920000.00	921999.99	792000.00	793999.99	444.66	611.27	-13227838.25	-13222239.27	492,912	288,472	111,943	21,440	01	76	18	1251,1241,1261,1271
920_794	0.12	2.87	803,111	920000.00	921999.99	794000.00	795999.99	446.47	565.99	-13230197.47	-13223872.60	484,673	196,471	97,211	24,756	01	380	22	1271,1251,1261,1281
920_796	0.11	3.01	800,377	920000.00	921999.99	796000.00	797999.99	447.64	566.69	-13239581.80	-13227831.17	440,432	209,672	115,248	35,025	01	200	19	1271,1281,1292
920_798	0.13	2.83	916,776	920000.00	921999.99	798000.01	799999.99	447.90	592.75	-13241298.67	-13230190.39	498,932	249,462	133,395	34,987	01	260	21	1281,1292,1302
920_800	0.12	2.84	900,643	920000.00	921999.99	800000.00	801999.99	463.23	603.68	-13243673.74	-13239574.40	496,414	261,027	118,556	24,646	01	167	24	1302,1292,1312
920_802	0.12	2.89	704,851	920000.00	921999.99	802000.00	803999.99	472.84	603.01	-13245369.57	-13241291.94	479,324	140,767	68,894	15,866	01	89	30	1302,1312,1322
920_804	0.13	2.83	716,678	920000.00	921999.99	804000.00	805999.98	464.63	602.32	-13254403.84	-13243666.43	499,023	145,016	60,948	11,691	01	116	28	1322,1312,1331
920_806	0.11	2.98	713,196	920000.02	921999.99	806000.00	807999.99	456.14	604.13	-13256097.03	-13245362.37	450,575	173,430	74,780	14,411	01	700	20	1331,1322,1341
920_808	0.11	3.07	707,038	920000.00	921999.98	808000.00	809999.99	457.05	607.43	-13260229.84	-13254398.54	425,452	184,199	80,733	16,654	01	460	21	1341,1331,1351,1361
920_810	0.13	2.79	898,877	920000.00	921999.99	810000.00	811999.99	460.61	611.11	-13262653.37	-13256089.24	515,495	241,130	115,013	27,239	01	1,100	23	1351,1361,1341,1371
920_812	0.13	2.82	1,003,741	920000.00	921999.99	812000.00	813999.99	459.67	616.72	-13344388.45	-13258484.06	503,471	289,679	162,938	47,653	01	102	20	1361,1371,1351,1381
920_814	0.12	2.88	865,064	920000.00	921999.99	814000.00	815999.99	460.01	604.37	-13346109.54	-13262645.47	481,428	241,658	115,212	26,766	01	165	21	1381,1371,1391
920_816	0.12	2.87	925,039	920000.00	921999.99	816000.00	817999.99	465.62	612.52	-13348030.49	-13344379.49	486,050	287,525	126,313	25,151	01	820	22	1391,1381,1401
920_818	0.13	2.83	836,407	920000.00	921999.99	818000.00	819999.99	462.88	614.02	-13349744.93	-13346100.27	499,233	196,402	109,422	31,350	01	123	26	1391,1401,1411
920_820	0.12	2.92	723,034	920000.00	921999.99	820000.00	821999.99	461.94	589.02	-13352183.12	-13348021.38	468,041	173,081	64,153	17,759	01	320	23	1411,1401,1421

0.0 Report on LAS Statistics (By Tile) - continued

TNAME	Point Density	Average GSD	Total Points	X Min	X Max	Y Min	Y Max	Z Min	Z MAX	GPS Min	GPS Max	1st Returns	2nd Returns	3rd Returns	Other Returns	Min Int	Max Int	Mean Int	Flightlines
922_704	0.12	2.85	617,117	922000.00	923999.98	704000.00	705999.99	464.82	572.70	-24109084.72	-24106131.17	493,235	77,855	37,371	8,656	01	110	54	751,761,771
922_706	0.13	2.76	720,249	922000.00	923999.99	706000.00	707999.99	457.08	569.26	-24109703.73	-24106768.19	524,442	122,617	59,016	14,174	01	1,160	48	771,761,781
922_708	0.12	2.88	825,220	922000.00	923999.99	708000.01	709999.99	451.69	581.02	-24112600.18	-24109076.70	481,041	220,522	98,757	24,900	01	1,280	38	
																			781,771,791,801
922_710	0.13	2.83	759,328	922000.00	923999.99	710000.00	711999.99	453.80	566.61	-24114941.75	-24111981.43	500,777	157,164	80,733	20,654	01	480	48	801,791,811
922_712	0.12	2.84	632,064	922000.00	923999.99	712000.00	713999.99	468.41	574.48	-24120186.59	-24112596.22	495,554	80,172	43,702	12,636	01	780	60	801,811,821
922_714	0.12	2.84	608,121	922000.00	923999.99	714000.00	715999.99	477.96	582.89	-24122343.84	-24114933.55	497,777	63,510	35,628	11,206	01	980	56	811,821,831
922_716	0.13	2.81	593,662	922000.00	923999.99	716000.00	717999.99	495.77	600.14	-24122850.94	-24120178.80	507,487	51,916	26,753	7,506	01	1,100	55	821,831,841
922_718	0.12	2.87	580,878	922000.00	923999.99	718000.00	719999.99	490.36	606.81	-24125030.08	-24122336.00	486,257	60,471	27,435	6,715	01	840	55	831,841,851
922_720	0.12	2.86	1,015,842	922000.00	923999.99	720000.00	721999.99	453.77	611.75	-24125029.87	-24058443.45	487,635	322,699	161,251	44,257	01	191	31	851,841,861
922_722	0.13	2.83	1,137,254	922000.00	923999.99	722000.00	723999.99	446.03	586.43	-24125029.39	-24058443.70	500,129	363,667	208,574	64,884	01	1,940	28	861,851,871
922_724	0.13	2.82	782,478	922000.00	923999.99	724000.00	725999.99	447.84	563.15	-24063541.26	-24058444.14	501,897	162,065	90,181	28,335	01	940	49	
																			861,871,881,891
922_726	0.13	2.81	699,767	922000.00	923999.99	726000.00	727999.99	456.70	582.31	-24125526.03	-24060667.53	505,988	114,836	60,303	18,640	01	1,000	47	
																			881,891,871,901
922_728	0.12	2.86	680,195	922000.00	923999.99	728000.00	729999.99	463.87	587.73	-24127867.82	-24063534.54	487,986	123,694	55,057	13,458	01	800	44	891,901,911
922_730	0.13	2.82	688,528	922000.00	923999.99	730000.00	731999.99	489.01	609.23	-24128391.59	-24125517.62	502,721	108,697	58,913	18,197	01	2,760	53	901,911,921
922_732	0.13	2.79	697,860	922000.00	923999.99	732000.00	733999.99	496.80	612.15	-24134990.69	-24127859.80	514,953	103,081	59,311	20,515	01	200	52	921,911,931
922_734	0.12	2.87	502,801	922000.00	923999.99	734000.00	735999.99	516.90	632.15	-24135513.10	-24128383.51	485,315	10,875	4,947	1,664	01	1,640	62	921,931,941
922_736	0.12	2.89	479,244	922000.00	923999.99	736000.01	737999.99	533.60	614.06	-24137879.89	-24134982.34	478,183	1,051	10	00	01	113	68	931,941,951
922_738	0.13	2.78	557,908	922000.00	923999.99	738000.00	739999.99	512.31	615.25	-24138401.21	-24135504.93	516,464	26,376	12,376	2,692	01	121	69	941,951,961
922_740	0.13	2.79	974,950	922000.00	923999.99	740000.00	741999.99	492.82	609.96	-24140788.33	-24137871.11	513,094	289,402	141,318	31,136	01	1,100	31	971,961,951
922_742	0.12	2.92	565,643	922000.00	923999.99	742000.00	743999.99	489.23	600.40	-24143707.10	-24138392.66	470,791	59,192	28,782	6,878	01	820	59	
																			961,971,981,991
922_744	0.13	2.77	523,714	922000.00	923999.99	744000.00	745999.99	487.76	585.47	-24144230.23	-24140779.72	523,104	401	181	28	01	1,660	76	
																			991,981,971,1001
922_746	0.13	2.80	716,948	922000.00	923999.99	746000.00	747999.99	482.23	714.96	-24146660.09	-24143698.61	509,661	117,118	69,129	21,040	01	126	53	
																			991,1001,1011
922_748	0.12	2.86	539,816	922000.00	923999.99	748000.00	749999.99	481.99	581.64	-24147199.58	-24144221.95	487,506	30,585	17,035	4,690	01	164	66	
																			1011,1001,1021
922_750	0.12	2.92	573,815	922000.00	923999.99	750000.01	751999.99	472.61	606.73	-24230293.34	-24146651.87	468,504	62,326	33,770	9,215	01	120	56	
																			1021,1011,1032
922_752	0.13	2.80	740,298	922000.00	923999.99	752000.00	753999.99	474.00	586.06	-24232734.08	-24147191.24	511,508	130,951	74,524	23,315	01	760	47	
																			1032,1021,1041

0.0 Report on LAS Statistics (By Tile) - continued

TNAME	Point Density	Average GSD	Total Points	X Min	X Max	Y Min	Y Max	Z Min	Z MAX	GPS Min	GPS Max	1st Returns	2nd Returns	3rd Returns	Other Returns	Min Int	Max Int	Mean Int	Flightlines
922_754	0.12	2.84	553,008	922000.00	923999.99	754000.00	755999.99	477.07	574.02	-24233338.71	-24230284.23	497,150	33,301	17,368	5,189	01	760	66	1041,1032,1051
922_756	0.12	2.91	504,829	922000.00	923999.99	756000.00	757999.99	478.86	574.77	-24235825.91	-24232724.60	471,207	20,996	10,011	2,615	01	174	67	1041,1051,1061
922_758	0.07	3.75	287,615	922000.00	923999.99	758000.00	759999.98	498.53	573.60	-24235824.87	-15663005.51	285,095	1,983	500	37	01	106	51	1061,1051,1071
922_760	0.12	2.85	501,435	922000.01	923999.99	760000.00	761999.98	496.01	562.49	-15663012.79	-15643934.75	494,126	5,878	1,305	126	01	100	19	1071,1081,1091
922_762	0.14	2.73	574,664	922000.00	923999.99	762000.00	763999.99	498.33	588.58	-15660493.15	-15641849.78	538,365	26,106	8,976	1,217	01	101	25	1081,1091,1101
922_764	0.15	2.63	580,232	922000.01	923999.99	764000.00	765999.99	506.17	574.02	-15643942.80	-15640065.09	578,694	1,284	236	18	01	2,260	28	1091,1101,1111
922_766	0.13	2.82	501,988	922000.00	923999.99	766000.00	767999.99	485.57	536.37	-15641858.70	-15638041.24	501,421	519	45	03	01	140	24	1101,1111,1121
922_768	0.12	2.84	621,806	922000.00	923999.99	768000.00	769999.99	459.79	572.15	-15640072.77	-13167005.30	495,883	88,959	32,088	4,876	01	1,500	26	1121,1111,1132
922_770	0.13	2.79	897,511	922000.00	923999.99	770000.00	771999.99	453.05	587.75	-15638049.47	-13167005.36	514,631	241,048	116,115	25,717	01	134	24	1132,1121,1142
922_772	0.12	2.87	996,185	922000.00	923999.99	772000.00	773999.99	439.99	587.08	-13171091.16	-13167005.49	486,840	301,043	160,568	47,734	01	4,000	21	1142,1132,1152
922_774	0.12	2.91	917,674	922000.00	923999.99	774000.00	775999.99	445.51	583.36	-13172768.56	-13168670.12	473,710	255,384	145,193	43,387	01	580	26	1152,1142,1162
922_776	0.12	2.86	663,486	922000.00	923999.99	776000.00	777999.99	467.61	586.83	-13204076.42	-13171084.03	488,727	113,605	49,952	11,202	01	320	31	1171,1162,1152,1181
922_778	0.13	2.83	978,791	922000.00	923999.99	778000.00	779999.99	449.05	593.85	-13205739.93	-13172764.48	498,726	318,361	136,572	25,132	01	77	17	1171,1181,1162,1191
922_780	0.13	2.80	781,708	922000.00	923999.99	780000.00	781999.99	439.67	599.68	-13208065.14	-13204067.99	509,992	177,832	78,326	15,558	01	760	21	1191,1181,1201
922_782	0.12	2.86	699,550	922000.00	923999.99	782000.00	783999.99	439.96	559.74	-13209722.51	-13205731.38	489,621	135,120	60,523	14,286	01	1,340	20	1201,1191,1211
922_784	0.12	2.85	561,673	922000.00	923999.99	784000.00	785999.99	441.20	547.63	-13212079.39	-13208056.67	492,941	43,328	20,570	4,834	01	80	32	1211,1201,1221
922_786	0.13	2.78	689,506	922000.00	923999.99	786000.00	787999.99	450.63	568.35	-13219885.51	-13209714.17	517,539	103,591	53,942	14,434	01	81	29	1211,1221,1231

0.0 Report on LAS Statistics (By Tile) - continued

TNAME	Point Density	Average GSD	Total Points	X Min	X Max	Y Min	Y Max	Z Min	Z MAX	GPS Min	GPS Max	1st Returns	2nd Returns	3rd Returns	Other Returns	Min Int	Max Int	Mean Int	Flightlines
922_788	0.13	2.83	715,449	922000.00	923999.99	788000.00	789999.99	444.13	558.59	-13222239.37	-13212071.23	498,730	143,816	59,900	13,003	01	160	23	1231,1221,1241
922_790	0.12	2.91	833,267	922000.00	923999.99	790000.00	791999.99	442.35	595.71	-13226215.65	-13219877.90	472,716	225,065	108,514	26,972	01	220	16	1231,1241,1251,1261
922_792	0.13	2.82	988,312	922000.00	923999.99	792000.00	793999.99	444.12	696.49	-13227845.71	-13222232.24	503,543	305,526	145,155	34,088	01	640	18	1241,1261,1251,1271
922_794	0.12	2.85	832,470	922000.00	923999.99	794000.00	795999.99	452.66	586.71	-13230190.32	-13226208.40	491,097	206,216	106,295	28,862	01	116	22	1271,1261,1281
922_796	0.12	2.90	1,010,794	922000.00	923999.99	796000.00	797999.99	455.30	602.75	-13239574.54	-13227838.48	477,417	309,386	175,136	48,855	01	88	19	1271,1281,1292
922_798	0.12	2.89	1,123,614	922000.00	923999.99	798000.00	799999.99	450.41	607.64	-13241305.82	-13230183.12	478,392	377,401	211,012	56,809	01	81	16	1281,1292,1302
922_800	0.13	2.81	857,020	922000.00	923999.99	800000.00	801999.99	453.16	615.43	-13243666.34	-13239567.20	505,424	222,396	105,829	23,371	01	181	24	1302,1292,1312
922_802	0.13	2.79	866,063	922000.00	923999.99	802000.00	803999.99	468.13	612.97	-13245376.47	-13241299.03	515,568	219,565	107,074	23,856	01	86	26	1312,1302,1322
922_804	0.12	2.84	806,774	922000.00	923999.99	804000.00	805999.99	461.68	608.11	-13254396.84	-13243658.51	496,218	192,688	95,088	22,780	01	96	25	1312,1322,1331
922_806	0.12	2.91	910,684	922000.00	923999.99	806000.00	807999.99	462.45	610.14	-13256104.06	-13245369.66	473,897	284,677	126,310	25,800	01	87	18	1322,1331,1341
922_808	0.11	3.08	745,051	922000.00	923999.99	808000.00	809999.99	464.62	610.10	-13260237.08	-13254388.90	423,118	207,121	93,272	21,540	01	78	20	1341,1331,1351,1361
922_810	0.13	2.81	842,845	922000.00	923999.99	810000.00	811999.99	470.93	615.38	-13262646.28	-13256096.30	507,212	205,434	104,145	26,054	01	620	22	1361,1351,1341,1371
922_812	0.12	2.84	933,006	922000.00	923999.99	812000.00	813999.99	472.01	613.84	-13344381.42	-13258480.49	497,577	259,437	136,004	39,988	01	420	23	1371,1361,1351,1381
922_814	0.12	2.88	657,461	922000.00	923999.99	814000.00	815999.99	490.32	603.90	-13346116.55	-13262638.29	483,398	113,044	50,517	10,502	01	460	33	1381,1371,1391
922_816	0.12	2.87	550,135	922000.00	923999.99	816000.00	817999.99	495.19	601.09	-13348023.26	-13344372.14	486,336	42,903	17,367	3,529	01	84	33	1381,1391,1401
922_818	0.12	2.94	942,326	922000.00	923999.99	818000.00	819999.99	470.77	626.72	-13349751.88	-13346107.73	463,603	294,625	146,318	37,780	01	1,620	23	1391,1401,1411
922_820	0.11	3.01	802,562	922000.00	923999.99	820000.00	821999.99	466.62	624.47	-13352175.97	-13348014.15	442,619	208,579	114,835	36,529	01	95	24	1401,1411,1421

0.0 Report on LAS Statistics (By Tile) - continued

TNAME	Point Density	Average GSD	Total Points	X Min	X Max	Y Min	Y Max	Z Min	Z MAX	GPS Min	GPS Max	1st Returns	2nd Returns	3rd Returns	Other Returns	Min Int	Max Int	Mean Int	Flightlines
924_704	0.13	2.83	563,570	924000.00	925999.99	704000.00	705999.99	475.23	582.87	-24109077.37	-24106123.55	500,869	37,940	19,425	5,336	01	300	63	751,761,771
924_706	0.13	2.78	623,824	924000.00	925999.99	706000.00	707999.99	456.70	572.22	-24109711.09	-24106775.43	518,935	65,693	31,735	7,461	01	400	55	761,781,771
924_708	0.13	2.80	849,077	924000.00	925999.99	708000.00	709999.99	450.23	563.57	-24111981.92	-24109069.43	508,820	204,411	107,041	28,805	01	980	41	771,781,791
924_710	0.12	2.93	550,980	924000.00	925999.99	710000.00	711999.99	456.91	575.65	-24114934.51	-24109709.36	464,606	53,021	26,076	7,277	01	5,100	64	
																			791,801,781,811
924_712	0.13	2.80	575,517	924000.00	925999.99	712000.01	713999.99	466.95	575.27	-24120193.74	-24112603.67	508,734	39,725	20,608	6,450	01	620	65	811,801,821
924_714	0.13	2.80	619,220	924000.00	925999.99	714000.00	715999.99	482.80	597.02	-24122336.69	-24114926.10	511,863	62,267	34,548	10,542	01	5,100	56	811,821,831
924_716	0.13	2.82	940,810	924000.00	925999.99	716000.00	717999.99	471.93	606.70	-24122858.15	-24120186.07	502,441	255,071	139,677	43,621	01	1,660	33	831,821,841
924_718	0.12	2.90	926,204	924000.00	925999.99	718000.00	719999.99	449.22	599.06	-24125022.79	-24122328.55	475,234	274,809	139,074	37,087	01	900	33	831,841,851
924_720	0.12	2.85	1,111,654	924000.00	925999.99	720000.00	721999.99	442.66	587.81	-24125022.57	-24058450.87	491,483	373,677	194,321	52,173	01	1,160	28	851,841,861
924_722	0.13	2.82	948,019	924000.00	925999.99	722000.00	723999.99	445.00	582.30	-24125022.04	-24058451.16	501,947	270,939	136,960	38,173	01	560	33	851,861,871
924_724	0.12	2.84	814,328	924000.00	925999.99	724000.00	725999.99	452.60	584.83	-24063534.11	-24058451.62	496,270	186,069	100,292	31,697	01	1,420	45	
																			871,861,881,891
924_726	0.12	2.85	735,815	924000.00	925999.99	726000.00	727999.99	462.34	592.19	-24125533.41	-24060660.17	493,008	144,201	74,392	24,214	01	5,100	45	
																			891,871,881,901
924_728	0.12	2.87	679,283	924000.00	925999.99	728000.00	729999.99	477.20	585.27	-24127860.64	-24063527.29	486,318	116,152	59,727	17,086	01	1,380	46	891,901,911
924_730	0.12	2.84	864,927	924000.00	925999.99	730000.00	731999.99	480.09	600.27	-24128399.06	-24125525.30	497,529	210,107	119,488	37,803	01	2,060	39	911,901,921
924_732	0.13	2.78	658,849	924000.00	925999.99	732000.00	733999.99	491.95	596.30	-24134983.30	-24127852.44	519,009	82,514	44,250	13,076	01	1,760	60	921,911,931
924_734	0.12	2.83	499,603	924000.00	925999.99	734000.00	735999.99	509.56	604.01	-24135520.52	-24128390.93	497,869	1,213	446	75	01	580	70	931,921,941
924_736	0.12	2.86	500,401	924000.00	925999.99	736000.00	737999.99	519.24	625.83	-24137872.45	-24134975.07	488,939	8,359	2,664	439	01	1,160	66	941,931,951
924_738	0.12	2.84	547,277	924000.01	925999.98	738000.00	739999.99	512.57	620.81	-24138408.66	-24135512.06	496,238	32,180	15,040	3,819	01	1,119	66	941,951,961
924_740	0.12	2.85	557,132	924000.00	925999.99	740000.00	741999.99	496.50	612.31	-24140781.09	-24137863.87	493,215	41,779	17,533	4,605	01	1,900	60	951,961,971
924_742	0.12	2.86	586,856	924000.00	925999.99	742000.00	743999.99	480.77	594.37	-24143699.92	-24138400.14	488,026	61,162	29,843	7,825	01	440	61	
																			971,961,981,991
924_744	0.13	2.76	668,609	924000.00	925999.99	744000.00	745999.99	471.64	570.12	-24144237.68	-24140772.31	524,516	90,359	42,745	10,989	01	5,100	60	
																			991,981,971,1001
924_746	0.13	2.81	706,075	924000.00	925999.99	746000.00	747999.99	466.26	570.21	-24146652.88	-24143691.40	505,862	112,001	67,234	20,978	01	1,100	54	
																			991,1001,1011
924_748	0.12	2.87	686,015	924000.00	925999.99	748000.00	749999.99	467.76	584.98	-24147206.91	-24144229.28	487,191	119,179	63,189	16,456	01	1,500	47	
																			1011,1001,1021
924_750	0.12	2.88	639,604	924000.00	925999.99	750000.00	751999.99	470.89	587.57	-24230300.40	-24146644.68	483,907	90,100	50,656	14,941	01	1,240	51	
																			1021,1011,1032
924_752	0.13	2.80	537,675	924000.00	925999.99	752000.00	753999.99	473.91	576.52	-24232726.90	-24147198.62	510,013	15,562	9,286	2,814	01	1,460	70	
																			1032,1021,1041

0.0 Report on LAS Statistics (By Tile) - continued

TNAME	Point Density	Average GSD	Total Points	X Min	X Max	Y Min	Y Max	Z Min	Z MAX	GPS Min	GPS Max	1st Returns	2nd Returns	3rd Returns	Other Returns	Min Int	Max Int	Mean Int	Flightlines
924_754	0.12	2.87	484,931	924000.00	925999.99	754000.00	755999.97	486.37	501.74	-24233345.92	-24230291.24	484,879	52	00	00	01	340	76	1041,1032,1051
924_756	0.12	2.90	476,268	924000.00	925999.99	756000.00	757999.99	491.77	512.61	-24235818.48	-24232717.20	476,194	74	00	00	06	116	75	1051,1041,1061
924_758	0.07	3.72	290,125	924000.00	925999.98	758000.00	759999.99	492.40	561.86	-24235817.45	-15662998.36	289,672	352	90	11	01	109	52	1051,1061,1071
924_760	0.13	2.74	567,702	924000.00	925999.99	760000.00	761999.99	488.02	564.99	-15663005.50	-15643927.49	533,975	24,593	8,164	970	01	193	21	1081,1071,1091
924_762	0.13	2.76	531,561	924000.00	925999.99	762000.00	763999.99	497.56	561.73	-15660501.07	-15641858.11	524,429	4,833	1,947	352	01	66	27	1081,1091,1101
924_764	0.13	2.82	504,567	924000.00	925999.99	764000.00	765999.99	505.42	568.27	-15643935.54	-15640057.52	504,420	132	13	02	01	123	28	1101,1091,1111
924_766	0.12	2.85	518,288	924000.00	925999.99	766000.00	767999.99	484.53	577.61	-15641866.55	-15638048.91	493,481	18,557	5,549	701	01	380	23	1101,1111,1121
924_768	0.12	2.84	553,256	924000.01	925999.99	768000.00	769999.99	462.29	562.52	-15640065.34	-13166997.61	495,860	41,052	14,295	2,049	01	420	25	1121,1111,1132
924_770	0.12	2.83	778,976	924000.00	925999.99	770000.00	771999.99	445.47	572.35	-15638057.05	-13166997.67	497,953	179,645	82,035	19,343	01	107	25	1121,1132,1142
924_772	0.13	2.80	1,097,110	924000.00	925999.99	772000.00	773999.99	438.55	589.63	-13171084.03	-13166997.88	511,233	341,384	185,884	58,609	01	91	20	1142,1132,1152
924_774	0.13	2.80	973,856	924000.00	925999.99	774000.00	775999.98	448.38	583.40	-13172775.90	-13168677.38	508,816	285,168	143,251	36,621	01	101	27	1152,1142,1162
924_776	0.12	2.92	790,323	924000.00	925999.99	776000.00	777999.99	438.17	582.87	-13204068.24	-13171076.20	468,092	198,238	99,368	24,625	01	740	26	1162,1152,1171,1181
924_778	0.12	2.88	765,572	924000.00	925999.99	778000.00	779999.99	438.34	563.82	-13205747.47	-13201688.35	481,646	179,892	84,581	19,453	01	183	18	1171,1181,1191
924_780	0.13	2.82	689,766	924000.00	925999.99	780000.00	781999.99	439.88	555.52	-13208058.01	-13204060.81	502,635	118,812	55,653	12,666	01	74	21	1191,1181,1201
924_782	0.13	2.78	660,408	924000.00	925999.99	782000.00	783999.99	441.71	557.45	-13209730.11	-13205738.71	517,399	86,227	45,384	11,398	01	78	24	1191,1201,1211
924_784	0.12	2.85	869,556	924000.00	925999.99	784000.00	785999.99	441.27	590.23	-13212071.93	-13208049.67	491,184	230,819	115,528	32,025	01	80	19	1201,1211,1221
924_786	0.12	2.84	898,297	924000.00	925999.99	786000.00	787999.99	441.88	591.23	-13219893.16	-13209721.88	495,813	232,543	129,433	40,508	01	1,260	20	1211,1221,1231

0.0 Report on LAS Statistics (By Tile) - continued

TNAME	Point Density	Average GSD	Total Points	X Min	X Max	Y Min	Y Max	Z Min	Z MAX	GPS Min	GPS Max	1st Returns	2nd Returns	3rd Returns	Other Returns	Min Int	Max Int	Mean Int	Flightlines
924_788	0.12	2.85	867,744	924000.00	925999.99	788000.00	789999.99	441.90	594.30	-13222232.23	-13212063.88	491,151	241,326	109,263	26,004	01	104	19	1221,1231,1241
924_790	0.12	2.88	1,061,668	924000.00	925999.99	790000.00	791999.99	443.70	604.63	-13223894.92	-13219885.38	481,976	355,491	181,748	42,453	01	140	16	1241,1231,1251
924_792	0.13	2.83	781,981	924000.00	925999.99	792000.00	793999.99	454.80	597.44	-13227853.17	-13222225.12	500,587	174,363	87,380	19,651	01	131	26	1241,1251,1261,1271
924_794	0.12	2.84	741,255	924000.00	925999.99	794000.00	795999.98	465.76	595.59	-13230183.43	-13223891.30	495,147	156,662	73,426	16,020	01	89	28	1271,1261,1251,1281
924_796	0.12	2.93	725,978	924000.00	925999.99	796000.00	797999.99	482.87	601.06	-13239567.22	-13227845.86	465,327	166,852	77,742	16,057	01	87	26	1271,1281,1292
924_798	0.12	2.86	842,028	924000.00	925999.98	798000.00	799999.99	467.77	608.88	-13241312.91	-13230176.05	488,592	216,559	111,055	25,822	01	83	24	1281,1292,1302
924_800	0.13	2.80	904,313	924000.00	925999.99	800000.00	801999.99	454.32	599.65	-13243658.64	-13239559.74	512,008	249,863	115,253	27,189	01	200	23	1292,1302,1312
924_802	0.12	2.84	812,642	924000.00	925999.99	802000.00	803999.99	457.47	602.05	-13245383.74	-13241306.14	495,460	191,564	98,314	27,304	01	89	29	1302,1312,1322
924_804	0.12	2.88	790,431	924000.00	925999.99	804000.00	805999.99	460.57	607.37	-13254389.83	-13243651.05	483,136	187,862	94,587	24,846	01	860	27	1312,1322,1331
924_806	0.12	2.85	1,031,427	924000.00	925999.99	806000.00	807999.99	469.95	608.58	-13256110.87	-13245376.52	491,154	351,798	157,082	31,393	01	79	16	1331,1322,1341
924_808	0.11	2.96	921,673	924000.00	925999.99	808000.00	809999.99	476.99	611.70	-13260244.31	-13254381.76	457,343	303,301	134,996	26,033	01	99	18	1331,1341,1351,1361
924_810	0.13	2.81	781,151	924000.00	925999.99	810000.00	811999.99	491.55	611.97	-13262639.16	-13258469.79	507,925	167,753	84,883	20,590	01	186	26	1351,1361,1371
924_812	0.12	2.89	1,054,470	924000.00	925999.99	812000.00	813999.99	474.89	617.27	-13344374.13	-13258469.79	478,966	340,458	184,067	50,979	01	141	22	1361,1371,1351,1381
924_814	0.12	2.87	1,001,544	924000.00	925999.99	814000.00	815999.99	477.28	615.36	-13346123.81	-13262631.11	484,754	301,741	167,156	47,893	01	172	21	1381,1371,1391
924_816	0.12	2.86	665,873	924000.00	925999.99	816000.00	817999.99	492.40	617.99	-13348016.11	-13344364.97	489,052	107,835	54,754	14,232	01	87	28	1391,1381,1401
924_818	0.12	2.93	667,480	924000.00	925999.99	818000.00	819999.99	487.45	619.77	-13349759.02	-13346115.02	467,182	125,691	60,321	14,286	01	460	29	1391,1401,1411
924_820	0.11	2.98	869,737	924000.00	925999.99	820000.00	821999.99	471.86	614.84	-13352168.42	-13348007.15	450,536	254,359	130,158	34,684	01	480	24	1411,1401,1421

0.0 Report on LAS Statistics (By Tile) - continued

TNAME	Point Density	Average GSD	Total Points	X Min	X Max	Y Min	Y Max	Z Min	Z MAX	GPS Min	GPS Max	1st Returns	2nd Returns	3rd Returns	Other Returns	Min Int	Max Int	Mean Int	Flightlines
926_704	0.13	2.78	982,220	926000.00	927999.99	704000.00	705999.99	441.70	568.24	-24109070.10	-24106116.01	518,118	263,005	154,111	46,986	01	1,060	34	751,761,771
926_706	0.13	2.83	843,650	926000.00	927999.99	706000.00	707999.99	443.25	571.15	-24111967.32	-24106782.73	501,009	197,920	111,434	33,287	01	1,580	39	771,761,781,791
926_708	0.12	2.84	695,016	926000.00	927999.99	708000.00	709999.99	445.55	574.37	-24111974.36	-24109061.84	495,784	123,679	59,871	15,682	01	1,580	50	781,771,791
926_710	0.12	2.91	564,109	926000.00	927999.99	710000.00	711999.99	473.19	579.02	-24114926.83	-24109710.86	471,642	55,705	28,419	8,343	01	1,000	64	791,781,801,811
926_712	0.13	2.83	539,751	926000.02	927999.99	712000.00	713999.99	481.36	582.83	-24120200.98	-24112610.82	500,687	21,544	12,754	4,766	01	178	78	801,811,821
926_714	0.12	2.84	577,278	926000.00	927999.99	714000.00	715999.99	489.08	596.65	-24122329.28	-24114918.95	495,911	48,013	25,276	8,078	01	1,920	60	821,811,831
926_716	0.12	2.84	1,077,773	926000.00	927999.99	716000.00	717999.99	446.16	605.15	-24122865.65	-24120193.16	495,840	352,250	180,556	49,127	01	240	30	831,821,841
926_718	0.12	2.88	1,122,595	926000.00	927999.99	718000.00	719999.99	438.86	583.12	-24125015.55	-24122321.31	482,258	383,685	201,139	55,513	01	1,480	26	831,841,851
926_720	0.13	2.81	995,966	926000.00	927999.99	720000.00	721999.99	442.54	579.15	-24125015.33	-24058458.14	505,951	311,549	144,130	34,336	01	900	32	851,841,861
926_722	0.13	2.83	665,294	926000.00	927999.99	722000.00	723999.99	451.90	576.77	-24125014.89	-24058458.43	499,123	102,602	50,147	13,422	01	4,300	57	861,851,871
926_724	0.12	2.85	675,402	926000.00	927999.99	724000.00	725999.99	459.23	577.60	-24063526.87	-24058458.89	491,536	111,368	55,572	16,926	01	580	51	861,871,881,891
926_726	0.12	2.87	795,200	926000.00	927999.99	726000.00	727999.99	459.57	592.27	-24125541.07	-24060652.93	485,659	182,285	96,494	30,762	01	5,100	36	881,871,891,901
926_728	0.11	2.96	516,485	926000.00	927999.99	728000.00	729999.98	476.58	577.77	-24127853.31	-24063520.22	457,551	35,120	18,422	5,392	01	760	57	901,891,911
926_730	0.12	2.85	605,967	926000.00	927999.99	730000.00	731999.99	502.74	602.43	-24128406.63	-24125532.60	493,380	64,177	36,633	11,777	01	122	56	901,911,921
926_732	0.13	2.81	506,972	926000.00	927999.99	732000.00	733999.99	504.15	588.64	-24134976.06	-24127845.53	505,389	1,223	292	68	01	560	73	911,921,931
926_734	0.12	2.89	494,460	926000.01	927999.98	734000.00	735999.99	506.37	593.33	-24135527.49	-24128398.34	477,528	10,121	5,333	1,478	01	111	67	921,931,941
926_736	0.12	2.89	496,790	926000.00	927999.99	736000.00	737999.99	506.21	614.89	-24137865.18	-24134967.95	477,954	11,641	5,683	1,512	01	116	65	931,941,951
926_738	0.12	2.85	505,620	926000.00	927999.99	738000.00	739999.99	508.48	602.02	-24138416.08	-24135519.56	494,277	8,610	2,341	392	01	117	67	951,941,961
926_740	0.12	2.86	520,292	926000.00	927999.99	740000.00	741999.98	497.72	612.45	-24140773.59	-24137856.60	487,861	22,651	8,175	1,605	01	153	70	951,961,971
926_742	0.12	2.90	480,369	926000.00	927999.99	742000.00	743999.99	482.55	575.43	-24143690.59	-24138407.47	474,707	4,076	1,325	261	01	660	79	971,961,981,991
926_744	0.14	2.73	561,124	926000.00	927999.99	744000.00	745999.99	468.76	557.10	-24144245.01	-24140765.10	538,623	13,059	7,275	2,167	01	124	69	981,991,971,1001
926_746	0.13	2.81	752,967	926000.00	927999.99	746000.00	747999.99	462.77	577.77	-24146645.67	-24141309.19	505,795	139,624	82,278	25,270	01	1,220	47	1001,991,981,1011
926_748	0.12	2.88	484,883	926000.00	927999.98	748000.00	749999.99	475.79	561.30	-24147214.12	-24144236.78	481,856	1,967	845	215	01	155	73	1011,1001,1021
926_750	0.13	2.83	502,081	926000.00	927999.99	750000.01	751999.99	482.42	556.57	-24230307.66	-24146637.33	499,258	2,232	519	72	01	173	75	1021,1011,1032

0.0 Report on LAS Statistics (By Tile) - continued

TNAME	Point Density	Average GSD	Total Points	X Min	X Max	Y Min	Y Max	Z Min	Z MAX	GPS Min	GPS Max	1st Returns	2nd Returns	3rd Returns	Other Returns	Min Int	Max Int	Mean Int	Flightlines
926_752	0.13	2.82	535,229	926000.00	927999.99	752000.00	753999.99	478.79	564.30	-24232719.61	-24147205.95	504,774	19,072	9,360	2,023	01	520	71	1021,1032,1041
926_754	0.12	2.93	492,336	926000.00	927999.99	754000.00	755999.99	482.14	567.09	-24233352.81	-24230298.38	465,460	17,472	7,838	1,566	01	116	74	1041,1032,1051
926_756	0.12	2.87	515,785	926000.00	927999.99	756000.00	757999.99	483.19	581.35	-24235811.07	-24232709.96	485,200	18,596	9,470	2,519	01	127	70	1051,1041,1061
926_758	0.07	3.71	291,083	926000.00	927999.97	758000.01	759999.98	482.55	553.65	-24235810.13	-15662991.12	290,350	580	140	13	01	107	54	1051,1061,1071
926_760	0.13	2.77	550,355	926000.00	927999.99	760000.00	761999.99	484.54	566.65	-15662998.35	-15643920.71	522,568	20,746	6,310	731	01	191	22	1071,1081,1091
926_762	0.12	2.84	517,107	926000.00	927999.99	762000.00	763999.99	491.46	570.27	-15660509.04	-15641865.84	495,364	15,164	5,661	918	01	87	27	1081,1091,1101
926_764	0.13	2.78	532,678	926000.00	927999.99	764000.00	765999.99	490.96	584.11	-15643927.59	-15640050.60	516,584	11,092	4,262	740	01	194	30	1091,1101,1111
926_766	0.13	2.79	611,553	926000.00	927999.97	766000.00	767999.99	482.31	587.93	-15641874.25	-15638056.43	514,823	66,826	25,838	4,066	01	182	21	1111,1101,1121
926_768	0.12	2.87	678,758	926000.00	927999.99	768000.00	769999.99	454.45	584.85	-15640058.13	-13166990.03	486,670	126,713	54,277	11,098	01	5,100	20	1121,1111,1132
926_770	0.13	2.80	969,509	926000.00	927999.99	770000.00	771999.99	445.46	581.25	-15638065.29	-13166990.12	511,329	292,893	134,916	30,371	01	108	20	1121,1132,1142
926_772	0.13	2.76	909,420	926000.00	927999.99	772000.00	773999.99	436.36	557.52	-13171076.19	-13166990.33	525,500	227,363	122,015	34,542	01	90	24	1132,1142,1152
926_774	0.13	2.83	1,102,278	926000.00	927999.99	774000.00	775999.99	435.67	568.87	-13172783.31	-13168684.41	498,433	347,557	196,591	59,697	01	480	20	1142,1152,1162
926_776	0.12	2.90	805,578	926000.00	927999.99	776000.00	777999.99	436.98	561.65	-13204061.92	-13171068.60	474,433	205,280	98,658	27,207	01	740	22	1162,1171,1152,1181
926_778	0.13	2.81	842,791	926000.00	927999.99	778000.00	779999.99	438.93	559.89	-13205754.71	-13201695.56	505,454	221,513	95,769	20,055	01	3,860	17	1171,1181,1191
926_780	0.13	2.80	1,104,277	926000.00	927999.99	780000.00	781999.99	449.60	587.82	-13208050.92	-13204053.63	510,895	383,306	174,887	35,189	01	69	14	1191,1181,1201
926_782	0.12	2.90	801,705	926000.00	927999.99	782000.00	783999.99	451.20	584.59	-13209737.82	-13205746.13	476,953	199,677	102,046	23,029	01	1,200	20	1191,1201,1211
926_784	0.13	2.83	658,612	926000.00	927999.99	784000.00	785999.99	452.87	584.77	-13212064.50	-13208042.58	499,300	103,686	45,692	9,934	01	860	32	1201,1211,1221

0.0 Report on LAS Statistics (By Tile) - continued

TNAME	Point Density	Average GSD	Total Points	X Min	X Max	Y Min	Y Max	Z Min	Z MAX	GPS Min	GPS Max	1st Returns	2nd Returns	3rd Returns	Other Returns	Min Int	Max Int	Mean Int	Flightlines
926_786	0.13	2.74	745,826	926000.00	927999.99	786000.00	787999.99	466.65	591.70	-13219900.67	-13209729.65	532,800	140,277	61,171	11,578	01	560	29	1221,1211,1231
926_788	0.12	2.84	914,244	926000.00	927999.99	788000.00	789999.99	455.07	595.30	-13222225.25	-13212056.39	497,136	263,773	125,902	27,433	01	75	21	1231,1221,1241
926_790	0.12	2.92	652,331	926000.00	927999.99	790000.00	791999.99	464.88	595.90	-13226199.58	-13219893.14	470,227	120,690	51,632	9,782	01	960	29	1241,1231,1251,1261
926_792	0.13	2.80	602,007	926000.00	927999.99	792000.00	793999.99	470.44	578.99	-13227860.48	-13222218.09	510,117	65,363	23,015	3,512	01	75	33	1251,1241,1261,1271
926_794	0.12	2.87	509,473	926000.00	927999.99	794000.00	795999.99	487.62	575.27	-13230176.13	-13223895.39	485,158	16,639	6,531	1,145	01	420	37	1271,1261,1251,1281
926_796	0.12	2.87	508,295	926000.00	927999.99	796000.00	797999.99	502.31	598.13	-13239559.70	-13227853.35	485,676	14,790	6,407	1,422	01	83	39	1281,1271,1292
926_798	0.12	2.92	639,151	926000.00	927999.99	798000.01	799999.99	482.80	607.60	-13241320.15	-13230168.81	468,121	111,262	49,445	10,323	01	2,880	29	1281,1292,1302
926_800	0.13	2.82	859,217	926000.00	927999.99	800000.00	801999.99	464.51	600.38	-13243651.30	-13239552.19	504,794	228,689	103,234	22,500	01	180	24	1292,1302,1312
926_802	0.13	2.77	886,864	926000.00	927999.99	802000.00	803999.99	462.57	599.15	-13245390.80	-13241313.01	520,928	229,550	110,372	26,014	01	116	26	1312,1302,1322
926_804	0.12	2.92	548,661	926000.00	927999.99	804000.00	805999.99	486.05	597.18	-13254382.69	-13243642.96	469,786	51,575	22,639	4,661	01	460	36	1312,1322,1331
926_806	0.12	2.90	749,921	926000.00	927999.99	806000.00	807999.99	477.13	613.77	-13256117.90	-13245383.75	476,657	180,342	78,399	14,523	01	75	21	1331,1322,1341
926_808	0.12	2.88	1,006,713	926000.00	927999.99	808000.00	809999.99	477.02	610.61	-13260250.51	-13254374.72	481,119	345,961	151,143	28,490	01	700	17	1341,1331,1351,1361
926_810	0.13	2.82	556,636	926000.00	927999.99	810000.00	811999.99	506.02	613.83	-13262631.99	-13256112.71	503,115	34,799	15,432	3,290	01	127	32	1361,1351,1341,1371
926_812	0.12	2.87	655,137	926000.00	927999.99	812000.00	813999.99	499.96	615.15	-13344367.01	-13258465.59	485,807	98,178	55,844	15,308	01	99	30	1361,1371,1351,1381
926_814	0.12	2.91	997,494	926000.00	927999.99	814000.00	815999.99	480.07	616.72	-13346131.01	-13262624.11	472,965	319,491	163,558	41,480	01	162	20	1381,1371,1391
926_816	0.12	2.86	808,082	926000.00	927999.99	816000.00	817999.99	485.33	612.71	-13348009.02	-13344357.62	488,820	202,962	95,378	20,922	01	1,240	24	1391,1381,1401
926_818	0.13	2.83	504,285	926000.00	927999.99	818000.00	819999.99	518.00	592.10	-13349766.09	-13346122.31	498,543	3,917	1,531	294	01	145	35	1391,1401,1411

0.0 Report on LAS Statistics (By Tile) - continued

TNAME	Point Density	Average GSD	Total Points	X Min	X Max	Y Min	Y Max	Z Min	Z MAX	GPS Min	GPS Max	1st Returns	2nd Returns	3rd Returns	Other Returns	Min Int	Max Int	Mean Int	Flightlines
926_820	0.12	2.87	540,619	926000.00	927999.99	820000.00	821999.99	505.61	598.13	-13352161.56	-13348000.06	485,885	37,499	14,545	2,690	01	105	38	1411,1401,1421
928_704	0.13	2.74	963,070	928000.00	929999.99	704000.00	705999.99	440.53	573.63	-24109062.71	-24106108.54	532,836	258,262	135,767	36,205	01	4,540	35	761,751,771
928_706	0.13	2.77	935,653	928000.00	929999.99	706000.00	707999.99	443.36	562.65	-24111967.23	-24106789.91	523,015	248,417	129,809	34,412	01	1,160	35	771,761,781,791
928_708	0.13	2.75	608,915	928000.00	929999.99	708000.00	709999.99	445.37	557.93	-24111967.21	-24109054.39	530,788	47,563	23,723	6,841	01	1,320	60	791,781,771
928_710	0.12	2.84	602,011	928000.00	929999.99	710000.00	711999.99	457.14	575.47	-24114919.71	-24109718.13	494,996	65,374	32,532	9,109	01	5,100	64	781,791,801,811
928_712	0.13	2.79	526,969	928000.00	929999.99	712000.00	713999.99	474.61	562.27	-24120208.33	-24112617.94	514,741	8,105	3,362	761	01	260	82	811,801,821
928_714	0.13	2.83	840,179	928000.00	929999.99	714000.00	715999.99	452.49	580.75	-24122321.98	-24114911.12	498,000	204,340	105,879	31,960	01	620	39	811,821,831
928_716	0.13	2.83	1,002,871	928000.00	929999.99	716000.00	717999.99	437.98	586.02	-24122872.98	-24122020.28	499,752	299,045	157,241	46,833	01	1,500	31	831,821,841
928_718	0.12	2.89	852,031	928000.00	929999.99	718000.00	719999.99	439.19	576.90	-24125008.39	-24122313.90	480,399	220,072	118,470	33,090	01	760	38	831,841,851
928_720	0.12	2.88	552,513	928000.00	929999.99	720000.00	721999.99	466.97	578.99	-24125008.16	-24058465.47	481,504	43,235	21,474	6,300	01	1,340	60	851,841,861
928_722	0.13	2.83	504,419	928000.00	929999.98	722000.00	723999.97	488.72	567.87	-24125007.68	-24058465.83	500,524	2,757	918	220	01	168	75	851,861,871
928_724	0.13	2.83	503,462	928000.00	929999.98	724000.00	725999.99	489.24	568.44	-24061218.77	-24058466.42	500,264	2,408	639	151	01	1,220	76	861,871,881
928_726	0.13	2.78	663,730	928000.00	929999.99	726000.00	727999.99	465.69	594.05	-24125548.60	-24060645.34	517,477	87,494	44,039	14,720	01	760	48	871,881,891,901
928_728	0.12	2.84	500,845	928000.00	929999.99	728000.00	729999.99	488.43	574.76	-24127846.22	-24063512.84	496,116	3,454	1,072	203	01	1,260	62	901,891,911
928_730	0.12	2.85	499,149	928000.00	929999.99	730000.00	731999.99	494.29	576.90	-24128413.96	-24125540.20	491,887	5,040	1,779	443	01	129	70	911,901,921
928_732	0.13	2.82	507,158	928000.00	929999.99	732000.00	733999.98	496.00	574.12	-24134969.00	-24127838.41	504,353	2,086	535	184	01	130	71	911,921,931
928_734	0.12	2.85	506,767	928000.00	929999.99	734000.00	735999.99	499.32	582.60	-24135534.94	-24128405.85	492,986	9,368	3,612	801	01	5,100	65	931,921,941
928_736	0.12	2.87	490,071	928000.00	929999.99	736000.00	737999.99	492.73	567.62	-24137858.00	-24134960.62	487,283	2,164	557	67	01	158	68	941,931,951
928_738	0.13	2.78	528,610	928000.00	929999.99	738000.00	739999.99	501.84	583.59	-24138423.49	-24135526.68	516,910	9,067	2,326	307	01	1,640	66	951,941,961
928_740	0.13	2.81	508,583	928000.00	929999.98	740000.00	741999.98	490.07	568.75	-24140766.29	-24137849.24	505,285	2,495	708	95	01	185	74	951,961,971
928_742	0.12	2.89	485,470	928000.00	929999.99	742000.00	743999.99	478.36	564.27	-24143685.47	-24138414.76	479,453	5,120	789	108	01	1,500	75	971,961,981,991
928_744	0.13	2.74	651,833	928000.00	929999.99	744000.00	745999.99	459.86	602.74	-24144252.28	-24140757.71	532,862	69,777	37,827	11,367	01	1,080	58	981,991,971,1001
928_746	0.12	2.84	527,251	928000.00	929999.99	746000.00	747999.99	461.30	567.61	-24146638.26	-24143676.98	494,866	20,192	9,640	2,553	01	182	73	1001,991,1011
928_748	0.12	2.91	477,845	928000.00	929999.99	748000.00	749999.99	475.02	565.15	-24147221.51	-24144244.17	473,848	2,624	1,069	304	01	580	73	1001,1011,1021
928_750	0.12	2.87	507,227	928000.01	929999.99	750000.00	751999.99	472.36	551.80	-24230314.58	-24146630.18	484,911	15,219	6,112	985	01	190	62	1021,1011,1032

0.0 Report on LAS Statistics (By Tile) - continued

TNAME	Point Density	Average GSD	Total Points	X Min	X Max	Y Min	Y Max	Z Min	Z MAX	GPS Min	GPS Max	1st Returns	2nd Returns	3rd Returns	Other Returns	Min Int	Max Int	Mean Int	Flightlines
928_752	0.12	2.89	533,824	928000.00	929999.99	752000.00	753999.98	474.06	551.82	-24232712.15	-24147213.22	479,780	35,747	15,692	2,605	01	540	65	1032,1021,1041
928_754	0.12	2.86	504,168	928000.00	929999.99	754000.00	755999.99	480.85	561.12	-24233359.84	-24230305.76	490,111	8,983	4,037	1,037	01	197	74	1041,1032,1051
928_756	0.13	2.78	573,824	928000.00	929999.99	756000.00	757999.99	473.92	577.15	-24235803.84	-24232702.67	516,187	36,699	17,089	3,849	01	121	66	1051,1041,1061
928_758	0.07	3.67	315,674	928000.00	929999.98	758000.00	759999.98	479.51	560.48	-24235802.77	-15660510.26	297,047	12,182	5,264	1,181	01	260	48	1061,1051,1071,1081
928_760	0.14	2.68	575,031	928000.00	929999.99	760000.00	761999.99	482.94	558.27	-15662991.11	-15643913.17	558,814	12,317	3,609	291	01	155	20	1071,1081,1091
928_762	0.13	2.81	516,775	928000.00	929999.99	762000.00	763999.99	483.44	563.22	-15660517.21	-15641873.60	505,261	8,027	2,995	492	01	81	28	1091,1081,1101
928_764	0.13	2.76	535,067	928000.00	929999.99	764000.00	765999.99	483.04	565.90	-15643920.70	-15640042.99	526,889	5,943	1,914	321	01	119	26	1101,1091,1111
928_766	0.12	2.86	522,454	928000.00	929999.99	766000.00	767999.99	467.95	585.65	-15641882.22	-15638064.31	488,952	23,751	8,313	1,438	01	65	23	1111,1101,1121
928_768	0.13	2.77	626,984	928000.00	929999.99	768000.00	769999.99	455.30	578.72	-15640050.82	-13166982.26	523,287	74,627	25,436	3,634	01	85	26	1121,1111,1132
928_770	0.13	2.77	590,647	928000.00	929999.99	770000.00	771999.99	461.27	570.11	-15638072.66	-13166982.32	522,042	49,043	17,095	2,467	01	125	36	1121,1132,1142
928_772	0.12	2.88	658,545	928000.00	929999.99	772000.00	773999.99	436.10	572.50	-13171068.70	-13166982.50	482,101	110,457	52,600	13,387	01	126	38	1132,1142,1152
928_774	0.12	2.92	862,570	928000.00	929999.99	774000.00	775999.99	434.71	568.25	-13172790.63	-13168692.05	469,274	234,567	119,208	39,521	01	760	23	1152,1142,1162
928_776	0.13	2.83	878,766	928000.00	929999.99	776000.01	777999.99	435.45	568.94	-13204054.62	-13171061.30	498,003	219,649	122,371	38,743	01	940	22	1162,1152,1171,1181
928_778	0.12	2.87	773,565	928000.00	929999.99	778000.00	779999.99	437.61	565.68	-13205762.27	-13172785.55	487,234	191,561	79,450	15,320	01	860	20	1171,1181,1162,1191
928_780	0.12	2.86	615,092	928000.00	929999.99	780000.00	781999.99	451.33	565.40	-13208043.86	-13204046.30	489,427	87,599	32,918	5,148	01	66	28	1191,1181,1201
928_782	0.13	2.81	576,261	928000.00	929999.99	782000.00	783999.99	463.72	579.82	-13209745.50	-13205753.72	507,623	46,755	18,565	3,318	01	800	31	1191,1201,1211
928_784	0.13	2.82	555,617	928000.00	929999.99	784000.00	785999.99	468.12	589.69	-13212057.10	-13208035.69	504,874	34,246	13,796	2,701	01	280	37	1201,1211,1221

0.0 Report on LAS Statistics (By Tile) - continued

TNAME	Point Density	Average GSD	Total Points	X Min	X Max	Y Min	Y Max	Z Min	Z MAX	GPS Min	GPS Max	1st Returns	2nd Returns	3rd Returns	Other Returns	Min Int	Max Int	Mean Int	Flightlines
928_786	0.13	2.75	605,852	928000.00	929999.99	786000.00	787999.99	473.36	579.61	-13219908.23	-13209737.24	530,864	51,473	20,347	3,168	01	78	34	1221,1211,1231
928_788	0.13	2.83	536,279	928000.00	929999.99	788000.00	789999.99	485.70	588.52	-13222218.11	-13212048.85	499,652	24,031	10,382	2,214	01	360	34	1231,1221,1241
928_790	0.12	2.88	553,733	928000.00	929999.99	790000.00	791999.99	476.97	582.02	-13226189.29	-13219900.62	481,846	48,193	20,011	3,683	01	194	34	1241,1231,1251,1261
928_792	0.13	2.82	535,133	928000.00	929999.98	792000.00	793999.99	488.98	577.08	-13227866.55	-13222210.91	501,466	24,336	8,289	1,042	01	5,100	35	1241,1251,1261,1271
928_794	0.12	2.88	496,749	928000.00	929999.99	794000.01	795999.99	489.26	587.88	-13230168.83	-13223909.91	483,251	9,255	3,637	606	01	520	42	1261,1271,1251,1281
928_796	0.12	2.91	501,637	928000.00	929999.99	796000.00	797999.99	505.33	603.87	-13239552.61	-13227860.64	473,472	17,958	8,380	1,827	01	81	41	1271,1281,1292
928_798	0.12	2.89	588,207	928000.00	929999.99	798000.00	799999.99	486.21	601.84	-13241327.72	-13230161.60	478,496	68,593	33,627	7,491	01	107	32	1292,1281,1302
928_800	0.13	2.82	672,882	928000.00	929999.99	800000.00	801999.99	473.72	607.86	-13243643.58	-13239545.19	504,100	110,156	49,043	9,583	01	87	31	1292,1302,1312
928_802	0.13	2.83	1,077,791	928000.00	929999.99	802000.00	803999.99	470.06	605.81	-13245398.06	-13241320.16	500,969	353,431	180,647	42,744	01	580	20	1312,1302,1322
928_804	0.12	2.89	598,344	928000.00	929999.99	804000.00	805999.99	480.64	601.77	-13254375.40	-13243635.64	480,545	77,025	34,019	6,755	01	1,300	32	1312,1322,1331
928_806	0.12	2.87	494,699	928000.00	929999.99	806000.00	807999.99	508.01	596.96	-13256125.04	-13245390.85	486,507	5,504	2,279	409	01	146	32	1322,1331,1341
928_808	0.12	2.90	579,728	928000.00	929999.99	808000.00	809999.99	492.42	614.20	-13260259.18	-13254367.49	476,737	69,666	28,417	4,908	01	280	25	1331,1341,1351,1361
928_810	0.13	2.81	609,870	928000.00	929999.99	810000.00	811999.99	498.55	612.65	-13262624.87	-13256117.51	507,291	68,553	28,823	5,203	01	108	33	1351,1361,1341,1371
928_812	0.12	2.89	480,263	928000.00	929999.99	812000.00	813999.99	519.31	581.84	-13344359.84	-13260251.27	479,355	768	133	07	01	103	39	1361,1371,1381
928_814	0.11	2.97	704,254	928000.00	929999.99	814000.00	815999.99	489.04	619.59	-13346138.19	-13262616.96	453,945	150,493	79,830	19,986	01	148	25	1371,1381,1391
928_816	0.13	2.81	1,049,267	928000.00	929999.99	816000.00	817999.99	485.80	625.99	-13348001.90	-13344350.56	506,092	316,947	176,395	49,833	01	760	19	1381,1391,1401
928_818	0.13	2.81	640,246	928000.00	929999.99	818000.00	819999.99	503.87	621.65	-13349772.92	-13346129.42	506,949	78,650	43,149	11,498	01	200	30	1401,1391,1411

0.0 Report on LAS Statistics (By Tile) - continued

TNAME	Point Density	Average GSD	Total Points	X Min	X Max	Y Min	Y Max	Z Min	Z MAX	GPS Min	GPS Max	1st Returns	2nd Returns	3rd Returns	Other Returns	Min Int	Max Int	Mean Int	Flightlines
928_820	0.12	2.90	476,324	928000.00	929999.99	820000.00	821999.99	523.08	535.57	-13352154.70	-13347992.91	476,324	00	00	00	02	200	40	1401,1411,1421
930_702	0.12	2.94	926,270	930000.00	931999.99	702000.00	703999.99	435.94	562.94	-24106805.70	-24103840.72	462,831	290,092	138,914	34,433	01	1,780	30	741,751,761
930_704	0.13	2.82	896,714	930000.00	931999.99	704000.00	705999.99	435.97	566.31	-24109055.21	-24106101.21	502,208	239,525	122,878	32,103	01	153	36	761,751,771
930_706	0.13	2.80	542,327	930000.00	931999.99	706000.00	707999.99	467.20	547.72	-24111959.67	-24106797.27	510,447	21,490	8,795	1,595	01	145	69	771,761,781,791
930_708	0.13	2.74	540,175	930000.00	931999.99	708000.00	709999.99	470.48	532.46	-24112633.41	-24109047.10	533,842	4,496	1,609	228	01	191	75	771,791,781,801
930_710	0.13	2.83	513,633	930000.00	931999.99	710000.00	711999.99	471.57	562.33	-24114912.02	-24109725.22	498,666	8,902	4,624	1,441	01	193	74	801,781,791,811
930_712	0.12	2.86	654,424	930000.00	931999.99	712000.00	713999.99	461.90	568.45	-24120215.46	-24112625.36	490,232	99,044	50,974	14,174	01	480	57	801,811,821
930_714	0.12	2.88	1,037,271	930000.00	931999.99	714000.00	715999.99	436.11	577.94	-24122314.56	-24114903.65	482,175	335,630	170,815	48,651	01	5,100	31	821,811,831
930_716	0.12	2.89	995,409	930000.00	931999.99	716000.00	717999.99	437.40	583.15	-24122880.34	-24122027.61	479,540	304,019	160,594	51,256	01	1,060	30	831,821,841
930_718	0.12	2.91	1,008,455	930000.00	931999.99	718000.00	719999.99	443.80	586.15	-24125001.13	-24122306.81	472,106	298,647	178,591	59,111	01	1,920	30	841,831,851
930_720	0.12	2.89	938,575	930000.00	931999.99	720000.00	721999.99	451.51	586.99	-24125000.86	-24058472.74	478,661	273,771	143,212	42,931	01	680	34	841,851,861
930_722	0.13	2.81	635,540	930000.00	931999.99	722000.00	723999.99	460.70	578.30	-24125000.41	-24058473.06	506,467	76,651	40,035	12,387	01	3,040	60	861,851,871
930_724	0.13	2.79	571,229	930000.01	931999.99	724000.00	725999.99	480.01	585.80	-24063512.03	-24058473.57	513,060	33,348	18,982	5,839	01	480	69	861,871,881,891
930_726	0.13	2.77	765,330	930000.00	931999.99	726000.00	727999.99	495.53	732.45	-24125556.10	-24060637.92	519,780	147,690	74,423	23,437	01	2,200	42	881,871,891,901
930_728	0.12	2.90	597,889	930000.00	931999.99	728000.00	729999.99	485.61	600.02	-24127839.10	-24061224.03	477,263	73,034	36,416	11,176	01	1,380	48	891,901,881,911
930_730	0.12	2.87	632,040	930000.00	931999.99	730000.00	731999.99	481.33	590.02	-24128421.75	-24125547.67	484,383	83,720	48,019	15,918	01	880	54	901,911,921
930_732	0.13	2.79	565,459	930000.00	931999.99	732000.00	733999.99	486.76	589.63	-24134961.70	-24127831.40	512,791	31,895	16,127	4,646	01	177	67	921,911,931
930_734	0.12	2.90	490,376	930000.00	931999.99	734000.00	735999.99	487.54	587.71	-24135542.18	-24128413.20	475,208	9,666	4,468	1,034	01	123	62	931,921,941
930_736	0.12	2.85	499,301	930000.01	931999.99	736000.00	737999.99	484.52	566.23	-24137850.47	-24134953.30	490,928	5,701	2,214	458	01	168	62	931,941,951
930_738	0.13	2.77	525,962	930000.00	931999.99	738000.00	739999.99	485.10	566.90	-24138430.88	-24135534.04	522,707	2,076	942	237	01	119	66	951,941,961
930_740	0.12	2.86	489,003	930000.00	931999.99	740000.00	741999.99	478.80	504.88	-24140759.02	-24137842.00	489,003	00	00	00	02	154	72	951,961,971
930_742	0.12	2.87	485,339	930000.00	931999.99	742000.00	743999.99	476.03	539.81	-24143678.29	-24138422.18	484,849	349	117	24	01	113	72	971,961,981,991
930_744	0.13	2.75	599,895	930000.00	931999.99	744000.00	745999.99	459.45	554.69	-24144259.75	-24140752.62	528,123	43,771	22,362	5,639	01	1,100	63	991,981,971,1001
930_746	0.13	2.76	690,437	930000.00	931999.99	746000.00	747999.99	458.42	565.81	-24146631.08	-24143669.44	523,948	100,020	51,330	15,139	01	123	55	1001,991,1011

0.0 Report on LAS Statistics (By Tile) - continued

TNAME	Point Density	Average GSD	Total Points	X Min	X Max	Y Min	Y Max	Z Min	Z MAX	GPS Min	GPS Max	1st Returns	2nd Returns	3rd Returns	Other Returns	Min Int	Max Int	Mean Int	Flightlines
930_748	0.12	2.85	494,692	930000.00	931999.98	748000.00	749999.99	468.49	550.12	-24147228.84	-24144251.55	492,109	2,546	32	05	01	480	72	1001,1011,1021
930_750	0.12	2.89	489,427	930000.00	931999.99	750000.00	751999.99	463.88	549.65	-24230321.84	-24146622.67	480,487	6,504	1,986	450	01	1,440	65	1011,1021,1032
930_752	0.12	2.88	485,679	930000.00	931999.99	752000.00	753999.99	475.94	556.27	-24232704.43	-24147220.52	482,985	2,594	84	16	01	112	76	1032,1021,1041
930_754	0.12	2.89	553,219	930000.00	931999.99	754000.00	755999.99	472.52	567.21	-24233366.99	-24230312.82	480,200	47,244	21,041	4,734	01	260	65	1041,1032,1051
930_756	0.13	2.80	664,220	930000.00	931999.99	756000.00	757999.99	468.11	578.44	-24235796.41	-24232695.73	509,064	91,140	49,974	14,042	01	540	55	1051,1041,1061
930_758	0.07	3.77	320,263	930000.00	931999.99	758000.00	759999.99	469.79	567.35	-24235795.37	-15660521.71	280,982	23,137	12,458	3,686	01	118	46	1051,1061,1071,1081
930_760	0.13	2.81	603,722	930000.00	931999.99	760000.00	761999.99	471.06	572.36	-15662982.79	-15643905.68	506,575	69,823	24,209	3,115	01	91	20	1081,1071,1091
930_762	0.13	2.83	615,876	930000.00	931999.99	762000.00	763999.99	474.96	575.90	-15660525.39	-15641881.54	499,874	77,631	32,057	6,314	01	4,920	27	1091,1081,1101
930_764	0.14	2.70	572,822	930000.00	931999.99	764000.00	765999.98	478.77	560.74	-15643913.47	-15640035.88	548,309	17,241	6,225	1,047	01	2,620	26	1091,1101,1111
930_766	0.13	2.79	515,339	930000.00	931999.99	766000.00	767999.99	470.80	673.31	-15641890.08	-15638071.88	512,274	2,428	590	47	01	169	24	1101,1111,1121
930_768	0.12	2.86	505,800	930000.01	931999.99	768000.00	769999.99	463.37	556.86	-15640043.58	-13166975.08	487,891	14,275	3,246	388	01	780	26	1121,1111,1132
930_770	0.13	2.81	636,546	930000.00	931999.99	770000.00	771999.99	442.35	565.56	-15638080.36	-13166975.19	507,087	88,688	34,356	6,415	01	5,100	34	1132,1121,1142
930_772	0.13	2.81	577,194	930000.00	931999.99	772000.00	773999.99	442.64	572.52	-13171061.30	-13166975.35	506,847	42,265	21,911	6,171	01	200	44	1142,1132,1152
930_774	0.12	2.88	976,172	930000.00	931999.99	774000.00	775999.98	435.17	572.36	-13172797.94	-13168699.39	483,201	289,045	158,051	45,875	01	124	22	1152,1142,1162
930_776	0.12	2.87	539,131	930000.00	931999.98	776000.00	777999.99	439.89	554.52	-13204047.38	-13171053.87	487,226	32,642	15,553	3,710	01	98	43	1152,1162,1171,1181
930_778	0.12	2.84	581,362	930000.00	931999.99	778000.00	779999.99	447.13	559.19	-13205769.89	-13201710.69	496,559	60,900	20,761	3,142	01	133	31	1171,1181,1191
930_780	0.13	2.82	750,350	930000.00	931999.99	780000.00	781999.99	447.16	574.88	-13208036.65	-13204038.97	503,314	177,149	60,527	9,360	01	91	23	1181,1191,1201

0.0 Report on LAS Statistics (By Tile) - continued

TNAME	Point Density	Average GSD	Total Points	X Min	X Max	Y Min	Y Max	Z Min	Z MAX	GPS Min	GPS Max	1st Returns	2nd Returns	3rd Returns	Other Returns	Min Int	Max Int	Mean Int	Flightlines
930_782	0.13	2.81	714,324	930000.00	931999.99	782000.00	783999.99	457.33	588.73	-13209753.00	-13205761.19	506,881	137,941	57,799	11,703	01	1,040	26	1201,1191,1211
930_784	0.12	2.86	689,977	930000.00	931999.99	784000.00	785999.99	472.53	598.77	-13212049.75	-13208028.54	488,767	128,016	60,573	12,621	01	2,460	27	1211,1201,1221
930_786	0.13	2.76	558,327	930000.00	931999.99	786000.00	787999.99	481.27	591.50	-13219915.97	-13209744.77	523,621	21,032	10,929	2,745	01	83	38	1211,1221,1231
930_788	0.13	2.75	530,984	930000.00	931999.99	788000.00	789999.99	495.95	582.05	-13222210.93	-13212041.38	527,226	2,614	954	190	01	1,560	35	1221,1231,1241
930_790	0.12	2.89	479,986	930000.00	931999.99	790000.00	791999.99	501.04	555.74	-13226185.86	-13219908.21	479,822	125	37	02	01	93	35	1231,1241,1251,1261
930_792	0.13	2.81	543,405	930000.01	931999.99	792000.00	793999.99	485.61	586.25	-13227874.09	-13222203.76	507,351	23,566	10,469	2,019	01	73	39	1251,1261,1241,1271
930_794	0.12	2.87	672,751	930000.00	931999.99	794000.00	795999.99	478.16	587.20	-13230161.86	-13223910.03	487,126	123,045	52,306	10,274	01	141	29	1271,1261,1251,1281
930_796	0.12	2.85	598,610	930000.00	931999.99	796000.00	797999.99	487.33	592.81	-13239545.29	-13227867.84	491,942	65,894	32,963	7,811	01	78	36	1271,1281,1292
930_798	0.12	2.86	492,146	930000.00	931999.99	798000.00	799999.99	498.04	567.21	-13241334.87	-13230154.13	490,839	980	280	47	01	560	37	1281,1292,1302
930_800	0.11	2.96	484,595	930000.00	931999.99	800000.00	801999.98	479.35	600.55	-13243636.06	-13239538.19	457,541	18,161	7,369	1,524	01	860	35	1302,1292,1312
930_802	0.11	2.99	598,492	930000.00	931999.99	802000.00	803999.99	478.22	603.15	-13245404.89	-13241327.45	446,288	96,901	45,175	10,128	01	1,040	30	1312,1302,1322
930_804	0.13	2.82	782,092	930000.00	931999.99	804000.00	805999.99	479.28	596.73	-13254368.16	-13243628.84	502,863	186,572	77,765	14,892	01	2,440	25	1322,1312,1331
930_806	0.12	2.84	546,529	930000.00	931999.99	806000.00	807999.99	494.70	611.05	-13256132.42	-13245397.87	496,875	34,601	12,710	2,343	01	5,100	31	1322,1331,1341
930_808	0.13	2.83	514,817	930000.00	931999.99	808000.00	809999.99	511.31	591.32	-13260266.41	-13254360.03	498,574	11,885	3,817	541	01	4,160	32	1331,1341,1351,1361
930_810	0.13	2.83	502,814	930000.00	931999.99	810000.00	811999.99	518.90	599.27	-13262617.81	-13256124.60	498,226	3,406	1,032	150	01	2,980	34	1361,1351,1341,1371
930_812	0.12	2.94	467,143	930000.01	931999.99	812000.00	813999.99	522.47	589.10	-13344352.66	-13260258.67	463,008	3,124	897	114	01	180	38	1371,1361,1381
930_814	0.12	2.93	502,142	930000.00	931999.99	814000.00	815999.99	506.76	597.87	-13346145.45	-13262609.79	465,818	24,893	9,814	1,617	01	800	35	1381,1371,1391

0.0 Report on LAS Statistics (By Tile) - continued

TNAME	Point Density	Average GSD	Total Points	X Min	X Max	Y Min	Y Max	Z Min	Z MAX	GPS Min	GPS Max	1st Returns	2nd Returns	3rd Returns	Other Returns	Min Int	Max Int	Mean Int	Flightlines
930_816	0.13	2.82	908,516	930000.00	931999.99	816000.00	817999.99	488.34	623.47	-13347995.13	-13344343.27	504,280	242,128	128,570	33,538	01	5,100	22	1391,1381,1401
930_818	0.12	2.85	727,427	930000.00	931999.99	818000.00	819999.99	492.34	631.14	-13349779.95	-13346136.43	491,348	138,688	75,827	21,564	01	1,080	29	1401,1391,1411
930_820	0.12	2.93	469,018	930000.00	931999.99	820000.00	821999.99	510.31	586.90	-13352147.78	-13347985.59	464,671	3,467	775	105	01	132	42	1401,1411,1421
932_702	0.13	2.82	882,931	932000.00	933999.99	702000.00	703999.99	435.71	572.49	-24106813.03	-24103848.11	503,938	221,488	122,031	35,474	01	125	34	741,751,761
932_704	0.12	2.84	979,212	932000.00	933999.99	704000.00	705999.99	432.62	569.76	-24109047.85	-24106093.47	495,862	287,853	153,103	42,394	01	1,640	31	751,761,771
932_706	0.12	2.88	721,243	932000.00	933999.99	706000.00	707999.99	438.05	565.65	-24109740.28	-24106804.53	483,283	135,186	77,876	24,898	01	460	44	771,761,781
932_708	0.13	2.78	646,289	932000.00	933999.99	708000.00	709999.99	450.44	559.38	-24112640.62	-24109039.89	517,481	77,236	40,178	11,394	01	540	59	771,781,791,801
932_710	0.12	2.85	554,353	932000.00	933999.99	710000.00	711999.99	452.88	557.61	-24114904.61	-24109732.58	492,047	37,521	19,215	5,570	01	166	68	791,801,781,811
932_712	0.12	2.84	887,645	932000.00	933999.99	712000.00	713999.99	441.38	566.27	-24120222.81	-24112632.63	496,590	221,422	128,853	40,780	01	1,140	40	801,811,821
932_714	0.13	2.75	1,307,785	932000.00	933999.99	714000.00	715999.99	434.19	569.47	-24122307.50	-24114896.17	530,714	441,517	255,194	80,360	01	5,100	26	821,811,831
932_716	0.12	2.87	955,614	932000.00	933999.98	716000.00	717999.99	441.89	584.49	-24122887.75	-24120214.71	484,541	259,375	158,041	53,657	01	200	32	821,831,841
932_718	0.12	2.91	569,583	932000.00	933999.99	718000.00	719999.99	456.11	576.31	-24124994.06	-24122299.36	473,706	60,043	28,965	6,869	01	3,440	52	831,841,851
932_720	0.13	2.82	546,698	932000.00	933999.99	720000.00	721999.99	470.12	587.44	-24124993.85	-24058480.15	501,795	27,015	13,990	3,898	01	153	58	851,841,861
932_722	0.12	2.85	542,626	932000.00	933999.99	722000.00	723999.99	467.95	719.68	-24124993.37	-24058480.48	492,993	32,960	13,326	3,347	01	1,000	63	861,851,871
932_724	0.12	2.87	488,503	932000.00	933999.99	724000.00	725999.99	482.59	578.25	-24063505.41	-24058480.96	486,284	1,334	674	211	01	260	73	871,861,881,891
932_726	0.13	2.75	584,114	932000.00	933999.99	726000.00	727999.99	488.00	730.77	-24125563.67	-24060630.71	529,554	35,342	15,323	3,895	01	4,140	57	881,891,871,901
932_728	0.12	2.85	623,806	932000.00	933999.99	728000.00	729999.99	486.17	590.07	-24127832.16	-24061226.44	493,975	85,710	35,204	8,917	01	2,800	50	901,881,891,911
932_730	0.13	2.83	694,253	932000.00	933999.99	730000.00	731999.99	476.20	579.24	-24128429.11	-24125555.15	500,360	112,435	63,272	18,186	01	5,100	47	901,911,921
932_732	0.13	2.83	697,039	932000.00	933999.98	732000.00	733999.99	472.69	575.84	-24134954.46	-24127824.16	499,415	115,028	62,546	20,050	01	2,300	50	921,911,931
932_734	0.12	2.92	572,912	932000.00	933999.99	734000.00	735999.99	474.98	585.24	-24135549.15	-24128420.86	470,500	59,829	32,964	9,619	01	520	53	921,931,941
932_736	0.12	2.87	505,437	932000.00	933999.99	736000.00	737999.99	474.92	553.65	-24137843.46	-24134946.20	486,084	14,791	4,007	555	01	2,360	60	931,941,951
932_738	0.13	2.77	561,678	932000.00	933999.99	738000.00	739999.99	474.22	568.88	-24138438.35	-24135541.22	520,399	25,999	12,092	3,188	01	2,200	60	951,941,961
932_740	0.13	2.82	504,110	932000.00	933999.99	740000.00	741999.97	473.70	545.32	-24140751.58	-24137834.62	502,552	1,011	439	108	01	240	67	961,951,971
932_742	0.12	2.85	500,935	932000.00	933999.99	742000.00	743999.99	471.02	562.13	-24143670.79	-24138429.71	492,545	5,032	2,619	739	01	143	69	961,971,981,991

0.0 Report on LAS Statistics (By Tile) - continued

TNAME	Point Density	Average GSD	Total Points	X Min	X Max	Y Min	Y Max	Z Min	Z MAX	GPS Min	GPS Max	1st Returns	2nd Returns	3rd Returns	Other Returns	Min Int	Max Int	Mean Int	Flightlines
932_744	0.13	2.80	510,794	932000.00	933999.99	744000.00	745999.99	469.90	520.78	-24144267.19	-24140743.00	509,985	803	06	00	01	960	73	991,981,971,1001
932_746	0.13	2.82	728,237	932000.01	933999.99	746000.00	747999.99	455.16	559.06	-24146623.81	-24143662.26	501,513	138,485	69,091	19,148	01	1,500	48	991,1001,1011
932_748	0.13	2.82	614,335	932000.01	933999.99	748000.00	749999.99	454.52	561.85	-24147236.07	-24144259.00	502,119	66,778	34,972	10,466	01	900	57	1001,1011,1021
932_750	0.12	2.90	505,848	932000.00	933999.99	750000.00	751999.99	463.36	558.13	-24230328.90	-24146615.34	475,762	18,778	8,932	2,376	01	196	63	1021,1011,1032
932_752	0.12	2.89	479,908	932000.00	933999.99	752000.00	753999.99	472.57	508.49	-24232697.29	-24147227.85	479,727	180	01	00	01	520	76	1032,1021,1041
932_754	0.12	2.91	555,380	932000.00	933999.99	754000.01	755999.99	465.68	614.33	-24233374.08	-24230320.02	471,911	56,271	23,207	3,991	01	2,180	61	1041,1032,1051
932_756	0.13	2.83	550,695	932000.00	933999.99	756000.00	757999.99	462.60	564.48	-24235789.17	-24232688.55	500,581	30,052	15,580	4,482	01	1,260	65	1051,1041,1061
932_758	0.07	3.67	450,166	932000.00	933999.99	758000.00	759999.99	459.06	571.95	-24235788.08	-15660525.50	296,259	93,741	47,512	12,654	01	640	32	1061,1051,1071,1081
932_760	0.12	2.84	609,252	932000.00	933999.99	760000.00	761999.99	467.68	563.88	-15662975.83	-15643898.36	495,870	79,252	29,716	4,414	01	146	22	1081,1071,1091
932_762	0.13	2.79	578,904	932000.00	933999.98	762000.00	763999.99	473.10	571.63	-15660533.59	-15641889.63	514,219	43,005	18,135	3,545	01	1,880	24	1091,1081,1101
932_764	0.13	2.73	655,625	932000.00	933999.99	764000.00	765999.99	468.77	575.34	-15643906.07	-15640028.79	537,262	84,700	28,857	4,806	01	5,100	24	1091,1101,1111
932_766	0.12	2.89	529,789	932000.00	933999.99	766000.00	767999.99	457.52	574.40	-15641897.89	-15638079.43	478,158	38,718	11,466	1,447	01	2,980	22	1111,1101,1121
932_768	0.12	2.89	529,189	932000.00	933999.99	768000.00	769999.99	457.68	569.06	-15640036.24	-13166967.88	480,215	33,774	12,782	2,418	01	5,100	30	1111,1121,1132
932_770	0.12	2.90	797,830	932000.00	933999.99	770000.00	771999.99	434.40	582.81	-15638087.54	-13166968.02	476,376	198,448	97,793	25,213	01	113	25	1132,1121,1142
932_772	0.12	2.90	693,191	932000.00	933999.99	772000.00	773999.99	433.85	559.09	-13171053.98	-13166968.29	475,418	127,006	69,863	20,904	01	151	31	1132,1142,1152
932_774	0.13	2.83	987,413	932000.00	933999.99	774000.00	775999.99	435.60	586.40	-13201725.42	-13168706.85	498,539	284,272	158,917	45,685	01	800	27	1152,1142,1162,1171
932_776	0.13	2.83	662,483	932000.00	933999.99	776000.00	777999.99	446.08	565.23	-13204040.14	-13171046.30	498,881	103,057	47,923	12,622	01	188	36	1162,1171,1152,1181

0.0 Report on LAS Statistics (By Tile) - continued

TNAME	Point Density	Average GSD	Total Points	X Min	X Max	Y Min	Y Max	Z Min	Z MAX	GPS Min	GPS Max	1st Returns	2nd Returns	3rd Returns	Other Returns	Min Int	Max Int	Mean Int	Flightlines
932_778	0.12	2.88	533,504	932000.00	933999.99	778000.00	779999.99	473.95	581.00	-13205777.49	-13201718.05	482,273	34,512	14,135	2,584	01	900	31	1181,1171,1191
932_780	0.13	2.79	541,412	932000.00	933999.99	780000.00	781999.99	471.74	582.52	-13208029.62	-13204031.68	514,973	19,394	6,202	843	01	71	31	1191,1181,1201
932_782	0.13	2.78	526,183	932000.00	933999.99	782000.01	783999.99	400.86	577.10	-13209760.48	-13205768.73	517,081	7,130	1,766	206	01	71	36	1191,1201,1211
932_784	0.12	2.84	497,765	932000.00	933999.99	784000.00	785999.99	487.55	526.35	-13212042.09	-13208021.33	497,389	367	09	00	01	72	33	1211,1201,1221
932_786	0.13	2.77	536,592	932000.00	933999.99	786000.01	787999.99	480.58	577.89	-13219923.47	-13209752.40	519,743	11,688	4,384	777	01	83	40	1221,1211,1231
932_788	0.13	2.82	516,205	932000.00	933999.99	788000.00	789999.99	492.81	586.93	-13222203.78	-13212033.81	501,576	10,159	3,788	682	01	320	35	1231,1221,1241
932_790	0.12	2.90	498,281	932000.00	933999.99	790000.00	791999.99	490.94	590.65	-13226179.83	-13219915.78	475,099	15,624	6,377	1,181	01	800	36	1231,1241,1251,1261
932_792	0.13	2.81	680,695	932000.00	933999.99	792000.00	793999.99	471.68	590.90	-13227882.30	-13222196.67	506,806	116,848	48,362	8,679	01	176	28	1261,1241,1251,1271
932_794	0.12	2.86	888,276	932000.00	933999.99	794000.00	795999.99	464.06	601.40	-13230154.53	-13223917.40	489,620	263,009	112,231	23,416	01	194	22	1261,1251,1271,1281
932_796	0.12	2.90	656,264	932000.00	933999.99	796000.00	797999.99	469.40	588.62	-13239538.26	-13227875.09	474,971	121,900	49,077	10,316	01	200	32	1281,1271,1292
932_798	0.12	2.89	920,392	932000.00	933999.99	798000.00	799999.99	472.37	590.45	-13241342.30	-13230147.07	480,589	269,542	136,038	34,223	01	179	21	1281,1292,1302
932_800	0.11	3.02	562,436	932000.00	933999.99	800000.00	801999.99	481.39	590.27	-13243629.17	-13239531.24	437,960	85,558	32,840	6,078	01	5,100	33	1302,1292,1312
932_802	0.12	2.88	491,491	932000.00	933999.99	802000.00	803999.99	494.80	570.75	-13245412.02	-13241334.62	482,607	6,642	1,947	295	01	91	41	1312,1302,1322
932_804	0.13	2.80	541,241	932000.00	933999.99	804000.00	805999.99	492.01	593.90	-13254360.79	-13243622.00	511,698	19,869	8,100	1,574	01	182	37	1312,1322,1331
932_806	0.12	2.90	495,043	932000.00	933999.99	806000.00	807999.99	493.87	586.02	-13256139.60	-13245404.91	477,160	13,287	4,115	481	01	116	33	1331,1322,1341
932_808	0.12	2.85	503,714	932000.00	933999.99	808000.00	809999.99	508.47	604.37	-13260273.70	-13254352.80	492,217	8,443	2,595	459	01	67	33	1351,1341,1331,1361
932_810	0.12	2.86	489,810	932000.00	933999.98	810000.00	811999.99	518.02	592.52	-13262610.69	-13256132.60	487,822	1,308	578	102	01	480	33	1351,1361,1341,1371

0.0 Report on LAS Statistics (By Tile) - continued

TNAME	Point Density	Average GSD	Total Points	X Min	X Max	Y Min	Y Max	Z Min	Z MAX	GPS Min	GPS Max	1st Returns	2nd Returns	3rd Returns	Other Returns	Min Int	Max Int	Mean Int	Flightlines
932_812	0.12	2.94	463,019	932000.00	933999.99	812000.00	813999.99	521.46	571.90	-13344345.43	-13260266.05	462,824	191	04	00	01	89	40	1361,1371,1381
932_814	0.12	2.86	522,022	932000.00	933999.98	814000.00	815999.99	508.56	605.84	-13346152.97	-13262602.73	489,344	21,496	9,421	1,761	01	118	33	1381,1371,1391
932_816	0.13	2.83	546,741	932000.00	933999.99	816000.00	817999.99	501.19	608.94	-13347987.87	-13344336.04	499,285	29,140	14,626	3,690	01	2,600	31	1391,1381,1401
932_818	0.12	2.87	866,035	932000.00	933999.99	818000.00	819999.99	492.21	623.83	-13349787.33	-13346143.40	485,541	226,138	121,595	32,761	01	1,140	24	1391,1401,1411
932_820	0.12	2.95	675,116	932000.00	933999.99	820000.00	821999.99	496.63	623.71	-13352140.18	-13347978.56	458,820	126,667	70,329	19,300	01	119	31	1401,1411,1421
934_702	0.12	2.88	837,632	934000.00	935999.99	702000.00	703999.99	433.50	562.40	-24106820.38	-24103855.23	481,795	228,655	103,660	23,522	01	960	34	751,741,761
934_704	0.12	2.86	1,016,530	934000.00	935999.99	704000.00	705999.99	430.46	561.15	-24109040.61	-24106085.82	490,134	315,615	164,957	45,824	01	1,460	29	751,761,771
934_706	0.12	2.91	800,952	934000.00	935999.99	706000.00	707999.99	431.03	546.58	-24109747.69	-24106811.80	472,774	214,100	93,260	20,818	01	860	38	761,771,781
934_708	0.13	2.79	637,131	934000.00	935999.99	708000.00	709999.99	445.55	552.23	-24112647.98	-24109032.50	514,968	72,816	38,377	10,970	01	780	60	771,781,791,801
934_710	0.13	2.83	723,650	934000.00	935999.99	710000.00	711999.99	445.01	564.30	-24114896.96	-24109739.79	498,356	133,886	70,713	20,695	01	191	49	791,801,781,811
934_712	0.13	2.82	1,281,387	934000.00	935999.99	712000.00	713999.99	430.27	559.90	-24120230.02	-24112639.89	501,951	422,919	266,449	90,068	01	1,140	28	801,811,821
934_714	0.13	2.82	1,030,271	934000.00	935999.99	714000.00	715999.99	430.87	559.07	-24122300.11	-24114888.96	504,557	300,606	172,350	52,758	01	1,200	33	811,821,831
934_716	0.12	2.91	530,208	934000.00	935999.99	716000.00	717999.99	455.22	565.70	-24122895.02	-24120222.09	473,094	34,853	17,323	4,938	01	5,100	58	831,821,841
934_718	0.12	2.92	557,801	934000.00	935999.99	718000.00	719999.99	460.94	569.21	-24124986.82	-24122292.27	470,754	53,274	26,093	7,680	01	860	53	841,831,851
934_720	0.12	2.84	546,533	934000.00	935999.99	720000.00	721999.99	467.16	574.82	-24124986.56	-24058487.39	494,880	30,023	16,177	5,453	01	300	62	841,851,861
934_722	0.13	2.82	504,531	934000.00	935999.99	722000.00	723999.99	484.58	546.09	-24124986.07	-24058487.68	503,298	936	257	40	01	115	75	861,851,871
934_724	0.13	2.79	518,910	934000.00	935999.99	724000.01	725999.99	487.42	610.59	-24063497.99	-24058488.14	515,876	2,092	833	109	01	1,580	77	871,861,881,891
934_726	0.13	2.73	588,632	934000.00	935999.99	726000.00	727999.99	486.23	579.98	-24125571.08	-24060623.21	535,299	36,716	13,449	3,168	01	520	55	871,891,881,901
934_728	0.12	2.92	598,929	934000.00	935999.97	728000.00	729999.99	489.65	590.10	-24127825.00	-24063491.21	468,650	82,441	37,649	10,189	01	1,620	48	891,901,911
934_730	0.12	2.84	590,527	934000.01	935999.99	730000.01	731999.99	483.27	578.02	-24128436.59	-24125562.74	496,067	59,999	27,428	7,033	01	5,100	59	901,911,921
934_732	0.13	2.76	666,085	934000.00	935999.99	732000.00	733999.99	468.28	576.94	-24134946.87	-24127817.10	525,430	81,992	44,898	13,765	01	1,260	54	911,921,931
934_734	0.12	2.95	599,326	934000.00	935999.99	734000.00	735999.99	467.41	565.12	-24135556.36	-24128428.27	461,167	84,576	42,399	11,184	01	1,440	47	921,931,941
934_736	0.12	2.90	654,505	934000.00	935999.99	736000.00	737999.99	464.26	575.45	-24137835.96	-24134938.82	476,848	105,358	56,365	15,934	01	1,120	45	941,931,951
934_738	0.12	2.85	619,470	934000.00	935999.99	738000.00	739999.99	464.39	566.76	-24138445.53	-24135548.22	491,570	81,678	37,408	8,814	01	3,580	50	951,941,961

0.0 Report on LAS Statistics (By Tile) - continued

TNAME	Point Density	Average GSD	Total Points	X Min	X Max	Y Min	Y Max	Z Min	Z MAX	GPS Min	GPS Max	1st Returns	2nd Returns	3rd Returns	Other Returns	Min Int	Max Int	Mean Int	Flightlines
934_740	0.12	2.86	511,753	934000.00	935999.98	740000.00	741999.99	469.41	549.36	-24140744.34	-24137827.55	487,853	15,246	6,860	1,794	01	1,100	60	961,951,971
934_742	0.12	2.84	512,999	934000.00	935999.99	742000.00	743999.99	466.82	562.05	-24143663.58	-24138437.19	494,423	12,576	4,906	1,094	01	860	67	971,961,981,991
934_744	0.13	2.76	532,532	934000.00	935999.99	744000.00	745999.99	460.15	550.84	-24144274.41	-24140735.58	526,036	4,379	1,666	451	01	680	70	981,991,971,1001
934_746	0.12	2.86	675,323	934000.00	935999.99	746000.00	747999.99	450.83	553.59	-24146616.48	-24143655.02	489,668	121,854	52,050	11,751	01	1,240	51	1001,991,1011
934_748	0.13	2.82	568,100	934000.00	935999.99	748000.00	749999.99	452.48	556.57	-24147243.49	-24144266.38	503,137	39,350	19,874	5,739	01	860	58	1001,1011,1021
934_750	0.12	2.84	506,506	934000.00	935999.99	750000.00	751999.99	468.63	554.57	-24230336.08	-24146607.99	494,784	8,601	2,626	495	01	300	65	1011,1021,1032
934_752	0.12	2.87	555,235	934000.02	935999.99	752000.00	753999.99	462.57	574.87	-24232689.88	-24147235.12	487,383	45,109	18,941	3,802	01	1,080	63	1021,1032,1041
934_754	0.12	2.84	580,184	934000.00	935999.99	754000.00	755999.99	454.96	573.94	-24233381.22	-24230327.14	497,577	50,161	25,756	6,690	01	5,100	65	1032,1041,1051
934_756	0.12	2.90	533,524	934000.00	935999.98	756000.00	757999.99	456.20	550.13	-24235781.65	-24232681.09	476,693	39,615	14,113	3,103	01	3,640	66	1051,1041,1061
934_758	0.07	3.67	371,526	934000.00	935999.99	758000.01	759999.99	458.57	566.99	-24235780.66	-15660533.69	297,829	45,781	22,265	5,651	01	4,920	38	1051,1061,1071,1081
934_760	0.13	2.79	646,095	934000.00	935999.99	760000.00	761999.99	453.46	668.42	-15662968.68	-15643891.44	514,774	97,630	30,082	3,609	01	260	21	1071,1081,1091
934_762	0.13	2.80	668,026	934000.00	935999.99	762000.01	763999.99	460.82	570.27	-15660541.85	-15641897.36	508,907	107,316	43,411	8,392	01	5,100	23	1091,1081,1101
934_764	0.13	2.76	691,089	934000.00	935999.99	764000.00	765999.99	445.46	636.02	-15643898.80	-15640021.38	524,224	116,622	42,584	7,659	01	5,100	24	1091,1101,1111
934_766	0.12	2.88	575,611	934000.00	935999.99	766000.00	767999.99	447.65	595.84	-15641905.93	-15638086.67	480,823	71,110	20,902	2,776	01	5,100	23	1111,1101,1121
934_768	0.13	2.82	607,825	934000.00	935999.99	768000.00	769999.99	443.11	563.02	-15640029.20	-13166960.48	503,119	71,261	28,126	5,319	01	1,600	24	1111,1121,1132
934_770	0.12	2.84	659,679	934000.00	935999.99	770000.00	771999.99	433.36	551.39	-15638094.66	-13166960.59	497,839	106,354	45,174	10,312	01	5,100	28	1132,1121,1142
934_772	0.12	2.85	654,732	934000.01	935999.97	772000.00	773999.99	444.88	574.48	-13171046.45	-13166960.86	491,464	97,512	51,568	14,188	01	4,400	32	1132,1142,1152

0.0 Report on LAS Statistics (By Tile) - continued

TNAME	Point Density	Average GSD	Total Points	X Min	X Max	Y Min	Y Max	Z Min	Z MAX	GPS Min	GPS Max	1st Returns	2nd Returns	3rd Returns	Other Returns	Min Int	Max Int	Mean Int	Flightlines
934_774	0.12	2.92	907,691	934000.00	935999.99	774000.00	775999.99	453.49	585.22	-13172812.76	-13168713.89	470,697	244,197	147,132	45,665	01	1,680	28	1152,1142,1162
934_776	0.13	2.79	580,491	934000.00	935999.99	776000.00	777999.99	444.69	569.18	-13204032.81	-13171038.78	513,302	43,382	19,258	4,549	01	1,700	40	1171,1152,1162,1181
934_778	0.13	2.82	576,696	934000.00	935999.99	778000.00	779999.99	465.89	576.40	-13205784.90	-13172809.22	504,427	49,809	19,157	3,303	01	980	27	1181,1171,1162,1191
934_780	0.12	2.87	487,579	934000.00	935999.99	780000.00	781999.99	486.96	554.46	-13208022.43	-13204024.53	484,396	2,385	690	108	01	145	32	1191,1181,1201
934_782	0.12	2.85	588,676	934000.00	935999.99	782000.00	783999.99	476.28	592.09	-13209767.89	-13205776.26	492,125	62,101	28,764	5,686	01	72	29	1191,1201,1211
934_784	0.13	2.76	658,486	934000.00	935999.99	784000.00	785999.99	473.57	583.52	-13212034.37	-13208014.65	527,140	89,252	36,077	6,017	01	1,140	30	1211,1201,1221
934_786	0.13	2.75	652,069	934000.00	935999.99	786000.00	787999.99	466.58	574.70	-13219931.01	-13209759.99	530,066	80,307	34,418	7,278	01	720	36	1221,1211,1231
934_788	0.12	2.86	675,924	934000.00	935999.99	788000.00	789999.99	465.09	593.39	-13222196.64	-13212026.15	487,491	123,864	53,777	10,792	01	180	27	1231,1221,1241
934_790	0.11	2.97	739,368	934000.00	935999.99	790000.00	791999.99	458.48	596.06	-13226171.37	-13219923.31	452,135	196,363	76,994	13,876	01	143	23	1231,1241,1251,1261
934_792	0.12	2.84	820,224	934000.01	935999.99	792000.00	793999.99	462.24	586.09	-13227889.59	-13222190.24	495,367	216,621	91,140	17,096	01	156	23	1251,1261,1241,1271
934_794	0.12	2.89	931,285	934000.00	935999.99	794000.00	795999.99	465.89	602.46	-13230147.17	-13226165.09	480,410	284,690	136,018	30,167	01	180	21	1261,1271,1281
934_796	0.12	2.94	755,474	934000.00	935999.99	796000.00	797999.99	475.89	605.27	-13239531.31	-13227882.35	462,924	179,907	90,694	21,949	01	880	30	1271,1281,1292
934_798	0.12	2.84	996,438	934000.00	935999.99	798000.00	799999.99	475.07	604.72	-13241349.56	-13230140.15	497,317	305,360	155,512	38,249	01	112	21	1292,1281,1302
934_800	0.11	2.99	482,257	934000.00	935999.99	800000.00	801999.98	477.85	585.46	-13243622.11	-13239524.01	448,378	22,187	9,630	2,062	01	77	34	1302,1292,1312
934_802	0.12	2.89	494,347	934000.00	935999.99	802000.00	803999.99	501.98	595.22	-13245419.11	-13241342.05	477,712	10,743	4,915	977	01	75	41	1312,1302,1322
934_804	0.13	2.83	500,620	934000.01	935999.99	804000.00	805999.99	509.66	577.93	-13254353.56	-13243615.01	500,025	409	153	33	01	86	38	1312,1322,1331
934_806	0.12	2.89	491,124	934000.00	935999.99	806000.00	807999.99	507.79	599.65	-13256146.77	-13245412.05	478,009	9,467	3,222	426	01	520	30	1331,1322,1341

0.0 Report on LAS Statistics (By Tile) - continued

TNAME	Point Density	Average GSD	Total Points	X Min	X Max	Y Min	Y Max	Z Min	Z MAX	GPS Min	GPS Max	1st Returns	2nd Returns	3rd Returns	Other Returns	Min Int	Max Int	Mean Int	Flightlines
934_808	0.12	2.90	495,143	934000.00	935999.99	808000.00	809999.99	505.39	592.65	-13260280.90	-13254345.68	474,527	14,077	5,598	941	01	70	32	1331,1341,1351,1361
934_810	0.13	2.81	507,603	934000.00	935999.99	810000.00	811999.99	515.69	573.24	-13262603.46	-13256138.95	506,246	1,097	249	11	01	79	36	1351,1361,1341,1371
934_812	0.12	2.90	477,598	934000.00	935999.99	812000.00	813999.99	521.13	576.30	-13344337.91	-13258434.09	477,387	211	00	00	01	99	39	1371,1361,1351,1381
934_814	0.13	2.78	516,647	934000.00	935999.99	814000.00	815999.99	525.96	531.77	-13346160.26	-13262595.64	516,646	01	00	00	01	220	31	1371,1381,1391
934_816	0.12	2.87	490,288	934000.01	935999.98	816000.00	817999.99	520.35	600.02	-13347980.60	-13344328.86	485,090	3,883	1,211	104	01	118	31	1381,1391,1401
934_818	0.12	2.88	566,734	934000.00	935999.99	818000.00	819999.99	508.84	622.34	-13349794.47	-13346150.64	483,198	51,360	25,592	6,584	01	89	32	1391,1401,1411
934_820	0.12	2.94	746,303	934000.00	935999.99	820000.00	821999.99	496.50	624.33	-13352132.80	-13347971.44	463,100	162,391	92,027	28,785	01	560	27	1401,1411,1421
936_702	0.13	2.81	723,659	936000.00	937999.99	702000.00	703999.99	444.17	567.33	-24106827.62	-24103862.38	508,523	145,680	55,449	14,007	01	1,000	43	751,741,761
936_704	0.13	2.82	923,324	936000.00	937999.99	704000.01	705999.99	425.68	563.90	-24109033.05	-24106078.02	504,377	244,852	135,355	38,740	01	420	35	761,751,771
936_706	0.11	2.97	750,847	936000.00	937999.99	706000.00	707999.99	433.51	545.77	-24109755.02	-24106819.25	454,027	176,968	93,560	26,292	01	800	41	771,761,781
936_708	0.13	2.80	642,680	936000.00	937999.99	708000.00	709999.99	443.45	550.37	-24112653.36	-24109025.23	511,784	76,767	41,635	12,494	01	880	61	791,781,771,801
936_710	0.13	2.81	920,768	936000.00	937999.99	710000.00	711999.99	432.64	564.45	-24114889.69	-24109747.03	505,152	239,201	133,596	42,819	01	860	38	781,791,801,811
936_712	0.13	2.80	1,303,326	936000.00	937999.99	712000.00	713999.99	428.85	549.76	-24120237.32	-24112647.34	509,447	442,073	266,403	85,403	01	900	27	801,811,821
936_714	0.13	2.81	723,879	936000.00	937999.99	714000.00	715999.99	431.25	548.97	-24122293.05	-24114881.52	506,655	128,892	68,958	19,374	01	4,200	50	811,821,831
936_716	0.12	2.87	705,205	936000.00	937999.99	716000.00	717999.99	446.85	557.52	-24122902.38	-24120229.36	484,184	133,118	69,583	18,320	01	720	42	821,831,841
936_718	0.12	2.86	604,099	936000.00	937999.99	718000.00	719999.98	455.08	556.24	-24124979.58	-24122284.97	490,473	71,435	34,221	7,970	01	2,540	52	831,841,851
936_720	0.12	2.87	488,661	936000.00	937999.99	720000.00	721999.99	469.61	534.12	-24124979.37	-24058494.87	487,471	1,005	180	05	01	176	69	841,851,861
936_722	0.12	2.87	485,755	936000.00	937999.99	722000.00	723999.99	491.37	505.26	-24124978.89	-24058495.17	485,755	00	00	00	33	116	78	851,861,871
936_724	0.13	2.81	508,499	936000.00	937999.99	724000.00	725999.99	479.70	537.25	-24063488.02	-24058495.64	507,975	425	95	04	01	720	80	871,861,881,891
936_726	0.14	2.71	612,778	936000.01	937999.99	726000.00	727999.99	479.78	586.62	-24125578.38	-24060616.00	546,853	48,141	14,939	2,845	01	1,280	51	891,871,881,901
936_728	0.12	2.86	613,288	936000.00	937999.99	728000.00	729999.99	470.32	578.70	-24127817.74	-24063483.76	488,193	82,976	33,653	8,466	01	5,000	45	891,901,911
936_730	0.12	2.84	602,730	936000.00	937999.99	730000.00	731999.99	489.48	589.87	-24128444.03	-24125570.30	494,805	71,063	29,439	7,423	01	3,640	54	911,901,921

0.0 Report on LAS Statistics (By Tile) - continued

TNAME	Point Density	Average GSD	Total Points	X Min	X Max	Y Min	Y Max	Z Min	Z MAX	GPS Min	GPS Max	1st Returns	2nd Returns	3rd Returns	Other Returns	Min Int	Max Int	Mean Int	Flightlines
936_732	0.13	2.78	554,596	936000.00	937999.99	732000.00	733999.99	474.04	575.39	-24134939.54	-24127810.01	515,963	25,525	10,314	2,794	01	1,960	62	911,921,931
936_734	0.12	2.94	506,947	936000.00	937999.99	734000.00	735999.99	463.89	558.00	-24135563.63	-24128435.77	463,081	27,800	13,145	2,921	01	660	57	931,921,941
936_736	0.12	2.86	765,857	936000.00	937999.99	736000.00	737999.99	458.37	571.90	-24137828.78	-24134931.43	489,806	159,728	90,484	25,839	01	2,580	36	941,931,951
936_738	0.13	2.80	534,542	936000.01	937999.99	738000.00	739999.99	463.42	552.49	-24138453.10	-24135555.46	512,066	15,926	5,641	909	01	116	59	951,941,961
936_740	0.13	2.83	524,727	936000.00	937999.99	740000.00	741999.99	462.64	544.94	-24140736.66	-24137820.11	499,162	17,981	6,660	924	01	340	60	961,951,971
936_742	0.12	2.90	484,829	936000.00	937999.99	742000.01	743999.99	464.16	529.46	-24143656.37	-24138444.37	474,162	8,008	2,389	270	01	178	69	971,961,981,991
936_744	0.13	2.77	587,811	936000.00	937999.99	744000.01	745999.99	459.57	551.70	-24144281.79	-24140735.52	521,719	45,211	17,828	3,053	01	400	64	981,991,971,1001
936_746	0.12	2.84	923,507	936000.00	937999.99	746000.00	747999.99	447.96	557.65	-24146609.15	-24143647.79	495,956	251,869	137,611	38,071	01	2,500	36	1001,991,1011
936_748	0.12	2.85	532,204	936000.00	937999.99	748000.00	749999.99	457.64	568.52	-24147250.67	-24144273.62	492,473	24,884	12,100	2,747	01	176	62	1001,1011,1021
936_750	0.12	2.88	491,923	936000.00	937999.99	750000.00	751999.99	467.03	543.68	-24230343.34	-24146600.84	483,528	6,158	1,881	356	01	160	65	1011,1021,1032
936_752	0.13	2.83	530,675	936000.00	937999.99	752000.00	753999.99	446.46	552.27	-24232682.76	-24147242.59	499,190	19,400	9,743	2,342	01	780	70	1021,1032,1041
936_754	0.13	2.81	607,614	936000.00	937999.99	754000.00	755999.99	446.76	547.56	-24233388.54	-24230334.20	506,027	63,652	31,007	6,928	01	680	61	1032,1041,1051
936_756	0.12	2.86	514,870	936000.00	937999.99	756000.00	757999.98	457.44	693.08	-24235774.39	-24232674.03	488,479	16,367	7,597	2,427	01	700	72	1041,1051,1061
936_758	0.07	3.68	409,580	936000.00	937999.99	758000.00	759999.99	442.13	577.59	-24235773.37	-15660541.90	295,821	78,058	30,513	5,188	01	560	34	1051,1061,1071,1081
936_760	0.13	2.76	852,165	936000.00	937999.99	760000.00	761999.99	442.55	579.52	-15662961.15	-15643884.29	525,342	238,512	78,191	10,120	01	1,140	17	1071,1081,1091
936_762	0.12	2.94	722,417	936000.00	937999.99	762000.00	763999.99	440.75	577.63	-15660550.35	-15641905.42	461,385	170,920	74,638	15,474	01	1,060	21	1081,1091,1101
936_764	0.13	2.78	836,291	936000.00	937999.99	764000.00	765999.99	439.14	568.89	-15643891.91	-15640013.92	517,426	209,986	90,561	18,318	01	960	19	1101,1091,1111
936_766	0.12	2.94	627,339	936000.00	937999.99	766000.00	767999.99	439.98	642.30	-15641913.75	-15638094.01	463,295	116,802	40,971	6,271	01	5,100	20	1101,1111,1121
936_768	0.12	2.88	815,303	936000.00	937999.99	768000.00	769999.99	433.56	635.02	-15640022.00	-13166952.90	481,662	222,134	92,167	19,340	01	1,460	15	1121,1111,1132

0.0 Report on LAS Statistics (By Tile) - continued

TNAME	Point Density	Average GSD	Total Points	X Min	X Max	Y Min	Y Max	Z Min	Z MAX	GPS Min	GPS Max	1st Returns	2nd Returns	3rd Returns	Other Returns	Min Int	Max Int	Mean Int	Flightlines
936_770	0.13	2.77	759,217	936000.00	937999.99	770000.00	771999.99	433.66	553.72	-15638102.48	-13166953.04	519,795	153,668	69,508	16,246	01	1,680	23	1132,1121,1142
936_772	0.12	2.84	766,763	936000.00	937999.99	772000.00	773999.99	442.96	574.86	-13171038.63	-13166953.28	494,520	162,398	86,419	23,426	01	300	26	1142,1132,1152
936_774	0.12	2.91	658,735	936000.00	937999.99	774000.00	775999.99	458.87	578.83	-13172820.24	-13168721.29	471,139	116,333	56,974	14,289	01	680	36	1142,1152,1162
936_776	0.13	2.82	546,547	936000.00	937999.99	776000.00	777999.99	475.63	567.77	-13204025.69	-13171031.49	504,873	27,368	11,704	2,602	01	300	37	1162,1152,1171,1181
936_778	0.13	2.82	523,283	936000.00	937999.99	778000.00	779999.99	478.51	570.97	-13205792.41	-13172813.31	501,613	15,574	5,217	879	01	220	29	1171,1181,1162,1191
936_780	0.13	2.80	518,436	936000.00	937999.99	780000.00	781999.98	471.39	572.39	-13208015.05	-13204017.23	511,619	5,423	1,247	147	01	160	33	1181,1191,1201
936_782	0.12	2.88	598,569	936000.00	937999.99	782000.00	783999.99	465.47	572.98	-13209775.51	-13205783.85	481,547	77,748	32,752	6,522	01	86	31	1201,1191,1211
936_784	0.12	2.88	860,891	936000.00	937999.99	784000.00	785999.99	453.91	587.90	-13212026.99	-13208007.59	481,125	245,199	111,404	23,163	01	124	23	1201,1211,1221
936_786	0.13	2.76	957,952	936000.00	937999.99	786000.00	787999.99	454.14	584.93	-13219938.42	-13209767.55	525,894	284,158	122,184	25,716	01	141	21	1211,1221,1231
936_788	0.13	2.80	716,340	936000.00	937999.99	788000.00	789999.98	456.56	586.63	-13223933.00	-13212018.86	509,623	140,163	56,115	10,439	01	500	28	1231,1221,1241,1251
936_790	0.12	2.84	824,864	936000.00	937999.99	790000.00	791999.99	458.22	610.36	-13223939.91	-13219930.88	495,440	216,852	94,659	17,913	01	76	24	1251,1241,1231
936_792	0.13	2.81	768,877	936000.00	937999.99	792000.00	793999.99	474.81	588.01	-13227896.91	-13222182.44	507,574	179,680	69,798	11,825	01	500	26	1261,1241,1251,1271
936_794	0.13	2.80	655,656	936000.00	937999.99	794000.00	795999.99	484.32	598.52	-13230140.20	-13226157.83	509,671	92,122	44,156	9,707	01	100	32	1261,1271,1281
936_796	0.12	2.91	570,545	936000.01	937999.98	796000.00	797999.99	495.37	603.38	-13239524.14	-13227889.63	471,174	63,269	29,303	6,799	01	84	37	1271,1281,1292
936_798	0.12	2.86	577,471	936000.00	937999.99	798000.00	799999.99	484.66	601.35	-13241356.56	-13230132.94	488,694	57,128	26,332	5,317	01	180	37	1281,1292,1302
936_800	0.12	2.94	895,491	936000.00	937999.99	800000.00	801999.99	478.79	598.01	-13243614.94	-13239516.80	464,489	274,328	128,807	27,867	01	400	21	1302,1292,1312
936_802	0.12	2.93	686,152	936000.00	937999.99	802000.00	803999.99	482.96	589.64	-13245426.31	-13241349.31	466,785	147,221	59,963	12,183	01	380	30	1312,1302,1322

0.0 Report on LAS Statistics (By Tile) - continued

TNAME	Point Density	Average GSD	Total Points	X Min	X Max	Y Min	Y Max	Z Min	Z MAX	GPS Min	GPS Max	1st Returns	2nd Returns	3rd Returns	Other Returns	Min Int	Max Int	Mean Int	Flightlines
936_804	0.12	2.88	516,785	936000.00	937999.99	804000.00	805999.99	490.55	579.19	-13254346.32	-13243607.68	483,780	23,858	7,900	1,247	01	1,560	41	1312,1322,1331
936_806	0.12	2.86	645,042	936000.00	937999.99	806000.00	807999.99	497.81	602.21	-13256153.80	-13245419.00	489,040	104,004	44,351	7,647	01	73	22	1322,1331,1341
936_808	0.12	2.95	501,599	936000.00	937999.99	808000.00	809999.99	505.62	608.82	-13260288.13	-13254338.70	460,598	25,919	12,425	2,657	01	73	31	1331,1341,1351,1361
936_810	0.13	2.80	512,940	936000.00	937999.99	810000.02	811999.99	514.50	585.20	-13262596.20	-13256146.73	510,280	2,100	491	69	01	125	32	1351,1361,1341,1371
936_812	0.12	2.86	488,495	936000.01	937999.99	812000.00	813999.99	520.52	580.77	-13344330.74	-13258427.06	488,071	411	13	00	01	104	37	1351,1371,1361,1381
936_814	0.13	2.83	502,046	936000.00	937999.99	814000.00	815999.99	524.90	582.65	-13346167.21	-13262588.46	500,313	1,318	379	36	01	119	33	1371,1381,1391
936_816	0.12	2.84	500,615	936000.00	937999.99	816000.00	817999.99	528.02	586.08	-13347973.37	-13344321.60	494,809	4,475	1,202	129	01	340	31	1381,1391,1401
936_818	0.12	2.94	471,244	936000.00	937999.99	818000.00	819999.99	513.24	596.61	-13349801.48	-13346158.10	462,267	6,083	2,516	378	01	123	35	1391,1401,1411
936_820	0.13	2.81	661,488	936000.00	937999.99	820000.00	821999.99	502.06	617.63	-13352125.63	-13347964.38	506,065	89,014	50,953	15,456	01	107	35	1401,1411,1421
938_702	0.13	2.79	810,015	938000.00	939999.99	702000.00	703999.99	436.44	573.05	-24106834.86	-24103869.68	513,533	181,116	90,104	25,262	01	1,280	38	751,741,761
938_704	0.13	2.77	906,825	938000.00	939999.99	704000.00	705999.99	424.61	572.90	-24109025.66	-24106070.66	522,326	229,289	121,117	34,093	01	1,220	36	761,751,771
938_706	0.12	2.88	582,435	938000.00	939999.99	706000.00	707999.99	430.77	533.38	-24109762.38	-24106826.75	481,111	60,315	31,741	9,268	01	125	57	771,761,781
938_708	0.12	2.88	583,946	938000.00	939999.99	708000.00	709999.99	441.40	549.86	-24111930.24	-24109017.73	483,507	57,606	32,956	9,877	01	123	61	781,771,791
938_710	0.13	2.82	1,076,846	938000.00	939999.99	710000.00	711999.99	426.66	551.15	-24114882.30	-24109754.21	501,816	318,630	191,853	64,547	01	1,320	33	791,801,781,811
938_712	0.13	2.77	915,183	938000.00	939999.99	712000.00	713999.99	427.32	554.10	-24120244.50	-24112654.61	521,121	222,319	129,978	41,765	01	780	41	811,801,821
938_714	0.12	2.86	880,684	938000.00	939999.99	714000.00	715999.99	431.44	549.18	-24122285.78	-24114873.99	488,037	229,936	126,932	35,779	01	1,460	35	821,811,831
938_716	0.12	2.89	671,932	938000.00	939999.99	716000.00	717999.99	439.13	551.52	-24122909.77	-24120236.66	477,835	126,961	54,755	12,381	01	4,800	44	821,831,841
938_718	0.12	2.85	626,326	938000.00	939999.99	718000.00	719999.99	449.42	548.77	-24124972.23	-24122277.64	494,313	88,707	36,496	6,810	01	1,140	52	841,831,851
938_720	0.12	2.84	546,235	938000.00	939999.99	720000.00	721999.99	462.94	549.20	-24124971.98	-24058502.02	497,058	34,761	12,448	1,968	01	460	67	841,851,861
938_722	0.12	2.84	515,493	938000.00	939999.99	722000.00	723999.99	479.25	558.65	-24124971.51	-24058502.28	496,112	13,031	5,196	1,154	01	1,460	74	851,861,871
938_724	0.13	2.80	545,107	938000.00	939999.99	724000.00	725999.99	472.95	634.45	-24063483.43	-24058502.71	508,815	22,908	10,437	2,947	01	1,460	72	871,861,881,891
938_726	0.13	2.75	652,220	938000.00	939999.99	726000.00	727999.99	475.09	580.09	-24125585.92	-24060608.49	529,269	78,927	35,267	8,757	01	860	47	881,871,891,901

0.0 Report on LAS Statistics (By Tile) - continued

TNAME	Point Density	Average GSD	Total Points	X Min	X Max	Y Min	Y Max	Z Min	Z MAX	GPS Min	GPS Max	1st Returns	2nd Returns	3rd Returns	Other Returns	Min Int	Max Int	Mean Int	Flightlines
938_728	0.12	2.84	610,683	938000.00	939999.99	728000.00	729999.99	478.70	582.38	-24127810.67	-24061250.84	494,486	80,783	28,947	6,467	01	5,100	44	901,891,881,911
938_730	0.13	2.76	740,853	938000.00	939999.99	730000.00	731999.99	486.25	617.52	-24128451.42	-24125577.92	523,827	136,738	62,435	17,853	01	3,400	44	911,901,921
938_732	0.13	2.81	620,894	938000.00	939999.99	732000.00	733999.99	482.48	588.61	-24134932.27	-24127802.53	508,154	71,591	32,324	8,825	01	1,740	51	921,911,931
938_734	0.12	2.92	504,543	938000.00	939999.99	734000.00	735999.99	469.82	566.24	-24135570.81	-24128443.40	468,792	25,295	8,783	1,673	01	3,440	57	921,931,941
938_736	0.12	2.85	537,793	938000.00	939999.99	736000.00	737999.99	457.89	556.46	-24137821.54	-24134924.10	491,267	28,908	14,119	3,499	01	900	59	941,931,951
938_738	0.13	2.83	540,066	938000.01	939999.99	738000.00	739999.99	452.28	549.26	-24138460.42	-24135562.67	499,988	26,267	11,286	2,525	01	2,040	57	951,941,961
938_740	0.12	2.84	524,634	938000.00	939999.99	740000.00	741999.99	452.39	532.76	-24140729.74	-24137812.78	495,363	19,950	7,899	1,422	01	4,700	67	961,951,971
938_742	0.12	2.86	493,152	938000.00	939999.99	742000.00	743999.99	462.57	536.31	-24143649.01	-24138451.93	490,721	1,954	417	60	01	340	72	971,961,981,991
938_744	0.13	2.73	612,191	938000.00	939999.99	744000.00	745999.99	451.18	553.02	-24144289.30	-24140721.01	536,357	47,249	22,933	5,652	01	198	68	981,991,971,1001
938_746	0.12	2.84	761,070	938000.00	939999.99	746000.00	747999.99	445.67	559.24	-24146601.85	-24141352.54	495,557	154,008	86,191	25,314	01	2,400	47	991,1001,981,1011
938_748	0.12	2.87	491,914	938000.00	939999.99	748000.00	749999.99	456.71	530.46	-24147258.12	-24144280.92	484,990	4,839	1,727	358	01	161	68	1011,1001,1021
938_750	0.12	2.87	487,626	938000.00	939999.99	750000.00	751999.99	453.94	513.68	-24230350.46	-24146593.68	484,554	2,406	599	67	01	135	67	1021,1011,1032
938_752	0.13	2.77	664,764	938000.00	939999.99	752000.01	753999.99	441.51	561.01	-24232675.73	-24147249.83	521,013	81,707	46,546	15,498	01	460	56	1021,1032,1041
938_754	0.13	2.83	512,432	938000.00	939999.99	754000.00	755999.99	450.53	542.86	-24233395.49	-24230341.41	500,818	7,793	3,100	721	01	122	77	1032,1041,1051
938_756	0.12	2.89	517,221	938000.00	939999.99	756000.00	757999.99	443.74	544.40	-24235767.02	-24232666.62	477,682	26,361	11,054	2,124	01	170	72	1041,1051,1061
938_758	0.07	3.77	436,393	938000.00	939999.99	758000.00	759999.99	437.08	566.61	-24235765.99	-15660550.42	280,971	106,028	41,478	7,916	01	129	31	1061,1051,1071,1081
938_760	0.13	2.82	802,402	938000.00	939999.99	760000.00	761999.99	437.40	575.98	-15662953.26	-15643877.03	504,270	218,224	70,428	9,480	01	800	15	1081,1071,1091
938_762	0.12	2.84	752,590	938000.00	939999.99	762000.00	763999.99	437.25	558.94	-15660558.71	-15641913.00	495,892	178,158	66,893	11,647	01	74	18	1091,1081,1101
938_764	0.13	2.83	711,656	938000.00	939999.99	764000.00	765999.99	438.25	546.38	-15643885.03	-15640007.00	501,228	140,660	58,329	11,439	01	1,900	19	1101,1091,1111
938_766	0.11	2.99	633,144	938000.00	939999.99	766000.00	767999.99	440.09	566.01	-15641921.32	-15638101.74	446,837	130,321	48,021	7,965	01	380	15	1101,1111,1121

0.0 Report on LAS Statistics (By Tile) - continued

TNAME	Point Density	Average GSD	Total Points	X Min	X Max	Y Min	Y Max	Z Min	Z MAX	GPS Min	GPS Max	1st Returns	2nd Returns	3rd Returns	Other Returns	Min Int	Max Int	Mean Int	Flightlines
938_768	0.12	2.90	750,547	938000.00	939999.99	768000.00	769999.99	433.69	555.35	-15640014.45	-13166945.90	476,902	191,481	69,471	12,693	01	1,020	17	1111,1121,1132
938_770	0.13	2.81	709,256	938000.00	939999.99	770000.01	771999.99	434.20	553.97	-15638110.06	-13166946.04	505,914	129,811	58,344	15,187	01	92	23	1132,1121,1142
938_772	0.12	2.88	795,412	938000.00	939999.99	772000.00	773999.99	440.61	563.40	-13171031.42	-13166946.34	483,512	187,284	97,668	26,948	01	188	26	1132,1142,1152
938_774	0.12	2.88	675,151	938000.00	939999.99	774000.00	775999.99	449.30	569.71	-13201746.17	-13168728.70	482,015	119,740	58,649	14,747	01	220	41	1142,1152,1162,1171
938_776	0.13	2.83	584,285	938000.00	939999.99	776000.00	777999.99	466.57	585.74	-13204018.39	-13171024.08	500,827	54,313	24,007	5,138	01	1,340	38	1171,1162,1152,1181
938_778	0.12	2.85	782,263	938000.00	939999.99	778000.00	779999.99	465.79	588.84	-13205800.00	-13172819.97	493,463	194,372	80,184	14,244	01	620	22	1171,1181,1162,1191
938_780	0.13	2.83	798,944	938000.00	939999.99	780000.00	781999.99	449.84	579.50	-13208008.25	-13204009.99	500,359	192,990	87,147	18,448	01	78	23	1181,1191,1201
938_782	0.12	2.85	771,210	938000.00	939999.99	782000.00	783999.99	450.03	572.55	-13209783.08	-13205791.33	492,963	187,645	75,809	14,793	01	780	23	1191,1201,1211
938_784	0.12	2.90	815,644	938000.00	939999.99	784000.00	785999.99	452.05	575.57	-13212019.50	-13208000.40	475,215	212,821	103,462	24,146	01	83	23	1211,1201,1221
938_786	0.13	2.76	1,063,980	938000.00	939999.99	786000.00	787999.99	452.11	592.56	-13219945.93	-13209775.03	526,978	342,616	160,398	33,988	01	82	19	1221,1211,1231
938_788	0.13	2.82	806,867	938000.00	939999.99	788000.00	789999.99	465.71	586.26	-13222182.46	-13212011.62	503,838	204,419	84,226	14,384	01	129	23	1231,1221,1241
938_790	0.12	2.88	985,574	938000.00	939999.99	790000.00	791999.99	466.73	599.94	-13226156.64	-13219938.32	483,026	329,258	144,912	28,378	01	80	18	1231,1241,1251,1261
938_792	0.13	2.73	954,339	938000.00	939999.99	792000.00	793999.99	473.35	619.87	-13227904.62	-13222175.26	536,908	273,735	119,597	24,099	01	980	21	1251,1241,1261,1271
938_794	0.13	2.82	653,250	938000.00	939999.99	794000.00	795999.99	486.07	591.15	-13230133.22	-13223941.67	501,540	102,119	42,294	7,297	01	89	33	1261,1271,1251,1281
938_796	0.12	2.89	502,637	938000.00	939999.99	796000.00	797999.99	496.76	594.15	-13239517.22	-13227897.14	477,641	17,467	6,304	1,225	01	2,000	42	1281,1271,1292
938_798	0.13	2.81	505,774	938000.00	939999.99	798000.00	799999.99	504.81	569.06	-13241363.86	-13230125.91	505,472	246	52	04	01	87	39	1281,1292,1302
938_800	0.12	2.86	492,819	938000.00	939999.99	800000.00	801999.99	497.34	575.48	-13243607.56	-13239509.71	490,848	1,428	483	60	01	99	40	1302,1292,1312

0.0 Report on LAS Statistics (By Tile) - continued

TNAME	Point Density	Average GSD	Total Points	X Min	X Max	Y Min	Y Max	Z Min	Z MAX	GPS Min	GPS Max	1st Returns	2nd Returns	3rd Returns	Other Returns	Min Int	Max Int	Mean Int	Flightlines
938_802	0.12	2.88	727,834	938000.00	939999.99	802000.00	803999.99	484.14	600.71	-13245433.34	-13241356.38	482,081	153,906	74,292	17,555	01	500	29	1312,1302,1322
938_804	0.12	2.89	721,685	938000.00	939999.99	804000.00	805999.99	487.47	601.24	-13254339.15	-13243599.94	478,002	156,695	71,624	15,364	01	1,280	25	1312,1322,1331
938_806	0.12	2.87	533,481	938000.00	939999.99	806000.00	807999.99	501.49	601.99	-13256160.81	-13245426.12	484,982	32,876	13,239	2,384	01	94	26	1322,1331,1341
938_808	0.11	2.97	471,332	938000.00	939999.99	808000.00	809999.99	514.81	596.90	-13260289.05	-13254331.56	453,517	11,967	4,997	851	01	67	29	1341,1331,1351,1361
938_810	0.13	2.80	539,534	938000.00	939999.99	810000.00	811999.99	508.67	594.01	-13262589.02	-13258420.14	511,733	18,798	7,620	1,383	01	1,620	34	1361,1351,1371
938_812	0.12	2.86	506,240	938000.00	939999.99	812000.00	813999.98	514.52	589.90	-13344323.53	-13258424.11	490,783	10,541	4,265	651	01	97	39	1361,1371,1351,1381
938_814	0.12	2.88	481,442	938000.00	939999.99	814000.00	815999.99	518.74	571.40	-13346174.24	-13262581.26	481,065	301	71	05	01	87	34	1371,1381,1391
938_816	0.12	2.84	498,350	938000.00	939999.99	816000.00	817999.99	526.21	587.90	-13347966.23	-13344314.43	497,281	862	189	18	01	85	31	1381,1391,1401
938_818	0.12	2.87	493,484	938000.00	939999.99	818000.00	819999.99	531.39	598.65	-13349808.48	-13346165.47	486,946	4,536	1,734	268	01	127	34	1401,1391,1411
938_820	0.13	2.82	506,072	938000.00	939999.99	820000.00	821999.98	519.51	587.02	-13352118.91	-13347957.00	504,029	1,568	407	68	01	1,060	40	1411,1401,1421
940_702	0.13	2.76	675,303	940000.00	941999.99	702000.00	703999.99	439.68	565.97	-24106842.13	-24103876.98	526,283	88,764	46,935	13,321	01	200	49	741,751,761
940_704	0.14	2.69	1,032,223	940000.00	941999.99	704000.00	705999.99	422.31	550.12	-24109018.42	-24106063.19	553,498	281,623	151,923	45,179	01	1,380	31	751,761,771
940_706	0.12	2.85	742,877	940000.00	941999.99	706000.00	707999.99	422.13	558.08	-24109769.71	-24106834.20	492,425	146,637	81,014	22,801	01	1,140	45	771,761,781
940_708	0.12	2.87	570,275	940000.01	941999.99	708000.00	709999.99	430.95	564.24	-24111922.97	-24109010.34	487,243	44,134	28,182	10,716	01	167	63	781,771,791
940_710	0.12	2.85	1,268,012	940000.00	941999.99	710000.00	711999.99	423.65	556.31	-24114874.77	-24109761.51	492,866	408,588	266,710	99,848	01	5,100	27	791,801,781,811
940_712	0.13	2.80	779,602	940000.00	941999.99	712000.00	713999.99	435.27	565.72	-24120251.62	-24112662.12	508,980	142,521	92,806	35,295	01	4,860	48	801,811,821
940_714	0.12	2.86	548,452	940000.00	941999.99	714000.00	715999.98	458.49	570.31	-24122278.42	-24114866.60	489,938	35,886	17,594	5,034	01	128	63	811,821,831
940_716	0.12	2.91	476,599	940000.00	941999.99	716000.00	717999.99	458.62	523.33	-24122917.12	-24120243.90	472,307	3,623	633	36	01	124	63	831,821,841
940_718	0.12	2.84	517,561	940000.00	941999.99	718000.00	719999.99	461.52	561.40	-24124965.02	-24122270.49	495,422	13,800	6,651	1,688	01	186	65	831,841,851
940_720	0.12	2.85	515,777	940000.00	941999.99	720000.00	721999.99	468.43	566.40	-24124964.73	-24058509.52	491,590	15,136	7,102	1,949	01	166	64	841,851,861
940_722	0.12	2.88	603,175	940000.00	941999.99	722000.00	723999.99	460.40	575.65	-24124964.24	-24058509.76	482,867	69,268	38,771	12,269	01	940	55	851,861,871
940_724	0.12	2.88	782,474	940000.00	941999.99	724000.00	725999.99	461.14	571.75	-24063476.10	-24058510.18	481,016	183,133	92,422	25,903	01	2,260	42	871,861,881,891

0.0 Report on LAS Statistics (By Tile) - continued

TNAME	Point Density	Average GSD	Total Points	X Min	X Max	Y Min	Y Max	Z Min	Z MAX	GPS Min	GPS Max	1st Returns	2nd Returns	3rd Returns	Other Returns	Min Int	Max Int	Mean Int	Flightlines
940_726	0.13	2.80	653,982	940000.00	941999.99	726000.00	727999.99	466.35	576.40	-24125592.54	-24060601.20	508,629	100,632	36,531	8,190	01	5,100	42	891,881,871,901
940_728	0.12	2.85	610,446	940000.00	941999.99	728000.00	729999.99	482.14	583.89	-24127803.29	-24061255.87	493,034	80,250	29,691	7,471	01	4,640	41	891,901,881,911
940_730	0.13	2.79	750,239	940000.00	941999.99	730000.00	731999.99	480.26	592.58	-24128458.89	-24125585.51	514,991	147,074	68,150	20,024	01	2,240	41	901,911,921
940_732	0.13	2.79	602,219	940000.00	941999.99	732000.00	733999.99	477.08	606.18	-24134924.94	-24127795.26	512,810	60,104	23,447	5,858	01	2,960	56	911,921,931
940_734	0.12	2.90	550,445	940000.00	941999.99	734000.00	735999.99	471.45	568.32	-24135578.08	-24128450.90	475,482	48,487	21,068	5,408	01	400	50	921,931,941
940_736	0.12	2.87	542,215	940000.00	941999.99	736000.00	737999.99	458.82	556.61	-24137814.12	-24134916.69	484,413	35,984	17,711	4,107	01	138	50	941,931,951
940_738	0.12	2.87	514,655	940000.01	941999.99	738000.00	739999.99	451.35	538.51	-24138467.87	-24135569.91	487,080	17,838	7,831	1,906	01	183	61	951,941,961
940_740	0.12	2.90	583,852	940000.00	941999.99	740000.00	741999.98	448.39	547.65	-24140721.79	-24137805.63	474,586	67,456	33,665	8,145	01	5,100	51	951,961,971
940_742	0.13	2.78	524,158	940000.00	941999.99	742000.00	743999.99	454.10	530.90	-24143641.83	-24138459.29	517,395	4,911	1,638	214	01	240	65	971,961,981,991
940_744	0.13	2.77	820,376	940000.00	941999.99	744000.00	745999.99	442.61	552.20	-24144296.63	-24140715.39	520,074	178,839	96,646	24,817	01	1,860	43	991,981,971,1001
940_746	0.12	2.84	729,526	940000.00	941999.99	746000.00	747999.99	444.78	557.10	-24146594.70	-24143633.39	496,798	134,531	76,791	21,406	01	1,440	50	991,1001,1011
940_748	0.12	2.90	485,477	940000.00	941999.99	748000.00	749999.99	458.01	526.94	-24147265.53	-24144288.40	476,015	6,050	2,777	635	01	183	68	1011,1001,1021
940_750	0.12	2.85	494,514	940000.00	941999.99	750000.00	751999.99	463.80	536.33	-24230357.75	-24146586.42	492,535	1,369	491	119	01	540	65	1011,1021,1032
940_752	0.13	2.73	789,011	940000.00	941999.99	752000.00	753999.99	438.33	601.64	-24232668.36	-24147257.19	536,599	140,963	83,638	27,811	01	182	45	1021,1032,1041
940_754	0.13	2.81	608,372	940000.00	941999.99	754000.00	755999.99	444.48	557.74	-24233402.75	-24230348.50	506,868	60,208	31,565	9,731	01	740	63	1041,1032,1051
940_756	0.12	2.92	582,147	940000.00	941999.99	756000.00	757999.99	441.83	563.65	-24235759.84	-24232659.31	469,758	61,761	37,220	13,408	01	163	61	1041,1051,1061
940_758	0.07	3.84	460,881	940000.00	941999.99	758000.00	759999.99	436.58	582.08	-24235758.73	-15660558.81	271,674	115,185	58,165	15,857	01	220	26	1061,1051,1071,1081
940_760	0.12	2.89	622,920	940000.00	941999.99	760000.00	761999.99	436.92	551.36	-15662946.08	-15643869.94	478,381	105,516	34,219	4,804	01	260	16	1081,1071,1091
940_762	0.13	2.79	730,497	940000.00	941999.99	762000.00	763999.99	437.08	545.40	-15660567.32	-15641920.61	515,631	146,107	57,749	11,010	01	110	19	1091,1081,1101
940_764	0.13	2.81	690,759	940000.00	941999.99	764000.00	765999.99	438.28	555.39	-15643877.36	-15640000.11	507,985	122,422	49,999	10,353	01	500	20	1101,1091,1111

0.0 Report on LAS Statistics (By Tile) - continued

TNAME	Point Density	Average GSD	Total Points	X Min	X Max	Y Min	Y Max	Z Min	Z MAX	GPS Min	GPS Max	1st Returns	2nd Returns	3rd Returns	Other Returns	Min Int	Max Int	Mean Int	Flightlines
940_766	0.12	2.90	695,790	940000.00	941999.99	766000.00	767999.99	439.10	555.90	-15641929.54	-15638109.80	477,410	150,974	57,695	9,711	01	71	19	1101,1111,1121
940_768	0.12	2.88	675,684	940000.00	941999.98	768000.00	769999.99	433.48	556.10	-15640007.28	-13166938.29	483,362	121,361	56,514	14,447	01	113	19	1111,1121,1132
940_770	0.13	2.82	1,010,355	940000.00	941999.99	770000.00	771999.99	433.84	549.00	-15638117.79	-13166938.43	501,823	296,964	163,221	48,347	01	169	16	1132,1121,1142
940_772	0.13	2.82	1,004,631	940000.00	941999.99	772000.00	773999.99	436.76	577.90	-13171024.01	-13166938.73	503,368	279,512	168,541	53,210	01	180	23	1142,1132,1152
940_774	0.13	2.83	563,408	940000.00	941999.99	774000.00	775999.99	454.30	569.12	-13172834.57	-13168736.07	499,309	38,084	20,152	5,863	01	1,960	56	1152,1162,1142
940_776	0.13	2.83	636,636	940000.00	941999.99	776000.00	777999.99	451.61	575.68	-13204011.09	-13171016.48	500,443	90,618	37,905	7,670	01	100	35	1171,1162,1152,1181
940_778	0.12	2.84	859,065	940000.00	941999.99	778000.00	779999.99	445.83	583.81	-13205807.33	-13201748.15	494,977	236,431	105,804	21,853	01	1,120	18	1181,1171,1191
940_780	0.13	2.79	775,038	940000.00	941999.99	780000.00	781999.99	447.65	574.90	-13208001.07	-13204002.81	514,452	161,359	80,063	19,164	01	157	20	1191,1181,1201
940_782	0.12	2.84	604,691	940000.00	941999.99	782000.00	783999.99	454.19	575.52	-13209790.61	-13205798.83	494,462	73,503	30,906	5,820	01	300	29	1191,1201,1211
940_784	0.12	2.87	536,062	940000.00	941999.99	784000.00	785999.99	467.66	570.90	-13212011.87	-13207993.14	486,095	33,101	14,240	2,626	01	90	35	1211,1201,1221
940_786	0.13	2.80	816,776	940000.00	941999.99	786000.00	787999.99	467.36	585.27	-13219953.46	-13209782.53	510,563	197,873	89,540	18,800	01	900	26	1221,1211,1231
940_788	0.12	2.84	634,914	940000.00	941999.99	788000.00	789999.99	482.72	592.35	-13222175.37	-13212003.93	495,299	92,911	39,496	7,208	01	700	30	1231,1221,1241
940_790	0.13	2.82	529,228	940000.00	941999.99	790000.00	791999.99	490.23	589.47	-13226150.18	-13219945.79	501,616	19,632	6,948	1,032	01	820	38	1231,1241,1251,1261
940_792	0.13	2.77	584,508	940000.00	941999.99	792000.00	793999.99	479.77	603.18	-13227912.12	-13222167.91	522,906	44,662	14,776	2,164	01	5,100	35	1261,1251,1241,1271
940_794	0.12	2.87	561,580	940000.00	941999.99	794000.00	795999.98	484.40	585.86	-13230126.01	-13226142.90	487,054	47,369	22,370	4,787	01	84	37	1271,1261,1281
940_796	0.12	2.94	510,052	940000.00	941999.98	796000.00	797999.99	495.17	597.33	-13239510.47	-13227904.76	464,408	28,660	13,868	3,116	01	80	40	1271,1281,1292
940_798	0.13	2.80	523,299	940000.00	941999.99	798000.00	799999.99	505.43	598.22	-13241371.37	-13230118.81	510,040	8,982	3,565	712	01	3,640	39	1292,1281,1302

0.0 Report on LAS Statistics (By Tile) - continued

TNAME	Point Density	Average GSD	Total Points	X Min	X Max	Y Min	Y Max	Z Min	Z MAX	GPS Min	GPS Max	1st Returns	2nd Returns	3rd Returns	Other Returns	Min Int	Max Int	Mean Int	Flightlines
940_800	0.13	2.78	526,170	940000.00	941999.99	800000.00	801999.99	509.14	602.83	-13243599.87	-13239502.88	516,896	6,632	2,213	429	01	75	38	1302,1292,1312
940_802	0.13	2.81	610,581	940000.00	941999.99	802000.00	803999.99	490.13	609.68	-13245440.58	-13241363.72	506,000	68,257	30,165	6,159	01	85	37	1302,1312,1322
940_804	0.12	2.84	984,840	940000.00	941999.99	804000.00	805999.99	489.60	625.32	-13254331.89	-13243592.42	496,095	299,772	152,105	36,868	01	420	19	1322,1312,1331
940_806	0.12	2.93	559,791	940000.00	941999.99	806000.00	807999.99	490.88	602.52	-13256168.01	-13245433.30	466,223	64,604	24,707	4,257	01	126	29	1322,1331,1341
940_808	0.11	2.98	564,682	940000.00	941999.99	808000.00	809999.99	495.37	601.40	-13260302.80	-13254326.95	451,269	74,338	32,793	6,282	01	77	26	1331,1341,1351,1361
940_810	0.13	2.81	649,012	940000.00	941999.99	810000.00	811999.98	499.59	610.09	-13262581.96	-13256160.76	505,757	89,754	43,551	9,950	01	146	29	1351,1361,1341,1371
940_812	0.12	2.87	534,805	940000.00	941999.99	812000.00	813999.99	505.69	592.34	-13344316.33	-13260294.98	486,484	33,100	12,924	2,297	01	161	40	1371,1361,1381
940_814	0.12	2.95	492,663	940000.00	941999.99	814000.01	815999.99	511.51	608.50	-13346181.18	-13262574.05	461,064	21,217	8,687	1,695	01	97	33	1381,1371,1391
940_816	0.12	2.84	498,703	940000.00	941999.98	816000.00	817999.99	520.84	597.35	-13347958.88	-13344307.08	495,047	2,407	1,024	225	01	580	35	1391,1381,1401
940_818	0.13	2.83	511,985	940000.00	941999.99	818000.00	819999.99	529.08	625.65	-13349815.43	-13346172.65	499,265	7,996	3,736	988	01	151	36	1401,1391,1411
940_820	0.12	2.88	482,493	940000.00	941999.99	820000.02	821999.99	531.87	579.32	-13352111.82	-13347950.00	482,183	270	39	01	01	182	38	1401,1411,1421
942_702	0.13	2.83	509,631	942000.00	943999.99	702000.00	703999.99	451.47	529.86	-24106849.34	-24103884.16	501,043	6,285	2,036	267	01	145	66	751,741,761
942_704	0.13	2.73	639,739	942000.00	943999.99	704000.00	705999.99	426.16	532.96	-24109011.06	-24106056.10	535,675	64,593	31,369	8,102	01	123	59	751,761,771
942_706	0.12	2.84	773,740	942000.00	943999.98	706000.00	707999.99	417.81	543.21	-24109776.86	-24106841.59	495,201	165,231	87,728	25,580	01	1,420	42	771,761,781
942_708	0.12	2.93	653,303	942000.00	943999.99	708000.00	709999.99	419.99	531.21	-24112674.55	-24109002.93	467,456	107,315	60,111	18,421	01	1,380	50	771,781,791,801
942_710	0.12	2.85	1,011,330	942000.00	943999.99	710000.00	711999.98	421.84	562.95	-24114867.47	-24111907.60	491,201	277,069	178,269	64,791	01	900	34	801,791,811
942_712	0.13	2.78	619,520	942000.00	943999.99	712000.00	713999.99	435.62	566.08	-24120258.92	-24112669.15	518,994	54,284	33,713	12,529	01	133	62	811,801,821
942_714	0.13	2.82	708,614	942000.00	943999.99	714000.00	715999.99	444.57	571.10	-24122271.21	-24114858.92	504,937	121,561	63,367	18,749	01	170	47	811,821,831
942_716	0.12	2.91	484,521	942000.00	943999.99	716000.00	717999.99	460.77	542.99	-24122924.60	-24120251.11	474,017	7,392	2,617	495	01	110	58	821,831,841
942_718	0.12	2.84	532,247	942000.00	943999.99	718000.00	719999.99	464.32	556.62	-24124957.89	-24122263.34	496,907	22,810	10,074	2,456	01	2,780	58	841,831,851
942_720	0.13	2.76	564,893	942000.00	943999.99	720000.00	721999.99	463.55	559.94	-24124957.58	-24058516.61	524,315	26,852	11,094	2,632	01	175	59	841,851,861

0.0 Report on LAS Statistics (By Tile) - continued

TNAME	Point Density	Average GSD	Total Points	X Min	X Max	Y Min	Y Max	Z Min	Z MAX	GPS Min	GPS Max	1st Returns	2nd Returns	3rd Returns	Other Returns	Min Int	Max Int	Mean Int	Flightlines
942_722	0.12	2.86	620,525	942000.00	943999.98	722000.00	723999.99	453.84	565.37	-24124957.03	-24058516.92	488,334	81,890	40,052	10,249	01	5,100	53	851,861,871
942_724	0.13	2.81	559,305	942000.00	943999.99	724000.00	725999.99	469.49	570.48	-24063468.74	-24058517.33	506,145	35,554	14,193	3,413	01	2,180	65	871,861,881,891
942_726	0.12	2.84	613,823	942000.00	943999.99	726000.00	727999.99	478.46	582.52	-24125600.66	-24060593.87	495,577	78,928	31,265	8,053	01	5,100	47	891,871,881,901
942_728	0.12	2.95	615,066	942000.00	943999.99	728000.00	729999.99	476.68	585.94	-24127796.16	-24063461.97	461,317	99,903	43,010	10,836	01	5,100	43	891,901,911
942_730	0.13	2.79	719,467	942000.01	943999.98	730000.00	731999.99	471.31	576.68	-24128466.31	-24125592.81	512,663	130,764	59,350	16,690	01	2,280	44	911,901,921
942_732	0.13	2.79	611,584	942000.00	943999.99	732000.00	733999.99	467.48	685.46	-24134917.56	-24127788.12	515,389	59,564	28,218	8,413	01	5,100	54	911,921,931
942_734	0.12	2.87	505,157	942000.00	943999.99	734000.00	735999.99	469.67	554.10	-24135585.38	-24128458.46	484,707	14,455	5,060	935	01	420	56	931,921,941
942_736	0.12	2.84	524,231	942000.00	943999.99	736000.00	737999.99	459.48	548.55	-24137806.97	-24134909.01	496,471	18,839	7,403	1,518	01	480	57	941,931,951
942_738	0.13	2.80	559,655	942000.00	943999.99	738000.00	739999.99	444.68	536.95	-24138475.29	-24135577.15	509,314	34,308	13,740	2,293	01	380	61	941,951,961
942_740	0.13	2.80	547,245	942000.00	943999.99	740000.00	741999.99	447.88	549.85	-24140714.55	-24137798.21	510,978	23,038	10,510	2,719	01	5,100	66	961,951,971
942_742	0.12	2.88	595,419	942000.00	943999.99	742000.00	743999.99	439.57	559.99	-24143634.59	-24138466.56	482,557	65,746	35,892	11,224	01	1,360	56	961,971,981,991
942_744	0.13	2.78	661,472	942000.00	943999.99	744000.00	745999.99	439.90	549.48	-24144303.89	-24141366.67	516,501	87,009	45,943	12,019	01	1,340	58	981,991,1001
942_746	0.13	2.83	564,944	942000.00	943999.99	746000.00	747999.99	448.58	543.18	-24146587.38	-24143626.07	500,844	37,852	20,941	5,307	01	340	67	991,1001,1011
942_748	0.12	2.86	496,849	942000.00	943999.99	748000.00	749999.99	459.09	517.82	-24147272.77	-24144295.78	487,768	6,232	2,499	350	01	119	70	1011,1001,1021
942_750	0.12	2.84	502,240	942000.01	943999.99	750000.00	751999.98	456.64	537.60	-24230364.86	-24146579.18	494,499	5,845	1,690	206	01	220	67	1011,1021,1032
942_752	0.13	2.77	770,057	942000.01	943999.99	752000.00	753999.99	435.78	566.80	-24232661.18	-24147264.40	519,755	149,255	77,590	23,457	01	880	47	1032,1021,1041
942_754	0.13	2.83	661,642	942000.00	943999.99	754000.00	755999.99	442.51	554.63	-24233409.93	-24230355.79	499,015	97,561	50,212	14,854	01	195	57	1032,1041,1051
942_756	0.12	2.95	807,695	942000.00	943999.99	756000.01	757999.99	427.92	578.38	-24235752.64	-24232651.87	459,568	201,642	110,439	36,046	01	740	40	1041,1051,1061
942_758	0.07	3.91	389,407	942000.00	943999.99	758000.00	759999.99	428.36	552.60	-24235751.50	-15660567.12	262,355	80,035	37,036	9,981	01	205	31	1061,1051,1071,1081
942_760	0.12	2.87	563,899	942000.00	943999.99	760000.00	761999.99	435.92	531.89	-15662938.93	-15643862.71	484,918	58,932	17,421	2,628	01	560	21	1071,1081,1091
942_762	0.13	2.75	577,457	942000.00	943999.99	762000.00	763999.99	437.00	533.23	-15660575.74	-15641928.85	527,939	35,240	12,196	2,082	01	90	29	1081,1091,1101

0.0 Report on LAS Statistics (By Tile) - continued

TNAME	Point Density	Average GSD	Total Points	X Min	X Max	Y Min	Y Max	Z Min	Z MAX	GPS Min	GPS Max	1st Returns	2nd Returns	3rd Returns	Other Returns	Min Int	Max Int	Mean Int	Flightlines
942_764	0.13	2.80	525,586	942000.00	943999.99	764000.00	765999.99	442.44	553.96	-15643870.19	-15639993.11	511,526	10,723	2,963	374	01	3,720	28	1091,1101,1111
942_766	0.12	2.89	502,432	942000.00	943999.99	766000.00	767999.99	442.24	541.08	-15641937.27	-15638117.44	478,167	16,910	6,301	1,054	01	480	26	1101,1111,1121
942_768	0.13	2.83	543,539	942000.00	943999.99	768000.01	769999.99	443.17	547.59	-15640000.67	-13166931.11	500,179	27,080	12,968	3,312	01	1,240	29	1121,1111,1132
942_770	0.13	2.82	809,470	942000.00	943999.99	770000.00	771999.99	436.82	548.33	-15638125.40	-13166931.17	502,169	183,766	96,750	26,785	01	2,660	19	1121,1132,1142
942_772	0.12	2.87	1,201,284	942000.00	943999.99	772000.00	773999.99	437.06	572.13	-13171016.46	-13166931.27	486,237	397,297	238,605	79,145	01	103	16	1142,1132,1152
942_774	0.12	2.84	730,627	942000.00	943999.99	774000.00	775999.99	440.55	557.52	-13201763.29	-13168743.30	495,283	155,513	64,568	15,263	01	2,220	37	1152,1142,1162,1171
942_776	0.13	2.82	964,870	942000.00	943999.99	776000.00	777999.99	441.03	574.25	-13204004.00	-13171009.22	504,179	282,664	141,476	36,551	01	99	21	1171,1162,1152,1181
942_778	0.12	2.94	745,628	942000.00	943999.99	778000.00	779999.99	436.66	579.60	-13205814.89	-13201755.72	461,902	190,521	77,370	15,835	01	93	19	1181,1171,1191
942_780	0.13	2.80	623,966	942000.00	943999.99	780000.00	781999.99	454.25	573.08	-13207993.95	-13203995.60	512,117	75,053	31,263	5,533	01	72	30	1191,1181,1201
942_782	0.13	2.81	603,997	942000.00	943999.99	782000.00	783999.99	465.16	573.36	-13209798.20	-13205806.31	505,865	68,373	25,598	4,161	01	69	30	1201,1191,1211
942_784	0.13	2.83	516,653	942000.01	943999.98	784000.00	785999.99	484.83	572.89	-13212004.67	-13207986.16	498,654	11,974	5,087	938	01	600	35	1211,1201,1221
942_786	0.13	2.78	564,807	942000.00	943999.99	786000.00	787999.99	481.82	588.90	-13219961.02	-13209790.07	519,491	28,329	13,548	3,439	01	840	37	1221,1211,1231
942_788	0.13	2.81	511,946	942000.00	943999.99	788000.00	789999.99	487.48	572.57	-13222168.13	-13211996.56	506,874	3,210	1,520	342	01	78	37	1231,1221,1241
942_790	0.13	2.83	530,163	942000.00	943999.99	790000.00	791999.99	496.54	587.27	-13223962.65	-13219953.44	500,451	19,035	8,870	1,807	01	1,180	35	1241,1231,1251
942_792	0.13	2.79	574,352	942000.00	943999.99	792000.00	793999.99	488.80	598.02	-13227919.35	-13222160.54	514,955	40,060	16,321	3,016	01	77	35	1251,1241,1261,1271
942_794	0.12	2.86	494,082	942000.01	943999.98	794000.01	795999.99	494.82	572.80	-13230118.80	-13223959.91	490,472	2,556	927	127	01	84	43	1261,1271,1251,1281
942_796	0.11	2.96	507,259	942000.00	943999.98	796000.00	797999.99	498.79	588.61	-13239503.10	-13227912.22	455,918	34,604	14,178	2,559	01	85	40	1281,1271,1292

0.0 Report on LAS Statistics (By Tile) - continued

TNAME	Point Density	Average GSD	Total Points	X Min	X Max	Y Min	Y Max	Z Min	Z MAX	GPS Min	GPS Max	1st Returns	2nd Returns	3rd Returns	Other Returns	Min Int	Max Int	Mean Int	Flightlines
942_798	0.13	2.80	533,476	942000.00	943999.99	798000.00	799999.99	504.66	604.22	-13241378.55	-13230111.75	508,687	16,857	6,707	1,225	01	89	40	1281,1292,1302
942_800	0.13	2.83	523,814	942000.00	943999.99	800000.01	801999.99	508.94	598.18	-13243592.75	-13239495.76	500,423	15,986	6,262	1,143	01	88	40	1302,1292,1312
942_802	0.12	2.84	514,602	942000.00	943999.99	802000.00	803999.99	507.80	593.57	-13245447.75	-13241371.13	496,026	12,891	4,927	758	01	103	43	1302,1312,1322
942_804	0.13	2.78	652,384	942000.00	943999.99	804000.00	805999.99	495.84	603.14	-13254324.74	-13243585.04	518,956	89,477	37,305	6,646	01	1,180	30	1322,1312,1331
942_806	0.12	2.89	504,967	942000.00	943999.99	806000.00	807999.98	498.74	597.97	-13258410.52	-13245440.50	478,555	18,190	7,138	1,084	01	133	32	1331,1322,1341,1351
942_808	0.12	2.93	511,864	942000.00	943999.98	808000.00	809999.99	495.66	597.84	-13260310.20	-13254316.78	467,607	30,155	12,008	2,094	01	77	31	1341,1351,1331,1361
942_810	0.12	2.89	498,540	942000.00	943999.99	810000.02	811999.99	507.72	606.40	-13262574.98	-13258406.01	479,421	11,797	5,969	1,353	01	88	35	1351,1361,1371
942_812	0.12	2.89	484,196	942000.00	943999.99	812000.00	813999.99	509.21	582.26	-13344309.04	-13260302.15	479,081	3,423	1,382	310	01	108	40	1371,1361,1381
942_814	0.12	2.88	487,608	942000.00	943999.99	814000.00	815999.99	518.07	587.20	-13346188.39	-13262566.79	480,934	4,923	1,580	171	01	93	33	1381,1371,1391
942_816	0.13	2.79	515,135	942000.00	943999.99	816000.00	817999.99	523.02	586.40	-13347951.90	-13344299.90	512,947	1,688	453	47	01	179	33	1381,1391,1401
942_818	0.13	2.82	586,663	942000.00	943999.99	818000.00	819999.99	523.94	627.65	-13349822.43	-13346179.60	501,933	50,416	26,884	7,430	01	480	33	1401,1391,1411
942_820	0.12	2.91	476,787	942000.00	943999.99	820000.00	821999.99	530.32	613.82	-13352103.73	-13347942.88	471,016	3,744	1,634	393	01	220	38	1411,1401,1421
944_702	0.13	2.80	509,257	944000.00	945999.99	702000.00	703999.99	449.86	464.49	-24106856.85	-24103891.49	509,257	00	00	00	03	109	67	751,741,761
944_704	0.14	2.72	555,701	944000.00	945999.99	704000.00	705999.99	424.43	537.33	-24109003.91	-24106048.53	541,725	10,443	3,072	461	01	186	66	751,761,771
944_706	0.13	2.78	740,258	944000.00	945999.99	706000.00	707999.99	416.52	530.47	-24109784.39	-24106848.77	519,062	129,806	70,117	21,273	01	940	45	771,761,781
944_708	0.13	2.82	707,845	944000.00	945999.99	708000.00	709999.99	418.45	528.11	-24112684.76	-24108995.48	501,617	122,398	64,338	19,492	01	2,700	49	791,781,771,801
944_710	0.12	2.91	636,565	944000.00	945999.99	710000.00	711999.99	420.69	530.40	-24114859.88	-24109781.49	471,962	97,592	52,312	14,699	01	880	55	801,791,781,811
944_712	0.13	2.82	567,139	944000.00	945999.99	712000.00	713999.99	429.70	517.96	-24120266.28	-24112676.45	502,871	42,968	17,558	3,742	01	3,840	64	811,801,821
944_714	0.13	2.78	662,509	944000.00	945999.99	714000.00	715999.99	449.73	555.36	-24122263.94	-24114851.71	519,394	85,495	44,839	12,781	01	2,480	54	811,821,831

0.0 Report on LAS Statistics (By Tile) - continued

TNAME	Point Density	Average GSD	Total Points	X Min	X Max	Y Min	Y Max	Z Min	Z MAX	GPS Min	GPS Max	1st Returns	2nd Returns	3rd Returns	Other Returns	Min Int	Max Int	Mean Int	Flightlines
944_716	0.12	2.87	507,294	944000.00	945999.99	716000.00	717999.99	459.91	546.65	-24122932.07	-24120258.35	485,958	12,775	6,838	1,723	01	1,140	60	821,831,841
944_718	0.12	2.86	525,032	944000.00	945999.99	718000.00	719999.99	450.37	552.36	-24124950.57	-24122256.10	487,632	25,771	9,607	2,022	01	120	63	841,831,851
944_720	0.13	2.82	631,694	944000.00	945999.99	720000.00	721999.99	444.92	541.19	-24124950.22	-24058523.94	502,799	78,654	39,857	10,384	01	2,460	52	851,841,861
944_722	0.12	2.84	514,360	944000.00	945999.99	722000.00	723999.99	452.23	553.46	-24124949.61	-24058524.26	495,881	12,515	4,754	1,210	01	320	68	851,861,871
944_724	0.13	2.78	527,197	944000.00	945999.99	724000.00	725999.99	472.22	558.15	-24063461.62	-24058524.75	517,505	6,290	2,797	605	01	182	74	861,871,881,891
944_726	0.13	2.82	529,255	944000.00	945999.99	726000.00	727999.99	471.83	561.01	-24125604.19	-24060586.51	504,258	17,627	6,211	1,159	01	220	61	871,891,881,901
944_728	0.12	2.87	536,154	944000.00	945999.99	728000.00	729999.99	469.25	569.27	-24127788.84	-24063454.48	485,446	36,261	12,088	2,359	01	5,100	53	891,901,911
944_730	0.13	2.78	709,508	944000.00	945999.99	730000.00	731999.99	460.36	649.08	-24128473.81	-24125600.05	516,297	122,339	55,753	15,119	01	4,560	45	901,911,921
944_732	0.13	2.77	591,849	944000.00	945999.99	732000.00	733999.99	459.87	566.52	-24134910.11	-24127780.99	520,073	43,090	22,158	6,528	01	2,220	58	911,921,931
944_734	0.12	2.88	493,655	944000.00	945999.99	734000.00	735999.99	459.22	542.39	-24135592.62	-24128465.82	481,871	7,885	3,242	657	01	1,340	64	931,921,941
944_736	0.12	2.88	488,649	944000.00	945999.99	736000.00	737999.99	444.88	510.37	-24137799.58	-24134901.68	483,108	3,667	1,623	251	01	122	59	931,941,951
944_738	0.13	2.80	522,686	944000.00	945999.99	738000.00	739999.99	442.76	513.34	-24138482.76	-24135584.36	510,388	9,829	2,297	172	01	2,140	62	951,941,961
944_740	0.13	2.79	662,264	944000.00	945999.99	740000.00	741999.99	437.47	550.82	-24140707.52	-24137790.91	514,634	94,897	41,618	11,115	01	1,520	50	951,961,971
944_742	0.13	2.80	766,037	944000.00	945999.99	742000.00	743999.99	439.13	559.61	-24143627.17	-24138474.09	508,692	151,245	81,965	24,135	01	1,180	43	981,961,971,991
944_744	0.13	2.83	561,350	944000.00	945999.99	744000.00	745999.99	449.92	555.77	-24144311.31	-24141374.17	500,791	35,606	19,289	5,664	01	500	67	981,991,1001
944_746	0.12	2.83	501,177	944000.00	945999.99	746000.00	747999.99	454.02	540.86	-24146580.19	-24143618.77	497,860	2,639	574	104	01	180	75	991,1001,1011
944_748	0.13	2.81	532,307	944000.00	945999.99	748000.00	749999.99	464.85	554.24	-24147280.19	-24144303.08	505,008	17,369	7,711	2,219	01	200	67	1011,1001,1021
944_750	0.12	2.89	497,082	944000.00	945999.99	750000.00	751999.99	460.91	544.64	-24230372.13	-24146571.79	480,729	10,617	4,690	1,046	01	240	67	1021,1011,1032
944_752	0.13	2.81	671,807	944000.00	945999.99	752000.00	753999.99	433.98	553.65	-24232653.92	-24147271.67	507,641	107,246	45,545	11,375	01	660	53	1032,1021,1041
944_754	0.13	2.82	943,798	944000.00	945999.99	754000.00	755999.99	430.58	557.05	-24233416.93	-24230363.19	502,818	265,906	138,115	36,959	01	520	37	1032,1041,1051
944_756	0.11	3.04	899,916	944000.00	945999.99	756000.00	757999.99	422.28	573.87	-24235745.29	-24232644.81	432,359	268,394	148,107	51,056	01	133	30	1051,1041,1061
944_758	0.07	3.83	443,942	944000.00	945999.98	758000.00	759999.98	424.96	555.39	-24235744.25	-15660575.51	273,224	105,626	51,241	13,851	01	800	27	1061,1051,1071,1081
944_760	0.11	2.98	555,261	944000.00	945999.98	760000.00	761999.99	435.91	545.78	-15662931.88	-15643855.56	450,590	85,054	17,598	2,019	01	500	10	1071,1081,1091

0.0 Report on LAS Statistics (By Tile) - continued

TNAME	Point Density	Average GSD	Total Points	X Min	X Max	Y Min	Y Max	Z Min	Z MAX	GPS Min	GPS Max	1st Returns	2nd Returns	3rd Returns	Other Returns	Min Int	Max Int	Mean Int	Flightlines
944_762	0.11	3.05	551,406	944000.00	945999.99	762000.00	763999.99	436.18	574.87	-15660584.08	-15641936.49	429,629	87,313	29,192	5,272	01	180	22	1091,1081,1101
944_764	0.13	2.80	535,184	944000.00	945999.99	764000.00	765999.99	453.13	555.15	-15643863.13	-15639985.99	511,493	16,856	5,913	922	01	560	30	1091,1101,1111
944_766	0.13	2.81	546,478	944000.00	945999.99	766000.00	767999.99	451.71	553.18	-15641944.94	-15638125.17	505,382	29,151	10,278	1,667	01	99	24	1101,1111,1121
944_768	0.12	2.85	597,564	944000.00	945999.99	768000.00	769999.99	452.08	557.22	-15639993.64	-13166923.60	491,344	70,945	29,510	5,765	01	300	24	1121,1111,1132
944_770	0.12	2.89	692,288	944000.00	945999.99	770000.00	771999.99	440.97	562.72	-15638133.19	-13166923.74	479,815	135,490	61,547	15,436	01	138	30	1132,1121,1142
944_772	0.12	2.91	705,702	944000.00	945999.99	772000.00	773999.99	442.39	567.21	-13171009.14	-13166924.04	471,525	145,564	70,122	18,491	01	180	31	1142,1132,1152
944_774	0.13	2.82	932,845	944000.00	945999.99	774000.00	775999.99	440.73	581.02	-13201766.68	-13168750.60	503,716	242,412	140,256	46,461	01	760	28	1142,1152,1162,1171
944_776	0.12	2.85	1,040,096	944000.00	945999.99	776000.00	777999.99	440.14	570.48	-13203996.79	-13171001.76	491,144	336,907	166,667	45,378	01	111	18	1171,1152,1162,1181
944_778	0.12	2.85	692,167	944000.00	945999.99	778000.00	779999.99	446.72	585.32	-13205822.45	-13201763.16	491,356	131,645	57,215	11,951	01	3,700	24	1181,1171,1191
944_780	0.13	2.78	733,904	944000.00	945999.99	780000.00	781999.99	455.50	562.26	-13207986.74	-13203988.30	518,152	152,911	54,470	8,371	01	71	24	1181,1191,1201
944_782	0.12	2.85	629,368	944000.00	945999.99	782000.00	783999.98	463.92	570.64	-13209805.71	-13205813.70	494,006	95,360	34,586	5,416	01	880	31	1201,1191,1211
944_784	0.12	2.89	505,601	944000.00	945999.98	784000.00	785999.99	477.88	565.77	-13211997.20	-13207979.13	480,054	17,771	6,755	1,021	01	108	36	1201,1211,1221
944_786	0.13	2.80	641,516	944000.00	945999.99	786000.00	787999.99	471.25	577.84	-13219968.50	-13209797.69	510,232	84,755	38,695	7,834	01	940	34	1211,1221,1231
944_788	0.13	2.82	518,555	944000.00	945999.99	788000.00	789999.99	441.01	580.97	-13222160.79	-13211989.13	501,651	10,440	5,139	1,325	01	78	35	1221,1231,1241
944_790	0.12	2.86	575,661	944000.00	945999.99	790000.00	791999.99	481.14	590.57	-13226135.55	-13219960.83	489,240	57,076	24,622	4,723	01	156	32	1241,1231,1251,1261
944_792	0.13	2.73	575,577	944000.00	945999.99	792000.00	793999.99	486.48	579.13	-13227926.70	-13222153.33	536,981	27,156	9,883	1,557	01	72	38	1251,1241,1261,1271
944_794	0.12	2.85	506,925	944000.00	945999.99	794000.00	795999.99	493.21	568.33	-13230111.80	-13223964.86	494,011	10,746	2,090	78	01	78	43	1261,1271,1251,1281

0.0 Report on LAS Statistics (By Tile) - continued

TNAME	Point Density	Average GSD	Total Points	X Min	X Max	Y Min	Y Max	Z Min	Z MAX	GPS Min	GPS Max	1st Returns	2nd Returns	3rd Returns	Other Returns	Min Int	Max Int	Mean Int	Flightlines
944_796	0.12	2.95	577,400	944000.00	945999.99	796000.01	797999.99	499.01	610.05	-13239495.75	-13227919.48	459,685	75,712	35,045	6,958	01	83	33	1271,1281,1292
944_798	0.12	2.87	499,839	944000.00	945999.99	798000.00	799999.99	505.37	601.57	-13241385.78	-13230104.57	485,759	9,447	3,918	715	01	85	41	1281,1292,1302
944_800	0.13	2.80	509,325	944000.00	945999.99	800000.00	801999.99	509.53	516.02	-13243585.69	-13239488.58	509,322	03	00	00	01	75	40	1302,1292,1312
944_802	0.13	2.83	504,074	944000.00	945999.99	802000.00	803999.99	510.93	569.52	-13245454.70	-13241378.45	499,105	3,794	1,077	98	01	93	42	1302,1312,1322
944_804	0.12	2.89	479,543	944000.00	945999.98	804000.00	805999.99	510.49	541.94	-13254317.54	-13243577.81	479,540	03	00	00	02	82	36	1322,1312,1331
944_806	0.12	2.86	498,043	944000.00	945999.99	806000.02	807999.99	503.34	593.72	-13258406.40	-13245447.87	489,769	5,969	2,003	302	01	70	34	1322,1331,1341,1351
944_808	0.13	2.83	503,138	944000.00	945999.99	808000.00	809999.99	511.17	579.02	-13260317.52	-13254309.57	500,606	1,989	493	50	01	102	35	1351,1341,1331,1361
944_810	0.11	2.97	457,134	944000.00	945999.99	810000.00	811999.99	516.08	595.21	-13262567.70	-13256181.66	454,162	1,984	829	159	01	99	36	1351,1361,1341,1371
944_812	0.12	2.92	499,839	944000.02	945999.99	812000.01	813999.99	518.33	594.22	-13344301.61	-13260309.47	469,771	20,347	8,221	1,500	01	760	40	1361,1371,1381
944_814	0.12	2.89	482,881	944000.01	945999.99	814000.00	815999.99	521.34	595.71	-13346195.45	-13262559.62	480,043	2,134	590	114	01	111	33	1371,1381,1391
944_816	0.13	2.82	508,876	944000.00	945999.99	816000.00	817999.98	525.02	592.39	-13347945.07	-13344292.70	503,812	4,149	843	72	01	300	34	1381,1391,1401
944_818	0.12	2.86	498,093	944000.00	945999.99	818000.00	819999.99	529.39	608.94	-13349829.83	-13346186.57	490,848	5,251	1,711	283	01	180	36	1391,1401,1411
944_820	0.12	2.89	482,832	944000.00	945999.99	820000.00	821999.99	532.90	598.52	-13352096.61	-13347935.88	478,954	2,785	943	150	01	129	39	1411,1401,1421
946_702	0.12	2.88	497,511	946000.00	947999.99	702000.00	703999.99	435.73	523.20	-24106864.26	-24103898.78	481,599	10,708	4,398	806	01	500	64	741,751,761
946_704	0.12	2.84	535,966	946000.00	947999.99	704000.00	705999.99	425.85	527.52	-24108996.44	-24106040.91	497,192	25,556	10,852	2,366	01	460	61	751,761,771
946_706	0.13	2.80	773,857	946000.00	947999.99	706000.00	707999.99	416.95	528.52	-24109791.93	-24106856.12	510,404	157,498	82,509	23,446	01	1,260	43	771,761,781
946_708	0.13	2.76	661,085	946000.00	947999.99	708000.00	709999.99	423.59	530.03	-24112691.91	-24108988.18	523,915	85,074	41,296	10,800	01	1,500	57	781,771,791,801
946_710	0.12	2.90	558,765	946000.01	947999.99	710000.00	711999.99	435.87	534.72	-24114852.52	-24109783.61	476,978	49,735	25,423	6,629	01	740	64	781,801,791,811

0.0 Report on LAS Statistics (By Tile) - continued

TNAME	Point Density	Average GSD	Total Points	X Min	X Max	Y Min	Y Max	Z Min	Z MAX	GPS Min	GPS Max	1st Returns	2nd Returns	3rd Returns	Other Returns	Min Int	Max Int	Mean Int	Flightlines
946_712	0.12	2.85	500,210	946000.00	947999.99	712000.00	713999.99	444.73	531.97	-24120273.43	-24112683.89	493,375	4,263	2,028	544	01	180	75	801,811,821
946_714	0.13	2.79	555,070	946000.00	947999.99	714000.00	715999.99	449.38	543.25	-24122256.82	-24114844.29	514,661	25,205	11,848	3,356	01	5,100	64	811,821,831
946_716	0.12	2.84	544,785	946000.00	947999.99	716000.00	717999.99	456.03	549.12	-24122939.49	-24120265.70	496,743	29,002	14,662	4,378	01	5,100	58	821,831,841
946_718	0.12	2.90	533,737	946000.00	947999.99	718000.00	719999.99	440.13	539.08	-24124943.30	-24122248.83	476,000	36,562	16,762	4,413	01	980	59	841,831,851
946_720	0.12	2.87	611,832	946000.00	947999.99	720000.00	721999.99	442.62	558.21	-24124943.01	-24058531.30	484,574	75,487	39,825	11,946	01	580	54	841,851,861
946_722	0.13	2.83	542,192	946000.00	947999.99	722000.00	723999.99	460.25	558.96	-24124942.37	-24058531.60	500,164	23,683	13,949	4,396	01	113	68	861,851,871
946_724	0.13	2.80	532,102	946000.00	947999.99	724000.00	725999.99	469.76	539.61	-24063454.09	-24058532.05	508,597	16,840	5,778	887	01	200	75	871,881,861,891
946_726	0.12	2.89	509,268	946000.00	947999.99	726000.00	727999.99	466.42	548.61	-24125615.70	-24060579.12	477,508	24,380	6,407	973	01	4,840	60	891,881,871,901
946_728	0.12	2.95	473,961	946000.00	947999.99	728000.00	729999.99	462.38	532.98	-24127781.80	-24063447.28	460,067	13,410	467	17	01	4,100	54	901,891,911
946_730	0.13	2.80	690,662	946000.00	947999.99	730000.00	731999.99	453.93	553.36	-24128481.29	-24125607.65	509,387	109,499	55,892	15,884	01	1,820	48	901,911,921
946_732	0.13	2.77	606,870	946000.00	947999.99	732000.00	733999.99	453.43	553.12	-24134902.75	-24127773.87	522,173	52,387	26,130	6,180	01	1,060	60	921,911,931
946_734	0.12	2.86	555,530	946000.00	947999.99	734000.00	735999.99	447.33	538.96	-24135599.89	-24128473.27	490,050	42,879	18,334	4,267	01	480	52	931,921,941
946_736	0.12	2.89	497,958	946000.01	947999.99	736000.00	737999.99	439.22	516.36	-24137792.17	-24134894.41	478,475	14,867	4,083	533	01	5,100	57	931,941,951
946_738	0.13	2.83	528,587	946000.00	947999.99	738000.00	739999.99	442.55	526.08	-24138490.12	-24135591.57	501,351	17,786	7,864	1,586	01	182	62	941,951,961
946_740	0.13	2.80	903,393	946000.00	947999.99	740000.00	741999.99	435.81	554.07	-24140699.99	-24137783.67	509,936	242,667	119,715	31,075	01	660	35	951,961,971
946_742	0.13	2.81	618,350	946000.00	947999.99	742000.00	743999.99	447.13	557.15	-24143619.99	-24138481.51	506,905	62,519	36,643	12,283	01	181	57	981,961,971,991
946_744	0.13	2.80	535,544	946000.00	947999.99	744000.00	745999.99	453.99	541.03	-24144318.61	-24141381.47	510,473	15,960	7,289	1,822	01	121	71	981,991,1001
946_746	0.13	2.83	499,670	946000.00	947999.99	746000.00	747999.99	468.72	481.81	-24146572.83	-24143611.32	499,666	04	00	00	03	123	80	1001,991,1011
946_748	0.12	2.85	548,298	946000.00	947999.99	748000.00	749999.98	458.59	563.38	-24147287.22	-24144310.50	491,466	32,035	18,676	6,121	01	116	68	1001,1011,1021
946_750	0.12	2.94	580,843	946000.00	947999.99	750000.00	751999.99	436.60	556.15	-24230379.36	-24146564.52	463,817	74,862	33,961	8,203	01	161	51	1021,1011,1032
946_752	0.13	2.79	699,708	946000.00	947999.99	752000.00	753999.99	425.10	546.14	-24232646.74	-24147279.17	515,558	113,589	56,244	14,317	01	780	48	1021,1032,1041
946_754	0.13	2.82	811,216	946000.00	947999.99	754000.00	755999.99	422.07	555.38	-24233424.28	-24230370.37	503,558	200,164	85,972	21,522	01	660	42	1032,1041,1051
946_756	0.12	2.95	964,600	946000.00	947999.99	756000.00	757999.99	422.09	548.77	-24235737.92	-24232637.35	459,824	304,481	153,802	46,493	01	5,100	30	1041,1051,1061
946_758	0.07	3.90	378,874	946000.01	947999.99	758000.00	759999.99	436.06	542.15	-24235736.92	-15660584.45	263,146	72,210	34,146	9,372	01	720	34	1061,1051,1071,1081

0.0 Report on LAS Statistics (By Tile) - continued

TNAME	Point Density	Average GSD	Total Points	X Min	X Max	Y Min	Y Max	Z Min	Z MAX	GPS Min	GPS Max	1st Returns	2nd Returns	3rd Returns	Other Returns	Min Int	Max Int	Mean Int	Flightlines
946_760	0.13	2.83	649,704	946000.00	947999.99	760000.00	761999.99	436.35	552.99	-15662923.92	-15643848.13	499,254	112,557	33,511	4,382	01	195	15	1071,1081,1091
946_762	0.11	3.05	567,383	946000.01	947999.99	762000.00	763999.99	436.19	546.52	-15660592.51	-15641944.13	430,946	96,561	33,149	6,727	01	172	16	1081,1091,1101
946_764	0.13	2.81	637,772	946000.00	947999.98	764000.00	765999.99	439.69	546.61	-15643855.61	-15639978.99	507,891	86,877	35,569	7,435	01	77	24	1091,1101,1111
946_766	0.13	2.74	535,300	946000.00	947999.99	766000.00	767999.99	459.59	538.28	-15641952.72	-15638132.80	532,492	2,243	491	74	01	90	26	1111,1101,1121
946_768	0.13	2.80	528,126	946000.00	947999.99	768000.00	769999.99	465.51	560.51	-15639986.32	-13166916.37	508,793	13,717	4,794	822	01	5,100	29	1111,1121,1132
946_770	0.12	2.90	571,557	946000.00	947999.99	770000.01	771999.99	451.75	559.36	-15638141.10	-13166916.45	477,332	61,905	26,547	5,773	01	1,320	38	1121,1132,1142
946_772	0.13	2.83	508,973	946000.00	947999.98	772000.00	773999.99	465.89	554.50	-13171001.57	-13166916.58	499,486	6,838	2,224	425	01	600	46	1142,1132,1152
946_774	0.13	2.79	758,707	946000.00	947999.99	774000.00	775999.99	450.87	569.02	-13172856.81	-13168757.80	515,230	145,849	75,836	21,792	01	160	34	1142,1152,1162
946_776	0.12	2.89	779,273	946000.00	947999.99	776000.00	777999.99	447.94	572.89	-13203989.52	-13170994.15	478,059	186,577	91,142	23,495	01	760	25	1162,1152,1171,1181
946_778	0.13	2.82	793,387	946000.00	947999.99	778000.00	779999.99	447.33	575.81	-13205829.87	-13201770.58	501,857	192,461	82,058	17,011	01	71	21	1171,1181,1191
946_780	0.13	2.77	934,459	946000.00	947999.99	780000.00	781999.99	450.35	584.13	-13207979.79	-13203981.06	519,848	265,516	122,430	26,665	01	76	18	1181,1191,1201
946_782	0.12	2.90	650,765	946000.00	947999.99	782000.00	783999.99	454.53	575.25	-13209813.15	-13205821.26	475,968	119,360	46,893	8,544	01	560	25	1191,1201,1211
946_784	0.12	2.86	630,667	946000.00	947999.99	784000.00	785999.99	461.75	575.19	-13211989.77	-13207972.01	487,526	95,043	40,015	8,083	01	158	32	1201,1211,1221
946_786	0.13	2.78	801,863	946000.01	947999.99	786000.00	787999.98	464.09	580.27	-13219976.06	-13209805.28	517,661	184,943	82,410	16,849	01	84	27	1221,1211,1231
946_788	0.13	2.81	674,370	946000.00	947999.99	788000.01	789999.99	470.64	587.48	-13222153.52	-13211981.58	506,311	109,864	48,501	9,694	01	81	28	1231,1221,1241
946_790	0.12	2.91	575,577	946000.00	947999.99	790000.00	791999.99	474.92	581.77	-13226128.43	-13219968.28	472,406	67,174	30,121	5,876	01	440	30	1241,1231,1251,1261
946_792	0.13	2.75	546,371	946000.00	947999.99	792000.01	793999.99	486.68	569.71	-13227934.10	-13222146.05	529,823	12,254	3,818	476	01	75	40	1261,1251,1241,1271

0.0 Report on LAS Statistics (By Tile) - continued

TNAME	Point Density	Average GSD	Total Points	X Min	X Max	Y Min	Y Max	Z Min	Z MAX	GPS Min	GPS Max	1st Returns	2nd Returns	3rd Returns	Other Returns	Min Int	Max Int	Mean Int	Flightlines
946_794	0.13	2.83	501,252	946000.00	947999.99	794000.00	795999.98	496.70	541.85	-13230104.86	-13223970.35	501,249	03	00	00	01	88	43	1271,1261,1251,1281
946_796	0.12	2.90	542,168	946000.00	947999.99	796000.00	797999.99	502.78	607.43	-13239488.69	-13227926.85	477,213	39,410	20,554	4,991	01	1,100	36	1271,1281,1292
946_798	0.12	2.88	485,017	946000.00	947999.99	798000.00	799999.99	504.66	592.97	-13241393.10	-13230097.25	481,990	2,250	677	100	01	77	45	1281,1292,1302
946_800	0.12	2.85	492,797	946000.00	947999.98	800000.00	801999.99	506.05	547.58	-13243578.51	-13239481.38	492,791	06	00	00	02	71	42	1292,1302,1312
946_802	0.12	2.89	501,307	946000.00	947999.99	802000.00	803999.99	504.15	607.14	-13245462.02	-13241385.83	479,701	15,811	4,987	808	01	81	40	1312,1302,1322
946_804	0.13	2.83	500,427	946000.00	947999.98	804000.00	805999.99	516.57	545.52	-13254310.19	-13243570.61	500,323	99	05	00	01	77	37	1322,1312,1331
946_806	0.12	2.88	489,660	946000.00	947999.99	806000.00	807999.99	509.99	587.95	-13258399.51	-13245454.91	482,798	5,034	1,637	191	01	70	30	1322,1331,1341,1351
946_808	0.13	2.79	535,402	946000.00	947999.99	808000.00	809999.98	511.15	599.71	-13260324.73	-13254305.03	512,866	15,812	5,828	896	01	70	29	1341,1331,1351,1361
946_810	0.12	2.92	468,828	946000.00	947999.99	810000.00	811999.99	517.40	541.02	-13262560.46	-13256181.83	468,821	07	00	00	01	980	35	1351,1341,1361,1371
946_812	0.12	2.95	460,649	946000.00	947999.99	812000.02	813999.99	523.56	584.30	-13344294.29	-13260316.85	460,458	186	05	00	01	95	37	1361,1371,1381
946_814	0.12	2.89	479,050	946000.00	947999.99	814000.00	815999.99	523.52	550.48	-13346202.77	-13262552.44	479,001	49	00	00	01	161	32	1371,1381,1391
946_816	0.12	2.85	493,677	946000.00	947999.99	816000.00	817999.99	527.21	583.52	-13347938.01	-13344285.69	493,315	286	72	04	01	240	31	1381,1391,1401
946_818	0.12	2.85	494,336	946000.00	947999.99	818000.00	819999.99	528.02	604.50	-13349837.10	-13346193.66	491,572	2,062	593	109	01	160	35	1401,1391,1411
948_702	0.12	2.86	541,499	948000.00	949999.99	702000.00	703999.99	432.86	534.27	-24106871.62	-24103905.88	487,495	34,695	15,572	3,737	01	540	57	741,751,761
948_704	0.12	2.87	562,472	948000.00	949999.99	704000.00	705999.99	413.89	520.70	-24108989.08	-24106033.29	485,579	50,030	21,874	4,989	01	1,000	55	751,761,771
948_706	0.13	2.80	617,798	948000.00	949999.99	706000.00	707999.99	416.84	525.20	-24109799.17	-24106863.42	508,771	64,844	34,222	9,961	01	860	58	771,761,781
948_708	0.13	2.80	523,348	948000.00	949999.99	708000.00	709999.99	432.54	510.00	-24112699.36	-24108980.85	512,195	8,220	2,489	444	01	380	72	791,781,771,801
948_710	0.11	2.97	652,239	948000.00	949999.99	710000.00	711999.99	436.32	552.90	-24114845.10	-24111885.41	453,629	104,019	67,718	26,873	01	920	50	801,791,811
948_712	0.12	2.86	493,367	948000.00	949999.99	712000.00	713999.97	438.42	530.88	-241120280.85	-24112691.04	487,664	4,125	1,294	284	01	2,120	74	801,811,821

0.0 Report on LAS Statistics (By Tile) - continued

TNAME	Point Density	Average GSD	Total Points	X Min	X Max	Y Min	Y Max	Z Min	Z MAX	GPS Min	GPS Max	1st Returns	2nd Returns	3rd Returns	Other Returns	Min Int	Max Int	Mean Int	Flightlines
948_714	0.13	2.73	545,750	948000.00	949999.99	714000.00	715999.98	442.01	538.89	-24122249.61	-24114836.96	537,089	5,289	2,577	795	01	121	67	821,811,831
948_716	0.13	2.80	615,669	948000.00	949999.99	716000.00	717999.99	434.92	547.15	-24122947.08	-24120272.85	511,686	61,857	33,162	8,964	01	186	52	831,821,841
948_718	0.13	2.82	683,817	948000.00	949999.99	718000.00	719999.99	435.87	545.48	-24124935.94	-24122241.47	501,886	115,717	53,765	12,449	01	5,100	45	841,831,851
948_720	0.12	2.88	571,889	948000.00	949999.99	720000.00	721999.99	447.52	555.57	-24124935.65	-24058538.51	482,662	55,856	26,406	6,965	01	1,000	54	851,841,861
948_722	0.12	2.85	552,331	948000.00	949999.98	722000.00	723999.99	460.89	563.61	-24124935.13	-24058538.78	491,804	36,010	19,020	5,497	01	1,080	68	851,861,871
948_724	0.13	2.74	532,701	948000.00	949999.99	724000.00	725999.99	465.43	509.22	-24063446.85	-24058539.23	532,576	125	00	00	01	480	75	871,861,881,891
948_726	0.13	2.74	533,369	948000.00	949999.98	726000.01	727999.99	454.96	510.13	-24125623.26	-24060571.74	532,487	868	14	00	01	360	62	881,891,871,901
948_728	0.12	2.90	480,714	948000.00	949999.99	728000.00	729999.99	457.40	537.07	-24127774.51	-24063439.71	475,177	4,935	561	41	01	4,240	58	891,901,911
948_730	0.12	2.86	553,088	948000.00	949999.99	730000.00	731999.99	444.56	556.99	-24128488.53	-24125614.83	489,559	42,800	16,839	3,890	01	5,100	54	901,911,921
948_732	0.13	2.83	525,083	948000.01	949999.99	732000.00	733999.99	446.35	533.96	-24134895.52	-24127766.42	500,358	17,167	6,252	1,306	01	120	67	921,911,931
948_734	0.12	2.86	564,502	948000.00	949999.99	734000.00	735999.98	437.13	538.21	-24135607.19	-24128480.74	489,575	48,186	21,665	5,076	01	940	53	921,931,941
948_736	0.12	2.85	499,533	948000.00	949999.99	736000.00	737999.99	438.59	528.71	-24137784.96	-24134887.11	492,693	5,237	1,441	162	01	260	61	931,941,951
948_738	0.13	2.81	514,978	948000.00	949999.99	738000.00	739999.99	453.65	515.81	-24138497.47	-24135598.81	507,235	6,849	884	10	01	121	64	941,951,961
948_740	0.13	2.81	746,047	948000.00	949999.97	740000.00	741999.99	432.80	547.02	-24140692.66	-24137776.35	507,477	152,168	69,941	16,461	01	580	44	961,951,971
948_742	0.12	2.86	781,619	948000.00	949999.99	742000.00	743999.98	430.32	546.02	-24143612.54	-24138488.95	488,377	179,025	91,156	23,061	01	780	43	961,971,981,991
948_744	0.13	2.81	626,707	948000.00	949999.99	744000.00	745999.99	436.85	542.75	-24144325.97	-24141388.94	507,090	74,218	36,040	9,359	01	1,740	58	991,981,1001
948_746	0.12	2.85	493,976	948000.00	949999.99	746000.00	747999.99	453.34	516.84	-24146565.63	-24143604.11	491,334	1,982	586	74	01	125	80	1001,991,1011
948_748	0.13	2.82	576,334	948000.00	949999.99	748000.00	749999.98	440.44	546.37	-24147294.67	-24144317.83	504,209	45,195	21,489	5,441	01	920	65	1011,1001,1021
948_750	0.13	2.83	657,707	948000.00	949999.99	750000.00	751999.99	435.23	538.74	-24230386.68	-24146557.11	499,081	99,893	47,031	11,702	01	620	43	1011,1021,1032
948_752	0.12	2.86	620,819	948000.00	949999.99	752000.00	753999.99	421.27	546.59	-24232639.45	-24147286.47	488,954	79,480	40,627	11,758	01	5,100	54	1032,1021,1041
948_754	0.12	2.95	589,816	948000.00	949999.99	754000.01	755999.99	421.32	541.24	-24233431.48	-24230377.60	460,817	84,829	34,584	9,586	01	800	55	1032,1041,1051
948_756	0.12	2.90	773,362	948000.00	949999.99	756000.00	757999.99	430.44	546.56	-24235730.48	-24232630.29	475,133	195,079	81,301	21,849	01	260	40	1051,1041,1061
948_758	0.07	3.68	430,243	948000.00	949999.99	758000.00	759999.99	435.84	553.52	-24235729.52	-15660592.42	295,787	83,365	39,416	11,675	01	198	33	1061,1051,1071,1081

0.0 Report on LAS Statistics (By Tile) - continued

TNAME	Point Density	Average GSD	Total Points	X Min	X Max	Y Min	Y Max	Z Min	Z MAX	GPS Min	GPS Max	1st Returns	2nd Returns	3rd Returns	Other Returns	Min Int	Max Int	Mean Int	Flightlines
948_760	0.13	2.74	592,739	948000.00	949999.99	760000.00	761999.98	440.82	546.52	-15662916.55	-15643841.30	531,567	46,448	13,164	1,560	01	135	20	1071,1081,1091
948_762	0.13	2.80	638,701	948000.00	949999.99	762000.00	763999.99	440.66	562.08	-15660600.68	-15641952.16	511,296	85,425	34,791	7,189	01	79	22	1081,1091,1101
948_764	0.13	2.77	547,013	948000.00	949999.99	764000.00	765999.99	446.39	542.35	-15643848.12	-15639971.64	521,258	17,946	6,659	1,150	01	2,260	25	1091,1101,1111
948_766	0.13	2.73	548,039	948000.00	949999.99	766000.00	767999.99	460.56	542.99	-15641960.64	-15638140.65	535,153	10,163	2,475	248	01	71	24	1101,1111,1121
948_768	0.13	2.80	537,714	948000.00	949999.99	768000.00	769999.99	460.71	564.52	-15639979.35	-13166908.87	509,370	19,240	7,526	1,578	01	83	28	1111,1121,1132
948_770	0.12	2.91	510,158	948000.00	949999.99	770000.00	771999.99	460.86	557.96	-15638148.80	-13166908.90	471,701	25,296	10,895	2,266	01	88	39	1132,1121,1142
948_772	0.12	2.84	510,170	948000.00	949999.99	772000.00	773999.99	472.49	549.15	-13170994.12	-13166908.95	495,210	10,362	3,850	748	01	5,100	47	1142,1132,1152
948_774	0.13	2.81	521,628	948000.00	949999.99	774000.00	775999.99	467.76	564.86	-13201786.72	-13168764.97	506,109	9,021	4,979	1,519	01	93	47	1152,1142,1162,1171
948_776	0.12	2.89	903,639	948000.00	949999.99	776000.00	777999.99	452.44	570.23	-13203982.22	-13170986.75	478,128	255,176	134,996	35,339	01	1,480	20	1171,1162,1152,1181
948_778	0.12	2.84	605,092	948000.00	949999.99	778000.00	779999.99	459.42	573.47	-13205837.61	-13201777.96	494,491	74,003	31,025	5,573	01	720	28	1181,1171,1191
948_780	0.13	2.77	786,898	948000.00	949999.99	780000.00	781999.99	452.11	574.48	-13207972.50	-13203973.73	521,060	173,697	77,122	15,019	01	140	22	1181,1191,1201
948_782	0.12	2.84	857,953	948000.00	949999.99	782000.00	783999.99	453.13	585.93	-13209820.72	-13205828.79	494,596	242,604	100,145	20,608	01	70	19	1191,1201,1211
948_784	0.12	2.91	895,220	948000.00	949999.99	784000.00	785999.99	457.84	577.44	-13211982.28	-13207964.97	473,208	263,391	129,037	29,584	01	85	19	1201,1211,1221
948_786	0.13	2.77	700,028	948000.00	949999.99	786000.00	787999.99	458.54	579.74	-13219983.86	-13209812.87	522,233	113,572	52,526	11,697	01	134	30	1211,1221,1231
948_788	0.13	2.78	594,598	948000.00	949999.99	788000.00	789999.99	468.85	585.80	-13222146.23	-13211974.32	518,596	50,221	21,600	4,181	01	840	34	1221,1231,1241
948_790	0.12	2.84	602,662	948000.00	949999.99	790000.01	791999.99	478.04	588.70	-13226120.02	-13219975.96	494,466	70,028	31,767	6,401	01	173	32	1231,1241,1251,1261
948_792	0.13	2.80	567,504	948000.00	949999.99	792000.00	793999.99	489.52	579.74	-13227941.42	-13222138.96	510,827	38,364	15,781	2,532	01	70	38	1241,1251,1261,1271

0.0 Report on LAS Statistics (By Tile) - continued

TNAME	Point Density	Average GSD	Total Points	X Min	X Max	Y Min	Y Max	Z Min	Z MAX	GPS Min	GPS Max	1st Returns	2nd Returns	3rd Returns	Other Returns	Min Int	Max Int	Mean Int	Flightlines
948_794	0.12	2.91	494,415	948000.00	949999.99	794000.00	795999.99	498.97	586.12	-13230097.73	-13223982.92	473,857	14,163	5,406	989	01	780	43	1261,1271,1251,1281
948_796	0.12	2.89	482,359	948000.00	949999.99	796000.00	797999.99	505.85	593.37	-13239481.60	-13227934.25	478,942	2,247	907	263	01	96	43	1271,1281,1292
948_798	0.13	2.83	508,576	948000.00	949999.99	798000.00	799999.99	506.84	591.49	-13241400.42	-13230089.98	501,384	5,749	1,301	142	01	81	41	1292,1281,1302
948_800	0.12	2.85	502,545	948000.00	949999.99	800000.00	801999.99	508.27	601.13	-13243571.19	-13239474.32	494,299	5,600	2,249	397	01	75	41	1292,1302,1312
948_802	0.12	2.88	482,963	948000.00	949999.99	802000.00	803999.99	511.35	557.14	-13245469.11	-13241393.11	482,687	274	02	00	01	77	40	1302,1312,1322
948_804	0.13	2.82	502,833	948000.00	949999.99	804000.01	805999.99	514.49	551.25	-13254303.18	-13243563.34	502,716	117	00	00	01	89	37	1312,1322,1331
948_806	0.12	2.86	487,807	948000.00	949999.99	806000.00	807999.99	518.65	550.90	-13256196.60	-13245462.25	487,761	46	00	00	01	63	28	1322,1331,1341
948_808	0.12	2.86	490,101	948000.00	949999.99	808000.00	809999.99	515.61	590.74	-13260331.27	-13254295.11	489,066	859	162	14	01	320	27	1341,1351,1331,1361
948_810	0.12	2.88	482,191	948000.00	949999.99	810000.00	811999.99	520.15	568.64	-13262553.29	-13256190.35	481,427	642	119	03	01	181	33	1361,1351,1341,1371
948_812	0.12	2.84	495,819	948000.00	949999.99	812000.00	813999.99	522.20	587.43	-13344287.11	-13260324.34	495,492	312	14	01	01	107	35	1361,1371,1381
948_814	0.12	2.85	496,346	948000.00	949999.99	814000.00	815999.99	525.01	602.45	-13346210.00	-13262545.29	493,954	1,809	507	76	01	320	32	1371,1381,1391
948_816	0.12	2.89	479,122	948000.00	949999.99	816000.00	817999.99	527.78	594.00	-13347930.95	-13344278.43	477,931	962	197	32	01	440	32	1381,1391,1401
948_818	0.12	2.86	490,033	948000.00	949999.98	818000.00	819999.99	530.37	601.02	-13349844.39	-13346200.87	490,023	10	00	00	01	89	38	1391,1401,1411
950_702	0.12	2.86	557,005	950000.00	951999.99	702000.00	703999.99	413.34	512.58	-24106878.80	-24103913.21	490,775	41,995	19,419	4,816	01	146	61	741,751,761
950_704	0.12	2.93	626,820	950000.00	951999.99	704000.00	705999.99	413.91	517.88	-24108981.78	-24106025.61	464,839	101,654	48,140	12,187	01	2,720	49	761,751,771
950_706	0.13	2.76	565,345	950000.00	951999.99	706000.01	707999.99	422.94	540.27	-24109806.32	-24106870.81	525,009	24,738	11,847	3,751	01	137	67	761,771,781
950_708	0.13	2.82	518,234	950000.00	951999.99	708000.00	709999.99	435.20	533.77	-24112706.42	-24108973.35	504,592	8,808	3,839	995	01	116	68	781,791,771,801
950_710	0.12	2.88	526,972	950000.00	951999.99	710000.00	711999.99	429.99	528.35	-24114837.48	-24111877.93	483,932	27,396	12,586	3,058	01	620	67	791,801,811
950_712	0.12	2.92	662,314	950000.00	951999.99	712000.00	713999.99	427.85	546.18	-241120288.20	-24112698.43	469,754	106,328	64,160	22,072	01	920	51	811,801,821

0.0 Report on LAS Statistics (By Tile) - continued

TNAME	Point Density	Average GSD	Total Points	X Min	X Max	Y Min	Y Max	Z Min	Z MAX	GPS Min	GPS Max	1st Returns	2nd Returns	3rd Returns	Other Returns	Min Int	Max Int	Mean Int	Flightlines
950_714	0.13	2.82	512,120	950000.00	951999.99	714000.00	715999.99	430.04	519.68	-24122242.23	-24114829.67	504,662	5,019	2,088	351	01	178	66	821,811,831
950_716	0.13	2.79	860,836	950000.00	951999.99	716000.00	717999.99	428.96	539.65	-24122954.32	-24120280.33	514,402	204,827	111,765	29,842	01	2,420	33	831,821,841
950_718	0.12	2.87	558,813	950000.00	951999.99	718000.00	719999.99	442.95	542.40	-24124928.50	-24122234.23	484,812	45,579	22,552	5,870	01	900	53	841,831,851
950_720	0.12	2.90	487,682	950000.00	951999.99	720000.00	721999.99	461.48	547.89	-24124928.23	-24058545.90	475,234	7,732	3,725	991	01	720	60	841,851,861
950_722	0.12	2.90	476,521	950000.00	951999.99	722000.00	723999.99	464.82	498.42	-24124927.71	-24058546.20	476,280	241	00	00	01	113	73	861,851,871
950_724	0.12	2.85	494,924	950000.00	951999.99	724000.00	725999.99	460.97	544.50	-24063439.35	-24058546.64	491,413	2,538	780	193	01	260	77	871,861,881,891
950_726	0.13	2.80	508,823	950000.00	951999.99	726000.00	727999.99	451.07	489.94	-24125630.73	-24060564.68	508,783	39	01	00	01	400	64	891,881,871,901
950_728	0.12	2.86	511,870	950000.00	951999.99	728000.00	729999.99	440.95	523.97	-24127767.03	-24063432.38	487,583	18,584	5,059	644	01	2,360	59	901,891,911
950_730	0.13	2.82	612,681	950000.00	951999.99	730000.00	731999.99	439.34	541.15	-24128496.06	-24125622.45	503,385	67,162	32,854	9,280	01	1,820	57	901,911,921
950_732	0.12	2.87	527,764	950000.01	951999.99	732000.00	733999.99	436.17	546.36	-24134888.25	-24127759.39	485,676	27,545	11,736	2,807	01	126	62	921,911,931
950_734	0.12	2.89	510,715	950000.00	951999.99	734000.00	735999.99	436.16	525.89	-24135614.31	-24128487.98	480,231	21,132	7,794	1,558	01	1,660	59	931,921,941
950_736	0.12	2.84	496,153	950000.00	951999.99	736000.01	737999.99	452.13	499.48	-24137777.69	-24134879.93	495,442	564	129	18	01	99	62	931,941,951
950_738	0.12	2.84	536,825	950000.00	951999.98	738000.00	739999.99	444.39	530.31	-24138504.80	-24135606.20	495,543	26,537	12,221	2,524	01	620	58	951,941,961
950_740	0.13	2.74	599,592	950000.00	951999.99	740000.00	741999.99	441.89	547.60	-24140685.30	-24137769.02	531,652	44,495	18,931	4,514	01	1,120	55	971,961,951
950_742	0.12	2.88	717,004	950000.00	951999.99	742000.00	743999.99	430.39	549.07	-24143605.37	-24138496.31	483,936	143,744	71,307	18,017	01	1,740	47	971,961,981,991
950_744	0.13	2.76	762,300	950000.00	951999.99	744000.00	745999.99	429.35	547.19	-24144333.38	-24141396.45	523,855	140,602	75,886	21,957	01	980	49	991,981,1001
950_746	0.13	2.81	538,743	950000.00	951999.99	746000.01	747999.99	448.33	548.40	-24146558.21	-24143596.58	507,110	20,105	9,474	2,054	01	119	71	1001,991,1011
950_748	0.12	2.87	538,568	950000.00	951999.99	748000.00	749999.99	448.37	553.52	-24147301.97	-24144325.15	487,075	32,399	14,862	4,232	01	660	64	1001,1011,1021
950_750	0.12	2.86	640,289	950000.00	951999.99	750000.00	751999.99	433.44	557.06	-24230393.88	-24146549.92	488,123	89,933	48,117	14,116	01	860	45	1011,1021,1032
950_752	0.12	2.86	724,724	950000.00	951999.99	752000.00	753999.99	420.12	548.52	-24232632.25	-24147293.88	488,616	138,853	74,459	22,796	01	240	41	1032,1021,1041
950_754	0.12	2.92	879,922	950000.00	951999.99	754000.00	755999.99	420.32	544.70	-24233438.80	-24230384.75	467,792	241,048	130,766	40,316	01	760	36	1041,1032,1051
950_756	0.12	2.90	1,132,105	950000.00	951999.99	756000.00	757999.99	434.26	549.97	-24235723.22	-24232623.17	477,287	382,433	210,537	61,848	01	138	27	1051,1041,1061
950_758	0.07	3.68	408,945	950000.00	951999.99	758000.00	759999.99	435.68	544.87	-24235722.33	-15660600.61	295,727	73,125	32,202	7,891	01	1,120	36	1051,1061,1071,1081

0.0 Report on LAS Statistics (By Tile) - continued

TNAME	Point Density	Average GSD	Total Points	X Min	X Max	Y Min	Y Max	Z Min	Z MAX	GPS Min	GPS Max	1st Returns	2nd Returns	3rd Returns	Other Returns	Min Int	Max Int	Mean Int	Flightlines
950_760	0.13	2.74	576,432	950000.00	951999.99	760000.00	761999.99	450.67	541.03	-15662908.88	-15643834.06	533,733	32,639	9,120	940	01	600	21	1071,1081,1091
950_762	0.13	2.75	585,081	950000.00	951999.99	762000.00	763999.99	458.44	557.95	-15660608.93	-15641959.98	530,083	38,459	13,919	2,620	01	85	22	1081,1091,1101
950_764	0.13	2.73	543,688	950000.00	951999.99	764000.00	765999.99	457.42	536.75	-15643841.54	-15639964.32	537,909	4,371	1,187	221	01	82	30	1091,1101,1111
950_766	0.13	2.80	514,324	950000.01	951999.99	766000.00	767999.99	456.95	535.38	-15641968.46	-15638148.14	509,469	4,047	747	61	01	97	22	1111,1101,1121
950_768	0.13	2.83	509,043	950000.00	951999.99	768000.01	769999.99	460.32	552.90	-15639972.03	-13166901.64	498,582	7,203	2,794	464	01	70	24	1121,1111,1132
950_770	0.12	2.87	493,287	950000.00	951999.99	770000.00	771999.98	468.81	544.12	-15638156.37	-13166901.72	485,631	5,259	2,056	341	01	400	36	1121,1132,1142
950_772	0.13	2.81	507,596	950000.00	951999.98	772000.00	773999.99	473.78	526.81	-13170986.76	-13166901.83	506,988	503	100	05	01	89	47	1142,1132,1152
950_774	0.13	2.80	510,917	950000.00	951999.99	774000.00	775999.99	475.14	532.12	-13201791.87	-13168772.18	509,576	999	314	28	01	88	48	1152,1142,1162,1171
950_776	0.13	2.82	736,544	950000.00	951999.99	776000.00	777999.99	459.51	572.58	-13203974.90	-13170982.01	504,890	141,295	71,695	18,664	01	98	27	1162,1171,1152,1181
950_778	0.12	2.87	550,722	950000.01	951999.99	778000.00	779999.98	464.65	565.39	-13205845.11	-13172868.94	486,754	42,662	18,188	3,118	01	71	30	1181,1171,1162,1191
950_780	0.13	2.78	531,256	950000.00	951999.99	780000.00	781999.99	476.72	570.63	-13207965.55	-13203966.46	517,917	8,645	3,910	784	01	420	30	1181,1191,1201
950_782	0.12	2.86	539,100	950000.00	951999.99	782000.00	783999.99	464.98	589.47	-13209828.34	-13205836.30	490,110	31,662	14,429	2,899	01	136	32	1201,1191,1211
950_784	0.12	2.88	510,674	950000.00	951999.99	784000.00	785999.99	466.85	581.15	-13211974.68	-13207957.82	481,893	19,147	8,012	1,622	01	76	35	1211,1201,1221
950_786	0.13	2.77	551,162	950000.00	951999.99	786000.00	787999.99	473.74	574.80	-13219991.69	-13209820.49	522,491	18,918	8,146	1,607	01	4,100	34	1221,1211,1231
950_788	0.13	2.79	800,578	950000.00	951999.99	788000.00	789999.99	468.61	579.00	-13222139.23	-13211966.97	512,959	184,858	85,619	17,142	01	760	23	1221,1231,1241
950_790	0.12	2.87	486,900	950000.00	951999.99	790000.00	791999.99	485.67	577.52	-13226114.65	-13219983.61	485,302	1,035	476	87	01	460	38	1241,1231,1251,1261
950_792	0.13	2.79	517,379	950000.00	951999.99	792000.00	793999.99	494.15	570.09	-13227948.96	-13222131.58	512,444	3,610	1,164	161	01	75	40	1251,1261,1241,1271

0.0 Report on LAS Statistics (By Tile) - continued

TNAME	Point Density	Average GSD	Total Points	X Min	X Max	Y Min	Y Max	Z Min	Z MAX	GPS Min	GPS Max	1st Returns	2nd Returns	3rd Returns	Other Returns	Min Int	Max Int	Mean Int	Flightlines
950_794	0.12	2.84	520,861	950000.00	951999.99	794000.00	795999.99	498.78	590.27	-13230090.14	-13223985.01	494,903	16,696	7,652	1,610	01	720	41	1251,1261,1271,1281
950_796	0.12	2.90	482,228	950000.00	951999.99	796000.00	797999.98	502.44	589.08	-13239474.48	-13227941.52	475,811	4,205	1,801	411	01	880	44	1281,1271,1292
950_798	0.12	2.85	491,799	950000.00	951999.99	798000.00	799999.99	500.78	536.13	-13241407.60	-13230082.88	491,611	178	10	00	01	740	42	1292,1281,1302
950_800	0.12	2.84	580,965	950000.00	951999.99	800000.00	801999.99	493.52	600.08	-13243563.79	-13239467.32	494,498	54,890	25,788	5,789	01	99	36	1292,1302,1312
950_802	0.12	2.89	551,460	950000.00	951999.99	802000.00	803999.99	498.60	602.02	-13245476.17	-13241400.29	480,506	47,792	19,498	3,664	01	840	38	1302,1312,1322
950_804	0.12	2.87	496,062	950000.00	951999.99	804000.01	805999.98	499.37	587.46	-13254295.86	-13243555.88	486,815	6,743	2,173	331	01	185	37	1322,1312,1331
950_806	0.13	2.83	500,951	950000.00	951999.99	806000.00	807999.99	497.78	584.49	-13256203.83	-13245469.26	498,352	1,707	746	146	01	75	31	1331,1322,1341
950_808	0.13	2.81	521,631	950000.00	951999.99	808000.00	809999.98	509.14	589.23	-13260339.48	-13254287.93	508,464	9,592	3,114	461	01	74	28	1331,1351,1341,1361
950_810	0.12	2.89	498,723	950000.00	951999.99	810000.01	811999.99	511.51	595.77	-13262546.14	-13258377.31	480,022	11,941	5,655	1,105	01	83	33	1351,1361,1371
950_812	0.13	2.81	545,082	950000.00	951999.99	812000.00	813999.99	513.32	600.55	-13344280.02	-13260331.57	505,546	25,188	11,996	2,352	01	124	36	1361,1371,1381
950_814	0.13	2.83	544,140	950000.00	951999.99	814000.00	815999.99	519.24	605.64	-13346217.15	-13262538.09	500,910	28,962	12,086	2,182	01	180	33	1371,1381,1391
950_816	0.11	2.96	459,315	950000.00	951999.99	816000.00	817999.99	530.73	596.21	-13347923.63	-13344271.06	456,203	2,411	626	75	01	102	33	1381,1391,1401
950_818	0.12	2.87	495,950	950000.00	951999.99	818000.00	819999.99	530.88	614.90	-13349851.33	-13346208.18	485,376	7,400	2,604	570	01	1,680	37	1391,1401,1411
952_702	0.12	2.84	747,050	952000.00	953999.99	702000.00	703999.99	410.88	525.65	-24106886.39	-24103920.62	496,179	163,739	69,285	17,847	01	1,840	40	741,751,761
952_704	0.12	2.92	543,424	952000.00	953999.99	704000.00	705999.99	418.18	515.52	-24108974.22	-24106018.10	469,389	52,441	18,394	3,200	01	320	57	751,761,771
952_706	0.13	2.78	524,714	952000.00	953999.99	706000.00	707999.99	423.67	515.40	-24109813.73	-24106877.96	518,812	5,411	448	43	01	127	67	771,781,761
952_708	0.13	2.78	542,270	952000.00	953999.99	708000.00	709999.99	424.80	527.40	-24112713.81	-24108966.11	516,555	16,391	7,078	2,246	01	1,120	65	771,781,791,801
952_710	0.12	2.88	661,510	952000.00	953999.99	710000.00	711999.99	419.46	521.15	-24114830.24	-24109812.48	481,419	119,004	49,326	11,761	01	5,100	54	791,801,781,811

0.0 Report on LAS Statistics (By Tile) - continued

TNAME	Point Density	Average GSD	Total Points	X Min	X Max	Y Min	Y Max	Z Min	Z MAX	GPS Min	GPS Max	1st Returns	2nd Returns	3rd Returns	Other Returns	Min Int	Max Int	Mean Int	Flightlines
952_712	0.12	2.86	684,232	952000.00	953999.99	712000.00	713999.99	424.95	531.15	-24120295.47	-24112705.64	487,570	116,746	61,967	17,949	01	2,960	47	801,811,821
952_714	0.13	2.82	696,714	952000.00	953999.99	714000.00	715999.99	427.44	529.57	-24122234.90	-24114822.10	503,570	119,412	59,936	13,796	01	3,780	44	821,811,831
952_716	0.13	2.78	586,199	952000.00	953999.99	716000.00	717999.99	429.54	539.48	-24122961.59	-24120287.45	516,397	41,077	22,404	6,321	01	160	51	821,831,841
952_718	0.12	2.86	525,103	952000.00	953999.99	718000.00	719999.99	452.75	538.98	-24124921.40	-24122226.91	490,728	22,502	9,779	2,094	01	108	63	831,841,851
952_720	0.12	2.92	472,207	952000.00	953999.99	720000.00	721999.99	459.31	532.86	-24124921.08	-24058553.11	470,369	1,267	467	104	01	172	69	851,841,861
952_722	0.13	2.81	527,528	952000.00	953999.99	722000.00	723999.99	456.69	554.84	-24124920.51	-24058553.42	506,337	12,716	6,498	1,977	01	166	76	861,851,871
952_724	0.13	2.81	506,178	952000.00	953999.99	724000.00	725999.99	459.50	472.73	-24063432.05	-24058553.94	506,177	01	00	00	07	124	82	861,871,881,891
952_726	0.13	2.79	513,621	952000.00	953999.99	726000.00	727999.99	453.19	509.07	-24125638.21	-24060561.20	513,175	365	79	02	01	184	66	881,891,871,901
952_728	0.12	2.84	536,512	952000.00	953999.99	728000.00	729999.99	434.87	529.40	-24127760.09	-24063425.08	497,028	30,150	8,051	1,283	01	1,640	58	891,901,911
952_730	0.13	2.77	669,889	952000.00	953999.99	730000.01	731999.99	433.00	537.40	-24128503.45	-24125629.75	522,578	88,006	46,368	12,937	01	1,260	54	901,911,921
952_732	0.13	2.83	680,050	952000.00	953999.99	732000.00	733999.99	433.09	542.75	-24134880.86	-24127751.71	501,273	100,320	59,424	19,033	01	2,740	52	921,911,931
952_734	0.12	2.84	499,111	952000.00	953999.99	734000.01	735999.99	436.93	503.72	-24135621.61	-24128495.43	496,745	1,836	478	52	01	280	69	931,921,941
952_736	0.12	2.84	497,411	952000.00	953999.98	736000.00	737999.99	454.44	468.58	-24137770.36	-24134872.46	497,411	00	00	00	24	104	66	931,941,951
952_738	0.13	2.83	510,588	952000.00	953999.99	738000.00	739999.99	449.68	532.20	-24138512.22	-24135613.26	500,436	6,563	2,917	672	01	940	61	941,951,961
952_740	0.13	2.79	517,954	952000.00	953999.99	740000.00	741999.99	454.42	525.08	-24140677.95	-24137761.78	514,979	1,971	818	186	01	400	68	951,961,971
952_742	0.12	2.86	549,265	952000.00	953999.99	742000.00	743999.99	438.55	534.72	-24143597.92	-24138503.70	489,687	37,100	18,314	4,164	01	780	62	961,971,981,991
952_744	0.13	2.78	803,624	952000.00	953999.99	744000.00	745999.99	426.74	535.03	-24144340.89	-24141403.98	518,041	183,949	83,822	17,812	01	1,400	43	991,981,1001
952_746	0.12	2.84	652,420	952000.00	953999.99	746000.00	747999.99	431.99	533.68	-24146551.09	-24143589.43	497,708	97,836	46,508	10,368	01	1,000	55	991,1001,1011
952_748	0.12	2.87	564,315	952000.00	953999.99	748000.01	749999.99	446.56	547.35	-24147309.59	-24144332.48	485,160	51,556	22,565	5,034	01	760	57	1001,1011,1021
952_750	0.12	2.85	684,796	952000.00	953999.99	750000.00	751999.99	432.51	537.18	-24230401.26	-24146542.69	493,386	121,961	55,896	13,553	01	184	41	1011,1021,1032
952_752	0.13	2.78	767,845	952000.00	953999.99	752000.00	753999.99	419.33	543.97	-24232625.07	-24147301.15	516,410	147,537	78,854	25,044	01	5,100	41	1021,1032,1041
952_754	0.12	2.88	636,350	952000.00	953999.99	754000.00	755999.99	419.56	544.33	-24233446.23	-24230392.09	481,288	97,701	44,897	12,464	01	2,560	48	1032,1041,1051
952_756	0.12	2.85	977,438	952000.00	953999.99	756000.00	757999.99	431.60	554.38	-24235716.33	-24232615.91	492,859	278,852	157,562	48,165	01	600	33	1041,1051,1061
952_758	0.07	3.67	367,079	952000.01	953999.99	758000.00	759999.99	447.19	545.11	-24235715.30	-15660608.70	296,331	42,696	21,983	6,069	01	200	37	1051,1061,1071,1081

0.0 Report on LAS Statistics (By Tile) - continued

TNAME	Point Density	Average GSD	Total Points	X Min	X Max	Y Min	Y Max	Z Min	Z MAX	GPS Min	GPS Max	1st Returns	2nd Returns	3rd Returns	Other Returns	Min Int	Max Int	Mean Int	Flightlines
952_760	0.14	2.71	573,649	952000.00	953999.99	760000.00	761999.99	462.25	555.81	-15662901.00	-15643826.75	546,673	20,559	5,665	752	01	76	20	1071,1081,1091
952_762	0.13	2.74	676,454	952000.00	953999.99	762000.00	763999.99	453.42	555.37	-15660617.26	-15641967.80	534,534	103,961	32,560	5,399	01	150	24	1091,1081,1101
952_764	0.13	2.77	522,731	952000.00	953999.99	764000.00	765999.99	450.35	553.57	-15643834.45	-15639957.43	519,633	2,757	300	41	01	170	26	1091,1101,1111
952_766	0.13	2.78	536,615	952000.00	953999.99	766000.00	767999.98	458.95	547.52	-15641976.09	-15638155.90	517,075	15,500	3,640	400	01	165	23	1101,1111,1121
952_768	0.12	2.89	518,227	952000.00	953999.99	768000.00	769999.99	466.42	555.60	-15639964.68	-13166894.07	480,647	24,851	10,589	2,140	01	102	25	1121,1111,1132
952_770	0.12	2.86	493,174	952000.00	953999.99	770000.00	771999.99	469.23	544.01	-15638163.98	-13166894.12	488,821	3,155	1,039	159	01	92	40	1132,1121,1142
952_772	0.13	2.79	524,776	952000.00	953999.99	772000.01	773999.99	468.86	560.35	-13170979.16	-13166894.19	514,009	8,011	2,306	450	01	112	47	1132,1142,1152
952_774	0.12	2.90	519,144	952000.01	953999.98	774000.00	775999.99	473.68	571.40	-13172878.45	-13168779.50	477,330	24,966	13,064	3,784	01	94	48	1152,1142,1162
952_776	0.12	2.90	540,882	952000.00	953999.99	776000.00	777999.99	476.71	574.90	-13203967.69	-13170971.85	476,916	40,357	19,105	4,504	01	100	34	1162,1171,1152,1181
952_778	0.13	2.83	555,326	952000.00	953999.99	778000.00	779999.99	473.12	567.43	-13205852.29	-13201793.27	500,825	34,829	16,294	3,378	01	620	26	1171,1181,1191
952_780	0.13	2.76	577,114	952000.00	953999.99	780000.00	781999.99	474.39	570.08	-13207958.37	-13203959.19	524,524	34,412	15,331	2,847	01	67	26	1181,1191,1201
952_782	0.12	2.87	508,611	952000.00	953999.99	782000.00	783999.99	481.21	577.23	-13209835.78	-13205843.89	486,813	14,487	6,119	1,192	01	69	30	1191,1201,1211
952_784	0.12	2.86	520,515	952000.00	953999.99	784000.00	785999.99	476.56	572.11	-13211967.36	-13207950.76	489,107	21,349	8,664	1,395	01	78	35	1211,1201,1221
952_786	0.13	2.76	527,440	952000.00	953999.99	786000.00	787999.99	484.21	526.02	-13219999.02	-13209827.97	526,702	688	50	00	01	114	44	1221,1211,1231
952_788	0.12	2.84	679,754	952000.00	953999.99	788000.00	789999.99	475.52	583.45	-13222131.83	-13211959.42	496,249	120,087	53,464	9,954	01	700	26	1221,1231,1241
952_790	0.12	2.90	526,795	952000.00	953999.99	790000.00	791999.99	482.91	566.26	-13226107.36	-13219991.02	477,206	36,339	11,821	1,429	01	74	31	1241,1231,1251,1261
952_792	0.14	2.73	558,728	952000.00	953999.99	792000.00	793999.99	492.24	578.27	-13227956.34	-13222124.23	538,662	13,704	5,470	892	01	86	36	1261,1251,1241,1271

0.0 Report on LAS Statistics (By Tile) - continued

TNAME	Point Density	Average GSD	Total Points	X Min	X Max	Y Min	Y Max	Z Min	Z MAX	GPS Min	GPS Max	1st Returns	2nd Returns	3rd Returns	Other Returns	Min Int	Max Int	Mean Int	Flightlines
952_794	0.12	2.85	516,699	952000.00	953999.99	794000.00	795999.98	495.01	585.32	-13230083.10	-13223993.65	491,048	16,364	7,664	1,623	01	76	41	1271,1261,1251,1281
952_796	0.12	2.94	509,694	952000.00	953999.99	796000.00	797999.99	477.18	589.39	-13239467.62	-13227948.89	463,831	29,868	13,254	2,741	01	980	43	1271,1281,1292
952_798	0.12	2.88	582,256	952000.00	953999.99	798000.00	799999.99	477.70	594.58	-13241414.97	-13230075.88	483,760	63,004	29,182	6,310	01	180	37	1281,1292,1302
952_800	0.12	2.87	781,734	952000.00	953999.99	800000.00	801999.99	481.20	599.37	-13243556.21	-13239460.54	484,720	181,700	92,043	23,271	01	600	26	1292,1302,1312
952_802	0.12	2.89	606,994	952000.00	953999.99	802000.00	803999.99	480.04	600.33	-13245483.40	-13241407.52	477,659	84,700	36,420	8,215	01	1,140	36	1302,1312,1322
952_804	0.13	2.83	628,033	952000.00	953999.99	804000.00	805999.99	490.71	600.15	-13254288.66	-13243548.51	498,192	80,778	39,627	9,436	01	320	33	1312,1322,1331
952_806	0.13	2.82	667,884	952000.00	953999.99	806000.00	807999.99	496.07	605.02	-13256210.95	-13245476.23	504,316	108,536	46,864	8,168	01	198	24	1322,1331,1341
952_808	0.13	2.83	689,214	952000.00	953999.99	808000.00	809999.99	501.01	605.37	-13260346.57	-13254280.76	500,465	126,802	53,145	8,802	01	69	26	1341,1351,1331,1361
952_810	0.12	2.88	615,142	952000.01	953999.99	810000.00	811999.99	505.58	603.10	-13262538.96	-13258370.08	481,872	85,455	39,745	8,070	01	90	28	1361,1351,1371
952_812	0.12	2.89	510,631	952000.00	953999.99	812000.00	813999.99	511.08	619.30	-13344273.05	-13260338.83	478,655	20,172	9,565	2,239	01	660	38	1371,1361,1381
952_814	0.12	2.92	484,135	952000.00	953999.99	814000.00	815999.99	522.61	600.27	-13346224.41	-13262530.94	468,124	10,615	4,629	767	01	130	36	1381,1371,1391
952_816	0.12	2.85	503,684	952000.01	953999.99	816000.00	817999.99	525.76	609.97	-13347916.40	-13344263.71	492,107	7,937	3,082	558	01	2,920	33	1391,1381,1401
952_818	0.13	2.80	510,550	952000.02	953999.99	818000.00	819999.99	531.44	591.99	-13349858.25	-13346215.59	508,725	1,411	364	50	01	166	34	1391,1401,1411
954_702	0.13	2.80	557,944	954000.00	955999.99	702000.00	703999.99	411.20	510.77	-24106893.78	-24103927.77	509,536	33,421	12,655	2,332	01	1,600	61	751,741,761
954_704	0.12	2.86	588,425	954000.00	955999.99	704000.00	705999.99	423.60	539.64	-24108966.86	-24106010.39	490,199	58,610	30,802	8,814	01	960	55	751,761,771
954_706	0.12	2.86	539,202	954000.01	955999.99	706000.00	707999.97	422.89	540.49	-24109820.85	-24106885.43	490,634	27,997	15,600	4,971	01	540	61	761,771,781
954_708	0.13	2.76	598,902	954000.00	955999.99	708000.00	709999.99	416.01	526.12	-24112720.99	-24108958.69	523,719	45,629	22,481	7,073	01	820	68	781,771,791,801
954_710	0.13	2.80	683,986	954000.00	955999.99	710000.00	711999.99	416.75	523.24	-24114822.80	-24109813.19	510,430	114,971	47,738	10,847	01	3,240	56	791,801,781,811

0.0 Report on LAS Statistics (By Tile) - continued

TNAME	Point Density	Average GSD	Total Points	X Min	X Max	Y Min	Y Max	Z Min	Z MAX	GPS Min	GPS Max	1st Returns	2nd Returns	3rd Returns	Other Returns	Min Int	Max Int	Mean Int	Flightlines
954_712	0.12	2.89	501,746	954000.00	955999.97	712000.00	713999.99	442.13	536.27	-24120302.71	-24112713.02	478,897	14,517	6,502	1,830	01	5,100	69	801,811,821
954_714	0.12	2.85	495,582	954000.00	955999.99	714000.00	715999.99	439.66	502.42	-24122227.63	-24114814.72	492,745	2,196	544	97	01	960	64	811,821,831
954_716	0.13	2.78	522,413	954000.00	955999.99	716000.00	717999.98	450.02	521.27	-24122969.01	-24120294.75	516,431	4,572	1,255	155	01	240	64	831,821,841
954_718	0.12	2.86	505,391	954000.00	955999.99	718000.00	719999.99	451.47	527.93	-24124914.02	-24122219.64	488,887	10,946	4,589	969	01	400	67	831,841,851
954_720	0.12	2.93	472,476	954000.00	955999.99	720000.00	721999.99	451.67	532.14	-24124913.67	-24058560.32	467,635	3,581	1,050	210	01	260	73	841,851,861
954_722	0.13	2.81	509,157	954000.00	955999.99	722000.00	723999.99	452.19	516.95	-24124913.06	-24058560.62	507,249	1,496	354	58	01	2,800	77	861,851,871
954_724	0.12	2.85	591,642	954000.00	955999.99	724000.00	725999.99	443.73	547.68	-24063424.69	-24058561.12	493,377	58,558	31,155	8,552	01	980	63	871,861,881,891
954_726	0.13	2.81	512,706	954000.00	955999.99	726000.00	727999.99	443.33	523.21	-24125645.74	-24060551.58	507,500	4,059	995	152	01	900	67	891,881,871,901
954_728	0.13	2.83	683,585	954000.00	955999.99	728000.00	729999.99	429.09	530.62	-24127752.49	-24061310.32	500,286	143,714	34,861	4,724	01	3,360	43	891,901,881,911
954_730	0.13	2.83	643,454	954000.00	955999.99	730000.00	731999.99	430.48	539.13	-24128510.95	-24125637.25	501,257	87,314	42,946	11,937	01	1,940	52	901,911,921
954_732	0.13	2.81	538,434	954000.00	955999.99	732000.00	733999.99	434.75	537.97	-24134873.47	-24127744.71	505,985	20,050	9,662	2,737	01	340	66	911,921,931
954_734	0.12	2.84	538,566	954000.00	955999.99	734000.01	735999.99	445.14	527.88	-24135628.76	-24128502.87	497,496	25,996	12,311	2,763	01	400	51	931,921,941
954_736	0.12	2.86	498,662	954000.00	955999.99	736000.00	737999.99	451.11	527.90	-24137763.03	-24134864.80	488,555	6,336	3,099	672	01	320	58	941,931,951
954_738	0.12	2.85	492,985	954000.00	955999.99	738000.00	739999.98	455.59	529.09	-24138519.49	-24135620.65	491,413	1,334	199	39	01	620	61	951,941,961
954_740	0.13	2.81	506,147	954000.00	955999.99	740000.00	741999.99	458.03	491.85	-24140670.56	-24137754.45	506,057	89	01	00	01	1,040	59	961,951,971
954_742	0.13	2.81	558,292	954000.00	955999.99	742000.00	743999.99	446.98	556.06	-24143590.59	-24138511.08	506,445	32,725	15,078	4,044	01	140	64	971,981,961,991
954_744	0.13	2.77	685,686	954000.00	955999.99	744000.00	745999.99	426.39	558.52	-24144348.18	-24141411.54	521,139	106,323	46,059	12,165	01	920	53	991,981,1001
954_746	0.12	2.84	656,977	954000.01	955999.99	746000.00	747999.99	424.17	528.93	-24146543.76	-24143581.98	495,874	102,790	45,293	13,020	01	460	52	991,1001,1011
954_748	0.12	2.88	979,358	954000.00	955999.99	748000.00	749999.99	432.91	547.70	-24147316.68	-24144339.96	483,007	313,276	147,934	35,141	01	840	30	1011,1001,1021
954_750	0.12	2.91	809,501	954000.00	955999.99	750000.00	751999.99	418.60	539.73	-24230408.69	-24146535.39	471,761	205,767	104,834	27,139	01	480	32	1011,1021,1032
954_752	0.12	2.85	905,391	954000.00	955999.99	752000.00	753999.99	418.65	541.27	-24232617.90	-24147308.63	491,320	259,183	121,099	33,789	01	5,100	31	1021,1032,1041
954_754	0.13	2.82	584,207	954000.00	955999.99	754000.00	755999.99	420.32	527.39	-24233453.52	-24230399.44	502,965	59,660	17,747	3,835	01	122	59	1041,1032,1051
954_756	0.12	2.92	867,487	954000.00	955999.99	756000.00	757999.99	431.92	549.11	-24235708.90	-24232608.76	469,893	222,212	132,126	43,256	01	139	38	1041,1051,1061

0.0 Report on LAS Statistics (By Tile) - continued

TNAME	Point Density	Average GSD	Total Points	X Min	X Max	Y Min	Y Max	Z Min	Z MAX	GPS Min	GPS Max	1st Returns	2nd Returns	3rd Returns	Other Returns	Min Int	Max Int	Mean Int	Flightlines
954_758	0.07	3.67	470,957	954000.00	955999.99	758000.00	759999.99	443.69	555.84	-24235707.90	-15660618.43	297,170	101,529	55,249	17,009	01	124	29	1061,1051,1071,1081
954_760	0.13	2.73	662,828	954000.00	955999.99	760000.00	761999.99	447.31	557.40	-15662893.49	-15643819.63	536,969	92,121	29,769	3,969	01	240	18	1081,1071,1091
954_762	0.13	2.77	595,535	954000.00	955999.99	762000.00	763999.99	451.51	556.40	-15660625.71	-15641975.44	521,930	55,097	15,973	2,535	01	73	24	1091,1081,1101
954_764	0.12	2.85	494,106	954000.00	955999.99	764000.00	765999.99	457.79	527.60	-15643827.22	-15639950.17	493,105	646	302	53	01	68	28	1101,1091,1111
954_766	0.13	2.78	518,287	954000.01	955999.99	766000.00	767999.99	461.52	536.02	-15641983.94	-15638163.11	517,496	773	18	00	01	57	23	1101,1111,1121
954_768	0.13	2.78	520,486	954000.02	955999.99	768000.00	769999.99	457.08	538.06	-15639957.42	-13166886.83	515,923	3,931	532	100	01	85	27	1111,1121,1132
954_770	0.13	2.83	504,550	954000.00	955999.99	770000.00	771999.99	458.87	543.36	-15638171.80	-13166886.97	500,849	2,863	724	114	01	82	42	1132,1121,1142
954_772	0.13	2.77	538,982	954000.00	955999.99	772000.00	773999.99	469.16	568.52	-13170971.93	-13166887.19	522,105	11,315	4,578	984	01	103	54	1132,1142,1152
954_774	0.12	2.90	488,313	954000.00	955999.99	774000.00	775999.98	472.57	551.56	-13172885.83	-13168786.81	475,161	8,980	3,514	658	01	157	48	1152,1142,1162
954_776	0.12	2.90	495,630	954000.00	955999.99	776000.01	777999.99	476.83	564.19	-13203960.33	-13170964.48	477,375	11,029	5,793	1,433	01	99	34	1162,1171,1152,1181
954_778	0.12	2.86	506,937	954000.00	955999.99	778000.01	779999.99	479.15	562.40	-13205859.80	-13172881.87	487,894	12,797	5,302	944	01	460	27	1171,1181,1162,1191
954_780	0.13	2.77	595,685	954000.00	955999.99	780000.00	781999.99	478.67	579.70	-13207951.31	-13203952.10	523,364	48,571	20,302	3,448	01	65	25	1191,1181,1201
954_782	0.13	2.83	554,280	954000.00	955999.99	782000.00	783999.99	469.19	573.84	-13209843.29	-13205851.45	499,956	35,586	15,645	3,093	01	940	27	1201,1191,1211
954_784	0.13	2.83	548,350	954000.00	955999.99	784000.00	785999.99	472.27	579.10	-13211960.04	-13207943.75	499,810	31,079	14,436	3,025	01	74	33	1201,1211,1221
954_786	0.13	2.76	523,854	954000.00	955999.99	786000.00	787999.99	480.42	526.22	-13220006.52	-13209835.38	523,655	140	56	03	01	77	39	1221,1211,1231
954_788	0.13	2.80	516,678	954000.01	955999.99	788000.00	789999.99	483.07	570.35	-13222124.45	-13211951.93	508,830	5,821	1,789	238	01	660	33	1221,1231,1241
954_790	0.12	2.87	515,727	954000.01	955999.99	790000.00	791999.99	482.25	591.00	-13226099.93	-13219998.70	486,433	21,339	6,901	1,054	01	700	34	1231,1241,1251,1261

0.0 Report on LAS Statistics (By Tile) - continued

TNAME	Point Density	Average GSD	Total Points	X Min	X Max	Y Min	Y Max	Z Min	Z MAX	GPS Min	GPS Max	1st Returns	2nd Returns	3rd Returns	Other Returns	Min Int	Max Int	Mean Int	Flightlines
954_792	0.13	2.76	552,045	954000.00	955999.99	792000.00	793999.99	472.90	569.35	-13227963.75	-13222116.83	523,873	19,896	7,109	1,167	01	320	36	1251,1261,1241,1271
954_794	0.12	2.86	590,346	954000.00	955999.99	794000.00	795999.99	469.06	582.25	-13230075.90	-13223999.65	488,495	63,969	30,525	7,357	01	1,020	37	1261,1271,1251,1281
954_796	0.12	2.91	767,342	954000.00	955999.99	796000.00	797999.99	472.57	595.64	-13239460.67	-13227956.29	471,965	186,984	88,154	20,239	01	94	27	1281,1271,1292
954_798	0.12	2.85	720,493	954000.00	955999.99	798000.00	799999.99	477.18	591.81	-13241422.32	-13230068.67	491,936	141,079	69,934	17,544	01	240	32	1281,1292,1302
954_800	0.12	2.89	555,658	954000.00	955999.99	800000.02	801999.99	480.48	589.77	-13243548.75	-13239453.48	478,316	47,698	23,883	5,761	01	820	39	1292,1302,1312
954_802	0.12	2.88	492,948	954000.00	955999.99	802000.00	803999.99	502.54	578.61	-13245490.72	-13241414.75	482,796	7,541	2,305	306	01	1,420	44	1302,1312,1322
954_804	0.13	2.82	533,193	954000.00	955999.99	804000.00	805999.98	501.65	612.49	-13254281.46	-13243541.27	504,297	19,896	7,758	1,242	01	760	39	1322,1312,1331
954_806	0.13	2.81	548,766	954000.00	955999.99	806000.00	807999.99	506.48	601.72	-13256218.04	-13245483.29	507,665	28,083	11,249	1,769	01	620	30	1331,1322,1341
954_808	0.12	2.84	502,306	954000.00	955999.99	808000.01	809999.99	512.31	592.35	-13260353.57	-13254273.41	495,089	5,759	1,305	153	01	420	34	1331,1341,1351,1361
954_810	0.12	2.89	497,072	954000.00	955999.99	810000.00	811999.98	511.74	605.64	-13262531.82	-13258363.02	480,310	11,147	4,723	892	01	161	31	1361,1351,1371
954_812	0.11	2.97	464,250	954000.00	955999.99	812000.00	813999.99	513.58	601.13	-13344266.04	-13260346.09	452,870	8,497	2,455	428	01	113	38	1371,1361,1381
954_814	0.12	2.91	528,413	954000.00	955999.99	814000.00	815999.99	517.14	613.70	-13346231.79	-13262523.80	472,637	37,576	15,138	3,062	01	128	31	1381,1371,1391
954_816	0.13	2.83	505,232	954000.00	955999.99	816000.00	817999.99	523.27	609.02	-13347909.36	-13344256.36	499,190	4,901	1,011	130	01	2,960	34	1381,1391,1401
954_818	0.13	2.78	517,572	954000.00	955999.99	818000.00	819999.99	532.51	568.30	-13349865.20	-13346222.88	517,101	444	27	00	01	152	37	1391,1401,1411
956_702	0.13	2.81	630,142	956000.00	957999.99	702000.00	703999.99	408.81	509.91	-24106901.14	-24103935.07	507,767	76,827	37,024	8,524	01	280	54	751,741,761
956_704	0.12	2.85	557,599	956000.00	957999.99	704000.00	705999.99	419.53	536.64	-24108959.44	-24106003.10	491,330	41,086	20,251	4,932	01	980	58	751,761,771
956_706	0.12	2.85	523,047	956000.00	957999.99	706000.00	707999.98	422.73	535.74	-24109828.18	-24106892.82	492,629	18,404	9,278	2,736	01	126	70	771,761,781
956_708	0.13	2.80	583,259	956000.00	957999.99	708000.00	709999.99	413.00	531.14	-24112728.43	-24108951.37	508,999	45,251	22,542	6,467	01	240	67	781,771,791,801

0.0 Report on LAS Statistics (By Tile) - continued

TNAME	Point Density	Average GSD	Total Points	X Min	X Max	Y Min	Y Max	Z Min	Z MAX	GPS Min	GPS Max	1st Returns	2nd Returns	3rd Returns	Other Returns	Min Int	Max Int	Mean Int	Flightlines
956_710	0.13	2.82	546,331	956000.00	957999.99	710000.00	711999.99	420.32	536.47	-24114815.50	-24111855.98	503,922	25,671	12,738	4,000	01	1,040	78	791,801,811
956_712	0.13	2.80	645,283	956000.00	957999.99	712000.00	713999.99	427.71	537.01	-24120309.95	-24112720.30	509,929	81,804	39,966	13,584	01	172	59	811,801,821
956_714	0.12	2.85	494,769	956000.00	957999.99	714000.00	715999.99	440.84	513.62	-24122220.48	-24114807.19	491,123	2,408	1,028	210	01	127	65	821,811,831
956_716	0.12	2.84	531,263	956000.00	957999.99	716000.00	717999.99	439.50	533.56	-24122976.24	-24120301.93	494,402	22,411	11,277	3,173	01	220	57	831,821,841
956_718	0.12	2.92	560,042	956000.00	957999.99	718000.00	719999.99	439.54	532.82	-24124906.87	-24122212.43	469,640	56,894	27,587	5,921	01	124	50	831,841,851
956_720	0.12	2.88	526,835	956000.00	957999.99	720000.00	721999.99	435.63	535.46	-24124906.52	-24058567.70	481,147	27,816	14,070	3,802	01	5,100	64	841,851,861
956_722	0.13	2.77	522,598	956000.00	957999.99	722000.00	723999.99	441.30	502.65	-24124905.97	-24058567.99	522,341	216	35	06	01	196	76	861,851,871
956_724	0.13	2.82	582,977	956000.00	957999.99	724000.00	725999.99	437.71	539.87	-24063417.16	-24058568.45	503,726	50,082	23,314	5,855	01	194	62	871,861,881,891
956_726	0.13	2.77	529,509	956000.00	957999.98	726000.00	727999.99	434.01	518.69	-24125652.87	-24060542.34	520,061	6,246	2,704	498	01	800	66	891,881,871,901
956_728	0.12	2.87	757,929	956000.00	957999.99	728000.00	729999.99	428.70	543.52	-24127745.46	-24061315.26	487,103	183,419	72,500	14,907	01	114	37	901,881,891,911
956_730	0.13	2.81	535,025	956000.00	957999.99	730000.00	731999.99	438.40	531.47	-24128518.43	-24125644.70	507,384	19,898	6,425	1,318	01	1,780	66	911,901,921
956_732	0.13	2.79	525,697	956000.00	957999.99	732000.01	733999.98	445.22	591.07	-24134865.97	-24127737.17	512,780	8,567	3,457	893	01	1,160	69	911,921,931
956_734	0.12	2.86	491,555	956000.00	957999.99	734000.00	735999.99	453.70	513.02	-24135636.06	-24128510.38	489,741	1,575	223	16	01	480	58	931,921,941
956_736	0.12	2.85	512,254	956000.00	957999.99	736000.00	737999.99	446.18	527.74	-24137755.71	-24134857.39	492,957	13,247	5,114	936	01	240	59	941,931,951
956_738	0.13	2.83	569,847	956000.00	957999.99	738000.00	739999.99	442.76	531.47	-24138526.99	-24135627.86	501,390	41,188	21,834	5,435	01	540	60	941,951,961
956_740	0.13	2.77	538,342	956000.00	957999.99	740000.00	741999.99	447.66	539.20	-24141427.89	-24137747.18	519,764	12,498	4,924	1,156	01	320	60	961,951,971,981
956_742	0.13	2.82	514,693	956000.00	957999.99	742000.00	743999.99	453.53	538.90	-24143583.18	-24138518.35	502,432	7,761	3,621	879	01	280	69	971,981,961,991
956_744	0.13	2.83	656,387	956000.00	957999.99	744000.00	745999.99	429.56	538.45	-24144355.72	-24141419.05	500,371	98,924	45,660	11,432	01	1,920	54	981,991,1001
956_746	0.13	2.83	682,912	956000.00	957999.99	746000.00	747999.99	423.22	539.15	-24146536.46	-24143574.83	498,696	115,071	53,063	16,082	01	5,100	52	1001,991,1011
956_748	0.12	2.84	1,119,537	956000.00	957999.99	748000.00	749999.99	431.55	533.40	-24147324.12	-24144347.31	495,300	392,012	188,212	44,013	01	960	27	1001,1011,1021
956_750	0.12	2.88	1,021,634	956000.00	957999.99	750000.00	751999.99	416.77	542.34	-24230416.21	-24146528.18	483,662	333,827	163,790	40,355	01	1,140	26	1011,1021,1032
956_752	0.13	2.83	729,395	956000.00	957999.99	752000.00	753999.99	417.40	544.73	-24232610.75	-24147315.84	499,253	141,778	68,649	19,715	01	4,140	42	1032,1021,1041
956_754	0.13	2.81	745,463	956000.00	957999.99	754000.00	755999.99	430.88	541.78	-24233460.98	-24230406.82	505,239	146,583	72,677	20,964	01	199	47	1032,1041,1051

0.0 Report on LAS Statistics (By Tile) - continued

TNAME	Point Density	Average GSD	Total Points	X Min	X Max	Y Min	Y Max	Z Min	Z MAX	GPS Min	GPS Max	1st Returns	2nd Returns	3rd Returns	Other Returns	Min Int	Max Int	Mean Int	Flightlines
956_756	0.12	2.86	598,764	956000.00	957999.99	756000.00	757999.99	446.54	554.63	-24235701.55	-24232601.56	490,098	64,533	33,839	10,294	01	209	60	1051,1041,1061
956_758	0.08	3.61	307,520	956000.01	957999.99	758000.00	759999.99	444.50	487.15	-24235700.74	-15660625.76	307,503	17	00	00	01	118	48	1051,1061,1071,1081
956_760	0.14	2.63	582,642	956000.00	957999.99	760000.00	761999.99	446.98	527.51	-15662886.00	-15643812.62	577,354	4,094	1,049	145	01	58	24	1081,1071,1091
956_762	0.13	2.77	523,439	956000.00	957999.99	762000.00	763999.99	458.43	527.34	-15660634.93	-15641983.32	521,739	1,339	307	54	01	700	24	1091,1081,1101
956_764	0.12	2.89	478,532	956000.00	957999.99	764000.00	765999.99	459.68	528.12	-15643819.99	-15639942.62	477,625	611	257	39	01	163	29	1091,1101,1111
956_766	0.13	2.76	549,327	956000.00	957999.99	766000.01	767999.99	454.41	531.98	-15641991.79	-15638170.93	526,430	17,083	5,233	581	01	73	24	1101,1111,1121
956_768	0.13	2.74	581,874	956000.00	957999.99	768000.00	769999.99	452.73	556.64	-15639950.42	-13166879.63	531,801	35,884	12,338	1,851	01	133	25	1111,1121,1132
956_770	0.12	2.84	517,003	956000.00	957999.99	770000.00	771999.99	462.29	558.65	-15638179.44	-13166879.71	496,078	14,707	5,177	1,041	01	84	41	1121,1132,1142
956_772	0.12	2.84	516,089	956000.00	957999.99	772000.00	773999.99	463.66	561.34	-13170964.40	-13166879.81	496,075	13,786	5,103	1,125	01	143	54	1132,1142,1152
956_774	0.13	2.80	513,682	956000.00	957999.99	774000.00	775999.99	469.08	549.80	-13201814.41	-13168794.25	508,662	3,512	1,279	229	01	95	54	1152,1162,1142,1171
956_776	0.12	2.83	502,197	956000.00	957999.99	776000.00	777999.99	474.42	541.75	-13203953.06	-13170957.16	497,979	3,093	977	148	01	860	40	1152,1171,1162,1181
956_778	0.12	2.90	477,692	956000.00	957999.99	778000.00	779999.98	478.17	557.90	-13205867.30	-13201807.95	475,019	2,095	517	61	01	800	30	1181,1171,1191
956_780	0.12	2.85	508,699	956000.00	957999.99	780000.00	781999.99	479.67	564.40	-13207944.13	-13203944.89	493,927	10,576	3,631	565	01	74	30	1191,1181,1201
956_782	0.13	2.82	523,871	956000.00	957999.99	782000.00	783999.99	467.75	561.15	-13209850.97	-13205858.81	501,881	15,272	5,782	936	01	560	32	1201,1191,1211
956_784	0.12	2.88	559,651	956000.00	957999.99	784000.00	785999.99	461.56	565.58	-13211952.69	-13207936.69	484,052	52,577	19,947	3,075	01	740	33	1211,1201,1221
956_786	0.13	2.77	543,683	956000.00	957999.99	786000.00	787999.99	468.69	567.11	-13220014.11	-13209842.92	523,004	14,076	5,612	991	01	89	42	1221,1211,1231
956_788	0.13	2.78	578,312	956000.00	957999.99	788000.00	789999.99	466.50	557.94	-13222117.05	-13211944.67	519,304	43,904	13,444	1,660	01	75	32	1221,1231,1241

0.0 Report on LAS Statistics (By Tile) - continued

TNAME	Point Density	Average GSD	Total Points	X Min	X Max	Y Min	Y Max	Z Min	Z MAX	GPS Min	GPS Max	1st Returns	2nd Returns	3rd Returns	Other Returns	Min Int	Max Int	Mean Int	Flightlines
956_790	0.12	2.85	871,450	956000.00	957999.99	790000.00	791999.99	462.68	590.87	-13226091.15	-13220006.30	491,104	234,718	117,137	28,491	01	74	19	1241,1231,1251,1261
956_792	0.13	2.79	835,888	956000.00	957999.99	792000.00	793999.99	463.40	589.23	-13227971.29	-13222109.48	513,200	202,062	97,735	22,891	01	900	23	1251,1261,1241,1271
956_794	0.12	2.84	972,290	956000.00	957999.99	794000.00	795999.99	466.72	600.15	-13230068.74	-13226084.53	495,708	274,181	156,606	45,795	01	137	20	1261,1271,1281
956_796	0.12	2.86	757,796	956000.00	957999.99	796000.00	797999.99	470.86	603.59	-13239453.53	-13227963.81	488,835	162,542	84,546	21,873	01	113	29	1281,1271,1292
956_798	0.12	2.85	567,382	956000.00	957999.99	798000.00	799999.99	492.12	595.27	-13241429.69	-13230061.37	494,208	46,887	21,624	4,663	01	78	37	1292,1281,1302
956_800	0.12	2.84	560,591	956000.00	957999.99	800000.00	801999.99	492.00	600.84	-13243541.69	-13239446.56	495,447	40,954	19,968	4,222	01	78	39	1292,1302,1312
956_802	0.12	2.87	497,811	956000.01	957999.99	802000.00	803999.99	504.45	585.81	-13245497.83	-13241422.04	486,554	7,457	3,202	598	01	580	44	1312,1302,1322
956_804	0.12	2.87	514,904	956000.00	957999.99	804000.00	805999.98	505.66	610.58	-13254274.14	-13243534.04	485,392	18,979	8,634	1,899	01	84	38	1322,1312,1331
956_806	0.12	2.90	480,247	956000.00	957999.99	806000.00	807999.99	509.39	593.40	-13256225.30	-13245490.53	476,959	2,340	808	140	01	1,640	33	1331,1322,1341
956_808	0.12	2.88	481,115	956000.00	957999.99	808000.00	809999.99	520.38	556.96	-13260360.12	-13254266.18	480,799	302	14	00	01	139	31	1331,1341,1351,1361
956_810	0.13	2.83	499,369	956000.00	957999.99	810000.00	811999.99	522.50	549.02	-13262524.53	-13256221.40	499,365	04	00	00	01	78	31	1361,1351,1341,1371
956_812	0.12	2.93	468,623	956000.00	957999.99	812000.00	813999.99	518.09	584.65	-13344258.61	-13260353.38	467,460	1,003	153	07	01	85	38	1371,1361,1381
956_814	0.12	2.86	500,184	956000.00	957999.99	814000.00	815999.99	529.65	594.02	-13346239.28	-13262516.53	489,747	7,912	2,291	234	01	200	34	1371,1381,1391
956_816	0.12	2.86	488,070	956000.00	957999.99	816000.00	817999.99	529.75	567.40	-13347902.19	-13344249.13	487,844	224	02	00	01	95	32	1391,1381,1401
956_818	0.13	2.83	498,329	956000.00	957999.99	818000.00	819999.99	530.65	566.22	-13349872.20	-13346229.74	498,267	62	00	00	01	680	35	1401,1391,1411
958_702	0.13	2.79	856,282	958000.00	959999.99	702000.00	703999.99	406.72	522.93	-24106908.70	-24103942.25	515,299	201,148	108,706	31,129	01	1,620	34	751,741,761
958_704	0.13	2.81	719,537	958000.00	959999.99	704000.00	705999.99	411.84	521.27	-24108952.03	-24105995.51	507,205	130,923	65,254	16,155	01	880	42	761,751,771
958_706	0.12	2.90	544,820	958000.00	959999.99	706000.00	707999.99	415.05	510.30	-24109835.51	-24106900.27	475,232	45,556	19,901	4,131	01	135	62	771,761,781

0.0 Report on LAS Statistics (By Tile) - continued

TNAME	Point Density	Average GSD	Total Points	X Min	X Max	Y Min	Y Max	Z Min	Z MAX	GPS Min	GPS Max	1st Returns	2nd Returns	3rd Returns	Other Returns	Min Int	Max Int	Mean Int	Flightlines
958_708	0.13	2.78	669,780	958000.00	959999.99	708000.00	709999.99	409.08	513.62	-24112735.53	-24108944.13	517,915	92,266	47,011	12,588	01	1,480	54	781,771,791,801
958_710	0.13	2.81	655,098	958000.00	959999.99	710000.00	711999.99	409.36	528.98	-24114808.02	-24109828.31	507,720	88,172	45,865	13,341	01	1,080	55	791,801,781,811
958_712	0.12	2.88	609,116	958000.00	959999.99	712000.00	713999.99	411.27	533.60	-24120317.31	-24112727.71	484,091	74,768	38,489	11,768	01	1,580	58	801,811,821
958_714	0.13	2.83	521,353	958000.00	959999.99	714000.00	715999.99	425.28	517.52	-24122213.27	-24114799.91	499,012	16,352	5,103	886	01	400	63	811,821,831
958_716	0.13	2.81	558,448	958000.00	959999.99	716000.00	717999.99	426.67	534.45	-24122983.54	-24120309.26	505,376	33,226	15,882	3,964	01	700	53	821,831,841
958_718	0.12	2.90	522,137	958000.00	959999.99	718000.00	719999.99	427.20	523.46	-24124899.36	-24122205.01	477,385	29,183	12,514	3,055	01	160	54	831,841,851
958_720	0.12	2.92	573,192	958000.00	959999.98	720000.00	721999.99	424.73	529.73	-24124899.13	-24058575.00	469,452	66,106	30,086	7,548	01	680	55	851,841,861
958_722	0.12	2.87	492,671	958000.01	959999.99	722000.00	723999.99	438.36	501.99	-24124898.70	-24058575.27	486,463	4,751	1,273	184	01	185	74	851,861,871
958_724	0.13	2.80	528,925	958000.00	959999.99	724000.01	725999.99	428.82	510.08	-24063409.80	-24058575.70	509,887	13,178	4,907	953	01	2,720	74	871,861,881,891
958_726	0.13	2.74	593,546	958000.00	959999.99	726000.00	727999.99	427.31	529.78	-24125660.46	-24060535.22	533,626	40,491	16,156	3,273	01	1,200	54	871,881,891,901
958_728	0.12	2.84	552,840	958000.00	959999.99	728000.00	729999.99	429.03	528.76	-24127737.98	-24063402.86	495,370	36,489	17,179	3,802	01	129	58	891,901,911
958_730	0.12	2.86	522,617	958000.00	959999.99	730000.00	731999.98	439.03	527.24	-24128525.75	-24125652.02	489,658	21,966	8,739	2,254	01	3,360	66	901,911,921
958_732	0.12	2.84	534,435	958000.00	959999.99	732000.00	733999.99	447.27	542.20	-24134858.49	-24127729.90	496,765	23,492	11,315	2,863	01	480	61	921,911,931
958_734	0.12	2.85	495,799	958000.00	959999.99	734000.00	735999.99	452.76	531.36	-24135643.44	-24128517.88	490,948	3,209	1,284	358	01	820	61	921,931,941
958_736	0.12	2.84	512,903	958000.00	959999.99	736000.00	737999.99	446.71	538.65	-24137748.44	-24134850.00	495,445	10,690	5,372	1,396	01	1,040	60	941,931,951
958_738	0.13	2.80	587,907	958000.00	959999.99	738000.00	739999.98	436.25	535.50	-24138534.44	-24135635.16	510,234	49,274	23,459	4,940	01	840	55	941,951,961
958_740	0.13	2.77	740,700	958000.00	959999.99	740000.01	741999.99	428.34	534.26	-24141434.40	-24137740.03	522,637	145,513	60,907	11,643	01	1,380	41	961,951,971,981
958_742	0.13	2.83	676,194	958000.00	959999.99	742000.00	743999.99	434.27	542.62	-24143575.97	-24138525.77	498,297	111,814	52,635	13,448	01	1,540	50	971,961,981,991
958_744	0.12	2.85	757,109	958000.00	959999.99	744000.00	745999.99	422.21	547.06	-24144362.96	-24141426.82	492,555	176,935	71,731	15,888	01	340	43	981,991,1001
958_746	0.12	2.85	842,557	958000.00	959999.99	746000.00	747999.99	422.11	534.74	-24146529.37	-24143567.42	492,769	220,578	103,774	25,436	01	860	39	1001,991,1011
958_748	0.12	2.86	894,502	958000.00	959999.99	748000.00	749999.99	415.66	543.60	-24147331.31	-24144354.85	487,523	263,359	114,054	29,566	01	1,640	33	1001,1011,1021
958_750	0.12	2.91	874,541	958000.00	959999.99	750000.00	751999.99	416.33	553.61	-24230423.27	-24146520.91	473,433	246,935	121,179	32,994	01	460	29	1021,1011,1032
958_752	0.12	2.88	809,214	958000.00	959999.99	752000.00	753999.99	417.25	531.84	-24232603.52	-24147323.28	481,550	198,500	101,057	28,107	01	184	36	1021,1032,1041

0.0 Report on LAS Statistics (By Tile) - continued

TNAME	Point Density	Average GSD	Total Points	X Min	X Max	Y Min	Y Max	Z Min	Z MAX	GPS Min	GPS Max	1st Returns	2nd Returns	3rd Returns	Other Returns	Min Int	Max Int	Mean Int	Flightlines
958_754	0.12	2.88	531,031	958000.00	959999.99	754000.00	755999.99	430.93	540.31	-24233468.02	-24230414.48	481,975	30,516	14,386	4,154	01	940	72	1032,1041,1051
958_756	0.13	2.83	582,355	958000.00	959999.99	756000.00	757999.99	438.06	537.77	-24235694.58	-24232594.36	500,323	52,704	23,185	6,143	01	146	63	1051,1041,1061
958_758	0.07	3.71	313,135	958000.00	959999.99	758000.00	759999.99	441.68	531.14	-24235693.40	-15660635.13	291,335	14,398	6,011	1,391	01	188	45	1051,1061,1071,1081
958_760	0.13	2.76	584,932	958000.00	959999.99	760000.00	761999.99	447.46	546.93	-15662878.31	-15643805.51	525,508	41,963	14,991	2,470	01	1,020	21	1071,1081,1091
958_762	0.13	2.79	522,080	958000.00	959999.99	762000.00	763999.99	453.79	528.97	-15660643.37	-15641991.17	512,648	6,703	2,402	327	01	105	23	1091,1081,1101
958_764	0.12	2.86	494,726	958000.00	959999.99	764000.00	765999.99	458.35	529.50	-15643812.79	-15639935.65	488,565	5,076	993	92	01	176	25	1101,1091,1111
958_766	0.12	2.84	511,793	958000.00	959999.99	766000.00	767999.99	453.85	552.27	-15641999.52	-15638178.60	496,229	11,464	3,586	514	01	69	26	1111,1101,1121
958_768	0.13	2.78	565,345	958000.00	959999.99	768000.00	769999.98	444.32	543.89	-15639943.18	-13166872.14	518,622	33,772	11,363	1,588	01	194	29	1111,1121,1132
958_770	0.13	2.81	512,212	958000.00	959999.99	770000.00	771999.99	450.16	541.14	-15638187.01	-13166872.26	508,125	3,193	767	127	01	93	43	1132,1121,1142
958_772	0.12	2.89	504,165	958000.00	959999.99	772000.00	773999.99	456.59	546.18	-13170957.06	-13166872.44	480,536	17,274	5,389	966	01	180	46	1132,1142,1152
958_774	0.12	2.84	615,972	958000.00	959999.99	774000.00	775999.97	456.69	565.19	-13172900.50	-13168801.62	496,988	73,614	37,094	8,276	01	98	42	1142,1162,1152
958_776	0.13	2.82	566,821	958000.00	959999.99	776000.00	777999.99	465.24	563.24	-13203946.15	-13170949.76	502,222	44,523	17,138	2,938	01	186	35	1152,1171,1162,1181
958_778	0.12	2.86	498,770	958000.00	959999.99	778000.00	779999.99	474.13	574.98	-13205874.66	-13201815.43	490,094	6,092	2,236	348	01	160	31	1171,1181,1191
958_780	0.13	2.75	662,283	958000.00	959999.99	780000.00	781999.99	457.51	567.74	-13207937.03	-13203937.68	528,416	95,621	33,663	4,583	01	80	27	1181,1191,1201
958_782	0.13	2.81	699,945	958000.00	959999.99	782000.00	783999.99	450.14	570.05	-13209858.59	-13205866.08	505,602	120,256	59,108	14,979	01	92	26	1191,1201,1211
958_784	0.12	2.89	667,699	958000.00	959999.99	784000.00	785999.99	452.72	568.98	-13211945.06	-13207929.63	478,218	114,322	59,681	15,478	01	77	26	1211,1201,1221
958_786	0.13	2.78	661,561	958000.00	959999.99	786000.00	787999.99	454.32	564.65	-13220021.71	-13209850.39	517,948	90,686	42,466	10,461	01	161	32	1211,1221,1231

0.0 Report on LAS Statistics (By Tile) - continued

TNAME	Point Density	Average GSD	Total Points	X Min	X Max	Y Min	Y Max	Z Min	Z MAX	GPS Min	GPS Max	1st Returns	2nd Returns	3rd Returns	Other Returns	Min Int	Max Int	Mean Int	Flightlines
958_788	0.13	2.81	980,777	958000.00	959999.99	788000.00	789999.99	457.40	591.62	-13222109.76	-13211937.30	505,714	296,023	144,303	34,737	01	97	17	1221,1231,1241
958_790	0.12	2.87	961,132	958000.00	959999.99	790000.00	791999.99	460.32	604.15	-13226085.06	-13220013.71	486,260	285,466	151,035	38,371	01	123	17	1231,1241,1251,1261
958_792	0.13	2.74	745,178	958000.00	959999.99	792000.00	793999.99	477.13	596.39	-13227978.55	-13222102.25	532,016	133,045	65,103	15,014	01	130	28	1241,1251,1261,1271
958_794	0.13	2.82	685,542	958000.00	959999.99	794000.00	795999.99	486.65	593.24	-13230061.42	-13224020.40	503,481	118,195	52,987	10,879	01	880	28	1261,1271,1251,1281
958_796	0.12	2.88	727,985	958000.00	959999.99	796000.00	797999.99	472.19	598.46	-13239446.49	-13227971.22	480,796	151,255	76,675	19,259	01	88	29	1281,1271,1292
958_798	0.13	2.83	883,131	958000.00	959999.99	798000.00	799999.99	475.28	629.52	-13241436.70	-13230053.87	499,455	239,390	114,562	29,724	01	105	23	1281,1292,1302
958_800	0.12	2.90	623,891	958000.00	959999.99	800000.00	801999.99	478.47	588.65	-13243534.57	-13239439.10	475,950	99,913	39,770	8,258	01	79	33	1292,1302,1312
958_802	0.12	2.90	624,890	958000.00	959999.98	802000.00	803999.99	486.31	590.71	-13245504.63	-13241429.39	474,711	95,191	45,623	9,365	01	2,420	34	1302,1312,1322
958_804	0.12	2.86	586,512	958000.00	959999.99	804000.00	805999.99	494.61	601.71	-13254266.99	-13243526.89	490,839	62,712	27,683	5,278	01	98	35	1312,1322,1331
958_806	0.12	2.94	463,696	958000.00	959999.99	806000.00	807999.99	504.73	547.08	-13256232.71	-13245497.85	463,695	01	00	00	01	560	32	1331,1322,1341
958_808	0.12	2.90	515,191	958000.00	959999.99	808000.00	809999.99	506.67	602.18	-13258356.72	-13254258.77	476,489	26,884	10,284	1,534	01	140	30	1341,1331,1351
958_810	0.13	2.82	504,132	958000.00	959999.99	810000.00	811999.98	512.26	573.64	-13262517.29	-13256224.80	502,278	1,517	309	28	01	74	37	1341,1361,1351,1371
958_812	0.12	2.87	486,206	958000.01	959999.99	812000.00	813999.98	523.65	578.65	-13344251.26	-13260360.64	485,743	451	12	00	01	96	38	1361,1371,1381
958_814	0.12	2.89	479,788	958000.00	959999.99	814000.00	815999.98	529.15	584.77	-13346246.39	-13262509.25	479,122	453	183	30	01	146	37	1371,1381,1391
958_816	0.13	2.82	502,645	958000.00	959999.99	816000.00	817999.99	532.65	592.94	-13347894.98	-13344241.90	501,547	842	231	25	01	198	30	1391,1381,1401
958_818	0.12	2.85	492,935	958000.00	959999.99	818000.00	819999.99	537.02	565.13	-13349879.58	-13346237.15	492,890	44	01	00	01	200	35	1391,1401,1411
960_702	0.13	2.83	825,589	960000.00	961999.99	702000.00	703999.99	406.02	522.48	-24106915.85	-24103949.46	498,320	208,062	95,553	23,654	01	2,280	34	741,751,761

0.0 Report on LAS Statistics (By Tile) - continued

TNAME	Point Density	Average GSD	Total Points	X Min	X Max	Y Min	Y Max	Z Min	Z MAX	GPS Min	GPS Max	1st Returns	2nd Returns	3rd Returns	Other Returns	Min Int	Max Int	Mean Int	Flightlines
960_704	0.13	2.82	837,903	960000.00	961999.99	704000.00	705999.99	406.30	515.88	-24108944.91	-24105988.18	501,559	201,934	104,518	29,892	01	3,760	35	761,751,771
960_706	0.12	2.88	852,112	960000.00	961999.99	706000.00	707999.99	408.94	543.27	-24109842.93	-24106907.83	481,007	222,802	117,066	31,237	01	2,020	34	771,761,781
960_708	0.13	2.81	1,008,656	960000.00	961999.99	708000.00	709999.99	409.41	537.09	-24112742.85	-24108936.56	506,911	301,472	156,961	43,312	01	2,160	34	781,791,771,801
960_710	0.13	2.79	639,524	960000.00	961999.99	710000.00	711999.99	415.10	531.21	-24114800.84	-24109834.82	514,747	78,011	36,837	9,929	01	2,400	59	791,801,781,811
960_712	0.12	2.86	934,010	960000.00	961999.98	712000.00	713999.99	411.21	533.35	-24120324.70	-24112734.80	490,803	256,519	142,863	43,825	01	1,500	36	801,811,821
960_714	0.13	2.81	828,618	960000.00	961999.99	714000.00	715999.99	412.55	532.83	-24122205.85	-24114792.35	506,851	189,663	102,315	29,789	01	2,120	38	811,821,831
960_716	0.12	2.84	680,409	960000.01	961999.99	716000.00	717999.99	414.80	519.97	-24122990.84	-24120316.67	495,577	118,190	53,953	12,689	01	1,700	42	821,831,841
960_718	0.12	2.84	724,472	960000.00	961999.99	718000.00	719999.99	416.57	520.72	-24124892.27	-24122197.68	495,852	140,787	70,166	17,667	01	3,500	44	841,831,851
960_720	0.12	2.85	846,954	960000.00	961999.99	720000.00	721999.99	418.31	536.15	-24124892.06	-24058582.24	492,914	215,852	108,587	29,601	01	880	36	841,851,861
960_722	0.13	2.82	772,297	960000.00	961999.99	722000.00	723999.99	419.97	532.31	-24124891.64	-24058582.53	501,754	160,465	85,456	24,622	01	1,460	43	851,861,871
960_724	0.13	2.80	777,209	960000.00	961999.99	724000.00	725999.99	422.32	525.85	-24063402.50	-24058582.96	511,526	163,497	81,085	21,101	01	1,360	47	861,871,881,891
960_726	0.14	2.73	561,636	960000.00	961999.99	726000.00	727999.99	426.54	519.40	-24125667.55	-24060527.77	538,710	15,700	6,017	1,209	01	1,220	63	881,891,871,901
960_728	0.12	2.87	487,014	960000.00	961999.99	728000.00	729999.99	431.55	456.92	-24127730.72	-24063395.25	486,999	15	00	00	01	360	64	891,901,911
960_730	0.12	2.89	509,413	960000.00	961999.99	730000.00	731999.99	435.09	537.27	-24128533.08	-24125659.70	480,745	19,185	7,550	1,933	01	3,160	65	911,901,921
960_732	0.13	2.83	501,533	960000.00	961999.99	732000.00	733999.99	448.89	509.14	-24134851.02	-24127722.72	501,378	132	22	01	01	140	73	921,911,931
960_734	0.12	2.87	514,444	960000.00	961999.99	734000.00	735999.98	446.65	530.37	-24135650.62	-24128525.30	484,722	20,395	8,075	1,252	01	2,080	55	921,931,941
960_736	0.13	2.83	548,658	960000.00	961999.99	736000.00	737999.99	440.79	537.23	-24137741.20	-24134842.59	501,364	31,465	13,299	2,530	01	1,140	51	931,941,951
960_738	0.13	2.77	570,503	960000.00	961999.99	738000.00	739999.99	439.00	539.20	-24138541.94	-24135642.51	522,321	29,538	14,880	3,764	01	2,860	59	951,941,961
960_740	0.13	2.82	553,293	960000.00	961999.99	740000.00	741999.99	428.11	521.94	-24140648.63	-24137732.62	502,743	35,412	13,072	2,066	01	700	58	951,961,971
960_742	0.12	2.84	754,220	960000.00	961999.99	742000.00	743999.99	424.33	545.27	-24143568.61	-24138533.30	497,743	165,238	74,317	16,922	01	1,620	44	981,961,971,991
960_744	0.13	2.77	1,132,374	960000.00	961999.99	744000.00	745999.99	421.59	527.56	-24144370.43	-24141434.41	522,063	374,643	188,986	46,682	01	1,020	30	991,981,1001
960_746	0.12	2.84	859,265	960000.00	961999.99	746000.00	747999.99	422.78	528.76	-24146521.98	-24143560.06	497,023	224,686	110,224	27,332	01	178	39	991,1001,1011
960_748	0.12	2.86	914,934	960000.00	961999.99	748000.00	749999.99	415.50	542.90	-24147338.72	-24144362.03	490,609	257,758	129,561	37,006	01	1,040	31	1011,1001,1021
960_750	0.13	2.81	1,073,265	960000.00	961999.99	750000.00	751999.99	416.32	548.48	-24230430.70	-24146513.58	507,889	358,613	164,400	42,363	01	108	26	1021,1011,1032
960_752	0.12	2.87	1,072,496	960000.00	961999.99	752000.00	753999.99	428.95	537.97	-24232596.23	-24147330.52	487,364	355,763	182,376	46,993	01	1,320	29	1032,1021,1041

0.0 Report on LAS Statistics (By Tile) - continued

TNAME	Point Density	Average GSD	Total Points	X Min	X Max	Y Min	Y Max	Z Min	Z MAX	GPS Min	GPS Max	1st Returns	2nd Returns	3rd Returns	Other Returns	Min Int	Max Int	Mean Int	Flightlines
960_754	0.13	2.83	686,801	960000.00	961999.99	754000.00	755999.99	434.05	533.27	-24233475.48	-24230421.51	498,303	110,491	61,062	16,945	01	660	55	1041,1032,1051
960_756	0.13	2.80	527,984	960000.00	961999.99	756000.00	757999.99	435.02	507.50	-24235687.49	-24232587.38	511,833	11,679	3,773	699	01	780	77	1051,1041,1061
960_758	0.07	3.78	300,013	960000.00	961999.98	758000.00	759999.99	452.82	544.12	-24235686.15	-15660643.50	280,431	13,409	5,279	894	01	118	50	1061,1051,1071,1081
960_760	0.13	2.75	544,556	960000.00	961999.99	760000.00	761999.99	453.30	547.40	-15662870.77	-15643798.39	529,442	10,965	3,591	558	01	65	21	1081,1071,1091
960_762	0.13	2.76	553,474	960000.00	961999.99	762000.00	763999.99	454.86	533.96	-15660651.72	-15641999.02	524,295	20,431	7,525	1,223	01	92	24	1081,1091,1101
960_764	0.13	2.80	510,730	960000.00	961999.99	764000.00	765999.99	459.01	519.65	-15643805.69	-15639928.56	509,004	1,409	289	28	01	171	26	1091,1101,1111
960_766	0.13	2.83	502,255	960000.01	961999.99	766000.00	767999.99	459.29	529.27	-15642007.83	-15638186.24	498,442	3,223	540	50	01	93	26	1101,1111,1121
960_768	0.12	2.85	721,053	960000.00	961999.99	768000.00	769999.98	438.21	552.89	-15639936.29	-13166865.08	491,150	157,920	61,020	10,963	01	5,100	20	1111,1121,1132
960_770	0.13	2.80	537,308	960000.00	961999.99	770000.00	771999.98	444.93	548.71	-15638194.56	-13166865.19	510,002	19,682	6,459	1,165	01	170	40	1121,1132,1142
960_772	0.13	2.79	546,330	960000.01	961999.99	772000.00	773999.99	446.63	544.31	-13170949.54	-13166865.41	512,796	24,250	7,984	1,300	01	163	45	1142,1132,1152
960_774	0.13	2.83	503,364	960000.00	961999.99	774000.00	775999.99	452.41	549.64	-13172907.84	-13168808.80	498,170	4,500	576	118	01	5,100	54	1152,1142,1162
960_776	0.12	2.84	558,475	960000.00	961999.98	776000.00	777999.99	464.92	558.75	-13203938.82	-13170941.81	494,508	40,367	19,380	4,220	01	93	33	1162,1152,1171,1181
960_778	0.12	2.84	505,806	960000.00	961999.99	778000.00	779999.99	455.95	549.39	-13205882.13	-13201822.90	497,586	6,190	1,804	226	01	580	34	1181,1171,1191
960_780	0.13	2.83	631,832	960000.00	961999.99	780000.00	781999.99	448.07	560.52	-13207930.06	-13203930.44	500,877	87,144	36,785	7,026	01	196	26	1181,1191,1201
960_782	0.13	2.80	863,769	960000.00	961999.99	782000.00	783999.99	450.84	583.39	-13209866.04	-13205873.55	511,861	224,419	105,176	22,313	01	74	18	1201,1191,1211
960_784	0.12	2.84	719,872	960000.00	961999.99	784000.00	785999.99	457.15	581.19	-13211937.68	-13207922.63	494,601	138,918	70,034	16,319	01	680	25	1211,1201,1221
960_786	0.12	2.84	695,854	960000.00	961999.99	786000.00	787999.99	456.13	577.64	-13220029.18	-13209858.13	496,053	130,308	56,994	12,499	01	600	28	1221,1211,1231

0.0 Report on LAS Statistics (By Tile) - continued

TNAME	Point Density	Average GSD	Total Points	X Min	X Max	Y Min	Y Max	Z Min	Z MAX	GPS Min	GPS Max	1st Returns	2nd Returns	3rd Returns	Other Returns	Min Int	Max Int	Mean Int	Flightlines
960_788	0.12	2.85	877,091	960000.00	961999.99	788000.00	789999.99	461.94	587.84	-13222102.49	-13211929.92	494,009	242,655	114,993	25,434	01	560	19	1231,1221,1241
960_790	0.12	2.92	534,670	960000.00	961999.99	790000.01	791999.99	463.80	577.98	-13226075.31	-13220021.31	468,174	43,838	18,783	3,875	01	104	34	1241,1231,1251,1261
960_792	0.13	2.74	616,239	960000.00	961999.99	792000.00	793999.99	475.85	579.14	-13227986.04	-13222094.96	531,279	55,847	24,287	4,826	01	85	33	1261,1251,1241,1271
960_794	0.13	2.79	515,968	960000.00	961999.99	794000.00	795999.98	453.19	559.84	-13230054.27	-13224021.97	514,252	1,168	471	77	01	97	38	1271,1261,1251,1281
960_796	0.13	2.83	549,657	960000.00	961999.99	796000.00	797999.99	490.77	586.82	-13239439.40	-13227978.56	501,025	31,649	14,322	2,661	01	5,100	38	1281,1271,1292
960_798	0.13	2.80	740,367	960000.00	961999.99	798000.00	799999.99	482.14	598.27	-13241443.96	-13230046.69	510,918	141,074	71,928	16,447	01	86	27	1292,1281,1302
960_800	0.12	2.90	886,060	960000.01	961999.99	800000.00	801999.99	480.95	604.77	-13243527.37	-13239431.75	475,953	256,151	124,320	29,636	01	116	21	1302,1292,1312
960_802	0.12	2.92	790,415	960000.00	961999.99	802000.00	803999.99	482.87	612.77	-13245511.78	-13241436.59	469,124	195,584	100,902	24,805	01	1,000	26	1312,1302,1322
960_804	0.12	2.91	638,904	960000.00	961999.99	804000.00	805999.99	484.09	616.95	-13254259.56	-13243520.03	473,466	103,001	50,213	12,224	01	129	33	1322,1312,1331
960_806	0.12	2.86	582,488	960000.00	961999.99	806000.00	807999.99	488.40	611.45	-13256239.74	-13245504.71	487,533	62,790	27,027	5,138	01	75	27	1341,1331,1322
960_808	0.12	2.93	668,417	960000.00	961999.99	808000.00	809999.99	494.72	618.02	-13258349.49	-13254251.54	466,518	139,107	53,959	8,833	01	99	23	1331,1341,1351
960_810	0.12	2.88	501,785	960000.00	961999.99	810000.01	811999.99	504.32	594.43	-13262510.03	-13258341.78	482,137	14,185	4,783	680	01	148	38	1361,1351,1371
960_812	0.12	2.84	527,029	960000.00	961999.99	812000.00	813999.99	512.27	604.60	-13344243.86	-13260367.79	494,523	22,830	8,517	1,159	01	93	38	1361,1371,1381
960_814	0.12	2.94	474,923	960000.00	961999.99	814000.00	815999.99	524.36	594.90	-13346253.68	-13262501.93	462,020	8,959	3,395	549	01	153	33	1371,1381,1391
960_816	0.12	2.85	515,693	960000.00	961999.99	816000.00	817999.99	523.76	618.52	-13347887.87	-13344234.75	492,268	15,505	6,661	1,259	01	300	37	1391,1381,1401
960_818	0.13	2.82	512,422	960000.00	961999.99	818000.00	819999.99	525.33	614.39	-13349887.04	-13346244.46	504,636	5,595	1,939	252	01	740	37	1401,1391,1411
962_702	0.13	2.77	944,389	962000.00	963999.99	702000.00	703999.99	405.01	528.24	-24106923.27	-24103956.70	521,194	259,269	129,346	34,580	01	1,580	30	751,741,761

0.0 Report on LAS Statistics (By Tile) - continued

TNAME	Point Density	Average GSD	Total Points	X Min	X Max	Y Min	Y Max	Z Min	Z MAX	GPS Min	GPS Max	1st Returns	2nd Returns	3rd Returns	Other Returns	Min Int	Max Int	Mean Int	Flightlines
962_704	0.12	2.86	627,736	962000.00	963999.99	704000.00	705999.99	413.18	525.50	-24108937.40	-24105980.47	489,442	88,566	40,466	9,262	01	5,100	52	751,761,771
962_706	0.12	2.87	659,733	962000.00	963999.99	706000.00	707999.99	420.52	548.72	-24109850.40	-24106914.95	485,559	108,556	51,947	13,671	01	720	49	771,761,781
962_708	0.12	2.84	816,177	962000.00	963999.99	708000.00	709999.99	429.25	553.35	-24112749.97	-24108929.24	496,851	192,685	96,078	30,563	01	860	44	
																			781,771,791,801
962_710	0.13	2.80	598,733	962000.00	963999.99	710000.00	711999.99	428.46	530.02	-24114793.31	-24109842.00	511,983	50,540	27,540	8,670	01	620	67	
																			791,801,781,811
962_712	0.12	2.87	784,866	962000.00	963999.99	712000.00	713999.99	418.25	545.18	-24120332.08	-24112742.19	484,206	171,836	96,874	31,950	01	1,200	44	801,811,821
962_714	0.12	2.85	679,598	962000.00	963999.99	714000.00	715999.99	418.10	528.22	-24122198.73	-24114785.23	493,699	113,013	56,736	16,150	01	5,100	44	811,821,831
962_716	0.13	2.82	621,278	962000.00	963999.99	716000.00	717999.99	423.72	552.73	-24122998.17	-24120324.06	504,095	71,930	35,028	10,225	01	1,160	48	831,821,841
962_718	0.12	2.85	743,972	962000.00	963999.99	718000.01	719999.99	423.73	546.25	-24124884.85	-24122190.18	492,611	152,391	78,719	20,251	01	109	41	831,841,851
962_720	0.12	2.88	594,152	962000.00	963999.99	720000.04	721999.99	419.76	521.10	-24124884.55	-24058589.74	481,337	70,356	33,543	8,916	01	1,600	53	841,851,861
962_722	0.12	2.88	801,878	962000.00	963999.99	722000.00	723999.99	421.51	536.72	-24124884.02	-24058589.99	482,727	188,060	101,446	29,645	01	1,800	42	861,851,871
962_724	0.13	2.81	514,014	962000.00	963999.99	724000.00	725999.99	431.86	529.03	-24063394.88	-24058590.38	507,434	5,103	1,290	187	01	123	79	
																			871,861,881,891
962_726	0.13	2.74	570,011	962000.00	963999.99	726000.00	727999.99	441.38	537.77	-24125674.88	-24060520.50	533,774	22,261	10,986	2,990	01	115	63	
																			881,891,871,901
962_728	0.12	2.87	484,787	962000.00	963999.99	728000.00	729999.99	444.34	467.08	-24127723.51	-24063387.98	484,613	172	02	00	01	131	64	901,891,911
962_730	0.12	2.86	492,407	962000.00	963999.98	730000.00	731999.99	445.04	543.53	-24128540.73	-24125666.91	488,688	2,716	820	183	01	380	68	911,901,921
962_732	0.13	2.79	513,872	962000.00	963999.99	732000.00	733999.99	461.55	525.47	-24134843.54	-24127715.43	513,054	722	92	04	01	400	69	911,921,931
962_734	0.12	2.86	489,935	962000.00	963999.99	734000.01	735999.99	454.50	480.90	-24135657.80	-24128532.59	489,820	115	00	00	02	740	59	921,931,941
962_736	0.12	2.88	482,579	962000.00	963999.99	736000.00	737999.99	454.81	503.96	-24137734.05	-24134835.23	481,936	591	51	01	01	1,100	55	931,941,951
962_738	0.13	2.80	508,697	962000.00	963999.99	738000.00	739999.99	454.42	474.51	-24138549.24	-24135649.72	508,679	18	00	00	03	150	61	951,941,961
962_740	0.13	2.81	566,349	962000.00	963999.99	740000.00	741999.99	441.80	540.52	-24140641.19	-24137725.35	507,284	37,117	17,854	4,094	01	186	58	951,971,961
962_742	0.12	2.90	753,494	962000.00	963999.99	742000.00	743999.99	416.69	528.73	-24143561.19	-24138540.89	474,862	181,643	80,158	16,831	01	2,480	41	
																			971,981,961,991
962_744	0.13	2.77	1,103,518	962000.00	963999.99	744000.00	745999.99	416.82	532.21	-24144377.61	-24141442.12	520,325	360,850	177,104	45,239	01	1,540	31	991,981,1001
962_746	0.12	2.88	820,559	962000.01	963999.99	746000.00	747999.99	414.92	543.32	-24146514.66	-24143552.70	480,964	221,046	95,739	22,810	01	940	39	
																			1001,991,1011
962_748	0.12	2.93	668,530	962000.00	963999.99	748000.00	749999.99	415.39	554.18	-24147345.93	-24144369.65	466,095	125,156	60,282	16,997	01	860	42	
																			1001,1011,1021
962_750	0.12	2.89	710,482	962000.00	963999.99	750000.00	751999.99	426.65	539.40	-24230437.85	-24146506.52	479,838	146,268	67,550	16,826	01	1,100	38	
																			1021,1011,1032
962_752	0.12	2.84	768,726	962000.00	963999.99	752000.00	753999.99	427.31	539.51	-24232589.23	-24147337.97	496,790	173,933	79,597	18,406	01	1,180	41	
																			1021,1032,1041

0.0 Report on LAS Statistics (By Tile) - continued

TNAME	Point Density	Average GSD	Total Points	X Min	X Max	Y Min	Y Max	Z Min	Z MAX	GPS Min	GPS Max	1st Returns	2nd Returns	3rd Returns	Other Returns	Min Int	Max Int	Mean Int	Flightlines
962_754	0.12	2.89	610,480	962000.00	963999.99	754000.00	755999.99	429.94	517.58	-24233482.68	-24230428.88	479,573	87,614	36,055	7,238	01	460	58	1032,1041,1051
962_756	0.12	2.85	542,868	962000.00	963999.99	756000.00	757999.99	436.59	534.65	-24235680.05	-24232580.26	492,723	30,072	15,367	4,706	01	159	72	1041,1051,1061
962_758	0.08	3.62	315,680	962000.00	963999.99	758000.00	759999.99	440.00	526.93	-24235678.89	-15660651.80	305,393	6,892	2,830	565	01	144	52	1051,1061,1071,1081
962_760	0.14	2.71	551,040	962000.00	963999.98	760000.00	761999.99	447.13	534.71	-15662863.61	-15643791.13	546,266	3,550	1,065	159	01	64	21	1081,1071,1091
962_762	0.13	2.77	520,824	962000.00	963999.99	762000.01	763999.99	454.38	472.34	-15660660.43	-15642007.14	520,810	14	00	00	01	70	27	1081,1091,1101
962_764	0.12	2.87	484,764	962000.00	963999.99	764000.00	765999.99	457.58	467.04	-15643798.41	-15639921.27	484,764	00	00	00	01	73	28	1101,1091,1111
962_766	0.13	2.80	595,101	962000.00	963999.99	766000.00	767999.99	437.22	557.18	-15642015.53	-15638193.88	511,642	60,055	20,660	2,744	01	65	24	1111,1101,1121
962_768	0.13	2.80	980,927	962000.00	963999.99	768000.00	769999.99	432.69	570.06	-15639929.12	-13166857.84	509,311	321,991	125,713	23,912	01	176	15	1111,1121,1132
962_770	0.13	2.83	691,836	962000.00	963999.99	770000.00	771999.99	433.28	548.99	-15638202.41	-13166857.87	500,486	123,517	55,530	12,303	01	760	31	1132,1121,1142
962_772	0.12	2.84	752,552	962000.00	963999.99	772000.00	773999.99	436.29	553.99	-13170941.74	-13166857.92	497,820	155,878	78,554	20,300	01	162	32	1142,1132,1152
962_774	0.12	2.85	569,618	962000.00	963999.99	774000.00	775999.99	447.15	546.39	-13172915.06	-13168816.35	490,947	51,170	22,592	4,909	01	1,520	49	1152,1142,1162
962_776	0.12	2.87	518,840	962000.00	963999.99	776000.00	777999.99	462.36	545.35	-13203931.63	-13170938.67	484,714	23,110	9,455	1,561	01	97	32	1171,1162,1152,1181
962_778	0.12	2.93	652,345	962000.00	963999.99	778000.00	779999.99	446.15	562.58	-13205889.67	-13201830.46	467,613	123,135	51,526	10,071	01	160	22	1171,1181,1191
962_780	0.13	2.79	814,983	962000.00	963999.99	780000.00	781999.99	447.86	572.15	-13207923.03	-13203923.12	515,417	194,762	87,449	17,355	01	68	20	1191,1181,1201
962_782	0.13	2.81	593,298	962000.00	963999.99	782000.00	783999.99	461.69	582.73	-13209873.63	-13205881.06	505,561	56,022	26,229	5,486	01	84	30	1191,1201,1211
962_784	0.12	2.85	570,268	962000.00	963999.99	784000.00	785999.99	464.50	564.31	-13211930.51	-13207915.50	492,872	50,978	21,938	4,480	01	460	35	1201,1211,1221
962_786	0.13	2.78	528,868	962000.00	963999.99	786000.00	787999.99	479.67	559.98	-13220036.92	-13209865.79	518,899	7,366	2,308	295	01	79	38	1211,1221,1231

0.0 Report on LAS Statistics (By Tile) - continued

TNAME	Point Density	Average GSD	Total Points	X Min	X Max	Y Min	Y Max	Z Min	Z MAX	GPS Min	GPS Max	1st Returns	2nd Returns	3rd Returns	Other Returns	Min Int	Max Int	Mean Int	Flightlines
962_788	0.12	2.84	495,375	962000.00	963999.99	788000.00	789999.99	480.17	554.88	-13222095.18	-13211922.60	494,396	760	193	26	01	540	35	1221,1231,1241
962_790	0.12	2.86	513,800	962000.00	963999.99	790000.00	791999.99	470.65	573.35	-13226070.31	-13220028.96	488,172	16,563	7,459	1,606	01	105	35	1231,1241,1251,1261
962_792	0.13	2.76	771,145	962000.00	963999.99	792000.00	793999.99	463.20	594.55	-13227993.62	-13222088.21	524,947	157,084	73,679	15,435	01	73	25	1241,1251,1261,1271
962_794	0.13	2.81	551,120	962000.00	963999.99	794000.00	795999.99	484.86	575.87	-13230047.09	-13224029.38	507,495	31,417	10,774	1,434	01	79	35	1261,1271,1251,1281
962_796	0.12	2.87	522,122	962000.00	963999.99	796000.00	797999.99	497.68	600.07	-13239432.06	-13227986.11	486,593	22,096	10,796	2,637	01	97	39	1281,1271,1292
962_798	0.13	2.78	561,845	962000.00	963999.99	798000.00	799999.99	496.75	586.74	-13241451.19	-13230039.48	517,392	28,496	13,233	2,724	01	76	35	1281,1292,1302
962_800	0.12	2.84	607,334	962000.00	963999.99	800000.00	801999.99	498.94	614.15	-13243520.25	-13239424.80	496,455	69,456	33,680	7,743	01	114	33	1302,1292,1312
962_802	0.12	2.93	670,181	962000.00	963999.99	802000.00	803999.98	488.56	605.47	-13245519.04	-13241443.80	467,435	134,593	57,373	10,780	01	540	30	1312,1302,1322
962_804	0.12	2.85	516,377	962000.00	963999.99	804000.00	805999.99	490.21	609.46	-13254252.16	-13243512.60	493,812	14,249	6,782	1,534	01	91	37	1322,1312,1331
962_806	0.12	2.89	519,924	962000.00	963999.99	806000.00	807999.99	489.47	592.35	-13256246.83	-13245511.91	480,075	28,802	9,450	1,597	01	280	31	1341,1331,1322
962_808	0.11	2.97	768,573	962000.00	963999.99	808000.00	809999.99	491.22	614.93	-13258342.51	-13254244.31	453,198	200,144	94,360	20,871	01	170	20	1351,1331,1341
962_810	0.12	2.88	798,252	962000.01	963999.99	810000.00	811999.99	495.10	621.40	-13262502.83	-13258334.66	483,994	193,600	97,577	23,081	01	100	24	1351,1361,1371
962_812	0.12	2.85	634,782	962000.00	963999.99	812000.00	813999.99	497.38	611.09	-13344236.54	-13260374.97	493,693	94,105	39,741	7,243	01	580	33	1371,1361,1381
962_814	0.12	2.93	549,477	962000.00	963999.99	814000.00	815999.99	513.40	613.47	-13346261.14	-13262494.67	467,294	52,924	24,652	4,607	01	93	32	1371,1381,1391
962_816	0.12	2.88	514,597	962000.00	963999.99	816000.00	817999.99	510.87	606.52	-13347880.89	-13344227.61	480,763	24,184	8,431	1,219	01	85	36	1381,1391,1401
962_818	0.13	2.78	561,542	962000.00	963999.99	818000.00	819999.99	520.49	618.45	-13349894.21	-13346251.49	518,109	27,725	12,771	2,937	01	87	34	1391,1401,1411
964_702	0.13	2.83	938,191	964000.00	965999.99	702000.00	703999.99	403.70	509.34	-24106930.65	-24103964.00	500,763	296,525	116,455	24,448	01	1,500	29	751,741,761

0.0 Report on LAS Statistics (By Tile) - continued

TNAME	Point Density	Average GSD	Total Points	X Min	X Max	Y Min	Y Max	Z Min	Z MAX	GPS Min	GPS Max	1st Returns	2nd Returns	3rd Returns	Other Returns	Min Int	Max Int	Mean Int	Flightlines
964_704	0.12	2.84	709,821	964000.00	965999.99	704000.00	705999.99	413.73	536.98	-24108930.17	-24105972.87	495,148	136,369	62,577	15,727	01	980	45	761,751,771
964_706	0.13	2.83	534,372	964000.00	965999.99	706000.00	707999.99	429.64	529.45	-24109857.64	-24106922.51	498,962	23,551	9,542	2,317	01	1,140	66	761,771,781
964_708	0.12	2.88	559,877	964000.00	965999.99	708000.00	709999.99	440.12	541.77	-24112757.18	-24108921.85	482,789	46,133	24,287	6,668	01	120	62	781,771,791,801
964_710	0.13	2.81	584,681	964000.00	965999.99	710000.00	711999.99	425.95	532.56	-24114786.25	-24109849.41	505,454	46,761	24,903	7,563	01	1,340	65	791,801,781,811
964_712	0.12	2.85	554,712	964000.00	965999.99	712000.00	713999.99	423.93	530.36	-24120339.26	-24112749.40	493,073	38,646	17,880	5,113	01	940	68	801,811,821
964_714	0.12	2.85	494,922	964000.00	965999.99	714000.01	715999.99	429.00	509.60	-24122191.17	-24114777.67	493,914	872	121	15	01	240	69	811,821,831
964_716	0.12	2.87	645,237	964000.00	965999.99	716000.00	717999.99	429.42	541.49	-24123005.50	-24120331.45	484,901	88,763	53,246	18,327	01	920	46	821,831,841
964_718	0.12	2.85	842,170	964000.00	965999.99	718000.00	719999.99	431.81	552.00	-24124877.70	-24122182.97	491,858	195,798	115,410	39,104	01	163	36	831,841,851
964_720	0.13	2.79	840,807	964000.00	965999.99	720000.00	721999.99	428.71	551.62	-24124877.38	-24058596.92	513,055	192,627	103,705	31,420	01	1,120	39	841,851,861
964_722	0.13	2.82	540,523	964000.00	965999.99	722000.00	723999.99	427.33	535.02	-24124876.80	-24058597.17	503,838	21,133	11,823	3,729	01	115	69	861,851,871
964_724	0.13	2.83	799,916	964000.00	965999.99	724000.00	725999.99	428.15	539.61	-24063387.64	-24058597.56	501,267	167,842	98,698	32,109	01	1,020	43	861,881,871,891
964_726	0.13	2.82	582,751	964000.00	965999.99	726000.00	727999.99	431.18	528.84	-24125682.53	-24060513.32	502,040	50,116	23,815	6,780	01	2,280	56	881,891,871,901
964_728	0.13	2.82	646,525	964000.00	965999.99	728000.02	729999.99	438.87	553.81	-24127716.15	-24063380.44	504,042	86,727	43,558	12,198	01	180	49	891,901,911
964_730	0.13	2.82	555,845	964000.00	965999.99	730000.00	731999.99	450.55	553.61	-24128548.41	-24125674.27	504,575	32,375	14,788	4,107	01	1,760	61	901,911,921
964_732	0.13	2.83	508,782	964000.00	965999.98	732000.00	733999.99	469.21	545.99	-24134836.16	-24127708.33	501,281	5,497	1,787	217	01	2,240	68	911,921,931
964_734	0.12	2.85	492,976	964000.00	965999.99	734000.00	735999.99	460.03	482.84	-24135665.13	-24128540.16	492,810	164	02	00	01	188	59	931,921,941
964_736	0.12	2.91	477,532	964000.00	965999.99	736000.00	737999.99	458.57	520.39	-24137726.66	-24134827.87	472,457	3,650	1,278	147	01	169	55	931,941,951
964_738	0.13	2.79	513,767	964000.00	965999.98	738000.00	739999.99	459.99	486.44	-24138556.80	-24135656.87	513,734	32	01	00	03	108	63	941,951,961
964_740	0.13	2.76	548,432	964000.00	965999.99	740000.00	741999.99	444.24	522.00	-24140634.07	-24137718.08	527,154	15,760	4,807	711	01	900	63	971,961,951
964_742	0.12	2.93	757,591	964000.00	965999.99	742000.01	743999.99	414.71	541.45	-24143553.95	-24138548.31	467,612	169,068	93,536	27,375	01	1,380	42	971,961,981,991
964_744	0.13	2.77	840,057	964000.00	965999.99	744000.00	745999.99	414.19	533.38	-24144384.97	-24141449.54	522,387	193,395	95,424	28,851	01	1,520	39	981,991,1001
964_746	0.12	2.88	683,362	964000.00	965999.99	746000.00	747999.99	414.73	542.28	-24146507.65	-24141453.54	481,117	120,937	61,746	19,562	01	1,980	46	1001,991,981,1011
964_748	0.12	2.85	742,855	964000.00	965999.99	748000.00	749999.99	414.44	537.73	-24147353.26	-24144376.83	492,517	159,824	71,840	18,674	01	1,200	39	1011,1001,1021
964_750	0.12	2.86	822,115	964000.00	965999.99	750000.00	751999.99	425.49	542.40	-24230445.37	-24146499.19	487,722	207,953	100,508	25,932	01	1,740	32	1011,1021,1032
964_752	0.13	2.81	686,979	964000.00	965999.99	752000.00	753999.99	427.54	528.48	-24232582.31	-24147345.18	507,464	122,600	46,150	10,765	01	188	46	1021,1032,1041

0.0 Report on LAS Statistics (By Tile) - continued

TNAME	Point Density	Average GSD	Total Points	X Min	X Max	Y Min	Y Max	Z Min	Z MAX	GPS Min	GPS Max	1st Returns	2nd Returns	3rd Returns	Other Returns	Min Int	Max Int	Mean Int	Flightlines
964_754	0.13	2.83	523,134	964000.00	965999.99	754000.00	755999.99	426.61	514.35	-24233490.17	-24230436.17	498,671	17,171	6,200	1,092	01	560	73	1041,1032,1051
964_756	0.13	2.80	905,592	964000.00	965999.99	756000.00	757999.99	431.28	542.53	-24235672.56	-24232573.06	509,561	226,176	129,671	40,184	01	620	40	1051,1041,1061
964_758	0.07	3.67	353,824	964000.00	965999.98	758000.00	759999.99	438.93	545.11	-24235671.43	-15660660.29	297,528	35,344	16,886	4,066	01	186	41	1051,1061,1071,1081
964_760	0.13	2.78	655,207	964000.00	965999.99	760000.00	761999.99	445.68	549.88	-15662856.32	-15643783.29	518,447	101,016	31,667	4,077	01	57	19	1071,1081,1091
964_762	0.13	2.73	536,443	964000.00	965999.99	762000.00	763999.99	451.62	475.90	-15660668.76	-15642014.99	536,424	19	00	00	01	70	25	1091,1081,1101
964_764	0.13	2.80	563,917	964000.00	965999.99	764000.00	765999.98	444.43	552.84	-15643791.00	-15639913.81	509,224	37,399	14,823	2,471	01	76	24	1091,1101,1111
964_766	0.12	2.85	699,482	964000.00	965999.99	766000.00	767999.99	433.37	545.50	-15642023.25	-15638201.76	494,271	143,944	52,936	8,331	01	5,100	18	1111,1101,1121
964_768	0.14	2.72	707,071	964000.00	965999.99	768000.00	769999.99	433.97	561.60	-15639921.94	-13166850.16	542,241	113,381	42,926	8,523	01	75	24	1121,1111,1132
964_770	0.13	2.82	811,758	964000.00	965999.99	770000.00	771999.99	433.48	549.71	-15638210.38	-13166850.24	502,281	203,477	86,356	19,644	01	111	25	1121,1132,1142
964_772	0.12	2.85	846,494	964000.00	965999.99	772000.00	773999.99	436.42	557.37	-13170934.44	-13166850.40	494,220	197,918	117,069	37,287	01	168	28	1132,1142,1152
964_774	0.12	2.85	647,400	964000.00	965999.99	774000.00	775999.99	436.91	548.61	-13172922.29	-13168823.46	491,558	93,183	49,077	13,582	01	4,720	39	1152,1162,1142
964_776	0.12	2.88	670,671	964000.00	965999.99	776000.00	777999.99	449.11	565.14	-13203924.22	-13170927.46	481,730	118,861	56,415	13,665	01	124	29	1162,1171,1152,1181
964_778	0.12	2.85	842,862	964000.00	965999.99	778000.00	779999.99	444.42	563.80	-13205897.14	-13201837.97	491,369	232,075	99,769	19,649	01	74	17	1171,1181,1191
964_780	0.13	2.78	716,284	964000.00	965999.99	780000.00	781999.99	447.26	561.81	-13207915.82	-13203915.96	516,756	133,020	56,136	10,372	01	120	24	1191,1181,1201
964_782	0.13	2.81	528,329	964000.00	965999.99	782000.00	783999.99	458.79	551.96	-13209881.22	-13205888.53	507,532	14,918	5,214	665	01	82	29	1201,1191,1211
964_784	0.12	2.90	524,174	964000.00	965999.99	784000.01	785999.98	466.53	569.31	-13211923.19	-13207908.44	477,290	31,126	13,162	2,596	01	1,020	34	1201,1211,1221
964_786	0.13	2.76	533,627	964000.00	965999.99	786000.01	787999.99	474.06	549.86	-13220044.49	-13209873.29	526,139	5,843	1,498	147	01	720	40	1221,1211,1231

0.0 Report on LAS Statistics (By Tile) - continued

TNAME	Point Density	Average GSD	Total Points	X Min	X Max	Y Min	Y Max	Z Min	Z MAX	GPS Min	GPS Max	1st Returns	2nd Returns	3rd Returns	Other Returns	Min Int	Max Int	Mean Int	Flightlines
964_788	0.13	2.76	523,857	964000.00	965999.99	788000.00	789999.99	487.86	536.26	-13222088.00	-13211915.43	523,671	151	34	01	01	580	40	1221,1231,1241
964_790	0.12	2.91	479,215	964000.00	965999.99	790000.00	791999.99	493.06	576.77	-13226062.02	-13220036.58	472,561	4,401	1,888	365	01	620	36	1231,1241,1251,1261
964_792	0.13	2.79	604,114	964000.00	965999.99	792000.00	793999.99	480.25	573.74	-13228001.17	-13222080.35	513,576	62,153	24,281	4,104	01	560	32	1261,1251,1241,1271
964_794	0.13	2.77	553,340	964000.01	965999.99	794000.00	795999.99	488.54	583.61	-13230039.82	-13224037.90	521,268	22,180	8,414	1,478	01	93	37	1261,1271,1251,1281
964_796	0.12	2.84	527,058	964000.00	965999.99	796000.00	797999.99	495.73	598.12	-13239424.77	-13227993.63	495,362	21,202	8,738	1,756	01	97	39	1271,1281,1292
964_798	0.13	2.83	505,248	964000.00	965999.98	798000.01	799999.99	502.34	598.98	-13241458.37	-13230031.71	499,372	3,879	1,678	319	01	86	40	1292,1281,1302
964_800	0.12	2.87	506,344	964000.00	965999.99	800000.00	801999.99	505.94	595.99	-13243512.96	-13239417.66	486,719	13,138	5,447	1,040	01	71	38	1292,1302,1312
964_802	0.12	2.90	493,788	964000.00	965999.99	802000.00	803999.99	498.58	592.63	-13245526.51	-13241451.23	476,073	12,426	4,539	750	01	940	40	1302,1312,1322
964_804	0.13	2.83	525,997	964000.00	965999.99	804000.00	805999.99	508.05	594.63	-13254244.95	-13243505.54	500,108	17,226	7,270	1,393	01	159	37	1312,1322,1331
964_806	0.12	2.88	502,692	964000.00	965999.99	806000.00	807999.99	509.72	601.48	-13256254.12	-13245519.20	484,074	12,695	5,136	787	01	75	31	1322,1331,1341
964_808	0.12	2.92	524,880	964000.00	965999.98	808000.00	809999.99	511.48	617.33	-13260389.94	-13254237.10	470,728	35,711	15,545	2,896	01	72	30	1341,1331,1351,1361
964_810	0.12	2.86	535,814	964000.00	965999.99	810000.00	811999.99	505.03	610.89	-13262495.57	-13256248.53	489,950	29,386	13,719	2,759	01	85	36	1351,1361,1341,1371
964_812	0.12	2.88	723,037	964000.00	965999.99	812000.00	813999.99	499.40	632.43	-13344229.45	-13260382.17	483,139	140,601	76,948	22,349	01	820	29	1361,1371,1381
964_814	0.13	2.82	568,842	964000.01	965999.99	814000.00	815999.99	501.04	601.76	-13346268.49	-13262487.49	502,144	51,431	13,349	1,918	01	143	38	1381,1371,1391
964_816	0.12	2.86	508,863	964000.00	965999.99	816000.00	817999.99	509.11	594.32	-13347873.83	-13344220.49	488,687	14,193	5,243	740	01	163	36	1381,1391,1401
964_818	0.13	2.82	503,160	964000.00	965999.98	818000.00	819999.99	525.62	583.02	-13349901.19	-13346258.78	502,312	605	221	22	01	84	38	1401,1391,1411
966_702	0.13	2.79	766,428	966000.00	967999.99	702000.00	703999.99	403.96	514.76	-24106938.10	-24103971.18	513,491	163,765	72,840	16,332	01	1,040	42	741,751,761

0.0 Report on LAS Statistics (By Tile) - continued

TNAME	Point Density	Average GSD	Total Points	X Min	X Max	Y Min	Y Max	Z Min	Z MAX	GPS Min	GPS Max	1st Returns	2nd Returns	3rd Returns	Other Returns	Min Int	Max Int	Mean Int	Flightlines
966_704	0.12	2.85	533,127	966000.00	967999.99	704000.00	705999.99	415.00	536.60	-24108922.96	-24105965.40	491,033	26,080	12,823	3,191	01	820	66	761,751,771
966_706	0.13	2.80	560,750	966000.00	967999.98	706000.00	707999.99	434.59	534.77	-24111820.88	-24106929.87	512,149	28,998	15,050	4,553	01	1,080	68	
																			781,761,771,791
966_708	0.12	2.84	515,948	966000.00	967999.99	708000.00	709999.99	441.27	542.98	-24112759.86	-24108914.49	496,039	12,203	6,038	1,668	01	148	70	
																			771,781,791,801
966_710	0.12	2.90	583,537	966000.00	967999.99	710000.00	711999.99	431.74	534.03	-24114778.80	-24111819.22	477,356	61,688	33,625	10,868	01	680	59	801,791,811
966_712	0.12	2.84	517,698	966000.00	967999.99	712000.00	713999.99	436.15	534.96	-24120346.68	-24112756.67	495,848	12,933	6,883	2,034	01	600	65	811,801,821
966_714	0.13	2.79	513,237	966000.00	967999.98	714000.00	715999.99	442.20	497.23	-24122183.90	-24114770.57	512,535	598	97	07	01	780	64	821,811,831
966_716	0.12	2.88	486,118	966000.00	967999.99	716000.01	717999.99	438.57	507.37	-24123012.82	-24120338.72	483,673	1,611	705	129	01	680	64	821,831,841
966_718	0.12	2.88	587,231	966000.00	967999.99	718000.00	719999.99	435.42	547.43	-24124870.29	-24122175.52	483,618	59,507	33,807	10,299	01	114	52	831,841,851
966_720	0.13	2.76	641,688	966000.00	967999.99	720000.00	721999.99	433.36	539.81	-24124869.97	-24058604.40	524,028	77,405	33,177	7,078	01	840	59	841,851,861
966_722	0.13	2.83	499,839	966000.00	967999.99	722000.00	723999.99	446.93	459.80	-24124869.41	-24058604.66	499,839	00	00	00	06	113	78	861,851,871
966_724	0.12	2.88	486,978	966000.00	967999.99	724000.00	725999.99	440.91	532.84	-24063380.17	-24058605.03	483,697	1,898	1,061	322	01	180	76	
																			871,861,881,891
966_726	0.13	2.78	596,905	966000.00	967999.99	726000.00	727999.99	434.51	533.24	-24125689.71	-24060505.79	516,352	51,154	23,167	6,232	01	1,080	57	
																			871,881,891,901
966_728	0.13	2.83	554,730	966000.00	967999.99	728000.00	729999.99	443.34	551.40	-24127709.11	-24063373.11	500,119	32,162	17,271	5,178	01	120	56	901,891,911
966_730	0.13	2.81	634,050	966000.00	967999.99	730000.00	731999.99	454.33	576.74	-24128555.77	-24125681.92	506,851	74,644	40,765	11,790	01	2,980	54	901,911,921
966_732	0.13	2.83	514,363	966000.00	967999.98	732000.00	733999.99	472.08	552.38	-24134828.92	-24127700.86	500,533	11,584	2,073	173	01	183	68	921,911,931
966_734	0.12	2.87	496,268	966000.00	967999.99	734000.00	735999.99	461.14	529.40	-24135672.46	-24128547.81	487,147	7,682	1,286	153	01	700	60	931,921,941
966_736	0.12	2.88	512,452	966000.00	967999.99	736000.00	737999.99	453.75	535.84	-24137719.36	-24134820.25	483,011	18,593	8,845	2,003	01	240	57	931,941,951
966_738	0.12	2.86	518,881	966000.00	967999.99	738000.00	739999.99	448.34	532.10	-24138564.13	-24135664.14	488,956	19,211	8,790	1,924	01	1,800	61	941,951,961
966_740	0.13	2.81	550,265	966000.00	967999.99	740000.00	741999.99	438.95	535.37	-24140626.59	-24137710.84	506,052	30,317	11,816	2,080	01	420	59	961,951,971
966_742	0.12	2.89	738,825	966000.00	967999.99	742000.00	743999.99	422.49	539.58	-24143546.42	-24138555.90	479,940	153,426	82,263	23,196	01	1,840	44	
																			971,961,981,991
966_744	0.13	2.81	790,528	966000.00	967999.99	744000.00	745999.99	413.76	539.77	-24144392.27	-24141456.95	508,266	173,194	83,160	25,908	01	1,960	40	981,991,1001
966_746	0.12	2.84	730,848	966000.00	967999.99	746000.00	747999.99	414.92	523.65	-24146500.18	-24141456.92	495,583	158,173	62,348	14,744	01	1,140	44	
																			1001,991,981,1011
966_748	0.12	2.88	525,570	966000.01	967999.99	748000.00	749999.99	425.80	529.74	-24147360.65	-24144384.25	482,664	28,885	11,456	2,565	01	1,920	59	
																			1001,1011,1021
966_750	0.12	2.93	667,326	966000.00	967999.99	750000.00	751999.98	425.13	533.72	-24230452.69	-24146492.10	465,098	128,056	59,749	14,423	01	1,440	38	
																			1021,1011,1032
966_752	0.12	2.86	618,616	966000.00	967999.99	752000.00	753999.99	425.52	528.94	-24232575.10	-24147352.45	488,238	94,353	30,932	5,093	01	1,520	51	
																			1021,1032,1041

0.0 Report on LAS Statistics (By Tile) - continued

TNAME	Point Density	Average GSD	Total Points	X Min	X Max	Y Min	Y Max	Z Min	Z MAX	GPS Min	GPS Max	1st Returns	2nd Returns	3rd Returns	Other Returns	Min Int	Max Int	Mean Int	Flightlines
966_754	0.12	2.86	606,548	966000.00	967999.98	754000.00	755999.99	424.63	525.43	-24233497.41	-24230443.49	490,906	71,343	34,604	9,695	01	193	62	1041,1032,1051
966_756	0.13	2.82	555,332	966000.00	967999.99	756000.00	757999.99	431.87	533.25	-24235665.36	-24232566.08	502,774	31,768	15,965	4,825	01	320	68	1041,1051,1061
966_758	0.07	3.67	296,979	966000.00	967999.98	758000.00	759999.99	447.23	509.70	-24235664.17	-15660668.65	296,618	358	03	00	01	119	48	1051,1061,1071,1081
966_760	0.13	2.81	525,393	966000.00	967999.99	760000.00	761999.99	446.18	532.64	-15662848.91	-15643776.29	506,249	13,964	4,556	624	01	99	21	1071,1081,1091
966_762	0.13	2.80	512,306	966000.00	967999.99	762000.00	763999.99	437.79	531.24	-15660676.55	-15642022.57	511,328	708	243	27	01	71	26	1081,1091,1101
966_764	0.13	2.79	528,462	966000.00	967999.99	764000.00	765999.98	432.69	528.09	-15643783.34	-15639906.86	515,507	9,740	2,871	344	01	183	31	1101,1091,1111
966_766	0.12	2.92	529,641	966000.00	967999.99	766000.00	767999.99	433.23	533.86	-15642031.41	-15638209.64	470,830	41,703	14,695	2,413	01	180	27	1111,1101,1121
966_768	0.12	2.85	533,869	966000.00	967999.99	768000.00	769999.99	438.36	543.27	-15639914.85	-13166842.89	493,056	30,283	9,185	1,345	01	75	28	1111,1121,1132
966_770	0.13	2.82	546,765	966000.00	967999.99	770000.00	771999.99	463.08	562.02	-15638218.17	-13166842.98	504,847	27,933	11,556	2,429	01	143	38	1121,1132,1142
966_772	0.13	2.82	503,072	966000.00	967999.99	772000.00	773999.99	452.15	533.02	-13170926.94	-13166843.14	502,475	401	171	25	01	95	47	1132,1142,1152
966_774	0.13	2.83	901,937	966000.00	967999.99	774000.00	775999.99	439.76	575.23	-13172929.61	-13168830.61	499,168	223,317	134,497	44,955	01	300	28	1152,1162,1142
966_776	0.12	2.87	820,469	966000.00	967999.99	776000.00	777999.99	439.78	565.84	-13203917.13	-13170919.45	485,196	207,478	101,991	25,804	01	140	24	1171,1162,1152,1181
966_778	0.12	2.87	709,932	966000.00	967999.99	778000.00	779999.99	442.05	561.94	-13205904.44	-13201845.50	484,609	147,922	64,194	13,207	01	76	22	1171,1181,1191
966_780	0.13	2.77	613,467	966000.00	967999.99	780000.00	781999.99	452.17	573.59	-13207908.78	-13203908.67	519,922	61,612	26,866	5,067	01	640	27	1181,1191,1201
966_782	0.13	2.82	714,365	966000.00	967999.99	782000.00	783999.99	452.52	571.46	-13209888.87	-13205896.07	503,134	142,542	58,468	10,221	01	440	23	1201,1191,1211
966_784	0.12	2.90	511,059	966000.00	967999.99	784000.00	785999.99	462.34	563.19	-13211915.79	-13207901.29	476,868	23,619	9,024	1,548	01	79	38	1211,1201,1221
966_786	0.13	2.79	531,484	966000.00	967999.99	786000.00	787999.99	474.47	556.36	-13220052.22	-13209880.82	512,796	13,660	4,432	596	01	79	38	1211,1221,1231

0.0 Report on LAS Statistics (By Tile) - continued

TNAME	Point Density	Average GSD	Total Points	X Min	X Max	Y Min	Y Max	Z Min	Z MAX	GPS Min	GPS Max	1st Returns	2nd Returns	3rd Returns	Other Returns	Min Int	Max Int	Mean Int	Flightlines
966_788	0.12	2.84	496,142	966000.00	967999.99	788000.00	789999.99	484.87	533.25	-13222080.77	-13211908.16	495,622	419	97	04	01	180	37	1231,1221,1241
966_790	0.12	2.87	485,514	966000.00	967999.99	790000.01	791999.99	482.12	562.19	-13226053.75	-13220044.52	485,159	275	75	05	01	520	36	1241,1231,1251,1261
966_792	0.13	2.74	540,765	966000.00	967999.99	792000.00	793999.99	498.77	568.95	-13228008.46	-13222073.63	533,782	4,697	1,943	343	01	70	37	1251,1261,1241,1271
966_794	0.13	2.83	525,874	966000.00	967999.99	794000.01	795999.99	492.54	580.69	-13230032.14	-13224044.13	500,102	17,710	7,060	1,002	01	80	38	1271,1251,1261,1281
966_796	0.12	2.89	492,670	966000.00	967999.99	796000.00	797999.99	495.77	592.21	-13239417.65	-13228001.12	477,887	9,808	4,126	849	01	1,180	41	1271,1281,1292
966_798	0.12	2.85	506,295	966000.01	967999.99	798000.00	799999.99	495.47	593.18	-13241465.54	-13230024.35	491,297	9,946	4,236	816	01	88	44	1292,1281,1302
966_800	0.12	2.88	632,703	966000.00	967999.99	800000.00	801999.99	485.00	590.11	-13243505.73	-13239410.74	480,797	103,187	42,157	6,562	01	81	30	1292,1302,1312
966_802	0.12	2.93	510,939	966000.00	967999.99	802000.00	803999.99	497.38	579.23	-13245533.69	-13241458.55	464,831	34,250	10,637	1,221	01	96	41	1312,1302,1322
966_804	0.12	2.84	496,898	966000.00	967999.99	804000.01	805999.99	506.59	536.13	-13254237.63	-13243498.16	496,843	55	00	00	01	81	43	1312,1322,1331
966_806	0.13	2.81	505,383	966000.00	967999.99	806000.00	807999.99	515.11	565.98	-13256261.44	-13245526.66	504,983	348	51	01	01	72	31	1322,1331,1341
966_808	0.12	2.89	494,001	966000.00	967999.99	808000.00	809999.98	515.13	594.20	-13260397.14	-13254230.41	480,077	10,114	3,421	389	01	75	32	1341,1331,1351,1361
966_810	0.12	2.90	483,068	966000.01	967999.99	810000.00	811999.99	522.09	606.48	-13262488.19	-13256253.76	476,866	4,204	1,699	299	01	1,100	39	1351,1361,1341,1371
966_812	0.12	2.87	486,402	966000.00	967999.99	812000.00	813999.98	525.77	534.45	-13344222.25	-13260389.18	486,402	00	00	00	01	87	41	1371,1361,1381
966_814	0.13	2.78	565,454	966000.00	967999.99	814000.00	815999.99	504.44	602.85	-13346275.61	-13262480.43	517,762	36,214	10,152	1,326	01	156	36	1371,1381,1391
966_816	0.12	2.92	577,790	966000.00	967999.99	816000.00	817999.99	506.48	611.73	-13347866.94	-13344213.22	470,807	67,358	32,632	6,993	01	900	33	1381,1391,1401
966_818	0.12	2.93	580,574	966000.00	967999.99	818000.00	819999.99	511.12	615.40	-13349908.45	-13346266.19	466,908	70,340	35,182	8,144	01	86	33	1391,1401,1411
968_702	0.13	2.83	523,726	968000.00	969999.99	702000.01	703999.99	409.56	517.19	-24106945.37	-24103978.62	498,787	18,101	5,621	1,217	01	200	59	751,741,761

0.0 Report on LAS Statistics (By Tile) - continued

TNAME	Point Density	Average GSD	Total Points	X Min	X Max	Y Min	Y Max	Z Min	Z MAX	GPS Min	GPS Max	1st Returns	2nd Returns	3rd Returns	Other Returns	Min Int	Max Int	Mean Int	Flightlines
968_704	0.12	2.89	515,756	968000.00	969999.99	704000.00	705999.99	420.24	510.26	-24108915.33	-24105958.01	479,457	23,967	10,222	2,110	01	520	64	751,761,771
968_706	0.12	2.85	501,709	968000.00	969999.99	706000.00	707999.99	428.18	523.03	-24111819.97	-24106937.29	492,065	6,015	2,871	758	01	320	73	761,771,781,791
968_708	0.13	2.81	512,552	968000.00	969999.99	708000.00	709999.99	441.45	525.88	-24112771.49	-24108907.43	505,282	4,804	1,955	511	01	540	73	771,781,791,801
968_710	0.12	2.93	539,358	968000.00	969999.99	710000.00	711999.99	440.62	535.14	-24114771.59	-24111811.72	464,956	45,111	22,804	6,487	01	161	65	801,791,811
968_712	0.13	2.83	512,198	968000.00	969999.99	712000.00	713999.99	447.88	540.02	-24120353.98	-24112763.82	500,070	7,596	3,572	960	01	116	69	801,811,821
968_714	0.13	2.77	521,766	968000.00	969999.99	714000.00	715999.99	448.29	509.95	-24122176.45	-24114763.13	520,692	768	259	47	01	1,460	65	821,811,831
968_716	0.12	2.88	484,613	968000.00	969999.98	716000.00	717999.98	448.23	548.71	-24123020.24	-24120346.22	480,872	2,495	1,045	201	01	1,480	67	821,831,841
968_718	0.12	2.94	479,294	968000.00	969999.99	718000.00	719999.99	442.78	533.25	-24124862.84	-24122168.31	462,826	10,897	4,525	1,046	01	300	61	831,841,851
968_720	0.13	2.75	543,310	968000.00	969999.99	720000.00	721999.99	442.67	532.60	-24124862.63	-24058611.31	527,306	11,517	3,911	576	01	260	67	851,841,861
968_722	0.13	2.81	507,881	968000.00	969999.99	722000.00	723999.99	446.51	500.66	-24124862.14	-24058611.66	506,730	1,001	141	09	01	3,500	74	861,851,871
968_724	0.12	2.93	465,253	968000.00	969999.99	724000.00	725999.99	445.10	502.40	-24063372.81	-24058612.15	465,067	128	55	03	01	380	82	861,871,881,891
968_726	0.13	2.83	674,915	968000.00	969999.99	726000.00	727999.99	437.76	547.65	-24125697.33	-24060498.67	501,069	109,390	51,417	13,039	01	640	47	891,881,871,901
968_728	0.13	2.80	578,707	968000.00	969999.99	728000.00	729999.99	444.99	543.06	-24127701.91	-24063365.69	510,032	43,368	20,519	4,788	01	119	56	891,901,911
968_730	0.13	2.78	528,954	968000.00	969999.99	730000.01	731999.99	452.98	536.15	-24128563.19	-24125689.10	517,928	6,780	3,344	902	01	160	72	901,911,921
968_732	0.13	2.82	519,992	968000.00	969999.99	732000.00	733999.99	457.11	543.11	-24134821.39	-24127693.50	502,246	13,343	3,849	554	01	1,680	65	911,921,931
968_734	0.12	2.86	494,506	968000.00	969999.99	734000.02	735999.99	453.81	526.21	-24135679.61	-24128555.19	490,503	3,107	811	85	01	2,840	58	931,921,941
968_736	0.12	2.89	479,594	968000.00	969999.99	736000.01	737999.99	447.28	507.33	-24137712.03	-24134812.77	478,497	721	313	63	01	155	65	941,931,951
968_738	0.12	2.86	498,071	968000.01	969999.97	738000.00	739999.99	435.50	518.43	-24138571.72	-24135671.50	488,426	7,829	1,608	208	01	780	68	941,951,961
968_740	0.13	2.76	549,526	968000.01	969999.99	740000.00	741999.99	438.36	524.15	-24140619.50	-24137703.54	526,902	15,384	6,062	1,178	01	4,440	62	961,951,971
968_742	0.13	2.77	849,477	968000.00	969999.99	742000.01	743999.99	412.11	540.09	-24143539.21	-24138563.14	519,739	193,896	105,605	30,237	01	1,380	40	961,981,971,991
968_744	0.13	2.82	769,331	968000.00	969999.99	744000.00	745999.99	413.10	538.47	-24144399.71	-24141464.43	502,354	157,771	82,762	26,444	01	5,100	42	991,981,1001
968_746	0.12	2.86	677,564	968000.00	969999.99	746000.00	747999.99	420.27	544.09	-24146493.20	-24143530.57	490,502	111,870	55,509	19,683	01	240	48	1001,991,1011
968_748	0.13	2.80	909,434	968000.00	969999.99	748000.00	749999.99	424.21	533.03	-24147368.00	-24144391.49	511,042	252,558	117,414	28,420	01	122	34	1011,1001,1021
968_750	0.12	2.86	862,744	968000.00	969999.99	750000.00	751999.99	424.94	536.52	-24230460.17	-24146484.74	487,896	228,429	114,520	31,899	01	1,320	33	1021,1011,1032
968_752	0.13	2.82	539,908	968000.00	969999.99	752000.00	753999.99	422.02	528.39	-24232568.19	-24147359.77	501,396	22,258	12,289	3,965	01	121	66	1032,1021,1041

0.0 Report on LAS Statistics (By Tile) - continued

TNAME	Point Density	Average GSD	Total Points	X Min	X Max	Y Min	Y Max	Z Min	Z MAX	GPS Min	GPS Max	1st Returns	2nd Returns	3rd Returns	Other Returns	Min Int	Max Int	Mean Int	Flightlines
968_754	0.13	2.81	575,249	968000.00	969999.99	754000.00	755999.99	423.64	524.83	-24233504.87	-24230450.73	507,193	45,923	17,842	4,291	01	880	69	1041,1032,1051
968_756	0.13	2.82	504,790	968000.00	969999.99	756000.00	757999.99	438.04	516.63	-24235657.93	-24232558.71	501,842	2,122	685	141	01	340	81	1051,1041,1061
968_758	0.07	3.71	296,672	968000.00	969999.99	758000.00	759999.99	435.65	511.85	-24235656.80	-15660676.41	290,159	5,317	1,086	110	01	169	51	1061,1051,1071,1081
968_760	0.13	2.77	553,458	968000.00	969999.99	760000.00	761999.99	441.65	535.23	-15662841.46	-15643769.20	522,863	22,094	7,444	1,057	01	78	21	1071,1081,1091
968_762	0.13	2.80	520,772	968000.00	969999.99	762000.00	763999.99	439.61	532.44	-15660684.70	-15642030.66	509,240	8,720	2,464	348	01	79	29	1081,1091,1101
968_764	0.13	2.83	827,429	968000.00	969999.99	764000.00	765999.99	430.12	554.00	-15643776.36	-15639899.83	498,620	216,373	93,344	19,092	01	220	18	1101,1091,1111
968_766	0.13	2.80	544,076	968000.00	969999.99	766000.00	767999.99	438.14	538.11	-15642039.26	-15638217.61	510,270	25,312	7,494	1,000	01	240	27	1111,1101,1121
968_768	0.13	2.81	509,205	968000.00	969999.99	768000.00	769999.99	454.50	526.95	-15639907.70	-13166835.80	505,655	2,555	863	132	01	840	30	1111,1121,1132
968_770	0.12	2.88	481,785	968000.00	969999.99	770000.00	771999.99	459.66	547.85	-15638225.81	-13166835.89	480,775	739	237	34	01	87	41	1121,1132,1142
968_772	0.12	2.85	497,180	968000.00	969999.99	772000.00	773999.99	466.49	543.20	-13170919.35	-13166836.02	493,178	2,892	967	143	01	87	47	1142,1132,1152
968_774	0.12	2.85	510,344	968000.00	969999.99	774000.00	775999.99	458.88	557.38	-13172937.06	-13168837.70	491,992	11,366	5,590	1,396	01	141	50	1152,1162,1142
968_776	0.12	2.87	616,098	968000.00	969999.99	776000.00	777999.99	448.20	561.31	-13203909.95	-13170917.23	484,626	84,998	38,189	8,285	01	980	34	1162,1152,1171,1181
968_778	0.12	2.87	591,075	968000.00	969999.99	778000.00	779999.99	452.28	557.74	-13205911.89	-13201852.92	486,871	70,065	29,023	5,116	01	75	28	1171,1181,1191
968_780	0.13	2.79	532,385	968000.00	969999.99	780000.00	781999.99	457.02	548.72	-13207901.63	-13203901.40	515,822	11,695	4,064	804	01	66	29	1181,1191,1201
968_782	0.13	2.79	538,616	968000.00	969999.99	782000.00	783999.99	460.04	565.58	-13209896.38	-13205903.51	515,734	15,753	5,908	1,221	01	660	31	1191,1201,1211
968_784	0.13	2.80	580,975	968000.00	969999.99	784000.00	785999.99	461.49	562.02	-13211908.58	-13207894.11	509,265	49,158	19,264	3,288	01	94	31	1201,1211,1221
968_786	0.13	2.79	520,466	968000.00	969999.99	786000.00	787999.98	470.83	563.98	-13220059.76	-13209888.41	515,291	4,452	653	70	01	103	36	1221,1211,1231

0.0 Report on LAS Statistics (By Tile) - continued

TNAME	Point Density	Average GSD	Total Points	X Min	X Max	Y Min	Y Max	Z Min	Z MAX	GPS Min	GPS Max	1st Returns	2nd Returns	3rd Returns	Other Returns	Min Int	Max Int	Mean Int	Flightlines
968_788	0.13	2.81	507,318	968000.00	969999.99	788000.00	789999.99	479.24	544.43	-13222073.54	-13211900.79	505,738	1,284	281	15	01	75	38	1221,1231,1241
968_790	0.12	2.88	492,228	968000.00	969999.98	790000.00	791999.99	487.83	576.11	-13226048.67	-13220052.15	481,000	7,891	2,855	482	01	79	37	1241,1231,1251,1261
968_792	0.13	2.78	519,030	968000.00	969999.99	792000.01	793999.98	490.34	578.09	-13228015.86	-13222065.80	516,339	1,923	668	100	01	76	39	1261,1251,1241,1271
968_794	0.12	2.87	488,205	968000.00	969999.99	794000.00	795999.99	484.18	550.40	-13230024.75	-13224055.88	487,058	809	281	57	01	84	47	1271,1261,1251,1281
968_796	0.10	3.17	469,768	968000.00	969999.99	796000.00	797999.99	465.23	583.86	-13239410.70	-13228008.27	399,017	44,166	21,737	4,848	01	96	38	1281,1271,1292
968_798	0.11	2.99	723,990	968000.00	969999.99	798000.00	799999.99	466.91	592.02	-13241472.78	-13230017.26	447,859	173,768	83,216	19,147	01	240	27	1281,1292,1302
968_800	0.13	2.82	697,901	968000.00	969999.99	800000.00	801999.99	474.80	590.05	-13243498.38	-13239403.80	502,568	124,676	58,551	12,106	01	140	30	1302,1292,1312
968_802	0.12	2.86	528,642	968000.00	969999.99	802000.00	803999.99	487.54	582.26	-13245540.80	-13241465.84	488,997	27,437	10,570	1,638	01	77	40	1312,1302,1322
968_804	0.12	2.84	500,529	968000.00	969999.99	804000.00	805999.99	509.72	587.40	-13254230.49	-13243490.47	494,951	3,986	1,395	197	01	87	40	1312,1322,1331
968_806	0.13	2.79	514,254	968000.00	969999.99	806000.00	807999.99	515.52	577.61	-13256268.47	-13245533.72	513,780	360	108	06	01	77	34	1322,1331,1341
968_808	0.12	2.93	470,062	968000.00	969999.99	808000.00	809999.99	520.23	605.52	-13260404.23	-13254222.58	466,274	2,754	925	109	01	64	33	1341,1351,1331,1361
968_810	0.12	2.84	496,134	968000.00	969999.99	810000.00	811999.99	520.77	559.37	-13262480.90	-13258313.36	496,131	03	00	00	01	71	38	1351,1361,1371
968_812	0.12	2.90	475,305	968000.00	969999.99	812000.00	813999.99	524.19	531.90	-13344215.13	-13260396.44	475,305	00	00	00	02	94	39	1361,1371,1381
968_814	0.12	2.85	491,667	968000.00	969999.99	814000.00	815999.99	529.69	536.89	-13346282.79	-13262473.22	491,667	00	00	00	01	81	35	1371,1381,1391
968_816	0.12	2.92	496,324	968000.00	969999.99	816000.00	817999.99	519.07	598.97	-13347859.56	-13344205.93	470,166	18,646	6,600	912	01	820	33	1391,1381,1401
968_818	0.12	2.84	561,744	968000.01	969999.99	818000.00	819999.98	513.24	618.24	-13349915.71	-13346273.62	495,601	41,145	20,325	4,673	01	146	32	1401,1391,1411
970_702	0.13	2.79	580,983	970000.00	971999.99	702000.00	703999.99	406.86	515.38	-24106952.72	-24103985.72	512,319	45,756	18,776	4,132	01	2,380	58	751,741,761

0.0 Report on LAS Statistics (By Tile) - continued

TNAME	Point Density	Average GSD	Total Points	X Min	X Max	Y Min	Y Max	Z Min	Z MAX	GPS Min	GPS Max	1st Returns	2nd Returns	3rd Returns	Other Returns	Min Int	Max Int	Mean Int	Flightlines
970_704	0.13	2.78	589,219	970000.00	971999.99	704000.00	705999.99	409.91	529.23	-24108908.21	-24105950.51	517,639	43,482	22,152	5,946	01	181	61	761,751,771
970_706	0.12	2.84	665,828	970000.00	971999.99	706000.00	707999.99	417.38	542.58	-24109879.06	-24106944.56	494,690	103,288	52,403	15,447	01	180	52	771,761,781
970_708	0.13	2.82	568,093	970000.00	971999.99	708000.00	709999.99	437.85	536.45	-24112778.93	-24108899.90	502,694	41,209	19,507	4,683	01	560	64	
																			781,791,771,801
970_710	0.12	2.90	495,376	970000.00	971999.98	710000.00	711999.99	449.82	532.14	-24114764.09	-24111804.33	475,279	12,958	5,670	1,469	01	520	70	791,801,811
970_712	0.12	2.84	499,742	970000.00	971999.99	712000.00	713999.99	452.95	535.49	-24120361.54	-24112770.85	497,565	1,574	474	129	01	123	68	811,801,821
970_714	0.13	2.80	511,629	970000.00	971999.99	714000.00	715999.99	455.92	514.20	-24122169.27	-24114755.95	510,889	717	23	00	01	1,280	62	811,821,831
970_716	0.13	2.82	503,475	970000.00	971999.99	716000.00	717999.99	454.76	506.46	-24123027.39	-24120353.55	502,786	632	57	00	01	1,100	60	831,821,841
970_718	0.12	2.84	500,865	970000.00	971999.99	718000.00	719999.99	452.80	525.34	-24124855.72	-24122161.02	495,988	3,760	945	172	01	117	59	841,831,851
970_720	0.12	2.84	506,715	970000.00	971999.99	720000.00	721999.99	448.06	519.14	-24124855.49	-24058618.61	495,891	7,566	2,875	383	01	121	64	841,851,861
970_722	0.12	2.86	499,882	970000.00	971999.99	722000.01	723999.99	449.02	531.83	-24124855.09	-24058619.02	490,572	6,368	2,510	432	01	5,100	74	861,851,871
970_724	0.13	2.82	550,651	970000.00	971999.99	724000.00	725999.99	448.26	535.51	-24063365.36	-24058619.63	503,377	29,421	14,178	3,675	01	420	71	
																			871,861,881,891
970_726	0.13	2.83	621,847	970000.00	971999.99	726000.00	727999.99	444.57	547.99	-24125704.78	-24060491.34	501,078	80,639	33,240	6,890	01	820	50	
																			881,891,871,901
970_728	0.12	2.85	506,134	970000.00	971999.99	728000.00	729999.99	448.37	533.37	-24127694.49	-24063358.17	494,225	7,045	3,762	1,102	01	400	61	891,901,911
970_730	0.13	2.80	512,756	970000.00	971999.99	730000.00	731999.99	451.99	503.63	-24128570.63	-24125696.61	512,152	538	66	00	01	124	66	901,911,921
970_732	0.13	2.82	581,291	970000.00	971999.99	732000.00	733999.99	444.59	544.51	-24134813.94	-24127686.50	501,713	49,932	23,769	5,877	01	800	55	911,921,931
970_734	0.12	2.88	495,000	970000.00	971999.99	734000.00	735999.99	446.86	532.47	-24135686.85	-24128562.58	482,218	8,455	3,586	741	01	106	54	931,921,941
970_736	0.12	2.88	574,091	970000.00	971999.99	736000.00	737999.99	433.14	530.96	-24137704.71	-24134805.65	484,076	61,417	24,151	4,447	01	960	51	941,931,951
970_738	0.12	2.86	593,622	970000.00	971999.99	738000.00	739999.99	429.27	533.75	-24138578.87	-24135678.74	488,773	65,698	31,796	7,355	01	1,300	52	941,951,961
970_740	0.12	2.84	508,518	970000.00	971999.99	740000.00	741999.99	426.18	520.71	-24140611.97	-24137696.42	497,752	7,089	2,954	723	01	160	65	961,951,971
970_742	0.12	2.90	907,504	970000.00	971999.99	742000.00	743999.98	411.97	538.36	-24143531.88	-24138570.56	475,149	253,251	138,643	40,461	01	220	32	
																			971,961,981,991
970_744	0.13	2.81	574,679	970000.00	971999.99	744000.00	745999.99	413.13	521.15	-24144406.98	-24141471.99	505,368	62,882	5,434	995	01	760	58	991,981,1001
970_746	0.12	2.90	693,132	970000.00	971999.99	746000.00	747999.99	418.21	527.48	-24146485.91	-24143523.16	475,416	139,925	59,817	17,974	01	1,360	45	
																			991,1001,1011
970_748	0.12	2.84	858,102	970000.00	971999.99	748000.00	749999.99	421.29	537.61	-24147375.15	-24144398.87	495,357	220,178	112,225	30,342	01	2,600	35	
																			1011,1001,1021
970_750	0.12	2.89	667,322	970000.00	971999.99	750000.00	751999.99	423.83	537.15	-24230467.24	-24146477.62	477,750	115,050	58,253	16,269	01	115	43	
																			1011,1021,1032
970_752	0.12	2.85	578,834	970000.00	971999.99	752000.00	753999.99	420.92	532.98	-24232560.81	-24147367.19	491,662	51,460	27,695	8,017	01	1,220	61	
																			1021,1032,1041

0.0 Report on LAS Statistics (By Tile) - continued

TNAME	Point Density	Average GSD	Total Points	X Min	X Max	Y Min	Y Max	Z Min	Z MAX	GPS Min	GPS Max	1st Returns	2nd Returns	3rd Returns	Other Returns	Min Int	Max Int	Mean Int	Flightlines
970_754	0.12	2.86	490,382	970000.00	971999.99	754000.00	755999.99	425.63	492.35	-24233512.07	-24230458.16	490,380	02	00	00	01	192	85	1041,1032,1051
970_756	0.12	2.87	486,932	970000.00	971999.99	756000.00	757999.99	433.99	494.38	-24235650.72	-24232551.36	486,928	04	00	00	01	131	84	1051,1041,1061
970_758	0.08	3.63	319,717	970000.00	971999.99	758000.00	759999.99	427.60	515.72	-24235649.56	-15660684.72	304,251	11,045	3,791	630	01	128	51	1051,1061,1071,1081
970_760	0.13	2.75	563,990	970000.00	971999.98	760000.00	761999.99	437.34	528.15	-15662833.78	-15643762.05	528,349	26,560	8,102	979	01	62	22	1071,1081,1091
970_762	0.13	2.79	577,712	970000.00	971999.99	762000.00	763999.99	429.06	532.75	-15660693.28	-15642038.66	512,907	45,887	16,339	2,579	01	380	28	1081,1091,1101
970_764	0.13	2.77	685,324	970000.00	971999.99	764000.00	765999.99	427.38	560.26	-15643769.36	-15639892.02	521,022	112,642	43,305	8,355	01	125	23	1091,1101,1111
970_766	0.14	2.72	611,769	970000.00	971999.99	766000.00	767999.99	432.28	534.82	-15642046.90	-15638224.98	540,476	49,055	18,964	3,274	01	65	26	1101,1111,1121
970_768	0.14	2.71	602,603	970000.00	971999.99	768000.00	769999.99	442.17	552.68	-15639900.59	-13166828.20	545,264	38,933	15,510	2,896	01	780	29	1111,1121,1132
970_770	0.13	2.76	539,636	970000.00	971999.99	770000.00	771999.99	454.70	538.88	-15638233.96	-13166828.31	526,510	8,808	3,657	661	01	171	41	1121,1132,1142
970_772	0.13	2.79	520,300	970000.00	971999.99	772000.00	773999.99	465.59	552.62	-13170911.92	-13166828.56	515,328	3,330	1,342	300	01	92	47	1142,1132,1152
970_774	0.12	2.86	507,244	970000.00	971999.99	774000.00	775999.99	467.63	556.97	-13172944.49	-13168844.91	488,132	12,127	5,561	1,424	01	107	49	1152,1142,1162
970_776	0.12	2.93	517,320	970000.00	971999.99	776000.00	777999.99	467.56	566.19	-13203902.59	-13170905.05	466,930	33,371	14,319	2,700	01	620	38	1162,1171,1152,1181
970_778	0.12	2.85	537,988	970000.00	971999.99	778000.00	779999.99	462.30	562.73	-13205919.27	-13201860.45	491,491	28,798	14,273	3,426	01	740	30	1181,1171,1191
970_780	0.13	2.77	525,724	970000.01	971999.99	780000.00	781999.99	471.35	550.69	-13207894.24	-13203894.19	521,135	3,880	647	62	01	86	28	1181,1191,1201
970_782	0.13	2.79	517,592	970000.00	971999.99	782000.00	783999.99	474.00	554.18	-13209904.00	-13205910.93	515,128	2,437	27	00	01	560	29	1201,1191,1211
970_784	0.12	2.89	478,977	970000.00	971999.99	784000.00	785999.99	470.67	516.07	-13211901.32	-13207886.90	478,608	291	71	07	01	620	38	1201,1211,1221
970_786	0.13	2.80	513,566	970000.00	971999.98	786000.00	787999.99	476.84	542.02	-13220067.41	-13209896.04	511,811	1,428	303	24	01	820	39	1211,1221,1231

0.0 Report on LAS Statistics (By Tile) - continued

TNAME	Point Density	Average GSD	Total Points	X Min	X Max	Y Min	Y Max	Z Min	Z MAX	GPS Min	GPS Max	1st Returns	2nd Returns	3rd Returns	Other Returns	Min Int	Max Int	Mean Int	Flightlines
970_788	0.13	2.78	539,921	970000.00	971999.99	788000.00	789999.99	469.27	575.12	-13222066.30	-13211893.44	518,501	14,811	5,661	948	01	161	37	1231,1221,1241
970_790	0.12	2.89	497,333	970000.00	971999.99	790000.00	791999.99	465.17	572.61	-13224067.13	-13220059.68	477,580	13,651	5,262	840	01	1,320	37	1231,1241,1251
970_792	0.13	2.81	598,041	970000.00	971999.99	792000.00	793999.99	467.73	580.13	-13228023.47	-13222058.51	508,043	61,551	24,215	4,232	01	1,680	34	1241,1251,1261,1271
970_794	0.13	2.74	764,509	970000.00	971999.99	794000.00	795999.99	455.23	575.14	-13230017.63	-13224059.14	532,165	149,329	68,419	14,596	01	157	30	1251,1271,1261,1281
970_796	0.12	2.91	613,441	970000.00	971999.99	796000.00	797999.98	461.53	590.08	-13239403.70	-13228015.84	471,608	94,304	39,548	7,981	01	1,900	36	1281,1271,1292
970_798	0.11	3.00	499,327	970000.00	971999.99	798000.00	799999.99	484.18	586.35	-13241479.95	-13230009.96	444,636	34,210	16,597	3,884	01	940	40	1281,1292,1302
970_800	0.13	2.82	587,193	970000.00	971999.99	800000.00	801999.99	482.41	597.77	-13243491.09	-13239396.51	503,204	53,518	25,169	5,302	01	93	36	1292,1302,1312
970_802	0.12	2.87	566,212	970000.00	971999.99	802000.00	803999.99	487.04	584.80	-13245548.04	-13241472.90	485,482	57,872	19,912	2,946	01	3,520	37	1302,1312,1322
970_804	0.12	2.86	509,597	970000.00	971999.99	804000.00	805999.99	496.83	593.10	-13254223.54	-13243483.33	489,114	14,261	5,425	797	01	380	39	1322,1312,1331
970_806	0.13	2.79	513,238	970000.00	971999.99	806000.01	807999.99	511.48	557.87	-13256275.73	-13245540.47	512,956	267	15	00	01	1,420	35	1322,1331,1341
970_808	0.12	2.84	495,779	970000.00	971999.99	808000.00	809999.98	513.20	525.19	-13260411.38	-13254215.09	495,779	00	00	00	01	64	35	1341,1351,1331,1361
970_810	0.13	2.83	499,562	970000.00	971999.99	810000.00	811999.99	517.43	579.87	-13262473.70	-13258306.13	498,983	525	48	06	01	320	39	1351,1361,1371
970_812	0.12	2.90	487,528	970000.00	971999.99	812000.00	813999.99	513.60	587.80	-13344208.04	-13260403.81	477,224	7,531	2,476	297	01	101	42	1371,1361,1381
970_814	0.12	2.91	487,962	970000.00	971999.98	814000.00	815999.99	520.74	598.40	-13346289.96	-13262465.88	473,605	10,112	3,787	458	01	140	37	1371,1381,1391
970_816	0.12	2.86	488,929	970000.00	971999.99	816000.00	817999.99	532.33	586.89	-13347852.39	-13344198.73	488,338	478	105	08	01	171	32	1381,1391,1401
970_818	0.13	2.78	517,931	970000.00	971999.99	818000.00	819999.99	535.87	572.72	-13349922.60	-13346280.91	517,906	25	00	00	01	160	30	1391,1401,1411
972_702	0.13	2.77	1,002,167	972000.00	973999.99	702000.00	703999.99	410.82	545.10	-24106960.17	-24103993.07	520,599	303,793	141,518	36,257	01	800	30	741,751,761

0.0 Report on LAS Statistics (By Tile) - continued

TNAME	Point Density	Average GSD	Total Points	X Min	X Max	Y Min	Y Max	Z Min	Z MAX	GPS Min	GPS Max	1st Returns	2nd Returns	3rd Returns	Other Returns	Min Int	Max Int	Mean Int	Flightlines
972_704	0.13	2.79	915,196	972000.00	973999.99	704000.00	705999.99	410.80	534.90	-24108900.59	-24105943.18	512,757	247,607	123,907	30,925	01	2,340	36	751,761,771
972_706	0.12	2.87	758,597	972000.00	973999.99	706000.00	707999.99	417.33	546.43	-24109886.45	-24106952.09	486,521	164,709	82,702	24,665	01	900	44	761,771,781
972_708	0.13	2.77	606,493	972000.00	973999.99	708000.00	709999.99	422.06	524.90	-24112786.05	-24108892.71	521,554	51,782	26,097	7,060	01	1,140	64	771,791,781,801
972_710	0.12	2.84	688,917	972000.00	973999.99	710000.00	711999.99	427.88	534.40	-24114756.73	-24109884.34	497,632	116,786	59,435	15,064	01	760	50	791,801,781,811
972_712	0.12	2.89	513,217	972000.00	973999.99	712000.00	713999.99	436.79	528.19	-24120368.78	-24112778.21	479,986	20,109	10,504	2,618	01	191	69	811,801,821
972_714	0.13	2.83	499,770	972000.00	973999.99	714000.00	715999.99	451.97	532.14	-24122161.92	-24114748.53	498,985	472	242	71	01	106	65	811,821,831
972_716	0.13	2.82	505,436	972000.00	973999.99	716000.00	717999.99	459.34	530.28	-24123034.75	-24120360.93	503,243	1,727	397	69	01	360	66	831,821,841
972_718	0.12	2.86	490,459	972000.01	973999.99	718000.00	719999.99	464.11	527.86	-24124848.36	-24122153.78	490,335	88	28	08	02	191	64	841,831,851
972_720	0.12	2.87	496,623	972000.00	973999.99	720000.00	721999.99	466.16	539.72	-24124848.10	-24058625.91	486,729	6,957	2,469	468	01	115	63	851,841,861
972_722	0.12	2.86	493,634	972000.00	973999.99	722000.01	723999.99	460.25	529.76	-24124847.64	-24058626.29	487,761	4,186	1,502	185	01	280	74	851,861,871
972_724	0.13	2.79	557,656	972000.00	973999.99	724000.00	725999.99	454.04	534.61	-24063357.83	-24058626.84	514,423	26,304	13,628	3,301	01	117	71	861,871,881,891
972_726	0.13	2.80	613,992	972000.00	973999.99	726000.00	727999.99	450.33	551.47	-24125712.37	-24060483.89	510,265	66,729	30,324	6,674	01	440	53	891,881,871,901
972_728	0.13	2.83	513,678	972000.00	973999.99	728000.00	729999.99	458.76	552.15	-24127687.43	-24063350.77	500,064	9,499	3,567	548	01	183	62	901,891,911
972_730	0.13	2.76	542,118	972000.01	973999.99	730000.00	731999.99	447.31	545.94	-24128578.14	-24125703.88	523,909	10,976	5,665	1,568	01	5,100	69	901,911,921
972_732	0.13	2.79	624,753	972000.00	973999.99	732000.00	733999.99	438.31	529.77	-24134806.64	-24127679.05	513,987	67,929	34,189	8,648	01	1,400	52	921,911,931
972_734	0.12	2.84	497,171	972000.00	973999.99	734000.00	735999.99	444.88	479.78	-24135694.27	-24128570.03	497,129	42	00	00	01	320	60	921,931,941
972_736	0.13	2.82	513,750	972000.00	973999.99	736000.00	737999.99	434.18	509.43	-24137697.55	-24134798.06	504,300	6,832	2,218	400	01	179	61	931,941,951
972_738	0.13	2.82	670,468	972000.00	973999.99	738000.00	739999.99	424.69	516.02	-24138586.23	-24135685.89	502,720	117,662	42,225	7,861	01	640	46	941,951,961
972_740	0.13	2.77	635,122	972000.00	973999.99	740000.00	741999.99	422.87	520.07	-24140604.82	-24137689.00	522,060	81,158	27,185	4,719	01	1,140	52	951,971,961
972_742	0.12	2.91	913,013	972000.00	973999.99	742000.00	743999.99	411.54	530.63	-24143524.53	-24138577.77	471,882	260,583	140,872	39,676	01	1,440	33	981,971,961,991
972_744	0.13	2.80	650,884	972000.00	973999.99	744000.00	745999.99	418.25	548.06	-24144414.63	-24141479.32	508,652	86,729	41,356	14,147	01	1,720	52	981,991,1001
972_746	0.13	2.77	772,224	972000.00	973999.99	746000.00	747999.99	416.72	521.31	-24146478.72	-24143515.71	521,664	161,779	70,891	17,890	01	340	46	1001,991,1011
972_748	0.13	2.81	527,874	972000.00	973999.99	748000.00	749999.99	424.49	516.73	-24147382.60	-24144406.20	507,709	12,265	6,257	1,643	01	114	66	1001,1011,1021
972_750	0.12	2.85	494,064	972000.00	973999.99	750000.00	751999.99	422.01	481.51	-24230474.67	-24146470.38	492,992	837	212	23	01	110	67	1021,1011,1032
972_752	0.13	2.75	530,045	972000.00	973999.99	752000.00	753999.99	419.39	463.50	-24232553.78	-24147374.43	529,609	411	25	00	01	1,240	71	1032,1021,1041

0.0 Report on LAS Statistics (By Tile) - continued

TNAME	Point Density	Average GSD	Total Points	X Min	X Max	Y Min	Y Max	Z Min	Z MAX	GPS Min	GPS Max	1st Returns	2nd Returns	3rd Returns	Other Returns	Min Int	Max Int	Mean Int	Flightlines
972_754	0.13	2.80	514,162	972000.00	973999.99	754000.00	755999.99	421.76	506.75	-24233519.50	-24230465.28	509,534	3,136	1,196	296	01	144	81	1041,1032,1051
972_756	0.12	2.91	485,769	972000.00	973999.99	756000.00	757999.99	421.02	519.13	-24235643.29	-24232543.61	473,878	7,467	3,438	986	01	120	78	1051,1041,1061
972_758	0.08	3.65	322,623	972000.00	973999.99	758000.01	759999.99	421.26	521.77	-24235642.25	-15660693.20	299,911	14,310	6,608	1,794	01	780	47	1061,1051,1071,1081
972_760	0.13	2.79	615,403	972000.00	973999.99	760000.00	761999.99	426.38	531.57	-15662825.97	-15643754.93	513,047	73,955	24,931	3,470	01	780	19	1071,1081,1091
972_762	0.13	2.82	555,213	972000.00	973999.99	762000.00	763999.99	426.52	520.77	-15660701.44	-15642046.48	501,758	38,364	13,035	2,056	01	2,140	26	1091,1081,1101
972_764	0.13	2.80	520,712	972000.00	973999.99	764000.00	765999.99	427.14	519.49	-15643762.44	-15639884.59	510,880	7,095	2,354	383	01	116	27	1091,1101,1111
972_766	0.13	2.81	512,488	972000.00	973999.99	766000.00	767999.99	440.47	530.77	-15642054.50	-15638233.19	508,517	3,049	785	137	01	79	24	1101,1111,1121
972_768	0.13	2.77	529,128	972000.00	973999.99	768000.01	769999.99	449.78	536.25	-15639892.75	-13166820.97	521,669	5,436	1,753	270	01	136	28	1121,1111,1132
972_770	0.12	2.87	485,966	972000.00	973999.99	770000.00	771999.99	457.83	508.54	-15638241.88	-13166821.08	485,619	281	63	03	01	95	38	1121,1132,1142
972_772	0.12	2.84	496,059	972000.00	973999.99	772000.00	773999.99	460.88	496.83	-13170904.35	-13166821.27	496,050	09	00	00	01	92	52	1132,1142,1152
972_774	0.12	2.88	489,727	972000.00	973999.99	774000.00	775999.99	460.58	563.75	-13172951.90	-13168852.31	483,520	3,453	2,037	717	01	125	58	1152,1142,1162
972_776	0.12	2.89	488,721	972000.00	973999.99	776000.00	777999.99	470.56	560.00	-13203895.35	-13172944.51	479,009	6,595	2,505	612	01	540	41	1162,1171,1181
972_778	0.13	2.80	510,675	972000.00	973999.99	778000.00	779999.99	475.42	561.27	-13205926.69	-13201867.72	509,615	759	265	36	01	68	29	1181,1171,1191
972_780	0.13	2.78	523,704	972000.00	973999.99	780000.00	781999.99	470.49	548.01	-13207887.15	-13203886.92	517,775	4,537	1,254	138	01	63	29	1191,1181,1201
972_782	0.12	2.84	546,728	972000.00	973999.99	782000.00	783999.99	453.39	561.90	-13209911.59	-13205918.31	497,473	35,637	12,047	1,571	01	640	27	1191,1201,1211
972_784	0.13	2.83	581,092	972000.00	973999.99	784000.00	785999.99	453.40	576.52	-13211893.97	-13207879.81	499,407	55,567	21,953	4,165	01	107	29	1201,1211,1221
972_786	0.12	2.85	560,340	972000.00	973999.99	786000.00	787999.99	462.42	560.63	-13220074.88	-13209903.57	493,472	46,975	17,243	2,650	01	106	35	1211,1221,1231

0.0 Report on LAS Statistics (By Tile) - continued

TNAME	Point Density	Average GSD	Total Points	X Min	X Max	Y Min	Y Max	Z Min	Z MAX	GPS Min	GPS Max	1st Returns	2nd Returns	3rd Returns	Other Returns	Min Int	Max Int	Mean Int	Flightlines
972_788	0.12	2.84	554,949	972000.00	973999.99	788000.01	789999.99	386.68	587.12	-13222059.07	-13211885.95	496,209	40,797	15,387	2,556	01	120	34	1231,1221,1241
972_790	0.12	2.89	834,999	972000.00	973999.99	790000.00	791999.99	448.16	583.57	-13226033.29	-13220067.34	478,482	225,316	107,482	23,719	01	1,600	21	1231,1241,1251,1261
972_792	0.12	2.84	855,333	972000.00	973999.99	792000.00	793999.99	451.65	587.20	-13228031.04	-13222053.68	495,455	232,165	105,684	22,029	01	160	22	1251,1261,1241,1271
972_794	0.12	2.84	995,707	972000.00	973999.99	794000.00	795999.99	454.06	598.09	-13230010.50	-13224066.57	495,321	311,972	153,051	35,363	01	1,240	20	1271,1261,1251,1281
972_796	0.13	2.81	883,871	972000.00	973999.99	796000.00	797999.99	465.80	602.73	-13239396.69	-13228023.53	508,060	232,868	114,650	28,293	01	95	25	1281,1271,1292
972_798	0.12	2.91	552,138	972000.00	973999.99	798000.00	799999.99	477.24	577.48	-13241487.18	-13230002.75	473,279	53,529	21,626	3,704	01	1,480	40	1281,1292,1302
972_800	0.11	2.97	521,698	972000.00	973999.99	800000.00	801999.99	491.29	581.40	-13243483.83	-13239389.30	454,136	47,290	17,854	2,418	01	126	35	1302,1292,1312
972_802	0.13	2.81	516,055	972000.00	973999.99	802000.00	803999.99	502.78	576.14	-13245555.18	-13241479.90	506,459	6,989	2,336	271	01	110	40	1312,1302,1322
972_804	0.12	2.91	503,056	972000.00	973999.98	804000.00	805999.99	498.93	584.65	-13254216.16	-13243476.44	473,877	19,936	7,931	1,312	01	84	38	1322,1312,1331
972_806	0.12	2.89	532,609	972000.01	973999.99	806000.01	807999.99	505.39	615.76	-13256283.05	-13245547.45	480,443	35,179	14,546	2,441	01	71	29	1331,1322,1341
972_808	0.13	2.78	548,529	972000.00	973999.99	808000.01	809999.99	510.26	608.60	-13260418.61	-13254207.77	518,294	19,994	8,650	1,591	01	67	31	1331,1341,1351,1361
972_810	0.12	2.92	567,642	972000.00	973999.99	810000.00	811999.99	487.95	618.99	-13262466.47	-13256278.77	468,979	64,304	28,848	5,511	01	99	33	1361,1351,1341,1371
972_812	0.13	2.80	701,645	972000.01	973999.99	812000.00	813999.99	495.33	613.62	-13344200.86	-13260411.04	508,680	120,253	58,852	13,860	01	109	33	1361,1371,1381
972_814	0.12	2.91	601,109	972000.00	973999.99	814000.00	815999.99	511.93	625.15	-13346297.17	-13262458.53	474,081	80,902	38,213	7,913	01	131	32	1371,1381,1391
972_816	0.12	2.89	527,887	972000.00	973999.99	816000.00	817999.99	517.52	615.02	-13347845.21	-13344191.21	478,617	33,748	13,098	2,424	01	1,380	31	1391,1381,1401
972_818	0.13	2.81	514,832	972000.00	973999.99	818000.00	819999.99	507.82	592.31	-13349929.66	-13346288.06	506,022	6,094	2,365	351	01	87	39	1391,1401,1411
974_702	0.12	2.84	592,495	974000.00	975999.99	702000.00	703999.99	435.40	544.50	-24106967.38	-24104000.31	496,479	61,687	27,389	6,940	01	320	52	751,741,761

0.0 Report on LAS Statistics (By Tile) - continued

TNAME	Point Density	Average GSD	Total Points	X Min	X Max	Y Min	Y Max	Z Min	Z MAX	GPS Min	GPS Max	1st Returns	2nd Returns	3rd Returns	Other Returns	Min Int	Max Int	Mean Int	Flightlines
974_704	0.13	2.80	797,002	974000.00	975999.99	704000.00	705999.99	416.48	534.93	-24108893.26	-24105935.76	510,562	185,419	81,998	19,023	01	152	38	761,751,771
974_706	0.12	2.88	563,441	974000.00	975999.99	706000.00	707999.99	422.02	524.27	-24109893.66	-24106959.68	481,075	54,595	22,853	4,918	01	840	56	771,761,781
974_708	0.12	2.87	510,010	974000.00	975999.99	708000.00	709999.99	440.82	552.02	-24112793.44	-24108885.24	486,456	14,576	7,118	1,860	01	1,200	67	771,781,791,801
974_710	0.13	2.75	568,106	974000.00	975999.99	710000.00	711999.99	432.94	545.47	-24114749.46	-24109886.02	530,657	22,042	11,649	3,758	01	500	68	801,791,781,811
974_712	0.13	2.80	607,972	974000.00	975999.99	712000.00	713999.99	439.83	536.27	-24120376.14	-24112785.30	508,741	56,775	32,699	9,757	01	2,840	61	801,811,821
974_714	0.12	2.84	511,232	974000.00	975999.99	714000.00	715999.99	443.94	544.10	-24122154.59	-24114741.00	494,991	9,662	5,000	1,579	01	1,060	65	821,811,831
974_716	0.12	2.90	475,940	974000.00	975999.99	716000.00	717999.99	452.82	528.51	-24123041.93	-24120368.08	474,399	1,194	308	39	01	160	65	831,821,841
974_718	0.12	2.87	485,887	974000.00	975999.99	718000.00	719999.99	460.87	470.96	-24124841.27	-24122146.45	485,887	00	00	00	01	107	66	831,841,851
974_720	0.13	2.83	499,879	974000.00	975999.99	720000.00	721999.99	462.71	514.95	-24124840.95	-24058633.39	499,113	625	131	10	01	107	66	841,851,861
974_722	0.12	2.84	494,620	974000.00	975999.98	722000.00	723999.99	471.28	491.95	-24124840.37	-24058633.65	494,617	03	00	00	02	124	78	861,851,871
974_724	0.12	2.84	515,057	974000.00	975999.99	724000.00	725999.99	460.71	567.36	-24063347.11	-24058634.11	495,498	11,710	6,054	1,795	01	680	76	861,871,881,891
974_726	0.13	2.81	520,640	974000.00	975999.99	726000.00	727999.99	459.47	567.52	-24125719.55	-24060476.71	506,504	9,192	3,910	1,034	01	760	66	891,881,871,901
974_728	0.12	2.87	503,633	974000.00	975999.99	728000.00	729999.98	461.14	569.97	-24127679.89	-24063343.37	484,216	13,427	5,068	922	01	153	65	901,891,911
974_730	0.12	2.84	527,720	974000.00	975999.99	730000.01	731999.99	453.95	558.70	-24128585.58	-24125711.47	495,140	20,212	9,683	2,685	01	560	69	911,901,921
974_732	0.13	2.83	644,127	974000.00	975999.99	732000.00	733999.99	428.47	532.90	-24134798.90	-24127671.90	500,360	94,882	40,072	8,813	01	1,120	55	921,911,931
974_734	0.12	2.89	511,229	974000.00	975999.99	734000.00	735999.99	429.99	523.81	-24135701.33	-24128577.47	480,549	19,523	8,897	2,260	01	420	59	931,921,941
974_736	0.12	2.86	569,281	974000.00	975999.99	736000.00	737999.99	424.59	525.84	-24137690.23	-24134790.76	487,757	56,274	21,124	4,126	01	2,820	51	931,941,951
974_738	0.12	2.89	672,744	974000.00	975999.97	738000.00	739999.99	421.22	512.49	-24138593.73	-24135693.31	480,349	131,689	51,006	9,700	01	500	39	941,951,961
974_740	0.13	2.80	563,007	974000.00	975999.99	740000.00	741999.99	421.89	518.11	-24141495.64	-24137681.91	511,919	36,444	12,320	2,324	01	280	56	961,951,971,981
974_742	0.12	2.90	536,906	974000.00	975999.99	742000.00	743999.99	411.58	526.14	-24143511.78	-24138585.07	474,218	37,395	19,701	5,592	01	5,060	60	971,961,981,991
974_744	0.12	2.85	601,187	974000.00	975999.99	744000.00	745999.99	410.96	536.39	-24144421.93	-24141486.88	492,229	67,478	31,427	10,053	01	1,300	52	981,991,1001
974_746	0.13	2.79	610,618	974000.01	975999.99	746000.00	747999.99	416.68	512.53	-24146471.46	-24141490.74	514,664	70,147	21,234	4,573	01	1,360	56	991,1001,981,1011
974_748	0.13	2.82	587,557	974000.00	975999.99	748000.00	749999.99	416.71	520.07	-24147389.78	-24144413.47	501,578	50,630	27,304	8,045	01	720	59	1001,1011,1021
974_750	0.12	2.94	610,577	974000.00	975999.99	750000.00	751999.99	418.65	527.06	-24230481.87	-24146462.90	463,341	90,033	44,846	12,357	01	3,200	45	1011,1021,1032

0.0 Report on LAS Statistics (By Tile) - continued

TNAME	Point Density	Average GSD	Total Points	X Min	X Max	Y Min	Y Max	Z Min	Z MAX	GPS Min	GPS Max	1st Returns	2nd Returns	3rd Returns	Other Returns	Min Int	Max Int	Mean Int	Flightlines
974_752	0.12	2.84	840,134	974000.00	975999.99	752000.00	753999.99	418.94	527.72	-24232546.20	-24147381.85	496,068	203,544	107,932	32,590	01	158	37	1032,1021,1041
974_754	0.13	2.83	715,423	974000.00	975999.99	754000.00	755999.99	419.96	525.44	-24233526.74	-24230472.57	498,449	131,610	67,034	18,330	01	200	50	1041,1032,1051
974_756	0.12	2.85	569,871	974000.00	975999.99	756000.00	757999.99	420.39	518.74	-24235636.03	-24232536.35	493,219	46,656	23,604	6,392	01	1,080	69	1051,1041,1061
974_758	0.07	3.70	355,428	974000.00	975999.99	758000.00	759999.99	420.54	525.03	-24235635.02	-15660701.21	292,022	42,040	17,472	3,894	01	202	41	1061,1051,1071,1081
974_760	0.13	2.75	696,469	974000.00	975999.99	760000.00	761999.98	425.94	531.15	-15662818.55	-15643747.67	529,257	126,267	36,805	4,140	01	560	17	1081,1071,1091
974_762	0.13	2.74	557,734	974000.00	975999.99	762000.00	763999.99	427.54	524.32	-15660709.93	-15642054.12	532,862	18,830	5,337	705	01	1,040	29	1091,1081,1101
974_764	0.13	2.81	591,553	974000.00	975999.99	764000.00	765999.99	431.62	533.11	-15643755.12	-15639877.70	505,168	60,282	22,339	3,764	01	1,140	26	1091,1101,1111
974_766	0.12	2.92	519,218	974000.00	975999.99	766000.00	767999.99	436.22	533.07	-15642062.41	-15638240.98	468,343	37,849	11,467	1,559	01	83	25	1111,1101,1121
974_768	0.13	2.81	530,602	974000.01	975999.99	768000.00	769999.99	442.59	530.93	-15639885.21	-13166813.51	506,217	17,441	6,098	846	01	200	28	1111,1121,1132
974_770	0.13	2.76	545,418	974000.00	975999.99	770000.00	771999.98	451.25	529.63	-15638249.36	-13166813.62	526,817	13,389	4,553	659	01	83	38	1132,1121,1142
974_772	0.13	2.80	538,533	974000.00	975999.99	772000.00	773999.99	449.40	534.76	-13170897.12	-13166813.81	508,889	20,585	7,625	1,434	01	96	48	1142,1132,1152
974_774	0.12	2.90	485,605	974000.00	975999.98	774000.01	775999.99	456.51	555.38	-13172959.23	-13168859.28	477,258	5,609	2,294	444	01	98	57	1152,1142,1162
974_776	0.12	2.87	505,999	974000.00	975999.99	776000.00	777999.99	464.97	568.86	-13203888.02	-13172951.90	486,506	12,133	5,788	1,572	01	2,580	36	1162,1171,1181
974_778	0.12	2.86	606,150	974000.00	975999.99	778000.00	779999.99	440.68	564.24	-13205934.08	-13201875.08	487,588	80,812	32,076	5,674	01	125	25	1181,1171,1191
974_780	0.12	2.84	656,801	974000.00	975999.99	780000.00	781999.99	438.86	564.57	-13207880.06	-13203879.77	497,082	114,205	39,213	6,301	01	68	24	1191,1181,1201
974_782	0.13	2.78	751,152	974000.00	975999.99	782000.00	783999.99	435.70	554.50	-13209919.04	-13205925.82	516,100	164,855	60,181	10,016	01	108	21	1191,1201,1211
974_784	0.12	2.86	757,424	974000.01	975999.99	784000.00	785999.99	435.96	561.34	-13211886.57	-13207872.57	487,521	185,166	71,451	13,286	01	165	20	1201,1211,1221

0.0 Report on LAS Statistics (By Tile) - continued

TNAME	Point Density	Average GSD	Total Points	X Min	X Max	Y Min	Y Max	Z Min	Z MAX	GPS Min	GPS Max	1st Returns	2nd Returns	3rd Returns	Other Returns	Min Int	Max Int	Mean Int	Flightlines
974_786	0.12	2.89	755,095	974000.00	975999.99	786000.00	787999.99	437.93	566.02	-13220082.71	-13209911.04	480,360	180,308	77,956	16,471	01	186	24	1211,1221,1231
974_788	0.13	2.82	828,478	974000.00	975999.99	788000.00	789999.99	439.89	590.50	-13222051.98	-13211878.58	501,558	203,282	99,477	24,161	01	440	22	1221,1231,1241
974_790	0.13	2.79	884,907	974000.00	975999.99	790000.00	791999.99	443.35	590.02	-13226026.66	-13220074.81	514,695	235,410	110,731	24,071	01	86	22	1241,1231,1251,1261
974_792	0.12	2.85	750,490	974000.00	975999.99	792000.00	793999.99	456.16	588.15	-13228038.65	-13222044.02	493,057	165,985	75,841	15,607	01	1,880	25	1251,1261,1241,1271
974_794	0.12	2.87	646,472	974000.00	975999.99	794000.00	795999.99	469.57	585.43	-13230003.06	-13226018.75	487,181	105,473	44,887	8,931	01	260	30	1271,1261,1281
974_796	0.13	2.82	510,104	974000.00	975999.99	796000.01	797999.99	481.46	572.70	-13239389.66	-13228030.91	503,831	4,228	1,752	293	01	81	41	1281,1271,1292
974_798	0.12	2.88	489,284	974000.01	975999.99	798000.00	799999.99	488.39	570.89	-13241494.64	-13229995.22	482,969	4,125	1,829	361	01	90	43	1281,1292,1302
974_800	0.12	2.90	481,327	974000.00	975999.99	800000.00	801999.98	500.57	587.27	-13243476.85	-13239382.44	475,222	4,000	1,712	393	01	82	39	1302,1292,1312
974_802	0.13	2.79	555,094	974000.01	975999.99	802000.00	803999.99	496.79	585.98	-13245562.33	-13241486.91	512,594	28,488	12,023	1,989	01	197	36	1302,1312,1322
974_804	0.11	2.96	461,530	974000.00	975999.99	804000.00	805999.99	480.99	564.86	-13254208.62	-13243469.46	457,194	3,200	981	155	01	84	40	1322,1312,1331
974_806	0.12	2.91	526,326	974000.00	975999.99	806000.00	807999.97	486.82	601.82	-13256290.31	-13245554.62	473,506	36,308	14,155	2,357	01	640	29	1331,1322,1341
974_808	0.13	2.81	753,728	974000.00	975999.99	808000.00	809999.99	478.19	617.01	-13260425.78	-13254200.65	507,871	157,369	73,223	15,265	01	78	22	1341,1331,1351,1361
974_810	0.13	2.82	1,008,831	974000.00	975999.99	810000.00	811999.99	478.62	614.47	-13262459.12	-13258291.84	502,436	312,701	155,269	38,425	01	700	20	1361,1351,1371
974_812	0.12	2.87	740,329	974000.00	975999.99	812000.00	813999.99	485.03	609.36	-13344193.43	-13260418.25	486,224	154,838	78,139	21,128	01	960	31	1361,1371,1381
974_814	0.11	2.97	615,191	974000.00	975999.99	814000.00	815999.99	490.21	606.22	-13346304.60	-13262451.16	452,278	102,924	48,823	11,166	01	440	31	1371,1381,1391
974_816	0.12	2.90	548,821	974000.00	975999.99	816000.00	817999.99	496.38	608.44	-13347838.04	-13344184.15	475,166	48,716	20,714	4,225	01	240	37	1391,1381,1401
974_818	0.12	2.88	572,494	974000.00	975999.99	818000.00	819999.98	501.36	627.01	-13349937.01	-13346295.04	481,729	60,684	24,760	5,321	01	115	35	1401,1391,1411

0.0 Report on LAS Statistics (By Tile) - continued

TNAME	Point Density	Average GSD	Total Points	X Min	X Max	Y Min	Y Max	Z Min	Z MAX	GPS Min	GPS Max	1st Returns	2nd Returns	3rd Returns	Other Returns	Min Int	Max Int	Mean Int	Flightlines
976_702	0.12	2.85	517,672	976000.00	977999.99	702000.00	703999.99	442.79	549.56	-24106974.88	-24104007.49	492,623	15,454	7,468	2,127	01	860	58	751,741,761
976_704	0.13	2.76	692,819	976000.00	977999.98	704000.00	705999.99	427.15	531.74	-24108885.87	-24105928.41	524,197	109,359	48,663	10,600	01	188	47	761,751,771
976_706	0.12	2.84	777,701	976000.00	977999.99	706000.01	707999.99	422.63	530.47	-24109901.02	-24106966.98	495,247	172,365	88,174	21,915	01	1,280	41	761,771,781
976_708	0.12	2.95	785,159	976000.00	977999.99	708000.00	709999.99	427.05	554.70	-24112800.56	-24108877.88	458,295	186,438	106,567	33,859	01	2,000	39	
																			781,771,791,801
976_710	0.13	2.77	767,139	976000.00	977999.99	710000.00	711999.99	435.17	548.77	-24114742.10	-24109894.62	521,925	143,617	77,998	23,599	01	1,920	49	
																			801,791,781,811
976_712	0.13	2.80	553,316	976000.01	977999.99	712000.00	713999.99	442.28	542.90	-24120383.43	-24111783.88	511,329	26,302	12,392	3,293	01	130	68	
																			801,811,791,821
976_714	0.13	2.83	499,973	976000.00	977999.99	714000.00	715999.99	456.15	474.88	-24122147.41	-24114733.58	499,972	01	00	00	24	114	69	811,821,831
976_716	0.12	2.86	499,252	976000.00	977999.98	716000.00	717999.99	460.87	543.77	-24123049.23	-24120375.35	488,925	7,184	2,644	499	01	620	66	821,831,841
976_718	0.12	2.86	536,425	976000.00	977999.99	718000.00	719999.99	453.75	551.69	-24124833.88	-24122139.09	490,834	27,481	14,545	3,565	01	1,760	59	841,831,851
976_720	0.13	2.81	570,484	976000.00	977999.99	720000.00	721999.98	450.58	547.13	-24124833.62	-24058640.77	507,195	40,371	18,969	3,949	01	1,020	59	841,851,861
976_722	0.13	2.80	513,289	976000.00	977999.99	722000.00	723999.99	468.77	517.43	-24124833.08	-24058641.02	512,174	963	139	13	01	340	75	861,851,871
976_724	0.12	2.85	494,453	976000.00	977999.98	724000.00	725999.99	464.21	519.08	-24063342.50	-24058641.38	493,890	449	103	11	01	113	78	
																			871,861,881,891
976_726	0.13	2.80	532,047	976000.00	977999.99	726000.00	727999.99	469.86	575.27	-24125726.97	-24060469.24	510,718	14,573	5,536	1,220	01	1,020	63	
																			891,881,871,901
976_728	0.13	2.79	814,942	976000.00	977999.99	728000.00	729999.99	465.20	601.52	-24127672.54	-24063335.88	513,668	190,239	89,027	22,008	01	2,540	39	901,891,911
976_730	0.12	2.84	680,212	976000.00	977999.99	730000.00	731999.99	447.20	598.33	-24128592.94	-24125718.74	496,595	109,185	57,488	16,944	01	2,300	53	901,911,921
976_732	0.12	2.88	519,192	976000.00	977999.99	732000.00	733999.99	439.60	547.81	-24134791.63	-24127664.43	483,001	25,765	8,688	1,738	01	3,720	66	921,911,931
976_734	0.12	2.86	634,774	976000.00	977999.99	734000.00	735999.99	424.65	540.52	-24135708.51	-24128584.86	490,360	92,690	41,013	10,711	01	5,100	46	931,921,941
976_736	0.12	2.84	618,775	976000.00	977999.99	736000.00	737999.99	420.38	529.64	-24137683.02	-24134783.49	495,594	81,489	33,738	7,954	01	5,100	45	941,931,951
976_738	0.12	2.86	502,346	976000.00	977999.99	738000.00	739999.99	418.94	482.99	-24138601.18	-24135700.40	489,482	9,530	3,019	315	01	1,760	53	951,941,961
976_740	0.13	2.82	541,198	976000.01	977999.99	740000.00	741999.99	420.57	502.97	-24141498.26	-24137674.35	504,630	29,387	6,420	761	01	183	51	
																			971,951,961,981
976_742	0.13	2.77	537,544	976000.00	977999.99	742000.00	743999.99	411.26	506.37	-24143509.55	-24138592.51	522,718	9,648	4,229	949	01	5,100	72	
																			961,981,971,991
976_744	0.12	2.85	738,798	976000.00	977999.99	744000.00	745999.99	410.42	536.27	-24144429.29	-24141494.38	492,581	167,194	60,940	18,083	01	2,420	42	991,981,1001
976_746	0.12	2.87	572,659	976000.00	977999.99	746000.00	747999.99	416.62	496.69	-24144644.28	-24143501.32	484,198	78,315	8,856	1,290	01	1,680	60	
																			991,1001,1011
976_748	0.12	2.85	741,317	976000.00	977999.99	748000.00	749999.99	416.27	523.00	-24147397.17	-24144420.59	492,500	155,955	73,361	19,501	01	1,260	40	
																			1001,1011,1021

0.0 Report on LAS Statistics (By Tile) - continued

TNAME	Point Density	Average GSD	Total Points	X Min	X Max	Y Min	Y Max	Z Min	Z MAX	GPS Min	GPS Max	1st Returns	2nd Returns	3rd Returns	Other Returns	Min Int	Max Int	Mean Int	Flightlines
976_750	0.13	2.82	666,188	976000.00	977999.99	750000.01	751999.99	416.80	523.89	-24230489.34	-24146455.81	501,642	108,408	46,760	9,378	01	2,320	43	1011,1021,1032
976_752	0.13	2.81	748,118	976000.00	977999.99	752000.00	753999.99	419.56	516.23	-24232538.91	-24147388.91	507,985	151,028	72,186	16,919	01	2,600	44	1021,1032,1041
976_754	0.13	2.79	680,163	976000.00	977999.99	754000.00	755999.99	423.14	516.95	-24233534.03	-24230479.83	514,300	101,522	50,877	13,464	01	130	60	1041,1032,1051
976_756	0.13	2.82	524,509	976000.01	977999.99	756000.00	757999.98	432.81	525.96	-24235628.83	-24232528.97	501,851	13,677	7,025	1,956	01	136	78	1041,1051,1061
976_758	0.07	3.70	312,958	976000.01	977999.96	758000.00	759999.99	430.89	540.22	-24235627.69	-15660709.99	291,616	13,429	6,208	1,705	01	151	47	1061,1051,1071,1081
976_760	0.13	2.75	571,082	976000.00	977999.99	760000.01	761999.99	431.70	537.97	-15662811.00	-15643740.61	530,134	31,005	8,858	1,085	01	540	22	1071,1081,1091
976_762	0.13	2.74	611,519	976000.00	977999.99	762000.00	763999.99	434.75	542.85	-15660718.13	-15642061.85	534,492	54,789	19,046	3,192	01	5,100	25	1091,1081,1101
976_764	0.13	2.79	556,462	976000.00	977999.99	764000.00	765999.99	436.23	547.52	-15643747.72	-15639870.24	515,888	29,699	9,382	1,493	01	600	26	1101,1091,1111
976_766	0.12	2.86	499,364	976000.00	977999.99	766000.00	767999.99	448.88	539.14	-15642070.66	-15638248.83	487,580	8,365	2,913	506	01	118	23	1111,1101,1121
976_768	0.13	2.81	507,145	976000.00	977999.99	768000.01	769999.99	452.42	459.24	-15639878.17	-13166806.67	507,143	02	00	00	01	109	25	1121,1111,1132
976_770	0.12	2.86	489,022	976000.00	977999.99	770000.00	771999.99	454.45	488.56	-15638256.55	-13166806.84	489,011	11	00	00	01	78	40	1132,1121,1142
976_772	0.13	2.82	568,055	976000.01	977999.99	772000.00	773999.99	437.02	534.90	-13170889.80	-13166807.17	502,894	45,476	16,635	3,050	01	5,100	40	1142,1132,1152
976_774	0.13	2.83	821,264	976000.00	977999.99	774000.00	775999.99	440.58	563.27	-13172966.45	-13168866.52	498,472	186,790	105,824	30,178	01	100	29	1142,1152,1162
976_776	0.12	2.91	663,053	976000.00	977999.99	776000.00	777999.99	442.59	563.39	-13203880.87	-13170882.03	471,581	111,865	62,085	17,522	01	102	29	1171,1162,1152,1181
976_778	0.12	2.84	758,694	976000.00	977999.99	778000.00	779999.99	431.89	554.47	-13205941.46	-13201882.58	495,594	181,298	70,476	11,326	01	182	21	1181,1171,1191
976_780	0.13	2.82	741,335	976000.00	977999.99	780000.00	781999.99	431.37	541.49	-13207872.94	-13203872.56	503,020	157,549	67,306	13,460	01	103	20	1191,1181,1201
976_782	0.12	2.85	643,823	976000.00	977999.99	782000.00	783999.99	433.63	580.52	-13209926.51	-13205933.27	494,308	96,627	43,587	9,301	01	81	28	1191,1201,1211

0.0 Report on LAS Statistics (By Tile) - continued

TNAME	Point Density	Average GSD	Total Points	X Min	X Max	Y Min	Y Max	Z Min	Z MAX	GPS Min	GPS Max	1st Returns	2nd Returns	3rd Returns	Other Returns	Min Int	Max Int	Mean Int	Flightlines
976_784	0.12	2.86	676,231	976000.00	977999.99	784000.00	785999.99	435.56	573.44	-13211879.25	-13207865.47	488,525	116,509	57,427	13,770	01	91	30	1201,1211,1221
976_786	0.13	2.78	701,653	976000.00	977999.99	786000.00	787999.99	438.22	566.14	-13220090.42	-13209918.64	518,308	112,975	56,726	13,644	01	137	27	1221,1211,1231
976_788	0.13	2.80	752,955	976000.00	977999.99	788000.00	789999.99	441.85	581.12	-13222044.46	-13211871.34	509,103	153,896	73,294	16,662	01	164	27	1221,1231,1241
976_790	0.12	2.94	621,315	976000.01	977999.99	790000.00	791999.99	441.64	573.70	-13226019.34	-13220082.22	462,711	106,313	43,426	8,865	01	180	26	1241,1231,1251,1261
976_792	0.13	2.76	654,549	976000.00	977999.99	792000.00	793999.99	448.95	580.77	-13228046.34	-13222036.55	525,350	87,627	35,453	6,119	01	800	34	1261,1251,1241,1271
976_794	0.13	2.77	630,907	976000.00	977999.99	794000.00	795999.99	457.77	579.14	-13229995.70	-13224085.73	519,797	69,316	33,734	8,060	01	300	38	1271,1261,1251,1281
976_796	0.12	2.88	578,551	976000.00	977999.99	796000.00	797999.99	462.96	584.49	-13239382.74	-13228038.60	480,790	63,070	28,182	6,509	01	101	38	1271,1281,1292
976_798	0.12	2.86	529,691	976000.00	977999.99	798000.00	799999.99	479.01	584.71	-13241501.62	-13229987.74	488,795	29,924	9,472	1,500	01	162	39	1281,1292,1302
976_800	0.12	2.87	500,727	976000.00	977999.98	800000.00	801999.99	491.29	581.01	-13243469.74	-13239375.66	486,625	9,315	3,989	798	01	80	41	1302,1292,1312
976_802	0.13	2.83	633,285	976000.00	977999.99	802000.00	803999.99	475.45	587.65	-13245569.53	-13241494.34	498,347	92,585	35,988	6,365	01	120	34	1312,1302,1322
976_804	0.12	2.91	713,335	976000.00	977999.99	804000.00	805999.99	465.22	611.22	-13254201.30	-13243462.29	473,050	155,125	69,444	15,716	01	85	27	1322,1312,1331
976_806	0.12	2.91	731,007	976000.00	977999.99	806000.00	807999.99	467.27	606.15	-13256297.46	-13245561.85	472,606	173,695	72,209	12,497	01	141	23	1331,1322,1341
976_808	0.12	2.89	856,981	976000.00	977999.99	808000.00	809999.99	472.31	614.76	-13260433.02	-13254193.42	480,182	239,020	112,649	25,130	01	400	19	1341,1331,1351,1361
976_810	0.13	2.79	677,828	976000.00	977999.99	810000.00	811999.99	487.19	606.74	-13262452.00	-13258284.83	513,975	105,026	48,657	10,170	01	78	30	1351,1361,1371
976_812	0.13	2.80	591,793	976000.00	977999.99	812000.00	813999.99	496.57	611.64	-13344186.11	-13260425.34	510,352	50,986	24,605	5,850	01	99	38	1371,1361,1381
976_814	0.12	2.90	604,721	976000.00	977999.99	814000.00	815999.98	493.18	601.36	-13346311.86	-13262443.81	475,744	85,217	36,654	7,106	01	540	33	1381,1371,1391
976_816	0.12	2.93	600,375	976000.00	977999.99	816000.00	817999.99	501.72	623.27	-13347830.83	-13344176.72	466,421	85,818	39,529	8,607	01	1,040	31	1381,1391,1401

0.0 Report on LAS Statistics (By Tile) - continued

TNAME	Point Density	Average GSD	Total Points	X Min	X Max	Y Min	Y Max	Z Min	Z MAX	GPS Min	GPS Max	1st Returns	2nd Returns	3rd Returns	Other Returns	Min Int	Max Int	Mean Int	Flightlines
976_818	0.12	2.88	489,702	976000.00	977999.99	818000.00	819999.99	516.77	590.69	-13349944.39	-13346302.21	480,988	6,089	2,258	367	01	580	42	1391,1401,1411
978_702	0.12	2.87	490,472	978000.00	979999.99	702000.00	703999.99	437.64	542.90	-24106982.30	-24104014.76	486,773	2,477	1,007	215	01	120	69	741,751,761
978_704	0.13	2.82	505,167	978000.00	979999.99	704000.00	705999.99	443.95	497.09	-24108878.61	-24105920.93	504,259	901	07	00	01	1,140	70	761,751,771
978_706	0.13	2.76	568,178	978000.00	979999.99	706000.00	707999.99	434.18	527.10	-24109908.49	-24106974.51	524,560	29,229	11,768	2,621	01	860	65	771,761,781
978_708	0.12	2.90	513,524	978000.00	979999.99	708000.00	709999.99	429.03	524.68	-24112807.89	-24108870.38	476,881	22,918	11,019	2,706	01	1,340	63	771,781,791,801
978_710	0.13	2.77	564,113	978000.00	979999.99	710000.00	711999.99	445.71	545.27	-24114734.78	-24109900.29	520,709	28,481	12,021	2,902	01	179	67	791,801,781,811
978_712	0.13	2.82	541,365	978000.00	979999.99	712000.00	713999.99	443.58	536.44	-24120390.76	-24111775.02	502,428	23,780	11,661	3,496	01	240	69	801,811,791,821
978_714	0.13	2.81	507,678	978000.00	979999.99	714000.01	715999.98	451.40	496.39	-24122139.84	-24114726.05	507,456	222	00	00	01	580	66	811,821,831
978_716	0.12	2.91	474,612	978000.00	979999.99	716000.00	717999.99	455.58	539.34	-24123056.41	-24120382.74	471,185	2,647	621	159	01	760	61	831,821,841
978_718	0.12	2.87	507,317	978000.00	979999.99	718000.00	719999.99	455.72	540.15	-24124826.64	-24122132.12	486,189	15,338	5,073	717	01	1,460	63	841,831,851
978_720	0.13	2.81	617,893	978000.00	979999.99	720000.00	721999.99	443.68	605.14	-24124826.35	-24058647.98	507,884	73,179	30,634	6,196	01	1,040	53	841,851,861
978_722	0.13	2.83	513,355	978000.00	979999.99	722000.00	723999.99	457.57	539.19	-24124825.87	-24058648.30	499,103	10,092	3,630	530	01	154	71	861,851,871
978_724	0.13	2.83	544,728	978000.00	979999.98	724000.00	725999.99	465.90	559.90	-24063335.40	-24058648.73	498,013	30,740	13,316	2,659	01	168	72	871,861,881,891
978_726	0.13	2.79	616,264	978000.01	979999.99	726000.00	727999.99	478.33	741.26	-24125734.26	-24060462.50	514,189	70,082	26,352	5,641	01	260	53	881,891,871,901
978_728	0.12	2.86	539,601	978000.00	979999.99	728000.00	729999.99	494.46	746.76	-24127665.41	-24063328.42	489,792	35,333	12,044	2,432	01	560	57	891,901,911
978_730	0.13	2.78	585,459	978000.00	979999.99	730000.00	731999.99	457.45	586.15	-24128600.36	-24125726.22	517,071	43,362	20,127	4,899	01	1,020	58	911,901,921
978_732	0.13	2.80	568,288	978000.00	979999.99	732000.00	733999.99	435.34	548.85	-24134784.31	-24127656.77	510,297	40,908	13,993	3,090	01	5,100	58	921,911,931
978_734	0.12	2.90	564,509	978000.00	979999.99	734000.00	735999.99	424.85	557.56	-24135715.90	-24128592.13	475,328	61,919	22,331	4,931	01	5,100	50	931,921,941
978_736	0.12	2.87	575,330	978000.00	979999.99	736000.00	737999.99	413.98	523.95	-24137675.66	-24134776.22	485,991	62,253	22,711	4,375	01	5,100	45	931,941,951
978_738	0.13	2.82	762,387	978000.00	979999.97	738000.00	739999.99	417.15	511.79	-24138608.45	-24135707.61	503,989	178,179	67,651	12,568	01	1,400	38	941,951,961
978_740	0.11	2.96	603,188	978000.00	979999.99	740000.00	741999.99	419.65	507.96	-24140582.89	-24137667.11	455,519	96,993	41,801	8,875	01	1,320	45	951,961,971
978_742	0.12	2.84	626,367	978000.00	979999.99	742000.00	743999.99	410.89	530.84	-24143502.16	-24138599.84	494,520	83,634	38,772	9,441	01	2,480	49	981,961,971,991
978_744	0.13	2.77	679,588	978000.00	979999.99	744000.00	745999.99	416.22	524.26	-24144436.59	-24141501.80	521,250	108,836	40,110	9,392	01	1,000	47	981,991,1001
978_746	0.12	2.92	503,482	978000.00	979999.99	746000.00	747999.99	421.01	498.86	-24146456.95	-24143493.93	469,916	27,907	4,661	998	01	171	66	1001,991,1011
978_748	0.12	2.91	575,767	978000.00	979999.98	748000.00	749999.99	415.45	526.18	-24147404.32	-24144427.89	472,151	67,403	29,050	7,163	01	900	53	1001,1011,1021

0.0 Report on LAS Statistics (By Tile) - continued

TNAME	Point Density	Average GSD	Total Points	X Min	X Max	Y Min	Y Max	Z Min	Z MAX	GPS Min	GPS Max	1st Returns	2nd Returns	3rd Returns	Other Returns	Min Int	Max Int	Mean Int	Flightlines
978_750	0.12	2.87	500,849	978000.00	979999.99	750000.00	751999.99	421.22	503.67	-24230496.63	-24146448.72	487,339	10,460	2,638	412	01	240	62	1011,1021,1032
978_752	0.13	2.80	527,987	978000.00	979999.99	752000.00	753999.99	426.50	504.49	-24232531.34	-24147396.38	510,804	10,875	5,121	1,187	01	520	69	1021,1032,1041
978_754	0.13	2.83	521,645	978000.00	979999.99	754000.01	755999.99	426.31	507.52	-24233541.40	-24230487.18	500,540	13,127	6,345	1,633	01	132	81	1032,1041,1051
978_756	0.12	2.85	523,553	978000.00	979999.99	756000.00	757999.99	430.63	518.98	-24235621.31	-24232521.57	492,653	18,441	9,600	2,859	01	141	80	1041,1051,1061
978_758	0.08	3.64	307,963	978000.00	979999.99	758000.00	759999.99	438.08	514.06	-24235620.20	-15660718.18	301,418	4,176	1,840	529	01	118	46	1061,1051,1071,1081
978_760	0.14	2.69	598,218	978000.00	979999.99	760000.00	761999.99	434.59	524.77	-15662803.32	-15643733.44	553,304	32,341	10,949	1,624	01	112	20	1071,1081,1091
978_762	0.13	2.75	585,081	978000.00	979999.99	762000.00	763999.99	437.61	534.15	-15660726.60	-15642069.97	530,131	38,966	13,457	2,527	01	1,580	26	1081,1091,1101
978_764	0.13	2.76	529,199	978000.00	979999.99	764000.00	765999.98	444.71	517.36	-15643740.58	-15639863.38	526,356	2,309	494	40	01	168	27	1091,1101,1111
978_766	0.13	2.81	506,006	978000.00	979999.99	766000.00	767999.99	448.57	489.02	-15642078.90	-15638256.16	505,646	338	21	01	01	940	25	1111,1101,1121
978_768	0.13	2.81	506,604	978000.00	979999.99	768000.00	769999.99	450.77	504.50	-15639870.83	-13166798.98	506,447	125	29	03	01	108	27	1121,1111,1132
978_770	0.12	2.85	503,823	978000.00	979999.99	770000.01	771999.99	437.64	528.20	-15638264.24	-13166799.12	491,267	9,500	2,700	356	01	3,000	41	1132,1121,1142
978_772	0.13	2.83	639,169	978000.00	979999.99	772000.00	773999.99	427.25	559.90	-13170882.02	-13166799.40	500,655	93,348	37,771	7,395	01	91	37	1132,1142,1152
978_774	0.13	2.80	732,991	978000.00	979999.98	774000.00	775999.99	427.53	558.70	-13201897.52	-13168873.89	510,380	130,774	71,218	20,619	01	135	34	1152,1142,1162,1171
978_776	0.12	2.88	806,684	978000.00	979999.99	776000.00	777999.99	428.20	557.71	-13203873.66	-13170874.46	481,822	198,926	97,936	28,000	01	320	24	1162,1171,1152,1181
978_778	0.12	2.91	584,782	978000.00	979999.99	778000.00	779999.99	430.79	554.32	-13205949.00	-13201890.03	472,520	73,884	31,963	6,415	01	720	25	1181,1171,1191
978_780	0.13	2.80	567,773	978000.01	979999.99	780000.00	781999.99	436.14	553.02	-13207865.78	-13203865.49	511,218	40,411	14,125	2,019	01	77	29	1181,1191,1201
978_782	0.13	2.80	682,087	978000.00	979999.99	782000.00	783999.99	442.94	566.60	-13209934.10	-13205940.68	511,131	121,288	43,212	6,456	01	400	27	1201,1191,1211

0.0 Report on LAS Statistics (By Tile) - continued

TNAME	Point Density	Average GSD	Total Points	X Min	X Max	Y Min	Y Max	Z Min	Z MAX	GPS Min	GPS Max	1st Returns	2nd Returns	3rd Returns	Other Returns	Min Int	Max Int	Mean Int	Flightlines
978_784	0.12	2.87	487,060	978000.00	979999.99	784000.00	785999.99	456.59	531.78	-13211871.93	-13207858.24	484,861	1,646	503	50	01	1,200	37	1211,1201,1221
978_786	0.13	2.78	534,153	978000.00	979999.99	786000.00	787999.99	457.11	573.11	-13220097.87	-13209926.20	516,367	12,528	4,442	816	01	500	40	1211,1221,1231
978_788	0.13	2.78	656,414	978000.00	979999.99	788000.00	789999.99	449.84	571.95	-13222036.97	-13211864.28	518,582	90,472	39,857	7,503	01	200	32	1221,1231,1241
978_790	0.12	2.90	762,901	978000.00	979999.99	790000.00	791999.99	442.16	604.82	-13226011.99	-13220089.99	474,567	195,508	78,518	14,308	01	500	23	1241,1231,1251,1261
978_792	0.13	2.82	716,126	978000.00	979999.99	792000.00	793999.99	444.15	587.09	-13228054.03	-13222032.12	502,663	138,363	61,395	13,705	01	141	27	1261,1241,1251,1271
978_794	0.13	2.83	629,958	978000.00	979999.99	794000.00	795999.99	446.33	583.23	-13229988.29	-13224088.98	498,819	80,667	40,275	10,197	01	1,020	32	1271,1261,1251,1281
978_796	0.13	2.83	568,119	978000.00	979999.99	796000.00	797999.99	452.56	575.27	-13239375.71	-13228046.31	499,580	44,751	19,558	4,230	01	128	42	1281,1271,1292
978_798	0.13	2.77	629,682	978000.00	979999.99	798000.00	799999.99	461.70	591.43	-13241508.83	-13229980.18	521,921	72,768	29,193	5,800	01	800	36	1292,1281,1302
978_800	0.12	2.85	521,110	978000.00	979999.98	800000.01	801999.99	475.45	578.25	-13243462.56	-13239368.46	493,389	19,177	7,269	1,275	01	540	41	1302,1292,1312
978_802	0.12	2.89	691,443	978000.00	979999.99	802000.00	803999.99	461.66	602.45	-13245576.45	-13241501.54	479,029	134,369	63,279	14,766	01	760	30	1302,1312,1322
978_804	0.12	2.94	574,151	978000.00	979999.99	804000.00	805999.99	461.34	595.27	-13254193.89	-13243455.11	463,508	72,125	31,629	6,889	01	105	36	1322,1312,1331
978_806	0.12	2.88	602,912	978000.00	979999.99	806000.00	807999.98	468.93	598.88	-13256304.58	-13245569.17	481,316	80,835	34,077	6,684	01	84	28	1322,1331,1341
978_808	0.12	2.93	623,769	978000.00	979999.99	808000.00	809999.99	472.28	603.95	-13260440.19	-13254186.22	464,785	106,062	44,399	8,523	01	116	26	1341,1331,1351,1361
978_810	0.12	2.84	562,168	978000.00	979999.99	810000.00	811999.99	494.10	594.27	-13262444.65	-13258277.83	495,727	45,434	17,892	3,115	01	162	33	1351,1361,1371
978_812	0.12	2.86	500,264	978000.00	979999.99	812000.00	813999.99	520.02	616.27	-13344179.11	-13260432.51	490,415	6,777	2,544	528	01	112	44	1371,1361,1381
978_814	0.12	2.90	550,532	978000.00	979999.99	814000.00	815999.99	511.38	605.52	-13346319.01	-13262436.55	475,413	49,571	21,608	3,940	01	172	37	1371,1381,1391
978_816	0.12	2.84	494,866	978000.01	979999.99	816000.00	817999.99	523.45	564.31	-13347823.80	-13344169.49	494,854	12	00	00	01	70	33	1381,1391,1401

0.0 Report on LAS Statistics (By Tile) - continued

TNAME	Point Density	Average GSD	Total Points	X Min	X Max	Y Min	Y Max	Z Min	Z MAX	GPS Min	GPS Max	1st Returns	2nd Returns	3rd Returns	Other Returns	Min Int	Max Int	Mean Int	Flightlines
978_818	0.12	2.87	501,717	978000.00	979999.99	818000.00	819999.99	513.38	599.15	-13349951.62	-13346309.58	485,582	11,270	4,171	694	01	92	36	1391,1401,1411
980_702	0.12	2.87	508,664	980000.00	981999.99	702000.00	703999.99	430.23	521.11	-24106989.69	-24104022.03	485,144	14,213	7,151	2,156	01	4,760	65	751,741,761
980_704	0.13	2.81	507,679	980000.00	981999.99	704000.00	705999.99	440.04	492.82	-24108871.13	-24105913.49	506,856	794	29	00	01	3,560	68	761,751,771
980_706	0.13	2.78	519,148	980000.00	981999.99	706000.00	707999.99	448.26	503.73	-24109915.73	-24106981.78	516,513	2,206	406	23	01	172	70	771,761,781
980_708	0.12	2.94	484,837	980000.00	981999.99	708000.00	709999.96	444.60	513.07	-24112815.04	-24108863.08	462,308	15,953	5,851	725	01	205	65	781,771,791,801
980_710	0.13	2.83	499,697	980000.00	981999.99	710000.00	711999.98	451.99	496.17	-24114727.21	-24109909.30	499,194	501	02	00	01	187	69	791,801,781,811
980_712	0.12	2.86	496,359	980000.00	981999.99	712000.00	713999.99	459.67	541.15	-24120398.12	-24111771.93	490,735	4,818	748	58	01	800	76	811,791,801,821
980_714	0.13	2.77	532,250	980000.00	981999.99	714000.00	715999.99	451.10	520.52	-24122132.81	-24114718.93	522,583	6,712	2,594	361	01	740	68	811,821,831
980_716	0.12	2.86	489,876	980000.00	981999.99	716000.00	717999.99	450.72	494.44	-24123063.82	-24120390.10	489,800	74	02	00	01	187	61	821,831,841
980_718	0.12	2.85	544,515	980000.00	981999.99	718000.00	719999.99	448.09	536.75	-24124819.55	-24122124.67	491,059	35,967	14,676	2,813	01	5,100	58	831,841,851
980_720	0.13	2.79	663,215	980000.01	981999.99	720000.00	721999.99	430.85	551.58	-24124819.25	-24058655.31	514,778	96,434	43,066	8,937	01	1,360	49	851,841,861
980_722	0.12	2.87	489,406	980000.00	981999.98	722000.00	723999.99	450.98	543.40	-24124818.66	-24058655.60	485,266	2,924	984	232	01	5,100	75	861,851,871
980_724	0.12	2.87	691,311	980000.00	981999.99	724000.00	725999.99	447.34	576.24	-24063328.05	-24058656.03	486,433	129,296	61,705	13,877	01	2,380	48	871,861,881,891
980_726	0.13	2.81	621,564	980000.00	981999.98	726000.00	727999.99	462.10	580.27	-24125741.47	-24060454.67	505,407	79,161	30,678	6,318	01	122	46	891,881,871,901
980_728	0.12	2.91	643,957	980000.00	981999.99	728000.00	729999.99	489.59	599.84	-24127657.70	-24063320.99	471,925	98,542	55,228	18,262	01	5,100	45	901,891,911
980_730	0.13	2.79	676,264	980000.01	981999.99	730000.00	731999.99	448.46	591.52	-24128607.42	-24125733.51	515,165	92,942	51,962	16,195	01	1,300	52	901,911,921
980_732	0.13	2.81	586,499	980000.00	981999.99	732000.00	733999.99	437.68	567.47	-24134777.10	-24127649.62	505,279	51,439	23,529	6,252	01	186	52	921,911,931
980_734	0.12	2.90	570,518	980000.00	981999.99	734000.00	735999.99	426.85	546.77	-24135723.02	-24128599.63	476,537	59,827	27,281	6,873	01	680	51	921,931,941
980_736	0.12	2.89	507,706	980000.00	981999.99	736000.00	737999.99	420.71	512.12	-24137668.33	-24134768.81	478,747	21,243	6,566	1,150	01	5,100	51	941,931,951
980_738	0.12	2.84	666,324	980000.00	981999.99	738000.00	739999.99	415.91	520.59	-24138615.84	-24135714.88	497,279	113,667	45,416	9,962	01	240	41	951,941,961
980_740	0.13	2.81	631,168	980000.00	981999.99	740000.00	741999.99	420.05	524.65	-24140575.56	-24137659.75	505,359	80,438	36,636	8,735	01	600	46	951,961,971
980_742	0.13	2.80	609,944	980000.00	981999.99	742000.00	743999.99	410.74	509.93	-24143494.89	-24138607.31	510,266	65,003	28,599	6,076	01	2,380	53	981,961,971,991
980_744	0.13	2.77	656,318	980000.00	981999.99	744000.00	745999.99	418.90	523.52	-24144443.65	-24140570.51	519,706	91,299	37,516	7,797	01	1,180	50	991,981,971,1001
980_746	0.12	2.88	512,091	980000.00	981999.99	746000.00	747999.99	415.21	506.02	-24146449.71	-24143486.46	483,843	17,430	8,399	2,419	01	3,660	61	991,1001,1011

0.0 Report on LAS Statistics (By Tile) - continued

TNAME	Point Density	Average GSD	Total Points	X Min	X Max	Y Min	Y Max	Z Min	Z MAX	GPS Min	GPS Max	1st Returns	2nd Returns	3rd Returns	Other Returns	Min Int	Max Int	Mean Int	Flightlines
980_748	0.12	2.90	545,049	980000.00	981999.99	748000.00	749999.99	415.49	515.38	-24147411.79	-24144435.48	476,983	43,970	19,488	4,608	01	440	57	1001,1011,1021
980_750	0.12	2.84	507,104	980000.00	981999.99	750000.00	751999.99	419.18	507.26	-24230504.03	-24146441.51	496,603	7,287	2,681	533	01	123	64	1011,1021,1032
980_752	0.13	2.78	520,297	980000.00	981999.99	752000.00	753999.99	431.88	491.09	-24232524.25	-24147403.48	518,097	1,877	307	16	01	620	72	1021,1032,1041
980_754	0.12	2.84	511,125	980000.00	981999.99	754000.00	755999.99	435.96	507.28	-24233548.75	-24230494.49	497,487	7,922	4,442	1,274	01	150	80	1041,1032,1051
980_756	0.12	2.86	513,197	980000.00	981999.99	756000.00	757999.99	435.59	522.77	-24235613.79	-24232513.99	490,286	13,602	7,241	2,068	01	2,960	74	1041,1051,1061
980_758	0.08	3.62	311,554	980000.00	981999.99	758000.01	759999.99	439.73	521.19	-24235612.69	-15660726.79	305,496	3,601	1,873	584	01	108	46	1051,1061,1071,1081
980_760	0.14	2.70	551,243	980000.00	981999.99	760000.00	761999.99	440.88	495.99	-15662795.69	-15643725.83	549,655	1,380	203	05	01	1,460	21	1081,1071,1091
980_762	0.14	2.71	547,654	980000.00	981999.99	762000.00	763999.99	444.70	525.76	-15660735.19	-15642078.16	543,707	2,915	910	122	01	69	23	1081,1091,1101
980_764	0.13	2.75	532,018	980000.00	981999.99	764000.00	765999.99	448.16	504.14	-15643733.46	-15639856.09	528,974	2,471	527	46	01	67	27	1091,1101,1111
980_766	0.13	2.73	535,930	980000.00	981999.99	766000.00	767999.99	449.38	483.40	-15642087.03	-15638263.68	535,683	246	01	00	01	60	25	1101,1111,1121
980_768	0.14	2.72	540,439	980000.00	981999.99	768000.00	769999.99	452.92	461.83	-15639863.68	-13166791.49	540,437	02	00	00	01	76	26	1111,1121,1132
980_770	0.13	2.82	549,522	980000.00	981999.99	770000.00	771999.99	432.85	545.89	-15638272.43	-13166791.67	504,206	28,624	13,801	2,891	01	89	39	1121,1132,1142
980_772	0.12	2.90	701,421	980000.00	981999.99	772000.00	773999.98	426.37	547.10	-13170874.25	-13166791.94	474,719	137,064	70,648	18,990	01	560	30	1142,1132,1152
980_774	0.12	2.89	579,939	980000.00	981999.99	774000.00	775999.98	427.52	543.01	-13172980.87	-13168880.87	479,633	64,009	29,133	7,164	01	240	45	1152,1142,1162
980_776	0.12	2.91	501,338	980000.00	981999.99	776000.00	777999.99	432.69	526.51	-13203866.31	-13170867.14	473,031	21,054	6,037	1,216	01	107	38	1162,1152,1171,1181
980_778	0.13	2.82	518,067	980000.00	981999.99	778000.00	779999.99	436.76	539.53	-13205956.29	-13201897.47	502,150	12,233	3,284	400	01	99	33	1171,1181,1191
980_780	0.13	2.83	535,804	980000.00	981999.99	780000.00	781999.99	449.16	539.95	-13207858.46	-13203858.40	500,073	26,614	8,134	983	01	88	28	1191,1181,1201

0.0 Report on LAS Statistics (By Tile) - continued

TNAME	Point Density	Average GSD	Total Points	X Min	X Max	Y Min	Y Max	Z Min	Z MAX	GPS Min	GPS Max	1st Returns	2nd Returns	3rd Returns	Other Returns	Min Int	Max Int	Mean Int	Flightlines
980_782	0.13	2.82	506,662	980000.00	981999.99	782000.00	783999.99	454.17	528.52	-13209941.58	-13205948.01	504,347	1,743	502	70	01	440	34	1191,1201,1211
980_784	0.12	2.86	492,905	980000.00	981999.99	784000.00	785999.99	474.62	569.59	-13211864.59	-13207850.97	487,606	3,750	1,320	229	01	800	39	1201,1211,1221
980_786	0.12	2.85	513,898	980000.00	981999.99	786000.00	787999.99	481.91	565.09	-13220105.72	-13209933.68	493,994	15,004	4,386	514	01	123	40	1211,1221,1231
980_788	0.13	2.78	518,503	980000.00	981999.98	788000.00	789999.99	488.86	504.83	-13222029.57	-13211857.08	518,484	19	00	00	02	66	36	1231,1221,1241
980_790	0.13	2.81	525,847	980000.00	981999.99	790000.00	791999.99	465.19	582.90	-13226004.73	-13220097.88	506,742	13,019	5,203	883	01	104	39	1241,1231,1251,1261
980_792	0.12	2.84	682,300	980000.00	981999.99	792000.00	793999.99	455.47	598.84	-13228061.57	-13222021.52	494,462	124,226	52,973	10,639	01	80	30	1261,1251,1241,1271
980_794	0.12	2.84	806,731	980000.00	981999.99	794000.00	795999.99	448.21	600.94	-13229980.61	-13225996.91	495,270	192,443	96,137	22,881	01	860	25	1271,1261,1281
980_796	0.12	2.88	621,246	980000.00	981999.99	796000.00	797999.99	447.77	580.74	-13239368.31	-13228054.03	483,783	86,274	40,564	10,625	01	82	32	1281,1271,1292
982_702	0.12	2.89	478,772	982000.00	983999.99	702000.00	703999.99	432.59	461.48	-24106997.28	-24104029.24	478,707	65	00	00	01	110	67	751,741,761
982_704	0.13	2.76	526,282	982000.00	983999.99	704000.00	705999.99	434.73	491.52	-24108863.77	-24105905.95	525,895	381	06	00	01	420	69	761,751,771
982_706	0.14	2.72	546,819	982000.00	983999.99	706000.00	707999.99	443.06	515.12	-24109922.94	-24106988.96	540,765	4,237	1,540	277	01	180	68	771,761,781
982_708	0.11	2.96	463,006	982000.00	983999.98	708000.00	709999.99	449.16	513.57	-24112822.34	-24108855.72	456,858	4,667	1,321	160	01	118	72	771,781,791,801
982_710	0.13	2.78	517,265	982000.00	983999.98	710000.00	711999.99	459.00	504.02	-24114719.89	-24111760.33	516,543	721	01	00	01	121	75	801,791,811
982_712	0.12	2.84	501,403	982000.01	983999.99	712000.00	713999.99	452.77	533.02	-24120405.42	-24111762.37	496,931	3,027	1,134	311	01	1,360	82	811,801,791,821
982_714	0.13	2.77	851,486	982000.00	983999.99	714000.00	715999.99	440.43	550.98	-24122125.45	-24114711.60	522,920	202,888	101,585	24,093	01	1,080	42	821,811,831
982_716	0.12	2.87	795,939	982000.00	983999.99	716000.00	717999.99	441.23	556.52	-24123070.98	-24120397.45	485,880	197,150	93,050	19,859	01	640	36	831,821,841
982_718	0.12	2.91	494,911	982000.00	983999.99	718000.00	719999.99	438.54	540.21	-24124812.17	-24122117.37	471,327	15,130	6,905	1,549	01	111	60	831,841,851
982_720	0.12	2.85	743,323	982000.00	983999.99	720000.00	721999.99	423.25	536.34	-24124811.90	-24058662.58	492,008	151,657	78,515	21,143	01	700	40	851,841,861
982_722	0.12	2.85	655,316	982000.00	983999.99	722000.00	723999.99	430.47	543.90	-24124811.39	-24058662.90	493,300	99,430	49,780	12,806	01	640	52	861,851,871
982_724	0.12	2.84	697,728	982000.00	983999.99	724000.00	725999.99	429.77	543.71	-24063320.63	-24058663.42	495,748	132,332	57,611	12,037	01	5,100	47	871,861,881,891
982_726	0.13	2.79	564,712	982000.00	983999.99	726000.00	727999.99	453.49	555.64	-24125749.18	-24060447.40	514,177	32,445	14,264	3,826	01	2,300	57	871,891,881,901

0.0 Report on LAS Statistics (By Tile) - continued

TNAME	Point Density	Average GSD	Total Points	X Min	X Max	Y Min	Y Max	Z Min	Z MAX	GPS Min	GPS Max	1st Returns	2nd Returns	3rd Returns	Other Returns	Min Int	Max Int	Mean Int	Flightlines
982_728	0.13	2.80	672,793	982000.00	983999.99	728000.00	729999.99	457.01	585.94	-24127650.41	-24063313.50	511,965	95,718	50,740	14,370	01	160	46	891,901,911
982_730	0.13	2.76	836,462	982000.00	983999.99	730000.00	731999.99	465.45	582.19	-24128614.72	-24125740.72	526,523	182,948	98,431	28,560	01	1,000	43	911,901,921
982_732	0.13	2.83	906,256	982000.00	983999.98	732000.00	733999.99	446.10	578.52	-24134769.71	-24127642.32	500,254	238,687	129,338	37,977	01	980	36	921,911,931
982_734	0.12	2.87	681,215	982000.00	983999.99	734000.00	735999.99	437.71	580.96	-24135730.34	-24128606.81	485,821	120,567	58,307	16,520	01	940	43	921,931,941
982_736	0.12	2.86	625,915	982000.00	983999.99	736000.00	737999.99	419.59	522.72	-24137660.89	-24134761.54	487,765	92,535	37,713	7,902	01	1,600	44	941,931,951
982_738	0.12	2.88	1,072,431	982000.00	983999.99	738000.00	739999.99	412.24	529.61	-24138623.19	-24135722.00	483,235	366,973	179,598	42,625	01	580	25	951,941,961
982_740	0.12	2.86	984,617	982000.00	983999.99	740000.00	741999.99	410.37	536.77	-24141521.65	-24137652.36	490,688	306,259	148,062	39,608	01	3,040	27	961,971,951,981
982_742	0.13	2.83	843,380	982000.00	983999.99	742000.00	743999.99	410.49	522.61	-24143487.48	-24138614.67	498,118	239,151	88,476	17,635	01	2,660	35	981,961,971,991
982_744	0.13	2.81	598,336	982000.00	983999.99	744000.00	745999.99	416.42	514.61	-24144450.98	-24141516.69	507,057	63,117	23,079	5,083	01	400	51	991,981,1001
982_746	0.13	2.81	621,463	982000.00	983999.99	746000.00	747999.99	415.17	506.14	-24146442.56	-24143479.01	505,503	80,459	29,454	6,047	01	3,580	55	991,1001,1011
982_748	0.12	2.86	630,246	982000.00	983999.99	748000.00	749999.99	416.04	513.07	-24147419.15	-24144442.87	489,446	89,488	41,427	9,885	01	600	52	1011,1001,1021
982_750	0.12	2.89	663,281	982000.00	983999.99	750000.00	751999.99	420.16	526.31	-24230511.21	-24146434.30	478,110	117,003	55,116	13,052	01	820	45	1011,1021,1032
982_752	0.13	2.82	551,501	982000.01	983999.99	752000.00	753999.99	423.89	520.57	-24232516.58	-24147410.98	501,782	29,685	15,491	4,543	01	280	62	1032,1021,1041
982_754	0.12	2.87	542,738	982000.00	983999.99	754000.02	755999.99	430.10	523.12	-24233556.15	-24230501.90	485,692	33,279	18,405	5,362	01	159	67	1041,1032,1051
982_756	0.13	2.82	510,415	982000.00	983999.99	756000.01	757999.99	432.34	504.85	-24235606.55	-24232506.70	503,156	4,808	2,032	419	01	5,100	72	1051,1041,1061
982_758	0.08	3.54	324,120	982000.00	983999.99	758000.00	759999.99	436.96	500.45	-24235605.45	-15660735.27	319,085	3,582	1,279	174	01	140	45	1061,1051,1071,1081
982_760	0.13	2.74	534,584	982000.00	983999.99	760000.00	761999.99	440.51	497.89	-15662787.89	-15643718.66	532,885	1,288	382	29	01	53	21	1071,1081,1091
982_762	0.13	2.80	514,594	982000.01	983999.99	762000.00	763999.99	444.53	519.47	-15660743.41	-15642086.34	509,007	3,934	1,449	204	01	71	25	1081,1091,1101
982_764	0.12	2.88	486,921	982000.00	983999.99	764000.00	765999.99	448.25	519.46	-15643725.93	-15639848.71	483,296	2,570	939	116	01	68	28	1091,1101,1111
982_766	0.13	2.79	514,978	982000.00	983999.99	766000.00	767999.99	447.98	483.73	-15642094.48	-15638271.77	514,766	210	02	00	01	58	23	1101,1111,1121

0.0 Report on LAS Statistics (By Tile) - continued

TNAME	Point Density	Average GSD	Total Points	X Min	X Max	Y Min	Y Max	Z Min	Z MAX	GPS Min	GPS Max	1st Returns	2nd Returns	3rd Returns	Other Returns	Min Int	Max Int	Mean Int	Flightlines
982_768	0.14	2.72	540,147	982000.00	983999.99	768000.00	769999.99	452.14	464.98	-15639856.36	-13166784.35	540,143	04	00	00	01	69	26	1121,1111,1132
982_770	0.12	2.89	648,854	982000.00	983999.99	770000.00	771999.99	426.24	549.52	-15638280.34	-13166784.47	479,794	102,228	52,538	14,294	01	129	28	1121,1132,1142
982_772	0.12	2.91	719,534	982000.00	983999.99	772000.00	773999.99	425.81	561.02	-13172987.99	-13166784.67	472,303	146,683	77,890	22,658	01	153	28	1142,1132,1152,1162
982_774	0.13	2.83	757,437	982000.00	983999.99	774000.00	775999.99	427.57	545.53	-13172988.22	-13168887.96	500,363	152,001	80,754	24,319	01	200	32	1152,1142,1162
982_776	0.12	2.92	761,829	982000.00	983999.99	776000.00	777999.99	429.15	561.55	-13203859.15	-13170859.65	467,829	180,882	89,605	23,513	01	660	25	1162,1171,1152,1181
982_778	0.13	2.81	696,115	982000.00	983999.99	778000.00	779999.99	434.37	564.15	-13205963.47	-13201904.89	505,372	121,811	56,788	12,144	01	96	21	1171,1181,1191
982_780	0.12	2.84	769,592	982000.00	983999.99	780000.00	781999.99	440.67	572.96	-13207851.25	-13203851.10	495,891	178,374	79,661	15,666	01	121	21	1181,1191,1201
982_782	0.13	2.79	575,199	982000.00	983999.99	782000.00	783999.99	446.93	558.02	-13209949.05	-13205955.51	514,202	41,802	16,452	2,743	01	79	31	1191,1201,1211
982_784	0.13	2.80	513,967	982000.00	983999.99	784000.00	785999.99	460.22	542.75	-13211857.44	-13207843.73	510,703	2,353	798	113	01	93	39	1211,1201,1221
982_786	0.12	2.87	491,014	982000.00	983999.99	786000.00	787999.99	479.96	558.65	-13220113.17	-13209941.24	485,613	4,338	939	124	01	166	40	1211,1221,1231
982_788	0.13	2.80	550,239	982000.00	983999.99	788000.00	789999.99	472.63	577.70	-13222022.02	-13211849.68	509,267	28,941	10,435	1,596	01	158	36	1221,1231,1241
982_790	0.12	2.91	485,393	982000.00	983999.99	790000.00	791999.98	481.99	669.85	-13225994.12	-13220105.44	472,094	8,882	3,718	699	01	760	39	1231,1241,1251,1261
982_792	0.13	2.80	510,654	982000.00	983999.99	792000.00	793999.99	490.44	507.53	-13228069.03	-13222014.11	510,654	00	00	00	02	75	40	1261,1251,1241,1271
982_794	0.13	2.80	609,040	982000.00	983999.99	794000.00	795999.99	469.52	583.02	-13229973.13	-13224106.02	511,601	63,368	28,524	5,547	01	80	38	1271,1261,1251,1281
982_796	0.12	2.88	794,289	982000.00	983999.99	796000.00	797999.99	450.01	598.69	-13239361.21	-13228061.41	482,087	192,474	95,336	24,392	01	720	28	1271,1281,1292
984_702	0.12	2.88	540,252	984000.01	985999.99	702000.00	703999.99	430.87	519.73	-24107004.70	-24104036.51	481,416	39,763	16,074	2,999	01	820	58	741,751,761
984_704	0.13	2.75	534,551	984000.00	985999.99	704000.00	705999.99	440.10	517.15	-24108856.59	-24105898.80	529,382	3,331	1,441	397	01	143	71	761,751,771
984_706	0.14	2.71	550,500	984000.00	985999.99	706000.00	707999.99	444.07	526.02	-24109930.21	-24106996.41	545,173	3,886	1,237	204	01	136	74	771,761,781

0.0 Report on LAS Statistics (By Tile) - continued

TNAME	Point Density	Average GSD	Total Points	X Min	X Max	Y Min	Y Max	Z Min	Z MAX	GPS Min	GPS Max	1st Returns	2nd Returns	3rd Returns	Other Returns	Min Int	Max Int	Mean Int	Flightlines
984_708	0.11	2.97	457,835	984000.00	985999.98	708000.01	709999.99	451.44	530.09	-24112829.40	-24108848.07	452,165	4,381	1,138	151	01	178	71	781,771,791,801
984_710	0.12	2.85	508,060	984000.00	985999.99	710000.00	711999.99	455.67	533.65	-24114712.50	-24111753.24	491,856	11,307	4,174	723	01	1,740	70	801,791,811
984_712	0.12	2.89	495,379	984000.00	985999.99	712000.00	713999.99	448.22	526.15	-24120412.63	-24112821.62	478,271	12,302	4,135	671	01	142	76	801,811,821
984_714	0.13	2.78	681,289	984000.00	985999.99	714000.00	715999.98	438.10	540.94	-24122118.13	-24114704.36	517,118	103,822	48,666	11,683	01	1,060	49	821,811,831
984_716	0.12	2.87	638,659	984000.00	985999.99	716000.00	717999.99	428.51	540.10	-24123078.22	-24120404.64	486,797	92,790	47,443	11,629	01	860	45	821,831,841
984_718	0.12	2.89	532,079	984000.00	985999.99	718000.00	719999.99	426.88	518.43	-24124805.13	-24122110.16	480,745	32,015	15,474	3,845	01	520	58	831,841,851
984_720	0.12	2.85	665,660	984000.00	985999.99	720000.00	721999.99	416.46	545.49	-24124804.81	-24058669.91	492,875	109,844	50,858	12,083	01	2,500	46	841,851,861
984_722	0.12	2.86	839,528	984000.00	985999.99	722000.00	723999.99	420.55	538.70	-24124804.29	-24058670.23	487,524	214,297	106,793	30,914	01	1,540	38	851,861,871
984_724	0.13	2.80	626,109	984000.00	985999.99	724000.00	725999.99	425.27	536.10	-24063313.10	-24058670.69	510,673	73,933	32,943	8,560	01	1,040	55	861,871,881,891
984_726	0.12	2.84	524,580	984000.00	985999.98	726000.00	727999.99	436.32	538.02	-24125756.34	-24060439.96	495,503	18,320	8,191	2,566	01	860	62	881,891,871,901
984_728	0.12	2.87	535,825	984000.00	985999.99	728000.00	729999.99	436.74	546.57	-24127643.05	-24063306.32	484,988	33,157	14,234	3,446	01	149	58	901,891,911
984_730	0.12	2.85	539,082	984000.00	985999.98	730000.00	731999.99	441.23	575.80	-24128622.02	-24125748.37	492,758	28,012	14,619	3,693	01	160	65	901,911,921
984_732	0.12	2.89	646,146	984000.00	985999.99	732000.00	733999.99	453.52	585.27	-24134762.50	-24127635.06	479,276	102,346	49,739	14,785	01	1,620	54	911,921,931
984_734	0.12	2.84	674,735	984000.00	985999.99	734000.00	735999.99	443.86	580.77	-24135737.70	-24128614.26	497,726	109,610	52,502	14,897	01	340	44	921,931,941
984_736	0.12	2.84	532,736	984000.00	985999.99	736000.01	737999.99	420.27	662.93	-24137653.47	-24134753.92	495,071	26,033	9,593	2,039	01	2,520	54	931,941,951
984_738	0.12	2.90	892,413	984000.00	985999.99	738000.00	739999.99	410.55	524.58	-24138630.58	-24135729.42	475,152	262,719	125,686	28,856	01	2,060	28	941,951,961
984_740	0.12	2.86	1,080,338	984000.00	985999.99	740000.00	741999.99	410.40	532.35	-24141532.78	-24137645.07	487,557	365,180	180,601	47,000	01	4,480	25	951,961,971,981
984_742	0.13	2.80	944,092	984000.00	985999.99	742000.00	743999.99	409.48	507.71	-24143479.97	-24138622.15	510,786	320,165	100,483	12,658	01	4,240	31	961,971,981,991
984_744	0.13	2.81	881,723	984000.00	985999.99	744000.00	745999.99	409.03	501.84	-24144458.16	-24141524.20	505,838	263,828	95,842	16,215	01	1,180	34	981,991,1001
984_746	0.12	2.85	646,739	984000.00	985999.99	746000.00	747999.99	411.50	504.13	-24146435.32	-24143471.57	494,103	104,250	41,438	6,948	01	1,620	52	991,1001,1011
984_748	0.12	2.84	571,502	984000.00	985999.99	748000.00	749999.99	416.17	519.47	-24147426.54	-24144450.34	497,313	47,350	21,827	5,012	01	660	61	1011,1001,1021
984_750	0.12	2.86	505,221	984000.00	985999.99	750000.00	751999.97	422.77	513.37	-24230518.58	-24146427.06	488,121	10,932	4,961	1,207	01	1,220	67	1021,1011,1032
984_752	0.13	2.82	601,333	984000.00	985999.99	752000.00	753999.99	425.18	535.12	-24232509.38	-24147418.34	503,550	57,917	30,585	9,281	01	540	60	1021,1032,1041
984_754	0.13	2.79	547,325	984000.00	985999.99	754000.00	755999.99	428.23	512.90	-24233563.56	-24230509.04	513,510	18,481	11,426	3,908	01	500	74	1032,1041,1051

0.0 Report on LAS Statistics (By Tile) - continued

TNAME	Point Density	Average GSD	Total Points	X Min	X Max	Y Min	Y Max	Z Min	Z MAX	GPS Min	GPS Max	1st Returns	2nd Returns	3rd Returns	Other Returns	Min Int	Max Int	Mean Int	Flightlines
984_756	0.13	2.76	527,603	984000.00	985999.99	756000.00	757999.99	438.24	508.57	-24235599.01	-24232498.99	523,915	2,792	785	111	01	1,400	73	1041,1051,1061
984_758	0.07	3.67	297,245	984000.01	985999.99	758000.01	759999.99	438.76	491.20	-24235597.81	-15660743.49	296,973	270	02	00	01	150	46	1051,1061,1071,1081
984_760	0.13	2.76	526,347	984000.00	985999.99	760000.00	761999.99	438.89	472.77	-15662780.22	-15643711.57	525,859	477	11	00	01	99	20	1081,1071,1091
984_762	0.13	2.79	513,261	984000.00	985999.99	762000.00	763999.99	436.66	493.80	-15660751.87	-15642093.89	512,863	349	45	04	01	72	24	1091,1081,1101
984_764	0.13	2.83	517,024	984000.00	985999.99	764000.00	765999.98	440.63	600.22	-15643718.87	-15639841.16	500,065	11,538	4,544	877	01	300	30	1091,1101,1111
984_766	0.13	2.75	562,729	984000.00	985999.99	766000.00	767999.99	436.08	530.32	-15642102.27	-15638279.59	527,462	25,173	8,683	1,411	01	190	23	1111,1101,1121
984_768	0.13	2.75	534,462	984000.00	985999.99	768000.00	769999.99	437.04	514.36	-15639849.19	-13166777.03	529,871	3,440	1,000	151	01	74	27	1111,1121,1132
984_770	0.12	2.85	712,439	984000.00	985999.99	770000.00	771999.99	418.86	541.36	-15638288.13	-13166777.20	493,880	136,492	65,122	16,945	01	500	27	1121,1132,1142
984_772	0.12	2.86	607,657	984000.00	985999.98	772000.00	773999.99	427.49	555.85	-13172988.14	-13166777.44	488,779	74,880	34,455	9,543	01	107	39	1142,1132,1152,1162
984_774	0.12	2.84	598,622	984000.00	985999.99	774000.01	775999.99	430.21	539.37	-13201914.91	-13168895.13	494,426	64,317	32,018	7,861	01	99	43	1162,1152,1142,1171
984_776	0.12	2.91	918,551	984000.00	985999.99	776000.00	777999.99	429.67	570.64	-13203852.00	-13170852.33	472,079	270,073	137,967	38,432	01	126	20	1162,1171,1152,1181
984_778	0.12	2.85	743,802	984000.00	985999.98	778000.00	779999.99	433.13	562.37	-13205970.83	-13201912.27	493,080	163,293	72,261	15,168	01	72	18	1171,1181,1191
984_780	0.13	2.79	541,967	984000.00	985999.99	780000.00	781999.99	438.12	566.33	-13207844.01	-13203843.92	513,720	17,854	8,571	1,822	01	700	32	1191,1181,1201
984_782	0.12	2.84	500,817	984000.00	985999.99	782000.00	783999.99	449.92	534.51	-13209956.74	-13205962.87	496,975	2,915	830	97	01	108	33	1191,1201,1211
984_784	0.12	2.86	505,055	984000.00	985999.99	784000.00	785999.99	452.49	544.58	-13211850.09	-13207836.49	488,814	11,693	3,799	749	01	660	36	1211,1201,1221
984_786	0.13	2.78	574,743	984000.00	985999.99	786000.00	787999.99	453.47	570.23	-13220120.47	-13209948.98	516,202	40,107	15,640	2,794	01	1,120	30	1221,1211,1231
984_788	0.13	2.83	636,056	984000.00	985999.99	788000.00	789999.99	452.53	574.73	-13222014.82	-13211842.30	498,769	92,118	37,834	7,335	01	5,100	30	1231,1221,1241

0.0 Report on LAS Statistics (By Tile) - continued

TNAME	Point Density	Average GSD	Total Points	X Min	X Max	Y Min	Y Max	Z Min	Z MAX	GPS Min	GPS Max	1st Returns	2nd Returns	3rd Returns	Other Returns	Min Int	Max Int	Mean Int	Flightlines
984_790	0.12	2.88	516,826	984000.00	985999.99	790000.00	791999.99	482.23	623.35	-13225990.43	-13220112.92	481,140	25,621	8,651	1,414	01	580	36	1241,1231,1251,1261
984_792	0.13	2.75	530,903	984000.00	985999.99	792000.00	793999.99	494.09	546.81	-13228076.41	-13222006.82	528,661	1,779	418	45	01	1,320	40	1261,1241,1251,1271
984_794	0.13	2.82	505,928	984000.00	985999.99	794000.00	795999.99	465.89	582.55	-13229965.66	-13224110.77	502,728	2,435	667	98	01	110	43	1251,1271,1261,1281
984_796	0.12	2.86	497,698	984000.00	985999.99	796000.00	797999.99	486.63	571.09	-13229354.10	-13228068.76	488,753	6,408	2,242	295	01	126	43	1271,1281,1292
986_702	0.13	2.83	509,927	986000.00	987999.99	702000.00	703999.99	440.04	518.40	-24107012.17	-24104043.78	500,176	6,384	2,790	577	01	194	61	751,741,761
986_704	0.13	2.79	529,062	986000.00	987999.99	704000.00	705999.99	440.65	527.33	-24108849.30	-24105891.27	513,078	11,223	4,069	692	01	660	70	761,751,771
986_706	0.13	2.76	527,151	986000.00	987999.99	706000.00	707999.99	450.81	502.71	-24109937.33	-24107003.65	526,138	924	85	04	01	380	76	761,781,771
986_708	0.12	2.87	485,988	986000.00	987999.99	708000.00	709999.99	460.19	487.35	-24112836.67	-24108840.60	485,950	38	00	00	01	122	69	781,791,771,801
986_710	0.13	2.82	518,895	986000.00	987999.98	710000.00	711999.99	447.23	518.85	-24114705.14	-24111745.65	501,835	11,798	4,408	854	01	154	68	791,801,811
986_712	0.12	2.84	512,979	986000.00	987999.99	712000.00	713999.99	437.10	526.70	-24120420.07	-24112828.83	495,603	11,683	4,818	875	01	780	69	801,811,821
986_714	0.13	2.76	524,276	986000.00	987999.99	714000.00	715999.99	437.69	470.77	-24122111.03	-24114696.97	524,239	36	01	00	02	880	64	821,811,831
986_716	0.12	2.86	513,704	986000.00	987999.99	716000.00	717999.99	433.59	530.01	-24123085.37	-24120411.93	487,781	15,806	8,020	2,097	01	110	62	831,821,841
986_718	0.12	2.89	725,893	986000.00	987999.99	718000.00	719999.99	418.49	535.13	-24124797.89	-24122102.81	480,600	141,208	80,166	23,919	01	1,120	41	841,831,851
986_720	0.13	2.82	752,517	986000.00	987999.97	720000.00	721999.99	410.93	526.23	-24124797.57	-24058677.03	501,419	151,592	78,906	20,600	01	1,020	41	841,851,861
986_722	0.12	2.83	1,041,066	986000.00	987999.99	722000.00	723999.99	409.67	531.72	-24124797.03	-24058677.36	497,909	336,199	162,163	44,795	01	1,340	30	851,861,871
986_724	0.13	2.82	612,968	986000.00	987999.99	724000.00	725999.99	422.31	521.74	-24063305.95	-24058677.84	504,285	71,149	30,414	7,120	01	500	60	871,861,881,891
986_726	0.13	2.77	574,284	986000.00	987999.99	726000.00	727999.99	427.38	603.88	-24125763.78	-24060432.81	521,976	36,963	12,744	2,601	01	260	61	871,881,891,901
986_728	0.13	2.80	515,227	986000.00	987999.99	728000.00	729999.98	427.21	505.81	-24127635.93	-24063298.71	511,611	2,677	767	172	01	580	70	901,891,911
986_730	0.12	2.85	504,820	986000.00	987999.99	730000.00	731999.99	428.71	514.96	-24128629.40	-24125755.44	492,301	8,659	3,188	672	01	193	65	901,911,921
986_732	0.12	2.86	590,087	986000.00	987999.99	732000.00	733999.99	424.29	534.15	-24134755.08	-24127627.82	489,277	62,752	30,442	7,616	01	460	61	911,921,931
986_734	0.13	2.81	536,924	986000.01	987999.99	734000.00	735999.99	414.42	507.91	-24135744.88	-24128621.56	506,450	18,147	9,577	2,750	01	160	61	931,921,941
986_736	0.12	2.87	870,361	986000.00	987999.99	736000.00	737999.99	410.15	531.11	-24137646.23	-24134746.65	485,053	244,112	112,722	28,474	01	2,460	29	941,931,951
986_738	0.12	2.95	969,248	986000.00	987999.99	738000.00	739999.99	410.07	533.58	-24138637.94	-24135736.80	459,936	313,144	154,975	41,193	01	940	26	941,951,961
986_740	0.13	2.80	1,134,164	986000.00	987999.99	740000.00	741999.99	408.63	528.52	-24141540.05	-24137637.74	509,981	389,687	186,843	47,653	01	1,260	26	971,961,951,981
986_742	0.13	2.79	991,132	986000.00	987999.99	742000.00	743999.99	408.67	498.61	-24143472.50	-24138629.44	513,927	348,383	114,269	14,553	01	3,520	29	961,971,981,991

0.0 Report on LAS Statistics (By Tile) - continued

TNAME	Point Density	Average GSD	Total Points	X Min	X Max	Y Min	Y Max	Z Min	Z MAX	GPS Min	GPS Max	1st Returns	2nd Returns	3rd Returns	Other Returns	Min Int	Max Int	Mean Int	Flightlines
986_744	0.12	2.89	717,172	986000.00	987999.99	744000.00	745999.99	417.11	519.52	-24144465.55	-24141531.64	478,930	165,625	60,802	11,815	01	1,800	41	981,991,1001
986_746	0.13	2.82	704,103	986000.00	987999.99	746000.01	747999.99	418.20	520.34	-24146428.05	-24143464.27	502,639	140,197	50,859	10,408	01	172	50	991,1001,1011
986_748	0.13	2.83	514,752	986000.00	987999.99	748000.00	749999.98	425.72	516.90	-24147433.80	-24144457.46	501,232	9,079	3,453	988	01	1,280	71	1001,1011,1021
986_750	0.12	2.85	503,215	986000.00	987999.99	750000.00	751999.99	433.13	505.23	-24230525.93	-24146419.85	492,936	6,809	2,817	653	01	106	64	1011,1021,1032
986_752	0.12	2.85	501,102	986000.00	987999.99	752000.00	753999.99	434.28	515.37	-24232501.63	-24147425.72	491,128	6,084	3,051	839	01	127	81	1032,1021,1041
986_754	0.12	2.86	489,675	986000.00	987999.98	754000.00	755999.99	436.23	485.32	-24233570.73	-24230516.36	488,373	1,090	187	25	01	134	80	1041,1032,1051
986_756	0.13	2.80	516,941	986000.01	987999.99	756000.01	757999.99	440.66	521.94	-24235591.72	-24232492.10	508,734	5,752	2,030	425	01	1,720	79	1041,1051,1061
986_758	0.07	3.68	302,251	986000.00	987999.99	758000.00	759999.99	441.06	514.40	-24235590.57	-15660752.00	295,058	4,571	2,073	549	01	1,140	45	1061,1051,1071,1081
986_760	0.14	2.67	562,985	986000.00	987999.99	760000.00	761999.98	441.10	496.07	-15662772.91	-15643704.59	561,701	1,083	193	08	01	54	20	1071,1081,1091
986_762	0.13	2.78	531,289	986000.01	987999.99	762000.00	763999.99	429.74	513.52	-15660760.29	-15642101.59	518,490	8,785	3,432	582	01	79	27	1091,1081,1101
986_764	0.12	2.85	506,230	986000.01	987999.99	764000.00	765999.99	427.41	526.15	-15643711.87	-15639833.73	492,648	9,225	3,670	687	01	98	33	1091,1101,1111
986_766	0.13	2.76	563,959	986000.00	987999.99	766000.00	767999.98	426.87	532.90	-15642110.39	-15638287.29	524,721	28,585	9,330	1,323	01	112	23	1101,1111,1121
986_768	0.13	2.75	635,236	986000.00	987999.99	768000.00	769999.99	418.22	534.09	-15639841.84	-13166770.05	529,123	69,121	30,604	6,388	01	160	24	1121,1111,1132
986_770	0.12	2.90	825,220	986000.00	987999.99	770000.00	771999.98	418.62	541.22	-15638296.01	-13166770.16	476,196	208,608	109,715	30,701	01	240	21	1132,1121,1142
986_772	0.12	2.89	589,232	986000.00	987999.99	772000.00	773999.99	429.80	543.37	-13170852.06	-13166770.41	479,313	72,719	30,755	6,445	01	560	42	1142,1132,1152
986_774	0.12	2.85	614,437	986000.00	987999.99	774000.00	775999.99	440.10	548.05	-13201925.89	-13168902.48	490,974	73,473	39,199	10,791	01	3,700	42	1142,1162,1152,1171
986_776	0.12	2.88	490,797	986000.00	987999.99	776000.00	777999.99	457.61	551.97	-13203844.71	-13170846.16	482,064	6,035	2,305	393	01	100	41	1162,1152,1171,1181

0.0 Report on LAS Statistics (By Tile) - continued

TNAME	Point Density	Average GSD	Total Points	X Min	X Max	Y Min	Y Max	Z Min	Z MAX	GPS Min	GPS Max	1st Returns	2nd Returns	3rd Returns	Other Returns	Min Int	Max Int	Mean Int	Flightlines
986_778	0.13	2.81	756,774	986000.00	987999.99	778000.00	779999.99	435.47	571.13	-13205978.25	-13201919.72	506,132	167,796	69,747	13,099	01	460	21	1171,1181,1191
986_780	0.12	2.84	604,843	986000.00	987999.99	780000.00	781999.99	435.86	562.71	-13207836.83	-13203836.65	495,121	71,576	31,920	6,226	01	155	26	1191,1181,1201
986_782	0.13	2.82	530,005	986000.00	987999.99	782000.00	783999.99	437.24	520.21	-13209964.27	-13205970.11	503,809	19,749	5,725	722	01	79	30	1201,1191,1211
986_784	0.13	2.82	627,311	986000.00	987999.99	784000.01	785999.99	439.01	566.62	-13211842.71	-13207829.31	502,683	79,709	36,903	8,016	01	88	33	1211,1201,1221
986_786	0.12	2.88	740,350	986000.00	987999.99	786000.00	787999.99	440.30	578.34	-13220127.89	-13209956.39	483,724	165,853	74,381	16,392	01	84	24	1221,1211,1231
986_788	0.13	2.83	572,832	986000.00	987999.99	788000.00	789999.99	455.62	566.02	-13222007.53	-13211834.95	499,151	48,799	20,555	4,327	01	180	33	1221,1231,1241
986_790	0.12	2.85	505,661	986000.00	987999.99	790000.00	791999.99	463.52	565.09	-13225977.20	-13220120.30	492,547	9,047	3,465	602	01	74	35	1241,1231,1251,1261
986_792	0.13	2.81	506,573	986000.00	987999.99	792000.01	793999.99	486.92	527.26	-13228083.96	-13222000.91	506,573	00	00	00	02	70	37	1251,1241,1261,1271
986_794	0.13	2.78	519,525	986000.00	987999.99	794000.00	795999.97	495.01	563.15	-13229958.48	-13225975.15	519,359	125	39	02	01	920	44	1261,1271,1281
986_796	0.12	2.88	483,160	986000.00	987999.99	796000.00	797999.99	502.79	554.77	-13239347.15	-13228076.19	481,772	1,153	228	07	01	175	45	1281,1271,1292
988_702	0.12	2.83	499,960	988000.00	989999.98	702000.00	703999.99	451.70	531.90	-24107019.70	-24104050.96	497,941	1,624	331	64	01	220	63	751,741,761
988_704	0.13	2.81	506,387	988000.00	989999.99	704000.00	705999.99	449.55	483.77	-24108841.59	-24105884.06	506,386	01	00	00	04	280	70	761,751,771
988_706	0.13	2.82	532,036	988000.00	989999.99	706000.00	707999.99	448.56	547.58	-24109944.51	-24107011.01	503,937	15,907	9,209	2,983	01	116	69	771,761,781
988_708	0.12	2.87	494,231	988000.00	989999.99	708000.00	709999.99	445.58	529.27	-24112843.88	-24108833.33	485,605	5,587	2,456	583	01	135	72	791,771,781,801
988_710	0.12	2.91	487,932	988000.00	989999.99	710000.00	711999.99	439.81	507.08	-24114697.84	-24111738.26	470,909	12,391	4,043	589	01	1,080	76	801,791,811
988_712	0.13	2.81	569,026	988000.00	989999.99	712000.00	713999.99	428.08	523.89	-24120427.22	-24112836.15	506,297	39,025	18,810	4,894	01	940	61	811,801,821
988_714	0.13	2.78	691,017	988000.02	989999.99	714000.00	715999.99	426.61	531.21	-24122103.77	-24114689.59	516,445	107,791	54,019	12,762	01	640	48	811,821,831
988_716	0.12	2.89	526,823	988000.00	989999.99	716000.00	717999.99	431.83	530.68	-24123092.84	-24120419.29	480,582	29,222	13,855	3,164	01	170	57	831,821,841
988_718	0.12	2.84	527,749	988000.00	989999.99	718000.00	719999.99	430.76	544.27	-24124790.62	-24122095.57	496,419	18,646	9,734	2,950	01	440	61	831,841,851
988_720	0.12	2.84	667,333	988000.00	989999.99	720000.00	721999.99	405.71	524.34	-24124790.33	-24058684.50	497,845	100,960	53,492	15,036	01	1,560	50	851,841,861
988_722	0.12	2.85	972,002	988000.00	989999.99	722000.00	723999.99	405.93	528.19	-24124789.79	-24058684.79	493,463	286,987	150,360	41,192	01	1,320	32	861,851,871
988_724	0.13	2.78	635,389	988000.00	989999.99	724000.00	725999.99	417.51	516.95	-24063298.32	-24058685.25	516,031	75,087	35,136	9,135	01	1,020	59	861,871,881,891

0.0 Report on LAS Statistics (By Tile) - continued

TNAME	Point Density	Average GSD	Total Points	X Min	X Max	Y Min	Y Max	Z Min	Z MAX	GPS Min	GPS Max	1st Returns	2nd Returns	3rd Returns	Other Returns	Min Int	Max Int	Mean Int	Flightlines
988_726	0.13	2.82	540,795	988000.00	989999.99	726000.00	727999.98	426.98	510.49	-24125771.08	-24060425.24	503,882	25,590	9,585	1,738	01	117	58	881,891,871,901
988_728	0.12	2.85	547,088	988000.00	989999.99	728000.00	729999.99	413.57	503.07	-24127628.63	-24063291.52	493,687	40,854	11,222	1,325	01	1,540	56	891,901,911
988_730	0.12	2.86	565,092	988000.00	989999.99	730000.00	731999.99	405.25	514.93	-24128636.85	-24125763.18	488,639	47,770	23,064	5,619	01	620	60	901,911,921
988_732	0.12	2.89	676,857	988000.00	989999.99	732000.00	733999.99	405.90	520.34	-24134747.61	-24127620.46	477,990	123,545	60,212	15,110	01	2,460	47	911,921,931
988_734	0.12	2.88	648,160	988000.00	989999.99	734000.00	735999.99	409.78	530.49	-24135752.21	-24128628.88	482,692	100,576	50,735	14,157	01	5,100	40	921,931,941
988_736	0.12	2.85	708,693	988000.00	989999.99	736000.00	737999.99	408.90	528.27	-24137638.93	-24134739.56	491,537	140,862	61,787	14,507	01	5,100	37	941,931,951
988_738	0.12	2.90	685,721	988000.00	989999.99	738000.00	739999.98	409.27	520.82	-24138645.23	-24135744.04	475,349	132,205	62,983	15,184	01	680	32	941,951,961
988_740	0.12	2.83	853,388	988000.00	989999.99	740000.00	741999.99	407.60	528.82	-24141541.28	-24137630.20	497,989	234,794	99,281	21,324	01	1,400	34	951,961,971,981
988_742	0.13	2.74	770,402	988000.00	989999.99	742000.00	743999.99	407.97	517.65	-24143465.17	-24138636.92	531,466	177,857	52,860	8,219	01	1,180	41	981,971,961,991
988_744	0.12	2.84	764,006	988000.00	989999.99	744000.00	745999.99	416.30	523.27	-24144472.93	-24141539.06	497,595	183,770	67,548	15,093	01	680	41	991,981,1001
988_746	0.13	2.82	594,496	988000.01	989999.99	746000.00	747999.99	418.15	512.00	-24146421.04	-24143456.74	504,073	67,174	19,581	3,668	01	1,000	46	991,1001,1011
988_748	0.13	2.80	511,833	988000.00	989999.99	748000.00	749999.99	428.89	462.42	-24147441.16	-24144464.88	511,808	25	00	00	01	112	77	1011,1001,1021
988_750	0.12	2.87	492,359	988000.00	989999.99	750000.00	751999.99	429.89	505.82	-24230533.05	-24146412.67	485,240	5,309	1,545	265	01	168	65	1021,1011,1032
988_752	0.13	2.82	532,450	988000.00	989999.99	752000.00	753999.99	430.61	523.15	-24232494.34	-24147433.02	503,985	18,858	7,733	1,874	01	125	73	1032,1021,1041
988_754	0.13	2.83	498,167	988000.00	989999.99	754000.01	755999.99	433.76	472.96	-24233578.14	-24230523.85	498,106	61	00	00	01	123	84	1032,1041,1051
988_756	0.13	2.83	507,478	988000.00	989999.99	756000.00	757999.99	438.71	519.76	-24235584.26	-24232484.38	499,662	5,492	1,996	328	01	2,580	76	1041,1051,1061
988_758	0.07	3.67	307,572	988000.01	989999.98	758000.00	759999.99	431.48	511.58	-24235582.99	-15660760.34	297,653	7,231	2,391	297	01	113	47	1061,1051,1071,1081
988_760	0.14	2.64	611,836	988000.00	989999.99	760000.00	761999.99	426.96	523.36	-15662765.24	-15643697.47	574,790	27,799	8,201	1,046	01	82	25	1081,1071,1091
988_762	0.13	2.81	641,890	988000.00	989999.99	762000.01	763999.99	421.31	529.62	-15660768.61	-15642109.74	506,105	96,735	33,737	5,313	01	75	25	1081,1091,1101
988_764	0.12	2.88	743,769	988000.00	989999.99	764000.00	765999.98	424.23	545.43	-15643704.72	-15639826.78	481,812	184,758	66,409	10,790	01	73	18	1101,1091,1111

0.0 Report on LAS Statistics (By Tile) - continued

TNAME	Point Density	Average GSD	Total Points	X Min	X Max	Y Min	Y Max	Z Min	Z MAX	GPS Min	GPS Max	1st Returns	2nd Returns	3rd Returns	Other Returns	Min Int	Max Int	Mean Int	Flightlines
988_766	0.13	2.78	568,793	988000.00	989999.98	766000.00	767999.99	419.12	513.90	-15642118.06	-15638295.11	515,923	43,535	8,313	1,022	01	78	24	1101,1111,1121
988_768	0.12	2.85	620,406	988000.00	989999.99	768000.00	769999.99	418.08	548.30	-15639834.55	-13166762.59	493,981	83,634	35,240	7,551	01	840	24	1121,1111,1132
988_770	0.13	2.83	605,509	988000.00	989999.99	770000.00	771999.99	423.50	573.45	-15638303.62	-13166762.77	499,253	63,040	33,613	9,603	01	85	32	1132,1121,1142
988_772	0.13	2.83	646,694	988000.00	989999.99	772000.00	773999.99	428.65	543.02	-13170844.71	-13166763.09	501,144	89,436	44,967	11,147	01	105	38	1142,1132,1152
988_774	0.12	2.86	501,868	988000.00	989999.99	774000.00	775999.99	442.06	526.21	-13173009.96	-13168909.57	488,869	8,966	3,394	639	01	180	51	1162,1152,1142
988_776	0.12	2.90	491,933	988000.00	989999.99	776000.00	777999.99	456.03	561.57	-13203837.44	-13170837.29	475,308	12,542	3,586	497	01	119	38	1162,1171,1152,1181
988_778	0.13	2.80	583,467	988000.00	989999.99	778000.00	779999.99	465.03	575.07	-13205985.52	-13201927.14	508,774	52,180	19,130	3,383	01	55	24	1181,1171,1191
988_780	0.13	2.80	662,059	988000.00	989999.99	780000.00	781999.99	440.37	572.14	-13207829.68	-13203829.47	510,505	99,971	43,523	8,060	01	78	24	1181,1191,1201
988_782	0.12	2.86	536,911	988000.00	989999.99	782000.01	783999.99	437.41	526.72	-13209971.77	-13205977.52	490,605	32,871	11,707	1,728	01	76	31	1201,1191,1211
988_784	0.12	2.84	587,207	988000.00	989999.99	784000.00	785999.99	437.27	574.22	-13211835.28	-13207822.16	495,403	55,002	29,182	7,620	01	860	33	1211,1201,1221
988_786	0.12	2.85	547,594	988000.00	989999.99	786000.00	787999.99	434.65	554.56	-13220135.65	-13209963.90	493,225	37,279	14,631	2,459	01	81	34	1221,1211,1231
988_788	0.12	2.84	604,430	988000.00	989999.99	788000.00	789999.99	453.15	577.62	-13222000.49	-13211827.46	496,402	74,235	28,652	5,141	01	820	31	1221,1231,1241
988_790	0.12	2.87	494,264	988000.00	989999.99	790000.00	791999.99	463.15	557.40	-13225975.85	-13220127.90	487,380	4,844	1,766	274	01	69	40	1241,1231,1251,1261
988_792	0.13	2.76	594,569	988000.00	989999.99	792000.00	793999.99	461.90	563.90	-13228091.44	-13221992.67	523,908	47,312	19,757	3,592	01	74	36	1261,1251,1241,1271
988_794	0.13	2.77	521,813	988000.00	989999.99	794000.00	795999.99	476.92	532.27	-13229951.36	-13224128.15	521,744	64	05	00	01	94	43	1271,1261,1251,1281
988_796	0.12	2.85	491,953	988000.00	989999.99	796000.00	797999.99	479.97	556.70	-13239340.03	-13228083.85	491,382	419	132	20	01	380	47	1271,1281,1292
990_702	0.13	2.77	524,212	990000.00	991999.98	702000.00	703999.99	457.12	524.73	-24107027.00	-24104058.29	523,058	861	247	46	01	180	64	741,751,761

0.0 Report on LAS Statistics (By Tile) - continued

TNAME	Point Density	Average GSD	Total Points	X Min	X Max	Y Min	Y Max	Z Min	Z MAX	GPS Min	GPS Max	1st Returns	2nd Returns	3rd Returns	Other Returns	Min Int	Max Int	Mean Int	Flightlines
990_704	0.12	2.85	500,813	990000.00	991999.98	704000.00	705999.99	454.50	527.18	-24108834.17	-24105876.44	494,087	4,813	1,679	234	01	144	65	761,751,771
990_706	0.13	2.83	542,810	990000.00	991999.99	706000.00	707999.99	432.62	524.59	-24109951.66	-24107018.63	498,019	30,416	12,042	2,333	01	187	61	771,781,761
990_708	0.13	2.81	736,864	990000.00	991999.99	708000.00	709999.99	425.97	528.45	-24112844.44	-24108825.82	508,087	140,965	70,148	17,664	01	1,100	47	
																			781,791,771,801
990_710	0.12	2.88	599,496	990000.00	991999.99	710000.00	711999.99	424.49	524.36	-24114690.22	-24109949.76	483,111	74,837	34,210	7,338	01	2,320	61	
																			801,791,781,811
990_712	0.13	2.80	605,938	990000.00	991999.99	712000.00	713999.99	418.00	559.18	-24120434.73	-24112843.39	510,554	60,760	28,067	6,557	01	1,280	61	801,811,821
990_714	0.13	2.79	665,012	990000.00	991999.99	714000.00	715999.99	423.83	527.13	-24122096.23	-24114682.35	515,646	90,702	46,908	11,756	01	520	49	811,821,831
990_716	0.12	2.93	631,761	990000.00	991999.99	716000.00	717999.99	414.19	515.94	-24123100.02	-24120426.50	466,928	105,099	48,886	10,848	01	380	44	831,821,841
990_718	0.12	2.92	636,222	990000.00	991999.99	718000.00	719999.99	411.96	513.15	-24124783.50	-24122088.56	469,827	107,241	48,308	10,846	01	600	49	831,841,851
990_720	0.13	2.80	892,478	990000.00	991999.99	720000.00	721999.99	402.21	520.87	-24124783.20	-24058691.71	508,584	233,243	119,991	30,660	01	198	36	851,841,861
990_722	0.12	2.88	682,288	990000.00	991999.99	722000.00	723999.99	408.60	533.47	-24124782.63	-24058691.97	483,127	126,540	58,399	14,222	01	188	46	851,861,871
990_724	0.12	2.85	552,171	990000.00	991999.99	724000.00	725999.99	419.54	517.62	-24063288.88	-24058692.37	494,103	36,901	16,789	4,378	01	860	64	
																			861,871,881,891
990_726	0.13	2.80	568,673	990000.00	991999.99	726000.00	727999.99	413.89	520.90	-24125778.29	-24060418.12	512,043	41,410	12,956	2,264	01	720	55	
																			891,871,881,901
990_728	0.13	2.83	869,439	990000.00	991999.99	728000.00	729999.99	403.63	519.21	-24127621.42	-24063283.95	499,072	234,889	109,309	26,169	01	2,060	32	891,901,911
990_730	0.12	2.85	897,799	990000.00	991999.99	730000.00	731999.99	404.72	521.39	-24128644.17	-24125770.44	493,669	235,719	131,171	37,240	01	780	33	901,911,921
990_732	0.12	2.84	534,418	990000.00	991999.98	732000.01	733999.99	405.69	500.47	-24134740.49	-24127612.90	495,675	23,587	11,986	3,170	01	1,880	56	921,911,931
990_734	0.13	2.82	526,508	990000.00	991999.99	734000.00	735999.99	413.42	495.50	-24135759.59	-24128636.24	504,171	14,597	6,356	1,384	01	840	51	921,931,941
990_736	0.12	2.87	608,819	990000.00	991999.99	736000.00	737999.99	406.30	520.90	-24137631.43	-24134732.23	487,408	79,731	33,480	8,200	01	2,060	38	931,941,951
990_738	0.12	2.89	660,360	990000.00	991999.99	738000.00	739999.99	406.44	523.84	-24138652.56	-24135751.37	478,432	121,633	49,551	10,744	01	1,020	36	951,941,961
990_740	0.13	2.81	763,318	990000.00	991999.99	740000.00	741999.99	407.22	505.82	-24140539.19	-24137623.06	506,649	188,270	60,200	8,199	01	2,620	36	961,951,971
990_742	0.13	2.77	712,654	990000.00	991999.99	742000.01	743999.99	414.42	518.24	-24143457.52	-24138644.04	522,884	128,644	50,830	10,296	01	800	44	
																			961,971,981,991
990_744	0.12	2.89	492,317	990000.00	991999.99	744000.00	745999.98	420.66	517.57	-24144480.26	-24141546.65	479,979	8,249	3,274	815	01	340	76	981,991,1001
990_746	0.12	2.86	512,891	990000.00	991999.98	746000.00	747999.99	418.61	491.74	-24146413.89	-24143449.50	489,423	17,115	5,558	795	01	4,480	73	
																			991,1001,1011
990_748	0.13	2.78	561,515	990000.00	991999.99	748000.00	749999.99	419.06	522.52	-24147448.52	-24144472.35	516,490	31,656	11,198	2,171	01	680	64	
																			1001,1011,1021
990_750	0.12	2.84	499,069	990000.00	991999.99	750000.00	751999.99	418.87	495.47	-24230540.45	-24146405.28	495,279	2,827	822	141	01	111	65	
																			1021,1011,1032
990_752	0.13	2.78	608,757	990000.00	991999.99	752000.01	753999.99	420.42	519.22	-24232487.11	-24147440.26	516,459	56,317	27,999	7,982	01	740	60	
																			1032,1021,1041

0.0 Report on LAS Statistics (By Tile) - continued

TNAME	Point Density	Average GSD	Total Points	X Min	X Max	Y Min	Y Max	Z Min	Z MAX	GPS Min	GPS Max	1st Returns	2nd Returns	3rd Returns	Other Returns	Min Int	Max Int	Mean Int	Flightlines
990_754	0.12	2.86	489,808	990000.01	991999.99	754000.01	755999.99	429.96	448.94	-24233585.26	-24230531.06	489,808	00	00	00	13	134	88	1041,1032,1051
990_756	0.12	2.89	480,286	990000.01	991999.99	756000.00	757999.99	428.84	498.74	-24235576.88	-24232476.80	477,689	2,009	497	91	01	154	86	1051,1041,1061
990_758	0.08	3.62	306,977	990000.00	991999.98	758000.00	759999.99	424.83	507.53	-24235575.77	-15660768.67	304,651	1,899	362	65	01	148	50	1061,1051,1071,1081
990_760	0.14	2.69	623,935	990000.00	991999.99	760000.00	761999.99	416.34	514.10	-15662757.06	-15643690.21	553,899	53,043	15,025	1,968	01	73	22	1081,1071,1091
990_762	0.13	2.80	830,345	990000.00	991999.99	762000.00	763999.99	416.22	529.37	-15660776.78	-15642117.68	509,605	222,656	83,622	14,462	01	134	19	1081,1091,1101
990_764	0.12	2.93	659,386	990000.00	991999.99	764000.00	765999.99	416.99	535.90	-15643697.41	-15639819.64	466,888	132,866	50,100	9,532	01	520	23	1091,1101,1111
990_766	0.12	2.84	678,580	990000.00	991999.99	766000.00	767999.99	418.12	525.74	-15642125.97	-15638302.90	494,724	141,049	38,301	4,506	01	177	19	1101,1111,1121
990_768	0.13	2.75	543,873	990000.00	991999.99	768000.00	769999.99	419.54	526.27	-15639827.32	-13166755.33	528,736	10,811	3,754	572	01	172	28	1111,1121,1132
990_770	0.12	2.86	503,367	990000.00	991999.99	770000.00	771999.99	429.14	517.25	-15638311.80	-13166755.50	489,120	10,433	3,294	520	01	84	42	1132,1121,1142
990_772	0.12	2.90	796,879	990000.00	991999.99	772000.00	773999.99	430.22	558.87	-13170837.16	-13166755.74	477,316	186,086	103,501	29,976	01	99	29	1132,1142,1152
990_774	0.12	2.90	552,777	990000.00	991999.99	774000.00	775999.98	437.95	548.30	-13173017.06	-13168916.83	477,223	46,851	22,481	6,222	01	380	49	1142,1152,1162
990_776	0.12	2.84	498,958	990000.00	991999.99	776000.00	777999.99	447.34	507.27	-13203830.17	-13170830.03	496,640	2,155	160	03	01	820	39	1171,1152,1162,1181
990_778	0.13	2.79	515,853	990000.00	991999.99	778000.00	779999.99	458.63	490.68	-13205992.75	-13201934.55	515,853	00	00	00	01	63	28	1171,1181,1191
990_780	0.12	2.86	490,542	990000.00	991999.99	780000.00	781999.97	462.45	511.66	-13207822.56	-13203822.12	490,027	491	24	00	01	129	28	1191,1181,1201
990_782	0.13	2.81	511,904	990000.00	991999.99	782000.01	783999.99	441.86	528.57	-13209979.34	-13205985.15	505,603	5,420	844	37	01	4,040	34	1191,1201,1211
990_784	0.13	2.83	506,140	990000.00	991999.99	784000.01	785999.99	438.46	517.39	-13211827.91	-13207814.92	498,860	6,104	1,084	92	01	122	42	1211,1201,1221
990_786	0.12	2.86	531,839	990000.00	991999.99	786000.00	787999.99	438.08	544.13	-13220143.42	-13209971.46	489,541	31,988	9,001	1,309	01	180	39	1221,1211,1231

0.0 Report on LAS Statistics (By Tile) - continued

TNAME	Point Density	Average GSD	Total Points	X Min	X Max	Y Min	Y Max	Z Min	Z MAX	GPS Min	GPS Max	1st Returns	2nd Returns	3rd Returns	Other Returns	Min Int	Max Int	Mean Int	Flightlines
990_788	0.13	2.78	885,688	990000.00	991999.98	788000.00	789999.99	439.58	585.77	-13221993.00	-13211820.23	517,677	228,264	114,041	25,706	01	340	21	1231,1221,1241
990_790	0.12	2.91	579,842	990000.00	991999.99	790000.00	791999.99	445.03	577.65	-13225963.30	-13220135.40	471,128	75,331	28,525	4,858	01	77	32	1241,1231,1251,1261
990_792	0.13	2.79	529,574	990000.00	991999.99	792000.00	793999.99	458.68	556.48	-13228099.17	-13221986.99	514,785	10,123	3,990	676	01	76	40	1251,1261,1241,1271
990_794	0.13	2.76	535,494	990000.00	991999.99	794000.00	795999.99	458.82	554.27	-13229943.94	-13224133.13	526,457	6,792	1,925	320	01	106	44	1271,1261,1251,1281
990_796	0.12	2.92	487,882	990000.00	991999.99	796000.00	797999.99	469.82	568.93	-13239332.60	-13228091.48	470,351	12,509	4,347	675	01	1,860	45	1271,1281,1292
992_702	0.13	2.76	547,328	992000.00	993999.99	702000.00	703999.99	444.83	524.94	-24107034.27	-24104065.67	527,182	12,760	6,276	1,110	01	117	63	741,751,761
992_704	0.12	2.86	525,631	992000.00	993999.99	704000.00	705999.99	441.79	529.53	-24108826.57	-24105869.05	489,370	23,684	10,357	2,220	01	820	63	751,761,771
992_706	0.11	2.97	498,186	992000.00	993999.99	706000.00	707999.98	429.01	531.18	-24109958.87	-24107026.10	453,748	28,711	12,577	3,150	01	162	67	771,761,781
992_708	0.12	2.86	691,524	992000.00	993999.99	708000.01	709999.99	414.45	534.27	-24111731.54	-24108818.50	489,136	115,478	66,351	20,559	01	420	50	791,781,771
992_710	0.12	2.87	577,831	992000.00	993999.99	710000.00	711999.99	412.72	517.65	-24114683.13	-24109951.38	485,128	56,328	28,180	8,195	01	520	61	791,781,801,811
992_712	0.13	2.76	657,681	992000.00	993999.99	712000.00	713999.99	412.45	508.36	-24120441.88	-24112850.66	525,605	83,033	40,143	8,900	01	1,560	57	811,801,821
992_714	0.13	2.79	826,449	992000.00	993999.99	714000.00	715999.99	408.86	517.90	-24122089.29	-24114674.81	514,626	190,629	96,778	24,416	01	260	38	811,821,831
992_716	0.12	2.84	983,535	992000.00	993999.99	716000.00	717999.99	404.15	529.84	-24123107.41	-24120433.95	497,724	289,380	154,461	41,970	01	177	29	821,831,841
992_718	0.12	2.92	1,040,225	992000.00	993999.99	718000.00	719999.99	399.19	541.21	-24124776.32	-24122081.00	468,097	340,823	179,984	51,321	01	5,100	25	831,841,851
992_720	0.12	2.91	1,020,443	992000.00	993999.99	720000.00	721999.99	400.09	526.47	-24124775.96	-24058699.10	474,087	325,607	170,457	50,292	01	920	25	841,851,861
992_722	0.12	2.95	922,879	992000.00	993999.99	722000.00	723999.99	401.17	542.06	-24124775.37	-24058699.39	459,822	273,090	143,814	46,153	01	5,100	32	851,861,871
992_724	0.12	2.84	825,100	992000.00	993999.99	724000.01	725999.99	401.93	527.07	-24063283.52	-24058699.82	496,024	188,950	105,996	34,130	01	1,340	41	861,881,871,891
992_726	0.12	2.84	963,370	992000.00	993999.99	726000.00	727999.99	401.91	517.52	-24125785.76	-24060410.68	494,549	311,546	130,069	27,206	01	820	28	881,871,891,901
992_728	0.12	2.91	1,069,216	992000.00	993999.99	728000.00	729999.99	403.06	517.02	-24127613.88	-24063276.74	472,642	372,886	180,440	43,248	01	5,100	25	891,901,911
992_730	0.12	2.83	798,700	992000.00	993999.99	730000.00	731999.99	403.51	520.77	-24128651.71	-24125777.71	497,874	166,706	101,170	32,950	01	200	35	901,911,921
992_732	0.13	2.81	506,137	992000.00	993999.99	732000.00	733999.99	413.28	417.63	-24134733.13	-24127605.69	506,137	00	00	00	01	400	54	921,911,931
992_734	0.12	2.95	505,262	992000.00	993999.98	734000.00	735999.98	413.48	502.56	-24135766.92	-24128643.51	458,576	31,511	12,551	2,624	01	3,360	50	921,931,941
992_736	0.12	2.89	910,258	992000.00	993999.99	736000.00	737999.99	402.65	518.89	-24137624.22	-24134724.90	479,065	271,506	129,329	30,358	01	2,140	27	931,941,951
992_738	0.13	2.81	640,710	992000.00	993999.99	738000.00	739999.99	412.56	525.94	-24138659.95	-24135758.73	508,423	82,970	39,561	9,756	01	740	41	951,941,961
992_740	0.12	2.84	497,933	992000.00	993999.99	740000.00	741999.99	410.75	456.53	-24140531.74	-24137615.76	496,882	1,001	46	04	01	3,440	53	951,961,971

0.0 Report on LAS Statistics (By Tile) - continued

TNAME	Point Density	Average GSD	Total Points	X Min	X Max	Y Min	Y Max	Z Min	Z MAX	GPS Min	GPS Max	1st Returns	2nd Returns	3rd Returns	Other Returns	Min Int	Max Int	Mean Int	Flightlines
992_742	0.12	2.85	574,482	992000.00	993999.99	742000.00	743999.99	413.56	508.76	-24143450.40	-24138651.46	493,137	56,387	21,025	3,933	01	960	56	971,981,961,991
992_744	0.12	2.84	500,211	992000.00	993999.99	744000.01	745999.99	415.08	509.95	-24144487.67	-24141554.10	496,470	2,259	1,155	327	01	156	80	981,991,1001
992_746	0.11	2.98	459,158	992000.00	993999.99	746000.00	747999.98	417.37	654.98	-24146406.57	-24143442.02	451,765	5,829	1,372	192	01	4,760	79	1001,991,1011
992_748	0.11	3.00	529,513	992000.00	993999.99	748000.00	749999.99	415.70	515.11	-24147455.82	-24144479.59	444,907	51,920	24,868	7,818	01	680	50	1011,1001,1021
992_750	0.12	2.90	741,340	992000.00	993999.99	750000.00	751999.99	417.56	521.57	-24230547.85	-24146398.25	474,193	167,990	78,034	21,123	01	600	38	1011,1021,1032
992_752	0.13	2.82	509,040	992000.00	993999.99	752000.00	753999.99	420.81	512.27	-24232479.79	-24147447.71	504,685	2,628	1,244	483	01	880	72	1032,1021,1041
992_754	0.13	2.79	523,879	992000.00	993999.99	754000.00	755999.99	420.04	522.77	-24233592.89	-24230538.43	514,223	6,484	2,654	518	01	126	78	1032,1041,1051
992_756	0.13	2.74	534,168	992000.00	993999.98	756000.00	757999.98	420.63	511.03	-24235569.53	-24232469.43	531,655	1,742	614	157	01	580	80	1041,1051,1061
992_758	0.07	3.70	319,818	992000.00	993999.99	758000.00	759999.98	409.06	528.53	-24235568.33	-15660776.80	292,177	18,127	7,418	2,096	01	129	46	1051,1061,1071,1081
992_760	0.13	2.80	564,166	992000.00	993999.99	760000.00	761999.99	416.65	519.59	-15662749.26	-15643682.78	509,394	43,085	10,662	1,025	01	140	21	1081,1071,1091
992_762	0.13	2.76	644,048	992000.00	993999.99	762000.00	763999.99	418.58	533.90	-15660784.73	-15642125.35	524,833	79,589	32,953	6,673	01	78	24	1091,1081,1101
992_764	0.13	2.81	526,175	992000.00	993999.98	764000.00	765999.99	424.29	523.93	-15643690.02	-15639812.32	508,307	12,698	4,450	720	01	70	32	1091,1101,1111
992_766	0.13	2.81	626,193	992000.00	993999.99	766000.00	767999.99	418.39	531.37	-15642134.03	-15638310.94	505,217	86,001	30,303	4,672	01	188	23	1101,1111,1121
992_768	0.13	2.74	578,534	992000.00	993999.99	768000.00	769999.99	423.35	541.77	-15639820.28	-13166747.73	531,829	33,542	11,432	1,731	01	70	28	1121,1111,1132
992_770	0.13	2.79	514,757	992000.00	993999.99	770000.00	771999.99	435.23	518.10	-15638319.53	-13166747.89	514,154	488	98	17	01	180	41	1132,1121,1142
992_772	0.13	2.81	628,130	992000.00	993999.99	772000.00	773999.99	440.15	549.48	-13170829.90	-13166748.17	505,319	74,872	37,890	10,049	01	168	38	1132,1142,1152
992_774	0.12	2.85	493,536	992000.00	993999.99	774000.00	775999.99	449.86	511.62	-13201947.02	-13168923.58	492,512	870	134	20	01	113	55	1152,1142,1162,1171

0.0 Report on LAS Statistics (By Tile) - continued

TNAME	Point Density	Average GSD	Total Points	X Min	X Max	Y Min	Y Max	Z Min	Z MAX	GPS Min	GPS Max	1st Returns	2nd Returns	3rd Returns	Other Returns	Min Int	Max Int	Mean Int	Flightlines
992_776	0.13	2.83	499,881	992000.00	993999.99	776000.00	777999.99	457.78	525.02	-13203822.93	-13170822.40	499,263	474	126	18	01	100	40	1162,1171,1152,1181
992_778	0.13	2.83	499,799	992000.00	993999.99	778000.00	779999.99	462.30	493.88	-13206000.14	-13201941.97	499,778	21	00	00	01	57	30	1171,1181,1191
992_780	0.13	2.81	507,099	992000.00	993999.98	780000.00	781999.99	464.00	499.33	-13207815.29	-13203814.82	507,072	27	00	00	01	107	30	1191,1181,1201
992_782	0.13	2.82	505,208	992000.00	993999.99	782000.00	783999.99	470.77	548.02	-13209986.96	-13205992.44	504,472	507	194	35	01	1,640	34	1191,1201,1211
992_784	0.12	2.86	491,372	992000.00	993999.99	784000.00	785999.99	442.85	531.58	-13211820.50	-13207807.59	489,932	1,215	204	21	01	240	37	1211,1201,1221
992_786	0.13	2.79	556,811	992000.00	993999.99	786000.00	787999.99	439.96	564.13	-13220151.04	-13209979.20	513,484	29,111	11,933	2,283	01	76	31	1211,1221,1231
992_788	0.13	2.78	615,840	992000.00	993999.99	788000.00	789999.99	439.10	578.77	-13221985.83	-13211812.91	518,111	63,521	28,011	6,197	01	165	31	1231,1221,1241
992_790	0.12	2.89	562,829	992000.00	993999.99	790000.00	791999.99	440.62	569.44	-13225955.41	-13220142.91	478,600	53,056	25,473	5,700	01	118	33	1231,1241,1251,1261
992_792	0.13	2.81	527,780	992000.00	993999.99	792000.00	793999.99	443.29	549.46	-13228106.80	-13221978.15	506,076	14,770	5,744	1,190	01	198	38	1261,1251,1241,1271
992_794	0.13	2.81	522,432	992000.00	993999.99	794000.00	795999.99	446.96	559.25	-13229936.76	-13224140.38	507,990	9,567	3,907	968	01	80	44	1271,1261,1251,1281
992_796	0.12	2.94	544,960	992000.00	993999.99	796000.00	797999.99	452.47	566.90	-13239325.31	-13228099.24	464,300	53,709	22,497	4,454	01	340	40	1281,1271,1292
994_702	0.13	2.74	548,496	994000.00	995999.99	702000.00	703999.99	435.25	501.33	-24107041.74	-24104072.91	533,543	11,673	2,927	353	01	680	65	741,751,761
994_704	0.12	2.87	540,473	994000.00	995999.99	704000.00	705999.99	423.19	517.82	-24108819.40	-24105861.40	485,813	37,446	14,516	2,698	01	760	60	761,751,771
994_706	0.12	2.87	527,169	994000.00	995999.99	706000.01	707999.99	431.64	526.56	-24109966.35	-24107033.58	485,278	26,706	12,247	2,938	01	118	69	771,761,781
994_708	0.13	2.76	569,305	994000.00	995999.99	708000.00	709999.99	409.62	530.20	-24112865.86	-24108810.99	524,426	28,643	12,927	3,309	01	920	62	791,781,771,801
994_710	0.12	2.84	626,460	994000.00	995999.99	710000.00	711999.99	403.64	516.99	-24114675.77	-24109958.36	496,534	76,576	41,562	11,788	01	260	55	791,781,801,811
994_712	0.13	2.77	792,016	994000.00	995999.99	712000.00	713999.99	395.84	534.93	-24120449.30	-24112857.72	520,028	172,337	79,884	19,767	01	800	44	811,801,821
994_714	0.13	2.79	1,034,342	994000.00	995999.99	714000.00	715999.99	396.65	539.09	-24122082.08	-24114667.28	512,492	313,201	163,303	45,346	01	1,800	29	821,811,831
994_716	0.12	2.91	1,060,117	994000.00	995999.99	716000.00	717999.99	395.96	528.07	-24123114.65	-24120441.16	473,983	350,225	185,718	50,191	01	3,000	24	821,831,841
994_718	0.12	2.87	1,170,849	994000.00	995999.99	718000.00	719999.99	396.86	525.40	-24124769.26	-24122073.85	484,541	404,565	219,958	61,785	01	5,100	23	841,831,851

0.0 Report on LAS Statistics (By Tile) - continued

TNAME	Point Density	Average GSD	Total Points	X Min	X Max	Y Min	Y Max	Z Min	Z MAX	GPS Min	GPS Max	1st Returns	2nd Returns	3rd Returns	Other Returns	Min Int	Max Int	Mean Int	Flightlines
994_720	0.13	2.82	757,441	994000.00	995999.99	720000.00	721999.99	397.28	526.90	-24124768.85	-24058706.22	504,455	154,812	76,823	21,351	01	560	35	851,841,861
994_722	0.12	2.85	1,014,977	994000.00	995999.99	722000.00	723999.99	401.55	533.70	-24124768.16	-24058706.54	492,053	313,341	161,880	47,703	01	5,100	31	851,861,871
994_724	0.13	2.82	1,086,675	994000.00	995999.99	724000.00	725999.99	402.41	531.61	-24063276.31	-24058707.03	502,941	359,729	177,330	46,675	01	920	28	861,871,881,891
994_726	0.12	2.85	1,050,366	994000.00	995999.99	726000.00	727999.99	402.65	520.84	-24125793.15	-24060404.50	491,551	358,206	162,823	37,786	01	1,940	24	881,871,891,901
994_728	0.12	2.88	694,108	994000.00	995999.99	728000.00	729999.99	402.00	517.01	-24127606.73	-24063269.23	483,071	127,139	66,088	17,810	01	2,940	34	901,891,911
994_730	0.13	2.79	650,587	994000.00	995999.99	730000.00	731999.99	401.64	505.63	-24128658.80	-24125785.10	514,349	91,389	36,750	8,099	01	800	38	901,911,921
994_732	0.13	2.83	604,887	994000.00	995999.99	732000.00	733999.99	402.07	514.45	-24134725.95	-24127598.21	498,603	71,036	29,041	6,207	01	1,900	44	911,921,931
994_734	0.12	2.86	627,312	994000.00	995999.99	734000.00	735999.99	401.86	513.65	-24135774.13	-24128650.90	488,593	90,789	38,639	9,291	01	1,440	44	931,921,941
994_736	0.12	2.87	854,909	994000.00	995999.99	736000.00	737999.99	402.11	529.24	-24137616.92	-24134717.60	486,890	229,472	111,087	27,460	01	2,680	29	931,941,951
994_738	0.12	2.86	577,424	994000.00	995999.99	738000.00	739999.99	402.15	527.49	-24138667.19	-24135766.02	488,225	60,716	23,114	5,369	01	840	41	951,941,961
994_740	0.13	2.83	556,683	994000.00	995999.99	740000.00	741999.99	403.31	484.03	-24140524.62	-24137608.34	498,155	42,897	13,161	2,470	01	5,100	45	951,971,961
994_742	0.12	2.84	549,017	994000.00	995999.99	742000.00	743999.99	402.95	487.52	-24143442.92	-24138658.93	497,603	38,522	10,881	2,011	01	1,740	55	961,971,981,991
994_744	0.13	2.82	545,157	994000.00	995999.99	744000.00	745999.99	403.75	485.08	-24144494.91	-24141561.39	504,488	30,580	8,406	1,683	01	1,340	66	981,991,1001
994_746	0.12	2.88	540,713	994000.00	995999.99	746000.00	747999.99	403.64	493.46	-24146399.41	-24143434.73	480,886	41,908	14,859	3,060	01	1,500	56	1001,991,1011
994_748	0.13	2.81	885,423	994000.00	995999.99	748000.00	749999.99	404.24	531.15	-24147463.32	-24144487.07	505,185	238,141	111,679	30,418	01	940	33	1001,1011,1021
994_750	0.13	2.82	750,138	994000.00	995999.99	750000.00	751999.99	404.30	517.74	-24230555.26	-24146391.04	501,842	162,841	70,372	15,083	01	720	39	1021,1011,1032
994_752	0.12	2.84	582,781	994000.00	995999.99	752000.00	753999.99	405.48	524.52	-24232471.76	-24147454.89	496,054	52,133	26,731	7,863	01	145	62	1021,1032,1041
994_754	0.13	2.82	617,472	994000.00	995999.99	754000.00	755999.99	406.10	526.43	-24233600.24	-24230545.61	503,137	72,519	33,356	8,460	01	1,000	64	1032,1041,1051
994_756	0.13	2.80	540,564	994000.00	995999.99	756000.00	757999.99	408.28	494.97	-24235562.07	-24232462.14	511,046	19,131	8,552	1,835	01	1,720	72	1051,1041,1061
994_758	0.08	3.63	311,081	994000.00	995999.99	758000.00	759999.98	409.21	503.25	-24235560.93	-15660784.77	304,202	4,655	1,854	370	01	220	43	1061,1051,1071,1081
994_760	0.13	2.77	521,351	994000.01	995999.99	760000.00	761999.99	421.12	474.49	-15662741.64	-15643675.66	521,219	105	27	00	01	188	22	1081,1071,1091
994_762	0.13	2.81	694,362	994000.00	995999.99	762000.00	763999.99	419.58	534.52	-15660792.78	-15642133.44	507,588	128,619	49,392	8,763	01	240	21	1081,1091,1101

0.0 Report on LAS Statistics (By Tile) - continued

TNAME	Point Density	Average GSD	Total Points	X Min	X Max	Y Min	Y Max	Z Min	Z MAX	GPS Min	GPS Max	1st Returns	2nd Returns	3rd Returns	Other Returns	Min Int	Max Int	Mean Int	Flightlines
994_764	0.13	2.83	514,422	994000.00	995999.99	764000.00	765999.99	424.78	530.38	-15643682.63	-15639804.97	499,242	10,949	3,667	564	01	87	33	1091,1101,1111
994_766	0.13	2.81	510,064	994000.00	995999.99	766000.00	767999.99	431.33	507.11	-15642142.13	-15638318.87	506,914	2,460	626	64	01	66	29	1111,1101,1121
994_768	0.13	2.77	642,250	994000.00	995999.99	768000.00	769999.99	424.17	526.83	-15639812.97	-13166740.24	522,010	84,984	29,949	5,307	01	640	23	1111,1121,1132
994_770	0.13	2.83	578,955	994000.01	995999.99	770000.00	771999.99	425.37	529.39	-15638327.29	-13166740.38	499,640	54,259	20,930	4,126	01	1,300	35	1121,1132,1142
994_772	0.12	2.87	487,730	994000.00	995999.99	772000.00	773999.99	431.74	516.56	-13170822.26	-13166740.62	486,534	1,028	149	19	01	93	46	1142,1132,1152
994_774	0.12	2.87	488,923	994000.00	995999.99	774000.01	775999.99	449.07	516.27	-13173031.34	-13168930.92	486,045	2,275	535	68	01	178	56	1152,1142,1162
994_776	0.12	2.89	478,396	994000.00	995999.99	776000.00	777999.99	456.69	525.39	-13203815.66	-13170815.22	478,260	98	32	06	01	94	39	1162,1152,1171,1181
994_778	0.13	2.80	517,398	994000.00	995999.99	778000.01	779999.99	449.18	510.27	-13206007.44	-13201949.41	511,295	5,233	842	28	01	280	35	1171,1181,1191
994_780	0.13	2.81	509,489	994000.00	995999.99	780000.00	781999.99	459.48	527.74	-13207808.05	-13203807.58	505,916	2,871	639	63	01	680	34	1191,1181,1201
994_782	0.12	2.84	496,282	994000.00	995999.99	782000.00	783999.99	468.71	518.24	-13209994.70	-13205999.71	495,759	424	94	05	01	580	32	1191,1201,1211
994_784	0.13	2.80	513,847	994000.00	995999.99	784000.00	785999.98	454.53	535.52	-13211813.07	-13207800.26	510,223	2,904	673	47	01	95	37	1211,1201,1221
994_786	0.13	2.76	531,713	994000.00	995999.99	786000.00	787999.98	450.16	545.56	-13220158.58	-13209986.76	524,506	5,437	1,572	198	01	149	40	1221,1211,1231
994_788	0.13	2.83	574,406	994000.00	995999.99	788000.01	789999.99	457.64	578.65	-13221978.68	-13211805.53	499,054	48,894	21,908	4,550	01	220	33	1231,1221,1241
994_790	0.11	3.02	482,209	994000.01	995999.99	790000.00	791999.99	451.45	575.77	-13225953.84	-13220150.53	439,787	29,462	11,085	1,875	01	200	36	1231,1241,1251,1261
994_792	0.13	2.78	722,405	994000.00	995999.99	792000.00	793999.99	444.19	586.95	-13228114.29	-13221970.49	518,457	126,784	62,837	14,327	01	500	29	1251,1261,1241,1271
994_794	0.13	2.79	739,150	994000.00	995999.99	794000.00	795999.98	446.84	589.49	-13229929.37	-13224147.79	514,204	132,211	72,720	20,015	01	88	31	1271,1261,1251,1281
994_796	0.12	2.90	657,615	994000.00	995999.99	796000.00	797999.99	446.06	589.81	-13239318.16	-13228106.70	476,277	104,280	59,051	18,007	01	1,160	32	1271,1281,1292

0.0 Report on LAS Statistics (By Tile) - continued

TNAME	Point Density	Average GSD	Total Points	X Min	X Max	Y Min	Y Max	Z Min	Z MAX	GPS Min	GPS Max	1st Returns	2nd Returns	3rd Returns	Other Returns	Min Int	Max Int	Mean Int	Flightlines
996_700	0.12	2.86	492,544	996000.00	997999.99	700000.00	701999.99	432.93	497.61	-24105862.36	-24098123.31	487,961	3,244	1,154	185	01	640	64	741,731,751
996_702	0.13	2.81	552,866	996000.00	997999.99	702000.00	703999.99	420.77	527.14	-24107049.07	-24104080.09	506,644	29,545	13,213	3,464	01	4,360	56	751,741,761
996_704	0.12	2.88	557,991	996000.00	997999.99	704000.00	705999.99	413.55	510.89	-24108811.77	-24105854.04	481,795	47,332	23,058	5,806	01	1,040	56	761,751,771
996_706	0.12	2.90	569,305	996000.00	997999.99	706000.00	707999.99	416.73	527.61	-24109973.50	-24107041.14	475,085	54,986	30,530	8,704	01	116	54	771,761,781
996_708	0.13	2.78	587,637	996000.00	997999.99	708000.00	709999.99	412.19	533.65	-24112873.07	-24108803.93	516,861	41,872	22,175	6,729	01	182	56	771,781,791,801
996_710	0.12	2.86	1,048,656	996000.00	997999.99	710000.00	711999.99	393.85	528.53	-24114668.18	-24109965.66	490,444	318,053	183,275	56,884	01	2,160	30	791,801,781,811
996_712	0.12	2.88	1,150,225	996000.00	997999.99	712000.00	713999.99	395.42	529.15	-24120456.45	-24112864.79	481,144	378,958	220,921	69,202	01	640	26	811,801,821
996_714	0.12	2.86	950,427	996000.00	997999.99	714000.00	715999.99	396.31	523.43	-24122074.69	-24114660.01	489,689	268,130	149,107	43,501	01	2,800	25	811,821,831
996_716	0.12	2.89	1,051,260	996000.00	997999.99	716000.00	717999.99	399.42	531.61	-24123121.71	-24120448.57	478,677	324,081	188,863	59,639	01	840	25	821,831,841
996_718	0.12	2.92	852,112	996000.00	997999.99	718000.00	719999.99	398.33	533.22	-24124761.93	-24122066.73	469,403	227,642	120,187	34,880	01	131	33	831,841,851
996_720	0.12	2.85	1,038,489	996000.00	997999.99	720000.00	721999.99	397.05	539.26	-24124761.49	-24058713.49	492,159	304,819	180,496	61,015	01	940	27	851,841,861
996_722	0.13	2.80	868,999	996000.00	997999.99	722000.00	723999.99	398.84	522.96	-24124760.83	-24058713.85	510,188	210,647	112,988	35,176	01	3,020	34	861,851,871
996_724	0.13	2.80	1,060,019	996000.00	997999.99	724000.00	725999.99	401.54	530.01	-24063268.84	-24058714.39	508,977	336,533	166,583	47,926	01	1,500	30	871,861,881,891
996_726	0.12	2.84	943,656	996000.00	997999.99	726000.00	727999.99	401.91	511.70	-24125800.63	-24060396.05	496,704	296,909	123,838	26,205	01	3,900	27	891,881,871,901
996_728	0.12	2.89	542,030	996000.00	997999.99	728000.00	729999.98	402.11	511.21	-24127599.17	-24063262.02	478,789	39,400	18,581	5,260	01	1,320	48	901,891,911
996_730	0.13	2.78	670,946	996000.00	997999.99	730000.00	731999.99	409.73	514.12	-24128666.22	-24125792.49	518,149	104,187	40,124	8,486	01	240	48	901,911,921
996_732	0.13	2.83	762,821	996000.00	997999.99	732000.00	733999.99	411.64	521.39	-24134718.68	-24127591.12	500,757	178,829	69,517	13,718	01	2,640	40	911,921,931
996_734	0.13	2.83	759,902	996000.00	997999.99	734000.00	735999.99	406.56	513.02	-24135781.52	-24128658.05	499,787	171,012	72,797	16,306	01	1,200	33	931,921,941
996_736	0.13	2.82	943,574	996000.00	997999.99	736000.00	737999.99	407.41	525.65	-24137609.53	-24134710.10	501,763	275,005	133,809	32,997	01	540	30	931,941,951
996_738	0.12	2.84	653,245	996000.00	997999.99	738000.00	739999.99	407.01	524.83	-24138674.72	-24135773.23	495,798	101,206	44,916	11,325	01	1,080	38	951,941,961
996_740	0.13	2.77	607,542	996000.00	997999.99	740000.00	741999.99	408.17	508.94	-24140517.32	-24137600.86	520,052	56,987	24,586	5,917	01	1,080	46	971,961,951
996_742	0.12	2.86	557,344	996000.00	997999.99	742000.00	743999.98	410.22	515.52	-24143435.56	-24138666.17	489,191	43,905	19,138	5,110	01	1,540	53	971,961,981,991
996_744	0.12	2.88	524,456	996000.01	997999.99	744000.00	745999.99	413.00	516.00	-24144502.39	-24141568.90	483,989	25,353	11,733	3,381	01	193	61	981,991,1001
996_746	0.12	2.86	546,094	996000.00	997999.99	746000.00	747999.99	412.65	528.28	-24146392.09	-24143427.45	489,371	36,989	15,216	4,518	01	200	59	991,1001,1011
996_748	0.13	2.78	665,087	996000.00	997999.99	748000.00	749999.99	413.66	526.39	-24147470.59	-24144494.40	517,101	95,533	40,937	11,516	01	114	49	1001,1011,1021
996_750	0.13	2.81	681,183	996000.00	997999.99	750000.00	751999.99	405.03	527.90	-24230562.55	-24146383.98	506,610	110,918	50,440	13,215	01	940	46	1021,1011,1032

0.0 Report on LAS Statistics (By Tile) - continued

TNAME	Point Density	Average GSD	Total Points	X Min	X Max	Y Min	Y Max	Z Min	Z MAX	GPS Min	GPS Max	1st Returns	2nd Returns	3rd Returns	Other Returns	Min Int	Max Int	Mean Int	Flightlines
996_752	0.12	2.84	619,223	996000.00	997999.99	752000.00	753999.99	404.93	530.25	-24232464.30	-24147462.36	496,211	79,298	34,673	9,041	01	980	50	1032,1021,1041
996_754	0.13	2.83	731,326	996000.00	997999.99	754000.00	755999.99	411.51	535.02	-24233607.52	-24230553.01	500,544	146,541	66,142	18,099	01	700	46	1041,1032,1051
996_756	0.13	2.83	601,247	996000.00	997999.99	756000.01	757999.99	413.26	527.83	-24235554.64	-24232454.56	501,369	60,315	30,807	8,756	01	1,840	59	1051,1041,1061
996_758	0.07	3.71	319,863	996000.00	997999.98	758000.00	759999.99	414.92	527.81	-24235553.44	-15660792.83	291,075	20,183	7,395	1,210	01	181	46	1061,1051,1071,1081
996_760	0.12	2.84	738,446	996000.00	997999.99	760000.00	761999.99	418.01	529.90	-15662733.65	-15643668.17	496,203	179,909	55,357	6,977	01	2,740	16	1081,1071,1091
996_762	0.13	2.82	615,725	996000.00	997999.99	762000.00	763999.99	419.79	546.15	-15660800.85	-15642141.38	502,547	78,228	29,636	5,314	01	70	24	1081,1091,1101
996_764	0.13	2.75	555,870	996000.00	997999.99	764000.00	765999.98	433.88	519.85	-15643675.71	-15639797.51	527,927	20,255	6,823	865	01	72	29	1101,1091,1111
996_766	0.13	2.77	522,272	996000.00	997999.99	766000.00	767999.99	444.01	490.22	-15642149.98	-15638326.54	521,692	448	125	07	01	55	25	1101,1111,1121
996_768	0.13	2.76	634,944	996000.00	997999.99	768000.00	769999.99	431.52	551.69	-15639805.62	-13166733.12	526,531	72,429	29,519	6,465	01	74	23	1111,1121,1132
996_770	0.13	2.80	674,935	996000.00	997999.99	770000.00	771999.99	428.82	552.15	-15638335.44	-13166733.27	509,689	108,538	46,348	10,360	01	700	32	1132,1121,1142
996_772	0.12	2.85	816,373	996000.00	997999.99	772000.01	773999.99	428.05	553.74	-13170815.04	-13166733.50	491,232	186,934	104,792	33,415	01	440	27	1142,1132,1152
996_774	0.12	2.86	1,117,459	996000.00	997999.99	774000.00	775999.99	435.63	570.97	-13201964.20	-13168937.93	488,720	334,018	215,408	79,313	01	107	22	1152,1142,1162,1171
996_776	0.12	2.85	633,039	996000.00	997999.99	776000.00	777999.99	440.44	564.64	-13203808.21	-13170808.05	491,434	82,350	45,635	13,620	01	103	33	1162,1171,1152,1181
996_778	0.12	2.85	497,748	996000.00	997999.99	778000.00	779999.99	444.49	526.87	-13206014.77	-13201956.77	493,594	3,505	603	46	01	110	34	1171,1181,1191
996_780	0.13	2.81	511,078	996000.00	997999.99	780000.01	781999.99	451.59	540.77	-13207800.66	-13203800.40	507,367	2,808	816	87	01	3,740	35	1181,1191,1201
996_782	0.13	2.81	506,883	996000.00	997999.99	782000.00	783999.99	451.97	501.60	-13210002.03	-13206007.13	506,655	210	18	00	01	320	30	1201,1191,1211
996_784	0.13	2.82	502,487	996000.00	997999.99	784000.00	785999.99	465.37	504.38	-13211805.72	-13207792.96	502,408	79	00	00	01	86	34	1201,1211,1221

0.0 Report on LAS Statistics (By Tile) - continued

TNAME	Point Density	Average GSD	Total Points	X Min	X Max	Y Min	Y Max	Z Min	Z MAX	GPS Min	GPS Max	1st Returns	2nd Returns	3rd Returns	Other Returns	Min Int	Max Int	Mean Int	Flightlines
996_786	0.12	2.84	511,530	996000.00	997999.99	786000.00	787999.99	457.71	558.02	-13220166.17	-13209994.21	496,578	10,942	3,464	546	01	193	38	1211,1221,1231
996_788	0.13	2.81	507,218	996000.00	997999.99	788000.00	789999.99	474.25	653.99	-13221971.27	-13211798.22	505,136	1,613	423	46	01	70	34	1221,1231,1241
996_790	0.12	2.85	493,120	996000.00	997999.99	790000.00	791999.99	476.10	540.31	-13225943.52	-13220158.21	491,381	1,406	314	19	01	70	37	1241,1231,1251,1261
996_792	0.13	2.81	505,179	996000.00	997999.99	792000.00	793999.99	477.71	528.77	-13228121.86	-13221964.00	505,043	123	11	02	01	940	41	1261,1251,1241,1271
996_794	0.13	2.82	751,806	996000.00	997999.99	794000.00	795999.99	447.88	593.80	-13229922.31	-13224155.19	504,614	155,809	74,017	17,366	01	131	30	1251,1261,1271,1281
996_796	0.12	2.89	750,918	996000.00	997999.99	796000.00	797999.99	450.50	601.81	-13239311.16	-13228114.01	478,123	169,455	82,151	21,189	01	3,300	29	1281,1271,1292
998_700	0.12	2.87	509,321	998000.00	999999.99	700000.00	701999.99	431.15	511.23	-24105854.88	-24098116.01	487,012	14,804	6,305	1,200	01	135	64	731,741,751
998_702	0.13	2.78	527,153	998000.00	999999.99	702000.00	703999.99	417.57	487.80	-24107056.49	-24104087.48	518,800	6,875	1,363	115	01	200	65	741,751,761
998_704	0.12	2.84	578,313	998000.00	999999.98	704000.01	705999.99	408.44	506.96	-24108804.59	-24105846.71	496,775	49,784	24,963	6,791	01	1,640	56	761,751,771
998_706	0.13	2.81	664,779	998000.00	999999.99	706000.00	707999.99	401.98	521.40	-24109980.83	-24107048.47	506,866	97,063	48,019	12,831	01	720	48	761,771,781
998_708	0.13	2.81	676,468	998000.00	999999.99	708000.00	709999.99	393.35	517.40	-24112880.11	-24108796.42	507,135	100,863	53,882	14,588	01	680	51	771,781,791,801
998_710	0.12	2.91	921,077	998000.00	999999.99	710000.00	711999.99	393.91	526.99	-24114660.79	-24111701.18	472,478	259,713	144,977	43,909	01	4,280	32	791,801,811
998_712	0.12	2.93	724,553	998000.00	999999.99	712000.00	713999.99	395.05	517.36	-24120463.89	-24112872.14	466,506	150,621	80,735	26,691	01	680	41	811,801,821
998_714	0.13	2.75	731,410	998000.00	999999.99	714000.00	715999.99	401.93	518.21	-24122067.48	-24114652.68	528,739	119,111	64,434	19,126	01	1,980	33	811,821,831
998_716	0.12	2.85	529,171	998000.00	999999.99	716000.00	717999.99	404.46	497.73	-24123129.21	-24120455.78	491,338	23,874	11,322	2,637	01	1,180	45	821,831,841
998_718	0.12	2.94	746,788	998000.00	999999.99	718000.00	719999.99	410.35	527.52	-24124754.57	-24122059.28	462,722	168,230	90,133	25,703	01	720	40	841,831,851
998_720	0.13	2.82	679,941	998000.00	999999.99	720000.00	721999.99	400.32	529.36	-24124754.28	-24058720.99	502,965	105,119	55,552	16,305	01	3,740	48	851,841,861
998_722	0.13	2.80	988,534	998000.00	999999.99	722000.00	723999.99	401.33	534.70	-24124753.80	-24058721.30	508,854	276,486	155,932	47,262	01	1,480	31	851,861,871
998_724	0.13	2.83	903,685	998000.00	999999.99	724000.00	725999.99	408.74	525.37	-24063261.62	-24058721.83	500,871	234,785	129,121	38,908	01	800	35	871,861,881,891
998_726	0.13	2.78	529,618	998000.00	999999.99	726000.00	727999.99	409.18	470.31	-24125808.10	-24060388.81	516,818	11,309	1,370	121	01	1,620	49	891,881,871,901
998_728	0.13	2.82	540,990	998000.00	999999.99	728000.00	729999.99	406.29	494.17	-24127592.05	-24061473.41	502,059	27,816	9,602	1,513	01	2,360	48	891,901,881,911
998_730	0.14	2.73	936,907	998000.00	999999.99	730000.00	731999.99	406.63	537.76	-24128673.34	-24125799.81	538,409	256,720	109,901	31,877	01	680	36	901,911,921
998_732	0.13	2.82	704,353	998000.00	999999.99	732000.00	733999.99	405.62	520.72	-24134711.18	-24127583.17	502,702	130,482	55,698	15,471	01	1,180	46	911,921,931

0.0 Report on LAS Statistics (By Tile) - continued

TNAME	Point Density	Average GSD	Total Points	X Min	X Max	Y Min	Y Max	Z Min	Z MAX	GPS Min	GPS Max	1st Returns	2nd Returns	3rd Returns	Other Returns	Min Int	Max Int	Mean Int	Flightlines
998_734	0.12	2.90	784,888	998000.00	999999.99	734000.00	735999.99	406.81	521.60	-24135788.85	-24128665.52	476,706	198,347	88,134	21,701	01	920	34	931,921,941
998_736	0.13	2.83	985,700	998000.00	999999.99	736000.00	737999.99	406.81	524.78	-24137602.12	-24134702.74	498,894	302,867	147,228	36,711	01	1,080	27	931,941,951
998_738	0.12	2.86	949,983	998000.00	999999.99	738000.00	739999.99	407.20	534.90	-24138682.14	-24135780.68	487,798	286,814	138,977	36,394	01	1,940	30	951,941,961
998_740	0.13	2.81	748,562	998000.00	999999.99	740000.00	741999.99	408.66	518.23	-24140510.14	-24137593.45	505,296	144,527	76,893	21,846	01	1,360	40	961,951,971
998_742	0.13	2.80	1,067,347	998000.00	999999.99	742000.00	743999.99	410.24	531.78	-24143428.35	-24138673.76	511,636	333,312	174,371	48,028	01	680	29	961,971,981,991
998_744	0.12	2.86	805,448	998000.00	999999.99	744000.00	745999.99	413.87	549.98	-24144509.86	-24141576.26	489,595	188,677	96,459	30,717	01	560	40	981,991,1001
998_746	0.13	2.82	671,256	998000.00	999999.99	746000.00	747999.99	413.41	529.93	-24146384.91	-24143420.13	504,045	98,225	52,594	16,392	01	940	53	991,1001,1011
998_748	0.13	2.78	735,212	998000.00	999999.99	748000.00	749999.99	413.13	530.21	-24147478.04	-24144501.78	517,735	131,856	66,777	18,844	01	920	43	1011,1001,1021
998_750	0.13	2.83	739,390	998000.00	999999.99	750000.00	751999.99	412.74	521.65	-24230569.87	-24146376.74	500,429	165,204	60,314	13,443	01	360	39	1011,1021,1032
998_752	0.12	2.88	591,963	998000.00	999999.99	752000.00	753999.99	406.76	522.86	-24232456.92	-24147469.72	481,395	75,555	29,246	5,767	01	1,200	53	1032,1021,1041
998_754	0.13	2.81	718,392	998000.00	999999.99	754000.00	755999.99	418.19	530.49	-24233614.79	-24230560.47	507,230	148,000	52,694	10,468	01	127	48	1041,1032,1051
998_756	0.13	2.77	583,299	998000.00	999999.99	756000.00	757999.99	413.59	530.09	-24235547.23	-24232446.96	522,423	38,309	18,116	4,451	01	2,640	67	1051,1041,1061
998_758	0.07	3.72	309,408	998000.00	999999.99	758000.00	759999.99	419.39	522.07	-24235546.13	-15660800.74	288,480	14,854	5,159	915	01	114	47	1061,1051,1071,1081
998_760	0.13	2.76	784,762	998000.00	999999.99	760000.00	761999.99	418.93	617.13	-15662725.94	-15643660.91	525,489	193,472	58,479	7,322	01	144	16	1081,1071,1091
998_762	0.13	2.77	581,146	998000.00	999999.99	762000.00	763999.99	425.11	547.27	-15660808.95	-15642149.54	521,422	42,890	14,583	2,251	01	76	28	1081,1091,1101
998_764	0.13	2.78	520,982	998000.00	999999.99	764000.00	765999.99	431.75	515.70	-15643668.27	-15639790.48	516,982	2,845	974	181	01	135	30	1091,1101,1111
998_766	0.13	2.81	506,751	998000.00	999999.99	766000.00	767999.99	445.34	478.32	-15642157.62	-15638335.03	506,746	05	00	00	01	67	22	1101,1111,1121
998_768	0.13	2.82	503,722	998000.01	999999.99	768000.00	769999.99	446.39	475.57	-15639798.41	-13166725.86	503,506	215	01	00	01	73	28	1111,1121,1132
998_770	0.12	2.84	497,731	998000.00	999999.99	770000.00	771999.99	441.87	527.90	-15638343.08	-13166725.95	495,072	1,877	652	130	01	88	45	1121,1132,1142

0.0 Report on LAS Statistics (By Tile) - continued

TNAME	Point Density	Average GSD	Total Points	X Min	X Max	Y Min	Y Max	Z Min	Z MAX	GPS Min	GPS Max	1st Returns	2nd Returns	3rd Returns	Other Returns	Min Int	Max Int	Mean Int	Flightlines
998_772	0.12	2.86	607,404	998000.00	999999.99	772000.00	773999.99	430.03	536.15	-13170807.88	-13166726.16	489,229	73,148	35,517	9,510	01	200	42	1132,1142,1152
998_774	0.13	2.83	969,182	998000.00	999999.99	774000.00	775999.99	430.76	556.87	-13173045.68	-13168944.99	498,696	260,434	157,137	52,915	01	119	26	1142,1152,1162
998_776	0.12	2.85	628,970	998000.00	999999.99	776000.00	777999.99	433.48	531.44	-13203801.03	-13170800.67	493,020	94,521	34,941	6,488	01	101	34	1162,1171,1152,1181
998_778	0.12	2.87	593,343	998000.00	999999.99	778000.00	779999.98	434.17	552.52	-13206022.07	-13201964.22	485,215	75,428	27,846	4,854	01	1,400	29	1181,1171,1191
998_780	0.12	2.86	536,787	998000.00	999999.99	780000.00	781999.99	435.11	548.32	-13207793.48	-13203793.10	488,214	32,115	13,618	2,840	01	5,100	35	1181,1191,1201
998_782	0.12	2.84	561,991	998000.00	999999.99	782000.00	783999.97	438.48	550.10	-13210009.68	-13206014.40	495,581	44,721	18,278	3,411	01	83	34	1201,1191,1211
998_784	0.13	2.77	533,040	998000.00	999999.99	784000.00	785999.99	443.07	546.87	-13211798.38	-1320785.67	521,834	8,132	2,708	366	01	90	40	1201,1211,1221
998_786	0.13	2.82	649,501	998000.00	999999.99	786000.00	787999.99	452.19	575.62	-13220173.70	-13210001.86	501,687	95,498	42,451	9,865	01	1,080	33	1221,1211,1231
998_788	0.12	2.84	520,489	998000.00	999999.99	788000.00	789999.99	458.68	558.77	-13221964.07	-13211790.95	495,603	17,234	6,427	1,225	01	760	37	1221,1231,1241
998_790	0.12	2.84	507,492	998000.00	999999.99	790000.00	791999.99	473.22	666.99	-13225938.80	-13220165.83	494,436	8,930	3,429	697	01	69	37	1241,1231,1251,1261
998_792	0.13	2.79	513,773	998000.00	999999.99	792000.00	793999.99	484.11	492.58	-13228129.18	-13221955.85	513,773	00	00	00	01	70	36	1251,1261,1241,1271
998_794	0.12	2.85	494,964	998000.00	999999.99	794000.00	795999.99	480.21	546.44	-13229915.07	-13225930.70	493,758	906	273	27	01	500	38	1271,1261,1281
998_796	0.12	2.85	705,245	998000.00	999999.99	796000.00	797999.99	464.94	591.88	-13239304.21	-13228121.45	492,391	132,825	63,857	16,172	01	102	29	1281,1271,1292
Average	0.13	2.83																	

0.0 Report on LAS Statistics (By Tile)

- Class Totals

[Classified Files - C:\Users\mrjeffer\Desktop\Clay\LAS](#)

Class	Total	Class	Total	Class	Total	Class	Total
0	00	64	00	128	00	192	00
1	1,149,143,950	65	00	129	00	193	00
2	1,197,610,417	66	00	130	00	194	00
3	00	67	00	131	00	195	00
4	00	68	00	132	00	196	00
5	00	69	00	133	00	197	00
6	00	70	00	134	00	198	00
7	99,304	71	00	135	00	199	00
8	00	72	00	136	00	200	00
9	2,051,242	73	00	137	00	201	00
10	277,043	74	00	138	00	202	00
11	00	75	00	139	00	203	00
12	00	76	00	140	00	204	00
13	00	77	00	141	00	205	00
14	00	78	00	142	00	206	00
15	00	79	00	143	00	207	00
16	00	80	00	144	00	208	00
17	00	81	00	145	00	209	00
18	00	82	00	146	00	210	00
19	00	83	00	147	00	211	00
20	00	84	00	148	00	212	00
21	00	85	00	149	00	213	00
22	00	86	00	150	00	214	00
23	00	87	00	151	00	215	00
24	00	88	00	152	00	216	00
25	00	89	00	153	00	217	00
26	00	90	00	154	00	218	00
27	00	91	00	155	00	219	00
28	00	92	00	156	00	220	00
29	00	93	00	157	00	221	00
30	00	94	00	158	00	222	00
31	00	95	00	159	00	223	00
32	00	96	00	160	00	224	00
33	00	97	00	161	00	225	00
34	00	98	00	162	00	226	00
35	00	99	00	163	00	227	00
36	00	100	00	164	00	228	00
37	00	101	00	165	00	229	00
38	00	102	00	166	00	230	00
39	00	103	00	167	00	231	00
40	00	104	00	168	00	232	00
41	00	105	00	169	00	233	00
42	00	106	00	170	00	234	00
43	00	107	00	171	00	235	00
44	00	108	00	172	00	236	00
45	00	109	00	173	00	237	00
46	00	110	00	174	00	238	00
47	00	111	00	175	00	239	00
48	00	112	00	176	00	240	00
49	00	113	00	177	00	241	00
50	00	114	00	178	00	242	00
51	00	115	00	179	00	243	00
52	00	116	00	180	00	244	00
53	00	117	00	181	00	245	00
54	00	118	00	182	00	246	00
55	00	119	00	183	00	247	00
56	00	120	00	184	00	248	00
57	00	121	00	185	00	249	00
58	00	122	00	186	00	250	00
59	00	123	00	187	00	251	00
60	00	124	00	188	00	252	00
61	00	125	00	189	00	253	00
62	00	126	00	190	00	254	00
63	00	127	00	191	00	255	00

1.1 Report on Returns (Tiled Data)

[Classified Files - C:\Users\mrjeffer\Desktop\Clay\LAS](#)

File	First return	Second return	Third return	Other return	Total points
1000_700.las	494,495	3,207	1,237	184	499,123
1000_702.las	500,576	461	119	11	501,167
1000_704.las	486,797	28,242	12,394	2,666	530,099
1000_706.las	506,809	67,437	29,522	7,709	611,477
1000_708.las	502,065	275,045	150,734	44,490	972,334
1000_710.las	495,252	367,099	208,975	67,259	1,138,585
1000_712.las	499,235	337,423	185,409	60,732	1,082,799
1000_714.las	488,380	245,324	116,827	31,431	881,962
1000_720.las	499,601	62,790	25,265	5,041	592,697
1000_722.las	488,405	192,427	109,662	33,454	823,948
1000_724.las	505,329	325,211	183,061	55,466	1,069,067
1000_726.las	505,721	219,048	106,924	28,214	859,907
1000_728.las	478,754	86,202	43,217	11,886	620,059
1000_730.las	512,109	91,234	51,781	18,365	673,489
1000_732.las	499,877	21,209	10,716	3,244	535,046
1000_734.las	493,072	62,637	30,158	8,632	594,499
1000_736.las	487,141	170,287	69,238	15,037	741,703
1000_738.las	488,654	30,077	13,609	3,210	535,550
1000_740.las	520,126	4,323	1,288	218	525,955
1000_742.las	501,251	116,241	63,347	18,644	699,483
1000_744.las	484,857	1,204	24	00	486,085
1000_746.las	493,938	10,793	5,269	1,582	511,582
1000_748.las	509,171	51,881	25,929	7,658	594,639
1000_750.las	492,036	12,788	4,073	662	509,559
1000_752.las	476,071	97,311	40,837	7,641	621,860
1000_754.las	492,663	4,379	2,069	707	499,818
1000_756.las	529,829	27,480	14,503	5,171	576,983
1000_758.las	305,099	16,829	6,323	1,657	329,908
1000_760.las	513,490	48,387	15,576	2,287	579,740
1000_762.las	502,675	141,979	48,397	7,675	700,726
1000_764.las	494,195	25,865	10,431	1,770	532,261
1000_766.las	521,288	788	227	27	522,330
1000_768.las	518,495	65	00	00	518,560

1.1 Report on Returns (Tiled Data) - continued

File	First return	Second return	Third return	Other return	Total points
1000_770.las	481,279	131	01	00	481,411
1000_772.las	497,999	4,610	1,458	312	504,379
1000_774.las	495,708	271	28	01	496,008
1000_776.las	486,603	33,687	16,410	3,787	540,487
1000_778.las	504,348	153,690	67,310	13,777	739,125
1000_780.las	496,242	227,557	107,401	24,559	855,759
1000_782.las	498,050	208,983	93,357	19,358	819,748
1000_784.las	495,680	118,212	57,897	14,998	686,787
1000_786.las	511,701	163,961	79,441	19,584	774,687
1000_788.las	494,304	47,686	18,658	3,965	564,613
1000_790.las	468,962	17,713	6,753	1,120	494,548
1000_792.las	493,061	4,256	1,025	112	498,454
1000_794.las	518,331	5,040	1,980	366	525,717
1000_796.las	517,834	1,101	338	66	519,339
1002_700.las	506,652	54,498	25,400	5,424	591,974
1002_702.las	499,365	123,120	61,430	14,991	698,906
1002_704.las	490,640	296,378	128,593	30,180	945,791
1002_706.las	514,785	437,029	239,727	68,790	1,260,331
1002_708.las	516,830	310,431	150,054	39,218	1,016,533
1002_710.las	490,595	120,335	62,507	18,468	691,905
1002_712.las	490,195	317,479	169,889	56,028	1,033,591
1002_722.las	493,181	10,583	5,163	1,402	510,329
1002_724.las	508,934	89,129	49,890	15,293	663,246
1002_726.las	495,724	110,936	48,463	11,011	666,134
1002_728.las	493,389	112,440	51,112	13,218	670,159
1002_730.las	520,619	113,164	55,378	15,352	704,513
1002_748.las	510,998	115,419	65,644	19,624	711,685
1002_750.las	490,838	3,105	1,195	168	495,306
1002_752.las	493,745	139,867	65,293	14,847	713,752
1002_754.las	499,944	69,989	34,771	7,938	612,642
1002_756.las	520,331	24,067	12,605	4,273	561,276
1002_758.las	302,260	9,707	1,740	209	313,916
1002_760.las	503,664	11,568	3,967	586	519,785
1002_762.las	539,674	03	00	00	539,677

1.1 Report on Returns (Tiled Data) - continued

File	First return	Second return	Third return	Other return	Total points
1002_764.las	539,295	26,942	9,420	1,509	577,166
1002_766.las	513,211	79,598	28,156	4,277	625,242
1002_768.las	500,948	16,387	5,601	867	523,803
1002_770.las	479,320	2,961	648	92	483,021
1002_772.las	485,883	48	00	00	485,931
1002_774.las	502,333	32	00	00	502,365
1002_776.las	508,943	01	00	00	508,944
1002_778.las	497,367	1,141	274	18	498,800
1002_780.las	489,198	96,889	37,129	6,655	629,871
1002_782.las	502,391	129,229	62,388	14,939	708,947
1002_784.las	518,500	982	190	17	519,689
1002_786.las	513,535	25,391	10,954	2,282	552,162
1002_788.las	476,490	102,253	47,088	10,315	636,146
1002_790.las	452,152	102,615	42,023	8,584	605,374
1002_792.las	503,494	143,047	50,976	10,036	707,553
1002_794.las	520,806	237,009	113,629	26,635	898,079
1002_796.las	493,672	22,562	6,973	1,221	524,428
1004_700.las	507,072	41,203	21,923	5,984	576,182
1004_702.las	489,197	251,666	121,680	30,527	893,070
1004_704.las	494,194	291,172	150,618	40,963	976,947
1004_706.las	487,712	371,571	204,127	60,620	1,124,030
1004_708.las	487,998	227,701	119,742	32,975	868,416
1004_710.las	520,793	262,511	141,511	39,343	964,158
1004_712.las	503,387	223,063	113,832	30,308	870,590
1004_748.las	509,072	52,167	30,162	9,393	600,794
1004_750.las	488,921	9,896	3,876	837	503,530
1004_752.las	492,770	59,199	28,402	6,531	586,902
1004_754.las	487,920	76,165	35,552	8,001	607,638
1004_756.las	502,497	12,780	5,747	1,496	522,520
1004_758.las	314,840	2,169	482	78	317,569
1004_760.las	544,281	97,275	29,881	3,813	675,250
1004_762.las	533,710	395	117	08	534,230
1004_764.las	514,410	17,620	4,885	596	537,511
1004_766.las	565,791	78,609	25,666	3,707	673,773

1.1 Report on Returns (Tiled Data) - continued

File	First return	Second return	Third return	Other return	Total points
1004_768.las	517,919	49,981	17,875	3,286	589,061
1004_770.las	480,114	173,267	94,111	28,128	775,620
1004_772.las	485,625	138,509	77,459	23,933	725,526
1004_774.las	474,082	115,475	68,457	22,863	680,877
1004_776.las	503,392	35,784	19,076	5,526	563,778
1004_778.las	497,795	367	108	16	498,286
1004_780.las	481,559	1,235	295	25	483,114
1004_782.las	505,678	34,719	16,676	3,972	561,045
1004_784.las	510,669	25,991	10,224	1,752	548,636
1004_786.las	494,926	07	00	00	494,933
1004_788.las	487,399	10,683	3,460	440	501,982
1004_790.las	470,462	129,528	47,125	8,468	655,583
1004_792.las	507,125	76,905	33,182	6,938	624,150
1004_794.las	513,178	170,076	75,061	17,126	775,441
1004_796.las	494,120	152,918	62,326	12,407	721,771
1006_700.las	519,725	304,834	159,848	44,170	1,028,577
1006_702.las	483,407	321,362	170,225	45,939	1,020,933
1006_704.las	479,088	342,190	180,068	50,558	1,051,904
1006_706.las	498,578	265,728	140,573	40,990	945,869
1006_708.las	471,490	334,801	164,801	47,243	1,018,335
1006_748.las	495,667	16,835	8,722	2,692	523,916
1006_750.las	488,083	36,938	18,196	4,347	547,564
1006_752.las	506,321	172,247	91,531	25,255	795,354
1006_754.las	482,634	19,091	9,048	2,500	513,273
1006_756.las	499,043	11,026	4,405	1,088	515,562
1006_758.las	320,115	28,724	8,736	1,047	358,622
1006_760.las	523,479	88,437	26,151	3,026	641,093
1006_762.las	533,518	8,776	2,998	453	545,745
1006_764.las	508,462	06	00	00	508,468
1006_766.las	512,517	3,030	759	63	516,369
1006_768.las	511,561	4,000	1,262	137	516,960
1006_770.las	476,705	250,514	136,808	40,137	904,164
1006_772.las	474,207	154,454	92,252	28,992	749,905
1006_774.las	481,308	158,077	87,919	28,720	756,024

1.1 Report on Returns (Tiled Data) - continued

File	First return	Second return	Third return	Other return	Total points
1006_776.las	513,816	199,272	115,279	37,049	865,416
1006_778.las	501,800	6,463	1,905	234	510,402
1006_780.las	501,710	03	00	00	501,713
1006_782.las	492,451	2,210	580	55	495,296
1006_784.las	514,659	03	00	00	514,662
1006_786.las	502,545	120	32	02	502,699
1006_788.las	476,106	21,456	8,255	1,868	507,685
1006_790.las	486,838	155,812	73,139	16,894	732,683
1006_792.las	493,399	7,671	2,294	319	503,683
1006_794.las	505,839	24,396	10,742	2,589	543,566
1006_796.las	485,645	25,225	11,209	2,454	524,533
1008_700.las	483,764	305,638	150,638	40,011	980,051
1008_702.las	491,438	231,925	115,028	28,490	866,881
1008_704.las	497,709	280,101	147,215	41,178	966,203
1008_706.las	498,190	363,452	196,809	57,197	1,115,648
1010_702.las	490,940	124,086	62,590	15,443	693,059
1010_704.las	493,126	38,533	19,678	5,211	556,548
878_704.las	496,786	20,412	6,952	962	525,112
878_706.las	501,383	7,398	2,933	591	512,305
878_708.las	493,424	11,593	3,254	403	508,674
878_710.las	537,573	33,123	14,254	3,612	588,562
878_712.las	498,663	64,815	30,882	6,914	601,274
878_714.las	455,154	38,729	16,590	3,433	513,906
878_716.las	473,485	173,906	80,814	18,678	746,883
878_718.las	506,397	217,428	101,860	25,051	850,736
878_720.las	491,054	186,543	103,196	33,744	814,537
878_722.las	468,286	293,053	146,354	40,827	948,520
878_724.las	463,864	47,955	24,378	7,134	543,331
878_726.las	512,634	45,902	21,981	6,238	586,755
878_728.las	499,848	1,833	833	208	502,722
878_730.las	493,922	1,423	510	110	495,965
878_732.las	511,583	00	00	00	511,583
878_734.las	544,767	107,424	60,359	17,964	730,514
878_736.las	503,658	100,179	52,271	13,933	670,041

1.1 Report on Returns (Tiled Data) - continued

File	First return	Second return	Third return	Other return	Total points
878_784.las	520,812	2,903	840	111	524,666
878_786.las	526,818	11,741	5,406	1,056	545,021
878_788.las	498,958	80,617	32,278	5,501	617,354
878_790.las	499,652	235,336	97,897	17,436	850,321
878_792.las	471,165	34,403	10,524	1,793	517,885
878_794.las	483,666	1,992	649	53	486,360
878_796.las	482,533	10,233	4,126	807	497,699
878_798.las	489,260	41,278	20,166	4,793	555,497
878_800.las	460,489	03	00	00	460,492
878_802.las	493,592	2,297	1,235	303	497,427
878_804.las	491,327	58,265	26,999	6,107	582,698
878_806.las	473,547	288,302	114,907	21,170	897,926
878_808.las	491,238	317,928	141,757	29,995	980,918
878_810.las	493,157	279,257	145,637	38,077	956,128
878_812.las	456,531	335,379	190,900	59,739	1,042,549
878_814.las	491,370	268,432	138,225	35,456	933,483
878_816.las	517,035	207,599	102,369	24,362	851,365
878_818.las	444,416	25,972	13,063	3,131	486,582
878_820.las	471,253	01	00	00	471,254
880_704.las	507,219	227,076	120,900	33,182	888,377
880_706.las	493,779	8,626	3,255	378	506,038
880_708.las	501,149	3,643	1,704	308	506,804
880_710.las	485,821	3,845	1,857	508	492,031
880_712.las	503,376	51,920	20,034	3,690	579,020
880_714.las	497,425	23,941	8,609	1,823	531,798
880_716.las	485,895	78,423	31,540	5,574	601,432
880_718.las	505,206	150,482	70,439	17,728	743,855
880_720.las	493,455	359,705	215,411	71,170	1,139,741
880_722.las	449,637	240,716	120,319	35,654	846,326
880_724.las	461,523	178,782	94,953	28,361	763,619
880_726.las	520,286	194,660	94,288	24,951	834,185
880_728.las	504,321	50,207	23,154	6,042	583,724
880_730.las	503,216	8,436	2,554	475	514,681
880_732.las	506,930	2,802	814	150	510,696

1.1 Report on Returns (Tiled Data) - continued

File	First return	Second return	Third return	Other return	Total points
880_734.las	528,807	20,872	7,306	1,335	558,320
880_736.las	488,505	24,029	11,104	2,588	526,226
880_738.las	463,528	35,258	16,256	4,158	519,200
880_740.las	498,786	11,093	4,210	980	515,069
880_742.las	487,213	64,499	34,252	9,832	595,796
880_744.las	522,666	364,207	213,880	68,142	1,168,895
880_746.las	505,639	197,775	111,378	34,802	849,594
880_748.las	482,894	148,271	80,125	22,428	733,718
880_750.las	464,793	210,049	108,857	30,168	813,867
880_752.las	451,023	302,324	151,205	38,639	943,191
880_754.las	477,083	115,069	52,076	11,846	656,074
880_756.las	543,307	85,334	38,906	9,016	676,563
880_758.las	458,745	172,224	65,834	12,941	709,744
880_760.las	510,174	79,759	24,714	2,988	617,635
880_762.las	529,404	61,479	21,791	3,654	616,328
880_764.las	492,288	124,864	40,513	5,904	663,569
880_766.las	476,908	53,808	19,094	3,087	552,897
880_768.las	501,380	58,511	23,143	4,659	587,693
880_770.las	495,947	81,184	37,157	7,945	622,233
880_772.las	494,917	33,294	14,265	3,119	545,595
880_774.las	520,181	148,979	78,113	19,737	767,010
880_776.las	492,138	99,692	48,409	10,968	651,207
880_778.las	471,680	100,998	39,926	6,476	619,080
880_780.las	513,162	13,864	3,426	220	530,672
880_782.las	489,957	61,547	20,497	2,551	574,552
880_784.las	509,716	6,680	1,913	253	518,562
880_786.las	542,629	23,487	9,111	1,791	577,018
880_788.las	488,453	381	08	01	488,843
880_790.las	476,327	267,353	112,444	20,607	876,731
880_792.las	501,048	111,481	44,170	7,223	663,922
880_794.las	497,721	737	103	05	498,566
880_796.las	503,040	5,425	2,772	692	511,929
880_798.las	508,711	27,100	12,640	2,977	551,428
880_800.las	477,433	1,780	881	218	480,312

1.1 Report on Returns (Tiled Data) - continued

File	First return	Second return	Third return	Other return	Total points
880_802.las	487,251	5,089	1,706	272	494,318
880_804.las	510,032	29,294	10,176	1,456	550,958
880_806.las	500,331	75,579	32,340	6,223	614,473
880_808.las	467,683	291,416	133,998	31,270	924,367
880_810.las	480,937	337,433	170,328	41,508	1,030,206
880_812.las	455,584	257,304	148,680	43,466	905,034
880_814.las	484,746	394,640	212,872	55,331	1,147,589
880_816.las	514,633	195,128	89,903	17,862	817,526
880_818.las	473,730	23,033	10,155	1,885	508,803
880_820.las	482,464	00	00	00	482,464
882_704.las	466,203	217,073	102,733	23,997	810,006
882_706.las	489,648	16,648	7,991	1,889	516,176
882_708.las	502,353	9,989	4,294	1,035	517,671
882_710.las	479,511	340	97	22	479,970
882_712.las	469,785	1,099	134	06	471,024
882_714.las	511,567	1,450	336	20	513,373
882_716.las	529,558	13,722	4,006	619	547,905
882_718.las	502,185	140,271	70,052	18,307	730,815
882_720.las	491,220	166,080	91,431	26,779	775,510
882_722.las	459,507	187,419	93,891	25,461	766,278
882_724.las	451,125	184,983	101,309	31,819	769,236
882_726.las	503,148	336,929	170,892	49,332	1,060,301
882_728.las	500,884	178,335	80,971	21,267	781,457
882_730.las	529,029	72,104	35,868	9,522	646,523
882_732.las	522,248	11,424	5,106	1,100	539,878
882_734.las	523,865	18,364	5,789	862	548,880
882_736.las	510,350	45,733	18,326	3,078	577,487
882_738.las	487,114	12,550	3,418	387	503,469
882_740.las	514,712	20,924	8,618	1,951	546,205
882_742.las	477,392	23,797	9,066	2,073	512,328
882_744.las	511,084	105,800	52,877	14,670	684,431
882_746.las	495,088	228,012	124,767	37,323	885,190
882_748.las	494,900	275,582	153,260	46,747	970,489
882_750.las	483,295	79,158	37,150	9,692	609,295

1.1 Report on Returns (Tiled Data) - continued

File	First return	Second return	Third return	Other return	Total points
882_752.las	462,974	99,990	55,953	16,960	635,877
882_754.las	477,205	125,679	62,607	16,946	682,437
882_756.las	532,390	103,712	51,302	13,821	701,225
882_758.las	465,325	53,189	21,444	4,655	544,613
882_760.las	541,231	46,533	10,741	1,017	599,522
882_762.las	551,097	75,009	27,442	4,702	658,250
882_764.las	494,536	28,236	10,969	1,854	535,595
882_766.las	498,482	6,210	2,547	479	507,718
882_768.las	529,203	6,803	1,753	174	537,933
882_770.las	508,727	71,099	33,005	7,140	619,971
882_772.las	496,012	9,229	4,151	777	510,169
882_774.las	539,690	40,829	19,786	5,004	605,309
882_776.las	506,170	28,395	12,014	2,638	549,217
882_778.las	497,731	101,246	38,116	5,593	642,686
882_780.las	503,975	21,201	8,209	1,314	534,699
882_782.las	489,146	74,229	28,443	3,771	595,589
882_784.las	503,762	116,494	40,091	5,946	666,293
882_786.las	527,590	73,377	26,095	3,920	630,982
882_788.las	487,086	7,547	2,227	296	497,156
882_790.las	480,959	222,747	97,295	19,847	820,848
882_792.las	511,092	187,834	86,977	18,518	804,421
882_794.las	472,835	59,615	29,082	5,881	567,413
882_796.las	494,223	33,092	15,399	3,120	545,834
882_798.las	495,417	55,342	23,849	4,439	579,047
882_800.las	483,317	7,181	2,543	448	493,489
882_802.las	504,982	6,642	2,084	398	514,106
882_804.las	496,900	80,142	37,008	8,315	622,365
882_806.las	490,341	63,816	26,373	4,570	585,100
882_808.las	477,022	332,792	158,548	35,397	1,003,759
882_810.las	499,369	400,276	196,857	43,861	1,140,363
882_812.las	458,671	349,621	187,709	52,750	1,048,751
882_814.las	472,346	321,227	156,578	36,067	986,218
882_816.las	516,416	55,264	25,232	4,823	601,735
882_818.las	483,181	13,828	1,859	143	499,011

1.1 Report on Returns (Tiled Data) - continued

File	First return	Second return	Third return	Other return	Total points
882_820.las	467,870	01	00	00	467,871
884_704.las	577,267	309,750	175,298	51,150	1,113,465
884_706.las	604,947	160,961	84,745	24,308	874,961
884_708.las	566,198	57,596	24,305	5,060	653,159
884_710.las	557,611	37,394	21,002	6,611	622,618
884_712.las	557,981	10,161	3,883	544	572,569
884_714.las	547,364	3,206	617	23	551,210
884_716.las	535,298	12,099	5,502	1,534	554,433
884_718.las	547,265	143,440	59,981	13,671	764,357
884_720.las	546,876	70,104	37,955	11,920	666,855
884_722.las	509,708	52,300	25,855	6,772	594,635
884_724.las	516,571	36,408	18,434	5,272	576,685
884_726.las	559,593	291,859	147,844	42,226	1,041,522
884_728.las	519,829	307,209	149,027	38,157	1,014,222
884_730.las	537,691	405,472	219,580	63,190	1,225,933
884_732.las	546,865	210,031	104,005	26,594	887,495
884_734.las	566,412	661	225	38	567,336
884_736.las	527,637	58	00	00	527,695
884_738.las	503,135	8,250	2,983	479	514,847
884_740.las	504,696	20,191	9,735	2,773	537,395
884_742.las	487,889	24,691	13,676	3,674	529,930
884_744.las	534,958	73,973	39,938	11,478	660,347
884_746.las	505,193	322,624	200,526	68,972	1,097,315
884_748.las	501,608	214,432	122,731	40,809	879,580
884_750.las	476,832	278,950	154,333	46,118	956,233
884_752.las	472,112	155,323	84,709	23,861	736,005
884_754.las	485,679	91,109	52,260	16,679	645,727
884_756.las	501,742	60,930	36,139	12,385	611,196
884_758.las	442,707	93,635	37,837	8,207	582,386
884_760.las	494,847	250,589	71,150	7,993	824,579
884_762.las	522,597	117,995	43,231	7,683	691,506
884_764.las	516,412	17,311	5,394	868	539,985
884_766.las	497,286	37,319	12,837	1,979	549,421
884_768.las	488,638	74,647	25,576	4,179	593,040

1.1 Report on Returns (Tiled Data) - continued

File	First return	Second return	Third return	Other return	Total points
884_770.las	476,444	27,006	13,539	3,787	520,776
884_772.las	498,488	121,719	61,723	15,132	697,062
884_774.las	543,602	91,464	44,258	10,187	689,511
884_776.las	480,452	15,702	5,125	767	502,046
884_778.las	503,374	56,779	16,875	1,841	578,869
884_780.las	490,006	62,401	20,916	2,354	575,677
884_782.las	472,574	76,908	29,883	4,554	583,919
884_784.las	522,592	193,341	77,969	13,530	807,432
884_786.las	539,289	204,974	88,714	17,770	850,747
884_788.las	489,534	2,138	630	72	492,374
884_790.las	479,654	273,247	117,513	22,676	893,090
884_792.las	497,433	188,349	80,299	15,699	781,780
884_794.las	479,081	99,412	42,422	7,552	628,467
884_796.las	489,811	71,931	35,280	8,810	605,832
884_798.las	479,480	7,914	4,107	951	492,452
884_800.las	493,859	31,154	15,152	3,574	543,739
884_802.las	501,238	53,001	20,848	3,877	578,964
884_804.las	466,475	159,850	74,301	16,077	716,703
884_806.las	473,270	126,080	51,179	8,988	659,517
884_808.las	452,430	316,069	143,999	30,576	943,074
884_810.las	488,593	311,240	144,718	30,822	975,373
884_812.las	467,895	277,694	152,532	46,554	944,675
884_814.las	509,893	311,256	156,168	39,357	1,016,674
884_816.las	511,581	34,929	14,318	2,427	563,255
884_818.las	478,656	387	76	10	479,129
884_820.las	483,021	500	71	01	483,593
886_704.las	742,915	114,110	50,322	10,664	918,011
886_706.las	867,557	302,599	152,782	38,494	1,361,432
886_708.las	955,328	43,699	20,088	4,600	1,023,715
886_710.las	971,624	200,988	92,029	19,963	1,284,604
886_712.las	957,603	111,672	60,322	16,654	1,146,251
886_714.las	954,981	9,976	3,706	678	969,341
886_716.las	911,777	11,184	2,770	264	925,995
886_718.las	943,880	42,349	11,933	2,046	1,000,208

1.1 Report on Returns (Tiled Data) - continued

File	First return	Second return	Third return	Other return	Total points
886_720.las	966,174	247,194	126,947	33,037	1,373,352
886_722.las	917,503	103,754	54,568	16,751	1,092,576
886_724.las	908,972	481,531	267,773	81,707	1,739,983
886_726.las	899,763	265,175	119,769	32,579	1,317,286
886_728.las	924,613	564,361	277,078	66,492	1,832,544
886_730.las	905,966	690,577	355,503	95,752	2,047,798
886_732.las	922,463	449,463	224,372	60,027	1,656,325
886_734.las	887,329	45,655	25,203	7,192	965,379
886_736.las	783,064	22,456	12,338	3,409	821,267
886_738.las	606,461	3,466	1,418	334	611,679
886_740.las	511,865	2,275	866	185	515,191
886_742.las	470,250	8,019	3,641	782	482,692
886_744.las	488,234	82,049	46,420	14,663	631,366
886_746.las	504,362	411,978	239,166	81,835	1,237,341
886_748.las	500,581	375,354	180,502	46,399	1,102,836
886_750.las	484,039	185,106	90,533	23,042	782,720
886_752.las	450,204	299,352	146,512	37,068	933,136
886_754.las	470,561	270,396	139,788	40,821	921,566
886_756.las	521,078	238,718	128,486	38,315	926,597
886_758.las	459,744	231,060	104,807	27,217	822,828
886_760.las	495,835	147,557	42,316	4,851	690,559
886_762.las	530,458	79,067	27,643	4,641	641,809
886_764.las	529,912	55,684	19,559	2,782	607,937
886_766.las	515,973	106,875	38,912	6,175	667,935
886_768.las	489,845	69,048	22,188	3,289	584,370
886_770.las	483,922	49,258	22,719	5,351	561,250
886_772.las	486,291	1,523	715	114	488,643
886_774.las	512,082	6,014	2,561	508	521,165
886_776.las	492,960	12,498	4,587	973	511,018
886_778.las	494,853	45,899	17,088	2,923	560,763
886_780.las	516,690	36,319	13,507	2,134	568,650
886_782.las	484,258	62,155	23,053	3,100	572,566
886_784.las	490,238	132,651	48,672	7,203	678,764
886_786.las	510,733	206,087	91,149	19,496	827,465

1.1 Report on Returns (Tiled Data) - continued

File	First return	Second return	Third return	Other return	Total points
886_788.las	485,509	73,782	28,069	5,198	592,558
886_790.las	486,367	322,237	138,253	26,636	973,493
886_792.las	515,495	110,441	51,920	10,750	688,606
886_794.las	481,184	26,170	11,937	2,383	521,674
886_796.las	474,271	136,815	68,209	17,184	696,479
886_798.las	493,188	16,957	5,688	865	516,698
886_800.las	492,000	75,330	31,848	5,822	605,000
886_802.las	475,401	116,859	55,360	12,409	660,029
886_804.las	403,860	189,416	85,606	17,940	696,822
886_806.las	457,281	343,453	154,609	29,825	985,168
886_808.las	430,485	311,984	141,138	28,220	911,827
886_810.las	491,253	277,169	125,622	25,754	919,798
886_812.las	509,073	20,041	9,034	1,999	540,147
886_814.las	515,719	113,869	56,682	13,305	699,575
886_816.las	500,462	49,294	18,647	3,011	571,414
886_818.las	464,927	9,572	2,545	316	477,360
886_820.las	481,137	30,023	16,029	4,620	531,809
888_704.las	738,155	46,210	19,977	3,903	808,245
888_706.las	850,104	306,804	156,041	40,717	1,353,666
888_708.las	911,250	369,232	184,966	45,356	1,510,804
888_710.las	811,025	94,408	42,313	9,901	957,647
888_712.las	799,919	10,546	4,925	1,189	816,579
888_714.las	879,913	109,639	60,852	18,242	1,068,646
888_716.las	865,784	29,470	11,447	2,497	909,198
888_718.las	880,946	75,908	38,702	10,491	1,006,047
888_720.las	888,942	98,873	48,278	12,008	1,048,101
888_722.las	888,587	93,265	47,847	12,615	1,042,314
888_724.las	902,718	344,163	178,454	49,485	1,474,820
888_726.las	888,140	149,187	77,111	20,681	1,135,119
888_728.las	894,799	386,099	200,552	53,386	1,534,836
888_730.las	887,109	335,161	175,433	48,913	1,446,616
888_732.las	898,111	658,543	345,397	97,959	2,000,010
888_734.las	874,484	119,579	68,718	20,676	1,083,457
888_736.las	754,195	11,905	4,887	936	771,923

1.1 Report on Returns (Tiled Data) - continued

File	First return	Second return	Third return	Other return	Total points
888_738.las	568,608	11	00	00	568,619
888_740.las	501,686	36	03	00	501,725
888_742.las	487,369	36,562	16,063	3,426	543,420
888_744.las	502,294	98,026	52,115	16,389	668,824
888_746.las	506,741	269,658	145,843	45,021	967,263
888_748.las	494,989	411,650	210,597	57,954	1,175,190
888_750.las	494,258	101,462	47,952	11,829	655,501
888_752.las	489,405	100,320	48,306	11,836	649,867
888_754.las	473,414	141,444	65,784	16,154	696,796
888_756.las	501,178	231,897	102,720	25,138	860,933
888_758.las	457,557	100,589	38,904	8,061	605,111
888_760.las	528,939	230,709	71,626	8,993	840,267
888_762.las	544,355	260,926	86,607	13,592	905,480
888_764.las	497,920	188,513	67,126	10,272	763,831
888_766.las	495,023	183,736	65,880	10,153	754,792
888_768.las	495,069	4,166	1,583	311	501,129
888_770.las	503,807	1,131	463	83	505,484
888_772.las	513,040	04	00	00	513,044
888_774.las	500,277	8,169	3,112	483	512,041
888_776.las	492,554	12,549	4,445	716	510,264
888_778.las	475,308	26,559	8,837	1,174	511,878
888_780.las	481,338	25,293	7,492	881	515,004
888_782.las	505,503	18,374	5,393	586	529,856
888_784.las	538,243	28,054	11,686	2,080	580,063
888_786.las	503,186	318,506	149,689	32,611	1,003,992
888_788.las	478,962	112,169	49,441	10,582	651,154
888_790.las	496,220	167,489	74,269	14,467	752,445
888_792.las	453,782	44,459	19,510	3,888	521,639
888_794.las	480,814	189,984	97,657	25,704	794,159
888_796.las	486,519	20,936	9,661	2,384	519,500
888_798.las	493,060	2,788	655	42	496,545
888_800.las	502,387	104,255	45,986	9,039	661,667
888_802.las	484,910	126,550	57,201	13,305	681,966
888_804.las	461,593	344,334	169,105	40,386	1,015,418

1.1 Report on Returns (Tiled Data) - continued

File	First return	Second return	Third return	Other return	Total points
888_806.las	478,323	359,142	167,817	36,643	1,041,925
888_808.las	451,730	152,313	63,884	12,147	680,074
888_810.las	490,085	47,416	17,523	3,278	558,302
888_812.las	473,977	53,251	22,199	4,267	553,694
888_814.las	491,261	122,280	61,705	14,931	690,177
888_816.las	514,150	29,379	12,093	2,216	557,838
888_818.las	450,651	16,791	5,414	776	473,632
888_820.las	468,544	134,018	72,837	21,257	696,656
890_704.las	884,209	25,031	11,547	2,729	923,516
890_706.las	886,523	233,028	115,612	28,514	1,263,677
890_708.las	835,640	384,219	194,028	52,170	1,466,057
890_710.las	571,743	103,699	39,512	10,018	724,972
890_712.las	533,578	147,574	83,691	26,531	791,374
890_714.las	559,885	84,162	43,645	12,204	699,896
890_716.las	580,509	111,701	54,028	14,659	760,897
890_718.las	590,835	342,789	170,176	48,563	1,152,363
890_720.las	567,486	30,692	15,525	4,260	617,963
890_722.las	528,759	25,403	11,710	2,891	568,763
890_724.las	532,746	152,973	85,579	25,739	797,037
890_726.las	558,287	274,833	128,422	32,718	994,260
890_728.las	532,944	328,100	160,049	40,743	1,061,836
890_730.las	556,153	221,235	121,091	35,584	934,063
890_732.las	587,299	412,852	226,049	64,942	1,291,142
890_734.las	550,071	184,357	98,889	26,212	859,529
890_736.las	529,792	9,056	5,203	1,691	545,742
890_738.las	522,030	35	00	00	522,065
890_740.las	498,287	7,693	3,012	569	509,561
890_742.las	503,278	60,481	28,650	6,739	599,148
890_744.las	502,950	66,325	35,242	10,165	614,682
890_746.las	494,414	57,374	30,052	8,137	589,977
890_748.las	480,896	128,843	66,630	17,107	693,476
890_750.las	479,622	115,591	57,682	14,232	667,127
890_752.las	497,707	2,410	860	152	501,129
890_754.las	478,993	9,868	3,692	588	493,141

1.1 Report on Returns (Tiled Data) - continued

File	First return	Second return	Third return	Other return	Total points
890_756.las	486,751	11,860	4,185	875	503,671
890_758.las	445,700	10,810	4,183	933	461,626
890_760.las	511,005	94,258	28,632	3,490	637,385
890_762.las	511,365	92,160	29,496	4,580	637,601
890_764.las	531,777	58,759	20,950	3,053	614,539
890_766.las	531,048	81,327	33,271	5,773	651,419
890_768.las	497,522	57,048	22,949	4,234	581,753
890_770.las	481,369	4,744	1,568	215	487,896
890_772.las	481,440	05	00	00	481,445
890_774.las	506,941	142	22	00	507,105
890_776.las	488,283	02	00	00	488,285
890_778.las	506,180	54,045	21,621	3,272	585,118
890_780.las	493,192	26,341	7,884	941	528,358
890_782.las	485,874	91,815	30,955	3,971	612,615
890_784.las	521,287	43,532	20,372	4,232	589,423
890_786.las	534,525	343,518	168,117	36,737	1,082,897
890_788.las	481,361	190,350	84,514	18,313	774,538
890_790.las	452,172	152,630	65,481	12,902	683,185
890_792.las	501,323	90,905	42,774	9,828	644,830
890_794.las	477,324	48,619	20,656	4,343	550,942
890_796.las	491,561	14,746	4,810	839	511,956
890_798.las	503,021	3,608	1,549	300	508,478
890_800.las	507,234	68,991	28,789	5,393	610,407
890_802.las	500,761	153,176	68,178	16,640	738,755
890_804.las	479,184	276,924	121,122	26,800	904,030
890_806.las	478,538	283,986	115,404	22,911	900,839
890_808.las	461,908	310,446	135,928	28,314	936,596
890_810.las	462,692	229,285	111,670	24,839	828,486
890_812.las	485,420	261,677	129,064	32,731	908,892
890_814.las	469,696	114,657	54,618	11,933	650,904
890_816.las	473,854	2,438	776	124	477,192
890_818.las	475,800	32,499	14,030	3,171	525,500
890_820.las	465,780	59,865	22,525	4,171	552,341
892_704.las	1,079,261	92,828	38,809	8,774	1,219,672

1.1 Report on Returns (Tiled Data) - continued

File	First return	Second return	Third return	Other return	Total points
892_706.las	1,087,395	194,322	91,581	23,210	1,396,508
892_708.las	1,060,675	57,001	20,246	3,823	1,141,745
892_710.las	998,776	281,970	125,161	30,736	1,436,643
892_712.las	972,057	33,752	16,353	4,103	1,026,265
892_714.las	931,823	45,032	13,371	2,717	992,943
892_716.las	956,408	219,572	112,179	29,904	1,318,063
892_718.las	966,376	230,575	113,309	31,987	1,342,247
892_720.las	961,082	30,945	15,128	4,748	1,011,903
892_722.las	943,895	9,537	3,163	470	957,065
892_724.las	948,186	87,427	46,814	12,108	1,094,535
892_726.las	957,298	93,378	45,325	10,953	1,106,954
892_728.las	925,117	123,781	53,737	12,840	1,115,475
892_730.las	828,101	480,450	247,000	64,816	1,620,367
892_732.las	774,980	81,526	40,695	10,244	907,445
892_734.las	778,474	321,932	141,390	30,963	1,272,759
892_736.las	749,951	25,881	11,759	2,439	790,030
892_738.las	781,263	2,675	652	82	784,672
892_740.las	751,525	00	00	00	751,525
892_742.las	747,521	29,755	14,354	3,314	794,944
892_744.las	753,351	151,250	80,033	22,010	1,006,644
892_746.las	749,609	7,991	3,176	623	761,399
892_748.las	753,050	505	55	01	753,611
892_750.las	748,136	836	195	23	749,190
892_752.las	758,483	25	00	00	758,508
892_754.las	711,885	24,329	10,515	2,421	749,150
892_756.las	728,791	441	29	01	729,262
892_758.las	574,065	8,745	3,045	465	586,320
892_760.las	534,553	25,067	7,429	844	567,893
892_762.las	555,410	24,156	7,939	1,410	588,915
892_764.las	523,514	08	00	00	523,522
892_766.las	501,927	00	00	00	501,927
892_768.las	500,751	9,696	4,130	791	515,368
892_770.las	503,883	09	00	00	503,892
892_772.las	512,889	00	00	00	512,889

1.1 Report on Returns (Tiled Data) - continued

File	First return	Second return	Third return	Other return	Total points
892_774.las	523,366	10,873	4,824	1,050	540,113
892_776.las	514,748	18,358	6,736	1,216	541,058
892_778.las	504,935	14,132	4,540	508	524,115
892_780.las	505,966	61	00	00	506,027
892_782.las	490,612	30,532	10,783	1,384	533,311
892_784.las	506,531	200,779	85,418	15,904	808,632
892_786.las	525,407	411,589	196,277	44,220	1,177,493
892_788.las	482,451	139,075	68,511	15,062	705,099
892_790.las	491,052	129,784	58,843	11,994	691,673
892_792.las	510,902	38,192	14,540	2,311	565,945
892_794.las	461,994	17,820	7,446	1,515	488,775
892_796.las	497,750	7,015	2,939	604	508,308
892_798.las	487,098	6,845	2,774	508	497,225
892_800.las	485,977	205,941	89,832	19,292	801,042
892_802.las	486,045	194,564	96,312	25,998	802,919
892_804.las	494,089	246,943	117,308	28,317	886,657
892_806.las	492,911	148,345	61,804	12,278	715,338
892_808.las	502,213	260,732	129,476	31,921	924,342
892_810.las	435,164	339,728	170,522	41,959	987,373
892_812.las	542,576	356,722	187,994	50,380	1,137,672
892_814.las	489,508	63,013	31,146	7,158	590,825
892_816.las	442,842	5,921	2,831	700	452,294
892_818.las	494,263	87,742	42,461	10,325	634,791
892_820.las	490,301	54,280	22,047	4,398	571,026
894_704.las	793,008	52	13	00	793,073
894_706.las	835,864	61,030	29,673	8,059	934,626
894_708.las	846,376	16,793	6,652	1,671	871,492
894_710.las	884,608	8,146	3,526	717	896,997
894_712.las	870,246	143,284	73,055	20,559	1,107,144
894_714.las	898,663	74,032	35,811	10,306	1,018,812
894_716.las	871,484	281,033	135,337	33,892	1,321,746
894_718.las	859,131	285,102	157,663	50,643	1,352,539
894_720.las	893,183	5,495	1,768	352	900,798
894_722.las	903,247	162	66	07	903,482

1.1 Report on Returns (Tiled Data) - continued

File	First return	Second return	Third return	Other return	Total points
894_724.las	918,311	100,025	50,286	11,030	1,079,652
894_726.las	936,150	28,572	13,022	2,561	980,305
894_728.las	917,633	48,780	20,817	3,912	991,142
894_730.las	709,795	53,747	29,095	8,233	800,870
894_732.las	690,821	53,379	23,043	7,063	774,306
894_734.las	715,974	84,973	35,006	8,247	844,200
894_736.las	708,336	70,919	34,450	8,183	821,888
894_738.las	734,742	5,318	1,074	69	741,203
894_740.las	752,411	4,174	906	76	757,567
894_742.las	745,116	2,522	892	185	748,715
894_744.las	745,666	207,862	108,111	28,915	1,090,554
894_746.las	740,259	23,112	9,888	2,098	775,357
894_748.las	745,824	09	00	00	745,833
894_750.las	732,640	8,383	3,327	550	744,900
894_752.las	729,972	9,455	2,808	475	742,710
894_754.las	706,775	136,334	70,709	18,158	931,976
894_756.las	726,436	461	08	00	726,905
894_758.las	581,654	00	00	00	581,654
894_760.las	521,531	19,774	5,025	521	546,851
894_762.las	528,820	6,222	1,456	140	536,638
894_764.las	518,597	24,680	7,025	875	551,177
894_766.las	510,086	4,716	1,388	132	516,322
894_768.las	505,931	02	00	00	505,933
894_770.las	496,297	403	150	24	496,874
894_772.las	485,605	3,093	348	11	489,057
894_774.las	496,706	15,137	5,977	1,222	519,042
894_776.las	510,986	3,581	766	70	515,403
894_778.las	487,933	74,407	23,004	2,420	587,764
894_780.las	495,854	88,534	35,988	5,806	626,182
894_782.las	513,420	72,455	26,265	3,742	615,882
894_784.las	517,719	150,201	68,247	13,196	749,363
894_786.las	510,547	294,044	127,343	26,188	958,122
894_788.las	488,881	78,968	27,522	3,945	599,316
894_790.las	492,032	00	00	00	492,032

1.1 Report on Returns (Tiled Data) - continued

File	First return	Second return	Third return	Other return	Total points
894_792.las	507,592	12,687	5,889	1,299	527,467
894_794.las	486,161	6,251	3,033	747	496,192
894_796.las	485,849	13,955	6,803	1,753	508,360
894_798.las	499,065	40,886	21,712	5,788	567,451
894_800.las	474,308	97,638	45,079	10,153	627,178
894_802.las	489,120	217,216	108,576	28,550	843,462
894_804.las	478,763	163,720	80,427	19,557	742,467
894_806.las	483,410	12,670	5,591	1,137	502,808
894_808.las	505,605	29,361	11,838	2,051	548,855
894_810.las	450,421	85,751	44,742	10,796	591,710
894_812.las	506,553	170,432	90,918	22,649	790,552
894_814.las	510,406	280,869	143,961	34,664	969,900
894_816.las	455,246	70,125	37,560	9,178	572,109
894_818.las	474,266	69,549	33,648	7,712	585,175
894_820.las	514,649	287,854	149,422	38,301	990,226
896_704.las	480,456	2,583	833	68	483,940
896_706.las	497,060	14,040	4,364	757	516,221
896_708.las	510,370	20,102	9,008	2,965	542,445
896_710.las	472,828	24,690	10,016	2,080	509,614
896_712.las	509,592	7,084	2,791	676	520,143
896_714.las	538,887	57,101	26,055	6,810	628,853
896_716.las	493,355	70,268	27,112	5,777	596,512
896_718.las	485,752	64,842	28,847	6,993	586,434
896_720.las	517,909	48,047	23,204	5,747	594,907
896_722.las	520,272	30,476	13,511	2,713	566,972
896_724.las	493,692	1,980	175	06	495,853
896_726.las	518,330	1,027	95	01	519,453
896_728.las	524,432	220	08	00	524,660
896_730.las	505,413	42,691	22,557	5,925	576,586
896_732.las	503,016	1,994	360	45	505,415
896_734.las	515,333	5,370	948	133	521,784
896_736.las	500,749	47,560	19,975	3,792	572,076
896_738.las	486,488	5,224	1,843	310	493,865
896_740.las	515,319	2,360	374	54	518,107

1.1 Report on Returns (Tiled Data) - continued

File	First return	Second return	Third return	Other return	Total points
896_742.las	489,433	1,355	176	33	490,997
896_744.las	525,297	18,264	5,952	1,006	550,519
896_746.las	501,208	2,534	641	140	504,523
896_748.las	482,053	2,536	394	53	485,036
896_750.las	481,288	7,540	2,440	304	491,572
896_752.las	510,294	18,803	7,886	1,853	538,836
896_754.las	519,681	48,557	24,764	6,954	599,956
896_756.las	484,109	8,093	3,641	884	496,727
896_758.las	401,962	136	00	00	402,098
896_760.las	530,741	1,308	213	10	532,272
896_762.las	550,987	743	05	01	551,736
896_764.las	502,339	11,744	3,194	347	517,624
896_766.las	485,504	108	00	00	485,612
896_768.las	501,752	169	00	00	501,921
896_770.las	480,636	20,470	7,254	934	509,294
896_772.las	487,775	54,923	17,824	2,128	562,650
896_774.las	515,434	36,672	17,363	4,337	573,806
896_776.las	478,559	89,270	40,923	8,410	617,162
896_778.las	481,683	32,644	9,597	853	524,777
896_780.las	513,299	178,424	62,797	8,747	763,267
896_782.las	499,751	249,638	121,472	26,859	897,720
896_784.las	504,120	238,961	115,526	26,644	885,251
896_786.las	521,533	168,424	78,175	18,139	786,271
896_788.las	503,824	73,230	30,260	6,019	613,333
896_790.las	503,399	1,610	427	25	505,461
896_792.las	506,522	5,329	2,136	422	514,409
896_794.las	489,528	1,213	430	91	491,262
896_796.las	495,966	36,231	19,202	5,107	556,506
896_798.las	497,377	119,276	58,098	13,582	688,333
896_800.las	477,079	79,044	34,933	7,434	598,490
896_802.las	499,284	135,312	66,465	17,954	719,015
896_804.las	502,057	237,137	116,947	27,157	883,298
896_806.las	491,889	186,563	78,471	14,516	771,439
896_808.las	475,632	262,919	117,690	23,376	879,617

1.1 Report on Returns (Tiled Data) - continued

File	First return	Second return	Third return	Other return	Total points
896_810.las	476,733	59,151	29,473	6,796	572,153
896_812.las	489,556	4,375	1,946	494	496,371
896_814.las	509,043	13,662	6,385	1,443	530,533
896_816.las	464,804	5,632	2,531	557	473,524
896_818.las	461,412	78,057	36,154	8,594	584,217
896_820.las	494,072	127,301	67,019	19,377	707,769
898_704.las	490,150	49,438	26,909	7,651	574,148
898_706.las	513,848	10,203	5,314	1,534	530,899
898_708.las	501,559	3,391	1,148	196	506,294
898_710.las	469,640	32,864	17,706	5,476	525,686
898_712.las	505,214	10,776	4,798	1,376	522,164
898_714.las	505,614	46,258	21,048	5,354	578,274
898_716.las	482,712	61,008	26,018	6,143	575,881
898_718.las	491,630	45,111	19,963	4,735	561,439
898_720.las	496,786	43,922	19,681	5,416	565,805
898_722.las	497,354	92,997	40,851	9,385	640,587
898_724.las	473,645	102,588	56,107	15,787	648,127
898_726.las	536,729	30,945	5,188	877	573,739
898_728.las	549,832	5,661	1,367	135	556,995
898_730.las	491,449	2,932	1,241	319	495,941
898_732.las	504,162	7,810	2,274	362	514,608
898_734.las	505,784	15,270	6,488	1,424	528,966
898_736.las	482,963	31,274	15,124	3,902	533,263
898_738.las	485,080	00	00	00	485,080
898_740.las	505,487	00	00	00	505,487
898_742.las	488,325	8,748	4,045	965	502,083
898_744.las	518,899	2,077	571	53	521,600
898_746.las	499,702	1,340	413	32	501,487
898_748.las	480,192	6,058	3,002	603	489,855
898_750.las	492,108	21,655	9,357	1,886	525,006
898_752.las	507,756	4,442	2,051	474	514,723
898_754.las	489,694	4,176	479	35	494,384
898_756.las	484,949	671	03	00	485,623
898_758.las	419,865	11	00	00	419,876

1.1 Report on Returns (Tiled Data) - continued

File	First return	Second return	Third return	Other return	Total points
898_760.las	517,005	00	00	00	517,005
898_762.las	537,143	544	04	00	537,691
898_764.las	481,513	171	02	00	481,686
898_766.las	495,077	00	00	00	495,077
898_768.las	529,398	02	00	00	529,400
898_770.las	495,660	15,779	7,118	1,294	519,851
898_772.las	504,187	184,879	87,769	17,916	794,751
898_774.las	523,656	213,997	107,490	25,102	870,245
898_776.las	492,594	155,918	67,812	13,878	730,202
898_778.las	480,049	112,988	39,902	5,844	638,783
898_780.las	490,498	250,663	111,896	21,646	874,703
898_782.las	510,097	125,028	60,361	12,750	708,236
898_784.las	505,240	49,416	22,569	4,435	581,660
898_786.las	536,346	4,714	2,200	444	543,704
898_788.las	497,666	22,825	6,542	736	527,769
898_790.las	473,424	8,861	3,026	507	485,818
898_792.las	520,153	84,868	36,043	6,267	647,331
898_794.las	499,300	55,692	23,210	4,180	582,382
898_796.las	499,973	62,844	31,386	7,454	601,657
898_798.las	486,321	152,143	69,243	14,805	722,512
898_800.las	451,298	160,507	68,468	13,115	693,388
898_802.las	497,330	262,169	123,265	30,507	913,271
898_804.las	497,589	151,571	68,562	15,698	733,420
898_806.las	457,261	245,213	96,875	17,036	816,385
898_808.las	472,571	297,396	116,489	20,394	906,850
898_810.las	496,031	142,823	65,093	13,689	717,636
898_812.las	506,882	5,061	2,496	597	515,036
898_814.las	509,910	4,844	1,938	265	516,957
898_816.las	464,310	00	00	00	464,310
898_818.las	461,798	11,105	4,787	926	478,616
898_820.las	522,732	252,812	130,801	36,231	942,576
900_704.las	464,472	82,397	45,708	14,229	606,806
900_706.las	511,679	77,121	42,422	13,129	644,351
900_708.las	514,914	130,358	65,697	17,093	728,062

1.1 Report on Returns (Tiled Data) - continued

File	First return	Second return	Third return	Other return	Total points
900_710.las	484,641	36,488	12,656	2,719	536,504
900_712.las	519,058	31,630	15,051	4,496	570,235
900_714.las	507,141	1,663	237	43	509,084
900_716.las	490,017	26,286	8,297	1,329	525,929
900_718.las	510,410	62,703	31,241	7,010	611,364
900_720.las	496,548	35,022	14,328	3,345	549,243
900_722.las	492,031	172,895	92,340	26,442	783,708
900_724.las	469,295	110,004	61,919	18,520	659,738
900_726.las	480,714	121,846	60,354	14,766	677,680
900_728.las	502,402	00	00	00	502,402
900_730.las	531,850	2,325	370	51	534,596
900_732.las	516,011	19	00	00	516,030
900_734.las	501,928	52,417	22,572	4,457	581,374
900_736.las	489,956	26,943	10,579	1,660	529,138
900_738.las	486,309	00	00	00	486,309
900_740.las	527,465	00	00	00	527,465
900_742.las	504,684	00	00	00	504,684
900_744.las	506,712	9,514	4,556	1,088	521,870
900_746.las	515,571	8,744	3,690	901	528,906
900_748.las	488,672	4,942	2,443	556	496,613
900_750.las	484,599	22,165	8,104	1,465	516,333
900_752.las	502,779	33	00	00	502,812
900_754.las	495,060	52	00	00	495,112
900_756.las	466,660	127	00	00	466,787
900_758.las	411,658	03	00	00	411,661
900_760.las	528,006	00	00	00	528,006
900_762.las	561,788	590	04	00	562,382
900_764.las	494,924	2,720	813	121	498,578
900_766.las	499,440	3,206	797	73	503,516
900_768.las	531,554	1,175	287	18	533,034
900_770.las	475,867	64,788	27,785	4,635	573,075
900_772.las	484,979	112,093	54,125	10,825	662,022
900_774.las	520,109	116,321	63,762	17,033	717,225
900_776.las	499,401	116,286	52,307	10,898	678,892

1.1 Report on Returns (Tiled Data) - continued

File	First return	Second return	Third return	Other return	Total points
900_778.las	509,407	198,073	82,128	15,274	804,882
900_780.las	498,421	161,774	72,949	13,936	747,080
900_782.las	495,171	49,813	21,383	4,184	570,551
900_784.las	514,380	14,220	7,231	1,815	537,646
900_786.las	526,453	27,002	13,383	3,270	570,108
900_788.las	504,778	64,065	22,757	4,006	595,606
900_790.las	493,589	44,464	18,164	2,823	559,040
900_792.las	475,764	63,411	27,716	4,889	571,780
900_794.las	481,047	199,519	88,275	16,494	785,335
900_796.las	496,244	83,962	40,529	9,341	630,076
900_798.las	485,816	35,537	15,535	2,762	539,650
900_800.las	482,478	193,802	82,009	16,841	775,130
900_802.las	504,090	338,125	168,783	40,578	1,051,576
900_804.las	474,782	236,507	102,589	21,947	835,825
900_806.las	465,906	253,400	104,257	19,176	842,739
900_808.las	488,300	262,400	106,515	19,140	876,355
900_810.las	508,526	62,150	25,015	4,256	599,947
900_812.las	480,575	23,150	10,888	2,443	517,056
900_814.las	483,121	9,429	4,294	953	497,797
900_816.las	478,770	20,110	8,090	1,636	508,606
900_818.las	517,682	2,920	919	128	521,649
900_820.las	772,005	181,122	88,306	22,388	1,063,821
902_704.las	483,993	13,698	4,619	1,052	503,362
902_706.las	491,713	210,318	95,481	24,332	821,844
902_708.las	491,153	193,606	93,373	26,746	804,878
902_710.las	527,837	156,550	75,793	19,821	780,001
902_712.las	503,850	17,316	8,598	2,651	532,415
902_714.las	477,660	11,727	4,506	983	494,876
902_716.las	482,258	52,067	21,943	5,402	561,670
902_718.las	495,947	230,698	120,395	32,858	879,898
902_720.las	494,004	124,903	55,903	16,537	691,347
902_722.las	477,898	109,061	57,567	15,863	660,389
902_724.las	515,232	29,270	12,613	2,619	559,734
902_726.las	505,759	140,031	50,339	13,024	709,153

1.1 Report on Returns (Tiled Data) - continued

File	First return	Second return	Third return	Other return	Total points
902_728.las	477,431	75,836	38,940	10,885	603,092
902_730.las	534,753	19,191	8,902	1,894	564,740
902_732.las	484,379	4,542	2,418	651	491,990
902_734.las	479,847	68,251	32,972	7,736	588,806
902_736.las	510,521	148,955	77,766	19,339	756,581
902_738.las	495,018	35,647	17,483	4,658	552,806
902_740.las	511,743	19,647	9,414	2,191	542,995
902_742.las	494,416	25,962	12,544	2,805	535,727
902_744.las	489,309	30,363	13,732	3,291	536,695
902_746.las	498,046	6,775	2,696	555	508,072
902_748.las	504,485	4,188	1,098	106	509,877
902_750.las	496,458	9,640	2,961	468	509,527
902_752.las	516,594	1,298	365	44	518,301
902_754.las	473,187	98	01	00	473,286
902_756.las	463,461	808	139	22	464,430
902_758.las	413,886	7,993	2,419	245	424,543
902_760.las	515,611	7,384	1,753	130	524,878
902_762.las	542,557	629	19	00	543,205
902_764.las	541,467	450	67	01	541,985
902_766.las	495,180	358	89	12	495,639
902_768.las	498,185	919	199	16	499,319
902_770.las	513,334	23,070	6,116	770	543,290
902_772.las	513,528	12,162	4,091	694	530,475
902_774.las	516,776	33,670	15,520	3,260	569,226
902_776.las	498,407	213,252	90,715	16,727	819,101
902_778.las	494,430	180,711	64,163	10,996	750,300
902_780.las	499,138	31,488	9,411	1,172	541,209
902_782.las	451,613	2,571	810	121	455,115
902_784.las	465,079	38,391	15,453	2,628	521,551
902_786.las	524,490	96,313	39,214	6,835	666,852
902_788.las	475,127	56,905	23,816	4,476	560,324
902_790.las	478,813	16,887	7,054	1,318	504,072
902_792.las	508,787	32,005	11,917	2,409	555,118
902_794.las	479,970	193,769	82,730	15,712	772,181

1.1 Report on Returns (Tiled Data) - continued

File	First return	Second return	Third return	Other return	Total points
902_796.las	490,206	16,490	5,382	1,024	513,102
902_798.las	487,453	36,075	15,222	3,090	541,840
902_800.las	481,208	152,627	69,519	16,153	719,507
902_802.las	477,256	267,466	136,595	35,504	916,821
902_804.las	472,321	254,317	108,478	20,384	855,500
902_806.las	472,070	101,130	35,856	5,136	614,192
902_808.las	500,122	231,982	85,746	14,252	832,102
902_810.las	472,619	132,997	52,483	9,683	667,782
902_812.las	464,964	149,040	65,430	13,126	692,560
902_814.las	474,744	32,558	13,750	2,621	523,673
902_816.las	505,781	66,798	29,181	5,724	607,484
902_818.las	521,077	116,281	49,144	9,390	695,892
902_820.las	661,986	161,701	75,909	19,141	918,737
904_704.las	478,678	93,178	47,832	13,522	633,210
904_706.las	478,257	268,139	129,900	34,823	911,119
904_708.las	491,302	147,175	72,997	18,792	730,266
904_710.las	567,507	199,307	103,336	30,712	900,862
904_712.las	503,776	202,867	100,305	26,865	833,813
904_714.las	473,418	124,198	62,572	16,736	676,924
904_716.las	496,861	77,362	37,032	9,085	620,340
904_718.las	494,930	331,875	177,944	52,090	1,056,839
904_720.las	492,058	303,002	163,711	49,193	1,007,964
904_722.las	483,980	126,923	66,808	19,820	697,531
904_724.las	500,059	11,921	6,971	2,311	521,262
904_726.las	510,134	34,815	14,180	3,316	562,445
904_728.las	476,033	120,669	56,868	15,504	669,074
904_730.las	544,381	122,607	64,317	17,080	748,385
904_732.las	498,589	26,536	10,451	2,142	537,718
904_734.las	459,500	51,627	25,312	6,230	542,669
904_736.las	491,760	91,951	42,739	9,453	635,903
904_738.las	501,186	40,910	18,954	4,305	565,355
904_740.las	502,775	48,738	24,891	6,488	582,892
904_742.las	501,709	59,451	31,887	8,557	601,604
904_744.las	519,665	78,951	45,420	14,255	658,291

1.1 Report on Returns (Tiled Data) - continued

File	First return	Second return	Third return	Other return	Total points
904_746.las	505,595	16,728	8,160	2,019	532,502
904_748.las	483,925	3,531	1,553	194	489,203
904_750.las	484,149	15,952	8,331	2,126	510,558
904_752.las	511,930	36,221	17,010	3,145	568,306
904_754.las	469,340	61	01	00	469,402
904_756.las	460,703	1,563	246	05	462,517
904_758.las	438,306	01	00	00	438,307
904_760.las	509,487	2,458	676	33	512,654
904_762.las	546,386	515	03	00	546,904
904_764.las	540,621	215	13	00	540,849
904_766.las	506,936	59	00	00	506,995
904_768.las	492,814	3,307	552	47	496,720
904_770.las	465,461	54,921	22,982	4,427	547,791
904_772.las	498,429	72,622	31,818	6,212	609,081
904_774.las	492,939	207,831	114,506	32,379	847,655
904_776.las	463,216	287,672	134,154	33,823	918,865
904_778.las	474,596	224,194	94,982	19,061	812,833
904_780.las	473,655	121,176	45,576	6,802	647,209
904_782.las	457,824	4,410	1,217	170	463,621
904_784.las	374,153	15,626	3,818	546	394,143
904_786.las	493,387	178,613	74,522	13,784	760,306
904_788.las	475,030	116,336	49,131	8,810	649,307
904_790.las	492,656	50,477	21,747	3,753	568,633
904_792.las	522,782	237,897	107,571	21,701	889,951
904_794.las	469,711	291,735	137,572	30,271	929,289
904_796.las	444,027	125,688	53,772	11,231	634,718
904_798.las	494,045	336,466	176,633	45,574	1,052,718
904_800.las	468,403	190,835	91,711	23,201	774,150
904_802.las	472,305	223,162	102,834	23,357	821,658
904_804.las	474,633	109,499	48,637	10,207	642,976
904_806.las	470,054	232,996	89,314	15,893	808,257
904_808.las	515,637	307,515	129,171	25,291	977,614
904_810.las	472,461	238,364	103,066	21,198	835,089
904_812.las	474,907	138,563	61,329	12,929	687,728

1.1 Report on Returns (Tiled Data) - continued

File	First return	Second return	Third return	Other return	Total points
904_814.las	492,194	106,930	45,508	8,327	652,959
904_816.las	527,571	17,559	7,318	1,481	553,929
904_818.las	505,734	287,483	153,780	40,462	987,459
904_820.las	473,681	315,331	152,872	38,699	980,583
906_704.las	521,708	89,125	44,027	12,451	667,311
906_706.las	495,368	208,670	105,425	29,402	838,865
906_708.las	495,136	162,495	83,086	21,610	762,327
906_710.las	541,512	351,530	184,590	53,722	1,131,354
906_712.las	486,961	147,751	71,165	19,699	725,576
906_714.las	469,509	27,786	11,140	2,546	510,981
906_716.las	502,691	301,547	157,791	41,591	1,003,620
906_718.las	514,710	55,480	25,842	6,300	602,332
906_720.las	494,673	175,971	95,729	28,629	795,002
906_722.las	507,119	14,666	6,039	1,496	529,320
906_724.las	513,483	1,193	45	00	514,721
906_726.las	472,117	12,303	6,168	1,909	492,497
906_728.las	465,232	201,052	99,310	26,232	791,826
906_730.las	527,730	83,785	40,706	11,607	663,828
906_732.las	497,357	71,659	38,782	11,812	619,610
906_734.las	480,769	71,398	36,443	8,853	597,463
906_736.las	493,365	49,881	22,467	4,716	570,429
906_738.las	492,870	65,089	30,326	7,152	595,437
906_740.las	506,795	87,293	45,514	11,980	651,582
906_742.las	483,681	11,442	4,853	943	500,919
906_744.las	514,192	74,127	41,578	12,964	642,861
906_746.las	510,845	16,546	7,102	1,532	536,025
906_748.las	476,135	5,419	2,184	424	484,162
906_750.las	492,251	61,633	26,181	5,086	585,151
906_752.las	520,677	6,904	2,215	399	530,195
906_754.las	471,541	2,718	523	67	474,849
906_756.las	462,580	16,234	6,019	817	485,650
906_758.las	446,373	81,373	35,687	7,193	570,626
906_760.las	555,782	7,578	2,218	253	565,831
906_762.las	510,200	6,727	1,469	170	518,566

1.1 Report on Returns (Tiled Data) - continued

File	First return	Second return	Third return	Other return	Total points
906_764.las	482,182	2,734	698	64	485,678
906_766.las	508,255	1,191	289	27	509,762
906_768.las	536,766	15	00	00	536,781
906_770.las	512,439	573	34	00	513,046
906_772.las	497,106	11,621	3,906	572	513,205
906_774.las	520,657	204,135	104,609	27,127	856,528
906_776.las	489,640	188,826	90,852	25,388	794,706
906_778.las	513,010	155,696	51,064	7,714	727,484
906_780.las	518,472	26,304	8,913	1,294	554,983
906_782.las	497,043	21,934	9,098	1,733	529,808
906_784.las	503,327	44,463	15,880	2,676	566,346
906_786.las	504,581	136,975	62,401	12,272	716,229
906_788.las	472,312	214,494	101,302	21,376	809,484
906_790.las	480,292	40,307	15,599	2,266	538,464
906_792.las	504,587	304,658	140,220	29,062	978,527
906_794.las	481,733	379,113	175,644	41,405	1,077,895
906_796.las	479,260	262,703	114,464	25,477	881,904
906_798.las	475,204	272,978	136,020	34,434	918,636
906_800.las	483,026	301,997	132,845	27,432	945,300
906_802.las	482,977	20,802	8,622	1,477	513,878
906_804.las	473,488	250,081	115,005	25,516	864,090
906_806.las	478,331	263,228	109,486	20,475	871,520
906_808.las	519,338	197,305	83,632	15,823	816,098
906_810.las	491,834	48,088	18,472	3,019	561,413
906_812.las	465,011	32,630	15,579	3,742	516,962
906_814.las	481,136	370	151	19	481,676
906_816.las	517,093	211,444	101,630	21,707	851,874
906_818.las	495,936	416,030	223,729	61,237	1,196,932
906_820.las	461,354	335,024	172,858	49,919	1,019,155
908_704.las	533,177	178,429	88,400	23,746	823,752
908_706.las	500,332	275,081	142,132	36,280	953,825
908_708.las	477,036	390,781	204,656	53,348	1,125,821
908_710.las	506,840	369,258	207,094	59,613	1,142,805
908_712.las	490,347	340,506	192,973	59,737	1,083,563

1.1 Report on Returns (Tiled Data) - continued

File	First return	Second return	Third return	Other return	Total points
908_714.las	497,038	57,926	30,565	8,632	594,161
908_716.las	497,770	198,674	101,250	25,460	823,154
908_718.las	484,648	14,555	7,398	2,037	508,638
908_720.las	484,830	39,810	20,652	6,563	551,855
908_722.las	509,876	4,022	1,597	364	515,859
908_724.las	514,915	7,291	3,395	919	526,520
908_726.las	491,501	66,393	28,979	5,940	592,813
908_728.las	451,253	243,804	120,795	31,504	847,356
908_730.las	514,793	288,657	158,889	52,295	1,014,634
908_732.las	520,365	120,395	63,529	18,408	722,697
908_734.las	494,658	23,291	11,625	2,892	532,466
908_736.las	487,033	9,148	3,896	810	500,887
908_738.las	494,858	128,340	54,842	10,841	688,881
908_740.las	508,299	95,522	51,051	14,273	669,145
908_742.las	500,406	124,577	67,450	17,818	710,251
908_744.las	523,089	10,250	6,006	1,882	541,227
908_746.las	518,206	45,420	25,480	8,722	597,828
908_748.las	469,246	26,775	14,783	4,348	515,152
908_750.las	481,426	25,198	12,100	2,875	521,599
908_752.las	500,163	47,080	19,972	3,815	571,030
908_754.las	467,026	16,950	5,440	807	490,223
908_756.las	482,210	159	01	00	482,370
908_758.las	342,960	4,107	1,608	409	349,084
908_760.las	537,990	20,337	5,895	660	564,882
908_762.las	527,590	4,767	1,126	164	533,647
908_764.las	523,190	18,098	6,237	904	548,429
908_766.las	501,981	23,813	8,388	1,051	535,233
908_768.las	471,582	05	00	00	471,587
908_770.las	504,417	103,845	45,673	8,303	662,238
908_772.las	520,940	110,006	54,637	12,246	697,829
908_774.las	512,422	34,019	13,616	2,428	562,485
908_776.las	474,870	153,241	75,225	19,719	723,055
908_778.las	495,642	187,409	72,831	11,368	767,250
908_780.las	503,957	48,931	19,151	3,357	575,396

1.1 Report on Returns (Tiled Data) - continued

File	First return	Second return	Third return	Other return	Total points
908_782.las	504,226	43,089	18,603	3,582	569,500
908_784.las	523,346	11,061	3,835	594	538,836
908_786.las	514,704	205,767	88,800	17,123	826,394
908_788.las	485,644	256,539	126,310	28,806	897,299
908_790.las	467,639	116,870	51,752	9,998	646,259
908_792.las	489,742	377,611	173,696	38,189	1,079,238
908_794.las	491,385	355,270	171,957	45,354	1,063,966
908_796.las	466,583	247,264	107,055	24,123	845,025
908_798.las	491,527	223,042	101,548	22,325	838,442
908_800.las	506,985	96,349	46,004	10,593	659,931
908_802.las	465,653	246,420	122,900	29,241	864,214
908_804.las	484,545	312,356	150,790	37,037	984,728
908_806.las	503,417	283,188	125,770	25,267	937,642
908_808.las	477,221	116,608	52,448	10,599	656,876
908_810.las	510,652	95,930	42,125	8,453	657,160
908_812.las	469,199	47,322	22,445	4,799	543,765
908_814.las	464,573	104,750	47,440	9,331	626,094
908_816.las	522,497	328,422	144,660	29,151	1,024,730
908_818.las	468,648	348,698	160,868	38,037	1,016,251
908_820.las	471,161	119,345	57,215	14,828	662,549
910_704.las	518,803	90,528	44,354	11,622	665,307
910_706.las	486,174	193,541	94,494	22,165	796,374
910_708.las	494,484	152,715	76,147	20,183	743,529
910_710.las	514,778	210,896	117,856	35,319	878,849
910_712.las	480,938	221,011	127,880	39,291	869,120
910_714.las	497,710	8,424	3,309	947	510,390
910_716.las	523,722	10,755	3,592	898	538,967
910_718.las	503,283	12,710	4,860	964	521,817
910_720.las	487,419	87,617	43,307	10,351	628,694
910_722.las	498,757	6,697	3,143	1,039	509,636
910_724.las	503,949	12,166	4,005	586	520,706
910_726.las	495,958	45,699	17,828	3,977	563,462
910_728.las	479,725	183,651	87,445	22,880	773,701
910_730.las	506,674	311,638	161,517	46,866	1,026,695

1.1 Report on Returns (Tiled Data) - continued

File	First return	Second return	Third return	Other return	Total points
910_732.las	527,071	262,887	146,762	47,212	983,932
910_734.las	492,754	62,633	30,747	8,645	594,779
910_736.las	456,997	50,885	26,547	6,703	541,132
910_738.las	496,863	119,309	57,935	15,427	689,534
910_740.las	517,013	229,109	97,645	23,502	867,269
910_742.las	481,006	182,962	93,890	23,553	781,411
910_744.las	533,810	47,220	22,546	5,740	609,316
910_746.las	508,906	18,541	9,249	2,699	539,395
910_748.las	489,412	183,403	104,744	30,898	808,457
910_750.las	498,331	58,575	29,062	7,285	593,253
910_752.las	487,451	24,887	9,679	1,975	523,992
910_754.las	490,232	72	00	00	490,304
910_756.las	495,954	505	74	01	496,534
910_758.las	297,510	431	124	08	298,073
910_760.las	518,491	30,875	10,340	1,443	561,149
910_762.las	533,944	45,988	16,640	2,566	599,138
910_764.las	523,365	25,554	8,872	1,318	559,109
910_766.las	491,642	6,664	2,188	317	500,811
910_768.las	506,651	7,871	2,161	232	516,915
910_770.las	517,278	269,407	118,556	23,092	928,333
910_772.las	489,904	101,759	54,168	14,052	659,883
910_774.las	499,595	187,999	105,157	29,794	822,545
910_776.las	488,254	261,968	121,922	31,939	904,083
910_778.las	505,813	91,999	28,938	3,663	630,413
910_780.las	489,954	141,377	57,658	9,396	698,385
910_782.las	515,083	81,303	30,140	4,361	630,887
910_784.las	525,341	55,579	22,054	3,218	606,192
910_786.las	508,379	194,439	93,990	20,750	817,558
910_788.las	494,530	424,544	226,125	57,157	1,202,356
910_790.las	464,548	210,828	103,811	24,366	803,553
910_792.las	505,905	411,736	204,029	46,138	1,167,808
910_794.las	516,513	248,778	114,383	24,216	903,890
910_796.las	463,845	58,465	24,799	4,961	552,070
910_798.las	478,257	72,443	30,993	6,066	587,759

1.1 Report on Returns (Tiled Data) - continued

File	First return	Second return	Third return	Other return	Total points
910_800.las	508,930	184,708	88,412	19,625	801,675
910_802.las	475,272	305,925	144,719	32,248	958,164
910_804.las	478,169	274,948	116,850	23,614	893,581
910_806.las	502,984	258,349	103,846	18,905	884,084
910_808.las	466,660	265,043	117,512	24,964	874,179
910_810.las	480,888	99,084	41,210	8,343	629,525
910_812.las	476,072	167,665	76,197	18,019	737,953
910_814.las	481,564	291,616	138,143	31,973	943,296
910_816.las	507,639	398,513	185,002	43,341	1,134,495
910_818.las	451,365	253,975	126,985	33,018	865,343
910_820.las	483,903	236,179	121,093	34,996	876,171
912_704.las	509,394	48,187	23,699	6,674	587,954
912_706.las	494,158	2,025	544	101	496,828
912_708.las	526,246	35,591	19,263	5,533	586,633
912_710.las	507,107	78,908	46,726	14,517	647,258
912_712.las	473,985	22,078	12,049	4,060	512,172
912_714.las	487,070	30,005	16,343	4,576	537,994
912_716.las	505,949	39,875	18,433	3,960	568,217
912_718.las	487,637	66,990	31,597	8,888	595,112
912_720.las	491,123	7,126	1,714	355	500,318
912_722.las	506,033	13,406	3,437	481	523,357
912_724.las	507,476	6,995	1,367	299	516,137
912_726.las	524,463	1,198	03	00	525,664
912_728.las	504,555	135,975	56,123	12,052	708,705
912_730.las	483,751	103,637	46,618	12,789	646,795
912_732.las	528,135	348,777	191,138	55,863	1,123,913
912_734.las	493,798	278,886	151,138	43,797	967,619
912_736.las	465,179	323,885	158,327	36,992	984,383
912_738.las	506,186	336,840	166,079	41,899	1,051,004
912_740.las	504,716	425,582	226,022	61,338	1,217,658
912_742.las	478,675	121,269	61,612	15,100	676,656
912_744.las	524,981	79,937	41,629	12,028	658,575
912_746.las	502,811	118,225	68,646	22,985	712,667
912_748.las	476,964	26,323	12,493	2,786	518,566

1.1 Report on Returns (Tiled Data) - continued

File	First return	Second return	Third return	Other return	Total points
912_750.las	487,955	18,689	10,208	2,637	519,489
912_752.las	511,842	58	00	00	511,900
912_754.las	492,243	1,862	694	115	494,914
912_756.las	460,882	2,126	746	124	463,878
912_758.las	280,815	8,066	2,950	418	292,249
912_760.las	527,842	16,190	5,556	816	550,404
912_762.las	519,199	620	07	00	519,826
912_764.las	519,253	1,209	246	14	520,722
912_766.las	509,504	1,185	452	75	511,216
912_768.las	518,640	15,497	5,620	922	540,679
912_770.las	484,519	211,313	89,242	17,973	803,047
912_772.las	514,570	217,183	105,380	27,747	864,880
912_774.las	515,604	226,087	93,308	19,295	854,294
912_776.las	486,795	244,744	122,428	29,931	883,898
912_778.las	491,445	257,383	100,136	16,603	865,567
912_780.las	498,865	103,782	37,650	5,535	645,832
912_782.las	506,781	21,118	7,427	1,088	536,414
912_784.las	524,714	29,412	11,326	1,693	567,145
912_786.las	522,273	280,631	127,870	27,278	958,052
912_788.las	487,190	118,130	54,919	12,271	672,510
912_790.las	462,392	175,050	75,299	14,199	726,940
912_792.las	513,112	80,654	34,909	6,877	635,552
912_794.las	485,405	23,968	12,031	2,762	524,166
912_796.las	473,557	89,208	41,635	8,977	613,377
912_798.las	499,816	164,139	82,121	19,767	765,843
912_800.las	517,338	69,757	31,223	6,781	625,099
912_802.las	478,443	257,283	117,598	25,585	878,909
912_804.las	510,636	382,648	189,981	47,386	1,130,651
912_806.las	518,548	398,665	161,471	29,339	1,108,023
912_808.las	459,754	205,362	88,557	18,832	772,505
912_810.las	493,523	255,298	115,695	26,399	890,915
912_812.las	484,405	244,692	112,390	26,725	868,212
912_814.las	487,250	295,038	147,325	38,682	968,295
912_816.las	506,742	353,569	177,802	42,655	1,080,768

1.1 Report on Returns (Tiled Data) - continued

File	First return	Second return	Third return	Other return	Total points
912_818.las	458,002	226,435	105,921	23,037	813,395
912_820.las	478,683	155,999	77,841	20,460	732,983
914_704.las	497,359	51,453	25,672	6,407	580,891
914_706.las	496,148	67,447	33,487	7,779	604,861
914_708.las	509,595	4,387	1,274	132	515,388
914_710.las	496,368	34,204	17,494	4,278	552,344
914_712.las	498,643	187,998	98,101	23,825	808,567
914_714.las	517,849	17,514	8,779	2,342	546,484
914_716.las	506,840	50,563	27,924	7,769	593,096
914_718.las	499,796	120,383	62,749	16,185	699,113
914_720.las	476,291	27,816	12,986	3,646	520,739
914_722.las	486,462	18,966	9,318	2,914	517,660
914_724.las	507,072	24,176	9,878	2,019	543,145
914_726.las	520,524	56,428	25,555	5,964	608,471
914_728.las	478,453	255,248	130,730	35,302	899,733
914_730.las	486,283	262,176	143,904	47,135	939,498
914_732.las	511,551	414,755	250,671	80,732	1,257,709
914_734.las	480,108	342,543	198,835	62,720	1,084,206
914_736.las	488,187	404,181	219,404	62,900	1,174,672
914_738.las	504,185	216,461	109,147	28,923	858,716
914_740.las	496,668	213,419	115,720	32,361	858,168
914_742.las	482,658	314,014	154,550	38,464	989,686
914_744.las	534,012	320,410	189,293	59,775	1,103,490
914_746.las	507,855	20,081	10,498	3,271	541,705
914_748.las	495,576	14,844	6,697	1,661	518,778
914_750.las	493,859	14	00	00	493,873
914_752.las	521,546	30	00	00	521,576
914_754.las	493,463	57	00	00	493,520
914_756.las	459,705	30,063	13,614	2,765	506,147
914_758.las	299,869	5,549	2,420	513	308,351
914_760.las	557,103	16,690	4,500	431	578,724
914_762.las	522,326	3,548	1,011	175	527,060
914_764.las	521,946	3,076	979	125	526,126
914_766.las	479,950	6,462	1,921	186	488,519

1.1 Report on Returns (Tiled Data) - continued

File	First return	Second return	Third return	Other return	Total points
914_768.las	487,340	23,202	8,110	1,426	520,078
914_770.las	499,922	62,453	31,087	8,251	601,713
914_772.las	500,844	314,158	155,041	39,942	1,009,985
914_774.las	490,795	369,578	180,351	50,746	1,091,470
914_776.las	482,134	363,671	191,198	53,312	1,090,315
914_778.las	508,249	101,495	46,617	9,072	665,433
914_780.las	495,794	24,087	8,724	1,431	530,036
914_782.las	497,674	63,241	28,681	5,475	595,071
914_784.las	528,166	106,907	48,957	10,149	694,179
914_786.las	530,221	348,552	178,440	43,489	1,100,702
914_788.las	480,339	239,365	114,099	26,019	859,822
914_790.las	457,186	161,760	72,764	14,875	706,585
914_792.las	543,727	74,956	29,314	4,669	652,666
914_794.las	524,460	53,027	19,561	2,838	599,886
914_796.las	457,116	323,723	171,839	43,012	995,690
914_798.las	486,616	359,518	180,737	42,188	1,069,059
914_800.las	502,314	162,900	78,218	18,197	761,629
914_802.las	456,188	226,670	122,923	34,690	840,471
914_804.las	503,679	346,853	159,466	35,941	1,045,939
914_806.las	501,118	320,649	134,098	24,831	980,696
914_808.las	454,981	255,526	102,518	19,811	832,836
914_810.las	488,815	258,223	102,618	22,285	871,941
914_812.las	457,706	242,969	125,720	33,814	860,209
914_814.las	473,114	198,114	79,311	18,214	768,753
914_816.las	514,338	93,965	45,642	12,180	666,125
914_818.las	495,418	21,389	9,754	2,554	529,115
914_820.las	456,160	298,723	157,479	45,180	957,542
916_704.las	500,985	00	00	00	500,985
916_706.las	499,420	27,504	13,724	3,260	543,908
916_708.las	481,988	08	00	00	481,996
916_710.las	500,377	41,265	18,712	4,474	564,828
916_712.las	492,697	123,392	64,893	17,915	698,897
916_714.las	487,896	16,072	7,489	1,790	513,247
916_716.las	496,526	25,572	10,502	2,248	534,848

1.1 Report on Returns (Tiled Data) - continued

File	First return	Second return	Third return	Other return	Total points
916_718.las	502,146	29,201	13,381	3,611	548,339
916_720.las	495,305	2,226	564	82	498,177
916_722.las	484,446	30,067	14,214	4,346	533,073
916_724.las	484,710	98,947	48,949	12,278	644,884
916_726.las	519,234	197,274	95,528	24,437	836,473
916_728.las	468,093	118,599	62,246	18,923	667,861
916_730.las	491,652	296,145	177,664	57,836	1,023,297
916_732.las	501,649	223,528	125,835	38,621	889,633
916_734.las	445,746	136,180	70,657	19,515	672,098
916_736.las	472,618	264,473	139,019	40,235	916,345
916_738.las	515,668	200,215	105,485	30,557	851,925
916_740.las	516,871	12,869	5,704	1,326	536,770
916_742.las	462,649	143,617	70,540	19,509	696,315
916_744.las	516,122	204,010	104,431	26,374	850,937
916_746.las	504,151	4,987	2,432	657	512,227
916_748.las	488,734	2,002	901	195	491,832
916_750.las	491,195	00	00	00	491,195
916_752.las	521,901	18	00	00	521,919
916_754.las	479,702	457	195	68	480,422
916_756.las	453,036	113,099	57,835	13,843	637,813
916_758.las	269,156	8,428	3,338	596	281,518
916_760.las	497,222	3,137	825	69	501,253
916_762.las	536,805	2,427	732	135	540,099
916_764.las	542,439	1,206	382	50	544,077
916_766.las	487,441	5,226	1,431	118	494,216
916_768.las	479,015	100,250	32,667	4,832	616,764
916_770.las	497,916	213,987	96,014	22,261	830,178
916_772.las	486,804	222,442	121,470	35,315	866,031
916_774.las	497,745	125,292	58,241	15,510	696,788
916_776.las	525,831	121,480	62,821	17,269	727,401
916_778.las	527,552	71,622	26,796	4,066	630,036
916_780.las	493,216	113,574	40,723	5,965	653,478
916_782.las	485,644	159,893	72,851	14,337	732,725
916_784.las	507,772	200,244	93,191	19,347	820,554

1.1 Report on Returns (Tiled Data) - continued

File	First return	Second return	Third return	Other return	Total points
916_786.las	513,007	245,141	127,566	33,285	918,999
916_788.las	501,197	235,624	103,949	21,174	861,944
916_790.las	501,419	212,339	93,933	18,630	826,321
916_792.las	528,557	188,063	83,379	16,066	816,065
916_794.las	489,249	343,055	158,442	35,817	1,026,563
916_796.las	484,510	315,146	144,455	32,004	976,115
916_798.las	496,877	261,777	141,511	38,631	938,796
916_800.las	448,548	283,935	155,455	42,423	930,361
916_802.las	455,533	160,634	76,219	21,701	714,087
916_804.las	488,471	180,490	89,507	23,541	782,009
916_806.las	447,953	249,785	122,808	31,319	851,865
916_808.las	472,768	247,337	89,809	20,165	830,079
916_810.las	479,872	288,204	117,662	29,636	915,374
916_812.las	428,345	239,216	115,011	32,133	814,705
916_814.las	480,234	68,902	38,509	12,617	600,262
916_816.las	514,292	165,246	68,427	12,568	760,533
916_818.las	513,760	143,475	65,895	16,151	739,281
916_820.las	482,020	149,197	80,630	25,202	737,049
918_704.las	505,960	1,025	134	09	507,128
918_706.las	512,357	12,942	6,557	1,763	533,619
918_708.las	472,749	7,302	3,464	942	484,457
918_710.las	507,439	43,923	21,520	5,543	578,425
918_712.las	497,181	57,386	26,528	6,639	587,734
918_714.las	516,827	10,851	3,669	730	532,077
918_716.las	491,873	35,338	14,616	2,750	544,577
918_718.las	473,362	27,578	9,699	1,712	512,351
918_720.las	502,743	38,637	19,123	5,673	566,176
918_722.las	518,775	21,565	8,123	1,936	550,399
918_724.las	494,137	38,709	17,885	4,865	555,596
918_726.las	512,937	121,958	60,585	17,364	712,844
918_728.las	497,482	236,771	119,229	33,021	886,503
918_730.las	492,862	250,050	150,659	51,273	944,844
918_732.las	507,936	109,020	60,519	19,180	696,655
918_734.las	479,810	248,783	130,885	38,222	897,700

1.1 Report on Returns (Tiled Data) - continued

File	First return	Second return	Third return	Other return	Total points
918_736.las	482,883	102,612	53,587	14,745	653,827
918_738.las	538,424	102,400	54,829	16,554	712,207
918_740.las	489,095	5,150	1,707	342	496,294
918_742.las	468,644	14,176	5,725	1,230	489,775
918_744.las	513,129	10,766	5,471	1,579	530,945
918_746.las	508,230	54,656	29,533	9,158	601,577
918_748.las	489,256	23,060	10,913	2,860	526,089
918_750.las	493,062	1,315	276	41	494,694
918_752.las	539,715	681	189	24	540,609
918_754.las	487,528	16,781	8,388	2,319	515,016
918_756.las	462,194	56,481	24,080	4,984	547,739
918_758.las	289,786	1,621	425	29	291,861
918_760.las	512,185	63,404	20,489	2,690	598,768
918_762.las	494,740	10,972	3,593	460	509,765
918_764.las	522,218	1,601	338	20	524,177
918_766.las	504,344	3,959	969	96	509,368
918_768.las	505,429	13,577	3,691	341	523,038
918_770.las	530,608	135,846	73,206	19,671	759,331
918_772.las	509,014	166,487	78,003	19,421	772,925
918_774.las	522,994	199,131	100,913	29,586	852,624
918_776.las	496,121	119,438	53,356	11,865	680,780
918_778.las	497,418	109,967	44,484	7,431	659,300
918_780.las	502,367	290,343	118,267	20,599	931,576
918_782.las	497,956	140,453	51,789	7,986	698,184
918_784.las	499,126	335,851	156,376	34,436	1,025,789
918_786.las	520,890	91,887	46,466	12,039	671,282
918_788.las	509,708	193,698	84,498	16,227	804,131
918_790.las	468,652	91,938	39,033	7,807	607,430
918_792.las	471,556	226,552	104,834	24,625	827,567
918_794.las	487,502	276,166	142,391	37,980	944,039
918_796.las	465,942	242,274	114,451	28,770	851,437
918_798.las	502,892	237,958	121,629	30,783	893,262
918_800.las	502,989	338,462	174,908	46,545	1,062,904
918_802.las	494,815	367,851	197,598	51,758	1,112,022

1.1 Report on Returns (Tiled Data) - continued

File	First return	Second return	Third return	Other return	Total points
918_804.las	501,201	253,811	124,106	29,680	908,798
918_806.las	457,584	50,086	16,672	3,277	527,619
918_808.las	473,284	212,019	104,933	27,210	817,446
918_810.las	496,742	259,375	117,022	27,457	900,596
918_812.las	466,206	94,609	49,266	13,255	623,336
918_814.las	473,159	38,322	18,676	4,788	534,945
918_816.las	505,935	258,124	117,742	26,667	908,468
918_818.las	500,687	193,284	98,591	27,761	820,323
918_820.las	451,149	55,711	28,468	9,322	544,650
920_704.las	497,513	78,724	39,638	10,042	625,917
920_706.las	533,177	23,066	10,864	2,739	569,846
920_708.las	494,225	43,357	15,829	3,141	556,552
920_710.las	496,598	192,914	98,942	25,891	814,345
920_712.las	482,661	95,590	53,072	16,386	647,709
920_714.las	499,046	48,634	21,737	4,650	574,067
920_716.las	494,779	30,005	11,792	1,885	538,461
920_718.las	487,988	42,402	21,478	5,726	557,594
920_720.las	479,458	220,784	115,668	31,344	847,254
920_722.las	482,635	245,975	130,442	38,621	897,673
920_724.las	488,497	290,450	171,373	57,962	1,008,282
920_726.las	497,145	290,145	161,711	49,771	998,772
920_728.las	486,409	255,824	126,056	33,494	901,783
920_730.las	490,841	122,381	67,954	23,567	704,743
920_732.las	506,168	113,325	62,173	20,904	702,570
920_734.las	445,036	140,404	76,327	22,808	684,575
920_736.las	485,158	72,030	38,498	11,120	606,806
920_738.las	528,551	98,257	42,242	7,989	677,039
920_740.las	496,730	78,030	37,298	8,458	620,516
920_742.las	459,980	38,405	20,319	5,494	524,198
920_744.las	516,792	13,656	7,612	1,983	540,043
920_746.las	511,272	8,704	4,130	935	525,041
920_748.las	498,100	595	158	16	498,869
920_750.las	474,056	7,208	3,065	626	484,955
920_752.las	509,582	1,678	475	54	511,789

1.1 Report on Returns (Tiled Data) - continued

File	First return	Second return	Third return	Other return	Total points
920_754.las	490,390	16,899	7,069	1,627	515,985
920_756.las	488,193	93,932	47,188	12,956	642,269
920_758.las	287,635	6,907	2,808	575	297,925
920_760.las	503,244	10,279	3,383	374	517,280
920_762.las	523,526	4,464	934	84	529,008
920_764.las	536,090	338	49	03	536,480
920_766.las	497,304	1,648	393	34	499,379
920_768.las	510,068	32,031	10,030	1,196	553,325
920_770.las	523,162	99,861	48,476	11,929	683,428
920_772.las	480,669	227,852	107,518	27,504	843,543
920_774.las	476,573	185,098	90,336	24,249	776,256
920_776.las	498,303	97,416	44,778	10,304	650,801
920_778.las	501,779	91,595	36,227	5,904	635,505
920_780.las	508,089	242,747	87,885	13,621	852,342
920_782.las	501,268	197,161	74,470	12,437	785,336
920_784.las	496,710	276,752	121,808	26,382	921,652
920_786.las	514,032	50,718	22,980	4,337	592,067
920_788.las	495,057	44,919	20,949	4,616	565,541
920_790.las	471,004	175,854	79,071	17,754	743,683
920_792.las	492,912	288,472	111,943	21,440	914,767
920_794.las	484,673	196,471	97,211	24,756	803,111
920_796.las	440,432	209,672	115,248	35,025	800,377
920_798.las	498,932	249,462	133,395	34,987	916,776
920_800.las	496,414	261,027	118,556	24,646	900,643
920_802.las	479,324	140,767	68,894	15,866	704,851
920_804.las	499,023	145,016	60,948	11,691	716,678
920_806.las	450,575	173,430	74,780	14,411	713,196
920_808.las	425,452	184,199	80,733	16,654	707,038
920_810.las	515,495	241,130	115,013	27,239	898,877
920_812.las	503,471	289,679	162,938	47,653	1,003,741
920_814.las	481,428	241,658	115,212	26,766	865,064
920_816.las	486,050	287,525	126,313	25,151	925,039
920_818.las	499,233	196,402	109,422	31,350	836,407
920_820.las	468,041	173,081	64,153	17,759	723,034

1.1 Report on Returns (Tiled Data) - continued

File	First return	Second return	Third return	Other return	Total points
922_704.las	493,235	77,855	37,371	8,656	617,117
922_706.las	524,442	122,617	59,016	14,174	720,249
922_708.las	481,041	220,522	98,757	24,900	825,220
922_710.las	500,777	157,164	80,733	20,654	759,328
922_712.las	495,554	80,172	43,702	12,636	632,064
922_714.las	497,777	63,510	35,628	11,206	608,121
922_716.las	507,487	51,916	26,753	7,506	593,662
922_718.las	486,257	60,471	27,435	6,715	580,878
922_720.las	487,635	322,699	161,251	44,257	1,015,842
922_722.las	500,129	363,667	208,574	64,884	1,137,254
922_724.las	501,897	162,065	90,181	28,335	782,478
922_726.las	505,988	114,836	60,303	18,640	699,767
922_728.las	487,986	123,694	55,057	13,458	680,195
922_730.las	502,721	108,697	58,913	18,197	688,528
922_732.las	514,953	103,081	59,311	20,515	697,860
922_734.las	485,315	10,875	4,947	1,664	502,801
922_736.las	478,183	1,051	10	00	479,244
922_738.las	516,464	26,376	12,376	2,692	557,908
922_740.las	513,094	289,402	141,318	31,136	974,950
922_742.las	470,791	59,192	28,782	6,878	565,643
922_744.las	523,104	401	181	28	523,714
922_746.las	509,661	117,118	69,129	21,040	716,948
922_748.las	487,506	30,585	17,035	4,690	539,816
922_750.las	468,504	62,326	33,770	9,215	573,815
922_752.las	511,508	130,951	74,524	23,315	740,298
922_754.las	497,150	33,301	17,368	5,189	553,008
922_756.las	471,207	20,996	10,011	2,615	504,829
922_758.las	285,095	1,983	500	37	287,615
922_760.las	494,126	5,878	1,305	126	501,435
922_762.las	538,365	26,106	8,976	1,217	574,664
922_764.las	578,694	1,284	236	18	580,232
922_766.las	501,421	519	45	03	501,988
922_768.las	495,883	88,959	32,088	4,876	621,806
922_770.las	514,631	241,048	116,115	25,717	897,511

1.1 Report on Returns (Tiled Data) - continued

File	First return	Second return	Third return	Other return	Total points
922_772.las	486,840	301,043	160,568	47,734	996,185
922_774.las	473,710	255,384	145,193	43,387	917,674
922_776.las	488,727	113,605	49,952	11,202	663,486
922_778.las	498,726	318,361	136,572	25,132	978,791
922_780.las	509,992	177,832	78,326	15,558	781,708
922_782.las	489,621	135,120	60,523	14,286	699,550
922_784.las	492,941	43,328	20,570	4,834	561,673
922_786.las	517,539	103,591	53,942	14,434	689,506
922_788.las	498,730	143,816	59,900	13,003	715,449
922_790.las	472,716	225,065	108,514	26,972	833,267
922_792.las	503,543	305,526	145,155	34,088	988,312
922_794.las	491,097	206,216	106,295	28,862	832,470
922_796.las	477,417	309,386	175,136	48,855	1,010,794
922_798.las	478,392	377,401	211,012	56,809	1,123,614
922_800.las	505,424	222,396	105,829	23,371	857,020
922_802.las	515,568	219,565	107,074	23,856	866,063
922_804.las	496,218	192,688	95,088	22,780	806,774
922_806.las	473,897	284,677	126,310	25,800	910,684
922_808.las	423,118	207,121	93,272	21,540	745,051
922_810.las	507,212	205,434	104,145	26,054	842,845
922_812.las	497,577	259,437	136,004	39,988	933,006
922_814.las	483,398	113,044	50,517	10,502	657,461
922_816.las	486,336	42,903	17,367	3,529	550,135
922_818.las	463,603	294,625	146,318	37,780	942,326
922_820.las	442,619	208,579	114,835	36,529	802,562
924_704.las	500,869	37,940	19,425	5,336	563,570
924_706.las	518,935	65,693	31,735	7,461	623,824
924_708.las	508,820	204,411	107,041	28,805	849,077
924_710.las	464,606	53,021	26,076	7,277	550,980
924_712.las	508,734	39,725	20,608	6,450	575,517
924_714.las	511,863	62,267	34,548	10,542	619,220
924_716.las	502,441	255,071	139,677	43,621	940,810
924_718.las	475,234	274,809	139,074	37,087	926,204
924_720.las	491,483	373,677	194,321	52,173	1,111,654

1.1 Report on Returns (Tiled Data) - continued

File	First return	Second return	Third return	Other return	Total points
924_722.las	501,947	270,939	136,960	38,173	948,019
924_724.las	496,270	186,069	100,292	31,697	814,328
924_726.las	493,008	144,201	74,392	24,214	735,815
924_728.las	486,318	116,152	59,727	17,086	679,283
924_730.las	497,529	210,107	119,488	37,803	864,927
924_732.las	519,009	82,514	44,250	13,076	658,849
924_734.las	497,869	1,213	446	75	499,603
924_736.las	488,939	8,359	2,664	439	500,401
924_738.las	496,238	32,180	15,040	3,819	547,277
924_740.las	493,215	41,779	17,533	4,605	557,132
924_742.las	488,026	61,162	29,843	7,825	586,856
924_744.las	524,516	90,359	42,745	10,989	668,609
924_746.las	505,862	112,001	67,234	20,978	706,075
924_748.las	487,191	119,179	63,189	16,456	686,015
924_750.las	483,907	90,100	50,656	14,941	639,604
924_752.las	510,013	15,562	9,286	2,814	537,675
924_754.las	484,879	52	00	00	484,931
924_756.las	476,194	74	00	00	476,268
924_758.las	289,672	352	90	11	290,125
924_760.las	533,975	24,593	8,164	970	567,702
924_762.las	524,429	4,833	1,947	352	531,561
924_764.las	504,420	132	13	02	504,567
924_766.las	493,481	18,557	5,549	701	518,288
924_768.las	495,860	41,052	14,295	2,049	553,256
924_770.las	497,953	179,645	82,035	19,343	778,976
924_772.las	511,233	341,384	185,884	58,609	1,097,110
924_774.las	508,816	285,168	143,251	36,621	973,856
924_776.las	468,092	198,238	99,368	24,625	790,323
924_778.las	481,646	179,892	84,581	19,453	765,572
924_780.las	502,635	118,812	55,653	12,666	689,766
924_782.las	517,399	86,227	45,384	11,398	660,408
924_784.las	491,184	230,819	115,528	32,025	869,556
924_786.las	495,813	232,543	129,433	40,508	898,297
924_788.las	491,151	241,326	109,263	26,004	867,744

1.1 Report on Returns (Tiled Data) - continued

File	First return	Second return	Third return	Other return	Total points
924_790.las	481,976	355,491	181,748	42,453	1,061,668
924_792.las	500,587	174,363	87,380	19,651	781,981
924_794.las	495,147	156,662	73,426	16,020	741,255
924_796.las	465,327	166,852	77,742	16,057	725,978
924_798.las	488,592	216,559	111,055	25,822	842,028
924_800.las	512,008	249,863	115,253	27,189	904,313
924_802.las	495,460	191,564	98,314	27,304	812,642
924_804.las	483,136	187,862	94,587	24,846	790,431
924_806.las	491,154	351,798	157,082	31,393	1,031,427
924_808.las	457,343	303,301	134,996	26,033	921,673
924_810.las	507,925	167,753	84,883	20,590	781,151
924_812.las	478,966	340,458	184,067	50,979	1,054,470
924_814.las	484,754	301,741	167,156	47,893	1,001,544
924_816.las	489,052	107,835	54,754	14,232	665,873
924_818.las	467,182	125,691	60,321	14,286	667,480
924_820.las	450,536	254,359	130,158	34,684	869,737
926_704.las	518,118	263,005	154,111	46,986	982,220
926_706.las	501,009	197,920	111,434	33,287	843,650
926_708.las	495,784	123,679	59,871	15,682	695,016
926_710.las	471,642	55,705	28,419	8,343	564,109
926_712.las	500,687	21,544	12,754	4,766	539,751
926_714.las	495,911	48,013	25,276	8,078	577,278
926_716.las	495,840	352,250	180,556	49,127	1,077,773
926_718.las	482,258	383,685	201,139	55,513	1,122,595
926_720.las	505,951	311,549	144,130	34,336	995,966
926_722.las	499,123	102,602	50,147	13,422	665,294
926_724.las	491,536	111,368	55,572	16,926	675,402
926_726.las	485,659	182,285	96,494	30,762	795,200
926_728.las	457,551	35,120	18,422	5,392	516,485
926_730.las	493,380	64,177	36,633	11,777	605,967
926_732.las	505,389	1,223	292	68	506,972
926_734.las	477,528	10,121	5,333	1,478	494,460
926_736.las	477,954	11,641	5,683	1,512	496,790
926_738.las	494,277	8,610	2,341	392	505,620

1.1 Report on Returns (Tiled Data) - continued

File	First return	Second return	Third return	Other return	Total points
926_740.las	487,861	22,651	8,175	1,605	520,292
926_742.las	474,707	4,076	1,325	261	480,369
926_744.las	538,623	13,059	7,275	2,167	561,124
926_746.las	505,795	139,624	82,278	25,270	752,967
926_748.las	481,856	1,967	845	215	484,883
926_750.las	499,258	2,232	519	72	502,081
926_752.las	504,774	19,072	9,360	2,023	535,229
926_754.las	465,460	17,472	7,838	1,566	492,336
926_756.las	485,200	18,596	9,470	2,519	515,785
926_758.las	290,350	580	140	13	291,083
926_760.las	522,568	20,746	6,310	731	550,355
926_762.las	495,364	15,164	5,661	918	517,107
926_764.las	516,584	11,092	4,262	740	532,678
926_766.las	514,823	66,826	25,838	4,066	611,553
926_768.las	486,670	126,713	54,277	11,098	678,758
926_770.las	511,329	292,893	134,916	30,371	969,509
926_772.las	525,500	227,363	122,015	34,542	909,420
926_774.las	498,433	347,557	196,591	59,697	1,102,278
926_776.las	474,433	205,280	98,658	27,207	805,578
926_778.las	505,454	221,513	95,769	20,055	842,791
926_780.las	510,895	383,306	174,887	35,189	1,104,277
926_782.las	476,953	199,677	102,046	23,029	801,705
926_784.las	499,300	103,686	45,692	9,934	658,612
926_786.las	532,800	140,277	61,171	11,578	745,826
926_788.las	497,136	263,773	125,902	27,433	914,244
926_790.las	470,227	120,690	51,632	9,782	652,331
926_792.las	510,117	65,363	23,015	3,512	602,007
926_794.las	485,158	16,639	6,531	1,145	509,473
926_796.las	485,676	14,790	6,407	1,422	508,295
926_798.las	468,121	111,262	49,445	10,323	639,151
926_800.las	504,794	228,689	103,234	22,500	859,217
926_802.las	520,928	229,550	110,372	26,014	886,864
926_804.las	469,786	51,575	22,639	4,661	548,661
926_806.las	476,657	180,342	78,399	14,523	749,921

1.1 Report on Returns (Tiled Data) - continued

File	First return	Second return	Third return	Other return	Total points
926_808.las	481,119	345,961	151,143	28,490	1,006,713
926_810.las	503,115	34,799	15,432	3,290	556,636
926_812.las	485,807	98,178	55,844	15,308	655,137
926_814.las	472,965	319,491	163,558	41,480	997,494
926_816.las	488,820	202,962	95,378	20,922	808,082
926_818.las	498,543	3,917	1,531	294	504,285
926_820.las	485,885	37,499	14,545	2,690	540,619
928_704.las	532,836	258,262	135,767	36,205	963,070
928_706.las	523,015	248,417	129,809	34,412	935,653
928_708.las	530,788	47,563	23,723	6,841	608,915
928_710.las	494,996	65,374	32,532	9,109	602,011
928_712.las	514,741	8,105	3,362	761	526,969
928_714.las	498,000	204,340	105,879	31,960	840,179
928_716.las	499,752	299,045	157,241	46,833	1,002,871
928_718.las	480,399	220,072	118,470	33,090	852,031
928_720.las	481,504	43,235	21,474	6,300	552,513
928_722.las	500,524	2,757	918	220	504,419
928_724.las	500,264	2,408	639	151	503,462
928_726.las	517,477	87,494	44,039	14,720	663,730
928_728.las	496,116	3,454	1,072	203	500,845
928_730.las	491,887	5,040	1,779	443	499,149
928_732.las	504,353	2,086	535	184	507,158
928_734.las	492,986	9,368	3,612	801	506,767
928_736.las	487,283	2,164	557	67	490,071
928_738.las	516,910	9,067	2,326	307	528,610
928_740.las	505,285	2,495	708	95	508,583
928_742.las	479,453	5,120	789	108	485,470
928_744.las	532,862	69,777	37,827	11,367	651,833
928_746.las	494,866	20,192	9,640	2,553	527,251
928_748.las	473,848	2,624	1,069	304	477,845
928_750.las	484,911	15,219	6,112	985	507,227
928_752.las	479,780	35,747	15,692	2,605	533,824
928_754.las	490,111	8,983	4,037	1,037	504,168
928_756.las	516,187	36,699	17,089	3,849	573,824

1.1 Report on Returns (Tiled Data) - continued

File	First return	Second return	Third return	Other return	Total points
928_758.las	297,047	12,182	5,264	1,181	315,674
928_760.las	558,814	12,317	3,609	291	575,031
928_762.las	505,261	8,027	2,995	492	516,775
928_764.las	526,889	5,943	1,914	321	535,067
928_766.las	488,952	23,751	8,313	1,438	522,454
928_768.las	523,287	74,627	25,436	3,634	626,984
928_770.las	522,042	49,043	17,095	2,467	590,647
928_772.las	482,101	110,457	52,600	13,387	658,545
928_774.las	469,274	234,567	119,208	39,521	862,570
928_776.las	498,003	219,649	122,371	38,743	878,766
928_778.las	487,234	191,561	79,450	15,320	773,565
928_780.las	489,427	87,599	32,918	5,148	615,092
928_782.las	507,623	46,755	18,565	3,318	576,261
928_784.las	504,874	34,246	13,796	2,701	555,617
928_786.las	530,864	51,473	20,347	3,168	605,852
928_788.las	499,652	24,031	10,382	2,214	536,279
928_790.las	481,846	48,193	20,011	3,683	553,733
928_792.las	501,466	24,336	8,289	1,042	535,133
928_794.las	483,251	9,255	3,637	606	496,749
928_796.las	473,472	17,958	8,380	1,827	501,637
928_798.las	478,496	68,593	33,627	7,491	588,207
928_800.las	504,100	110,156	49,043	9,583	672,882
928_802.las	500,969	353,431	180,647	42,744	1,077,791
928_804.las	480,545	77,025	34,019	6,755	598,344
928_806.las	486,507	5,504	2,279	409	494,699
928_808.las	476,737	69,666	28,417	4,908	579,728
928_810.las	507,291	68,553	28,823	5,203	609,870
928_812.las	479,355	768	133	07	480,263
928_814.las	453,945	150,493	79,830	19,986	704,254
928_816.las	506,092	316,947	176,395	49,833	1,049,267
928_818.las	506,949	78,650	43,149	11,498	640,246
928_820.las	476,324	00	00	00	476,324
930_702.las	462,831	290,092	138,914	34,433	926,270
930_704.las	502,208	239,525	122,878	32,103	896,714

1.1 Report on Returns (Tiled Data) - continued

File	First return	Second return	Third return	Other return	Total points
930_706.las	510,447	21,490	8,795	1,595	542,327
930_708.las	533,842	4,496	1,609	228	540,175
930_710.las	498,666	8,902	4,624	1,441	513,633
930_712.las	490,232	99,044	50,974	14,174	654,424
930_714.las	482,175	335,630	170,815	48,651	1,037,271
930_716.las	479,540	304,019	160,594	51,256	995,409
930_718.las	472,106	298,647	178,591	59,111	1,008,455
930_720.las	478,661	273,771	143,212	42,931	938,575
930_722.las	506,467	76,651	40,035	12,387	635,540
930_724.las	513,060	33,348	18,982	5,839	571,229
930_726.las	519,780	147,690	74,423	23,437	765,330
930_728.las	477,263	73,034	36,416	11,176	597,889
930_730.las	484,383	83,720	48,019	15,918	632,040
930_732.las	512,791	31,895	16,127	4,646	565,459
930_734.las	475,208	9,666	4,468	1,034	490,376
930_736.las	490,928	5,701	2,214	458	499,301
930_738.las	522,707	2,076	942	237	525,962
930_740.las	489,003	00	00	00	489,003
930_742.las	484,849	349	117	24	485,339
930_744.las	528,123	43,771	22,362	5,639	599,895
930_746.las	523,948	100,020	51,330	15,139	690,437
930_748.las	492,109	2,546	32	05	494,692
930_750.las	480,487	6,504	1,986	450	489,427
930_752.las	482,985	2,594	84	16	485,679
930_754.las	480,200	47,244	21,041	4,734	553,219
930_756.las	509,064	91,140	49,974	14,042	664,220
930_758.las	280,982	23,137	12,458	3,686	320,263
930_760.las	506,575	69,823	24,209	3,115	603,722
930_762.las	499,874	77,631	32,057	6,314	615,876
930_764.las	548,309	17,241	6,225	1,047	572,822
930_766.las	512,274	2,428	590	47	515,339
930_768.las	487,891	14,275	3,246	388	505,800
930_770.las	507,087	88,688	34,356	6,415	636,546
930_772.las	506,847	42,265	21,911	6,171	577,194

1.1 Report on Returns (Tiled Data) - continued

File	First return	Second return	Third return	Other return	Total points
930_774.las	483,201	289,045	158,051	45,875	976,172
930_776.las	487,226	32,642	15,553	3,710	539,131
930_778.las	496,559	60,900	20,761	3,142	581,362
930_780.las	503,314	177,149	60,527	9,360	750,350
930_782.las	506,881	137,941	57,799	11,703	714,324
930_784.las	488,767	128,016	60,573	12,621	689,977
930_786.las	523,621	21,032	10,929	2,745	558,327
930_788.las	527,226	2,614	954	190	530,984
930_790.las	479,822	125	37	02	479,986
930_792.las	507,351	23,566	10,469	2,019	543,405
930_794.las	487,126	123,045	52,306	10,274	672,751
930_796.las	491,942	65,894	32,963	7,811	598,610
930_798.las	490,839	980	280	47	492,146
930_800.las	457,541	18,161	7,369	1,524	484,595
930_802.las	446,288	96,901	45,175	10,128	598,492
930_804.las	502,863	186,572	77,765	14,892	782,092
930_806.las	496,875	34,601	12,710	2,343	546,529
930_808.las	498,574	11,885	3,817	541	514,817
930_810.las	498,226	3,406	1,032	150	502,814
930_812.las	463,008	3,124	897	114	467,143
930_814.las	465,818	24,893	9,814	1,617	502,142
930_816.las	504,280	242,128	128,570	33,538	908,516
930_818.las	491,348	138,688	75,827	21,564	727,427
930_820.las	464,671	3,467	775	105	469,018
932_702.las	503,938	221,488	122,031	35,474	882,931
932_704.las	495,862	287,853	153,103	42,394	979,212
932_706.las	483,283	135,186	77,876	24,898	721,243
932_708.las	517,481	77,236	40,178	11,394	646,289
932_710.las	492,047	37,521	19,215	5,570	554,353
932_712.las	496,590	221,422	128,853	40,780	887,645
932_714.las	530,714	441,517	255,194	80,360	1,307,785
932_716.las	484,541	259,375	158,041	53,657	955,614
932_718.las	473,706	60,043	28,965	6,869	569,583
932_720.las	501,795	27,015	13,990	3,898	546,698

1.1 Report on Returns (Tiled Data) - continued

File	First return	Second return	Third return	Other return	Total points
932_722.las	492,993	32,960	13,326	3,347	542,626
932_724.las	486,284	1,334	674	211	488,503
932_726.las	529,554	35,342	15,323	3,895	584,114
932_728.las	493,975	85,710	35,204	8,917	623,806
932_730.las	500,360	112,435	63,272	18,186	694,253
932_732.las	499,415	115,028	62,546	20,050	697,039
932_734.las	470,500	59,829	32,964	9,619	572,912
932_736.las	486,084	14,791	4,007	555	505,437
932_738.las	520,399	25,999	12,092	3,188	561,678
932_740.las	502,552	1,011	439	108	504,110
932_742.las	492,545	5,032	2,619	739	500,935
932_744.las	509,985	803	06	00	510,794
932_746.las	501,513	138,485	69,091	19,148	728,237
932_748.las	502,119	66,778	34,972	10,466	614,335
932_750.las	475,762	18,778	8,932	2,376	505,848
932_752.las	479,727	180	01	00	479,908
932_754.las	471,911	56,271	23,207	3,991	555,380
932_756.las	500,581	30,052	15,580	4,482	550,695
932_758.las	296,259	93,741	47,512	12,654	450,166
932_760.las	495,870	79,252	29,716	4,414	609,252
932_762.las	514,219	43,005	18,135	3,545	578,904
932_764.las	537,262	84,700	28,857	4,806	655,625
932_766.las	478,158	38,718	11,466	1,447	529,789
932_768.las	480,215	33,774	12,782	2,418	529,189
932_770.las	476,376	198,448	97,793	25,213	797,830
932_772.las	475,418	127,006	69,863	20,904	693,191
932_774.las	498,539	284,272	158,917	45,685	987,413
932_776.las	498,881	103,057	47,923	12,622	662,483
932_778.las	482,273	34,512	14,135	2,584	533,504
932_780.las	514,973	19,394	6,202	843	541,412
932_782.las	517,081	7,130	1,766	206	526,183
932_784.las	497,389	367	09	00	497,765
932_786.las	519,743	11,688	4,384	777	536,592
932_788.las	501,576	10,159	3,788	682	516,205

1.1 Report on Returns (Tiled Data) - continued

File	First return	Second return	Third return	Other return	Total points
932_790.las	475,099	15,624	6,377	1,181	498,281
932_792.las	506,806	116,848	48,362	8,679	680,695
932_794.las	489,620	263,009	112,231	23,416	888,276
932_796.las	474,971	121,900	49,077	10,316	656,264
932_798.las	480,589	269,542	136,038	34,223	920,392
932_800.las	437,960	85,558	32,840	6,078	562,436
932_802.las	482,607	6,642	1,947	295	491,491
932_804.las	511,698	19,869	8,100	1,574	541,241
932_806.las	477,160	13,287	4,115	481	495,043
932_808.las	492,217	8,443	2,595	459	503,714
932_810.las	487,822	1,308	578	102	489,810
932_812.las	462,824	191	04	00	463,019
932_814.las	489,344	21,496	9,421	1,761	522,022
932_816.las	499,285	29,140	14,626	3,690	546,741
932_818.las	485,541	226,138	121,595	32,761	866,035
932_820.las	458,820	126,667	70,329	19,300	675,116
934_702.las	481,795	228,655	103,660	23,522	837,632
934_704.las	490,134	315,615	164,957	45,824	1,016,530
934_706.las	472,774	214,100	93,260	20,818	800,952
934_708.las	514,968	72,816	38,377	10,970	637,131
934_710.las	498,356	133,886	70,713	20,695	723,650
934_712.las	501,951	422,919	266,449	90,068	1,281,387
934_714.las	504,557	300,606	172,350	52,758	1,030,271
934_716.las	473,094	34,853	17,323	4,938	530,208
934_718.las	470,754	53,274	26,093	7,680	557,801
934_720.las	494,880	30,023	16,177	5,453	546,533
934_722.las	503,298	936	257	40	504,531
934_724.las	515,876	2,092	833	109	518,910
934_726.las	535,299	36,716	13,449	3,168	588,632
934_728.las	468,650	82,441	37,649	10,189	598,929
934_730.las	496,067	59,999	27,428	7,033	590,527
934_732.las	525,430	81,992	44,898	13,765	666,085
934_734.las	461,167	84,576	42,399	11,184	599,326
934_736.las	476,848	105,358	56,365	15,934	654,505

1.1 Report on Returns (Tiled Data) - continued

File	First return	Second return	Third return	Other return	Total points
934_738.las	491,570	81,678	37,408	8,814	619,470
934_740.las	487,853	15,246	6,860	1,794	511,753
934_742.las	494,423	12,576	4,906	1,094	512,999
934_744.las	526,036	4,379	1,666	451	532,532
934_746.las	489,668	121,854	52,050	11,751	675,323
934_748.las	503,137	39,350	19,874	5,739	568,100
934_750.las	494,784	8,601	2,626	495	506,506
934_752.las	487,383	45,109	18,941	3,802	555,235
934_754.las	497,577	50,161	25,756	6,690	580,184
934_756.las	476,693	39,615	14,113	3,103	533,524
934_758.las	297,829	45,781	22,265	5,651	371,526
934_760.las	514,774	97,630	30,082	3,609	646,095
934_762.las	508,907	107,316	43,411	8,392	668,026
934_764.las	524,224	116,622	42,584	7,659	691,089
934_766.las	480,823	71,110	20,902	2,776	575,611
934_768.las	503,119	71,261	28,126	5,319	607,825
934_770.las	497,839	106,354	45,174	10,312	659,679
934_772.las	491,464	97,512	51,568	14,188	654,732
934_774.las	470,697	244,197	147,132	45,665	907,691
934_776.las	513,302	43,382	19,258	4,549	580,491
934_778.las	504,427	49,809	19,157	3,303	576,696
934_780.las	484,396	2,385	690	108	487,579
934_782.las	492,125	62,101	28,764	5,686	588,676
934_784.las	527,140	89,252	36,077	6,017	658,486
934_786.las	530,066	80,307	34,418	7,278	652,069
934_788.las	487,491	123,864	53,777	10,792	675,924
934_790.las	452,135	196,363	76,994	13,876	739,368
934_792.las	495,367	216,621	91,140	17,096	820,224
934_794.las	480,410	284,690	136,018	30,167	931,285
934_796.las	462,924	179,907	90,694	21,949	755,474
934_798.las	497,317	305,360	155,512	38,249	996,438
934_800.las	448,378	22,187	9,630	2,062	482,257
934_802.las	477,712	10,743	4,915	977	494,347
934_804.las	500,025	409	153	33	500,620

1.1 Report on Returns (Tiled Data) - continued

File	First return	Second return	Third return	Other return	Total points
934_806.las	478,009	9,467	3,222	426	491,124
934_808.las	474,527	14,077	5,598	941	495,143
934_810.las	506,246	1,097	249	11	507,603
934_812.las	477,387	211	00	00	477,598
934_814.las	516,646	01	00	00	516,647
934_816.las	485,090	3,883	1,211	104	490,288
934_818.las	483,198	51,360	25,592	6,584	566,734
934_820.las	463,100	162,391	92,027	28,785	746,303
936_702.las	508,523	145,680	55,449	14,007	723,659
936_704.las	504,377	244,852	135,355	38,740	923,324
936_706.las	454,027	176,968	93,560	26,292	750,847
936_708.las	511,784	76,767	41,635	12,494	642,680
936_710.las	505,152	239,201	133,596	42,819	920,768
936_712.las	509,447	442,073	266,403	85,403	1,303,326
936_714.las	506,655	128,892	68,958	19,374	723,879
936_716.las	484,184	133,118	69,583	18,320	705,205
936_718.las	490,473	71,435	34,221	7,970	604,099
936_720.las	487,471	1,005	180	05	488,661
936_722.las	485,755	00	00	00	485,755
936_724.las	507,975	425	95	04	508,499
936_726.las	546,853	48,141	14,939	2,845	612,778
936_728.las	488,193	82,976	33,653	8,466	613,288
936_730.las	494,805	71,063	29,439	7,423	602,730
936_732.las	515,963	25,525	10,314	2,794	554,596
936_734.las	463,081	27,800	13,145	2,921	506,947
936_736.las	489,806	159,728	90,484	25,839	765,857
936_738.las	512,066	15,926	5,641	909	534,542
936_740.las	499,162	17,981	6,660	924	524,727
936_742.las	474,162	8,008	2,389	270	484,829
936_744.las	521,719	45,211	17,828	3,053	587,811
936_746.las	495,956	251,869	137,611	38,071	923,507
936_748.las	492,473	24,884	12,100	2,747	532,204
936_750.las	483,528	6,158	1,881	356	491,923
936_752.las	499,190	19,400	9,743	2,342	530,675

1.1 Report on Returns (Tiled Data) - continued

File	First return	Second return	Third return	Other return	Total points
936_754.las	506,027	63,652	31,007	6,928	607,614
936_756.las	488,479	16,367	7,597	2,427	514,870
936_758.las	295,821	78,058	30,513	5,188	409,580
936_760.las	525,342	238,512	78,191	10,120	852,165
936_762.las	461,385	170,920	74,638	15,474	722,417
936_764.las	517,426	209,986	90,561	18,318	836,291
936_766.las	463,295	116,802	40,971	6,271	627,339
936_768.las	481,662	222,134	92,167	19,340	815,303
936_770.las	519,795	153,668	69,508	16,246	759,217
936_772.las	494,520	162,398	86,419	23,426	766,763
936_774.las	471,139	116,333	56,974	14,289	658,735
936_776.las	504,873	27,368	11,704	2,602	546,547
936_778.las	501,613	15,574	5,217	879	523,283
936_780.las	511,619	5,423	1,247	147	518,436
936_782.las	481,547	77,748	32,752	6,522	598,569
936_784.las	481,125	245,199	111,404	23,163	860,891
936_786.las	525,894	284,158	122,184	25,716	957,952
936_788.las	509,623	140,163	56,115	10,439	716,340
936_790.las	495,440	216,852	94,659	17,913	824,864
936_792.las	507,574	179,680	69,798	11,825	768,877
936_794.las	509,671	92,122	44,156	9,707	655,656
936_796.las	471,174	63,269	29,303	6,799	570,545
936_798.las	488,694	57,128	26,332	5,317	577,471
936_800.las	464,489	274,328	128,807	27,867	895,491
936_802.las	466,785	147,221	59,963	12,183	686,152
936_804.las	483,780	23,858	7,900	1,247	516,785
936_806.las	489,040	104,004	44,351	7,647	645,042
936_808.las	460,598	25,919	12,425	2,657	501,599
936_810.las	510,280	2,100	491	69	512,940
936_812.las	488,071	411	13	00	488,495
936_814.las	500,313	1,318	379	36	502,046
936_816.las	494,809	4,475	1,202	129	500,615
936_818.las	462,267	6,083	2,516	378	471,244
936_820.las	506,065	89,014	50,953	15,456	661,488

1.1 Report on Returns (Tiled Data) - continued

File	First return	Second return	Third return	Other return	Total points
938_702.las	513,533	181,116	90,104	25,262	810,015
938_704.las	522,326	229,289	121,117	34,093	906,825
938_706.las	481,111	60,315	31,741	9,268	582,435
938_708.las	483,507	57,606	32,956	9,877	583,946
938_710.las	501,816	318,630	191,853	64,547	1,076,846
938_712.las	521,121	222,319	129,978	41,765	915,183
938_714.las	488,037	229,936	126,932	35,779	880,684
938_716.las	477,835	126,961	54,755	12,381	671,932
938_718.las	494,313	88,707	36,496	6,810	626,326
938_720.las	497,058	34,761	12,448	1,968	546,235
938_722.las	496,112	13,031	5,196	1,154	515,493
938_724.las	508,815	22,908	10,437	2,947	545,107
938_726.las	529,269	78,927	35,267	8,757	652,220
938_728.las	494,486	80,783	28,947	6,467	610,683
938_730.las	523,827	136,738	62,435	17,853	740,853
938_732.las	508,154	71,591	32,324	8,825	620,894
938_734.las	468,792	25,295	8,783	1,673	504,543
938_736.las	491,267	28,908	14,119	3,499	537,793
938_738.las	499,988	26,267	11,286	2,525	540,066
938_740.las	495,363	19,950	7,899	1,422	524,634
938_742.las	490,721	1,954	417	60	493,152
938_744.las	536,357	47,249	22,933	5,652	612,191
938_746.las	495,557	154,008	86,191	25,314	761,070
938_748.las	484,990	4,839	1,727	358	491,914
938_750.las	484,554	2,406	599	67	487,626
938_752.las	521,013	81,707	46,546	15,498	664,764
938_754.las	500,818	7,793	3,100	721	512,432
938_756.las	477,682	26,361	11,054	2,124	517,221
938_758.las	280,971	106,028	41,478	7,916	436,393
938_760.las	504,270	218,224	70,428	9,480	802,402
938_762.las	495,892	178,158	66,893	11,647	752,590
938_764.las	501,228	140,660	58,329	11,439	711,656
938_766.las	446,837	130,321	48,021	7,965	633,144
938_768.las	476,902	191,481	69,471	12,693	750,547

1.1 Report on Returns (Tiled Data) - continued

File	First return	Second return	Third return	Other return	Total points
938_770.las	505,914	129,811	58,344	15,187	709,256
938_772.las	483,512	187,284	97,668	26,948	795,412
938_774.las	482,015	119,740	58,649	14,747	675,151
938_776.las	500,827	54,313	24,007	5,138	584,285
938_778.las	493,463	194,372	80,184	14,244	782,263
938_780.las	500,359	192,990	87,147	18,448	798,944
938_782.las	492,963	187,645	75,809	14,793	771,210
938_784.las	475,215	212,821	103,462	24,146	815,644
938_786.las	526,978	342,616	160,398	33,988	1,063,980
938_788.las	503,838	204,419	84,226	14,384	806,867
938_790.las	483,026	329,258	144,912	28,378	985,574
938_792.las	536,908	273,735	119,597	24,099	954,339
938_794.las	501,540	102,119	42,294	7,297	653,250
938_796.las	477,641	17,467	6,304	1,225	502,637
938_798.las	505,472	246	52	04	505,774
938_800.las	490,848	1,428	483	60	492,819
938_802.las	482,081	153,906	74,292	17,555	727,834
938_804.las	478,002	156,695	71,624	15,364	721,685
938_806.las	484,982	32,876	13,239	2,384	533,481
938_808.las	453,517	11,967	4,997	851	471,332
938_810.las	511,733	18,798	7,620	1,383	539,534
938_812.las	490,783	10,541	4,265	651	506,240
938_814.las	481,065	301	71	05	481,442
938_816.las	497,281	862	189	18	498,350
938_818.las	486,946	4,536	1,734	268	493,484
938_820.las	504,029	1,568	407	68	506,072
940_702.las	526,283	88,764	46,935	13,321	675,303
940_704.las	553,498	281,623	151,923	45,179	1,032,223
940_706.las	492,425	146,637	81,014	22,801	742,877
940_708.las	487,243	44,134	28,182	10,716	570,275
940_710.las	492,866	408,588	266,710	99,848	1,268,012
940_712.las	508,980	142,521	92,806	35,295	779,602
940_714.las	489,938	35,886	17,594	5,034	548,452
940_716.las	472,307	3,623	633	36	476,599

1.1 Report on Returns (Tiled Data) - continued

File	First return	Second return	Third return	Other return	Total points
940_718.las	495,422	13,800	6,651	1,688	517,561
940_720.las	491,590	15,136	7,102	1,949	515,777
940_722.las	482,867	69,268	38,771	12,269	603,175
940_724.las	481,016	183,133	92,422	25,903	782,474
940_726.las	508,629	100,632	36,531	8,190	653,982
940_728.las	493,034	80,250	29,691	7,471	610,446
940_730.las	514,991	147,074	68,150	20,024	750,239
940_732.las	512,810	60,104	23,447	5,858	602,219
940_734.las	475,482	48,487	21,068	5,408	550,445
940_736.las	484,413	35,984	17,711	4,107	542,215
940_738.las	487,080	17,838	7,831	1,906	514,655
940_740.las	474,586	67,456	33,665	8,145	583,852
940_742.las	517,395	4,911	1,638	214	524,158
940_744.las	520,074	178,839	96,646	24,817	820,376
940_746.las	496,798	134,531	76,791	21,406	729,526
940_748.las	476,015	6,050	2,777	635	485,477
940_750.las	492,535	1,369	491	119	494,514
940_752.las	536,599	140,963	83,638	27,811	789,011
940_754.las	506,868	60,208	31,565	9,731	608,372
940_756.las	469,758	61,761	37,220	13,408	582,147
940_758.las	271,674	115,185	58,165	15,857	460,881
940_760.las	478,381	105,516	34,219	4,804	622,920
940_762.las	515,631	146,107	57,749	11,010	730,497
940_764.las	507,985	122,422	49,999	10,353	690,759
940_766.las	477,410	150,974	57,695	9,711	695,790
940_768.las	483,362	121,361	56,514	14,447	675,684
940_770.las	501,823	296,964	163,221	48,347	1,010,355
940_772.las	503,368	279,512	168,541	53,210	1,004,631
940_774.las	499,309	38,084	20,152	5,863	563,408
940_776.las	500,443	90,618	37,905	7,670	636,636
940_778.las	494,977	236,431	105,804	21,853	859,065
940_780.las	514,452	161,359	80,063	19,164	775,038
940_782.las	494,462	73,503	30,906	5,820	604,691
940_784.las	486,095	33,101	14,240	2,626	536,062

1.1 Report on Returns (Tiled Data) - continued

File	First return	Second return	Third return	Other return	Total points
940_786.las	510,563	197,873	89,540	18,800	816,776
940_788.las	495,299	92,911	39,496	7,208	634,914
940_790.las	501,616	19,632	6,948	1,032	529,228
940_792.las	522,906	44,662	14,776	2,164	584,508
940_794.las	487,054	47,369	22,370	4,787	561,580
940_796.las	464,408	28,660	13,868	3,116	510,052
940_798.las	510,040	8,982	3,565	712	523,299
940_800.las	516,896	6,632	2,213	429	526,170
940_802.las	506,000	68,257	30,165	6,159	610,581
940_804.las	496,095	299,772	152,105	36,868	984,840
940_806.las	466,223	64,604	24,707	4,257	559,791
940_808.las	451,269	74,338	32,793	6,282	564,682
940_810.las	505,757	89,754	43,551	9,950	649,012
940_812.las	486,484	33,100	12,924	2,297	534,805
940_814.las	461,064	21,217	8,687	1,695	492,663
940_816.las	495,047	2,407	1,024	225	498,703
940_818.las	499,265	7,996	3,736	988	511,985
940_820.las	482,183	270	39	01	482,493
942_702.las	501,043	6,285	2,036	267	509,631
942_704.las	535,675	64,593	31,369	8,102	639,739
942_706.las	495,201	165,231	87,728	25,580	773,740
942_708.las	467,456	107,315	60,111	18,421	653,303
942_710.las	491,201	277,069	178,269	64,791	1,011,330
942_712.las	518,994	54,284	33,713	12,529	619,520
942_714.las	504,937	121,561	63,367	18,749	708,614
942_716.las	474,017	7,392	2,617	495	484,521
942_718.las	496,907	22,810	10,074	2,456	532,247
942_720.las	524,315	26,852	11,094	2,632	564,893
942_722.las	488,334	81,890	40,052	10,249	620,525
942_724.las	506,145	35,554	14,193	3,413	559,305
942_726.las	495,577	78,928	31,265	8,053	613,823
942_728.las	461,317	99,903	43,010	10,836	615,066
942_730.las	512,663	130,764	59,350	16,690	719,467
942_732.las	515,389	59,564	28,218	8,413	611,584

1.1 Report on Returns (Tiled Data) - continued

File	First return	Second return	Third return	Other return	Total points
942_734.las	484,707	14,455	5,060	935	505,157
942_736.las	496,471	18,839	7,403	1,518	524,231
942_738.las	509,314	34,308	13,740	2,293	559,655
942_740.las	510,978	23,038	10,510	2,719	547,245
942_742.las	482,557	65,746	35,892	11,224	595,419
942_744.las	516,501	87,009	45,943	12,019	661,472
942_746.las	500,844	37,852	20,941	5,307	564,944
942_748.las	487,768	6,232	2,499	350	496,849
942_750.las	494,499	5,845	1,690	206	502,240
942_752.las	519,755	149,255	77,590	23,457	770,057
942_754.las	499,015	97,561	50,212	14,854	661,642
942_756.las	459,568	201,642	110,439	36,046	807,695
942_758.las	262,355	80,035	37,036	9,981	389,407
942_760.las	484,918	58,932	17,421	2,628	563,899
942_762.las	527,939	35,240	12,196	2,082	577,457
942_764.las	511,526	10,723	2,963	374	525,586
942_766.las	478,167	16,910	6,301	1,054	502,432
942_768.las	500,179	27,080	12,968	3,312	543,539
942_770.las	502,169	183,766	96,750	26,785	809,470
942_772.las	486,237	397,297	238,605	79,145	1,201,284
942_774.las	495,283	155,513	64,568	15,263	730,627
942_776.las	504,179	282,664	141,476	36,551	964,870
942_778.las	461,902	190,521	77,370	15,835	745,628
942_780.las	512,117	75,053	31,263	5,533	623,966
942_782.las	505,865	68,373	25,598	4,161	603,997
942_784.las	498,654	11,974	5,087	938	516,653
942_786.las	519,491	28,329	13,548	3,439	564,807
942_788.las	506,874	3,210	1,520	342	511,946
942_790.las	500,451	19,035	8,870	1,807	530,163
942_792.las	514,955	40,060	16,321	3,016	574,352
942_794.las	490,472	2,556	927	127	494,082
942_796.las	455,918	34,604	14,178	2,559	507,259
942_798.las	508,687	16,857	6,707	1,225	533,476
942_800.las	500,423	15,986	6,262	1,143	523,814

1.1 Report on Returns (Tiled Data) - continued

File	First return	Second return	Third return	Other return	Total points
942_802.las	496,026	12,891	4,927	758	514,602
942_804.las	518,956	89,477	37,305	6,646	652,384
942_806.las	478,555	18,190	7,138	1,084	504,967
942_808.las	467,607	30,155	12,008	2,094	511,864
942_810.las	479,421	11,797	5,969	1,353	498,540
942_812.las	479,081	3,423	1,382	310	484,196
942_814.las	480,934	4,923	1,580	171	487,608
942_816.las	512,947	1,688	453	47	515,135
942_818.las	501,933	50,416	26,884	7,430	586,663
942_820.las	471,016	3,744	1,634	393	476,787
944_702.las	509,257	00	00	00	509,257
944_704.las	541,725	10,443	3,072	461	555,701
944_706.las	519,062	129,806	70,117	21,273	740,258
944_708.las	501,617	122,398	64,338	19,492	707,845
944_710.las	471,962	97,592	52,312	14,699	636,565
944_712.las	502,871	42,968	17,558	3,742	567,139
944_714.las	519,394	85,495	44,839	12,781	662,509
944_716.las	485,958	12,775	6,838	1,723	507,294
944_718.las	487,632	25,771	9,607	2,022	525,032
944_720.las	502,799	78,654	39,857	10,384	631,694
944_722.las	495,881	12,515	4,754	1,210	514,360
944_724.las	517,505	6,290	2,797	605	527,197
944_726.las	504,258	17,627	6,211	1,159	529,255
944_728.las	485,446	36,261	12,088	2,359	536,154
944_730.las	516,297	122,339	55,753	15,119	709,508
944_732.las	520,073	43,090	22,158	6,528	591,849
944_734.las	481,871	7,885	3,242	657	493,655
944_736.las	483,108	3,667	1,623	251	488,649
944_738.las	510,388	9,829	2,297	172	522,686
944_740.las	514,634	94,897	41,618	11,115	662,264
944_742.las	508,692	151,245	81,965	24,135	766,037
944_744.las	500,791	35,606	19,289	5,664	561,350
944_746.las	497,860	2,639	574	104	501,177
944_748.las	505,008	17,369	7,711	2,219	532,307

1.1 Report on Returns (Tiled Data) - continued

File	First return	Second return	Third return	Other return	Total points
944_750.las	480,729	10,617	4,690	1,046	497,082
944_752.las	507,641	107,246	45,545	11,375	671,807
944_754.las	502,818	265,906	138,115	36,959	943,798
944_756.las	432,359	268,394	148,107	51,056	899,916
944_758.las	273,224	105,626	51,241	13,851	443,942
944_760.las	450,590	85,054	17,598	2,019	555,261
944_762.las	429,629	87,313	29,192	5,272	551,406
944_764.las	511,493	16,856	5,913	922	535,184
944_766.las	505,382	29,151	10,278	1,667	546,478
944_768.las	491,344	70,945	29,510	5,765	597,564
944_770.las	479,815	135,490	61,547	15,436	692,288
944_772.las	471,525	145,564	70,122	18,491	705,702
944_774.las	503,716	242,412	140,256	46,461	932,845
944_776.las	491,144	336,907	166,667	45,378	1,040,096
944_778.las	491,356	131,645	57,215	11,951	692,167
944_780.las	518,152	152,911	54,470	8,371	733,904
944_782.las	494,006	95,360	34,586	5,416	629,368
944_784.las	480,054	17,771	6,755	1,021	505,601
944_786.las	510,232	84,755	38,695	7,834	641,516
944_788.las	501,651	10,440	5,139	1,325	518,555
944_790.las	489,240	57,076	24,622	4,723	575,661
944_792.las	536,981	27,156	9,883	1,557	575,577
944_794.las	494,011	10,746	2,090	78	506,925
944_796.las	459,685	75,712	35,045	6,958	577,400
944_798.las	485,759	9,447	3,918	715	499,839
944_800.las	509,322	03	00	00	509,325
944_802.las	499,105	3,794	1,077	98	504,074
944_804.las	479,540	03	00	00	479,543
944_806.las	489,769	5,969	2,003	302	498,043
944_808.las	500,606	1,989	493	50	503,138
944_810.las	454,162	1,984	829	159	457,134
944_812.las	469,771	20,347	8,221	1,500	499,839
944_814.las	480,043	2,134	590	114	482,881
944_816.las	503,812	4,149	843	72	508,876

1.1 Report on Returns (Tiled Data) - continued

File	First return	Second return	Third return	Other return	Total points
944_818.las	490,848	5,251	1,711	283	498,093
944_820.las	478,954	2,785	943	150	482,832
946_702.las	481,599	10,708	4,398	806	497,511
946_704.las	497,192	25,556	10,852	2,366	535,966
946_706.las	510,404	157,498	82,509	23,446	773,857
946_708.las	523,915	85,074	41,296	10,800	661,085
946_710.las	476,978	49,735	25,423	6,629	558,765
946_712.las	493,375	4,263	2,028	544	500,210
946_714.las	514,661	25,205	11,848	3,356	555,070
946_716.las	496,743	29,002	14,662	4,378	544,785
946_718.las	476,000	36,562	16,762	4,413	533,737
946_720.las	484,574	75,487	39,825	11,946	611,832
946_722.las	500,164	23,683	13,949	4,396	542,192
946_724.las	508,597	16,840	5,778	887	532,102
946_726.las	477,508	24,380	6,407	973	509,268
946_728.las	460,067	13,410	467	17	473,961
946_730.las	509,387	109,499	55,892	15,884	690,662
946_732.las	522,173	52,387	26,130	6,180	606,870
946_734.las	490,050	42,879	18,334	4,267	555,530
946_736.las	478,475	14,867	4,083	533	497,958
946_738.las	501,351	17,786	7,864	1,586	528,587
946_740.las	509,936	242,667	119,715	31,075	903,393
946_742.las	506,905	62,519	36,643	12,283	618,350
946_744.las	510,473	15,960	7,289	1,822	535,544
946_746.las	499,666	04	00	00	499,670
946_748.las	491,466	32,035	18,676	6,121	548,298
946_750.las	463,817	74,862	33,961	8,203	580,843
946_752.las	515,558	113,589	56,244	14,317	699,708
946_754.las	503,558	200,164	85,972	21,522	811,216
946_756.las	459,824	304,481	153,802	46,493	964,600
946_758.las	263,146	72,210	34,146	9,372	378,874
946_760.las	499,254	112,557	33,511	4,382	649,704
946_762.las	430,946	96,561	33,149	6,727	567,383
946_764.las	507,891	86,877	35,569	7,435	637,772

1.1 Report on Returns (Tiled Data) - continued

File	First return	Second return	Third return	Other return	Total points
946_766.las	532,492	2,243	491	74	535,300
946_768.las	508,793	13,717	4,794	822	528,126
946_770.las	477,332	61,905	26,547	5,773	571,557
946_772.las	499,486	6,838	2,224	425	508,973
946_774.las	515,230	145,849	75,836	21,792	758,707
946_776.las	478,059	186,577	91,142	23,495	779,273
946_778.las	501,857	192,461	82,058	17,011	793,387
946_780.las	519,848	265,516	122,430	26,665	934,459
946_782.las	475,968	119,360	46,893	8,544	650,765
946_784.las	487,526	95,043	40,015	8,083	630,667
946_786.las	517,661	184,943	82,410	16,849	801,863
946_788.las	506,311	109,864	48,501	9,694	674,370
946_790.las	472,406	67,174	30,121	5,876	575,577
946_792.las	529,823	12,254	3,818	476	546,371
946_794.las	501,249	03	00	00	501,252
946_796.las	477,213	39,410	20,554	4,991	542,168
946_798.las	481,990	2,250	677	100	485,017
946_800.las	492,791	06	00	00	492,797
946_802.las	479,701	15,811	4,987	808	501,307
946_804.las	500,323	99	05	00	500,427
946_806.las	482,798	5,034	1,637	191	489,660
946_808.las	512,866	15,812	5,828	896	535,402
946_810.las	468,821	07	00	00	468,828
946_812.las	460,458	186	05	00	460,649
946_814.las	479,001	49	00	00	479,050
946_816.las	493,315	286	72	04	493,677
946_818.las	491,572	2,062	593	109	494,336
948_702.las	487,495	34,695	15,572	3,737	541,499
948_704.las	485,579	50,030	21,874	4,989	562,472
948_706.las	508,771	64,844	34,222	9,961	617,798
948_708.las	512,195	8,220	2,489	444	523,348
948_710.las	453,629	104,019	67,718	26,873	652,239
948_712.las	487,664	4,125	1,294	284	493,367
948_714.las	537,089	5,289	2,577	795	545,750

1.1 Report on Returns (Tiled Data) - continued

File	First return	Second return	Third return	Other return	Total points
948_716.las	511,686	61,857	33,162	8,964	615,669
948_718.las	501,886	115,717	53,765	12,449	683,817
948_720.las	482,662	55,856	26,406	6,965	571,889
948_722.las	491,804	36,010	19,020	5,497	552,331
948_724.las	532,576	125	00	00	532,701
948_726.las	532,487	868	14	00	533,369
948_728.las	475,177	4,935	561	41	480,714
948_730.las	489,559	42,800	16,839	3,890	553,088
948_732.las	500,358	17,167	6,252	1,306	525,083
948_734.las	489,575	48,186	21,665	5,076	564,502
948_736.las	492,693	5,237	1,441	162	499,533
948_738.las	507,235	6,849	884	10	514,978
948_740.las	507,477	152,168	69,941	16,461	746,047
948_742.las	488,377	179,025	91,156	23,061	781,619
948_744.las	507,090	74,218	36,040	9,359	626,707
948_746.las	491,334	1,982	586	74	493,976
948_748.las	504,209	45,195	21,489	5,441	576,334
948_750.las	499,081	99,893	47,031	11,702	657,707
948_752.las	488,954	79,480	40,627	11,758	620,819
948_754.las	460,817	84,829	34,584	9,586	589,816
948_756.las	475,133	195,079	81,301	21,849	773,362
948_758.las	295,787	83,365	39,416	11,675	430,243
948_760.las	531,567	46,448	13,164	1,560	592,739
948_762.las	511,296	85,425	34,791	7,189	638,701
948_764.las	521,258	17,946	6,659	1,150	547,013
948_766.las	535,153	10,163	2,475	248	548,039
948_768.las	509,370	19,240	7,526	1,578	537,714
948_770.las	471,701	25,296	10,895	2,266	510,158
948_772.las	495,210	10,362	3,850	748	510,170
948_774.las	506,109	9,021	4,979	1,519	521,628
948_776.las	478,128	255,176	134,996	35,339	903,639
948_778.las	494,491	74,003	31,025	5,573	605,092
948_780.las	521,060	173,697	77,122	15,019	786,898
948_782.las	494,596	242,604	100,145	20,608	857,953

1.1 Report on Returns (Tiled Data) - continued

File	First return	Second return	Third return	Other return	Total points
948_784.las	473,208	263,391	129,037	29,584	895,220
948_786.las	522,233	113,572	52,526	11,697	700,028
948_788.las	518,596	50,221	21,600	4,181	594,598
948_790.las	494,466	70,028	31,767	6,401	602,662
948_792.las	510,827	38,364	15,781	2,532	567,504
948_794.las	473,857	14,163	5,406	989	494,415
948_796.las	478,942	2,247	907	263	482,359
948_798.las	501,384	5,749	1,301	142	508,576
948_800.las	494,299	5,600	2,249	397	502,545
948_802.las	482,687	274	02	00	482,963
948_804.las	502,716	117	00	00	502,833
948_806.las	487,761	46	00	00	487,807
948_808.las	489,066	859	162	14	490,101
948_810.las	481,427	642	119	03	482,191
948_812.las	495,492	312	14	01	495,819
948_814.las	493,954	1,809	507	76	496,346
948_816.las	477,931	962	197	32	479,122
948_818.las	490,023	10	00	00	490,033
950_702.las	490,775	41,995	19,419	4,816	557,005
950_704.las	464,839	101,654	48,140	12,187	626,820
950_706.las	525,009	24,738	11,847	3,751	565,345
950_708.las	504,592	8,808	3,839	995	518,234
950_710.las	483,932	27,396	12,586	3,058	526,972
950_712.las	469,754	106,328	64,160	22,072	662,314
950_714.las	504,662	5,019	2,088	351	512,120
950_716.las	514,402	204,827	111,765	29,842	860,836
950_718.las	484,812	45,579	22,552	5,870	558,813
950_720.las	475,234	7,732	3,725	991	487,682
950_722.las	476,280	241	00	00	476,521
950_724.las	491,413	2,538	780	193	494,924
950_726.las	508,783	39	01	00	508,823
950_728.las	487,583	18,584	5,059	644	511,870
950_730.las	503,385	67,162	32,854	9,280	612,681
950_732.las	485,676	27,545	11,736	2,807	527,764

1.1 Report on Returns (Tiled Data) - continued

File	First return	Second return	Third return	Other return	Total points
950_734.las	480,231	21,132	7,794	1,558	510,715
950_736.las	495,442	564	129	18	496,153
950_738.las	495,543	26,537	12,221	2,524	536,825
950_740.las	531,652	44,495	18,931	4,514	599,592
950_742.las	483,936	143,744	71,307	18,017	717,004
950_744.las	523,855	140,602	75,886	21,957	762,300
950_746.las	507,110	20,105	9,474	2,054	538,743
950_748.las	487,075	32,399	14,862	4,232	538,568
950_750.las	488,123	89,933	48,117	14,116	640,289
950_752.las	488,616	138,853	74,459	22,796	724,724
950_754.las	467,792	241,048	130,766	40,316	879,922
950_756.las	477,287	382,433	210,537	61,848	1,132,105
950_758.las	295,727	73,125	32,202	7,891	408,945
950_760.las	533,733	32,639	9,120	940	576,432
950_762.las	530,083	38,459	13,919	2,620	585,081
950_764.las	537,909	4,371	1,187	221	543,688
950_766.las	509,469	4,047	747	61	514,324
950_768.las	498,582	7,203	2,794	464	509,043
950_770.las	485,631	5,259	2,056	341	493,287
950_772.las	506,988	503	100	05	507,596
950_774.las	509,576	999	314	28	510,917
950_776.las	504,890	141,295	71,695	18,664	736,544
950_778.las	486,754	42,662	18,188	3,118	550,722
950_780.las	517,917	8,645	3,910	784	531,256
950_782.las	490,110	31,662	14,429	2,899	539,100
950_784.las	481,893	19,147	8,012	1,622	510,674
950_786.las	522,491	18,918	8,146	1,607	551,162
950_788.las	512,959	184,858	85,619	17,142	800,578
950_790.las	485,302	1,035	476	87	486,900
950_792.las	512,444	3,610	1,164	161	517,379
950_794.las	494,903	16,696	7,652	1,610	520,861
950_796.las	475,811	4,205	1,801	411	482,228
950_798.las	491,611	178	10	00	491,799
950_800.las	494,498	54,890	25,788	5,789	580,965

1.1 Report on Returns (Tiled Data) - continued

File	First return	Second return	Third return	Other return	Total points
950_802.las	480,506	47,792	19,498	3,664	551,460
950_804.las	486,815	6,743	2,173	331	496,062
950_806.las	498,352	1,707	746	146	500,951
950_808.las	508,464	9,592	3,114	461	521,631
950_810.las	480,022	11,941	5,655	1,105	498,723
950_812.las	505,546	25,188	11,996	2,352	545,082
950_814.las	500,910	28,962	12,086	2,182	544,140
950_816.las	456,203	2,411	626	75	459,315
950_818.las	485,376	7,400	2,604	570	495,950
952_702.las	496,179	163,739	69,285	17,847	747,050
952_704.las	469,389	52,441	18,394	3,200	543,424
952_706.las	518,812	5,411	448	43	524,714
952_708.las	516,555	16,391	7,078	2,246	542,270
952_710.las	481,419	119,004	49,326	11,761	661,510
952_712.las	487,570	116,746	61,967	17,949	684,232
952_714.las	503,570	119,412	59,936	13,796	696,714
952_716.las	516,397	41,077	22,404	6,321	586,199
952_718.las	490,728	22,502	9,779	2,094	525,103
952_720.las	470,369	1,267	467	104	472,207
952_722.las	506,337	12,716	6,498	1,977	527,528
952_724.las	506,177	01	00	00	506,178
952_726.las	513,175	365	79	02	513,621
952_728.las	497,028	30,150	8,051	1,283	536,512
952_730.las	522,578	88,006	46,368	12,937	669,889
952_732.las	501,273	100,320	59,424	19,033	680,050
952_734.las	496,745	1,836	478	52	499,111
952_736.las	497,411	00	00	00	497,411
952_738.las	500,436	6,563	2,917	672	510,588
952_740.las	514,979	1,971	818	186	517,954
952_742.las	489,687	37,100	18,314	4,164	549,265
952_744.las	518,041	183,949	83,822	17,812	803,624
952_746.las	497,708	97,836	46,508	10,368	652,420
952_748.las	485,160	51,556	22,565	5,034	564,315
952_750.las	493,386	121,961	55,896	13,553	684,796

1.1 Report on Returns (Tiled Data) - continued

File	First return	Second return	Third return	Other return	Total points
952_752.las	516,410	147,537	78,854	25,044	767,845
952_754.las	481,288	97,701	44,897	12,464	636,350
952_756.las	492,859	278,852	157,562	48,165	977,438
952_758.las	296,331	42,696	21,983	6,069	367,079
952_760.las	546,673	20,559	5,665	752	573,649
952_762.las	534,534	103,961	32,560	5,399	676,454
952_764.las	519,633	2,757	300	41	522,731
952_766.las	517,075	15,500	3,640	400	536,615
952_768.las	480,647	24,851	10,589	2,140	518,227
952_770.las	488,821	3,155	1,039	159	493,174
952_772.las	514,009	8,011	2,306	450	524,776
952_774.las	477,330	24,966	13,064	3,784	519,144
952_776.las	476,916	40,357	19,105	4,504	540,882
952_778.las	500,825	34,829	16,294	3,378	555,326
952_780.las	524,524	34,412	15,331	2,847	577,114
952_782.las	486,813	14,487	6,119	1,192	508,611
952_784.las	489,107	21,349	8,664	1,395	520,515
952_786.las	526,702	688	50	00	527,440
952_788.las	496,249	120,087	53,464	9,954	679,754
952_790.las	477,206	36,339	11,821	1,429	526,795
952_792.las	538,662	13,704	5,470	892	558,728
952_794.las	491,048	16,364	7,664	1,623	516,699
952_796.las	463,831	29,868	13,254	2,741	509,694
952_798.las	483,760	63,004	29,182	6,310	582,256
952_800.las	484,720	181,700	92,043	23,271	781,734
952_802.las	477,659	84,700	36,420	8,215	606,994
952_804.las	498,192	80,778	39,627	9,436	628,033
952_806.las	504,316	108,536	46,864	8,168	667,884
952_808.las	500,465	126,802	53,145	8,802	689,214
952_810.las	481,872	85,455	39,745	8,070	615,142
952_812.las	478,655	20,172	9,565	2,239	510,631
952_814.las	468,124	10,615	4,629	767	484,135
952_816.las	492,107	7,937	3,082	558	503,684
952_818.las	508,725	1,411	364	50	510,550

1.1 Report on Returns (Tiled Data) - continued

File	First return	Second return	Third return	Other return	Total points
954_702.las	509,536	33,421	12,655	2,332	557,944
954_704.las	490,199	58,610	30,802	8,814	588,425
954_706.las	490,634	27,997	15,600	4,971	539,202
954_708.las	523,719	45,629	22,481	7,073	598,902
954_710.las	510,430	114,971	47,738	10,847	683,986
954_712.las	478,897	14,517	6,502	1,830	501,746
954_714.las	492,745	2,196	544	97	495,582
954_716.las	516,431	4,572	1,255	155	522,413
954_718.las	488,887	10,946	4,589	969	505,391
954_720.las	467,635	3,581	1,050	210	472,476
954_722.las	507,249	1,496	354	58	509,157
954_724.las	493,377	58,558	31,155	8,552	591,642
954_726.las	507,500	4,059	995	152	512,706
954_728.las	500,286	143,714	34,861	4,724	683,585
954_730.las	501,257	87,314	42,946	11,937	643,454
954_732.las	505,985	20,050	9,662	2,737	538,434
954_734.las	497,496	25,996	12,311	2,763	538,566
954_736.las	488,555	6,336	3,099	672	498,662
954_738.las	491,413	1,334	199	39	492,985
954_740.las	506,057	89	01	00	506,147
954_742.las	506,445	32,725	15,078	4,044	558,292
954_744.las	521,139	106,323	46,059	12,165	685,686
954_746.las	495,874	102,790	45,293	13,020	656,977
954_748.las	483,007	313,276	147,934	35,141	979,358
954_750.las	471,761	205,767	104,834	27,139	809,501
954_752.las	491,320	259,183	121,099	33,789	905,391
954_754.las	502,965	59,660	17,747	3,835	584,207
954_756.las	469,893	222,212	132,126	43,256	867,487
954_758.las	297,170	101,529	55,249	17,009	470,957
954_760.las	536,969	92,121	29,769	3,969	662,828
954_762.las	521,930	55,097	15,973	2,535	595,535
954_764.las	493,105	646	302	53	494,106
954_766.las	517,496	773	18	00	518,287
954_768.las	515,923	3,931	532	100	520,486

1.1 Report on Returns (Tiled Data) - continued

File	First return	Second return	Third return	Other return	Total points
954_770.las	500,849	2,863	724	114	504,550
954_772.las	522,105	11,315	4,578	984	538,982
954_774.las	475,161	8,980	3,514	658	488,313
954_776.las	477,375	11,029	5,793	1,433	495,630
954_778.las	487,894	12,797	5,302	944	506,937
954_780.las	523,364	48,571	20,302	3,448	595,685
954_782.las	499,956	35,586	15,645	3,093	554,280
954_784.las	499,810	31,079	14,436	3,025	548,350
954_786.las	523,655	140	56	03	523,854
954_788.las	508,830	5,821	1,789	238	516,678
954_790.las	486,433	21,339	6,901	1,054	515,727
954_792.las	523,873	19,896	7,109	1,167	552,045
954_794.las	488,495	63,969	30,525	7,357	590,346
954_796.las	471,965	186,984	88,154	20,239	767,342
954_798.las	491,936	141,079	69,934	17,544	720,493
954_800.las	478,316	47,698	23,883	5,761	555,658
954_802.las	482,796	7,541	2,305	306	492,948
954_804.las	504,297	19,896	7,758	1,242	533,193
954_806.las	507,665	28,083	11,249	1,769	548,766
954_808.las	495,089	5,759	1,305	153	502,306
954_810.las	480,310	11,147	4,723	892	497,072
954_812.las	452,870	8,497	2,455	428	464,250
954_814.las	472,637	37,576	15,138	3,062	528,413
954_816.las	499,190	4,901	1,011	130	505,232
954_818.las	517,101	444	27	00	517,572
956_702.las	507,767	76,827	37,024	8,524	630,142
956_704.las	491,330	41,086	20,251	4,932	557,599
956_706.las	492,629	18,404	9,278	2,736	523,047
956_708.las	508,999	45,251	22,542	6,467	583,259
956_710.las	503,922	25,671	12,738	4,000	546,331
956_712.las	509,929	81,804	39,966	13,584	645,283
956_714.las	491,123	2,408	1,028	210	494,769
956_716.las	494,402	22,411	11,277	3,173	531,263
956_718.las	469,640	56,894	27,587	5,921	560,042

1.1 Report on Returns (Tiled Data) - continued

File	First return	Second return	Third return	Other return	Total points
956_720.las	481,147	27,816	14,070	3,802	526,835
956_722.las	522,341	216	35	06	522,598
956_724.las	503,726	50,082	23,314	5,855	582,977
956_726.las	520,061	6,246	2,704	498	529,509
956_728.las	487,103	183,419	72,500	14,907	757,929
956_730.las	507,384	19,898	6,425	1,318	535,025
956_732.las	512,780	8,567	3,457	893	525,697
956_734.las	489,741	1,575	223	16	491,555
956_736.las	492,957	13,247	5,114	936	512,254
956_738.las	501,390	41,188	21,834	5,435	569,847
956_740.las	519,764	12,498	4,924	1,156	538,342
956_742.las	502,432	7,761	3,621	879	514,693
956_744.las	500,371	98,924	45,660	11,432	656,387
956_746.las	498,696	115,071	53,063	16,082	682,912
956_748.las	495,300	392,012	188,212	44,013	1,119,537
956_750.las	483,662	333,827	163,790	40,355	1,021,634
956_752.las	499,253	141,778	68,649	19,715	729,395
956_754.las	505,239	146,583	72,677	20,964	745,463
956_756.las	490,098	64,533	33,839	10,294	598,764
956_758.las	307,503	17	00	00	307,520
956_760.las	577,354	4,094	1,049	145	582,642
956_762.las	521,739	1,339	307	54	523,439
956_764.las	477,625	611	257	39	478,532
956_766.las	526,430	17,083	5,233	581	549,327
956_768.las	531,801	35,884	12,338	1,851	581,874
956_770.las	496,078	14,707	5,177	1,041	517,003
956_772.las	496,075	13,786	5,103	1,125	516,089
956_774.las	508,662	3,512	1,279	229	513,682
956_776.las	497,979	3,093	977	148	502,197
956_778.las	475,019	2,095	517	61	477,692
956_780.las	493,927	10,576	3,631	565	508,699
956_782.las	501,881	15,272	5,782	936	523,871
956_784.las	484,052	52,577	19,947	3,075	559,651
956_786.las	523,004	14,076	5,612	991	543,683

1.1 Report on Returns (Tiled Data) - continued

File	First return	Second return	Third return	Other return	Total points
956_788.las	519,304	43,904	13,444	1,660	578,312
956_790.las	491,104	234,718	117,137	28,491	871,450
956_792.las	513,200	202,062	97,735	22,891	835,888
956_794.las	495,708	274,181	156,606	45,795	972,290
956_796.las	488,835	162,542	84,546	21,873	757,796
956_798.las	494,208	46,887	21,624	4,663	567,382
956_800.las	495,447	40,954	19,968	4,222	560,591
956_802.las	486,554	7,457	3,202	598	497,811
956_804.las	485,392	18,979	8,634	1,899	514,904
956_806.las	476,959	2,340	808	140	480,247
956_808.las	480,799	302	14	00	481,115
956_810.las	499,365	04	00	00	499,369
956_812.las	467,460	1,003	153	07	468,623
956_814.las	489,747	7,912	2,291	234	500,184
956_816.las	487,844	224	02	00	488,070
956_818.las	498,267	62	00	00	498,329
958_702.las	515,299	201,148	108,706	31,129	856,282
958_704.las	507,205	130,923	65,254	16,155	719,537
958_706.las	475,232	45,556	19,901	4,131	544,820
958_708.las	517,915	92,266	47,011	12,588	669,780
958_710.las	507,720	88,172	45,865	13,341	655,098
958_712.las	484,091	74,768	38,489	11,768	609,116
958_714.las	499,012	16,352	5,103	886	521,353
958_716.las	505,376	33,226	15,882	3,964	558,448
958_718.las	477,385	29,183	12,514	3,055	522,137
958_720.las	469,452	66,106	30,086	7,548	573,192
958_722.las	486,463	4,751	1,273	184	492,671
958_724.las	509,887	13,178	4,907	953	528,925
958_726.las	533,626	40,491	16,156	3,273	593,546
958_728.las	495,370	36,489	17,179	3,802	552,840
958_730.las	489,658	21,966	8,739	2,254	522,617
958_732.las	496,765	23,492	11,315	2,863	534,435
958_734.las	490,948	3,209	1,284	358	495,799
958_736.las	495,445	10,690	5,372	1,396	512,903

1.1 Report on Returns (Tiled Data) - continued

File	First return	Second return	Third return	Other return	Total points
958_738.las	510,234	49,274	23,459	4,940	587,907
958_740.las	522,637	145,513	60,907	11,643	740,700
958_742.las	498,297	111,814	52,635	13,448	676,194
958_744.las	492,555	176,935	71,731	15,888	757,109
958_746.las	492,769	220,578	103,774	25,436	842,557
958_748.las	487,523	263,359	114,054	29,566	894,502
958_750.las	473,433	246,935	121,179	32,994	874,541
958_752.las	481,550	198,500	101,057	28,107	809,214
958_754.las	481,975	30,516	14,386	4,154	531,031
958_756.las	500,323	52,704	23,185	6,143	582,355
958_758.las	291,335	14,398	6,011	1,391	313,135
958_760.las	525,508	41,963	14,991	2,470	584,932
958_762.las	512,648	6,703	2,402	327	522,080
958_764.las	488,565	5,076	993	92	494,726
958_766.las	496,229	11,464	3,586	514	511,793
958_768.las	518,622	33,772	11,363	1,588	565,345
958_770.las	508,125	3,193	767	127	512,212
958_772.las	480,536	17,274	5,389	966	504,165
958_774.las	496,988	73,614	37,094	8,276	615,972
958_776.las	502,222	44,523	17,138	2,938	566,821
958_778.las	490,094	6,092	2,236	348	498,770
958_780.las	528,416	95,621	33,663	4,583	662,283
958_782.las	505,602	120,256	59,108	14,979	699,945
958_784.las	478,218	114,322	59,681	15,478	667,699
958_786.las	517,948	90,686	42,466	10,461	661,561
958_788.las	505,714	296,023	144,303	34,737	980,777
958_790.las	486,260	285,466	151,035	38,371	961,132
958_792.las	532,016	133,045	65,103	15,014	745,178
958_794.las	503,481	118,195	52,987	10,879	685,542
958_796.las	480,796	151,255	76,675	19,259	727,985
958_798.las	499,455	239,390	114,562	29,724	883,131
958_800.las	475,950	99,913	39,770	8,258	623,891
958_802.las	474,711	95,191	45,623	9,365	624,890
958_804.las	490,839	62,712	27,683	5,278	586,512

1.1 Report on Returns (Tiled Data) - continued

File	First return	Second return	Third return	Other return	Total points
958_806.las	463,695	01	00	00	463,696
958_808.las	476,489	26,884	10,284	1,534	515,191
958_810.las	502,278	1,517	309	28	504,132
958_812.las	485,743	451	12	00	486,206
958_814.las	479,122	453	183	30	479,788
958_816.las	501,547	842	231	25	502,645
958_818.las	492,890	44	01	00	492,935
960_702.las	498,320	208,062	95,553	23,654	825,589
960_704.las	501,559	201,934	104,518	29,892	837,903
960_706.las	481,007	222,802	117,066	31,237	852,112
960_708.las	506,911	301,472	156,961	43,312	1,008,656
960_710.las	514,747	78,011	36,837	9,929	639,524
960_712.las	490,803	256,519	142,863	43,825	934,010
960_714.las	506,851	189,663	102,315	29,789	828,618
960_716.las	495,577	118,190	53,953	12,689	680,409
960_718.las	495,852	140,787	70,166	17,667	724,472
960_720.las	492,914	215,852	108,587	29,601	846,954
960_722.las	501,754	160,465	85,456	24,622	772,297
960_724.las	511,526	163,497	81,085	21,101	777,209
960_726.las	538,710	15,700	6,017	1,209	561,636
960_728.las	486,999	15	00	00	487,014
960_730.las	480,745	19,185	7,550	1,933	509,413
960_732.las	501,378	132	22	01	501,533
960_734.las	484,722	20,395	8,075	1,252	514,444
960_736.las	501,364	31,465	13,299	2,530	548,658
960_738.las	522,321	29,538	14,880	3,764	570,503
960_740.las	502,743	35,412	13,072	2,066	553,293
960_742.las	497,743	165,238	74,317	16,922	754,220
960_744.las	522,063	374,643	188,986	46,682	1,132,374
960_746.las	497,023	224,686	110,224	27,332	859,265
960_748.las	490,609	257,758	129,561	37,006	914,934
960_750.las	507,889	358,613	164,400	42,363	1,073,265
960_752.las	487,364	355,763	182,376	46,993	1,072,496
960_754.las	498,303	110,491	61,062	16,945	686,801

1.1 Report on Returns (Tiled Data) - continued

File	First return	Second return	Third return	Other return	Total points
960_756.las	511,833	11,679	3,773	699	527,984
960_758.las	280,431	13,409	5,279	894	300,013
960_760.las	529,442	10,965	3,591	558	544,556
960_762.las	524,295	20,431	7,525	1,223	553,474
960_764.las	509,004	1,409	289	28	510,730
960_766.las	498,442	3,223	540	50	502,255
960_768.las	491,150	157,920	61,020	10,963	721,053
960_770.las	510,002	19,682	6,459	1,165	537,308
960_772.las	512,796	24,250	7,984	1,300	546,330
960_774.las	498,170	4,500	576	118	503,364
960_776.las	494,508	40,367	19,380	4,220	558,475
960_778.las	497,586	6,190	1,804	226	505,806
960_780.las	500,877	87,144	36,785	7,026	631,832
960_782.las	511,861	224,419	105,176	22,313	863,769
960_784.las	494,601	138,918	70,034	16,319	719,872
960_786.las	496,053	130,308	56,994	12,499	695,854
960_788.las	494,009	242,655	114,993	25,434	877,091
960_790.las	468,174	43,838	18,783	3,875	534,670
960_792.las	531,279	55,847	24,287	4,826	616,239
960_794.las	514,252	1,168	471	77	515,968
960_796.las	501,025	31,649	14,322	2,661	549,657
960_798.las	510,918	141,074	71,928	16,447	740,367
960_800.las	475,953	256,151	124,320	29,636	886,060
960_802.las	469,124	195,584	100,902	24,805	790,415
960_804.las	473,466	103,001	50,213	12,224	638,904
960_806.las	487,533	62,790	27,027	5,138	582,488
960_808.las	466,518	139,107	53,959	8,833	668,417
960_810.las	482,137	14,185	4,783	680	501,785
960_812.las	494,523	22,830	8,517	1,159	527,029
960_814.las	462,020	8,959	3,395	549	474,923
960_816.las	492,268	15,505	6,661	1,259	515,693
960_818.las	504,636	5,595	1,939	252	512,422
962_702.las	521,194	259,269	129,346	34,580	944,389
962_704.las	489,442	88,566	40,466	9,262	627,736

1.1 Report on Returns (Tiled Data) - continued

File	First return	Second return	Third return	Other return	Total points
962_706.las	485,559	108,556	51,947	13,671	659,733
962_708.las	496,851	192,685	96,078	30,563	816,177
962_710.las	511,983	50,540	27,540	8,670	598,733
962_712.las	484,206	171,836	96,874	31,950	784,866
962_714.las	493,699	113,013	56,736	16,150	679,598
962_716.las	504,095	71,930	35,028	10,225	621,278
962_718.las	492,611	152,391	78,719	20,251	743,972
962_720.las	481,337	70,356	33,543	8,916	594,152
962_722.las	482,727	188,060	101,446	29,645	801,878
962_724.las	507,434	5,103	1,290	187	514,014
962_726.las	533,774	22,261	10,986	2,990	570,011
962_728.las	484,613	172	02	00	484,787
962_730.las	488,688	2,716	820	183	492,407
962_732.las	513,054	722	92	04	513,872
962_734.las	489,820	115	00	00	489,935
962_736.las	481,936	591	51	01	482,579
962_738.las	508,679	18	00	00	508,697
962_740.las	507,284	37,117	17,854	4,094	566,349
962_742.las	474,862	181,643	80,158	16,831	753,494
962_744.las	520,325	360,850	177,104	45,239	1,103,518
962_746.las	480,964	221,046	95,739	22,810	820,559
962_748.las	466,095	125,156	60,282	16,997	668,530
962_750.las	479,838	146,268	67,550	16,826	710,482
962_752.las	496,790	173,933	79,597	18,406	768,726
962_754.las	479,573	87,614	36,055	7,238	610,480
962_756.las	492,723	30,072	15,367	4,706	542,868
962_758.las	305,393	6,892	2,830	565	315,680
962_760.las	546,266	3,550	1,065	159	551,040
962_762.las	520,810	14	00	00	520,824
962_764.las	484,764	00	00	00	484,764
962_766.las	511,642	60,055	20,660	2,744	595,101
962_768.las	509,311	321,991	125,713	23,912	980,927
962_770.las	500,486	123,517	55,530	12,303	691,836
962_772.las	497,820	155,878	78,554	20,300	752,552

1.1 Report on Returns (Tiled Data) - continued

File	First return	Second return	Third return	Other return	Total points
962_774.las	490,947	51,170	22,592	4,909	569,618
962_776.las	484,714	23,110	9,455	1,561	518,840
962_778.las	467,613	123,135	51,526	10,071	652,345
962_780.las	515,417	194,762	87,449	17,355	814,983
962_782.las	505,561	56,022	26,229	5,486	593,298
962_784.las	492,872	50,978	21,938	4,480	570,268
962_786.las	518,899	7,366	2,308	295	528,868
962_788.las	494,396	760	193	26	495,375
962_790.las	488,172	16,563	7,459	1,606	513,800
962_792.las	524,947	157,084	73,679	15,435	771,145
962_794.las	507,495	31,417	10,774	1,434	551,120
962_796.las	486,593	22,096	10,796	2,637	522,122
962_798.las	517,392	28,496	13,233	2,724	561,845
962_800.las	496,455	69,456	33,680	7,743	607,334
962_802.las	467,435	134,593	57,373	10,780	670,181
962_804.las	493,812	14,249	6,782	1,534	516,377
962_806.las	480,075	28,802	9,450	1,597	519,924
962_808.las	453,198	200,144	94,360	20,871	768,573
962_810.las	483,994	193,600	97,577	23,081	798,252
962_812.las	493,693	94,105	39,741	7,243	634,782
962_814.las	467,294	52,924	24,652	4,607	549,477
962_816.las	480,763	24,184	8,431	1,219	514,597
962_818.las	518,109	27,725	12,771	2,937	561,542
964_702.las	500,763	296,525	116,455	24,448	938,191
964_704.las	495,148	136,369	62,577	15,727	709,821
964_706.las	498,962	23,551	9,542	2,317	534,372
964_708.las	482,789	46,133	24,287	6,668	559,877
964_710.las	505,454	46,761	24,903	7,563	584,681
964_712.las	493,073	38,646	17,880	5,113	554,712
964_714.las	493,914	872	121	15	494,922
964_716.las	484,901	88,763	53,246	18,327	645,237
964_718.las	491,858	195,798	115,410	39,104	842,170
964_720.las	513,055	192,627	103,705	31,420	840,807
964_722.las	503,838	21,133	11,823	3,729	540,523

1.1 Report on Returns (Tiled Data) - continued

File	First return	Second return	Third return	Other return	Total points
964_724.las	501,267	167,842	98,698	32,109	799,916
964_726.las	502,040	50,116	23,815	6,780	582,751
964_728.las	504,042	86,727	43,558	12,198	646,525
964_730.las	504,575	32,375	14,788	4,107	555,845
964_732.las	501,281	5,497	1,787	217	508,782
964_734.las	492,810	164	02	00	492,976
964_736.las	472,457	3,650	1,278	147	477,532
964_738.las	513,734	32	01	00	513,767
964_740.las	527,154	15,760	4,807	711	548,432
964_742.las	467,612	169,068	93,536	27,375	757,591
964_744.las	522,387	193,395	95,424	28,851	840,057
964_746.las	481,117	120,937	61,746	19,562	683,362
964_748.las	492,517	159,824	71,840	18,674	742,855
964_750.las	487,722	207,953	100,508	25,932	822,115
964_752.las	507,464	122,600	46,150	10,765	686,979
964_754.las	498,671	17,171	6,200	1,092	523,134
964_756.las	509,561	226,176	129,671	40,184	905,592
964_758.las	297,528	35,344	16,886	4,066	353,824
964_760.las	518,447	101,016	31,667	4,077	655,207
964_762.las	536,424	19	00	00	536,443
964_764.las	509,224	37,399	14,823	2,471	563,917
964_766.las	494,271	143,944	52,936	8,331	699,482
964_768.las	542,241	113,381	42,926	8,523	707,071
964_770.las	502,281	203,477	86,356	19,644	811,758
964_772.las	494,220	197,918	117,069	37,287	846,494
964_774.las	491,558	93,183	49,077	13,582	647,400
964_776.las	481,730	118,861	56,415	13,665	670,671
964_778.las	491,369	232,075	99,769	19,649	842,862
964_780.las	516,756	133,020	56,136	10,372	716,284
964_782.las	507,532	14,918	5,214	665	528,329
964_784.las	477,290	31,126	13,162	2,596	524,174
964_786.las	526,139	5,843	1,498	147	533,627
964_788.las	523,671	151	34	01	523,857
964_790.las	472,561	4,401	1,888	365	479,215

1.1 Report on Returns (Tiled Data) - continued

File	First return	Second return	Third return	Other return	Total points
964_792.las	513,576	62,153	24,281	4,104	604,114
964_794.las	521,268	22,180	8,414	1,478	553,340
964_796.las	495,362	21,202	8,738	1,756	527,058
964_798.las	499,372	3,879	1,678	319	505,248
964_800.las	486,719	13,138	5,447	1,040	506,344
964_802.las	476,073	12,426	4,539	750	493,788
964_804.las	500,108	17,226	7,270	1,393	525,997
964_806.las	484,074	12,695	5,136	787	502,692
964_808.las	470,728	35,711	15,545	2,896	524,880
964_810.las	489,950	29,386	13,719	2,759	535,814
964_812.las	483,139	140,601	76,948	22,349	723,037
964_814.las	502,144	51,431	13,349	1,918	568,842
964_816.las	488,687	14,193	5,243	740	508,863
964_818.las	502,312	605	221	22	503,160
966_702.las	513,491	163,765	72,840	16,332	766,428
966_704.las	491,033	26,080	12,823	3,191	533,127
966_706.las	512,149	28,998	15,050	4,553	560,750
966_708.las	496,039	12,203	6,038	1,668	515,948
966_710.las	477,356	61,688	33,625	10,868	583,537
966_712.las	495,848	12,933	6,883	2,034	517,698
966_714.las	512,535	598	97	07	513,237
966_716.las	483,673	1,611	705	129	486,118
966_718.las	483,618	59,507	33,807	10,299	587,231
966_720.las	524,028	77,405	33,177	7,078	641,688
966_722.las	499,839	00	00	00	499,839
966_724.las	483,697	1,898	1,061	322	486,978
966_726.las	516,352	51,154	23,167	6,232	596,905
966_728.las	500,119	32,162	17,271	5,178	554,730
966_730.las	506,851	74,644	40,765	11,790	634,050
966_732.las	500,533	11,584	2,073	173	514,363
966_734.las	487,147	7,682	1,286	153	496,268
966_736.las	483,011	18,593	8,845	2,003	512,452
966_738.las	488,956	19,211	8,790	1,924	518,881
966_740.las	506,052	30,317	11,816	2,080	550,265

1.1 Report on Returns (Tiled Data) - continued

File	First return	Second return	Third return	Other return	Total points
966_742.las	479,940	153,426	82,263	23,196	738,825
966_744.las	508,266	173,194	83,160	25,908	790,528
966_746.las	495,583	158,173	62,348	14,744	730,848
966_748.las	482,664	28,885	11,456	2,565	525,570
966_750.las	465,098	128,056	59,749	14,423	667,326
966_752.las	488,238	94,353	30,932	5,093	618,616
966_754.las	490,906	71,343	34,604	9,695	606,548
966_756.las	502,774	31,768	15,965	4,825	555,332
966_758.las	296,618	358	03	00	296,979
966_760.las	506,249	13,964	4,556	624	525,393
966_762.las	511,328	708	243	27	512,306
966_764.las	515,507	9,740	2,871	344	528,462
966_766.las	470,830	41,703	14,695	2,413	529,641
966_768.las	493,056	30,283	9,185	1,345	533,869
966_770.las	504,847	27,933	11,556	2,429	546,765
966_772.las	502,475	401	171	25	503,072
966_774.las	499,168	223,317	134,497	44,955	901,937
966_776.las	485,196	207,478	101,991	25,804	820,469
966_778.las	484,609	147,922	64,194	13,207	709,932
966_780.las	519,922	61,612	26,866	5,067	613,467
966_782.las	503,134	142,542	58,468	10,221	714,365
966_784.las	476,868	23,619	9,024	1,548	511,059
966_786.las	512,796	13,660	4,432	596	531,484
966_788.las	495,622	419	97	04	496,142
966_790.las	485,159	275	75	05	485,514
966_792.las	533,782	4,697	1,943	343	540,765
966_794.las	500,102	17,710	7,060	1,002	525,874
966_796.las	477,887	9,808	4,126	849	492,670
966_798.las	491,297	9,946	4,236	816	506,295
966_800.las	480,797	103,187	42,157	6,562	632,703
966_802.las	464,831	34,250	10,637	1,221	510,939
966_804.las	496,843	55	00	00	496,898
966_806.las	504,983	348	51	01	505,383
966_808.las	480,077	10,114	3,421	389	494,001

1.1 Report on Returns (Tiled Data) - continued

File	First return	Second return	Third return	Other return	Total points
966_810.las	476,866	4,204	1,699	299	483,068
966_812.las	486,402	00	00	00	486,402
966_814.las	517,762	36,214	10,152	1,326	565,454
966_816.las	470,807	67,358	32,632	6,993	577,790
966_818.las	466,908	70,340	35,182	8,144	580,574
968_702.las	498,787	18,101	5,621	1,217	523,726
968_704.las	479,457	23,967	10,222	2,110	515,756
968_706.las	492,065	6,015	2,871	758	501,709
968_708.las	505,282	4,804	1,955	511	512,552
968_710.las	464,956	45,111	22,804	6,487	539,358
968_712.las	500,070	7,596	3,572	960	512,198
968_714.las	520,692	768	259	47	521,766
968_716.las	480,872	2,495	1,045	201	484,613
968_718.las	462,826	10,897	4,525	1,046	479,294
968_720.las	527,306	11,517	3,911	576	543,310
968_722.las	506,730	1,001	141	09	507,881
968_724.las	465,067	128	55	03	465,253
968_726.las	501,069	109,390	51,417	13,039	674,915
968_728.las	510,032	43,368	20,519	4,788	578,707
968_730.las	517,928	6,780	3,344	902	528,954
968_732.las	502,246	13,343	3,849	554	519,992
968_734.las	490,503	3,107	811	85	494,506
968_736.las	478,497	721	313	63	479,594
968_738.las	488,426	7,829	1,608	208	498,071
968_740.las	526,902	15,384	6,062	1,178	549,526
968_742.las	519,739	193,896	105,605	30,237	849,477
968_744.las	502,354	157,771	82,762	26,444	769,331
968_746.las	490,502	111,870	55,509	19,683	677,564
968_748.las	511,042	252,558	117,414	28,420	909,434
968_750.las	487,896	228,429	114,520	31,899	862,744
968_752.las	501,396	22,258	12,289	3,965	539,908
968_754.las	507,193	45,923	17,842	4,291	575,249
968_756.las	501,842	2,122	685	141	504,790
968_758.las	290,159	5,317	1,086	110	296,672

1.1 Report on Returns (Tiled Data) - continued

File	First return	Second return	Third return	Other return	Total points
968_760.las	522,863	22,094	7,444	1,057	553,458
968_762.las	509,240	8,720	2,464	348	520,772
968_764.las	498,620	216,373	93,344	19,092	827,429
968_766.las	510,270	25,312	7,494	1,000	544,076
968_768.las	505,655	2,555	863	132	509,205
968_770.las	480,775	739	237	34	481,785
968_772.las	493,178	2,892	967	143	497,180
968_774.las	491,992	11,366	5,590	1,396	510,344
968_776.las	484,626	84,998	38,189	8,285	616,098
968_778.las	486,871	70,065	29,023	5,116	591,075
968_780.las	515,822	11,695	4,064	804	532,385
968_782.las	515,734	15,753	5,908	1,221	538,616
968_784.las	509,265	49,158	19,264	3,288	580,975
968_786.las	515,291	4,452	653	70	520,466
968_788.las	505,738	1,284	281	15	507,318
968_790.las	481,000	7,891	2,855	482	492,228
968_792.las	516,339	1,923	668	100	519,030
968_794.las	487,058	809	281	57	488,205
968_796.las	399,017	44,166	21,737	4,848	469,768
968_798.las	447,859	173,768	83,216	19,147	723,990
968_800.las	502,568	124,676	58,551	12,106	697,901
968_802.las	488,997	27,437	10,570	1,638	528,642
968_804.las	494,951	3,986	1,395	197	500,529
968_806.las	513,780	360	108	06	514,254
968_808.las	466,274	2,754	925	109	470,062
968_810.las	496,131	03	00	00	496,134
968_812.las	475,305	00	00	00	475,305
968_814.las	491,667	00	00	00	491,667
968_816.las	470,166	18,646	6,600	912	496,324
968_818.las	495,601	41,145	20,325	4,673	561,744
970_702.las	512,319	45,756	18,776	4,132	580,983
970_704.las	517,639	43,482	22,152	5,946	589,219
970_706.las	494,690	103,288	52,403	15,447	665,828
970_708.las	502,694	41,209	19,507	4,683	568,093

1.1 Report on Returns (Tiled Data) - continued

File	First return	Second return	Third return	Other return	Total points
970_710.las	475,279	12,958	5,670	1,469	495,376
970_712.las	497,565	1,574	474	129	499,742
970_714.las	510,889	717	23	00	511,629
970_716.las	502,786	632	57	00	503,475
970_718.las	495,988	3,760	945	172	500,865
970_720.las	495,891	7,566	2,875	383	506,715
970_722.las	490,572	6,368	2,510	432	499,882
970_724.las	503,377	29,421	14,178	3,675	550,651
970_726.las	501,078	80,639	33,240	6,890	621,847
970_728.las	494,225	7,045	3,762	1,102	506,134
970_730.las	512,152	538	66	00	512,756
970_732.las	501,713	49,932	23,769	5,877	581,291
970_734.las	482,218	8,455	3,586	741	495,000
970_736.las	484,076	61,417	24,151	4,447	574,091
970_738.las	488,773	65,698	31,796	7,355	593,622
970_740.las	497,752	7,089	2,954	723	508,518
970_742.las	475,149	253,251	138,643	40,461	907,504
970_744.las	505,368	62,882	5,434	995	574,679
970_746.las	475,416	139,925	59,817	17,974	693,132
970_748.las	495,357	220,178	112,225	30,342	858,102
970_750.las	477,750	115,050	58,253	16,269	667,322
970_752.las	491,662	51,460	27,695	8,017	578,834
970_754.las	490,380	02	00	00	490,382
970_756.las	486,928	04	00	00	486,932
970_758.las	304,251	11,045	3,791	630	319,717
970_760.las	528,349	26,560	8,102	979	563,990
970_762.las	512,907	45,887	16,339	2,579	577,712
970_764.las	521,022	112,642	43,305	8,355	685,324
970_766.las	540,476	49,055	18,964	3,274	611,769
970_768.las	545,264	38,933	15,510	2,896	602,603
970_770.las	526,510	8,808	3,657	661	539,636
970_772.las	515,328	3,330	1,342	300	520,300
970_774.las	488,132	12,127	5,561	1,424	507,244
970_776.las	466,930	33,371	14,319	2,700	517,320

1.1 Report on Returns (Tiled Data) - continued

File	First return	Second return	Third return	Other return	Total points
970_778.las	491,491	28,798	14,273	3,426	537,988
970_780.las	521,135	3,880	647	62	525,724
970_782.las	515,128	2,437	27	00	517,592
970_784.las	478,608	291	71	07	478,977
970_786.las	511,811	1,428	303	24	513,566
970_788.las	518,501	14,811	5,661	948	539,921
970_790.las	477,580	13,651	5,262	840	497,333
970_792.las	508,043	61,551	24,215	4,232	598,041
970_794.las	532,165	149,329	68,419	14,596	764,509
970_796.las	471,608	94,304	39,548	7,981	613,441
970_798.las	444,636	34,210	16,597	3,884	499,327
970_800.las	503,204	53,518	25,169	5,302	587,193
970_802.las	485,482	57,872	19,912	2,946	566,212
970_804.las	489,114	14,261	5,425	797	509,597
970_806.las	512,956	267	15	00	513,238
970_808.las	495,779	00	00	00	495,779
970_810.las	498,983	525	48	06	499,562
970_812.las	477,224	7,531	2,476	297	487,528
970_814.las	473,605	10,112	3,787	458	487,962
970_816.las	488,338	478	105	08	488,929
970_818.las	517,906	25	00	00	517,931
972_702.las	520,599	303,793	141,518	36,257	1,002,167
972_704.las	512,757	247,607	123,907	30,925	915,196
972_706.las	486,521	164,709	82,702	24,665	758,597
972_708.las	521,554	51,782	26,097	7,060	606,493
972_710.las	497,632	116,786	59,435	15,064	688,917
972_712.las	479,986	20,109	10,504	2,618	513,217
972_714.las	498,985	472	242	71	499,770
972_716.las	503,243	1,727	397	69	505,436
972_718.las	490,335	88	28	08	490,459
972_720.las	486,729	6,957	2,469	468	496,623
972_722.las	487,761	4,186	1,502	185	493,634
972_724.las	514,423	26,304	13,628	3,301	557,656
972_726.las	510,265	66,729	30,324	6,674	613,992

1.1 Report on Returns (Tiled Data) - continued

File	First return	Second return	Third return	Other return	Total points
972_728.las	500,064	9,499	3,567	548	513,678
972_730.las	523,909	10,976	5,665	1,568	542,118
972_732.las	513,987	67,929	34,189	8,648	624,753
972_734.las	497,129	42	00	00	497,171
972_736.las	504,300	6,832	2,218	400	513,750
972_738.las	502,720	117,662	42,225	7,861	670,468
972_740.las	522,060	81,158	27,185	4,719	635,122
972_742.las	471,882	260,583	140,872	39,676	913,013
972_744.las	508,652	86,729	41,356	14,147	650,884
972_746.las	521,664	161,779	70,891	17,890	772,224
972_748.las	507,709	12,265	6,257	1,643	527,874
972_750.las	492,992	837	212	23	494,064
972_752.las	529,609	411	25	00	530,045
972_754.las	509,534	3,136	1,196	296	514,162
972_756.las	473,878	7,467	3,438	986	485,769
972_758.las	299,911	14,310	6,608	1,794	322,623
972_760.las	513,047	73,955	24,931	3,470	615,403
972_762.las	501,758	38,364	13,035	2,056	555,213
972_764.las	510,880	7,095	2,354	383	520,712
972_766.las	508,517	3,049	785	137	512,488
972_768.las	521,669	5,436	1,753	270	529,128
972_770.las	485,619	281	63	03	485,966
972_772.las	496,050	09	00	00	496,059
972_774.las	483,520	3,453	2,037	717	489,727
972_776.las	479,009	6,595	2,505	612	488,721
972_778.las	509,615	759	265	36	510,675
972_780.las	517,775	4,537	1,254	138	523,704
972_782.las	497,473	35,637	12,047	1,571	546,728
972_784.las	499,407	55,567	21,953	4,165	581,092
972_786.las	493,472	46,975	17,243	2,650	560,340
972_788.las	496,209	40,797	15,387	2,556	554,949
972_790.las	478,482	225,316	107,482	23,719	834,999
972_792.las	495,455	232,165	105,684	22,029	855,333
972_794.las	495,321	311,972	153,051	35,363	995,707

1.1 Report on Returns (Tiled Data) - continued

File	First return	Second return	Third return	Other return	Total points
972_796.las	508,060	232,868	114,650	28,293	883,871
972_798.las	473,279	53,529	21,626	3,704	552,138
972_800.las	454,136	47,290	17,854	2,418	521,698
972_802.las	506,459	6,989	2,336	271	516,055
972_804.las	473,877	19,936	7,931	1,312	503,056
972_806.las	480,443	35,179	14,546	2,441	532,609
972_808.las	518,294	19,994	8,650	1,591	548,529
972_810.las	468,979	64,304	28,848	5,511	567,642
972_812.las	508,680	120,253	58,852	13,860	701,645
972_814.las	474,081	80,902	38,213	7,913	601,109
972_816.las	478,617	33,748	13,098	2,424	527,887
972_818.las	506,022	6,094	2,365	351	514,832
974_702.las	496,479	61,687	27,389	6,940	592,495
974_704.las	510,562	185,419	81,998	19,023	797,002
974_706.las	481,075	54,595	22,853	4,918	563,441
974_708.las	486,456	14,576	7,118	1,860	510,010
974_710.las	530,657	22,042	11,649	3,758	568,106
974_712.las	508,741	56,775	32,699	9,757	607,972
974_714.las	494,991	9,662	5,000	1,579	511,232
974_716.las	474,399	1,194	308	39	475,940
974_718.las	485,887	00	00	00	485,887
974_720.las	499,113	625	131	10	499,879
974_722.las	494,617	03	00	00	494,620
974_724.las	495,498	11,710	6,054	1,795	515,057
974_726.las	506,504	9,192	3,910	1,034	520,640
974_728.las	484,216	13,427	5,068	922	503,633
974_730.las	495,140	20,212	9,683	2,685	527,720
974_732.las	500,360	94,882	40,072	8,813	644,127
974_734.las	480,549	19,523	8,897	2,260	511,229
974_736.las	487,757	56,274	21,124	4,126	569,281
974_738.las	480,349	131,689	51,006	9,700	672,744
974_740.las	511,919	36,444	12,320	2,324	563,007
974_742.las	474,218	37,395	19,701	5,592	536,906
974_744.las	492,229	67,478	31,427	10,053	601,187

1.1 Report on Returns (Tiled Data) - continued

File	First return	Second return	Third return	Other return	Total points
974_746.las	514,664	70,147	21,234	4,573	610,618
974_748.las	501,578	50,630	27,304	8,045	587,557
974_750.las	463,341	90,033	44,846	12,357	610,577
974_752.las	496,068	203,544	107,932	32,590	840,134
974_754.las	498,449	131,610	67,034	18,330	715,423
974_756.las	493,219	46,656	23,604	6,392	569,871
974_758.las	292,022	42,040	17,472	3,894	355,428
974_760.las	529,257	126,267	36,805	4,140	696,469
974_762.las	532,862	18,830	5,337	705	557,734
974_764.las	505,168	60,282	22,339	3,764	591,553
974_766.las	468,343	37,849	11,467	1,559	519,218
974_768.las	506,217	17,441	6,098	846	530,602
974_770.las	526,817	13,389	4,553	659	545,418
974_772.las	508,889	20,585	7,625	1,434	538,533
974_774.las	477,258	5,609	2,294	444	485,605
974_776.las	486,506	12,133	5,788	1,572	505,999
974_778.las	487,588	80,812	32,076	5,674	606,150
974_780.las	497,082	114,205	39,213	6,301	656,801
974_782.las	516,100	164,855	60,181	10,016	751,152
974_784.las	487,521	185,166	71,451	13,286	757,424
974_786.las	480,360	180,308	77,956	16,471	755,095
974_788.las	501,558	203,282	99,477	24,161	828,478
974_790.las	514,695	235,410	110,731	24,071	884,907
974_792.las	493,057	165,985	75,841	15,607	750,490
974_794.las	487,181	105,473	44,887	8,931	646,472
974_796.las	503,831	4,228	1,752	293	510,104
974_798.las	482,969	4,125	1,829	361	489,284
974_800.las	475,222	4,000	1,712	393	481,327
974_802.las	512,594	28,488	12,023	1,989	555,094
974_804.las	457,194	3,200	981	155	461,530
974_806.las	473,506	36,308	14,155	2,357	526,326
974_808.las	507,871	157,369	73,223	15,265	753,728
974_810.las	502,436	312,701	155,269	38,425	1,008,831
974_812.las	486,224	154,838	78,139	21,128	740,329

1.1 Report on Returns (Tiled Data) - continued

File	First return	Second return	Third return	Other return	Total points
974_814.las	452,278	102,924	48,823	11,166	615,191
974_816.las	475,166	48,716	20,714	4,225	548,821
974_818.las	481,729	60,684	24,760	5,321	572,494
976_702.las	492,623	15,454	7,468	2,127	517,672
976_704.las	524,197	109,359	48,663	10,600	692,819
976_706.las	495,247	172,365	88,174	21,915	777,701
976_708.las	458,295	186,438	106,567	33,859	785,159
976_710.las	521,925	143,617	77,998	23,599	767,139
976_712.las	511,329	26,302	12,392	3,293	553,316
976_714.las	499,972	01	00	00	499,973
976_716.las	488,925	7,184	2,644	499	499,252
976_718.las	490,834	27,481	14,545	3,565	536,425
976_720.las	507,195	40,371	18,969	3,949	570,484
976_722.las	512,174	963	139	13	513,289
976_724.las	493,890	449	103	11	494,453
976_726.las	510,718	14,573	5,536	1,220	532,047
976_728.las	513,668	190,239	89,027	22,008	814,942
976_730.las	496,595	109,185	57,488	16,944	680,212
976_732.las	483,001	25,765	8,688	1,738	519,192
976_734.las	490,360	92,690	41,013	10,711	634,774
976_736.las	495,594	81,489	33,738	7,954	618,775
976_738.las	489,482	9,530	3,019	315	502,346
976_740.las	504,630	29,387	6,420	761	541,198
976_742.las	522,718	9,648	4,229	949	537,544
976_744.las	492,581	167,194	60,940	18,083	738,798
976_746.las	484,198	78,315	8,856	1,290	572,659
976_748.las	492,500	155,955	73,361	19,501	741,317
976_750.las	501,642	108,408	46,760	9,378	666,188
976_752.las	507,985	151,028	72,186	16,919	748,118
976_754.las	514,300	101,522	50,877	13,464	680,163
976_756.las	501,851	13,677	7,025	1,956	524,509
976_758.las	291,616	13,429	6,208	1,705	312,958
976_760.las	530,134	31,005	8,858	1,085	571,082
976_762.las	534,492	54,789	19,046	3,192	611,519

1.1 Report on Returns (Tiled Data) - continued

File	First return	Second return	Third return	Other return	Total points
976_764.las	515,888	29,699	9,382	1,493	556,462
976_766.las	487,580	8,365	2,913	506	499,364
976_768.las	507,143	02	00	00	507,145
976_770.las	489,011	11	00	00	489,022
976_772.las	502,894	45,476	16,635	3,050	568,055
976_774.las	498,472	186,790	105,824	30,178	821,264
976_776.las	471,581	111,865	62,085	17,522	663,053
976_778.las	495,594	181,298	70,476	11,326	758,694
976_780.las	503,020	157,549	67,306	13,460	741,335
976_782.las	494,308	96,627	43,587	9,301	643,823
976_784.las	488,525	116,509	57,427	13,770	676,231
976_786.las	518,308	112,975	56,726	13,644	701,653
976_788.las	509,103	153,896	73,294	16,662	752,955
976_790.las	462,711	106,313	43,426	8,865	621,315
976_792.las	525,350	87,627	35,453	6,119	654,549
976_794.las	519,797	69,316	33,734	8,060	630,907
976_796.las	480,790	63,070	28,182	6,509	578,551
976_798.las	488,795	29,924	9,472	1,500	529,691
976_800.las	486,625	9,315	3,989	798	500,727
976_802.las	498,347	92,585	35,988	6,365	633,285
976_804.las	473,050	155,125	69,444	15,716	713,335
976_806.las	472,606	173,695	72,209	12,497	731,007
976_808.las	480,182	239,020	112,649	25,130	856,981
976_810.las	513,975	105,026	48,657	10,170	677,828
976_812.las	510,352	50,986	24,605	5,850	591,793
976_814.las	475,744	85,217	36,654	7,106	604,721
976_816.las	466,421	85,818	39,529	8,607	600,375
976_818.las	480,988	6,089	2,258	367	489,702
978_702.las	486,773	2,477	1,007	215	490,472
978_704.las	504,259	901	07	00	505,167
978_706.las	524,560	29,229	11,768	2,621	568,178
978_708.las	476,881	22,918	11,019	2,706	513,524
978_710.las	520,709	28,481	12,021	2,902	564,113
978_712.las	502,428	23,780	11,661	3,496	541,365

1.1 Report on Returns (Tiled Data) - continued

File	First return	Second return	Third return	Other return	Total points
978_714.las	507,456	222	00	00	507,678
978_716.las	471,185	2,647	621	159	474,612
978_718.las	486,189	15,338	5,073	717	507,317
978_720.las	507,884	73,179	30,634	6,196	617,893
978_722.las	499,103	10,092	3,630	530	513,355
978_724.las	498,013	30,740	13,316	2,659	544,728
978_726.las	514,189	70,082	26,352	5,641	616,264
978_728.las	489,792	35,333	12,044	2,432	539,601
978_730.las	517,071	43,362	20,127	4,899	585,459
978_732.las	510,297	40,908	13,993	3,090	568,288
978_734.las	475,328	61,919	22,331	4,931	564,509
978_736.las	485,991	62,253	22,711	4,375	575,330
978_738.las	503,989	178,179	67,651	12,568	762,387
978_740.las	455,519	96,993	41,801	8,875	603,188
978_742.las	494,520	83,634	38,772	9,441	626,367
978_744.las	521,250	108,836	40,110	9,392	679,588
978_746.las	469,916	27,907	4,661	998	503,482
978_748.las	472,151	67,403	29,050	7,163	575,767
978_750.las	487,339	10,460	2,638	412	500,849
978_752.las	510,804	10,875	5,121	1,187	527,987
978_754.las	500,540	13,127	6,345	1,633	521,645
978_756.las	492,653	18,441	9,600	2,859	523,553
978_758.las	301,418	4,176	1,840	529	307,963
978_760.las	553,304	32,341	10,949	1,624	598,218
978_762.las	530,131	38,966	13,457	2,527	585,081
978_764.las	526,356	2,309	494	40	529,199
978_766.las	505,646	338	21	01	506,006
978_768.las	506,447	125	29	03	506,604
978_770.las	491,267	9,500	2,700	356	503,823
978_772.las	500,655	93,348	37,771	7,395	639,169
978_774.las	510,380	130,774	71,218	20,619	732,991
978_776.las	481,822	198,926	97,936	28,000	806,684
978_778.las	472,520	73,884	31,963	6,415	584,782
978_780.las	511,218	40,411	14,125	2,019	567,773

1.1 Report on Returns (Tiled Data) - continued

File	First return	Second return	Third return	Other return	Total points
978_782.las	511,131	121,288	43,212	6,456	682,087
978_784.las	484,861	1,646	503	50	487,060
978_786.las	516,367	12,528	4,442	816	534,153
978_788.las	518,582	90,472	39,857	7,503	656,414
978_790.las	474,567	195,508	78,518	14,308	762,901
978_792.las	502,663	138,363	61,395	13,705	716,126
978_794.las	498,819	80,667	40,275	10,197	629,958
978_796.las	499,580	44,751	19,558	4,230	568,119
978_798.las	521,921	72,768	29,193	5,800	629,682
978_800.las	493,389	19,177	7,269	1,275	521,110
978_802.las	479,029	134,369	63,279	14,766	691,443
978_804.las	463,508	72,125	31,629	6,889	574,151
978_806.las	481,316	80,835	34,077	6,684	602,912
978_808.las	464,785	106,062	44,399	8,523	623,769
978_810.las	495,727	45,434	17,892	3,115	562,168
978_812.las	490,415	6,777	2,544	528	500,264
978_814.las	475,413	49,571	21,608	3,940	550,532
978_816.las	494,854	12	00	00	494,866
978_818.las	485,582	11,270	4,171	694	501,717
980_702.las	485,144	14,213	7,151	2,156	508,664
980_704.las	506,856	794	29	00	507,679
980_706.las	516,513	2,206	406	23	519,148
980_708.las	462,308	15,953	5,851	725	484,837
980_710.las	499,194	501	02	00	499,697
980_712.las	490,735	4,818	748	58	496,359
980_714.las	522,583	6,712	2,594	361	532,250
980_716.las	489,800	74	02	00	489,876
980_718.las	491,059	35,967	14,676	2,813	544,515
980_720.las	514,778	96,434	43,066	8,937	663,215
980_722.las	485,266	2,924	984	232	489,406
980_724.las	486,433	129,296	61,705	13,877	691,311
980_726.las	505,407	79,161	30,678	6,318	621,564
980_728.las	471,925	98,542	55,228	18,262	643,957
980_730.las	515,165	92,942	51,962	16,195	676,264

1.1 Report on Returns (Tiled Data) - continued

File	First return	Second return	Third return	Other return	Total points
980_732.las	505,279	51,439	23,529	6,252	586,499
980_734.las	476,537	59,827	27,281	6,873	570,518
980_736.las	478,747	21,243	6,566	1,150	507,706
980_738.las	497,279	113,667	45,416	9,962	666,324
980_740.las	505,359	80,438	36,636	8,735	631,168
980_742.las	510,266	65,003	28,599	6,076	609,944
980_744.las	519,706	91,299	37,516	7,797	656,318
980_746.las	483,843	17,430	8,399	2,419	512,091
980_748.las	476,983	43,970	19,488	4,608	545,049
980_750.las	496,603	7,287	2,681	533	507,104
980_752.las	518,097	1,877	307	16	520,297
980_754.las	497,487	7,922	4,442	1,274	511,125
980_756.las	490,286	13,602	7,241	2,068	513,197
980_758.las	305,496	3,601	1,873	584	311,554
980_760.las	549,655	1,380	203	05	551,243
980_762.las	543,707	2,915	910	122	547,654
980_764.las	528,974	2,471	527	46	532,018
980_766.las	535,683	246	01	00	535,930
980_768.las	540,437	02	00	00	540,439
980_770.las	504,206	28,624	13,801	2,891	549,522
980_772.las	474,719	137,064	70,648	18,990	701,421
980_774.las	479,633	64,009	29,133	7,164	579,939
980_776.las	473,031	21,054	6,037	1,216	501,338
980_778.las	502,150	12,233	3,284	400	518,067
980_780.las	500,073	26,614	8,134	983	535,804
980_782.las	504,347	1,743	502	70	506,662
980_784.las	487,606	3,750	1,320	229	492,905
980_786.las	493,994	15,004	4,386	514	513,898
980_788.las	518,484	19	00	00	518,503
980_790.las	506,742	13,019	5,203	883	525,847
980_792.las	494,462	124,226	52,973	10,639	682,300
980_794.las	495,270	192,443	96,137	22,881	806,731
980_796.las	483,783	86,274	40,564	10,625	621,246
982_702.las	478,707	65	00	00	478,772

1.1 Report on Returns (Tiled Data) - continued

File	First return	Second return	Third return	Other return	Total points
982_704.las	525,895	381	06	00	526,282
982_706.las	540,765	4,237	1,540	277	546,819
982_708.las	456,858	4,667	1,321	160	463,006
982_710.las	516,543	721	01	00	517,265
982_712.las	496,931	3,027	1,134	311	501,403
982_714.las	522,920	202,888	101,585	24,093	851,486
982_716.las	485,880	197,150	93,050	19,859	795,939
982_718.las	471,327	15,130	6,905	1,549	494,911
982_720.las	492,008	151,657	78,515	21,143	743,323
982_722.las	493,300	99,430	49,780	12,806	655,316
982_724.las	495,748	132,332	57,611	12,037	697,728
982_726.las	514,177	32,445	14,264	3,826	564,712
982_728.las	511,965	95,718	50,740	14,370	672,793
982_730.las	526,523	182,948	98,431	28,560	836,462
982_732.las	500,254	238,687	129,338	37,977	906,256
982_734.las	485,821	120,567	58,307	16,520	681,215
982_736.las	487,765	92,535	37,713	7,902	625,915
982_738.las	483,235	366,973	179,598	42,625	1,072,431
982_740.las	490,688	306,259	148,062	39,608	984,617
982_742.las	498,118	239,151	88,476	17,635	843,380
982_744.las	507,057	63,117	23,079	5,083	598,336
982_746.las	505,503	80,459	29,454	6,047	621,463
982_748.las	489,446	89,488	41,427	9,885	630,246
982_750.las	478,110	117,003	55,116	13,052	663,281
982_752.las	501,782	29,685	15,491	4,543	551,501
982_754.las	485,692	33,279	18,405	5,362	542,738
982_756.las	503,156	4,808	2,032	419	510,415
982_758.las	319,085	3,582	1,279	174	324,120
982_760.las	532,885	1,288	382	29	534,584
982_762.las	509,007	3,934	1,449	204	514,594
982_764.las	483,296	2,570	939	116	486,921
982_766.las	514,766	210	02	00	514,978
982_768.las	540,143	04	00	00	540,147
982_770.las	479,794	102,228	52,538	14,294	648,854

1.1 Report on Returns (Tiled Data) - continued

File	First return	Second return	Third return	Other return	Total points
982_772.las	472,303	146,683	77,890	22,658	719,534
982_774.las	500,363	152,001	80,754	24,319	757,437
982_776.las	467,829	180,882	89,605	23,513	761,829
982_778.las	505,372	121,811	56,788	12,144	696,115
982_780.las	495,891	178,374	79,661	15,666	769,592
982_782.las	514,202	41,802	16,452	2,743	575,199
982_784.las	510,703	2,353	798	113	513,967
982_786.las	485,613	4,338	939	124	491,014
982_788.las	509,267	28,941	10,435	1,596	550,239
982_790.las	472,094	8,882	3,718	699	485,393
982_792.las	510,654	00	00	00	510,654
982_794.las	511,601	63,368	28,524	5,547	609,040
982_796.las	482,087	192,474	95,336	24,392	794,289
984_702.las	481,416	39,763	16,074	2,999	540,252
984_704.las	529,382	3,331	1,441	397	534,551
984_706.las	545,173	3,886	1,237	204	550,500
984_708.las	452,165	4,381	1,138	151	457,835
984_710.las	491,856	11,307	4,174	723	508,060
984_712.las	478,271	12,302	4,135	671	495,379
984_714.las	517,118	103,822	48,666	11,683	681,289
984_716.las	486,797	92,790	47,443	11,629	638,659
984_718.las	480,745	32,015	15,474	3,845	532,079
984_720.las	492,875	109,844	50,858	12,083	665,660
984_722.las	487,524	214,297	106,793	30,914	839,528
984_724.las	510,673	73,933	32,943	8,560	626,109
984_726.las	495,503	18,320	8,191	2,566	524,580
984_728.las	484,988	33,157	14,234	3,446	535,825
984_730.las	492,758	28,012	14,619	3,693	539,082
984_732.las	479,276	102,346	49,739	14,785	646,146
984_734.las	497,726	109,610	52,502	14,897	674,735
984_736.las	495,071	26,033	9,593	2,039	532,736
984_738.las	475,152	262,719	125,686	28,856	892,413
984_740.las	487,557	365,180	180,601	47,000	1,080,338
984_742.las	510,786	320,165	100,483	12,658	944,092

1.1 Report on Returns (Tiled Data) - continued

File	First return	Second return	Third return	Other return	Total points
984_744.las	505,838	263,828	95,842	16,215	881,723
984_746.las	494,103	104,250	41,438	6,948	646,739
984_748.las	497,313	47,350	21,827	5,012	571,502
984_750.las	488,121	10,932	4,961	1,207	505,221
984_752.las	503,550	57,917	30,585	9,281	601,333
984_754.las	513,510	18,481	11,426	3,908	547,325
984_756.las	523,915	2,792	785	111	527,603
984_758.las	296,973	270	02	00	297,245
984_760.las	525,859	477	11	00	526,347
984_762.las	512,863	349	45	04	513,261
984_764.las	500,065	11,538	4,544	877	517,024
984_766.las	527,462	25,173	8,683	1,411	562,729
984_768.las	529,871	3,440	1,000	151	534,462
984_770.las	493,880	136,492	65,122	16,945	712,439
984_772.las	488,779	74,880	34,455	9,543	607,657
984_774.las	494,426	64,317	32,018	7,861	598,622
984_776.las	472,079	270,073	137,967	38,432	918,551
984_778.las	493,080	163,293	72,261	15,168	743,802
984_780.las	513,720	17,854	8,571	1,822	541,967
984_782.las	496,975	2,915	830	97	500,817
984_784.las	488,814	11,693	3,799	749	505,055
984_786.las	516,202	40,107	15,640	2,794	574,743
984_788.las	498,769	92,118	37,834	7,335	636,056
984_790.las	481,140	25,621	8,651	1,414	516,826
984_792.las	528,661	1,779	418	45	530,903
984_794.las	502,728	2,435	667	98	505,928
984_796.las	488,753	6,408	2,242	295	497,698
986_702.las	500,176	6,384	2,790	577	509,927
986_704.las	513,078	11,223	4,069	692	529,062
986_706.las	526,138	924	85	04	527,151
986_708.las	485,950	38	00	00	485,988
986_710.las	501,835	11,798	4,408	854	518,895
986_712.las	495,603	11,683	4,818	875	512,979
986_714.las	524,239	36	01	00	524,276

1.1 Report on Returns (Tiled Data) - continued

File	First return	Second return	Third return	Other return	Total points
986_716.las	487,781	15,806	8,020	2,097	513,704
986_718.las	480,600	141,208	80,166	23,919	725,893
986_720.las	501,419	151,592	78,906	20,600	752,517
986_722.las	497,909	336,199	162,163	44,795	1,041,066
986_724.las	504,285	71,149	30,414	7,120	612,968
986_726.las	521,976	36,963	12,744	2,601	574,284
986_728.las	511,611	2,677	767	172	515,227
986_730.las	492,301	8,659	3,188	672	504,820
986_732.las	489,277	62,752	30,442	7,616	590,087
986_734.las	506,450	18,147	9,577	2,750	536,924
986_736.las	485,053	244,112	112,722	28,474	870,361
986_738.las	459,936	313,144	154,975	41,193	969,248
986_740.las	509,981	389,687	186,843	47,653	1,134,164
986_742.las	513,927	348,383	114,269	14,553	991,132
986_744.las	478,930	165,625	60,802	11,815	717,172
986_746.las	502,639	140,197	50,859	10,408	704,103
986_748.las	501,232	9,079	3,453	988	514,752
986_750.las	492,936	6,809	2,817	653	503,215
986_752.las	491,128	6,084	3,051	839	501,102
986_754.las	488,373	1,090	187	25	489,675
986_756.las	508,734	5,752	2,030	425	516,941
986_758.las	295,058	4,571	2,073	549	302,251
986_760.las	561,701	1,083	193	08	562,985
986_762.las	518,490	8,785	3,432	582	531,289
986_764.las	492,648	9,225	3,670	687	506,230
986_766.las	524,721	28,585	9,330	1,323	563,959
986_768.las	529,123	69,121	30,604	6,388	635,236
986_770.las	476,196	208,608	109,715	30,701	825,220
986_772.las	479,313	72,719	30,755	6,445	589,232
986_774.las	490,974	73,473	39,199	10,791	614,437
986_776.las	482,064	6,035	2,305	393	490,797
986_778.las	506,132	167,796	69,747	13,099	756,774
986_780.las	495,121	71,576	31,920	6,226	604,843
986_782.las	503,809	19,749	5,725	722	530,005

1.1 Report on Returns (Tiled Data) - continued

File	First return	Second return	Third return	Other return	Total points
986_784.las	502,683	79,709	36,903	8,016	627,311
986_786.las	483,724	165,853	74,381	16,392	740,350
986_788.las	499,151	48,799	20,555	4,327	572,832
986_790.las	492,547	9,047	3,465	602	505,661
986_792.las	506,573	00	00	00	506,573
986_794.las	519,359	125	39	02	519,525
986_796.las	481,772	1,153	228	07	483,160
988_702.las	497,941	1,624	331	64	499,960
988_704.las	506,386	01	00	00	506,387
988_706.las	503,937	15,907	9,209	2,983	532,036
988_708.las	485,605	5,587	2,456	583	494,231
988_710.las	470,909	12,391	4,043	589	487,932
988_712.las	506,297	39,025	18,810	4,894	569,026
988_714.las	516,445	107,791	54,019	12,762	691,017
988_716.las	480,582	29,222	13,855	3,164	526,823
988_718.las	496,419	18,646	9,734	2,950	527,749
988_720.las	497,845	100,960	53,492	15,036	667,333
988_722.las	493,463	286,987	150,360	41,192	972,002
988_724.las	516,031	75,087	35,136	9,135	635,389
988_726.las	503,882	25,590	9,585	1,738	540,795
988_728.las	493,687	40,854	11,222	1,325	547,088
988_730.las	488,639	47,770	23,064	5,619	565,092
988_732.las	477,990	123,545	60,212	15,110	676,857
988_734.las	482,692	100,576	50,735	14,157	648,160
988_736.las	491,537	140,862	61,787	14,507	708,693
988_738.las	475,349	132,205	62,983	15,184	685,721
988_740.las	497,989	234,794	99,281	21,324	853,388
988_742.las	531,466	177,857	52,860	8,219	770,402
988_744.las	497,595	183,770	67,548	15,093	764,006
988_746.las	504,073	67,174	19,581	3,668	594,496
988_748.las	511,808	25	00	00	511,833
988_750.las	485,240	5,309	1,545	265	492,359
988_752.las	503,985	18,858	7,733	1,874	532,450
988_754.las	498,106	61	00	00	498,167

1.1 Report on Returns (Tiled Data) - continued

File	First return	Second return	Third return	Other return	Total points
988_756.las	499,662	5,492	1,996	328	507,478
988_758.las	297,653	7,231	2,391	297	307,572
988_760.las	574,790	27,799	8,201	1,046	611,836
988_762.las	506,105	96,735	33,737	5,313	641,890
988_764.las	481,812	184,758	66,409	10,790	743,769
988_766.las	515,923	43,535	8,313	1,022	568,793
988_768.las	493,981	83,634	35,240	7,551	620,406
988_770.las	499,253	63,040	33,613	9,603	605,509
988_772.las	501,144	89,436	44,967	11,147	646,694
988_774.las	488,869	8,966	3,394	639	501,868
988_776.las	475,308	12,542	3,586	497	491,933
988_778.las	508,774	52,180	19,130	3,383	583,467
988_780.las	510,505	99,971	43,523	8,060	662,059
988_782.las	490,605	32,871	11,707	1,728	536,911
988_784.las	495,403	55,002	29,182	7,620	587,207
988_786.las	493,225	37,279	14,631	2,459	547,594
988_788.las	496,402	74,235	28,652	5,141	604,430
988_790.las	487,380	4,844	1,766	274	494,264
988_792.las	523,908	47,312	19,757	3,592	594,569
988_794.las	521,744	64	05	00	521,813
988_796.las	491,382	419	132	20	491,953
990_702.las	523,058	861	247	46	524,212
990_704.las	494,087	4,813	1,679	234	500,813
990_706.las	498,019	30,416	12,042	2,333	542,810
990_708.las	508,087	140,965	70,148	17,664	736,864
990_710.las	483,111	74,837	34,210	7,338	599,496
990_712.las	510,554	60,760	28,067	6,557	605,938
990_714.las	515,646	90,702	46,908	11,756	665,012
990_716.las	466,928	105,099	48,886	10,848	631,761
990_718.las	469,827	107,241	48,308	10,846	636,222
990_720.las	508,584	233,243	119,991	30,660	892,478
990_722.las	483,127	126,540	58,399	14,222	682,288
990_724.las	494,103	36,901	16,789	4,378	552,171
990_726.las	512,043	41,410	12,956	2,264	568,673

1.1 Report on Returns (Tiled Data) - continued

File	First return	Second return	Third return	Other return	Total points
990_728.las	499,072	234,889	109,309	26,169	869,439
990_730.las	493,669	235,719	131,171	37,240	897,799
990_732.las	495,675	23,587	11,986	3,170	534,418
990_734.las	504,171	14,597	6,356	1,384	526,508
990_736.las	487,408	79,731	33,480	8,200	608,819
990_738.las	478,432	121,633	49,551	10,744	660,360
990_740.las	506,649	188,270	60,200	8,199	763,318
990_742.las	522,884	128,644	50,830	10,296	712,654
990_744.las	479,979	8,249	3,274	815	492,317
990_746.las	489,423	17,115	5,558	795	512,891
990_748.las	516,490	31,656	11,198	2,171	561,515
990_750.las	495,279	2,827	822	141	499,069
990_752.las	516,459	56,317	27,999	7,982	608,757
990_754.las	489,808	00	00	00	489,808
990_756.las	477,689	2,009	497	91	480,286
990_758.las	304,651	1,899	362	65	306,977
990_760.las	553,899	53,043	15,025	1,968	623,935
990_762.las	509,605	222,656	83,622	14,462	830,345
990_764.las	466,888	132,866	50,100	9,532	659,386
990_766.las	494,724	141,049	38,301	4,506	678,580
990_768.las	528,736	10,811	3,754	572	543,873
990_770.las	489,120	10,433	3,294	520	503,367
990_772.las	477,316	186,086	103,501	29,976	796,879
990_774.las	477,223	46,851	22,481	6,222	552,777
990_776.las	496,640	2,155	160	03	498,958
990_778.las	515,853	00	00	00	515,853
990_780.las	490,027	491	24	00	490,542
990_782.las	505,603	5,420	844	37	511,904
990_784.las	498,860	6,104	1,084	92	506,140
990_786.las	489,541	31,988	9,001	1,309	531,839
990_788.las	517,677	228,264	114,041	25,706	885,688
990_790.las	471,128	75,331	28,525	4,858	579,842
990_792.las	514,785	10,123	3,990	676	529,574
990_794.las	526,457	6,792	1,925	320	535,494

1.1 Report on Returns (Tiled Data) - continued

File	First return	Second return	Third return	Other return	Total points
990_796.las	470,351	12,509	4,347	675	487,882
992_702.las	527,182	12,760	6,276	1,110	547,328
992_704.las	489,370	23,684	10,357	2,220	525,631
992_706.las	453,748	28,711	12,577	3,150	498,186
992_708.las	489,136	115,478	66,351	20,559	691,524
992_710.las	485,128	56,328	28,180	8,195	577,831
992_712.las	525,605	83,033	40,143	8,900	657,681
992_714.las	514,626	190,629	96,778	24,416	826,449
992_716.las	497,724	289,380	154,461	41,970	983,535
992_718.las	468,097	340,823	179,984	51,321	1,040,225
992_720.las	474,087	325,607	170,457	50,292	1,020,443
992_722.las	459,822	273,090	143,814	46,153	922,879
992_724.las	496,024	188,950	105,996	34,130	825,100
992_726.las	494,549	311,546	130,069	27,206	963,370
992_728.las	472,642	372,886	180,440	43,248	1,069,216
992_730.las	497,874	166,706	101,170	32,950	798,700
992_732.las	506,137	00	00	00	506,137
992_734.las	458,576	31,511	12,551	2,624	505,262
992_736.las	479,065	271,506	129,329	30,358	910,258
992_738.las	508,423	82,970	39,561	9,756	640,710
992_740.las	496,882	1,001	46	04	497,933
992_742.las	493,137	56,387	21,025	3,933	574,482
992_744.las	496,470	2,259	1,155	327	500,211
992_746.las	451,765	5,829	1,372	192	459,158
992_748.las	444,907	51,920	24,868	7,818	529,513
992_750.las	474,193	167,990	78,034	21,123	741,340
992_752.las	504,685	2,628	1,244	483	509,040
992_754.las	514,223	6,484	2,654	518	523,879
992_756.las	531,655	1,742	614	157	534,168
992_758.las	292,177	18,127	7,418	2,096	319,818
992_760.las	509,394	43,085	10,662	1,025	564,166
992_762.las	524,833	79,589	32,953	6,673	644,048
992_764.las	508,307	12,698	4,450	720	526,175
992_766.las	505,217	86,001	30,303	4,672	626,193

1.1 Report on Returns (Tiled Data) - continued

File	First return	Second return	Third return	Other return	Total points
992_768.las	531,829	33,542	11,432	1,731	578,534
992_770.las	514,154	488	98	17	514,757
992_772.las	505,319	74,872	37,890	10,049	628,130
992_774.las	492,512	870	134	20	493,536
992_776.las	499,263	474	126	18	499,881
992_778.las	499,778	21	00	00	499,799
992_780.las	507,072	27	00	00	507,099
992_782.las	504,472	507	194	35	505,208
992_784.las	489,932	1,215	204	21	491,372
992_786.las	513,484	29,111	11,933	2,283	556,811
992_788.las	518,111	63,521	28,011	6,197	615,840
992_790.las	478,600	53,056	25,473	5,700	562,829
992_792.las	506,076	14,770	5,744	1,190	527,780
992_794.las	507,990	9,567	3,907	968	522,432
992_796.las	464,300	53,709	22,497	4,454	544,960
994_702.las	533,543	11,673	2,927	353	548,496
994_704.las	485,813	37,446	14,516	2,698	540,473
994_706.las	485,278	26,706	12,247	2,938	527,169
994_708.las	524,426	28,643	12,927	3,309	569,305
994_710.las	496,534	76,576	41,562	11,788	626,460
994_712.las	520,028	172,337	79,884	19,767	792,016
994_714.las	512,492	313,201	163,303	45,346	1,034,342
994_716.las	473,983	350,225	185,718	50,191	1,060,117
994_718.las	484,541	404,565	219,958	61,785	1,170,849
994_720.las	504,455	154,812	76,823	21,351	757,441
994_722.las	492,053	313,341	161,880	47,703	1,014,977
994_724.las	502,941	359,729	177,330	46,675	1,086,675
994_726.las	491,551	358,206	162,823	37,786	1,050,366
994_728.las	483,071	127,139	66,088	17,810	694,108
994_730.las	514,349	91,389	36,750	8,099	650,587
994_732.las	498,603	71,036	29,041	6,207	604,887
994_734.las	488,593	90,789	38,639	9,291	627,312
994_736.las	486,890	229,472	111,087	27,460	854,909
994_738.las	488,225	60,716	23,114	5,369	577,424

1.1 Report on Returns (Tiled Data) - continued

File	First return	Second return	Third return	Other return	Total points
994_740.las	498,155	42,897	13,161	2,470	556,683
994_742.las	497,603	38,522	10,881	2,011	549,017
994_744.las	504,488	30,580	8,406	1,683	545,157
994_746.las	480,886	41,908	14,859	3,060	540,713
994_748.las	505,185	238,141	111,679	30,418	885,423
994_750.las	501,842	162,841	70,372	15,083	750,138
994_752.las	496,054	52,133	26,731	7,863	582,781
994_754.las	503,137	72,519	33,356	8,460	617,472
994_756.las	511,046	19,131	8,552	1,835	540,564
994_758.las	304,202	4,655	1,854	370	311,081
994_760.las	521,219	105	27	00	521,351
994_762.las	507,588	128,619	49,392	8,763	694,362
994_764.las	499,242	10,949	3,667	564	514,422
994_766.las	506,914	2,460	626	64	510,064
994_768.las	522,010	84,984	29,949	5,307	642,250
994_770.las	499,640	54,259	20,930	4,126	578,955
994_772.las	486,534	1,028	149	19	487,730
994_774.las	486,045	2,275	535	68	488,923
994_776.las	478,260	98	32	06	478,396
994_778.las	511,295	5,233	842	28	517,398
994_780.las	505,916	2,871	639	63	509,489
994_782.las	495,759	424	94	05	496,282
994_784.las	510,223	2,904	673	47	513,847
994_786.las	524,506	5,437	1,572	198	531,713
994_788.las	499,054	48,894	21,908	4,550	574,406
994_790.las	439,787	29,462	11,085	1,875	482,209
994_792.las	518,457	126,784	62,837	14,327	722,405
994_794.las	514,204	132,211	72,720	20,015	739,150
994_796.las	476,277	104,280	59,051	18,007	657,615
996_700.las	487,961	3,244	1,154	185	492,544
996_702.las	506,644	29,545	13,213	3,464	552,866
996_704.las	481,795	47,332	23,058	5,806	557,991
996_706.las	475,085	54,986	30,530	8,704	569,305
996_708.las	516,861	41,872	22,175	6,729	587,637

1.1 Report on Returns (Tiled Data) - continued

File	First return	Second return	Third return	Other return	Total points
996_710.las	490,444	318,053	183,275	56,884	1,048,656
996_712.las	481,144	378,958	220,921	69,202	1,150,225
996_714.las	489,689	268,130	149,107	43,501	950,427
996_716.las	478,677	324,081	188,863	59,639	1,051,260
996_718.las	469,403	227,642	120,187	34,880	852,112
996_720.las	492,159	304,819	180,496	61,015	1,038,489
996_722.las	510,188	210,647	112,988	35,176	868,999
996_724.las	508,977	336,533	166,583	47,926	1,060,019
996_726.las	496,704	296,909	123,838	26,205	943,656
996_728.las	478,789	39,400	18,581	5,260	542,030
996_730.las	518,149	104,187	40,124	8,486	670,946
996_732.las	500,757	178,829	69,517	13,718	762,821
996_734.las	499,787	171,012	72,797	16,306	759,902
996_736.las	501,763	275,005	133,809	32,997	943,574
996_738.las	495,798	101,206	44,916	11,325	653,245
996_740.las	520,052	56,987	24,586	5,917	607,542
996_742.las	489,191	43,905	19,138	5,110	557,344
996_744.las	483,989	25,353	11,733	3,381	524,456
996_746.las	489,371	36,989	15,216	4,518	546,094
996_748.las	517,101	95,533	40,937	11,516	665,087
996_750.las	506,610	110,918	50,440	13,215	681,183
996_752.las	496,211	79,298	34,673	9,041	619,223
996_754.las	500,544	146,541	66,142	18,099	731,326
996_756.las	501,369	60,315	30,807	8,756	601,247
996_758.las	291,075	20,183	7,395	1,210	319,863
996_760.las	496,203	179,909	55,357	6,977	738,446
996_762.las	502,547	78,228	29,636	5,314	615,725
996_764.las	527,927	20,255	6,823	865	555,870
996_766.las	521,692	448	125	07	522,272
996_768.las	526,531	72,429	29,519	6,465	634,944
996_770.las	509,689	108,538	46,348	10,360	674,935
996_772.las	491,232	186,934	104,792	33,415	816,373
996_774.las	488,720	334,018	215,408	79,313	1,117,459
996_776.las	491,434	82,350	45,635	13,620	633,039

1.1 Report on Returns (Tiled Data) - continued

File	First return	Second return	Third return	Other return	Total points
996_778.las	493,594	3,505	603	46	497,748
996_780.las	507,367	2,808	816	87	511,078
996_782.las	506,655	210	18	00	506,883
996_784.las	502,408	79	00	00	502,487
996_786.las	496,578	10,942	3,464	546	511,530
996_788.las	505,136	1,613	423	46	507,218
996_790.las	491,381	1,406	314	19	493,120
996_792.las	505,043	123	11	02	505,179
996_794.las	504,614	155,809	74,017	17,366	751,806
996_796.las	478,123	169,455	82,151	21,189	750,918
998_700.las	487,012	14,804	6,305	1,200	509,321
998_702.las	518,800	6,875	1,363	115	527,153
998_704.las	496,775	49,784	24,963	6,791	578,313
998_706.las	506,866	97,063	48,019	12,831	664,779
998_708.las	507,135	100,863	53,882	14,588	676,468
998_710.las	472,478	259,713	144,977	43,909	921,077
998_712.las	466,506	150,621	80,735	26,691	724,553
998_714.las	528,739	119,111	64,434	19,126	731,410
998_716.las	491,338	23,874	11,322	2,637	529,171
998_718.las	462,722	168,230	90,133	25,703	746,788
998_720.las	502,965	105,119	55,552	16,305	679,941
998_722.las	508,854	276,486	155,932	47,262	988,534
998_724.las	500,871	234,785	129,121	38,908	903,685
998_726.las	516,818	11,309	1,370	121	529,618
998_728.las	502,059	27,816	9,602	1,513	540,990
998_730.las	538,409	256,720	109,901	31,877	936,907
998_732.las	502,702	130,482	55,698	15,471	704,353
998_734.las	476,706	198,347	88,134	21,701	784,888
998_736.las	498,894	302,867	147,228	36,711	985,700
998_738.las	487,798	286,814	138,977	36,394	949,983
998_740.las	505,296	144,527	76,893	21,846	748,562
998_742.las	511,636	333,312	174,371	48,028	1,067,347
998_744.las	489,595	188,677	96,459	30,717	805,448
998_746.las	504,045	98,225	52,594	16,392	671,256


1.1 Report on Returns (Tiled Data) - continued

File	First return	Second return	Third return	Other return	Total points
998_748.las	517,735	131,856	66,777	18,844	735,212
998_750.las	500,429	165,204	60,314	13,443	739,390
998_752.las	481,395	75,555	29,246	5,767	591,963
998_754.las	507,230	148,000	52,694	10,468	718,392
998_756.las	522,423	38,309	18,116	4,451	583,299
998_758.las	288,480	14,854	5,159	915	309,408
998_760.las	525,489	193,472	58,479	7,322	784,762
998_762.las	521,422	42,890	14,583	2,251	581,146
998_764.las	516,982	2,845	974	181	520,982
998_766.las	506,746	05	00	00	506,751
998_768.las	503,506	215	01	00	503,722
998_770.las	495,072	1,877	652	130	497,731
998_772.las	489,229	73,148	35,517	9,510	607,404
998_774.las	498,696	260,434	157,137	52,915	969,182
998_776.las	493,020	94,521	34,941	6,488	628,970
998_778.las	485,215	75,428	27,846	4,854	593,343
998_780.las	488,214	32,115	13,618	2,840	536,787
998_782.las	495,581	44,721	18,278	3,411	561,991
998_784.las	521,834	8,132	2,708	366	533,040
998_786.las	501,687	95,498	42,451	9,865	649,501
998_788.las	495,603	17,234	6,427	1,225	520,489
998_790.las	494,436	8,930	3,429	697	507,492
998_792.las	513,773	00	00	00	513,773
998_794.las	493,758	906	273	27	494,964
998_796.las	492,391	132,825	63,857	16,172	705,245
Total	1,825,378,539	328,115,157	156,473,897	39,214,363	2,349,181,956

1.1 Report on Returns (Tiled Data) - All Returns

[Data Source - C:\Users\mrjeffer\Desktop\Clay\LAS](#)


[Result Path - C:\Users\mrjeffer\Desktop\Clay\QAQC\1_1\ColorByReturns_Classified.jpg](#)



1.1 Report on Returns (Tiled Data) - First Returns

[Data Source - C:\Users\mrjeffer\Desktop\Clay\LAS](#)


[Result Path - C:\Users\mrjeffer\Desktop\Clay\QAQC\1_1\ColorByReturns_Classified_FirstReturns.jpg](#)



1.1 Report on Returns (Tiled Data) - Second Returns

[Data Source - C:\Users\mrjeffer\Desktop\Clay\LAS](#)


[Result Path - C:\Users\mrjeffer\Desktop\Clay\QAQC\1_1\ColorByReturns_Classified_SecondReturns.jpg](#)



1.1 Report on Returns (Tiled Data) - Third Returns

[Data Source - C:\Users\mrjeffer\Desktop\Clay\LAS](#)


[Result Path - C:\Users\mrjeffer\Desktop\Clay\QAOC\1_1\ColorByReturns_Classified_ThirdReturns.jpg](#)



1.1 Report on Returns (Tiled Data) - Other Returns

[Data Source - C:\Users\mrjeffer\Desktop\Clay\LAS](C:\Users\mrjeffer\Desktop\Clay\LAS)

[Result Path - C:\Users\mrjeffer\Desktop\Clay\QAOC\1_1\ColorByReturns_Classified_OtherReturns.jpg](C:\Users\mrjeffer\Desktop\Clay\QAOC\1_1\ColorByReturns_Classified_OtherReturns.jpg)



1.2 Report on Intensity (Tiled Data)

[Classified Files - C:\Users\mrjeffer\Desktop\Clay\LAS](#)

File	Minimum	Maximum	Mean	Median	Mode
1000_700.las	01	114	65	65	64
1000_702.las	01	109	66	67	67
1000_704.las	01	108	59	65	66
1000_706.las	01	161	54	64	71
1000_708.las	01	880	33	19	03
1000_710.las	01	1,000	27	10	04
1000_712.las	01	720	29	10	04
1000_714.las	01	5,100	30	26	03
1000_720.las	01	460	55	64	67
1000_722.las	01	1,520	40	42	04
1000_724.las	01	1,020	30	11	04
1000_726.las	01	1,360	31	33	03
1000_728.las	01	3,740	42	47	03
1000_730.las	01	940	53	63	04
1000_732.las	01	940	66	68	66
1000_734.las	01	500	52	62	67
1000_736.las	01	3,860	38	40	03
1000_738.las	01	580	61	67	71
1000_740.las	01	340	64	66	67
1000_742.las	01	280	47	60	04
1000_744.las	01	480	71	71	69
1000_746.las	01	500	74	78	79
1000_748.las	01	780	61	71	79
1000_750.las	01	740	66	69	71
1000_752.las	01	2,960	51	64	04
1000_754.las	01	178	79	81	83
1000_756.las	01	3,020	71	75	75
1000_758.las	01	107	46	33	25
1000_760.las	01	2,580	18	19	18
1000_762.las	01	74	21	22	03
1000_764.las	01	103	30	32	33
1000_766.las	01	69	28	28	25

1.2 Report on Intensity (Tiled Data) - continued

File	Minimum	Maximum	Mean	Median	Mode
1000_768.las	01	101	28	25	23
1000_770.las	01	155	38	41	41
1000_772.las	01	160	45	46	47
1000_774.las	01	165	54	55	55
1000_776.las	01	97	43	44	41
1000_778.las	01	102	23	25	03
1000_780.las	01	72	18	16	03
1000_782.las	01	105	19	19	03
1000_784.las	01	480	26	30	03
1000_786.las	01	91	26	29	03
1000_788.las	01	1,100	33	37	38
1000_790.las	01	660	37	39	39
1000_792.las	01	79	40	41	42
1000_794.las	01	89	42	43	43
1000_796.las	01	1,140	42	42	41
1002_700.las	01	420	55	63	65
1002_702.las	01	460	44	57	04
1002_704.las	01	840	21	10	03
1002_706.las	01	560	24	08	03
1002_708.las	01	5,100	29	14	03
1002_710.las	01	1,940	37	40	04
1002_712.las	01	1,100	28	11	04
1002_722.las	01	880	72	75	75
1002_724.las	01	220	56	70	04
1002_726.las	01	940	44	51	03
1002_728.las	01	1,140	46	54	04
1002_730.las	01	700	49	62	04
1002_748.las	01	115	51	64	04
1002_750.las	01	109	71	73	75
1002_752.las	01	740	46	54	04
1002_754.las	01	400	62	75	79
1002_756.las	01	128	67	72	73
1002_758.las	01	104	49	59	25

1.2 Report on Intensity (Tiled Data) - continued

File	Minimum	Maximum	Mean	Median	Mode
1002_760.las	01	91	21	22	23
1002_762.las	01	69	23	22	19
1002_764.las	01	780	28	28	27
1002_766.las	01	280	23	26	03
1002_768.las	01	140	30	29	25
1002_770.las	01	680	42	43	43
1002_772.las	01	90	45	46	46
1002_774.las	01	96	52	53	54
1002_776.las	03	92	41	39	30
1002_778.las	01	109	35	34	31
1002_780.las	01	820	27	30	03
1002_782.las	01	183	24	27	03
1002_784.las	01	75	38	39	39
1002_786.las	01	860	39	41	39
1002_788.las	01	1,520	27	32	03
1002_790.las	01	95	29	33	03
1002_792.las	01	160	27	32	03
1002_794.las	01	86	24	23	03
1002_796.las	01	640	43	46	52
1004_700.las	01	1,440	59	63	61
1004_702.las	01	2,740	32	27	03
1004_704.las	01	840	27	12	03
1004_706.las	01	820	25	09	03
1004_708.las	01	4,240	33	33	04
1004_710.las	01	1,080	29	28	04
1004_712.las	01	2,620	28	31	04
1004_748.las	01	260	60	70	75
1004_750.las	01	200	64	67	70
1004_752.las	01	220	58	70	78
1004_754.las	01	200	64	79	04
1004_756.las	01	560	73	76	78
1004_758.las	01	186	48	64	21
1004_760.las	01	73	17	18	18

1.2 Report on Intensity (Tiled Data) - continued

File	Minimum	Maximum	Mean	Median	Mode
1004_762.las	01	81	23	22	21
1004_764.las	01	165	27	28	29
1004_766.las	01	86	23	25	23
1004_768.las	01	78	27	29	33
1004_770.las	01	780	25	23	04
1004_772.las	01	920	31	36	04
1004_774.las	01	1,420	38	48	04
1004_776.las	01	97	39	38	35
1004_778.las	01	700	30	30	30
1004_780.las	01	174	30	30	27
1004_782.las	01	460	30	31	30
1004_784.las	01	77	36	38	39
1004_786.las	03	720	39	39	38
1004_788.las	01	136	37	38	39
1004_790.las	01	179	27	30	03
1004_792.las	01	91	33	37	38
1004_794.las	01	900	27	30	03
1004_796.las	01	1,140	29	32	04
1006_700.las	01	140	30	18	03
1006_702.las	01	1,220	24	11	03
1006_704.las	01	1,040	23	09	03
1006_706.las	01	2,700	29	20	03
1006_708.las	01	1,040	28	11	03
1006_748.las	01	195	67	73	75
1006_750.las	01	119	62	70	75
1006_752.las	01	740	42	47	03
1006_754.las	01	141	73	76	73
1006_756.las	01	179	72	76	81
1006_758.las	01	240	44	36	20
1006_760.las	01	60	21	23	23
1006_762.las	01	66	24	24	23
1006_764.las	01	142	28	29	30
1006_766.las	01	59	19	19	18

1.2 Report on Intensity (Tiled Data) - continued

File	Minimum	Maximum	Mean	Median	Mode
1006_768.las	01	72	23	21	18
1006_770.las	01	107	21	15	03
1006_772.las	01	620	30	34	04
1006_774.las	01	129	34	36	04
1006_776.las	01	97	25	22	03
1006_778.las	01	72	33	32	29
1006_780.las	14	680	29	29	28
1006_782.las	01	94	30	30	28
1006_784.las	01	75	38	38	36
1006_786.las	01	83	36	36	34
1006_788.las	01	99	34	35	34
1006_790.las	01	91	24	27	03
1006_792.las	01	79	40	41	42
1006_794.las	01	5,100	40	42	42
1006_796.las	01	86	40	43	41
1008_700.las	01	5,100	28	12	03
1008_702.las	01	660	28	27	03
1008_704.las	01	5,100	27	15	03
1008_706.las	01	1,220	26	10	03
1010_702.las	01	1,360	30	31	30
1010_704.las	01	680	43	48	51
878_704.las	01	2,040	63	68	70
878_706.las	01	580	73	75	71
878_708.las	01	960	71	74	75
878_710.las	01	4,100	67	73	75
878_712.las	01	620	59	71	76
878_714.las	01	5,100	68	69	67
878_716.las	01	480	38	44	04
878_718.las	01	5,100	41	41	04
878_720.las	01	198	43	49	04
878_722.las	01	700	33	16	04
878_724.las	01	620	69	82	87
878_726.las	01	500	59	65	78

1.2 Report on Intensity (Tiled Data) - continued

File	Minimum	Maximum	Mean	Median	Mode
878_728.las	01	640	66	67	68
878_730.las	01	240	69	69	71
878_732.las	01	240	70	72	73
878_734.las	01	740	51	65	04
878_736.las	01	1,280	47	60	03
878_784.las	01	82	32	32	31
878_786.las	01	81	36	35	33
878_788.las	01	500	29	33	34
878_790.las	01	200	21	18	03
878_792.las	01	111	35	36	34
878_794.las	01	82	36	36	35
878_796.las	01	121	46	47	48
878_798.las	01	3,360	40	46	48
878_800.las	09	73	45	46	47
878_802.las	01	89	42	43	47
878_804.las	01	420	35	38	47
878_806.las	01	83	19	13	03
878_808.las	01	820	17	10	03
878_810.las	01	109	21	13	03
878_812.las	01	173	20	10	04
878_814.las	01	2,600	23	17	03
878_816.las	01	3,160	23	26	03
878_818.las	01	153	35	38	39
878_820.las	01	98	38	39	39
880_704.las	01	3,400	37	37	03
880_706.las	01	157	72	75	75
880_708.las	01	114	73	75	75
880_710.las	01	133	77	78	79
880_712.las	01	820	65	76	79
880_714.las	01	1,760	63	67	65
880_716.las	01	2,460	49	59	65
880_718.las	01	2,160	43	55	04
880_720.las	01	1,140	28	10	04

1.2 Report on Intensity (Tiled Data) - continued

File	Minimum	Maximum	Mean	Median	Mode
880_722.las	01	1,980	31	15	03
880_724.las	01	860	43	38	04
880_726.las	01	4,380	41	45	03
880_728.las	01	1,680	53	60	64
880_730.las	01	5,100	71	74	71
880_732.las	01	3,720	75	78	79
880_734.las	01	740	63	67	67
880_736.las	01	2,800	61	65	65
880_738.las	01	3,380	57	65	67
880_740.las	01	740	65	67	68
880_742.las	01	240	55	64	67
880_744.las	01	5,100	32	11	04
880_746.las	01	164	42	47	04
880_748.las	01	920	44	53	04
880_750.las	01	1,160	34	36	04
880_752.las	01	920	29	12	04
880_754.las	01	142	52	65	04
880_756.las	01	156	58	69	75
880_758.las	01	131	30	25	03
880_760.las	01	128	23	25	27
880_762.las	01	95	29	29	27
880_764.las	01	700	27	30	03
880_766.las	01	90	27	29	23
880_768.las	01	83	27	29	36
880_770.las	01	95	33	39	48
880_772.las	01	220	44	47	48
880_774.las	01	113	36	43	05
880_776.las	01	106	35	39	39
880_778.las	01	84	23	28	30
880_780.las	01	69	28	29	28
880_782.las	01	74	28	29	27
880_784.las	01	133	37	36	30
880_786.las	01	740	35	36	31

1.2 Report on Intensity (Tiled Data) - continued

File	Minimum	Maximum	Mean	Median	Mode
880_788.las	01	71	34	34	33
880_790.las	01	400	20	15	03
880_792.las	01	760	29	35	39
880_794.las	01	81	43	44	43
880_796.las	01	90	43	44	47
880_798.las	01	191	43	46	47
880_800.las	01	78	43	44	43
880_802.las	01	126	42	43	43
880_804.las	01	94	37	37	39
880_806.las	01	96	27	30	30
880_808.las	01	100	18	11	03
880_810.las	01	117	19	10	03
880_812.las	01	840	24	15	04
880_814.las	01	126	20	09	03
880_816.las	01	5,100	25	28	03
880_818.las	01	1,420	36	38	38
880_820.las	01	107	38	38	38
882_704.las	01	131	38	36	03
882_706.las	01	163	74	76	75
882_708.las	01	660	75	76	76
882_710.las	01	190	76	77	79
882_712.las	01	144	76	77	78
882_714.las	01	300	69	70	67
882_716.las	01	182	63	66	66
882_718.las	01	185	45	60	04
882_720.las	01	120	41	48	04
882_722.las	01	5,100	43	41	04
882_724.las	01	1,140	36	18	04
882_726.las	01	1,460	29	09	03
882_728.las	01	880	40	46	03
882_730.las	01	5,100	57	66	71
882_732.las	01	121	70	72	67
882_734.las	01	200	68	72	71

1.2 Report on Intensity (Tiled Data) - continued

File	Minimum	Maximum	Mean	Median	Mode
882_736.las	01	1,160	51	57	59
882_738.las	01	640	64	67	71
882_740.las	01	1,020	62	66	66
882_742.las	01	1,580	64	69	71
882_744.las	01	1,040	53	66	05
882_746.las	01	1,500	40	36	04
882_748.las	01	1,740	32	17	04
882_750.las	01	1,380	50	58	04
882_752.las	01	940	46	57	04
882_754.las	01	1,160	52	64	05
882_756.las	01	2,000	54	67	05
882_758.las	01	3,140	38	25	21
882_760.las	01	190	26	27	30
882_762.las	01	1,200	27	29	03
882_764.las	01	5,100	32	32	27
882_766.las	01	64	26	26	25
882_768.las	01	77	30	28	25
882_770.las	01	115	34	39	47
882_772.las	01	93	47	48	48
882_774.las	01	123	49	54	55
882_776.las	01	123	45	47	39
882_778.las	01	87	24	25	25
882_780.las	01	77	27	28	27
882_782.las	01	68	29	31	30
882_784.las	01	100	31	37	03
882_786.las	01	94	34	38	39
882_788.las	01	700	35	35	33
882_790.las	01	1,240	22	21	03
882_792.las	01	139	23	27	03
882_794.las	01	89	32	37	39
882_796.las	01	2,960	37	39	39
882_798.las	01	84	38	44	47
882_800.las	01	83	38	38	38

1.2 Report on Intensity (Tiled Data) - continued

File	Minimum	Maximum	Mean	Median	Mode
882_802.las	01	88	38	38	39
882_804.las	01	171	34	37	37
882_806.las	01	92	28	30	27
882_808.las	01	124	16	09	03
882_810.las	01	82	17	09	03
882_812.las	01	1,620	22	10	04
882_814.las	01	660	21	12	04
882_816.las	01	640	29	31	33
882_818.las	01	5,100	36	35	36
882_820.las	01	129	36	37	38
884_704.las	01	2,720	32	21	04
884_706.las	01	1,200	50	64	04
884_708.las	01	1,640	64	73	79
884_710.las	01	760	68	76	79
884_712.las	01	119	73	76	79
884_714.las	01	127	69	69	65
884_716.las	01	220	65	67	67
884_718.las	01	1,200	49	62	04
884_720.las	01	134	58	67	71
884_722.las	01	183	62	72	75
884_724.las	01	142	69	77	79
884_726.las	01	920	35	29	03
884_728.las	01	1,500	31	20	03
884_730.las	01	780	31	11	04
884_732.las	01	260	43	51	04
884_734.las	01	116	65	65	65
884_736.las	01	104	63	64	63
884_738.las	01	1,780	64	66	66
884_740.las	01	144	64	67	67
884_742.las	01	137	66	71	71
884_744.las	01	940	59	70	71
884_746.las	01	1,880	35	12	04
884_748.las	01	1,560	42	45	04

1.2 Report on Intensity (Tiled Data) - continued

File	Minimum	Maximum	Mean	Median	Mode
884_750.las	01	1,780	32	14	04
884_752.las	01	1,500	44	56	04
884_754.las	01	480	59	73	04
884_756.las	01	136	63	74	79
884_758.las	01	182	38	34	03
884_760.las	01	500	17	18	02
884_762.las	01	5,100	23	24	03
884_764.las	01	5,100	25	26	26
884_766.las	01	1,460	23	24	23
884_768.las	01	2,140	23	24	23
884_770.las	01	1,880	36	38	38
884_772.las	01	2,560	33	37	04
884_774.las	01	280	43	52	59
884_776.las	01	260	46	47	39
884_778.las	01	2,400	32	37	39
884_780.las	01	141	27	29	28
884_782.las	01	660	30	33	35
884_784.las	01	82	25	26	03
884_786.las	01	136	22	23	03
884_788.las	01	81	36	36	35
884_790.las	01	78	20	14	03
884_792.las	01	600	24	28	03
884_794.las	01	77	28	33	35
884_796.las	01	96	35	39	39
884_798.las	01	87	44	46	47
884_800.las	01	80	37	40	39
884_802.las	01	820	37	40	39
884_804.las	01	780	27	27	04
884_806.las	01	82	24	27	03
884_808.las	01	136	16	09	03
884_810.las	01	182	20	12	03
884_812.las	01	460	24	13	04
884_814.las	01	2,220	22	13	03

1.2 Report on Intensity (Tiled Data) - continued

File	Minimum	Maximum	Mean	Median	Mode
884_816.las	01	86	29	31	30
884_818.las	01	280	35	35	35
884_820.las	01	5,100	38	38	38
886_704.las	01	1,340	57	70	75
886_706.las	01	5,100	43	53	04
886_708.las	01	3,400	66	71	73
886_710.las	01	880	53	66	04
886_712.las	01	151	59	69	71
886_714.las	01	1,380	70	71	71
886_716.las	01	127	67	69	71
886_718.las	01	740	64	68	67
886_720.las	01	195	47	60	04
886_722.las	01	2,360	63	74	79
886_724.las	01	2,960	38	25	04
886_726.las	01	5,100	49	53	04
886_728.las	01	860	32	20	03
886_730.las	01	1,680	30	11	04
886_732.las	01	460	38	37	04
886_734.las	01	123	61	66	68
886_736.las	01	640	64	67	67
886_738.las	01	240	68	70	71
886_740.las	01	122	69	70	70
886_742.las	01	4,420	71	73	75
886_744.las	01	170	57	69	75
886_746.las	01	136	31	09	04
886_748.las	01	125	32	11	04
886_750.las	01	1,280	41	53	04
886_752.las	01	1,580	31	13	03
886_754.las	01	1,040	36	20	04
886_756.las	01	700	40	40	04
886_758.las	01	600	27	20	03
886_760.las	01	132	19	21	02
886_762.las	01	192	25	25	03

1.2 Report on Intensity (Tiled Data) - continued

File	Minimum	Maximum	Mean	Median	Mode
886_764.las	01	166	27	28	27
886_766.las	01	62	22	25	03
886_768.las	01	560	26	26	20
886_770.las	01	1,460	36	42	47
886_772.las	01	98	46	47	47
886_774.las	01	107	54	56	58
886_776.las	01	116	45	48	55
886_778.las	01	89	29	32	32
886_780.las	01	740	35	39	46
886_782.las	01	83	31	35	43
886_784.las	01	155	29	31	04
886_786.las	01	2,480	26	22	04
886_788.las	01	1,600	33	38	47
886_790.las	01	200	18	11	03
886_792.las	01	169	28	33	03
886_794.las	01	380	33	35	36
886_796.las	01	2,120	30	35	04
886_798.las	01	640	41	43	43
886_800.las	01	800	34	39	43
886_802.las	01	5,100	33	39	04
886_804.las	01	800	23	20	03
886_806.las	01	900	16	09	03
886_808.las	01	660	17	09	03
886_810.las	01	720	21	17	03
886_812.las	01	3,260	34	35	39
886_814.las	01	132	29	32	03
886_816.las	01	760	31	33	32
886_818.las	01	200	35	35	35
886_820.las	01	5,100	32	34	35
888_704.las	01	280	61	66	67
888_706.las	01	5,100	43	49	04
888_708.las	01	1,480	37	43	03
888_710.las	01	4,540	58	67	71

1.2 Report on Intensity (Tiled Data) - continued

File	Minimum	Maximum	Mean	Median	Mode
888_712.las	01	154	69	71	73
888_714.las	01	880	58	68	71
888_716.las	01	560	66	70	70
888_718.las	01	2,140	58	66	67
888_720.las	01	160	59	68	71
888_722.las	01	1,320	65	76	79
888_724.las	01	1,360	44	46	04
888_726.las	01	5,100	54	63	03
888_728.las	01	1,920	38	41	03
888_730.las	01	1,220	42	48	04
888_732.las	01	2,080	30	11	04
888_734.las	01	240	54	64	67
888_736.las	01	540	62	64	65
888_738.las	02	340	69	70	71
888_740.las	01	580	68	68	67
888_742.las	01	900	63	70	71
888_744.las	01	1,340	57	71	04
888_746.las	01	1,420	40	28	04
888_748.las	01	174	29	09	04
888_750.las	01	500	50	62	04
888_752.las	01	3,720	53	65	04
888_754.las	01	1,260	48	61	04
888_756.las	01	640	41	45	04
888_758.las	01	3,100	34	27	03
888_760.las	01	240	17	18	02
888_762.las	01	2,280	20	20	02
888_764.las	01	79	22	24	03
888_766.las	01	65	18	20	03
888_768.las	01	101	23	20	19
888_770.las	01	1,020	39	42	43
888_772.las	02	87	44	44	43
888_774.las	01	97	46	46	46
888_776.las	01	114	40	42	51

1.2 Report on Intensity (Tiled Data) - continued

File	Minimum	Maximum	Mean	Median	Mode
888_778.las	01	560	31	34	39
888_780.las	01	840	32	34	34
888_782.las	01	73	35	36	36
888_784.las	01	83	37	38	39
888_786.las	01	1,120	20	13	03
888_788.las	01	119	29	34	04
888_790.las	01	73	24	27	03
888_792.las	01	260	34	37	35
888_794.las	01	99	26	24	04
888_796.las	01	180	41	43	39
888_798.las	01	92	40	40	41
888_800.las	01	680	31	37	39
888_802.las	01	157	36	43	04
888_804.las	01	920	19	10	03
888_806.las	01	180	15	08	03
888_808.las	01	560	25	29	03
888_810.las	01	680	36	40	43
888_812.las	01	740	38	42	42
888_814.las	01	400	28	31	04
888_816.las	01	1,280	31	32	32
888_818.las	01	5,100	32	33	34
888_820.las	01	1,380	28	26	04
890_704.las	01	119	65	68	67
890_706.las	01	1,440	47	58	04
890_708.las	01	1,460	39	40	04
890_710.las	01	1,740	60	75	81
890_712.las	01	280	50	63	04
890_714.las	01	2,060	54	64	67
890_716.las	01	420	48	58	04
890_718.las	01	980	34	21	03
890_720.las	01	2,360	65	70	71
890_722.las	01	460	69	74	75
890_724.las	01	460	49	60	04

1.2 Report on Intensity (Tiled Data) - continued

File	Minimum	Maximum	Mean	Median	Mode
890_726.las	01	1,940	36	33	03
890_728.las	01	5,100	33	19	03
890_730.las	01	900	42	48	04
890_732.las	01	1,100	30	13	04
890_734.las	01	420	41	51	04
890_736.las	01	360	65	67	67
890_738.las	01	122	74	76	78
890_740.las	01	154	69	72	75
890_742.las	01	1,240	56	65	71
890_744.las	01	5,100	66	74	87
890_746.las	01	940	66	79	83
890_748.las	01	1,020	48	61	04
890_750.las	01	860	47	60	04
890_752.las	01	1,240	71	73	75
890_754.las	01	122	75	79	83
890_756.las	01	123	73	77	81
890_758.las	01	112	44	27	23
890_760.las	01	1,100	20	23	23
890_762.las	01	93	25	26	02
890_764.las	01	133	28	29	29
890_766.las	01	66	20	22	23
890_768.las	01	81	22	20	19
890_770.las	01	87	37	42	44
890_772.las	01	87	44	44	43
890_774.las	01	146	50	52	55
890_776.las	01	620	41	41	27
890_778.las	01	98	27	27	25
890_780.las	01	780	33	35	39
890_782.las	01	69	29	34	39
890_784.las	01	81	35	38	39
890_786.las	01	840	19	12	03
890_788.las	01	128	22	22	03
890_790.las	01	75	26	29	03

1.2 Report on Intensity (Tiled Data) - continued

File	Minimum	Maximum	Mean	Median	Mode
890_792.las	01	1,540	33	40	46
890_794.las	01	96	38	44	46
890_796.las	01	620	43	45	48
890_798.las	01	86	38	37	35
890_800.las	01	128	35	37	35
890_802.las	01	91	32	35	04
890_804.las	01	820	21	13	03
890_806.las	01	113	18	13	03
890_808.las	01	160	17	11	03
890_810.las	01	149	23	22	03
890_812.las	01	175	25	18	03
890_814.las	01	138	31	34	04
890_816.las	01	86	32	32	30
890_818.las	01	161	31	33	35
890_820.las	01	5,100	40	40	38
892_704.las	01	800	59	66	67
892_706.las	01	1,440	53	63	04
892_708.las	01	600	66	72	75
892_710.las	01	3,500	47	59	04
892_712.las	01	740	74	79	79
892_714.las	01	5,100	77	71	71
892_716.las	01	860	48	59	04
892_718.las	01	540	51	66	04
892_720.las	01	2,120	68	72	71
892_722.las	01	121	70	72	71
892_724.las	01	900	64	74	79
892_726.las	01	1,520	61	70	79
892_728.las	01	720	54	62	65
892_730.las	01	880	36	22	04
892_732.las	01	4,100	66	77	83
892_734.las	01	1,500	38	36	05
892_736.las	01	260	63	67	67
892_738.las	01	160	74	75	79

1.2 Report on Intensity (Tiled Data) - continued

File	Minimum	Maximum	Mean	Median	Mode
892_740.las	30	121	75	75	75
892_742.las	01	600	66	71	71
892_744.las	01	1,180	55	68	04
892_746.las	01	220	76	78	79
892_748.las	01	118	76	77	79
892_750.las	01	2,300	75	75	75
892_752.las	01	400	73	73	75
892_754.las	01	1,240	70	73	73
892_756.las	01	129	75	77	79
892_758.las	01	120	51	66	21
892_760.las	01	200	19	20	20
892_762.las	01	1,080	29	29	23
892_764.las	01	79	28	29	29
892_766.las	01	50	22	23	23
892_768.las	01	73	25	23	22
892_770.las	01	88	39	43	44
892_772.las	01	90	45	46	43
892_774.las	01	112	55	54	52
892_776.las	01	860	43	42	27
892_778.las	01	73	27	27	26
892_780.las	01	540	30	29	28
892_782.las	01	73	29	29	27
892_784.las	01	1,160	24	26	03
892_786.las	01	540	17	10	03
892_788.las	01	89	27	32	03
892_790.las	01	77	26	29	03
892_792.las	01	420	35	39	43
892_794.las	01	720	35	37	36
892_796.las	01	81	42	43	48
892_798.las	01	124	37	37	36
892_800.las	01	360	27	27	03
892_802.las	01	98	28	25	04
892_804.las	01	123	24	18	04

1.2 Report on Intensity (Tiled Data) - continued

File	Minimum	Maximum	Mean	Median	Mode
892_806.las	01	540	26	31	03
892_808.las	01	112	20	15	03
892_810.las	01	118	18	09	03
892_812.las	01	119	22	12	04
892_814.las	01	99	34	37	39
892_816.las	01	157	37	38	38
892_818.las	01	640	30	33	35
892_820.las	01	2,400	41	44	47
894_704.las	01	118	71	72	71
894_706.las	01	1,120	64	72	75
894_708.las	01	3,840	71	73	71
894_710.las	01	800	73	74	75
894_712.las	01	940	55	65	04
894_714.las	01	5,100	64	70	71
894_716.las	01	4,300	42	47	04
894_718.las	01	1,120	42	49	04
894_720.las	01	580	74	75	75
894_722.las	01	820	70	71	71
894_724.las	01	159	61	70	71
894_726.las	01	137	66	70	71
894_728.las	01	154	62	66	68
894_730.las	01	3,180	65	73	78
894_732.las	01	1,180	62	70	75
894_734.las	01	880	53	61	64
894_736.las	01	166	56	64	64
894_738.las	01	175	69	70	69
894_740.las	01	1,780	69	69	69
894_742.las	01	340	71	73	73
894_744.las	01	820	46	59	05
894_746.las	01	180	72	76	79
894_748.las	08	126	73	74	75
894_750.las	01	1,840	69	71	71
894_752.las	01	192	73	75	75

1.2 Report on Intensity (Tiled Data) - continued

File	Minimum	Maximum	Mean	Median	Mode
894_754.las	01	1,440	55	68	05
894_756.las	01	169	75	76	78
894_758.las	01	119	48	60	18
894_760.las	01	168	20	21	22
894_762.las	01	144	26	25	21
894_764.las	01	3,140	29	30	27
894_766.las	01	64	25	25	25
894_768.las	01	117	25	23	22
894_770.las	01	121	40	44	46
894_772.las	01	94	47	48	48
894_774.las	01	108	52	48	41
894_776.las	01	138	45	44	30
894_778.las	01	66	25	28	28
894_780.las	01	67	26	29	29
894_782.las	01	540	28	28	27
894_784.las	01	540	23	27	03
894_786.las	01	1,060	21	14	03
894_788.las	01	109	31	34	38
894_790.las	02	69	32	32	31
894_792.las	01	840	33	35	35
894_794.las	01	77	37	38	36
894_796.las	01	112	40	42	39
894_798.las	01	84	38	42	43
894_800.las	01	840	35	43	50
894_802.las	01	108	26	19	04
894_804.las	01	160	29	32	04
894_806.las	01	81	37	38	39
894_808.las	01	1,180	32	34	35
894_810.las	01	86	29	34	35
894_812.las	01	99	29	32	04
894_814.las	01	240	21	15	04
894_816.las	01	91	26	29	33
894_818.las	01	141	30	34	37

1.2 Report on Intensity (Tiled Data) - continued

File	Minimum	Maximum	Mean	Median	Mode
894_820.las	01	1,440	24	17	04
896_704.las	01	200	67	69	69
896_706.las	01	172	66	70	71
896_708.las	01	5,100	68	72	71
896_710.las	01	900	72	79	79
896_712.las	01	940	72	74	73
896_714.las	01	5,100	59	68	71
896_716.las	01	5,100	50	57	04
896_718.las	01	4,620	53	63	65
896_720.las	01	5,100	59	67	71
896_722.las	01	193	66	72	73
896_724.las	01	132	75	77	79
896_726.las	01	4,100	69	70	79
896_728.las	01	113	68	68	66
896_730.las	01	180	65	75	79
896_732.las	01	600	75	77	78
896_734.las	01	280	66	68	66
896_736.las	01	960	53	60	62
896_738.las	01	2,700	67	68	70
896_740.las	01	200	68	69	70
896_742.las	01	760	72	74	75
896_744.las	01	240	71	74	71
896_746.las	01	220	79	81	83
896_748.las	01	220	78	79	79
896_750.las	01	141	67	69	66
896_752.las	01	360	69	75	78
896_754.las	01	800	65	75	79
896_756.las	01	180	74	78	83
896_758.las	01	107	42	32	17
896_760.las	01	260	21	21	20
896_762.las	01	80	26	25	22
896_764.las	01	120	28	27	27
896_766.las	01	240	20	21	21

1.2 Report on Intensity (Tiled Data) - continued

File	Minimum	Maximum	Mean	Median	Mode
896_768.las	01	77	24	22	21
896_770.las	01	400	38	43	46
896_772.las	01	182	44	49	52
896_774.las	01	128	48	49	41
896_776.las	01	2,580	34	34	04
896_778.las	01	320	28	30	30
896_780.las	01	280	21	25	03
896_782.las	01	97	20	14	03
896_784.las	01	720	23	18	03
896_786.las	01	85	27	30	03
896_788.las	01	5,100	30	34	36
896_790.las	01	960	35	35	32
896_792.las	01	78	36	37	35
896_794.las	01	77	39	40	41
896_796.las	01	88	38	41	42
896_798.las	01	300	33	39	04
896_800.las	01	800	35	41	47
896_802.las	01	139	31	35	04
896_804.las	01	1,420	25	20	03
896_806.las	01	83	23	26	03
896_808.las	01	560	20	15	03
896_810.las	01	84	32	36	36
896_812.las	01	108	47	47	46
896_814.las	01	1,340	34	33	30
896_816.las	01	580	29	30	30
896_818.las	01	2,760	31	34	38
896_820.las	01	206	36	39	04
898_704.las	01	188	57	66	68
898_706.las	01	1,340	70	73	75
898_708.las	01	560	73	75	75
898_710.las	01	126	68	75	75
898_712.las	01	240	74	79	82
898_714.las	01	1,280	60	67	66

1.2 Report on Intensity (Tiled Data) - continued

File	Minimum	Maximum	Mean	Median	Mode
898_716.las	01	5,100	55	65	71
898_718.las	01	5,100	60	66	67
898_720.las	01	1,960	62	71	75
898_722.las	01	860	55	69	79
898_724.las	01	1,540	54	69	04
898_726.las	01	185	60	64	78
898_728.las	01	144	65	67	67
898_730.las	01	115	74	75	75
898_732.las	01	440	70	73	75
898_734.las	01	380	61	64	64
898_736.las	01	880	56	62	64
898_738.las	06	113	68	69	68
898_740.las	01	2,360	71	72	71
898_742.las	01	156	70	73	75
898_744.las	01	148	74	75	75
898_746.las	01	124	81	82	83
898_748.las	01	118	77	80	83
898_750.las	01	1,560	63	68	66
898_752.las	01	1,020	73	76	79
898_754.las	01	220	76	78	79
898_756.las	01	1,920	76	78	81
898_758.las	01	220	48	36	33
898_760.las	01	81	21	22	23
898_762.las	01	68	24	24	19
898_764.las	01	400	27	28	27
898_766.las	01	148	22	22	23
898_768.las	01	200	25	23	22
898_770.las	01	90	38	43	48
898_772.las	01	340	30	31	04
898_774.las	01	118	31	30	04
898_776.las	01	520	29	28	04
898_778.las	01	840	25	29	03
898_780.las	01	300	18	13	03

1.2 Report on Intensity (Tiled Data) - continued

File	Minimum	Maximum	Mean	Median	Mode
898_782.las	01	500	26	29	03
898_784.las	01	580	31	33	33
898_786.las	01	76	37	37	35
898_788.las	01	620	34	36	36
898_790.las	01	1,440	34	36	34
898_792.las	01	880	31	36	39
898_794.las	01	156	33	36	36
898_796.las	01	740	35	39	38
898_798.las	01	173	30	37	03
898_800.las	01	780	29	33	04
898_802.las	01	86	23	16	03
898_804.las	01	98	29	33	03
898_806.las	01	183	19	16	03
898_808.las	01	72	19	13	03
898_810.las	01	91	28	33	03
898_812.las	01	92	40	41	39
898_814.las	01	99	37	35	32
898_816.las	01	119	36	36	34
898_818.las	01	140	38	38	39
898_820.las	01	180	27	22	04
900_704.las	01	124	52	66	71
900_706.las	01	320	56	69	75
900_708.las	01	3,900	51	67	04
900_710.las	01	920	63	70	71
900_712.las	01	185	66	70	67
900_714.las	01	120	71	72	71
900_716.las	01	860	52	54	55
900_718.las	01	122	57	67	71
900_720.las	01	195	60	66	71
900_722.las	01	1,360	42	48	04
900_724.las	01	1,080	51	66	04
900_726.las	01	1,580	43	48	04
900_728.las	01	300	67	68	71

1.2 Report on Intensity (Tiled Data) - continued

File	Minimum	Maximum	Mean	Median	Mode
900_730.las	01	125	75	76	75
900_732.las	01	147	75	78	79
900_734.las	01	880	55	63	67
900_736.las	01	220	62	67	70
900_738.las	01	119	73	74	73
900_740.las	31	107	70	70	71
900_742.las	07	115	69	70	71
900_744.las	01	460	72	75	75
900_746.las	01	163	79	83	87
900_748.las	01	181	73	75	77
900_750.las	01	120	63	67	67
900_752.las	01	5,100	73	75	77
900_754.las	08	151	78	78	75
900_756.las	02	280	76	76	78
900_758.las	01	117	44	33	32
900_760.las	01	137	22	22	22
900_762.las	01	68	24	24	22
900_764.las	01	3,820	27	27	29
900_766.las	01	56	22	23	23
900_768.las	01	104	23	21	21
900_770.las	01	2,860	34	36	19
900_772.las	01	90	36	45	49
900_774.las	01	100	38	49	54
900_776.las	01	131	35	39	04
900_778.las	01	67	20	20	03
900_780.las	01	840	21	23	03
900_782.las	01	480	26	29	29
900_784.las	01	680	31	32	32
900_786.las	01	1,320	36	38	36
900_788.las	01	1,660	30	34	38
900_790.las	01	840	28	31	33
900_792.las	01	158	32	37	39
900_794.las	01	178	25	25	03

1.2 Report on Intensity (Tiled Data) - continued

File	Minimum	Maximum	Mean	Median	Mode
900_796.las	01	1,020	36	43	48
900_798.las	01	80	38	42	44
900_800.las	01	400	27	29	03
900_802.las	01	85	21	12	03
900_804.las	01	145	22	18	03
900_806.las	01	187	19	17	03
900_808.las	01	128	19	15	03
900_810.las	01	81	32	36	38
900_812.las	01	109	42	45	47
900_814.las	01	108	37	37	32
900_816.las	01	94	35	37	38
900_818.las	01	112	39	40	39
900_820.las	01	117	29	33	03
902_704.las	01	122	67	70	71
902_706.las	01	720	38	40	04
902_708.las	01	860	43	47	04
902_710.las	01	800	47	60	04
902_712.las	01	500	68	71	70
902_714.las	01	131	68	71	70
902_716.las	01	660	57	65	70
902_718.las	01	1,100	34	32	04
902_720.las	01	2,840	47	58	04
902_722.las	01	1,340	49	61	04
902_724.las	01	620	69	75	78
902_726.las	01	151	43	48	04
902_728.las	01	560	51	60	71
902_730.las	01	122	70	74	73
902_732.las	01	240	76	79	79
902_734.las	01	900	52	62	65
902_736.las	01	2,160	40	51	04
902_738.las	01	1,200	59	66	67
902_740.las	01	1,000	65	70	71
902_742.las	01	131	65	71	71

1.2 Report on Intensity (Tiled Data) - continued

File	Minimum	Maximum	Mean	Median	Mode
902_744.las	01	840	70	77	79
902_746.las	01	920	74	77	79
902_748.las	01	134	73	75	79
902_750.las	01	760	70	73	75
902_752.las	01	171	74	76	78
902_754.las	01	360	78	79	79
902_756.las	01	169	79	81	87
902_758.las	01	360	43	27	23
902_760.las	01	88	20	20	20
902_762.las	01	81	27	26	23
902_764.las	01	140	27	27	26
902_766.las	01	80	26	26	26
902_768.las	01	71	24	23	22
902_770.las	01	680	39	43	47
902_772.las	01	88	47	48	48
902_774.las	01	100	50	54	55
902_776.las	01	136	28	27	04
902_778.las	01	1,740	22	21	03
902_780.las	01	540	28	29	25
902_782.las	01	67	31	30	26
902_784.las	01	125	32	32	30
902_786.las	01	174	30	34	04
902_788.las	01	88	30	34	35
902_790.las	01	760	33	34	35
902_792.las	01	240	36	39	41
902_794.las	01	220	26	27	03
902_796.las	01	1,160	47	50	53
902_798.las	01	920	39	42	44
902_800.las	01	154	29	34	03
902_802.las	01	171	21	13	04
902_804.las	01	110	23	18	03
902_806.las	01	220	26	30	32
902_808.las	01	880	21	20	03

1.2 Report on Intensity (Tiled Data) - continued

File	Minimum	Maximum	Mean	Median	Mode
902_810.las	01	190	29	34	04
902_812.las	01	420	30	32	04
902_814.las	01	169	35	37	35
902_816.las	01	194	29	33	34
902_818.las	01	400	30	34	39
902_820.las	01	97	31	36	03
904_704.las	01	220	52	67	75
904_706.las	01	129	33	22	04
904_708.las	01	1,740	46	57	04
904_710.las	01	165	43	52	04
904_712.las	01	3,600	43	44	04
904_714.las	01	5,100	51	61	04
904_716.las	01	1,180	54	65	67
904_718.las	01	5,100	33	12	03
904_720.las	01	1,040	33	15	04
904_722.las	01	3,400	48	62	04
904_724.las	01	196	72	76	78
904_726.las	01	174	57	61	75
904_728.las	01	440	44	51	04
904_730.las	01	780	54	69	04
904_732.las	01	194	73	82	87
904_734.las	01	700	56	65	70
904_736.las	01	980	49	61	67
904_738.las	01	1,260	61	68	71
904_740.las	01	118	61	71	73
904_742.las	01	133	60	71	75
904_744.las	01	160	58	72	79
904_746.las	01	2,240	75	79	81
904_748.las	01	127	73	76	75
904_750.las	01	122	66	69	71
904_752.las	01	500	61	69	71
904_754.las	03	400	75	77	79
904_756.las	01	126	76	78	79

1.2 Report on Intensity (Tiled Data) - continued

File	Minimum	Maximum	Mean	Median	Mode
904_758.las	01	122	48	31	27
904_760.las	01	60	20	21	21
904_762.las	01	78	26	25	23
904_764.las	01	77	27	27	27
904_766.las	01	55	24	24	23
904_768.las	01	73	27	24	23
904_770.las	01	95	36	42	48
904_772.las	01	860	40	46	50
904_774.las	01	480	31	31	04
904_776.las	01	157	20	11	04
904_778.las	01	69	18	14	03
904_780.las	01	79	26	30	03
904_782.las	01	460	34	34	30
904_784.las	01	260	35	36	32
904_786.las	01	81	25	27	03
904_788.las	01	73	27	31	03
904_790.las	01	76	31	34	35
904_792.las	01	1,340	22	20	03
904_794.las	01	480	20	13	03
904_796.las	01	1,840	33	40	04
904_798.las	01	860	20	11	03
904_800.las	01	208	24	23	03
904_802.las	01	140	26	24	04
904_804.las	01	5,100	29	32	04
904_806.las	01	82	20	18	03
904_808.las	01	128	18	13	03
904_810.las	01	183	23	19	03
904_812.las	01	132	32	36	04
904_814.las	01	116	32	36	04
904_816.las	01	116	37	38	38
904_818.las	01	300	23	15	03
904_820.las	01	98	25	14	04
906_704.las	01	2,080	53	66	71

1.2 Report on Intensity (Tiled Data) - continued

File	Minimum	Maximum	Mean	Median	Mode
906_706.las	01	1,300	39	41	04
906_708.las	01	145	43	56	04
906_710.las	01	2,880	32	14	04
906_712.las	01	1,600	49	60	04
906_714.las	01	1,040	66	73	78
906_716.las	01	1,220	31	17	03
906_718.las	01	540	62	71	71
906_720.las	01	2,700	42	47	04
906_722.las	01	460	69	73	75
906_724.las	01	500	76	79	79
906_726.las	01	161	62	65	78
906_728.las	01	840	36	34	04
906_730.las	01	380	63	76	82
906_732.las	01	900	63	76	87
906_734.las	01	118	52	62	65
906_736.las	01	1,180	55	64	65
906_738.las	01	5,100	56	67	75
906_740.las	01	146	54	65	04
906_742.las	01	183	72	76	78
906_744.las	01	1,300	60	73	79
906_746.las	01	240	77	81	83
906_748.las	01	177	70	72	75
906_750.las	01	800	53	61	62
906_752.las	01	1,140	71	74	78
906_754.las	01	180	79	81	83
906_756.las	01	190	73	79	84
906_758.las	01	640	32	22	04
906_760.las	01	129	21	21	21
906_762.las	01	340	26	25	22
906_764.las	01	152	28	27	27
906_766.las	01	62	21	22	22
906_768.las	01	90	26	24	23
906_770.las	01	169	38	42	44

1.2 Report on Intensity (Tiled Data) - continued

File	Minimum	Maximum	Mean	Median	Mode
906_772.las	01	840	52	55	62
906_774.las	01	104	32	35	04
906_776.las	01	116	27	23	04
906_778.las	01	76	23	25	03
906_780.las	01	68	28	29	28
906_782.las	01	68	30	31	31
906_784.las	01	76	35	38	43
906_786.las	01	81	29	33	03
906_788.las	01	980	22	20	03
906_790.las	01	660	34	38	39
906_792.las	01	109	20	13	03
906_794.las	01	78	16	10	03
906_796.las	01	420	23	16	03
906_798.las	01	133	20	13	04
906_800.las	01	200	21	14	03
906_802.las	01	80	37	39	39
906_804.las	01	86	23	19	03
906_806.las	01	200	20	15	03
906_808.las	01	97	22	26	03
906_810.las	01	116	32	35	36
906_812.las	01	103	36	38	39
906_814.las	01	93	38	39	39
906_816.las	01	186	24	26	03
906_818.las	01	101	18	09	03
906_820.las	01	600	21	11	03
908_704.las	01	2,440	42	51	04
908_706.las	01	860	33	22	04
908_708.las	01	1,080	27	10	03
908_710.las	01	2,040	31	11	04
908_712.las	01	171	32	11	04
908_714.las	01	820	61	71	75
908_716.las	01	117	39	44	04
908_718.las	01	1,320	67	71	71

1.2 Report on Intensity (Tiled Data) - continued

File	Minimum	Maximum	Mean	Median	Mode
908_720.las	01	860	61	67	71
908_722.las	01	1,140	73	74	75
908_724.las	01	188	76	79	79
908_726.las	01	117	54	61	75
908_728.las	01	1,540	31	21	03
908_730.las	01	1,180	36	19	04
908_732.las	01	5,100	52	63	05
908_734.las	01	1,200	61	65	65
908_736.las	01	160	66	68	67
908_738.las	01	192	46	57	05
908_740.las	01	560	54	65	05
908_742.las	01	580	50	64	04
908_744.las	01	1,160	74	75	74
908_746.las	01	2,100	71	81	87
908_748.las	01	142	70	78	79
908_750.las	01	240	59	64	71
908_752.las	01	138	61	71	78
908_754.las	01	4,700	76	82	83
908_756.las	03	113	80	81	83
908_758.las	01	158	50	42	21
908_760.las	01	63	21	22	23
908_762.las	01	560	26	25	23
908_764.las	01	5,080	24	24	23
908_766.las	01	57	20	21	23
908_768.las	01	75	27	23	21
908_770.las	01	177	33	34	04
908_772.las	01	171	37	44	48
908_774.las	01	180	54	60	63
908_776.las	01	101	30	29	04
908_778.las	01	800	20	23	03
908_780.las	01	660	26	29	30
908_782.las	01	540	30	32	32
908_784.las	01	82	36	37	36

1.2 Report on Intensity (Tiled Data) - continued

File	Minimum	Maximum	Mean	Median	Mode
908_786.las	01	84	26	27	03
908_788.las	01	73	20	15	03
908_790.las	01	132	27	29	03
908_792.las	01	82	16	10	03
908_794.las	01	94	18	10	03
908_796.las	01	800	24	18	03
908_798.las	01	90	26	24	03
908_800.las	01	3,800	33	39	43
908_802.las	01	5,100	23	17	03
908_804.las	01	5,100	20	11	03
908_806.las	01	1,600	19	14	03
908_808.las	01	128	27	32	03
908_810.las	01	780	29	34	39
908_812.las	01	121	33	36	36
908_814.las	01	105	28	32	04
908_816.las	01	540	20	14	03
908_818.las	01	177	19	11	03
908_820.las	01	640	33	39	04
910_704.las	01	126	49	60	65
910_706.las	01	740	41	49	03
910_708.las	01	153	48	61	04
910_710.las	01	2,940	40	47	04
910_712.las	01	1,000	39	39	04
910_714.las	01	113	61	62	59
910_716.las	01	520	69	71	71
910_718.las	01	200	67	70	70
910_720.las	01	940	52	64	71
910_722.las	01	3,140	73	76	75
910_724.las	01	140	74	78	79
910_726.las	01	156	56	60	55
910_728.las	01	5,100	40	40	03
910_730.las	01	740	34	18	04
910_732.las	01	940	38	30	04

1.2 Report on Intensity (Tiled Data) - continued

File	Minimum	Maximum	Mean	Median	Mode
910_734.las	01	740	57	67	71
910_736.las	01	420	59	68	71
910_738.las	01	260	51	64	04
910_740.las	01	1,480	36	35	04
910_742.las	01	920	42	46	04
910_744.las	01	135	68	77	79
910_746.las	01	220	77	82	82
910_748.las	01	860	39	37	05
910_750.las	01	280	54	63	70
910_752.las	01	460	64	71	75
910_754.las	01	113	81	82	84
910_756.las	01	520	79	81	83
910_758.las	01	129	56	71	23
910_760.las	01	125	21	22	23
910_762.las	01	77	23	23	20
910_764.las	01	84	26	24	23
910_766.las	01	62	23	23	23
910_768.las	01	78	26	23	20
910_770.las	01	102	23	18	04
910_772.las	01	162	36	43	04
910_774.las	01	240	36	38	04
910_776.las	01	980	23	15	04
910_778.las	01	1,120	29	32	33
910_780.las	01	1,180	23	28	03
910_782.las	01	90	28	32	39
910_784.las	01	106	33	36	39
910_786.las	01	820	24	27	03
910_788.las	01	180	14	08	03
910_790.las	01	170	20	15	03
910_792.las	01	720	16	09	03
910_794.las	01	88	23	22	03
910_796.las	01	82	35	40	41
910_798.las	01	85	32	38	39

1.2 Report on Intensity (Tiled Data) - continued

File	Minimum	Maximum	Mean	Median	Mode
910_800.las	01	177	25	31	03
910_802.las	01	99	21	12	03
910_804.las	01	1,480	22	15	03
910_806.las	01	360	20	19	03
910_808.las	01	660	19	14	03
910_810.las	01	160	32	38	39
910_812.las	01	111	30	33	04
910_814.las	01	1,560	21	14	03
910_816.las	01	185	18	10	03
910_818.las	01	560	22	15	04
910_820.las	01	220	26	22	04
912_704.las	01	143	61	69	71
912_706.las	01	126	75	76	78
912_708.las	01	340	69	77	78
912_710.las	01	131	54	67	71
912_712.las	01	133	64	69	71
912_714.las	01	123	58	63	70
912_716.las	01	139	56	62	62
912_718.las	01	260	55	66	71
912_720.las	01	116	67	68	68
912_722.las	01	191	71	73	75
912_724.las	01	420	80	82	81
912_726.las	01	112	69	70	82
912_728.las	01	5,100	45	52	04
912_730.las	01	1,200	56	69	05
912_732.las	01	980	31	13	04
912_734.las	01	880	32	18	04
912_736.las	01	1,060	28	12	03
912_738.las	01	1,060	30	14	03
912_740.las	01	980	26	10	03
912_742.las	01	1,300	47	59	04
912_744.las	01	680	64	78	87
912_746.las	01	800	56	72	05

1.2 Report on Intensity (Tiled Data) - continued

File	Minimum	Maximum	Mean	Median	Mode
912_748.las	01	125	62	68	69
912_750.las	01	110	65	69	71
912_752.las	01	320	78	81	83
912_754.las	01	171	80	81	81
912_756.las	01	139	76	78	81
912_758.las	01	167	48	43	22
912_760.las	01	300	21	22	22
912_762.las	01	71	26	25	23
912_764.las	01	160	25	26	26
912_766.las	01	58	22	22	23
912_768.las	01	1,320	27	25	23
912_770.las	01	1,940	26	22	04
912_772.las	01	93	30	29	04
912_774.las	01	180	33	33	04
912_776.las	01	106	23	15	04
912_778.las	01	67	19	17	03
912_780.las	01	940	25	28	30
912_782.las	01	860	29	30	30
912_784.las	01	77	35	37	39
912_786.las	01	86	21	15	03
912_788.las	01	580	27	33	03
912_790.las	01	420	24	26	03
912_792.las	01	79	29	34	36
912_794.las	01	118	37	39	39
912_796.las	01	640	32	37	39
912_798.las	01	82	27	32	03
912_800.las	01	191	32	35	35
912_802.las	01	100	24	20	03
912_804.las	01	860	16	09	03
912_806.las	01	380	14	09	03
912_808.las	01	126	20	18	03
912_810.las	01	133	21	17	03
912_812.las	01	2,040	24	19	04

1.2 Report on Intensity (Tiled Data) - continued

File	Minimum	Maximum	Mean	Median	Mode
912_814.las	01	5,100	20	12	03
912_816.las	01	360	19	11	03
912_818.las	01	1,340	25	23	04
912_820.las	01	240	30	35	04
914_704.las	01	2,260	56	65	65
914_706.las	01	400	59	69	75
914_708.las	01	118	76	77	79
914_710.las	01	125	66	73	78
914_712.las	01	900	42	46	04
914_714.las	01	125	59	61	59
914_716.las	01	180	51	56	58
914_718.las	01	3,420	43	51	05
914_720.las	01	1,920	59	65	67
914_722.las	01	480	66	70	71
914_724.las	01	960	71	78	82
914_726.las	01	560	58	64	03
914_728.las	01	560	33	24	04
914_730.las	01	1,400	37	22	04
914_732.las	01	920	28	09	04
914_734.las	01	860	29	10	03
914_736.las	01	220	25	09	03
914_738.las	01	1,120	38	40	04
914_740.las	01	1,020	40	38	04
914_742.las	01	360	32	16	04
914_744.las	01	1,340	35	17	04
914_746.las	01	900	77	83	87
914_748.las	01	320	71	75	79
914_750.las	01	115	70	70	71
914_752.las	01	300	76	77	79
914_754.las	02	120	78	79	79
914_756.las	01	111	66	74	79
914_758.las	01	5,100	49	47	23
914_760.las	01	1,440	20	21	22

1.2 Report on Intensity (Tiled Data) - continued

File	Minimum	Maximum	Mean	Median	Mode
914_762.las	01	81	24	24	22
914_764.las	01	141	25	25	27
914_766.las	01	60	22	22	23
914_768.las	01	360	31	29	25
914_770.las	01	420	39	40	39
914_772.las	01	90	24	14	04
914_774.las	01	97	20	12	04
914_776.las	01	96	16	10	04
914_778.las	01	176	23	27	28
914_780.las	01	500	28	29	28
914_782.las	01	200	28	31	30
914_784.las	01	74	27	31	33
914_786.las	01	86	18	10	03
914_788.las	01	74	20	15	03
914_790.las	01	84	24	29	03
914_792.las	01	164	31	34	34
914_794.las	01	81	35	39	39
914_796.las	01	82	20	11	03
914_798.las	01	84	20	11	03
914_800.las	01	104	27	31	04
914_802.las	01	140	19	14	04
914_804.las	01	1,180	19	11	03
914_806.las	01	97	18	12	03
914_808.las	01	154	18	13	03
914_810.las	01	204	21	15	04
914_812.las	01	460	27	17	04
914_814.las	01	880	21	17	04
914_816.las	01	640	26	31	38
914_818.las	01	400	37	41	43
914_820.las	01	142	22	13	04
916_704.las	07	103	66	66	65
916_706.las	01	260	64	69	70
916_708.las	01	280	73	73	71

1.2 Report on Intensity (Tiled Data) - continued

File	Minimum	Maximum	Mean	Median	Mode
916_710.las	01	130	68	74	74
916_712.las	01	146	47	57	05
916_714.las	01	5,100	61	63	59
916_716.las	01	960	59	63	65
916_718.las	01	620	62	68	75
916_720.las	01	980	64	67	71
916_722.las	01	360	67	73	75
916_724.las	01	300	55	70	05
916_726.las	01	840	37	41	03
916_728.las	01	1,900	48	55	04
916_730.las	01	780	34	13	04
916_732.las	01	780	40	38	04
916_734.las	01	5,100	48	58	04
916_736.las	01	480	34	21	04
916_738.las	01	2,720	40	43	04
916_740.las	01	300	68	70	71
916_742.las	01	188	45	56	04
916_744.las	01	280	46	55	04
916_746.las	01	123	79	81	83
916_748.las	01	127	73	74	71
916_750.las	38	96	68	69	71
916_752.las	01	600	71	73	75
916_754.las	01	117	78	79	79
916_756.las	01	149	49	62	04
916_758.las	01	135	48	58	23
916_760.las	01	160	18	18	18
916_762.las	01	75	25	23	20
916_764.las	01	76	28	27	27
916_766.las	01	58	26	26	25
916_768.las	01	99	25	26	03
916_770.las	01	112	26	22	04
916_772.las	01	380	28	17	04
916_774.las	01	200	36	42	05

1.2 Report on Intensity (Tiled Data) - continued

File	Minimum	Maximum	Mean	Median	Mode
916_776.las	01	700	31	30	04
916_778.las	01	83	26	28	27
916_780.las	01	70	25	32	36
916_782.las	01	760	23	29	03
916_784.las	01	840	23	25	03
916_786.las	01	138	21	15	04
916_788.las	01	1,380	22	18	03
916_790.las	01	1,240	23	24	03
916_792.las	01	900	23	28	03
916_794.las	01	128	19	11	03
916_796.las	01	121	20	13	04
916_798.las	01	360	19	13	04
916_800.las	01	760	16	11	04
916_802.las	01	1,160	22	21	04
916_804.las	01	1,280	21	19	04
916_806.las	01	480	15	10	04
916_808.las	01	640	15	12	04
916_810.las	01	420	15	12	04
916_812.las	01	127	20	14	04
916_814.las	01	155	27	29	30
916_816.las	01	300	25	28	04
916_818.las	01	700	24	25	04
916_820.las	01	144	25	26	04
918_704.las	01	200	66	67	67
918_706.las	01	820	68	71	71
918_708.las	01	1,820	72	75	73
918_710.las	01	1,780	68	78	79
918_712.las	01	1,780	64	74	79
918_714.las	01	1,240	66	67	66
918_716.las	01	760	55	60	62
918_718.las	01	960	56	59	61
918_720.las	01	820	63	71	75
918_722.las	01	1,260	71	77	79

1.2 Report on Intensity (Tiled Data) - continued

File	Minimum	Maximum	Mean	Median	Mode
918_724.las	01	660	71	81	87
918_726.las	01	1,580	46	52	04
918_728.las	01	1,260	35	32	03
918_730.las	01	900	39	26	04
918_732.las	01	520	54	67	04
918_734.las	01	560	35	25	04
918_736.las	01	200	49	62	67
918_738.las	01	4,560	51	63	69
918_740.las	01	520	73	75	76
918_742.las	01	540	71	75	79
918_744.las	01	420	74	76	75
918_746.las	01	1,020	66	79	83
918_748.las	01	192	65	70	70
918_750.las	01	188	72	73	71
918_752.las	01	125	78	79	79
918_754.las	01	720	76	81	82
918_756.las	01	280	62	74	82
918_758.las	01	2,140	54	66	19
918_760.las	01	63	18	19	19
918_762.las	01	71	22	22	23
918_764.las	01	78	30	31	30
918_766.las	01	640	23	23	23
918_768.las	01	180	28	25	23
918_770.las	01	160	29	30	04
918_772.las	01	220	31	33	04
918_774.las	01	720	31	28	05
918_776.las	01	111	32	32	04
918_778.las	01	140	24	26	03
918_780.las	01	118	18	13	03
918_782.las	01	111	25	29	03
918_784.las	01	700	17	11	03
918_786.las	01	112	31	36	04
918_788.las	01	180	24	24	03

1.2 Report on Intensity (Tiled Data) - continued

File	Minimum	Maximum	Mean	Median	Mode
918_790.las	01	1,460	30	36	03
918_792.las	01	400	20	15	03
918_794.las	01	980	18	12	04
918_796.las	01	840	21	14	04
918_798.las	01	300	19	15	04
918_800.las	01	1,780	18	11	03
918_802.las	01	84	20	10	03
918_804.las	01	93	21	15	04
918_806.las	01	90	27	30	33
918_808.las	01	440	16	12	03
918_810.las	01	740	18	12	04
918_812.las	01	89	25	28	04
918_814.las	01	560	28	29	27
918_816.las	01	220	23	19	04
918_818.las	01	580	25	22	04
918_820.las	01	680	30	33	34
920_704.las	01	1,280	52	63	67
920_706.las	01	123	64	69	70
920_708.las	01	3,000	66	74	75
920_710.las	01	2,540	42	47	04
920_712.las	01	1,080	57	68	04
920_714.las	01	2,480	61	68	71
920_716.las	01	820	59	64	64
920_718.las	01	2,640	60	67	71
920_720.las	01	117	40	41	03
920_722.las	01	960	36	27	04
920_724.las	01	780	35	13	04
920_726.las	01	980	30	13	03
920_728.las	01	2,560	33	24	03
920_730.las	01	1,380	52	66	04
920_732.las	01	3,280	50	62	04
920_734.las	01	1,980	41	47	04
920_736.las	01	480	54	66	75

1.2 Report on Intensity (Tiled Data) - continued

File	Minimum	Maximum	Mean	Median	Mode
920_738.las	01	146	53	66	71
920_740.las	01	320	54	65	71
920_742.las	01	119	63	72	71
920_744.las	01	340	73	77	78
920_746.las	01	860	76	79	79
920_748.las	01	260	71	73	71
920_750.las	01	124	69	71	71
920_752.las	01	162	73	75	77
920_754.las	01	1,640	71	76	79
920_756.las	01	3,860	54	67	04
920_758.las	01	189	51	60	23
920_760.las	01	200	19	19	19
920_762.las	01	124	23	22	23
920_764.las	01	180	28	29	29
920_766.las	01	59	23	23	23
920_768.las	01	600	28	26	23
920_770.las	01	83	30	36	43
920_772.las	01	1,100	26	20	04
920_774.las	01	3,060	32	31	05
920_776.las	01	380	32	32	04
920_778.las	01	600	27	31	39
920_780.las	01	69	20	19	03
920_782.las	01	71	22	23	03
920_784.las	01	660	19	12	03
920_786.las	01	86	36	40	39
920_788.las	01	173	31	35	38
920_790.las	01	139	20	18	04
920_792.las	01	76	18	12	03
920_794.las	01	380	22	18	04
920_796.las	01	200	19	14	04
920_798.las	01	260	21	15	04
920_800.las	01	167	24	20	03
920_802.las	01	89	30	37	04

1.2 Report on Intensity (Tiled Data) - continued

File	Minimum	Maximum	Mean	Median	Mode
920_804.las	01	116	28	31	03
920_806.las	01	700	20	20	03
920_808.las	01	460	21	21	03
920_810.las	01	1,100	23	21	03
920_812.las	01	102	20	12	04
920_814.las	01	165	21	17	04
920_816.las	01	820	22	16	03
920_818.las	01	123	26	27	04
920_820.las	01	320	23	22	05
922_704.las	01	110	54	66	71
922_706.las	01	1,160	48	60	04
922_708.las	01	1,280	38	39	04
922_710.las	01	480	48	60	04
922_712.las	01	780	60	74	84
922_714.las	01	980	56	65	70
922_716.las	01	1,100	55	63	65
922_718.las	01	840	55	64	65
922_720.las	01	191	31	14	04
922_722.las	01	1,940	28	09	03
922_724.las	01	940	49	60	04
922_726.las	01	1,000	47	54	04
922_728.las	01	800	44	51	04
922_730.las	01	2,760	53	66	05
922_732.las	01	200	52	63	04
922_734.las	01	1,640	62	64	62
922_736.las	01	113	68	68	66
922_738.las	01	121	69	75	79
922_740.las	01	1,100	31	21	04
922_742.las	01	820	59	70	71
922_744.las	01	1,660	76	76	75
922_746.las	01	126	53	70	05
922_748.las	01	164	66	73	79
922_750.las	01	120	56	65	70

1.2 Report on Intensity (Tiled Data) - continued

File	Minimum	Maximum	Mean	Median	Mode
922_752.las	01	760	47	58	04
922_754.las	01	760	66	75	78
922_756.las	01	174	67	72	71
922_758.las	01	106	51	65	21
922_760.las	01	100	19	19	18
922_762.las	01	101	25	26	24
922_764.las	01	2,260	28	28	28
922_766.las	01	140	24	23	23
922_768.las	01	1,500	26	26	03
922_770.las	01	134	24	20	03
922_772.las	01	4,000	21	13	04
922_774.las	01	580	26	17	04
922_776.las	01	320	31	31	04
922_778.las	01	77	17	10	03
922_780.las	01	760	21	22	03
922_782.las	01	1,340	20	22	04
922_784.las	01	80	32	36	39
922_786.las	01	81	29	34	04
922_788.las	01	160	23	25	03
922_790.las	01	220	16	13	04
922_792.las	01	640	18	12	03
922_794.las	01	116	22	16	04
922_796.las	01	88	19	11	04
922_798.las	01	81	16	10	04
922_800.las	01	181	24	22	04
922_802.las	01	86	26	29	03
922_804.las	01	96	25	26	03
922_806.las	01	87	18	12	03
922_808.las	01	78	20	16	03
922_810.las	01	620	22	24	03
922_812.las	01	420	23	16	04
922_814.las	01	460	33	38	04
922_816.las	01	84	33	35	36

1.2 Report on Intensity (Tiled Data) - continued

File	Minimum	Maximum	Mean	Median	Mode
922_818.las	01	1,620	23	14	04
922_820.las	01	95	24	18	04
924_704.las	01	300	63	71	75
924_706.las	01	400	55	65	67
924_708.las	01	980	41	44	04
924_710.las	01	5,100	64	76	79
924_712.las	01	620	65	73	75
924_714.las	01	5,100	56	63	62
924_716.las	01	1,660	33	25	04
924_718.las	01	900	33	21	04
924_720.las	01	1,160	28	10	03
924_722.las	01	560	33	26	04
924_724.las	01	1,420	45	43	04
924_726.las	01	5,100	45	48	03
924_728.las	01	1,380	46	52	04
924_730.las	01	2,060	39	39	04
924_732.las	01	1,760	60	72	79
924_734.las	01	580	70	69	62
924_736.las	01	1,160	66	68	67
924_738.las	01	119	66	73	78
924_740.las	01	1,900	60	68	70
924_742.las	01	440	61	73	79
924_744.las	01	5,100	60	72	04
924_746.las	01	1,100	54	71	04
924_748.las	01	1,500	47	59	05
924_750.las	01	1,240	51	66	05
924_752.las	01	1,460	70	75	75
924_754.las	01	340	76	77	79
924_756.las	06	116	75	77	81
924_758.las	01	109	52	67	22
924_760.las	01	193	21	22	23
924_762.las	01	66	27	27	23
924_764.las	01	123	28	28	28

1.2 Report on Intensity (Tiled Data) - continued

File	Minimum	Maximum	Mean	Median	Mode
924_766.las	01	380	23	24	23
924_768.las	01	420	25	23	22
924_770.las	01	107	25	22	04
924_772.las	01	91	20	12	04
924_774.las	01	101	27	18	04
924_776.las	01	740	26	23	04
924_778.las	01	183	18	16	03
924_780.las	01	74	21	25	04
924_782.las	01	78	24	28	30
924_784.las	01	80	19	13	04
924_786.las	01	1,260	20	12	04
924_788.las	01	104	19	13	03
924_790.las	01	140	16	09	03
924_792.las	01	131	26	29	03
924_794.las	01	89	28	34	03
924_796.las	01	87	26	31	03
924_798.las	01	83	24	26	03
924_800.las	01	200	23	18	03
924_802.las	01	89	29	27	03
924_804.las	01	860	27	25	03
924_806.las	01	79	16	09	03
924_808.las	01	99	18	11	03
924_810.las	01	186	26	30	04
924_812.las	01	141	22	10	03
924_814.las	01	172	21	12	03
924_816.las	01	87	28	31	34
924_818.las	01	460	29	34	04
924_820.las	01	480	24	17	04
926_704.las	01	1,060	34	24	04
926_706.las	01	1,580	39	45	04
926_708.las	01	1,580	50	64	04
926_710.las	01	1,000	64	77	79
926_712.las	01	178	78	85	87

1.2 Report on Intensity (Tiled Data) - continued

File	Minimum	Maximum	Mean	Median	Mode
926_714.las	01	1,920	60	67	71
926_716.las	01	240	30	11	03
926_718.las	01	1,480	26	10	03
926_720.las	01	900	32	18	04
926_722.las	01	4,300	57	70	04
926_724.las	01	580	51	62	05
926_726.las	01	5,100	36	33	04
926_728.las	01	760	57	63	65
926_730.las	01	122	56	67	68
926_732.las	01	560	73	74	75
926_734.las	01	111	67	70	73
926_736.las	01	116	65	68	67
926_738.las	01	117	67	69	68
926_740.las	01	153	70	75	78
926_742.las	01	660	79	82	87
926_744.las	01	124	69	72	74
926_746.las	01	1,220	47	61	04
926_748.las	01	155	73	74	75
926_750.las	01	173	75	76	75
926_752.las	01	520	71	77	79
926_754.las	01	116	74	80	82
926_756.las	01	127	70	76	79
926_758.las	01	107	54	69	23
926_760.las	01	191	22	23	23
926_762.las	01	87	27	27	23
926_764.las	01	194	30	30	29
926_766.las	01	182	21	20	20
926_768.las	01	5,100	20	20	03
926_770.las	01	108	20	14	03
926_772.las	01	90	24	18	04
926_774.las	01	480	20	12	04
926_776.las	01	740	22	16	04
926_778.las	01	3,860	17	13	04

1.2 Report on Intensity (Tiled Data) - continued

File	Minimum	Maximum	Mean	Median	Mode
926_780.las	01	69	14	09	03
926_782.las	01	1,200	20	17	03
926_784.las	01	860	32	39	04
926_786.las	01	560	29	32	03
926_788.las	01	75	21	15	03
926_790.las	01	960	29	37	03
926_792.las	01	75	33	37	39
926_794.las	01	420	37	38	34
926_796.las	01	83	39	39	36
926_798.las	01	2,880	29	34	36
926_800.las	01	180	24	23	03
926_802.las	01	116	26	27	03
926_804.las	01	460	36	39	39
926_806.las	01	75	21	25	03
926_808.las	01	700	17	10	03
926_810.las	01	127	32	34	34
926_812.las	01	99	30	34	37
926_814.las	01	162	20	12	04
926_816.las	01	1,240	24	25	03
926_818.las	01	145	35	35	36
926_820.las	01	105	38	40	39
928_704.las	01	4,540	35	29	04
928_706.las	01	1,160	35	33	04
928_708.las	01	1,320	60	68	71
928_710.las	01	5,100	64	77	79
928_712.las	01	260	82	85	87
928_714.las	01	620	39	39	04
928_716.las	01	1,500	31	15	03
928_718.las	01	760	38	33	04
928_720.las	01	1,340	60	70	75
928_722.las	01	168	75	77	79
928_724.las	01	1,220	76	78	75
928_726.las	01	760	48	55	04

1.2 Report on Intensity (Tiled Data) - continued

File	Minimum	Maximum	Mean	Median	Mode
928_728.las	01	1,260	62	64	67
928_730.las	01	129	70	71	71
928_732.las	01	130	71	73	73
928_734.las	01	5,100	65	67	67
928_736.las	01	158	68	69	67
928_738.las	01	1,640	66	69	70
928_740.las	01	185	74	75	75
928_742.las	01	1,500	75	77	75
928_744.las	01	1,080	58	71	75
928_746.las	01	182	73	78	75
928_748.las	01	580	73	76	75
928_750.las	01	190	62	65	65
928_752.las	01	540	65	75	79
928_754.las	01	197	74	78	79
928_756.las	01	121	66	74	79
928_758.las	01	260	48	32	23
928_760.las	01	155	20	21	22
928_762.las	01	81	28	28	23
928_764.las	01	119	26	26	25
928_766.las	01	65	23	23	23
928_768.las	01	85	26	26	24
928_770.las	01	125	36	41	45
928_772.las	01	126	38	48	04
928_774.las	01	760	23	16	05
928_776.las	01	940	22	15	04
928_778.las	01	860	20	19	03
928_780.las	01	66	28	32	39
928_782.las	01	800	31	35	39
928_784.las	01	280	37	40	44
928_786.las	01	78	34	37	43
928_788.las	01	360	34	35	33
928_790.las	01	194	34	37	39
928_792.las	01	5,100	35	37	38

1.2 Report on Intensity (Tiled Data) - continued

File	Minimum	Maximum	Mean	Median	Mode
928_794.las	01	520	42	44	47
928_796.las	01	81	41	43	47
928_798.las	01	107	32	33	31
928_800.las	01	87	31	38	39
928_802.las	01	580	20	11	03
928_804.las	01	1,300	32	35	33
928_806.las	01	146	32	33	33
928_808.las	01	280	25	28	28
928_810.las	01	108	33	37	39
928_812.las	01	103	39	40	41
928_814.las	01	148	25	28	04
928_816.las	01	760	19	11	03
928_818.las	01	200	30	34	35
928_820.las	02	200	40	40	39
930_702.las	01	1,780	30	16	04
930_704.las	01	153	36	31	04
930_706.las	01	145	69	74	79
930_708.las	01	191	75	76	75
930_710.las	01	193	74	77	78
930_712.las	01	480	57	72	04
930_714.las	01	5,100	31	12	04
930_716.las	01	1,060	30	12	03
930_718.las	01	1,920	30	12	03
930_720.las	01	680	34	20	03
930_722.las	01	3,040	60	74	79
930_724.las	01	480	69	78	82
930_726.las	01	2,200	42	46	04
930_728.las	01	1,380	48	57	04
930_730.las	01	880	54	67	71
930_732.las	01	177	67	76	83
930_734.las	01	123	62	64	65
930_736.las	01	168	62	63	62
930_738.las	01	119	66	67	67

1.2 Report on Intensity (Tiled Data) - continued

File	Minimum	Maximum	Mean	Median	Mode
930_740.las	02	154	72	73	72
930_742.las	01	113	72	73	75
930_744.las	01	1,100	63	71	74
930_746.las	01	123	55	68	04
930_748.las	01	480	72	73	75
930_750.las	01	1,440	65	66	65
930_752.las	01	112	76	80	82
930_754.las	01	260	65	74	79
930_756.las	01	540	55	67	04
930_758.las	01	118	46	29	24
930_760.las	01	91	20	22	23
930_762.las	01	4,920	27	29	03
930_764.las	01	2,620	26	26	23
930_766.las	01	169	24	24	22
930_768.las	01	780	26	24	21
930_770.las	01	5,100	34	40	03
930_772.las	01	200	44	49	50
930_774.las	01	124	22	14	05
930_776.las	01	98	43	45	47
930_778.las	01	133	31	37	41
930_780.las	01	91	23	25	03
930_782.las	01	1,040	26	31	03
930_784.las	01	2,460	27	33	03
930_786.las	01	83	38	39	36
930_788.las	01	1,560	35	35	33
930_790.las	01	93	35	35	34
930_792.las	01	73	39	41	41
930_794.las	01	141	29	35	04
930_796.las	01	78	36	42	43
930_798.las	01	560	37	37	35
930_800.las	01	860	35	34	32
930_802.las	01	1,040	30	34	03
930_804.las	01	2,440	25	26	03

1.2 Report on Intensity (Tiled Data) - continued

File	Minimum	Maximum	Mean	Median	Mode
930_806.las	01	5,100	31	33	27
930_808.las	01	4,160	32	32	33
930_810.las	01	2,980	34	33	32
930_812.las	01	180	38	37	35
930_814.las	01	800	35	36	35
930_816.las	01	5,100	22	17	04
930_818.las	01	1,080	29	33	04
930_820.las	01	132	42	43	43
932_702.las	01	125	34	36	04
932_704.las	01	1,640	31	17	04
932_706.las	01	460	44	55	04
932_708.las	01	540	59	71	75
932_710.las	01	166	68	77	79
932_712.las	01	1,140	40	36	04
932_714.las	01	5,100	26	09	04
932_716.las	01	200	32	19	03
932_718.las	01	3,440	52	59	62
932_720.las	01	153	58	63	65
932_722.las	01	1,000	63	70	71
932_724.las	01	260	73	74	73
932_726.las	01	4,140	57	62	78
932_728.las	01	2,800	50	57	04
932_730.las	01	5,100	47	60	05
932_732.las	01	2,300	50	60	05
932_734.las	01	520	53	62	68
932_736.las	01	2,360	60	62	62
932_738.las	01	2,200	60	65	67
932_740.las	01	240	67	68	70
932_742.las	01	143	69	72	74
932_744.las	01	960	73	74	75
932_746.las	01	1,500	48	63	04
932_748.las	01	900	57	69	75
932_750.las	01	196	63	66	65

1.2 Report on Intensity (Tiled Data) - continued

File	Minimum	Maximum	Mean	Median	Mode
932_752.las	01	520	76	79	82
932_754.las	01	2,180	61	73	79
932_756.las	01	1,260	65	72	75
932_758.las	01	640	32	25	04
932_760.las	01	146	22	25	27
932_762.las	01	1,880	24	26	22
932_764.las	01	5,100	24	25	27
932_766.las	01	2,980	22	22	21
932_768.las	01	5,100	30	29	27
932_770.las	01	113	25	20	04
932_772.las	01	151	31	34	04
932_774.las	01	800	27	16	04
932_776.las	01	188	36	38	04
932_778.las	01	900	31	33	30
932_780.las	01	71	31	32	30
932_782.las	01	71	36	38	42
932_784.las	01	72	33	33	30
932_786.las	01	83	40	41	39
932_788.las	01	320	35	35	29
932_790.las	01	800	36	37	38
932_792.las	01	176	28	33	03
932_794.las	01	194	22	16	03
932_796.las	01	200	32	37	04
932_798.las	01	179	21	14	04
932_800.las	01	5,100	33	36	04
932_802.las	01	91	41	42	47
932_804.las	01	182	37	38	36
932_806.las	01	116	33	35	38
932_808.las	01	67	33	34	33
932_810.las	01	480	33	33	31
932_812.las	01	89	40	40	43
932_814.las	01	118	33	34	32
932_816.las	01	2,600	31	31	31

1.2 Report on Intensity (Tiled Data) - continued

File	Minimum	Maximum	Mean	Median	Mode
932_818.las	01	1,140	24	19	04
932_820.las	01	119	31	37	04
934_702.las	01	960	34	34	04
934_704.las	01	1,460	29	13	04
934_706.las	01	860	38	39	04
934_708.las	01	780	60	72	83
934_710.las	01	191	49	63	04
934_712.las	01	1,140	28	09	04
934_714.las	01	1,200	33	14	04
934_716.las	01	5,100	58	63	65
934_718.las	01	860	53	61	64
934_720.las	01	300	62	68	71
934_722.las	01	115	75	76	78
934_724.las	01	1,580	77	79	84
934_726.las	01	520	55	61	73
934_728.las	01	1,620	48	51	04
934_730.las	01	5,100	59	70	75
934_732.las	01	1,260	54	65	04
934_734.las	01	1,440	47	56	04
934_736.las	01	1,120	45	56	04
934_738.las	01	3,580	50	59	04
934_740.las	01	1,100	60	63	65
934_742.las	01	860	67	71	71
934_744.las	01	680	70	72	71
934_746.las	01	1,240	51	64	04
934_748.las	01	860	58	66	71
934_750.las	01	300	65	67	65
934_752.las	01	1,080	63	71	71
934_754.las	01	5,100	65	76	79
934_756.las	01	3,640	66	72	75
934_758.las	01	4,920	38	29	04
934_760.las	01	260	21	24	02
934_762.las	01	5,100	23	24	03

1.2 Report on Intensity (Tiled Data) - continued

File	Minimum	Maximum	Mean	Median	Mode
934_764.las	01	5,100	24	26	03
934_766.las	01	5,100	23	24	03
934_768.las	01	1,600	24	24	23
934_770.las	01	5,100	28	29	03
934_772.las	01	4,400	32	36	04
934_774.las	01	1,680	28	18	04
934_776.las	01	1,700	40	43	47
934_778.las	01	980	27	28	27
934_780.las	01	145	32	32	30
934_782.las	01	72	29	33	34
934_784.las	01	1,140	30	34	38
934_786.las	01	720	36	41	03
934_788.las	01	180	27	31	03
934_790.las	01	143	23	21	03
934_792.las	01	156	23	20	03
934_794.las	01	180	21	14	03
934_796.las	01	880	30	31	03
934_798.las	01	112	21	13	04
934_800.las	01	77	34	35	34
934_802.las	01	75	41	43	44
934_804.las	01	86	38	39	43
934_806.las	01	520	30	31	30
934_808.las	01	70	32	33	34
934_810.las	01	79	36	36	35
934_812.las	01	99	39	39	39
934_814.las	01	220	31	31	29
934_816.las	01	118	31	32	31
934_818.las	01	89	32	34	34
934_820.las	01	560	27	28	04
936_702.las	01	1,000	43	55	04
936_704.las	01	420	35	28	04
936_706.las	01	800	41	48	04
936_708.las	01	880	61	76	84

1.2 Report on Intensity (Tiled Data) - continued

File	Minimum	Maximum	Mean	Median	Mode
936_710.las	01	860	38	33	04
936_712.las	01	900	27	09	04
936_714.las	01	4,200	50	60	04
936_716.las	01	720	42	54	04
936_718.las	01	2,540	52	62	65
936_720.las	01	176	69	70	71
936_722.las	33	116	78	79	79
936_724.las	01	720	80	82	84
936_726.las	01	1,280	51	54	71
936_728.las	01	5,000	45	46	04
936_730.las	01	3,640	54	63	75
936_732.las	01	1,960	62	69	75
936_734.las	01	660	57	62	62
936_736.las	01	2,580	36	44	04
936_738.las	01	116	59	62	62
936_740.las	01	340	60	63	62
936_742.las	01	178	69	72	75
936_744.las	01	400	64	71	73
936_746.las	01	2,500	36	25	04
936_748.las	01	176	62	67	67
936_750.las	01	160	65	66	66
936_752.las	01	780	70	78	81
936_754.las	01	680	61	72	76
936_756.las	01	700	72	77	79
936_758.las	01	560	34	26	03
936_760.las	01	1,140	17	19	02
936_762.las	01	1,060	21	23	03
936_764.las	01	960	19	19	03
936_766.las	01	5,100	20	21	03
936_768.las	01	1,460	15	12	03
936_770.las	01	1,680	23	21	03
936_772.las	01	300	26	28	04
936_774.las	01	680	36	41	04

1.2 Report on Intensity (Tiled Data) - continued

File	Minimum	Maximum	Mean	Median	Mode
936_776.las	01	300	37	38	27
936_778.las	01	220	29	29	26
936_780.las	01	160	33	33	30
936_782.las	01	86	31	36	03
936_784.las	01	124	23	18	03
936_786.las	01	141	21	14	03
936_788.las	01	500	28	33	03
936_790.las	01	76	24	23	03
936_792.las	01	500	26	29	03
936_794.las	01	100	32	38	41
936_796.las	01	84	37	44	47
936_798.las	01	180	37	43	47
936_800.las	01	400	21	13	03
936_802.las	01	380	30	35	04
936_804.las	01	1,560	41	43	47
936_806.las	01	73	22	25	27
936_808.las	01	73	31	33	33
936_810.las	01	125	32	32	30
936_812.las	01	104	37	38	39
936_814.las	01	119	33	33	30
936_816.las	01	340	31	32	32
936_818.las	01	123	35	35	35
936_820.las	01	107	35	39	04
938_702.las	01	1,280	38	45	04
938_704.las	01	1,220	36	29	04
938_706.las	01	125	57	67	71
938_708.las	01	123	61	73	79
938_710.las	01	1,320	33	13	04
938_712.las	01	780	41	38	04
938_714.las	01	1,460	35	29	04
938_716.las	01	4,800	44	55	04
938_718.las	01	1,140	52	62	04
938_720.las	01	460	67	74	78

1.2 Report on Intensity (Tiled Data) - continued

File	Minimum	Maximum	Mean	Median	Mode
938_722.las	01	1,460	74	79	81
938_724.las	01	1,460	72	80	83
938_726.las	01	860	47	53	04
938_728.las	01	5,100	44	44	04
938_730.las	01	3,400	44	44	05
938_732.las	01	1,740	51	56	06
938_734.las	01	3,440	57	63	66
938_736.las	01	900	59	66	67
938_738.las	01	2,040	57	62	65
938_740.las	01	4,700	67	72	78
938_742.las	01	340	72	74	74
938_744.las	01	198	68	77	81
938_746.las	01	2,400	47	58	04
938_748.las	01	161	68	71	73
938_750.las	01	135	67	68	71
938_752.las	01	460	56	67	05
938_754.las	01	122	77	80	79
938_756.las	01	170	72	78	79
938_758.las	01	129	31	21	03
938_760.las	01	800	15	15	02
938_762.las	01	74	18	18	03
938_764.las	01	1,900	19	20	03
938_766.las	01	380	15	17	02
938_768.las	01	1,020	17	15	02
938_770.las	01	92	23	21	04
938_772.las	01	188	26	22	04
938_774.las	01	220	41	49	04
938_776.las	01	1,340	38	41	43
938_778.las	01	620	22	23	03
938_780.las	01	78	23	23	03
938_782.las	01	780	23	21	03
938_784.las	01	83	23	19	03
938_786.las	01	82	19	12	03

1.2 Report on Intensity (Tiled Data) - continued

File	Minimum	Maximum	Mean	Median	Mode
938_788.las	01	129	23	26	03
938_790.las	01	80	18	11	03
938_792.las	01	980	21	18	03
938_794.las	01	89	33	40	45
938_796.las	01	2,000	42	44	44
938_798.las	01	87	39	39	36
938_800.las	01	99	40	40	39
938_802.las	01	500	29	32	04
938_804.las	01	1,280	25	28	04
938_806.las	01	94	26	27	27
938_808.las	01	67	29	30	30
938_810.las	01	1,620	34	35	30
938_812.las	01	97	39	40	39
938_814.las	01	87	34	33	30
938_816.las	01	85	31	31	30
938_818.las	01	127	34	34	34
938_820.las	01	1,060	40	39	39
940_702.las	01	200	49	57	59
940_704.las	01	1,380	31	22	04
940_706.las	01	1,140	45	57	04
940_708.las	01	167	63	73	75
940_710.las	01	5,100	27	09	04
940_712.las	01	4,860	48	62	04
940_714.las	01	128	63	69	71
940_716.las	01	124	63	64	66
940_718.las	01	186	65	68	71
940_720.las	01	166	64	68	70
940_722.las	01	940	55	69	78
940_724.las	01	2,260	42	39	05
940_726.las	01	5,100	42	42	04
940_728.las	01	4,640	41	39	04
940_730.las	01	2,240	41	36	05
940_732.las	01	2,960	56	62	79

1.2 Report on Intensity (Tiled Data) - continued

File	Minimum	Maximum	Mean	Median	Mode
940_734.las	01	400	50	56	64
940_736.las	01	138	50	56	59
940_738.las	01	183	61	64	65
940_740.las	01	5,100	51	59	64
940_742.las	01	240	65	67	67
940_744.las	01	1,860	43	52	04
940_746.las	01	1,440	50	63	04
940_748.las	01	183	68	71	71
940_750.las	01	540	65	66	70
940_752.las	01	182	45	54	04
940_754.las	01	740	63	76	82
940_756.las	01	163	61	74	81
940_758.las	01	220	26	19	04
940_760.las	01	260	16	19	02
940_762.las	01	110	19	21	02
940_764.las	01	500	20	23	03
940_766.las	01	71	19	20	02
940_768.las	01	113	19	20	03
940_770.las	01	169	16	12	04
940_772.las	01	180	23	13	04
940_774.las	01	1,960	56	63	67
940_776.las	01	100	35	38	04
940_778.las	01	1,120	18	15	03
940_780.las	01	157	20	22	03
940_782.las	01	300	29	32	30
940_784.las	01	90	35	37	37
940_786.las	01	900	26	27	03
940_788.las	01	700	30	35	38
940_790.las	01	820	38	40	41
940_792.las	01	5,100	35	38	43
940_794.las	01	84	37	41	41
940_796.las	01	80	40	44	45
940_798.las	01	3,640	39	40	39

1.2 Report on Intensity (Tiled Data) - continued

File	Minimum	Maximum	Mean	Median	Mode
940_800.las	01	75	38	37	33
940_802.las	01	85	37	43	47
940_804.las	01	420	19	12	03
940_806.las	01	126	29	31	30
940_808.las	01	77	26	29	30
940_810.las	01	146	29	34	35
940_812.las	01	161	40	43	43
940_814.las	01	97	33	32	30
940_816.las	01	580	35	34	33
940_818.las	01	151	36	37	36
940_820.las	01	182	38	38	39
942_702.las	01	145	66	67	68
942_704.las	01	123	59	70	71
942_706.las	01	1,420	42	53	04
942_708.las	01	1,380	50	66	04
942_710.las	01	900	34	15	04
942_712.las	01	133	62	72	79
942_714.las	01	170	47	59	04
942_716.las	01	110	58	60	59
942_718.las	01	2,780	58	61	61
942_720.las	01	175	59	64	67
942_722.las	01	5,100	53	65	71
942_724.las	01	2,180	65	75	79
942_726.las	01	5,100	47	52	04
942_728.las	01	5,100	43	47	04
942_730.las	01	2,280	44	43	05
942_732.las	01	5,100	54	59	05
942_734.las	01	420	56	58	55
942_736.las	01	480	57	61	62
942_738.las	01	380	61	68	71
942_740.las	01	5,100	66	71	71
942_742.las	01	1,360	56	68	75
942_744.las	01	1,340	58	72	04

1.2 Report on Intensity (Tiled Data) - continued

File	Minimum	Maximum	Mean	Median	Mode
942_746.las	01	340	67	76	82
942_748.las	01	119	70	72	73
942_750.las	01	220	67	69	71
942_752.las	01	880	47	54	05
942_754.las	01	195	57	74	83
942_756.las	01	740	40	37	04
942_758.las	01	205	31	26	03
942_760.las	01	560	21	24	02
942_762.las	01	90	29	29	26
942_764.las	01	3,720	28	28	26
942_766.las	01	480	26	27	26
942_768.las	01	1,240	29	28	23
942_770.las	01	2,660	19	16	04
942_772.las	01	103	16	10	04
942_774.las	01	2,220	37	39	04
942_776.las	01	99	21	12	04
942_778.las	01	93	19	16	03
942_780.las	01	72	30	36	39
942_782.las	01	69	30	33	41
942_784.las	01	600	35	35	35
942_786.las	01	840	37	38	34
942_788.las	01	78	37	38	37
942_790.las	01	1,180	35	38	39
942_792.las	01	77	35	39	39
942_794.las	01	84	43	44	43
942_796.las	01	85	40	45	47
942_798.las	01	89	40	43	43
942_800.las	01	88	40	42	43
942_802.las	01	103	43	45	43
942_804.las	01	1,180	30	33	39
942_806.las	01	133	32	33	29
942_808.las	01	77	31	31	30
942_810.las	01	88	35	36	33

1.2 Report on Intensity (Tiled Data) - continued

File	Minimum	Maximum	Mean	Median	Mode
942_812.las	01	108	40	41	43
942_814.las	01	93	33	33	31
942_816.las	01	179	33	33	32
942_818.las	01	480	33	37	38
942_820.las	01	220	38	39	39
944_702.las	03	109	67	68	70
944_704.las	01	186	66	68	67
944_706.las	01	940	45	58	04
944_708.las	01	2,700	49	64	04
944_710.las	01	880	55	70	04
944_712.las	01	3,840	64	72	75
944_714.las	01	2,480	54	63	04
944_716.las	01	1,140	60	62	59
944_718.las	01	120	63	68	70
944_720.las	01	2,460	52	62	73
944_722.las	01	320	68	73	75
944_724.las	01	182	74	77	79
944_726.las	01	220	61	64	65
944_728.las	01	5,100	53	56	64
944_730.las	01	4,560	45	48	04
944_732.las	01	2,220	58	68	74
944_734.las	01	1,340	64	66	64
944_736.las	01	122	59	60	61
944_738.las	01	2,140	62	64	64
944_740.las	01	1,520	50	60	04
944_742.las	01	1,180	43	55	04
944_744.las	01	500	67	74	75
944_746.las	01	180	75	77	79
944_748.las	01	200	67	71	73
944_750.las	01	240	67	70	71
944_752.las	01	660	53	64	04
944_754.las	01	520	37	28	04
944_756.las	01	133	30	12	04

1.2 Report on Intensity (Tiled Data) - continued

File	Minimum	Maximum	Mean	Median	Mode
944_758.las	01	800	27	21	03
944_760.las	01	500	10	06	02
944_762.las	01	180	22	23	02
944_764.las	01	560	30	30	30
944_766.las	01	99	24	25	25
944_768.las	01	300	24	24	23
944_770.las	01	138	30	31	04
944_772.las	01	180	31	37	04
944_774.las	01	760	28	19	04
944_776.las	01	111	18	11	04
944_778.las	01	3,700	24	29	03
944_780.las	01	71	24	29	03
944_782.las	01	880	31	38	44
944_784.las	01	108	36	36	33
944_786.las	01	940	34	38	04
944_788.las	01	78	35	35	34
944_790.las	01	156	32	36	39
944_792.las	01	72	38	41	42
944_794.las	01	78	43	45	44
944_796.las	01	83	33	38	43
944_798.las	01	85	41	42	43
944_800.las	01	75	40	40	39
944_802.las	01	93	42	44	43
944_804.las	02	82	36	36	38
944_806.las	01	70	34	35	32
944_808.las	01	102	35	35	35
944_810.las	01	99	36	36	35
944_812.las	01	760	40	41	43
944_814.las	01	111	33	33	31
944_816.las	01	300	34	35	33
944_818.las	01	180	36	36	37
944_820.las	01	129	39	39	39
946_702.las	01	500	64	66	66

1.2 Report on Intensity (Tiled Data) - continued

File	Minimum	Maximum	Mean	Median	Mode
946_704.las	01	460	61	66	66
946_706.las	01	1,260	43	53	04
946_708.las	01	1,500	57	70	75
946_710.las	01	740	64	75	76
946_712.las	01	180	75	78	79
946_714.las	01	5,100	64	68	71
946_716.las	01	5,100	58	63	65
946_718.las	01	980	59	67	71
946_720.las	01	580	54	64	04
946_722.las	01	113	68	76	78
946_724.las	01	200	75	80	83
946_726.las	01	4,840	60	63	75
946_728.las	01	4,100	54	54	55
946_730.las	01	1,820	48	58	04
946_732.las	01	1,060	60	69	75
946_734.las	01	480	52	59	62
946_736.las	01	5,100	57	59	59
946_738.las	01	182	62	66	69
946_740.las	01	660	35	31	04
946_742.las	01	181	57	68	73
946_744.las	01	121	71	74	73
946_746.las	03	123	80	81	81
946_748.las	01	116	68	77	82
946_750.las	01	161	51	61	05
946_752.las	01	780	48	58	04
946_754.las	01	660	42	50	04
946_756.las	01	5,100	30	11	04
946_758.las	01	720	34	25	03
946_760.las	01	195	15	17	03
946_762.las	01	172	16	09	03
946_764.las	01	77	24	26	03
946_766.las	01	90	26	26	25
946_768.las	01	5,100	29	28	23

1.2 Report on Intensity (Tiled Data) - continued

File	Minimum	Maximum	Mean	Median	Mode
946_770.las	01	1,320	38	45	50
946_772.las	01	600	46	47	48
946_774.las	01	160	34	40	04
946_776.las	01	760	25	23	04
946_778.las	01	71	21	19	03
946_780.las	01	76	18	14	03
946_782.las	01	560	25	29	03
946_784.las	01	158	32	36	04
946_786.las	01	84	27	26	03
946_788.las	01	81	28	33	03
946_790.las	01	440	30	35	39
946_792.las	01	75	40	42	42
946_794.las	01	88	43	44	46
946_796.las	01	1,100	36	39	39
946_798.las	01	77	45	46	47
946_800.las	02	71	42	42	43
946_802.las	01	81	40	42	43
946_804.las	01	77	37	38	41
946_806.las	01	70	30	31	30
946_808.las	01	70	29	29	27
946_810.las	01	980	35	35	33
946_812.las	01	95	37	37	33
946_814.las	01	161	32	32	31
946_816.las	01	240	31	31	31
946_818.las	01	160	35	35	35
948_702.las	01	540	57	63	65
948_704.las	01	1,000	55	64	67
948_706.las	01	860	58	69	75
948_708.las	01	380	72	75	75
948_710.las	01	920	50	66	05
948_712.las	01	2,120	74	75	71
948_714.las	01	121	67	68	66
948_716.las	01	186	52	62	66

1.2 Report on Intensity (Tiled Data) - continued

File	Minimum	Maximum	Mean	Median	Mode
948_718.las	01	5,100	45	56	05
948_720.las	01	1,000	54	63	67
948_722.las	01	1,080	68	78	81
948_724.las	01	480	75	77	79
948_726.las	01	360	62	63	62
948_728.las	01	4,240	58	61	71
948_730.las	01	5,100	54	62	75
948_732.las	01	120	67	71	78
948_734.las	01	940	53	61	62
948_736.las	01	260	61	63	62
948_738.las	01	121	64	65	67
948_740.las	01	580	44	55	04
948_742.las	01	780	43	50	04
948_744.las	01	1,740	58	68	71
948_746.las	01	125	80	81	83
948_748.las	01	920	65	76	83
948_750.las	01	620	43	52	04
948_752.las	01	5,100	54	58	04
948_754.las	01	800	55	66	04
948_756.las	01	260	40	47	04
948_758.las	01	198	33	26	03
948_760.las	01	135	20	21	21
948_762.las	01	79	22	23	03
948_764.las	01	2,260	25	25	26
948_766.las	01	71	24	24	20
948_768.las	01	83	28	29	21
948_770.las	01	88	39	44	47
948_772.las	01	5,100	47	48	48
948_774.las	01	93	47	49	51
948_776.las	01	1,480	20	14	03
948_778.las	01	720	28	33	38
948_780.las	01	140	22	25	03
948_782.las	01	70	19	15	03

1.2 Report on Intensity (Tiled Data) - continued

File	Minimum	Maximum	Mean	Median	Mode
948_784.las	01	85	19	13	03
948_786.las	01	134	30	31	03
948_788.las	01	840	34	39	43
948_790.las	01	173	32	37	39
948_792.las	01	70	38	42	44
948_794.las	01	780	43	45	47
948_796.las	01	96	43	44	43
948_798.las	01	81	41	43	43
948_800.las	01	75	41	42	42
948_802.las	01	77	40	40	39
948_804.las	01	89	37	38	41
948_806.las	01	63	28	27	26
948_808.las	01	320	27	27	27
948_810.las	01	181	33	32	30
948_812.las	01	107	35	36	39
948_814.las	01	320	32	32	30
948_816.las	01	440	32	31	30
948_818.las	01	89	38	38	38
950_702.las	01	146	61	70	73
950_704.las	01	2,720	49	61	04
950_706.las	01	137	67	72	75
950_708.las	01	116	68	70	71
950_710.las	01	620	67	73	75
950_712.las	01	920	51	64	04
950_714.las	01	178	66	67	66
950_716.las	01	2,420	33	35	04
950_718.las	01	900	53	60	62
950_720.las	01	720	60	63	67
950_722.las	01	113	73	75	75
950_724.las	01	260	77	79	79
950_726.las	01	400	64	65	55
950_728.las	01	2,360	59	61	62
950_730.las	01	1,820	57	69	78

1.2 Report on Intensity (Tiled Data) - continued

File	Minimum	Maximum	Mean	Median	Mode
950_732.las	01	126	62	69	74
950_734.las	01	1,660	59	63	62
950_736.las	01	99	62	62	62
950_738.las	01	620	58	62	62
950_740.las	01	1,120	55	60	62
950_742.las	01	1,740	47	57	04
950_744.las	01	980	49	64	04
950_746.las	01	119	71	77	79
950_748.las	01	660	64	70	71
950_750.las	01	860	45	54	04
950_752.las	01	240	41	49	04
950_754.las	01	760	36	29	04
950_756.las	01	138	27	08	03
950_758.las	01	1,120	36	32	03
950_760.las	01	600	21	22	21
950_762.las	01	85	22	22	23
950_764.las	01	82	30	31	30
950_766.las	01	97	22	22	22
950_768.las	01	70	24	22	20
950_770.las	01	400	36	39	39
950_772.las	01	89	47	47	47
950_774.las	01	88	48	49	48
950_776.las	01	98	27	27	04
950_778.las	01	71	30	34	38
950_780.las	01	420	30	31	29
950_782.las	01	136	32	35	35
950_784.las	01	76	35	36	35
950_786.las	01	4,100	34	34	33
950_788.las	01	760	23	26	03
950_790.las	01	460	38	39	39
950_792.las	01	75	40	41	39
950_794.las	01	720	41	44	47
950_796.las	01	880	44	45	45

1.2 Report on Intensity (Tiled Data) - continued

File	Minimum	Maximum	Mean	Median	Mode
950_798.las	01	740	42	42	42
950_800.las	01	99	36	40	41
950_802.las	01	840	38	42	43
950_804.las	01	185	37	38	39
950_806.las	01	75	31	31	25
950_808.las	01	74	28	27	26
950_810.las	01	83	33	34	35
950_812.las	01	124	36	37	34
950_814.las	01	180	33	33	30
950_816.las	01	102	33	33	33
950_818.las	01	1,680	37	38	39
952_702.las	01	1,840	40	46	04
952_704.las	01	320	57	65	66
952_706.las	01	127	67	68	68
952_708.las	01	1,120	65	69	70
952_710.las	01	5,100	54	66	05
952_712.las	01	2,960	47	57	04
952_714.las	01	3,780	44	54	04
952_716.las	01	160	51	57	57
952_718.las	01	108	63	68	71
952_720.las	01	172	69	71	74
952_722.las	01	166	76	80	81
952_724.las	07	124	82	83	84
952_726.las	01	184	66	68	77
952_728.las	01	1,640	58	63	66
952_730.las	01	1,260	54	65	06
952_732.las	01	2,740	52	61	05
952_734.las	01	280	69	70	71
952_736.las	24	104	66	67	68
952_738.las	01	940	61	63	65
952_740.las	01	400	68	69	71
952_742.las	01	780	62	69	71
952_744.las	01	1,400	43	50	04

1.2 Report on Intensity (Tiled Data) - continued

File	Minimum	Maximum	Mean	Median	Mode
952_746.las	01	1,000	55	70	05
952_748.las	01	760	57	66	71
952_750.las	01	184	41	51	04
952_752.las	01	5,100	41	49	04
952_754.las	01	2,560	48	61	04
952_756.las	01	600	33	18	04
952_758.las	01	200	37	26	21
952_760.las	01	76	20	21	21
952_762.las	01	150	24	25	02
952_764.las	01	170	26	26	23
952_766.las	01	165	23	23	22
952_768.las	01	102	25	24	23
952_770.las	01	92	40	42	43
952_772.las	01	112	47	47	47
952_774.las	01	94	48	51	51
952_776.las	01	100	34	32	28
952_778.las	01	620	26	29	30
952_780.las	01	67	26	28	28
952_782.las	01	69	30	31	30
952_784.las	01	78	35	37	33
952_786.las	01	114	44	45	47
952_788.las	01	700	26	30	03
952_790.las	01	74	31	33	31
952_792.las	01	86	36	37	39
952_794.las	01	76	41	43	43
952_796.las	01	980	43	47	48
952_798.las	01	180	37	41	41
952_800.las	01	600	26	25	04
952_802.las	01	1,140	36	42	04
952_804.las	01	320	33	35	04
952_806.las	01	198	24	27	03
952_808.las	01	69	26	30	04
952_810.las	01	90	28	32	38

1.2 Report on Intensity (Tiled Data) - continued

File	Minimum	Maximum	Mean	Median	Mode
952_812.las	01	660	38	40	43
952_814.las	01	130	36	37	34
952_816.las	01	2,920	33	33	33
952_818.las	01	166	34	34	33
954_702.las	01	1,600	61	69	71
954_704.las	01	960	55	65	67
954_706.las	01	540	61	66	67
954_708.las	01	820	68	78	79
954_710.las	01	3,240	56	71	05
954_712.las	01	5,100	69	73	83
954_714.las	01	960	64	65	65
954_716.las	01	240	64	66	65
954_718.las	01	400	67	70	71
954_720.las	01	260	73	75	75
954_722.las	01	2,800	77	78	79
954_724.las	01	980	63	77	83
954_726.las	01	900	67	68	66
954_728.las	01	3,360	43	49	04
954_730.las	01	1,940	52	63	71
954_732.las	01	340	66	72	79
954_734.las	01	400	51	53	52
954_736.las	01	320	58	59	59
954_738.las	01	620	61	61	59
954_740.las	01	1,040	59	59	55
954_742.las	01	140	64	70	75
954_744.las	01	920	53	65	73
954_746.las	01	460	52	64	05
954_748.las	01	840	30	13	04
954_750.las	01	480	32	36	04
954_752.las	01	5,100	31	22	04
954_754.las	01	122	59	68	71
954_756.las	01	139	38	35	04
954_758.las	01	124	29	20	04

1.2 Report on Intensity (Tiled Data) - continued

File	Minimum	Maximum	Mean	Median	Mode
954_760.las	01	240	18	20	20
954_762.las	01	73	24	24	19
954_764.las	01	68	28	28	23
954_766.las	01	57	23	23	23
954_768.las	01	85	27	24	23
954_770.las	01	82	42	44	47
954_772.las	01	103	54	54	48
954_774.las	01	157	48	47	43
954_776.las	01	99	34	32	25
954_778.las	01	460	27	27	27
954_780.las	01	65	25	27	28
954_782.las	01	940	27	29	29
954_784.las	01	74	33	36	38
954_786.las	01	77	39	39	38
954_788.las	01	660	33	34	32
954_790.las	01	700	34	35	32
954_792.las	01	320	36	37	33
954_794.las	01	1,020	37	43	48
954_796.las	01	94	27	27	03
954_798.las	01	240	32	39	03
954_800.las	01	820	39	45	47
954_802.las	01	1,420	44	46	47
954_804.las	01	760	39	40	39
954_806.las	01	620	30	32	30
954_808.las	01	420	34	35	38
954_810.las	01	161	31	31	30
954_812.las	01	113	38	38	39
954_814.las	01	128	31	32	29
954_816.las	01	2,960	34	33	30
954_818.las	01	152	37	36	35
956_702.las	01	280	54	66	71
956_704.las	01	980	58	64	62
956_706.las	01	126	70	74	75

1.2 Report on Intensity (Tiled Data) - continued

File	Minimum	Maximum	Mean	Median	Mode
956_708.las	01	240	67	77	79
956_710.las	01	1,040	78	85	87
956_712.las	01	172	59	69	87
956_714.las	01	127	65	65	63
956_716.las	01	220	57	61	62
956_718.las	01	124	50	56	55
956_720.las	01	5,100	64	71	73
956_722.las	01	196	76	77	78
956_724.las	01	194	62	72	78
956_726.las	01	800	66	67	65
956_728.las	01	114	37	41	04
956_730.las	01	1,780	66	70	74
956_732.las	01	1,160	69	73	79
956_734.las	01	480	58	59	59
956_736.las	01	240	59	62	63
956_738.las	01	540	60	69	71
956_740.las	01	320	60	62	62
956_742.las	01	280	69	71	71
956_744.las	01	1,920	54	67	04
956_746.las	01	5,100	52	62	05
956_748.las	01	960	27	08	04
956_750.las	01	1,140	26	09	03
956_752.las	01	4,140	42	50	04
956_754.las	01	199	47	56	04
956_756.las	01	209	60	71	78
956_758.las	01	118	48	35	22
956_760.las	01	58	24	25	25
956_762.las	01	700	24	24	23
956_764.las	01	163	29	29	30
956_766.las	01	73	24	23	22
956_768.las	01	133	25	24	23
956_770.las	01	84	41	46	47
956_772.las	01	143	54	55	48

1.2 Report on Intensity (Tiled Data) - continued

File	Minimum	Maximum	Mean	Median	Mode
956_774.las	01	95	54	56	59
956_776.las	01	860	40	37	30
956_778.las	01	800	30	30	28
956_780.las	01	74	30	30	30
956_782.las	01	560	32	32	30
956_784.las	01	740	33	36	36
956_786.las	01	89	42	44	43
956_788.las	01	75	32	34	35
956_790.las	01	74	19	14	03
956_792.las	01	900	23	20	03
956_794.las	01	137	20	12	03
956_796.las	01	113	29	34	04
956_798.las	01	78	37	42	43
956_800.las	01	78	39	44	47
956_802.las	01	580	44	46	47
956_804.las	01	84	38	41	47
956_806.las	01	1,640	33	33	32
956_808.las	01	139	31	31	30
956_810.las	01	78	31	31	30
956_812.las	01	85	38	38	39
956_814.las	01	200	34	34	30
956_816.las	01	95	32	31	30
956_818.las	01	680	35	36	35
958_702.las	01	1,620	34	37	04
958_704.las	01	880	42	47	04
958_706.las	01	135	62	71	73
958_708.las	01	1,480	54	67	04
958_710.las	01	1,080	55	67	04
958_712.las	01	1,580	58	68	04
958_714.las	01	400	63	66	67
958_716.las	01	700	53	57	57
958_718.las	01	160	54	58	59
958_720.las	01	680	55	67	75

1.2 Report on Intensity (Tiled Data) - continued

File	Minimum	Maximum	Mean	Median	Mode
958_722.las	01	185	74	76	78
958_724.las	01	2,720	74	77	75
958_726.las	01	1,200	54	60	65
958_728.las	01	129	58	65	71
958_730.las	01	3,360	66	73	75
958_732.las	01	480	61	64	65
958_734.las	01	820	61	62	62
958_736.las	01	1,040	60	62	62
958_738.las	01	840	55	61	62
958_740.las	01	1,380	41	49	04
958_742.las	01	1,540	50	62	05
958_744.las	01	340	43	49	05
958_746.las	01	860	39	44	04
958_748.las	01	1,640	33	31	04
958_750.las	01	460	29	25	04
958_752.las	01	184	36	36	04
958_754.las	01	940	72	80	83
958_756.las	01	146	63	73	79
958_758.las	01	188	45	32	23
958_760.las	01	1,020	21	23	23
958_762.las	01	105	23	23	23
958_764.las	01	176	25	25	23
958_766.las	01	69	26	26	25
958_768.las	01	194	29	28	25
958_770.las	01	93	43	46	48
958_772.las	01	180	46	48	48
958_774.las	01	98	42	49	55
958_776.las	01	186	35	34	29
958_778.las	01	160	31	31	30
958_780.las	01	80	27	31	32
958_782.las	01	92	26	29	04
958_784.las	01	77	26	30	04
958_786.las	01	161	32	35	04

1.2 Report on Intensity (Tiled Data) - continued

File	Minimum	Maximum	Mean	Median	Mode
958_788.las	01	97	17	11	03
958_790.las	01	123	17	11	03
958_792.las	01	130	28	35	03
958_794.las	01	880	28	33	04
958_796.las	01	88	29	33	04
958_798.las	01	105	23	17	04
958_800.las	01	79	33	40	47
958_802.las	01	2,420	34	42	48
958_804.las	01	98	35	38	47
958_806.las	01	560	32	31	28
958_808.las	01	140	30	32	33
958_810.las	01	74	37	37	37
958_812.las	01	96	38	38	39
958_814.las	01	146	37	35	30
958_816.las	01	198	30	30	30
958_818.las	01	200	35	36	35
960_702.las	01	2,280	34	35	03
960_704.las	01	3,760	35	36	04
960_706.las	01	2,020	34	35	03
960_708.las	01	2,160	34	19	04
960_710.las	01	2,400	59	73	78
960_712.las	01	1,500	36	24	04
960_714.las	01	2,120	38	42	04
960_716.las	01	1,700	42	50	04
960_718.las	01	3,500	44	55	04
960_720.las	01	880	36	34	04
960_722.las	01	1,460	43	56	04
960_724.las	01	1,360	47	56	04
960_726.las	01	1,220	63	65	65
960_728.las	01	360	64	66	71
960_730.las	01	3,160	65	69	71
960_732.las	01	140	73	76	79
960_734.las	01	2,080	55	56	55

1.2 Report on Intensity (Tiled Data) - continued

File	Minimum	Maximum	Mean	Median	Mode
960_736.las	01	1,140	51	55	55
960_738.las	01	2,860	59	64	67
960_740.las	01	700	58	63	65
960_742.las	01	1,620	44	53	04
960_744.las	01	1,020	30	11	04
960_746.las	01	178	39	43	04
960_748.las	01	1,040	31	23	04
960_750.las	01	108	26	10	03
960_752.las	01	1,320	29	10	04
960_754.las	01	660	55	73	04
960_756.las	01	780	77	81	86
960_758.las	01	118	50	36	27
960_760.las	01	65	21	22	22
960_762.las	01	92	24	24	20
960_764.las	01	171	26	26	27
960_766.las	01	93	26	26	24
960_768.las	01	5,100	20	20	03
960_770.las	01	170	40	43	43
960_772.las	01	163	45	47	47
960_774.las	01	5,100	54	55	55
960_776.las	01	93	33	32	25
960_778.las	01	580	34	34	35
960_780.las	01	196	26	28	03
960_782.las	01	74	18	15	03
960_784.las	01	680	25	29	04
960_786.las	01	600	28	31	04
960_788.las	01	560	19	14	03
960_790.las	01	104	34	39	39
960_792.las	01	85	33	38	41
960_794.las	01	97	38	39	39
960_796.las	01	5,100	38	40	39
960_798.las	01	86	27	31	03
960_800.las	01	116	21	15	03

1.2 Report on Intensity (Tiled Data) - continued

File	Minimum	Maximum	Mean	Median	Mode
960_802.las	01	1,000	26	23	04
960_804.las	01	129	33	38	04
960_806.las	01	75	27	30	36
960_808.las	01	99	23	27	03
960_810.las	01	148	38	39	39
960_812.las	01	93	38	40	43
960_814.las	01	153	33	32	30
960_816.las	01	300	37	38	34
960_818.las	01	740	37	36	34
962_702.las	01	1,580	30	25	03
962_704.las	01	5,100	52	61	03
962_706.las	01	720	49	62	04
962_708.las	01	860	44	52	04
962_710.las	01	620	67	77	78
962_712.las	01	1,200	44	50	04
962_714.las	01	5,100	44	54	04
962_716.las	01	1,160	48	55	55
962_718.las	01	109	41	53	04
962_720.las	01	1,600	53	64	71
962_722.las	01	1,800	42	42	04
962_724.las	01	123	79	82	82
962_726.las	01	115	63	67	68
962_728.las	01	131	64	65	71
962_730.las	01	380	68	70	71
962_732.las	01	400	69	70	67
962_734.las	02	740	59	59	57
962_736.las	01	1,100	55	56	55
962_738.las	03	150	61	62	62
962_740.las	01	186	58	64	66
962_742.las	01	2,480	41	48	04
962_744.las	01	1,540	31	12	04
962_746.las	01	940	39	40	04
962_748.las	01	860	42	51	04

1.2 Report on Intensity (Tiled Data) - continued

File	Minimum	Maximum	Mean	Median	Mode
962_750.las	01	1,100	38	50	03
962_752.las	01	1,180	41	46	04
962_754.las	01	460	58	72	78
962_756.las	01	159	72	80	87
962_758.las	01	144	52	43	23
962_760.las	01	64	21	21	21
962_762.las	01	70	27	27	21
962_764.las	01	73	28	28	27
962_766.las	01	65	24	25	25
962_768.las	01	176	15	11	03
962_770.las	01	760	31	33	04
962_772.las	01	162	32	35	04
962_774.las	01	1,520	49	56	59
962_776.las	01	97	32	30	24
962_778.las	01	160	22	24	03
962_780.las	01	68	20	18	03
962_782.las	01	84	30	34	37
962_784.las	01	460	35	39	39
962_786.las	01	79	38	39	36
962_788.las	01	540	35	35	33
962_790.las	01	105	35	37	39
962_792.las	01	73	25	29	03
962_794.las	01	79	35	37	36
962_796.las	01	97	39	41	41
962_798.las	01	76	35	37	37
962_800.las	01	114	33	39	43
962_802.las	01	540	30	37	03
962_804.las	01	91	37	38	41
962_806.las	01	280	31	33	32
962_808.las	01	170	20	18	03
962_810.las	01	100	24	24	03
962_812.las	01	580	33	37	04
962_814.las	01	93	32	35	34

1.2 Report on Intensity (Tiled Data) - continued

File	Minimum	Maximum	Mean	Median	Mode
962_816.las	01	85	36	37	35
962_818.las	01	87	34	35	34
964_702.las	01	1,500	29	19	03
964_704.las	01	980	45	56	04
964_706.las	01	1,140	66	71	74
964_708.las	01	120	62	70	74
964_710.las	01	1,340	65	74	75
964_712.las	01	940	68	77	87
964_714.las	01	240	69	68	62
964_716.las	01	920	46	57	59
964_718.las	01	163	36	37	04
964_720.las	01	1,120	39	45	04
964_722.las	01	115	69	75	75
964_724.las	01	1,020	43	49	04
964_726.las	01	2,280	56	62	73
964_728.las	01	180	49	58	04
964_730.las	01	1,760	61	67	71
964_732.las	01	2,240	68	72	76
964_734.las	01	188	59	60	62
964_736.las	01	169	55	56	55
964_738.las	03	108	63	63	65
964_740.las	01	900	63	66	67
964_742.las	01	1,380	42	47	04
964_744.las	01	1,520	39	47	04
964_746.las	01	1,980	46	56	04
964_748.las	01	1,200	39	47	04
964_750.las	01	1,740	32	36	03
964_752.las	01	188	46	53	04
964_754.las	01	560	73	79	83
964_756.las	01	620	40	33	04
964_758.las	01	186	41	26	21
964_760.las	01	57	19	22	23
964_762.las	01	70	25	25	22

1.2 Report on Intensity (Tiled Data) - continued

File	Minimum	Maximum	Mean	Median	Mode
964_764.las	01	76	24	26	27
964_766.las	01	5,100	18	21	02
964_768.las	01	75	24	26	02
964_770.las	01	111	25	21	04
964_772.las	01	168	28	20	04
964_774.las	01	4,720	39	47	04
964_776.las	01	124	29	30	03
964_778.las	01	74	17	13	03
964_780.las	01	120	24	28	03
964_782.las	01	82	29	29	29
964_784.las	01	1,020	34	36	38
964_786.las	01	720	40	41	39
964_788.las	01	580	40	41	43
964_790.las	01	620	36	37	39
964_792.las	01	560	32	36	39
964_794.las	01	93	37	38	39
964_796.las	01	97	39	41	42
964_798.las	01	86	40	40	39
964_800.las	01	71	38	41	43
964_802.las	01	940	40	42	44
964_804.las	01	159	37	39	41
964_806.las	01	75	31	32	30
964_808.las	01	72	30	32	33
964_810.las	01	85	36	38	39
964_812.las	01	820	29	33	03
964_814.las	01	143	38	40	39
964_816.las	01	163	36	37	39
964_818.las	01	84	38	37	34
966_702.las	01	1,040	42	50	03
966_704.las	01	820	66	72	71
966_706.las	01	1,080	68	74	75
966_708.las	01	148	70	73	73
966_710.las	01	680	59	71	75

1.2 Report on Intensity (Tiled Data) - continued

File	Minimum	Maximum	Mean	Median	Mode
966_712.las	01	600	65	68	71
966_714.las	01	780	64	65	65
966_716.las	01	680	64	64	64
966_718.las	01	114	52	60	63
966_720.las	01	840	59	70	71
966_722.las	06	113	78	80	79
966_724.las	01	180	76	77	79
966_726.las	01	1,080	57	63	73
966_728.las	01	120	56	61	62
966_730.las	01	2,980	54	64	71
966_732.las	01	183	68	71	78
966_734.las	01	700	60	63	65
966_736.las	01	240	57	61	62
966_738.las	01	1,800	61	65	67
966_740.las	01	420	59	65	67
966_742.las	01	1,840	44	52	04
966_744.las	01	1,960	40	51	04
966_746.las	01	1,140	44	56	04
966_748.las	01	1,920	59	66	71
966_750.las	01	1,440	38	48	03
966_752.las	01	1,520	51	61	03
966_754.las	01	193	62	75	79
966_756.las	01	320	68	74	79
966_758.las	01	119	48	63	19
966_760.las	01	99	21	22	23
966_762.las	01	71	26	26	23
966_764.las	01	183	31	30	28
966_766.las	01	180	27	29	25
966_768.las	01	75	28	27	24
966_770.las	01	143	38	43	47
966_772.las	01	95	47	47	46
966_774.las	01	300	28	20	04
966_776.las	01	140	24	18	04

1.2 Report on Intensity (Tiled Data) - continued

File	Minimum	Maximum	Mean	Median	Mode
966_778.las	01	76	22	24	03
966_780.las	01	640	27	30	30
966_782.las	01	440	23	28	03
966_784.las	01	79	38	40	39
966_786.las	01	79	38	39	39
966_788.las	01	180	37	37	37
966_790.las	01	520	36	36	34
966_792.las	01	70	37	38	35
966_794.las	01	80	38	39	39
966_796.las	01	1,180	41	43	43
966_798.las	01	88	44	46	47
966_800.las	01	81	30	34	04
966_802.las	01	96	41	44	46
966_804.las	01	81	43	43	38
966_806.las	01	72	31	32	32
966_808.las	01	75	32	33	33
966_810.las	01	1,100	39	40	41
966_812.las	01	87	41	41	43
966_814.las	01	156	36	38	34
966_816.las	01	900	33	37	41
966_818.las	01	86	33	37	39
968_702.las	01	200	59	62	55
968_704.las	01	520	64	69	65
968_706.las	01	320	73	74	71
968_708.las	01	540	73	75	76
968_710.las	01	161	65	76	79
968_712.las	01	116	69	73	76
968_714.las	01	1,460	65	66	66
968_716.las	01	1,480	67	68	68
968_718.las	01	300	61	64	67
968_720.las	01	260	67	69	68
968_722.las	01	3,500	74	74	74
968_724.las	01	380	82	83	81

1.2 Report on Intensity (Tiled Data) - continued

File	Minimum	Maximum	Mean	Median	Mode
968_726.las	01	640	47	56	04
968_728.las	01	119	56	63	70
968_730.las	01	160	72	73	71
968_732.las	01	1,680	65	68	74
968_734.las	01	2,840	58	60	62
968_736.las	01	155	65	65	65
968_738.las	01	780	68	71	71
968_740.las	01	4,440	62	66	66
968_742.las	01	1,380	40	45	04
968_744.las	01	5,100	42	52	04
968_746.las	01	240	48	60	04
968_748.las	01	122	34	35	04
968_750.las	01	1,320	33	32	04
968_752.las	01	121	66	73	76
968_754.las	01	880	69	79	83
968_756.las	01	340	81	83	87
968_758.las	01	169	51	39	23
968_760.las	01	78	21	21	21
968_762.las	01	79	29	29	23
968_764.las	01	220	18	18	03
968_766.las	01	240	27	28	27
968_768.las	01	840	30	27	25
968_770.las	01	87	41	45	46
968_772.las	01	87	47	49	55
968_774.las	01	141	50	52	55
968_776.las	01	980	34	36	04
968_778.las	01	75	28	29	27
968_780.las	01	66	29	29	27
968_782.las	01	660	31	31	27
968_784.las	01	94	31	34	33
968_786.las	01	103	36	35	35
968_788.las	01	75	38	38	39
968_790.las	01	79	37	37	36

1.2 Report on Intensity (Tiled Data) - continued

File	Minimum	Maximum	Mean	Median	Mode
968_792.las	01	76	39	39	38
968_794.las	01	84	47	48	47
968_796.las	01	96	38	44	48
968_798.las	01	240	27	25	04
968_800.las	01	140	30	37	04
968_802.las	01	77	40	43	46
968_804.las	01	87	40	41	43
968_806.las	01	77	34	34	33
968_808.las	01	64	33	33	33
968_810.las	01	71	38	38	38
968_812.las	02	94	39	40	42
968_814.las	01	81	35	35	33
968_816.las	01	820	33	35	35
968_818.las	01	146	32	34	36
970_702.las	01	2,380	58	63	75
970_704.las	01	181	61	71	75
970_706.las	01	180	52	67	04
970_708.las	01	560	64	73	75
970_710.las	01	520	70	74	75
970_712.las	01	123	68	69	74
970_714.las	01	1,280	62	62	59
970_716.las	01	1,100	60	60	59
970_718.las	01	117	59	60	59
970_720.las	01	121	64	67	71
970_722.las	01	5,100	74	75	75
970_724.las	01	420	71	80	87
970_726.las	01	820	50	56	04
970_728.las	01	400	61	63	66
970_730.las	01	124	66	67	67
970_732.las	01	800	55	60	62
970_734.las	01	106	54	56	55
970_736.las	01	960	51	59	62
970_738.las	01	1,300	52	61	66

1.2 Report on Intensity (Tiled Data) - continued

File	Minimum	Maximum	Mean	Median	Mode
970_740.las	01	160	65	67	67
970_742.las	01	220	32	20	04
970_744.las	01	760	58	65	71
970_746.las	01	1,360	45	56	04
970_748.las	01	2,600	35	38	04
970_750.las	01	115	43	55	04
970_752.las	01	1,220	61	73	79
970_754.las	01	192	85	86	87
970_756.las	01	131	84	86	91
970_758.las	01	128	51	35	27
970_760.las	01	62	22	23	23
970_762.las	01	380	28	29	27
970_764.las	01	125	23	26	03
970_766.las	01	65	26	29	29
970_768.las	01	780	29	28	27
970_770.las	01	171	41	45	48
970_772.las	01	92	47	49	51
970_774.las	01	107	49	52	55
970_776.las	01	620	38	38	31
970_778.las	01	740	30	32	33
970_780.las	01	86	28	28	28
970_782.las	01	560	29	29	27
970_784.las	01	620	38	39	39
970_786.las	01	820	39	39	39
970_788.las	01	161	37	39	39
970_790.las	01	1,320	37	39	39
970_792.las	01	1,680	34	38	38
970_794.las	01	157	30	36	03
970_796.las	01	1,900	36	43	03
970_798.las	01	940	40	44	48
970_800.las	01	93	36	41	45
970_802.las	01	3,520	37	43	47
970_804.las	01	380	39	40	34

1.2 Report on Intensity (Tiled Data) - continued

File	Minimum	Maximum	Mean	Median	Mode
970_806.las	01	1,420	35	36	36
970_808.las	01	64	35	35	35
970_810.las	01	320	39	39	38
970_812.las	01	101	42	43	45
970_814.las	01	140	37	37	34
970_816.las	01	171	32	32	31
970_818.las	01	160	30	30	30
972_702.las	01	800	30	21	03
972_704.las	01	2,340	36	31	04
972_706.las	01	900	44	55	04
972_708.las	01	1,140	64	73	78
972_710.las	01	760	50	65	05
972_712.las	01	191	69	75	78
972_714.las	01	106	65	65	65
972_716.las	01	360	66	66	64
972_718.las	02	191	64	64	64
972_720.las	01	115	63	66	67
972_722.las	01	280	74	76	78
972_724.las	01	117	71	77	75
972_726.las	01	440	53	60	04
972_728.las	01	183	62	64	65
972_730.las	01	5,100	69	71	62
972_732.las	01	1,400	52	58	05
972_734.las	01	320	60	60	59
972_736.las	01	179	61	64	71
972_738.las	01	640	46	55	04
972_740.las	01	1,140	52	62	65
972_742.las	01	1,440	33	17	04
972_744.las	01	1,720	52	61	04
972_746.las	01	340	46	59	04
972_748.las	01	114	66	69	70
972_750.las	01	110	67	67	70
972_752.las	01	1,240	71	74	79

1.2 Report on Intensity (Tiled Data) - continued

File	Minimum	Maximum	Mean	Median	Mode
972_754.las	01	144	81	84	87
972_756.las	01	120	78	81	79
972_758.las	01	780	47	33	25
972_760.las	01	780	19	20	21
972_762.las	01	2,140	26	26	23
972_764.las	01	116	27	28	28
972_766.las	01	79	24	24	23
972_768.las	01	136	28	27	24
972_770.las	01	95	38	40	45
972_772.las	01	92	52	52	55
972_774.las	01	125	58	59	59
972_776.las	01	540	41	38	30
972_778.las	01	68	29	29	28
972_780.las	01	63	29	30	30
972_782.las	01	640	27	29	29
972_784.las	01	107	29	30	29
972_786.las	01	106	35	39	43
972_788.las	01	120	34	38	39
972_790.las	01	1,600	21	17	03
972_792.las	01	160	22	19	03
972_794.las	01	1,240	20	12	03
972_796.las	01	95	25	23	03
972_798.las	01	1,480	40	46	48
972_800.las	01	126	35	39	39
972_802.las	01	110	40	41	39
972_804.las	01	84	38	40	43
972_806.las	01	71	29	32	35
972_808.las	01	67	31	33	34
972_810.las	01	99	33	37	39
972_812.las	01	109	33	38	04
972_814.las	01	131	32	36	36
972_816.las	01	1,380	31	34	34
972_818.las	01	87	39	37	35

1.2 Report on Intensity (Tiled Data) - continued

File	Minimum	Maximum	Mean	Median	Mode
974_702.las	01	320	52	61	65
974_704.las	01	152	38	48	04
974_706.las	01	840	56	65	67
974_708.las	01	1,200	67	70	71
974_710.las	01	500	68	74	75
974_712.las	01	2,840	61	73	79
974_714.las	01	1,060	65	66	66
974_716.las	01	160	65	65	64
974_718.las	01	107	66	66	65
974_720.las	01	107	66	67	70
974_722.las	02	124	78	79	81
974_724.las	01	680	76	80	84
974_726.las	01	760	66	68	70
974_728.las	01	153	65	68	71
974_730.las	01	560	69	72	71
974_732.las	01	1,120	55	64	05
974_734.las	01	420	59	63	62
974_736.las	01	2,820	51	57	58
974_738.las	01	500	39	44	03
974_740.las	01	280	56	61	62
974_742.las	01	5,060	60	67	70
974_744.las	01	1,300	52	60	64
974_746.las	01	1,360	56	66	71
974_748.las	01	720	59	70	75
974_750.las	01	3,200	45	54	04
974_752.las	01	158	37	37	04
974_754.las	01	200	50	62	04
974_756.las	01	1,080	69	79	79
974_758.las	01	202	41	29	03
974_760.las	01	560	17	20	03
974_762.las	01	1,040	29	29	27
974_764.las	01	1,140	26	27	25
974_766.las	01	83	25	26	26

1.2 Report on Intensity (Tiled Data) - continued

File	Minimum	Maximum	Mean	Median	Mode
974_768.las	01	200	28	27	23
974_770.las	01	83	38	41	47
974_772.las	01	96	48	50	51
974_774.las	01	98	57	60	62
974_776.las	01	2,580	36	36	26
974_778.las	01	125	25	27	27
974_780.las	01	68	24	26	03
974_782.las	01	108	21	23	03
974_784.las	01	165	20	21	03
974_786.las	01	186	24	24	03
974_788.las	01	440	22	21	03
974_790.las	01	86	22	18	03
974_792.las	01	1,880	25	30	03
974_794.las	01	260	30	36	03
974_796.las	01	81	41	41	39
974_798.las	01	90	43	44	43
974_800.las	01	82	39	39	38
974_802.las	01	197	36	38	39
974_804.las	01	84	40	41	43
974_806.las	01	640	29	29	25
974_808.las	01	78	22	26	03
974_810.las	01	700	20	12	03
974_812.las	01	960	31	35	04
974_814.las	01	440	31	35	04
974_816.las	01	240	37	41	47
974_818.las	01	115	35	37	36
976_702.las	01	860	58	61	62
976_704.las	01	188	47	57	04
976_706.las	01	1,280	41	50	04
976_708.las	01	2,000	39	38	04
976_710.las	01	1,920	49	64	05
976_712.las	01	130	68	74	79
976_714.las	24	114	69	69	71

1.2 Report on Intensity (Tiled Data) - continued

File	Minimum	Maximum	Mean	Median	Mode
976_716.las	01	620	66	66	62
976_718.las	01	1,760	59	64	62
976_720.las	01	1,020	59	67	70
976_722.las	01	340	75	77	78
976_724.las	01	113	78	78	78
976_726.las	01	1,020	63	66	78
976_728.las	01	2,540	39	39	04
976_730.las	01	2,300	53	66	05
976_732.las	01	3,720	66	73	84
976_734.las	01	5,100	46	54	04
976_736.las	01	5,100	45	54	04
976_738.las	01	1,760	53	54	55
976_740.las	01	183	51	54	52
976_742.las	01	5,100	72	75	78
976_744.las	01	2,420	42	51	04
976_746.las	01	1,680	60	69	75
976_748.las	01	1,260	40	45	04
976_750.las	01	2,320	43	52	04
976_752.las	01	2,600	44	51	04
976_754.las	01	130	60	77	04
976_756.las	01	136	78	82	87
976_758.las	01	151	47	31	25
976_760.las	01	540	22	23	23
976_762.las	01	5,100	25	26	23
976_764.las	01	600	26	27	27
976_766.las	01	118	23	23	23
976_768.las	01	109	25	23	22
976_770.las	01	78	40	43	46
976_772.las	01	5,100	40	43	43
976_774.las	01	100	29	32	04
976_776.las	01	102	29	29	03
976_778.las	01	182	21	23	03
976_780.las	01	103	20	21	04

1.2 Report on Intensity (Tiled Data) - continued

File	Minimum	Maximum	Mean	Median	Mode
976_782.las	01	81	28	32	03
976_784.las	01	91	30	36	03
976_786.las	01	137	27	29	04
976_788.las	01	164	27	29	03
976_790.las	01	180	26	29	03
976_792.las	01	800	34	38	03
976_794.las	01	300	38	43	55
976_796.las	01	101	38	42	43
976_798.las	01	162	39	43	43
976_800.las	01	80	41	43	43
976_802.las	01	120	34	40	43
976_804.las	01	85	27	31	03
976_806.las	01	141	23	26	03
976_808.las	01	400	19	15	03
976_810.las	01	78	30	36	04
976_812.las	01	99	38	42	43
976_814.las	01	540	33	38	04
976_816.las	01	1,040	31	36	03
976_818.las	01	580	42	42	39
978_702.las	01	120	69	71	75
978_704.las	01	1,140	70	71	71
978_706.las	01	860	65	72	75
978_708.las	01	1,340	63	68	70
978_710.las	01	179	67	73	75
978_712.las	01	240	69	76	82
978_714.las	01	580	66	67	66
978_716.las	01	760	61	63	62
978_718.las	01	1,460	63	66	65
978_720.las	01	1,040	53	63	71
978_722.las	01	154	71	74	75
978_724.las	01	168	72	81	87
978_726.las	01	260	53	59	04
978_728.las	01	560	57	62	71

1.2 Report on Intensity (Tiled Data) - continued

File	Minimum	Maximum	Mean	Median	Mode
978_730.las	01	1,020	58	65	67
978_732.las	01	5,100	58	62	59
978_734.las	01	5,100	50	59	05
978_736.las	01	5,100	45	49	04
978_738.las	01	1,400	38	45	03
978_740.las	01	1,320	45	51	03
978_742.las	01	2,480	49	58	04
978_744.las	01	1,000	47	56	04
978_746.las	01	171	66	71	71
978_748.las	01	900	53	62	04
978_750.las	01	240	62	64	65
978_752.las	01	520	69	74	79
978_754.las	01	132	81	86	94
978_756.las	01	141	80	87	94
978_758.las	01	118	46	29	19
978_760.las	01	112	20	20	21
978_762.las	01	1,580	26	27	23
978_764.las	01	168	27	27	27
978_766.las	01	940	25	25	23
978_768.las	01	108	27	25	23
978_770.las	01	3,000	41	44	46
978_772.las	01	91	37	41	04
978_774.las	01	135	34	40	04
978_776.las	01	320	24	20	04
978_778.las	01	720	25	28	30
978_780.las	01	77	29	31	30
978_782.las	01	400	27	32	03
978_784.las	01	1,200	37	37	33
978_786.las	01	500	40	41	38
978_788.las	01	200	32	37	03
978_790.las	01	500	23	22	03
978_792.las	01	141	27	31	03
978_794.las	01	1,020	32	37	04

1.2 Report on Intensity (Tiled Data) - continued

File	Minimum	Maximum	Mean	Median	Mode
978_796.las	01	128	42	47	51
978_798.las	01	800	36	41	41
978_800.las	01	540	41	44	46
978_802.las	01	760	30	36	04
978_804.las	01	105	36	40	04
978_806.las	01	84	28	32	03
978_808.las	01	116	26	31	03
978_810.las	01	162	33	37	39
978_812.las	01	112	44	44	41
978_814.las	01	172	37	38	39
978_816.las	01	70	33	34	34
978_818.las	01	92	36	36	34
980_702.las	01	4,760	65	70	75
980_704.las	01	3,560	68	69	69
980_706.las	01	172	70	72	73
980_708.las	01	205	65	68	68
980_710.las	01	187	69	69	70
980_712.las	01	800	76	77	75
980_714.las	01	740	68	67	63
980_716.las	01	187	61	62	62
980_718.las	01	5,100	58	62	64
980_720.las	01	1,360	49	59	05
980_722.las	01	5,100	75	74	75
980_724.las	01	2,380	48	62	05
980_726.las	01	122	46	52	04
980_728.las	01	5,100	45	51	04
980_730.las	01	1,300	52	62	04
980_732.las	01	186	52	57	55
980_734.las	01	680	51	60	62
980_736.las	01	5,100	51	56	57
980_738.las	01	240	41	49	04
980_740.las	01	600	46	53	04
980_742.las	01	2,380	53	62	67

1.2 Report on Intensity (Tiled Data) - continued

File	Minimum	Maximum	Mean	Median	Mode
980_744.las	01	1,180	50	59	04
980_746.las	01	3,660	61	65	69
980_748.las	01	440	57	63	67
980_750.las	01	123	64	66	67
980_752.las	01	620	72	76	79
980_754.las	01	150	80	84	87
980_756.las	01	2,960	74	78	79
980_758.las	01	108	46	28	19
980_760.las	01	1,460	21	22	23
980_762.las	01	69	23	23	27
980_764.las	01	67	27	28	30
980_766.las	01	60	25	25	25
980_768.las	01	76	26	24	22
980_770.las	01	89	39	44	47
980_772.las	01	560	30	34	04
980_774.las	01	240	45	54	60
980_776.las	01	107	38	36	27
980_778.las	01	99	33	33	27
980_780.las	01	88	28	29	29
980_782.las	01	440	34	34	33
980_784.las	01	800	39	40	39
980_786.las	01	123	40	41	41
980_788.las	02	66	36	36	36
980_790.las	01	104	39	42	43
980_792.las	01	80	30	37	03
980_794.las	01	860	25	26	04
980_796.las	01	82	32	36	04
982_702.las	01	110	67	68	67
982_704.las	01	420	69	70	70
982_706.las	01	180	68	69	70
982_708.las	01	118	72	74	74
982_710.las	01	121	75	76	75
982_712.las	01	1,360	82	84	87

1.2 Report on Intensity (Tiled Data) - continued

File	Minimum	Maximum	Mean	Median	Mode
982_714.las	01	1,080	42	45	04
982_716.las	01	640	36	41	04
982_718.las	01	111	60	63	64
982_720.las	01	700	40	46	04
982_722.las	01	640	52	65	04
982_724.las	01	5,100	47	56	04
982_726.las	01	2,300	57	60	55
982_728.las	01	160	46	54	04
982_730.las	01	1,000	43	50	05
982_732.las	01	980	36	27	04
982_734.las	01	940	43	53	04
982_736.las	01	1,600	44	53	04
982_738.las	01	580	25	10	03
982_740.las	01	3,040	27	13	03
982_742.las	01	2,660	35	36	04
982_744.las	01	400	51	58	62
982_746.las	01	3,580	55	63	66
982_748.las	01	600	52	65	04
982_750.las	01	820	45	56	04
982_752.las	01	280	62	71	75
982_754.las	01	159	67	76	79
982_756.las	01	5,100	72	73	74
982_758.las	01	140	45	32	19
982_760.las	01	53	21	21	20
982_762.las	01	71	25	25	21
982_764.las	01	68	28	28	29
982_766.las	01	58	23	23	23
982_768.las	01	69	26	24	22
982_770.las	01	129	28	31	04
982_772.las	01	153	28	29	04
982_774.las	01	200	32	33	05
982_776.las	01	660	25	20	04
982_778.las	01	96	21	26	03

1.2 Report on Intensity (Tiled Data) - continued

File	Minimum	Maximum	Mean	Median	Mode
982_780.las	01	121	21	23	03
982_782.las	01	79	31	34	34
982_784.las	01	93	39	39	39
982_786.las	01	166	40	41	39
982_788.las	01	158	36	39	39
982_790.las	01	760	39	41	43
982_792.las	02	75	40	41	43
982_794.las	01	80	38	43	47
982_796.las	01	720	28	26	04
984_702.las	01	820	58	66	71
984_704.las	01	143	71	73	75
984_706.las	01	136	74	76	75
984_708.las	01	178	71	72	71
984_710.las	01	1,740	70	73	75
984_712.las	01	142	76	80	83
984_714.las	01	1,060	49	56	04
984_716.las	01	860	45	54	04
984_718.las	01	520	58	64	65
984_720.las	01	2,500	46	56	04
984_722.las	01	1,540	38	37	04
984_724.las	01	1,040	55	66	73
984_726.las	01	860	62	67	78
984_728.las	01	149	58	63	65
984_730.las	01	160	65	71	74
984_732.las	01	1,620	54	66	04
984_734.las	01	340	44	54	04
984_736.las	01	2,520	54	58	59
984_738.las	01	2,060	28	18	03
984_740.las	01	4,480	25	10	03
984_742.las	01	4,240	31	30	03
984_744.las	01	1,180	34	38	04
984_746.las	01	1,620	52	63	04
984_748.las	01	660	61	71	75

1.2 Report on Intensity (Tiled Data) - continued

File	Minimum	Maximum	Mean	Median	Mode
984_750.las	01	1,220	67	70	71
984_752.las	01	540	60	73	81
984_754.las	01	500	74	79	79
984_756.las	01	1,400	73	75	79
984_758.las	01	150	46	56	22
984_760.las	01	99	20	20	20
984_762.las	01	72	24	24	19
984_764.las	01	300	30	30	27
984_766.las	01	190	23	23	23
984_768.las	01	74	27	24	23
984_770.las	01	500	27	26	04
984_772.las	01	107	39	45	48
984_774.las	01	99	43	50	52
984_776.las	01	126	20	12	04
984_778.las	01	72	18	19	03
984_780.las	01	700	32	33	30
984_782.las	01	108	33	33	35
984_784.las	01	660	36	37	38
984_786.las	01	1,120	30	32	34
984_788.las	01	5,100	30	35	39
984_790.las	01	580	36	39	41
984_792.las	01	1,320	40	40	39
984_794.las	01	110	43	43	43
984_796.las	01	126	43	45	45
986_702.las	01	194	61	63	65
986_704.las	01	660	70	73	75
986_706.las	01	380	76	76	75
986_708.las	01	122	69	70	70
986_710.las	01	154	68	71	71
986_712.las	01	780	69	72	75
986_714.las	02	880	64	64	59
986_716.las	01	110	62	65	64
986_718.las	01	1,120	41	50	04

1.2 Report on Intensity (Tiled Data) - continued

File	Minimum	Maximum	Mean	Median	Mode
986_720.las	01	1,020	41	50	04
986_722.las	01	1,340	30	14	04
986_724.las	01	500	60	72	79
986_726.las	01	260	61	65	65
986_728.las	01	580	70	70	66
986_730.las	01	193	65	67	67
986_732.las	01	460	61	71	87
986_734.las	01	160	61	64	65
986_736.las	01	2,460	29	22	03
986_738.las	01	940	26	11	03
986_740.las	01	1,260	26	10	03
986_742.las	01	3,520	29	18	03
986_744.las	01	1,800	41	52	04
986_746.las	01	172	50	63	04
986_748.las	01	1,280	71	75	78
986_750.las	01	106	64	66	65
986_752.las	01	127	81	88	93
986_754.las	01	134	80	82	84
986_756.las	01	1,720	79	81	82
986_758.las	01	1,140	45	28	18
986_760.las	01	54	20	20	20
986_762.las	01	79	27	27	20
986_764.las	01	98	33	34	35
986_766.las	01	112	23	24	23
986_768.las	01	160	24	26	27
986_770.las	01	240	21	16	03
986_772.las	01	560	42	50	55
986_774.las	01	3,700	42	49	55
986_776.las	01	100	41	40	33
986_778.las	01	460	21	23	03
986_780.las	01	155	26	29	30
986_782.las	01	79	30	31	29
986_784.las	01	88	33	37	47

1.2 Report on Intensity (Tiled Data) - continued

File	Minimum	Maximum	Mean	Median	Mode
986_786.las	01	84	24	26	03
986_788.las	01	180	33	36	35
986_790.las	01	74	35	36	34
986_792.las	02	70	37	38	38
986_794.las	01	920	44	45	46
986_796.las	01	175	45	46	47
988_702.las	01	220	63	63	62
988_704.las	04	280	70	72	73
988_706.las	01	116	69	74	75
988_708.las	01	135	72	73	70
988_710.las	01	1,080	76	79	79
988_712.las	01	940	61	66	67
988_714.las	01	640	48	56	04
988_716.las	01	170	57	62	64
988_718.las	01	440	61	64	62
988_720.las	01	1,560	50	62	04
988_722.las	01	1,320	32	18	04
988_724.las	01	1,020	59	71	79
988_726.las	01	117	58	63	67
988_728.las	01	1,540	56	62	67
988_730.las	01	620	60	67	67
988_732.las	01	2,460	47	55	04
988_734.las	01	5,100	40	50	03
988_736.las	01	5,100	37	37	03
988_738.las	01	680	32	36	03
988_740.las	01	1,400	34	31	03
988_742.las	01	1,180	41	49	04
988_744.las	01	680	41	50	04
988_746.las	01	1,000	46	45	04
988_748.las	01	112	77	80	83
988_750.las	01	168	65	67	68
988_752.las	01	125	73	79	79
988_754.las	01	123	84	85	87

1.2 Report on Intensity (Tiled Data) - continued

File	Minimum	Maximum	Mean	Median	Mode
988_756.las	01	2,580	76	78	78
988_758.las	01	113	47	32	23
988_760.las	01	82	25	26	27
988_762.las	01	75	25	27	03
988_764.las	01	73	18	19	03
988_766.las	01	78	24	26	25
988_768.las	01	840	24	25	23
988_770.las	01	85	32	36	43
988_772.las	01	105	38	47	55
988_774.las	01	180	51	53	52
988_776.las	01	119	38	36	27
988_778.las	01	55	24	27	27
988_780.las	01	78	24	27	28
988_782.las	01	76	31	33	27
988_784.las	01	860	33	36	39
988_786.las	01	81	34	37	38
988_788.las	01	820	31	36	41
988_790.las	01	69	40	41	41
988_792.las	01	74	36	41	43
988_794.las	01	94	43	43	43
988_796.las	01	380	47	47	47
990_702.las	01	180	64	65	65
990_704.las	01	144	65	66	66
990_706.las	01	187	61	66	68
990_708.las	01	1,100	47	57	05
990_710.las	01	2,320	61	75	83
990_712.las	01	1,280	61	71	83
990_714.las	01	520	49	57	04
990_716.las	01	380	44	51	04
990_718.las	01	600	49	62	04
990_720.las	01	198	36	34	04
990_722.las	01	188	46	59	04
990_724.las	01	860	64	72	75

1.2 Report on Intensity (Tiled Data) - continued

File	Minimum	Maximum	Mean	Median	Mode
990_726.las	01	720	55	60	64
990_728.las	01	2,060	32	30	03
990_730.las	01	780	33	27	04
990_732.las	01	1,880	56	61	71
990_734.las	01	840	51	53	55
990_736.las	01	2,060	38	45	03
990_738.las	01	1,020	36	41	03
990_740.las	01	2,620	36	43	03
990_742.las	01	800	44	52	03
990_744.las	01	340	76	78	79
990_746.las	01	4,480	73	79	83
990_748.las	01	680	64	71	75
990_750.las	01	111	65	66	67
990_752.las	01	740	60	72	78
990_754.las	13	134	88	89	87
990_756.las	01	154	86	87	87
990_758.las	01	148	50	58	23
990_760.las	01	73	22	23	23
990_762.las	01	134	19	18	03
990_764.las	01	520	23	26	03
990_766.las	01	177	19	22	03
990_768.las	01	172	28	25	22
990_770.las	01	84	42	46	48
990_772.las	01	99	29	29	04
990_774.las	01	380	49	55	59
990_776.las	01	820	39	38	27
990_778.las	01	63	28	28	27
990_780.las	01	129	28	28	27
990_782.las	01	4,040	34	33	30
990_784.las	01	122	42	44	47
990_786.las	01	180	39	41	41
990_788.las	01	340	21	17	03
990_790.las	01	77	32	38	46

1.2 Report on Intensity (Tiled Data) - continued

File	Minimum	Maximum	Mean	Median	Mode
990_792.las	01	76	40	41	40
990_794.las	01	106	44	45	43
990_796.las	01	1,860	45	47	48
992_702.las	01	117	63	66	66
992_704.las	01	820	63	68	70
992_706.las	01	162	67	74	79
992_708.las	01	420	50	64	05
992_710.las	01	520	61	72	78
992_712.las	01	1,560	57	69	79
992_714.las	01	260	38	44	04
992_716.las	01	177	29	17	03
992_718.las	01	5,100	25	09	03
992_720.las	01	920	25	10	03
992_722.las	01	5,100	32	13	03
992_724.las	01	1,340	41	45	04
992_726.las	01	820	28	17	03
992_728.las	01	5,100	25	10	03
992_730.las	01	200	35	41	04
992_732.las	01	400	54	53	48
992_734.las	01	3,360	50	53	59
992_736.las	01	2,140	27	16	03
992_738.las	01	740	41	48	03
992_740.las	01	3,440	53	54	55
992_742.las	01	960	56	63	75
992_744.las	01	156	80	81	79
992_746.las	01	4,760	79	80	84
992_748.las	01	680	50	61	04
992_750.las	01	600	38	45	04
992_752.las	01	880	72	76	78
992_754.las	01	126	78	79	79
992_756.las	01	580	80	81	78
992_758.las	01	129	46	36	23
992_760.las	01	140	21	23	23

1.2 Report on Intensity (Tiled Data) - continued

File	Minimum	Maximum	Mean	Median	Mode
992_762.las	01	78	24	26	03
992_764.las	01	70	32	33	39
992_766.las	01	188	23	26	03
992_768.las	01	70	28	28	23
992_770.las	01	180	41	44	47
992_772.las	01	168	38	45	48
992_774.las	01	113	55	55	55
992_776.las	01	100	40	37	30
992_778.las	01	57	30	30	30
992_780.las	01	107	30	30	30
992_782.las	01	1,640	34	34	34
992_784.las	01	240	37	34	30
992_786.las	01	76	31	32	32
992_788.las	01	165	31	36	38
992_790.las	01	118	33	39	46
992_792.las	01	198	38	41	42
992_794.las	01	80	44	46	47
992_796.las	01	340	40	47	51
994_702.las	01	680	65	67	69
994_704.las	01	760	60	67	71
994_706.las	01	118	69	76	79
994_708.las	01	920	62	67	67
994_710.las	01	260	55	67	71
994_712.las	01	800	44	52	04
994_714.las	01	1,800	29	15	04
994_716.las	01	3,000	24	09	03
994_718.las	01	5,100	23	08	03
994_720.las	01	560	35	38	03
994_722.las	01	5,100	31	12	03
994_724.las	01	920	28	09	03
994_726.las	01	1,940	24	09	03
994_728.las	01	2,940	34	38	03
994_730.las	01	800	38	41	41

1.2 Report on Intensity (Tiled Data) - continued

File	Minimum	Maximum	Mean	Median	Mode
994_732.las	01	1,900	44	46	43
994_734.las	01	1,440	44	53	03
994_736.las	01	2,680	29	25	03
994_738.las	01	840	41	45	48
994_740.las	01	5,100	45	48	48
994_742.las	01	1,740	55	59	54
994_744.las	01	1,340	66	72	75
994_746.las	01	1,500	56	61	62
994_748.las	01	940	33	32	04
994_750.las	01	720	39	48	03
994_752.las	01	145	62	75	82
994_754.las	01	1,000	64	80	87
994_756.las	01	1,720	72	77	87
994_758.las	01	220	43	27	21
994_760.las	01	188	22	22	22
994_762.las	01	240	21	23	03
994_764.las	01	87	33	34	33
994_766.las	01	66	29	29	27
994_768.las	01	640	23	25	23
994_770.las	01	1,300	35	41	45
994_772.las	01	93	46	47	47
994_774.las	01	178	56	58	62
994_776.las	01	94	39	39	26
994_778.las	01	280	35	36	33
994_780.las	01	680	34	34	30
994_782.las	01	580	32	32	30
994_784.las	01	95	37	37	35
994_786.las	01	149	40	39	36
994_788.las	01	220	33	37	39
994_790.las	01	200	36	40	43
994_792.las	01	500	29	36	03
994_794.las	01	88	31	36	04
994_796.las	01	1,160	32	38	04

1.2 Report on Intensity (Tiled Data) - continued

File	Minimum	Maximum	Mean	Median	Mode
996_700.las	01	640	64	65	62
996_702.las	01	4,360	56	61	62
996_704.las	01	1,040	56	65	67
996_706.las	01	116	54	63	67
996_708.las	01	182	56	64	67
996_710.las	01	2,160	30	12	04
996_712.las	01	640	26	09	04
996_714.las	01	2,800	25	16	03
996_716.las	01	840	25	10	03
996_718.las	01	131	33	28	03
996_720.las	01	940	27	12	03
996_722.las	01	3,020	34	34	04
996_724.las	01	1,500	30	11	03
996_726.las	01	3,900	27	17	03
996_728.las	01	1,320	48	52	55
996_730.las	01	240	48	57	04
996_732.las	01	2,640	40	47	03
996_734.las	01	1,200	33	39	03
996_736.las	01	540	30	22	03
996_738.las	01	1,080	38	43	03
996_740.las	01	1,080	46	52	55
996_742.las	01	1,540	53	60	62
996_744.las	01	193	61	67	71
996_746.las	01	200	59	67	71
996_748.las	01	114	49	59	67
996_750.las	01	940	46	57	04
996_752.las	01	980	50	61	67
996_754.las	01	700	46	61	04
996_756.las	01	1,840	59	70	75
996_758.las	01	181	46	31	25
996_760.las	01	2,740	16	18	03
996_762.las	01	70	24	26	03
996_764.las	01	72	29	30	30

1.2 Report on Intensity (Tiled Data) - continued

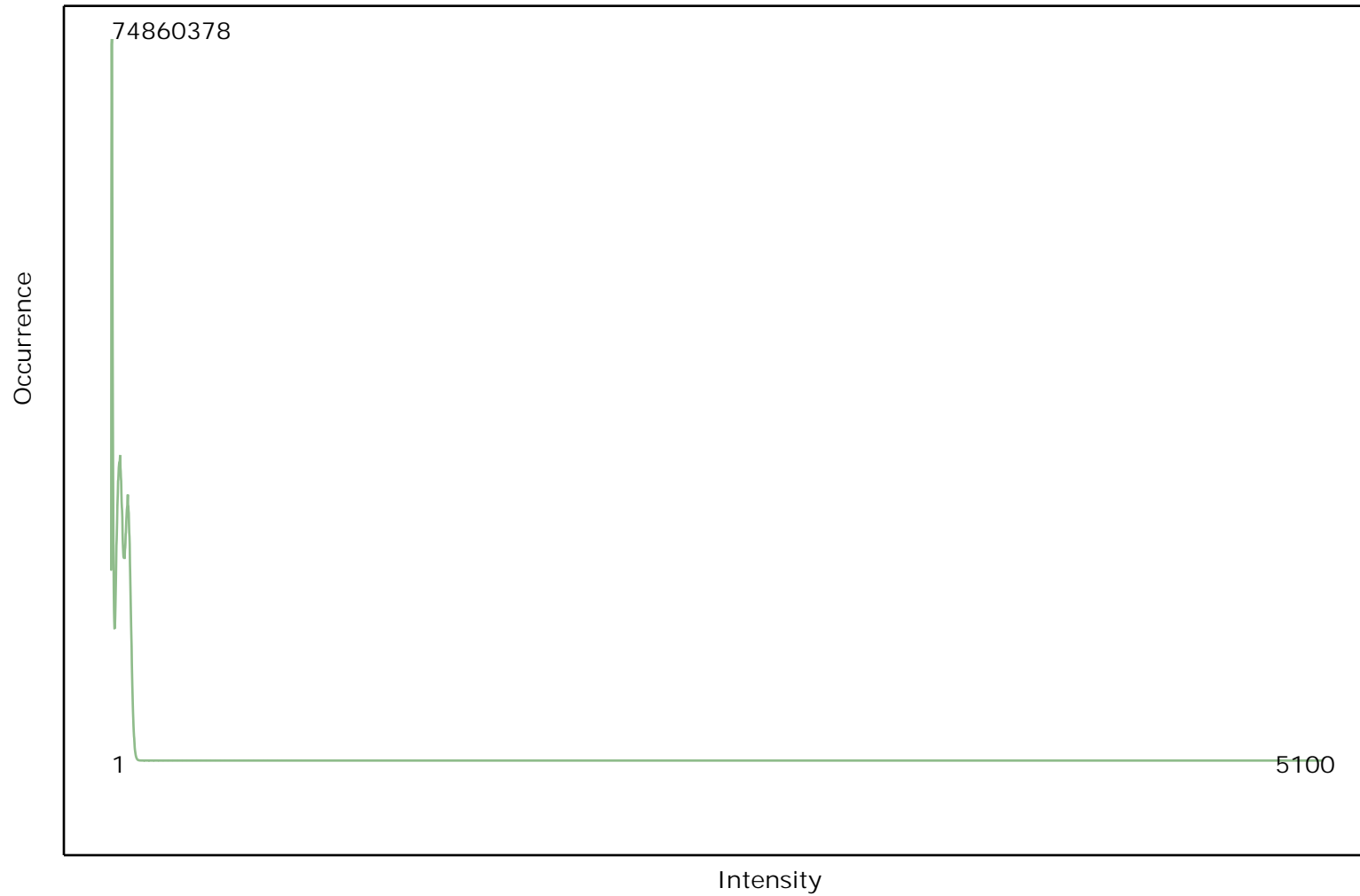
File	Minimum	Maximum	Mean	Median	Mode
996_766.las	01	55	25	25	23
996_768.las	01	74	23	23	22
996_770.las	01	700	32	33	03
996_772.las	01	440	27	22	04
996_774.las	01	107	22	11	04
996_776.las	01	103	33	35	03
996_778.las	01	110	34	33	29
996_780.las	01	3,740	35	38	42
996_782.las	01	320	30	28	26
996_784.las	01	86	34	34	32
996_786.las	01	193	38	38	36
996_788.las	01	70	34	34	33
996_790.las	01	70	37	37	36
996_792.las	01	940	41	41	39
996_794.las	01	131	30	34	04
996_796.las	01	3,300	29	31	04
998_700.las	01	135	64	66	66
998_702.las	01	200	65	67	68
998_704.las	01	1,640	56	65	67
998_706.las	01	720	48	58	04
998_708.las	01	680	51	60	04
998_710.las	01	4,280	32	17	04
998_712.las	01	680	41	49	04
998_714.las	01	1,980	33	32	04
998_716.las	01	1,180	45	46	35
998_718.las	01	720	40	48	04
998_720.las	01	3,740	48	61	04
998_722.las	01	1,480	31	18	04
998_724.las	01	800	35	35	04
998_726.las	01	1,620	49	50	51
998_728.las	01	2,360	48	52	55
998_730.las	01	680	36	36	04
998_732.las	01	1,180	46	55	04

1.2 Report on Intensity (Tiled Data) - continued

File	Minimum	Maximum	Mean	Median	Mode
998_734.las	01	920	34	33	03
998_736.las	01	1,080	27	15	03
998_738.las	01	1,940	30	17	03
998_740.las	01	1,360	40	49	04
998_742.las	01	680	29	12	04
998_744.las	01	560	40	47	04
998_746.las	01	940	53	66	04
998_748.las	01	920	43	53	04
998_750.las	01	360	39	46	04
998_752.las	01	1,200	53	64	70
998_754.las	01	127	48	59	03
998_756.las	01	2,640	67	72	79
998_758.las	01	114	47	35	23
998_760.las	01	144	16	17	03
998_762.las	01	76	28	29	30
998_764.las	01	135	30	30	31
998_766.las	01	67	22	23	23
998_768.las	01	73	28	27	25
998_770.las	01	88	45	48	50
998_772.las	01	200	42	48	04
998_774.las	01	119	26	15	04
998_776.las	01	101	34	36	04
998_778.las	01	1,400	29	34	39
998_780.las	01	5,100	35	39	41
998_782.las	01	83	34	40	43
998_784.las	01	90	40	37	30
998_786.las	01	1,080	33	38	03
998_788.las	01	760	37	39	38
998_790.las	01	69	37	38	39
998_792.las	01	70	36	36	37
998_794.las	01	500	38	38	39
998_796.las	01	102	29	35	04
Average	01	5,100	41	40	04

1.2 Report on Intensity (Tiled Data)


[Data Source - C:\Users\mrjeffer\Desktop\Clay\LAS](#)



1.2 Report on Intensity (Tiled Data)

[Data Source - C:\Users\mrjeffer\Desktop\Clay\LAS](#)

[Result Path - C:\Users\mrjeffer\Desktop\Clay\QAOC\1_2\ColorByIntensity_Classified.jpg](#)



1.4 Report on Point Density and NPS (Tiled Data)

[Classified Files - C:\Users\mrjeffer\Desktop\Clay\LAS](#)

Units: US Survey Feet

File	Number of First Returns	Area of Swath	Point Density	Average GSD
1000_700	494,495	4,000,000	0.12	2.84
1000_702	500,576	4,000,000	0.13	2.83
1000_704	486,797	4,000,000	0.12	2.87
1000_706	506,809	4,000,000	0.13	2.81
1000_708	502,065	4,000,000	0.13	2.82
1000_710	495,252	4,000,000	0.12	2.84
1000_712	499,235	4,000,000	0.13	2.83
1000_714	488,380	4,000,000	0.12	2.86
1000_720	499,601	4,000,000	0.13	2.83
1000_722	488,405	4,000,000	0.12	2.86
1000_724	505,329	4,000,000	0.13	2.81
1000_726	505,721	4,000,000	0.13	2.81
1000_728	478,754	4,000,000	0.12	2.89
1000_730	512,109	4,000,000	0.13	2.80
1000_732	499,877	4,000,000	0.13	2.83
1000_734	493,072	4,000,000	0.12	2.85
1000_736	487,141	4,000,000	0.12	2.87
1000_738	488,654	4,000,000	0.12	2.86
1000_740	520,126	4,000,000	0.13	2.77
1000_742	501,251	4,000,000	0.13	2.83
1000_744	484,857	4,000,000	0.12	2.87
1000_746	493,938	4,000,000	0.12	2.85
1000_748	509,171	4,000,000	0.13	2.80
1000_750	492,036	4,000,000	0.12	2.85
1000_752	476,071	4,000,000	0.12	2.90
1000_754	492,663	4,000,000	0.12	2.85
1000_756	529,829	4,000,000	0.13	2.75
1000_758	305,099	4,000,000	0.08	3.62
1000_760	513,490	4,000,000	0.13	2.79
1000_762	502,675	4,000,000	0.13	2.82
1000_764	494,195	4,000,000	0.12	2.85
1000_766	521,288	4,000,000	0.13	2.77

1.4 Report on Point Density and NPS (Tiled Data) - continued

File	Number of First Returns	Area of Swath	Point Density	Average GSD
1000_768	518,495	4,000,000	0.13	2.78
1000_770	481,279	4,000,000	0.12	2.88
1000_772	497,999	4,000,000	0.12	2.83
1000_774	495,708	4,000,000	0.12	2.84
1000_776	486,603	4,000,000	0.12	2.87
1000_778	504,348	4,000,000	0.13	2.82
1000_780	496,242	4,000,000	0.12	2.84
1000_782	498,050	4,000,000	0.13	2.83
1000_784	495,680	4,000,000	0.12	2.84
1000_786	511,701	4,000,000	0.13	2.80
1000_788	494,304	4,000,000	0.12	2.85
1000_790	468,962	4,000,000	0.12	2.92
1000_792	493,061	4,000,000	0.12	2.85
1000_794	518,331	4,000,000	0.13	2.78
1000_796	517,834	4,000,000	0.13	2.78
1002_700	506,652	4,000,000	0.13	2.81
1002_702	499,365	4,000,000	0.13	2.83
1002_704	490,640	4,000,000	0.12	2.86
1002_706	514,785	4,000,000	0.13	2.79
1002_708	516,830	4,000,000	0.13	2.78
1002_710	490,595	4,000,000	0.12	2.86
1002_712	490,195	4,000,000	0.12	2.86
1002_722	493,181	4,000,000	0.12	2.85
1002_724	508,934	4,000,000	0.13	2.80
1002_726	495,724	4,000,000	0.12	2.84
1002_728	493,389	4,000,000	0.12	2.85
1002_730	520,619	4,000,000	0.13	2.77
1002_748	510,998	4,000,000	0.13	2.80
1002_750	490,838	4,000,000	0.12	2.86
1002_752	493,745	4,000,000	0.12	2.85
1002_754	499,944	4,000,000	0.13	2.83
1002_756	520,331	4,000,000	0.13	2.77
1002_758	302,260	4,000,000	0.08	3.64

1.4 Report on Point Density and NPS (Tiled Data) - continued

File	Number of First Returns	Area of Swath	Point Density	Average GSD
1002_760	503,664	4,000,000	0.13	2.82
1002_762	539,674	4,000,000	0.14	2.72
1002_764	539,295	4,000,000	0.14	2.72
1002_766	513,211	4,000,000	0.13	2.79
1002_768	500,948	4,000,000	0.13	2.83
1002_770	479,320	4,000,000	0.12	2.89
1002_772	485,883	4,000,000	0.12	2.87
1002_774	502,333	4,000,000	0.13	2.82
1002_776	508,943	4,000,000	0.13	2.80
1002_778	497,367	4,000,000	0.12	2.84
1002_780	489,198	4,000,000	0.12	2.86
1002_782	502,391	4,000,000	0.13	2.82
1002_784	518,500	4,000,000	0.13	2.78
1002_786	513,535	4,000,000	0.13	2.79
1002_788	476,490	4,000,000	0.12	2.90
1002_790	452,152	4,000,000	0.11	2.97
1002_792	503,494	4,000,000	0.13	2.82
1002_794	520,806	4,000,000	0.13	2.77
1002_796	493,672	4,000,000	0.12	2.85
1004_700	507,072	4,000,000	0.13	2.81
1004_702	489,197	4,000,000	0.12	2.86
1004_704	494,194	4,000,000	0.12	2.85
1004_706	487,712	4,000,000	0.12	2.86
1004_708	487,998	4,000,000	0.12	2.86
1004_710	520,793	4,000,000	0.13	2.77
1004_712	503,387	4,000,000	0.13	2.82
1004_748	509,072	4,000,000	0.13	2.80
1004_750	488,921	4,000,000	0.12	2.86
1004_752	492,770	4,000,000	0.12	2.85
1004_754	487,920	4,000,000	0.12	2.86
1004_756	502,497	4,000,000	0.13	2.82
1004_758	314,840	4,000,000	0.08	3.56
1004_760	544,281	4,000,000	0.14	2.71

1.4 Report on Point Density and NPS (Tiled Data) - continued

File	Number of First Returns	Area of Swath	Point Density	Average GSD
1004_762	533,710	4,000,000	0.13	2.74
1004_764	514,410	4,000,000	0.13	2.79
1004_766	565,791	4,000,000	0.14	2.66
1004_768	517,919	4,000,000	0.13	2.78
1004_770	480,114	4,000,000	0.12	2.89
1004_772	485,625	4,000,000	0.12	2.87
1004_774	474,082	4,000,000	0.12	2.91
1004_776	503,392	4,000,000	0.13	2.82
1004_778	497,795	4,000,000	0.12	2.84
1004_780	481,559	4,000,000	0.12	2.88
1004_782	505,678	4,000,000	0.13	2.81
1004_784	510,669	4,000,000	0.13	2.80
1004_786	494,926	4,000,000	0.12	2.84
1004_788	487,399	4,000,000	0.12	2.87
1004_790	470,462	4,000,000	0.12	2.92
1004_792	507,125	4,000,000	0.13	2.81
1004_794	513,178	4,000,000	0.13	2.79
1004_796	494,120	4,000,000	0.12	2.85
1006_700	519,725	4,000,000	0.13	2.77
1006_702	483,407	4,000,000	0.12	2.88
1006_704	479,088	4,000,000	0.12	2.89
1006_706	498,578	4,000,000	0.13	2.83
1006_708	471,490	4,000,000	0.12	2.91
1006_748	495,667	4,000,000	0.12	2.84
1006_750	488,083	4,000,000	0.12	2.86
1006_752	506,321	4,000,000	0.13	2.81
1006_754	482,634	4,000,000	0.12	2.88
1006_756	499,043	4,000,000	0.13	2.83
1006_758	320,115	4,000,000	0.08	3.54
1006_760	523,479	4,000,000	0.13	2.76
1006_762	533,518	4,000,000	0.13	2.74
1006_764	508,462	4,000,000	0.13	2.81
1006_766	512,517	4,000,000	0.13	2.79

1.4 Report on Point Density and NPS (Tiled Data) - continued

File	Number of First Returns	Area of Swath	Point Density	Average GSD
1006_768	511,561	4,000,000	0.13	2.80
1006_770	476,705	4,000,000	0.12	2.90
1006_772	474,207	4,000,000	0.12	2.90
1006_774	481,308	4,000,000	0.12	2.88
1006_776	513,816	4,000,000	0.13	2.79
1006_778	501,800	4,000,000	0.13	2.82
1006_780	501,710	4,000,000	0.13	2.82
1006_782	492,451	4,000,000	0.12	2.85
1006_784	514,659	4,000,000	0.13	2.79
1006_786	502,545	4,000,000	0.13	2.82
1006_788	476,106	4,000,000	0.12	2.90
1006_790	486,838	4,000,000	0.12	2.87
1006_792	493,399	4,000,000	0.12	2.85
1006_794	505,839	4,000,000	0.13	2.81
1006_796	485,645	4,000,000	0.12	2.87
1008_700	483,764	4,000,000	0.12	2.88
1008_702	491,438	4,000,000	0.12	2.85
1008_704	497,709	4,000,000	0.12	2.84
1008_706	498,190	4,000,000	0.13	2.83
1010_702	490,940	4,000,000	0.12	2.85
1010_704	493,126	4,000,000	0.12	2.85
878_704	496,786	4,000,000	0.12	2.84
878_706	501,383	4,000,000	0.13	2.83
878_708	493,424	4,000,000	0.12	2.85
878_710	537,573	4,000,000	0.13	2.73
878_712	498,663	4,000,000	0.13	2.83
878_714	455,154	4,000,000	0.11	2.96
878_716	473,485	4,000,000	0.12	2.91
878_718	506,397	4,000,000	0.13	2.81
878_720	491,054	4,000,000	0.12	2.85
878_722	468,286	4,000,000	0.12	2.92
878_724	463,864	4,000,000	0.12	2.94
878_726	512,634	4,000,000	0.13	2.79

1.4 Report on Point Density and NPS (Tiled Data) - continued

File	Number of First Returns	Area of Swath	Point Density	Average GSD
878_728	499,848	4,000,000	0.13	2.83
878_730	493,922	4,000,000	0.12	2.85
878_732	511,583	4,000,000	0.13	2.80
878_734	544,767	4,000,000	0.14	2.71
878_736	503,658	4,000,000	0.13	2.82
878_784	520,812	4,000,000	0.13	2.77
878_786	526,818	4,000,000	0.13	2.76
878_788	498,958	4,000,000	0.13	2.83
878_790	499,652	4,000,000	0.13	2.83
878_792	471,165	4,000,000	0.12	2.91
878_794	483,666	4,000,000	0.12	2.88
878_796	482,533	4,000,000	0.12	2.88
878_798	489,260	4,000,000	0.12	2.86
878_800	460,489	4,000,000	0.12	2.95
878_802	493,592	4,000,000	0.12	2.85
878_804	491,327	4,000,000	0.12	2.85
878_806	473,547	4,000,000	0.12	2.91
878_808	491,238	4,000,000	0.12	2.85
878_810	493,157	4,000,000	0.12	2.85
878_812	456,531	4,000,000	0.11	2.96
878_814	491,370	4,000,000	0.12	2.85
878_816	517,035	4,000,000	0.13	2.78
878_818	444,416	4,000,000	0.11	3.00
878_820	471,253	4,000,000	0.12	2.91
880_704	507,219	4,000,000	0.13	2.81
880_706	493,779	4,000,000	0.12	2.85
880_708	501,149	4,000,000	0.13	2.83
880_710	485,821	4,000,000	0.12	2.87
880_712	503,376	4,000,000	0.13	2.82
880_714	497,425	4,000,000	0.12	2.84
880_716	485,895	4,000,000	0.12	2.87
880_718	505,206	4,000,000	0.13	2.81
880_720	493,455	4,000,000	0.12	2.85

1.4 Report on Point Density and NPS (Tiled Data) - continued

File	Number of First Returns	Area of Swath	Point Density	Average GSD
880_722	449,637	4,000,000	0.11	2.98
880_724	461,523	4,000,000	0.12	2.94
880_726	520,286	4,000,000	0.13	2.77
880_728	504,321	4,000,000	0.13	2.82
880_730	503,216	4,000,000	0.13	2.82
880_732	506,930	4,000,000	0.13	2.81
880_734	528,807	4,000,000	0.13	2.75
880_736	488,505	4,000,000	0.12	2.86
880_738	463,528	4,000,000	0.12	2.94
880_740	498,786	4,000,000	0.13	2.83
880_742	487,213	4,000,000	0.12	2.87
880_744	522,666	4,000,000	0.13	2.77
880_746	505,639	4,000,000	0.13	2.81
880_748	482,894	4,000,000	0.12	2.88
880_750	464,793	4,000,000	0.12	2.93
880_752	451,023	4,000,000	0.11	2.98
880_754	477,083	4,000,000	0.12	2.90
880_756	543,307	4,000,000	0.14	2.71
880_758	458,745	4,000,000	0.12	2.95
880_760	510,174	4,000,000	0.13	2.80
880_762	529,404	4,000,000	0.13	2.75
880_764	492,288	4,000,000	0.12	2.85
880_766	476,908	4,000,000	0.12	2.90
880_768	501,380	4,000,000	0.13	2.83
880_770	495,947	4,000,000	0.12	2.84
880_772	494,917	4,000,000	0.12	2.84
880_774	520,181	4,000,000	0.13	2.77
880_776	492,138	4,000,000	0.12	2.85
880_778	471,680	4,000,000	0.12	2.91
880_780	513,162	4,000,000	0.13	2.79
880_782	489,957	4,000,000	0.12	2.86
880_784	509,716	4,000,000	0.13	2.80
880_786	542,629	4,000,000	0.14	2.72

1.4 Report on Point Density and NPS (Tiled Data) - continued

File	Number of First Returns	Area of Swath	Point Density	Average GSD
880_788	488,453	4,000,000	0.12	2.86
880_790	476,327	4,000,000	0.12	2.90
880_792	501,048	4,000,000	0.13	2.83
880_794	497,721	4,000,000	0.12	2.84
880_796	503,040	4,000,000	0.13	2.82
880_798	508,711	4,000,000	0.13	2.80
880_800	477,433	4,000,000	0.12	2.90
880_802	487,251	4,000,000	0.12	2.87
880_804	510,032	4,000,000	0.13	2.80
880_806	500,331	4,000,000	0.13	2.83
880_808	467,683	4,000,000	0.12	2.93
880_810	480,937	4,000,000	0.12	2.88
880_812	455,584	4,000,000	0.11	2.96
880_814	484,746	4,000,000	0.12	2.87
880_816	514,633	4,000,000	0.13	2.79
880_818	473,730	4,000,000	0.12	2.91
880_820	482,464	4,000,000	0.12	2.88
882_704	466,203	4,000,000	0.12	2.93
882_706	489,648	4,000,000	0.12	2.86
882_708	502,353	4,000,000	0.13	2.82
882_710	479,511	4,000,000	0.12	2.89
882_712	469,785	4,000,000	0.12	2.92
882_714	511,567	4,000,000	0.13	2.80
882_716	529,558	4,000,000	0.13	2.75
882_718	502,185	4,000,000	0.13	2.82
882_720	491,220	4,000,000	0.12	2.85
882_722	459,507	4,000,000	0.12	2.95
882_724	451,125	4,000,000	0.11	2.98
882_726	503,148	4,000,000	0.13	2.82
882_728	500,884	4,000,000	0.13	2.83
882_730	529,029	4,000,000	0.13	2.75
882_732	522,248	4,000,000	0.13	2.77
882_734	523,865	4,000,000	0.13	2.76

1.4 Report on Point Density and NPS (Tiled Data) - continued

File	Number of First Returns	Area of Swath	Point Density	Average GSD
882_736	510,350	4,000,000	0.13	2.80
882_738	487,114	4,000,000	0.12	2.87
882_740	514,712	4,000,000	0.13	2.79
882_742	477,392	4,000,000	0.12	2.90
882_744	511,084	4,000,000	0.13	2.80
882_746	495,088	4,000,000	0.12	2.84
882_748	494,900	4,000,000	0.12	2.84
882_750	483,295	4,000,000	0.12	2.88
882_752	462,974	4,000,000	0.12	2.94
882_754	477,205	4,000,000	0.12	2.90
882_756	532,390	4,000,000	0.13	2.74
882_758	465,325	4,000,000	0.12	2.93
882_760	541,231	4,000,000	0.14	2.72
882_762	551,097	4,000,000	0.14	2.69
882_764	494,536	4,000,000	0.12	2.84
882_766	498,482	4,000,000	0.13	2.83
882_768	529,203	4,000,000	0.13	2.75
882_770	508,727	4,000,000	0.13	2.80
882_772	496,012	4,000,000	0.12	2.84
882_774	539,690	4,000,000	0.14	2.72
882_776	506,170	4,000,000	0.13	2.81
882_778	497,731	4,000,000	0.12	2.84
882_780	503,975	4,000,000	0.13	2.82
882_782	489,146	4,000,000	0.12	2.86
882_784	503,762	4,000,000	0.13	2.82
882_786	527,590	4,000,000	0.13	2.75
882_788	487,086	4,000,000	0.12	2.87
882_790	480,959	4,000,000	0.12	2.88
882_792	511,092	4,000,000	0.13	2.80
882_794	472,835	4,000,000	0.12	2.91
882_796	494,223	4,000,000	0.12	2.85
882_798	495,417	4,000,000	0.12	2.84
882_800	483,317	4,000,000	0.12	2.88

1.4 Report on Point Density and NPS (Tiled Data) - continued

File	Number of First Returns	Area of Swath	Point Density	Average GSD
882_802	504,982	4,000,000	0.13	2.81
882_804	496,900	4,000,000	0.12	2.84
882_806	490,341	4,000,000	0.12	2.86
882_808	477,022	4,000,000	0.12	2.90
882_810	499,369	4,000,000	0.13	2.83
882_812	458,671	4,000,000	0.12	2.95
882_814	472,346	4,000,000	0.12	2.91
882_816	516,416	4,000,000	0.13	2.78
882_818	483,181	4,000,000	0.12	2.88
882_820	467,870	4,000,000	0.12	2.92
884_704	577,267	4,000,000	0.14	2.63
884_706	604,947	4,000,000	0.15	2.57
884_708	566,198	4,000,000	0.14	2.66
884_710	557,611	4,000,000	0.14	2.68
884_712	557,981	4,000,000	0.14	2.68
884_714	547,364	4,000,000	0.14	2.70
884_716	535,298	4,000,000	0.13	2.73
884_718	547,265	4,000,000	0.14	2.70
884_720	546,876	4,000,000	0.14	2.70
884_722	509,708	4,000,000	0.13	2.80
884_724	516,571	4,000,000	0.13	2.78
884_726	559,593	4,000,000	0.14	2.67
884_728	519,829	4,000,000	0.13	2.77
884_730	537,691	4,000,000	0.13	2.73
884_732	546,865	4,000,000	0.14	2.71
884_734	566,412	4,000,000	0.14	2.66
884_736	527,637	4,000,000	0.13	2.75
884_738	503,135	4,000,000	0.13	2.82
884_740	504,696	4,000,000	0.13	2.82
884_742	487,889	4,000,000	0.12	2.86
884_744	534,958	4,000,000	0.13	2.73
884_746	505,193	4,000,000	0.13	2.81
884_748	501,608	4,000,000	0.13	2.82

1.4 Report on Point Density and NPS (Tiled Data) - continued

File	Number of First Returns	Area of Swath	Point Density	Average GSD
884_750	476,832	4,000,000	0.12	2.90
884_752	472,112	4,000,000	0.12	2.91
884_754	485,679	4,000,000	0.12	2.87
884_756	501,742	4,000,000	0.13	2.82
884_758	442,707	4,000,000	0.11	3.01
884_760	494,847	4,000,000	0.12	2.84
884_762	522,597	4,000,000	0.13	2.77
884_764	516,412	4,000,000	0.13	2.78
884_766	497,286	4,000,000	0.12	2.84
884_768	488,638	4,000,000	0.12	2.86
884_770	476,444	4,000,000	0.12	2.90
884_772	498,488	4,000,000	0.13	2.83
884_774	543,602	4,000,000	0.14	2.71
884_776	480,452	4,000,000	0.12	2.89
884_778	503,374	4,000,000	0.13	2.82
884_780	490,006	4,000,000	0.12	2.86
884_782	472,574	4,000,000	0.12	2.91
884_784	522,592	4,000,000	0.13	2.77
884_786	539,289	4,000,000	0.14	2.72
884_788	489,534	4,000,000	0.12	2.86
884_790	479,654	4,000,000	0.12	2.89
884_792	497,433	4,000,000	0.12	2.84
884_794	479,081	4,000,000	0.12	2.89
884_796	489,811	4,000,000	0.12	2.86
884_798	479,480	4,000,000	0.12	2.89
884_800	493,859	4,000,000	0.12	2.85
884_802	501,238	4,000,000	0.13	2.83
884_804	466,475	4,000,000	0.12	2.93
884_806	473,270	4,000,000	0.12	2.91
884_808	452,430	4,000,000	0.11	2.97
884_810	488,593	4,000,000	0.12	2.86
884_812	467,895	4,000,000	0.12	2.92
884_814	509,893	4,000,000	0.13	2.80

1.4 Report on Point Density and NPS (Tiled Data) - continued

File	Number of First Returns	Area of Swath	Point Density	Average GSD
884_816	511,581	4,000,000	0.13	2.80
884_818	478,656	4,000,000	0.12	2.89
884_820	483,021	4,000,000	0.12	2.88
886_704	742,915	4,000,000	0.19	2.32
886_706	867,557	4,000,000	0.22	2.15
886_708	955,328	4,000,000	0.24	2.05
886_710	971,624	4,000,000	0.24	2.03
886_712	957,603	4,000,000	0.24	2.04
886_714	954,981	4,000,000	0.24	2.05
886_716	911,777	4,000,000	0.23	2.10
886_718	943,880	4,000,000	0.24	2.06
886_720	966,174	4,000,000	0.24	2.04
886_722	917,503	4,000,000	0.23	2.09
886_724	908,972	4,000,000	0.23	2.10
886_726	899,763	4,000,000	0.23	2.11
886_728	924,613	4,000,000	0.23	2.08
886_730	905,966	4,000,000	0.23	2.10
886_732	922,463	4,000,000	0.23	2.08
886_734	887,329	4,000,000	0.22	2.12
886_736	783,064	4,000,000	0.20	2.26
886_738	606,461	4,000,000	0.15	2.57
886_740	511,865	4,000,000	0.13	2.80
886_742	470,250	4,000,000	0.12	2.92
886_744	488,234	4,000,000	0.12	2.86
886_746	504,362	4,000,000	0.13	2.82
886_748	500,581	4,000,000	0.13	2.83
886_750	484,039	4,000,000	0.12	2.88
886_752	450,204	4,000,000	0.11	2.98
886_754	470,561	4,000,000	0.12	2.92
886_756	521,078	4,000,000	0.13	2.77
886_758	459,744	4,000,000	0.12	2.95
886_760	495,835	4,000,000	0.12	2.84
886_762	530,458	4,000,000	0.13	2.75

1.4 Report on Point Density and NPS (Tiled Data) - continued

File	Number of First Returns	Area of Swath	Point Density	Average GSD
886_764	529,912	4,000,000	0.13	2.75
886_766	515,973	4,000,000	0.13	2.78
886_768	489,845	4,000,000	0.12	2.86
886_770	483,922	4,000,000	0.12	2.88
886_772	486,291	4,000,000	0.12	2.87
886_774	512,082	4,000,000	0.13	2.80
886_776	492,960	4,000,000	0.12	2.85
886_778	494,853	4,000,000	0.12	2.84
886_780	516,690	4,000,000	0.13	2.78
886_782	484,258	4,000,000	0.12	2.87
886_784	490,238	4,000,000	0.12	2.86
886_786	510,733	4,000,000	0.13	2.80
886_788	485,509	4,000,000	0.12	2.87
886_790	486,367	4,000,000	0.12	2.87
886_792	515,495	4,000,000	0.13	2.79
886_794	481,184	4,000,000	0.12	2.88
886_796	474,271	4,000,000	0.12	2.90
886_798	493,188	4,000,000	0.12	2.85
886_800	492,000	4,000,000	0.12	2.85
886_802	475,401	4,000,000	0.12	2.90
886_804	403,860	4,000,000	0.10	3.15
886_806	457,281	4,000,000	0.11	2.96
886_808	430,485	4,000,000	0.11	3.05
886_810	491,253	4,000,000	0.12	2.85
886_812	509,073	4,000,000	0.13	2.80
886_814	515,719	4,000,000	0.13	2.79
886_816	500,462	4,000,000	0.13	2.83
886_818	464,927	4,000,000	0.12	2.93
886_820	481,137	4,000,000	0.12	2.88
888_704	738,155	4,000,000	0.19	2.33
888_706	850,104	4,000,000	0.21	2.17
888_708	911,250	4,000,000	0.23	2.10
888_710	811,025	4,000,000	0.20	2.22

1.4 Report on Point Density and NPS (Tiled Data) - continued

File	Number of First Returns	Area of Swath	Point Density	Average GSD
888_712	799,919	4,000,000	0.20	2.24
888_714	879,913	4,000,000	0.22	2.13
888_716	865,784	4,000,000	0.22	2.15
888_718	880,946	4,000,000	0.22	2.13
888_720	888,942	4,000,000	0.22	2.12
888_722	888,587	4,000,000	0.22	2.12
888_724	902,718	4,000,000	0.23	2.11
888_726	888,140	4,000,000	0.22	2.12
888_728	894,799	4,000,000	0.22	2.11
888_730	887,109	4,000,000	0.22	2.12
888_732	898,111	4,000,000	0.23	2.11
888_734	874,484	4,000,000	0.22	2.14
888_736	754,195	4,000,000	0.19	2.30
888_738	568,608	4,000,000	0.14	2.65
888_740	501,686	4,000,000	0.13	2.82
888_742	487,369	4,000,000	0.12	2.87
888_744	502,294	4,000,000	0.13	2.82
888_746	506,741	4,000,000	0.13	2.81
888_748	494,989	4,000,000	0.12	2.84
888_750	494,258	4,000,000	0.12	2.85
888_752	489,405	4,000,000	0.12	2.86
888_754	473,414	4,000,000	0.12	2.91
888_756	501,178	4,000,000	0.13	2.83
888_758	457,557	4,000,000	0.11	2.96
888_760	528,939	4,000,000	0.13	2.75
888_762	544,355	4,000,000	0.14	2.71
888_764	497,920	4,000,000	0.12	2.83
888_766	495,023	4,000,000	0.12	2.84
888_768	495,069	4,000,000	0.12	2.84
888_770	503,807	4,000,000	0.13	2.82
888_772	513,040	4,000,000	0.13	2.79
888_774	500,277	4,000,000	0.13	2.83
888_776	492,554	4,000,000	0.12	2.85

1.4 Report on Point Density and NPS (Tiled Data) - continued

File	Number of First Returns	Area of Swath	Point Density	Average GSD
888_778	475,308	4,000,000	0.12	2.90
888_780	481,338	4,000,000	0.12	2.88
888_782	505,503	4,000,000	0.13	2.81
888_784	538,243	4,000,000	0.14	2.73
888_786	503,186	4,000,000	0.13	2.82
888_788	478,962	4,000,000	0.12	2.89
888_790	496,220	4,000,000	0.12	2.84
888_792	453,782	4,000,000	0.11	2.97
888_794	480,814	4,000,000	0.12	2.88
888_796	486,519	4,000,000	0.12	2.87
888_798	493,060	4,000,000	0.12	2.85
888_800	502,387	4,000,000	0.13	2.82
888_802	484,910	4,000,000	0.12	2.87
888_804	461,593	4,000,000	0.12	2.94
888_806	478,323	4,000,000	0.12	2.89
888_808	451,730	4,000,000	0.11	2.98
888_810	490,085	4,000,000	0.12	2.86
888_812	473,977	4,000,000	0.12	2.91
888_814	491,261	4,000,000	0.12	2.85
888_816	514,150	4,000,000	0.13	2.79
888_818	450,651	4,000,000	0.11	2.98
888_820	468,544	4,000,000	0.12	2.92
890_704	884,209	4,000,000	0.22	2.13
890_706	886,523	4,000,000	0.22	2.12
890_708	835,640	4,000,000	0.21	2.19
890_710	571,743	4,000,000	0.14	2.65
890_712	533,578	4,000,000	0.13	2.74
890_714	559,885	4,000,000	0.14	2.67
890_716	580,509	4,000,000	0.15	2.63
890_718	590,835	4,000,000	0.15	2.60
890_720	567,486	4,000,000	0.14	2.66
890_722	528,759	4,000,000	0.13	2.75
890_724	532,746	4,000,000	0.13	2.74

1.4 Report on Point Density and NPS (Tiled Data) - continued

File	Number of First Returns	Area of Swath	Point Density	Average GSD
890_726	558,287	4,000,000	0.14	2.68
890_728	532,944	4,000,000	0.13	2.74
890_730	556,153	4,000,000	0.14	2.68
890_732	587,299	4,000,000	0.15	2.61
890_734	550,071	4,000,000	0.14	2.70
890_736	529,792	4,000,000	0.13	2.75
890_738	522,030	4,000,000	0.13	2.77
890_740	498,287	4,000,000	0.13	2.83
890_742	503,278	4,000,000	0.13	2.82
890_744	502,950	4,000,000	0.13	2.82
890_746	494,414	4,000,000	0.12	2.84
890_748	480,896	4,000,000	0.12	2.88
890_750	479,622	4,000,000	0.12	2.89
890_752	497,707	4,000,000	0.12	2.84
890_754	478,993	4,000,000	0.12	2.89
890_756	486,751	4,000,000	0.12	2.87
890_758	445,700	4,000,000	0.11	3.00
890_760	511,005	4,000,000	0.13	2.80
890_762	511,365	4,000,000	0.13	2.80
890_764	531,777	4,000,000	0.13	2.74
890_766	531,048	4,000,000	0.13	2.74
890_768	497,522	4,000,000	0.12	2.84
890_770	481,369	4,000,000	0.12	2.88
890_772	481,440	4,000,000	0.12	2.88
890_774	506,941	4,000,000	0.13	2.81
890_776	488,283	4,000,000	0.12	2.86
890_778	506,180	4,000,000	0.13	2.81
890_780	493,192	4,000,000	0.12	2.85
890_782	485,874	4,000,000	0.12	2.87
890_784	521,287	4,000,000	0.13	2.77
890_786	534,525	4,000,000	0.13	2.74
890_788	481,361	4,000,000	0.12	2.88
890_790	452,172	4,000,000	0.11	2.97

1.4 Report on Point Density and NPS (Tiled Data) - continued

File	Number of First Returns	Area of Swath	Point Density	Average GSD
890_792	501,323	4,000,000	0.13	2.83
890_794	477,324	4,000,000	0.12	2.90
890_796	491,561	4,000,000	0.12	2.85
890_798	503,021	4,000,000	0.13	2.82
890_800	507,234	4,000,000	0.13	2.81
890_802	500,761	4,000,000	0.13	2.83
890_804	479,184	4,000,000	0.12	2.89
890_806	478,538	4,000,000	0.12	2.89
890_808	461,908	4,000,000	0.12	2.94
890_810	462,692	4,000,000	0.12	2.94
890_812	485,420	4,000,000	0.12	2.87
890_814	469,696	4,000,000	0.12	2.92
890_816	473,854	4,000,000	0.12	2.91
890_818	475,800	4,000,000	0.12	2.90
890_820	465,780	4,000,000	0.12	2.93
892_704	1,079,261	4,000,000	0.27	1.93
892_706	1,087,395	4,000,000	0.27	1.92
892_708	1,060,675	4,000,000	0.27	1.94
892_710	998,776	4,000,000	0.25	2.00
892_712	972,057	4,000,000	0.24	2.03
892_714	931,823	4,000,000	0.23	2.07
892_716	956,408	4,000,000	0.24	2.05
892_718	966,376	4,000,000	0.24	2.03
892_720	961,082	4,000,000	0.24	2.04
892_722	943,895	4,000,000	0.24	2.06
892_724	948,186	4,000,000	0.24	2.05
892_726	957,298	4,000,000	0.24	2.04
892_728	925,117	4,000,000	0.23	2.08
892_730	828,101	4,000,000	0.21	2.20
892_732	774,980	4,000,000	0.19	2.27
892_734	778,474	4,000,000	0.20	2.27
892_736	749,951	4,000,000	0.19	2.31
892_738	781,263	4,000,000	0.20	2.26

1.4 Report on Point Density and NPS (Tiled Data) - continued

File	Number of First Returns	Area of Swath	Point Density	Average GSD
892_740	751,525	4,000,000	0.19	2.31
892_742	747,521	4,000,000	0.19	2.31
892_744	753,351	4,000,000	0.19	2.30
892_746	749,609	4,000,000	0.19	2.31
892_748	753,050	4,000,000	0.19	2.31
892_750	748,136	4,000,000	0.19	2.31
892_752	758,483	4,000,000	0.19	2.30
892_754	711,885	4,000,000	0.18	2.37
892_756	728,791	4,000,000	0.18	2.34
892_758	574,065	4,000,000	0.14	2.64
892_760	534,553	4,000,000	0.13	2.74
892_762	555,410	4,000,000	0.14	2.68
892_764	523,514	4,000,000	0.13	2.76
892_766	501,927	4,000,000	0.13	2.82
892_768	500,751	4,000,000	0.13	2.83
892_770	503,883	4,000,000	0.13	2.82
892_772	512,889	4,000,000	0.13	2.79
892_774	523,366	4,000,000	0.13	2.77
892_776	514,748	4,000,000	0.13	2.79
892_778	504,935	4,000,000	0.13	2.82
892_780	505,966	4,000,000	0.13	2.81
892_782	490,612	4,000,000	0.12	2.86
892_784	506,531	4,000,000	0.13	2.81
892_786	525,407	4,000,000	0.13	2.76
892_788	482,451	4,000,000	0.12	2.88
892_790	491,052	4,000,000	0.12	2.85
892_792	510,902	4,000,000	0.13	2.80
892_794	461,994	4,000,000	0.12	2.94
892_796	497,750	4,000,000	0.12	2.84
892_798	487,098	4,000,000	0.12	2.87
892_800	485,977	4,000,000	0.12	2.87
892_802	486,045	4,000,000	0.12	2.87
892_804	494,089	4,000,000	0.12	2.85

1.4 Report on Point Density and NPS (Tiled Data) - continued

File	Number of First Returns	Area of Swath	Point Density	Average GSD
892_806	492,911	4,000,000	0.12	2.85
892_808	502,213	4,000,000	0.13	2.82
892_810	435,164	4,000,000	0.11	3.03
892_812	542,576	4,000,000	0.14	2.72
892_814	489,508	4,000,000	0.12	2.86
892_816	442,842	4,000,000	0.11	3.01
892_818	494,263	4,000,000	0.12	2.85
892_820	490,301	4,000,000	0.12	2.86
894_704	793,008	4,000,000	0.20	2.25
894_706	835,864	4,000,000	0.21	2.19
894_708	846,376	4,000,000	0.21	2.17
894_710	884,608	4,000,000	0.22	2.13
894_712	870,246	4,000,000	0.22	2.14
894_714	898,663	4,000,000	0.23	2.11
894_716	871,484	4,000,000	0.22	2.14
894_718	859,131	4,000,000	0.22	2.16
894_720	893,183	4,000,000	0.22	2.12
894_722	903,247	4,000,000	0.23	2.10
894_724	918,311	4,000,000	0.23	2.09
894_726	936,150	4,000,000	0.23	2.07
894_728	917,633	4,000,000	0.23	2.09
894_730	709,795	4,000,000	0.18	2.37
894_732	690,821	4,000,000	0.17	2.41
894_734	715,974	4,000,000	0.18	2.36
894_736	708,336	4,000,000	0.18	2.38
894_738	734,742	4,000,000	0.18	2.33
894_740	752,411	4,000,000	0.19	2.31
894_742	745,116	4,000,000	0.19	2.32
894_744	745,666	4,000,000	0.19	2.32
894_746	740,259	4,000,000	0.19	2.33
894_748	745,824	4,000,000	0.19	2.32
894_750	732,640	4,000,000	0.18	2.34
894_752	729,972	4,000,000	0.18	2.34

1.4 Report on Point Density and NPS (Tiled Data) - continued

File	Number of First Returns	Area of Swath	Point Density	Average GSD
894_754	706,775	4,000,000	0.18	2.38
894_756	726,436	4,000,000	0.18	2.35
894_758	581,654	4,000,000	0.15	2.62
894_760	521,531	4,000,000	0.13	2.77
894_762	528,820	4,000,000	0.13	2.75
894_764	518,597	4,000,000	0.13	2.78
894_766	510,086	4,000,000	0.13	2.80
894_768	505,931	4,000,000	0.13	2.81
894_770	496,297	4,000,000	0.12	2.84
894_772	485,605	4,000,000	0.12	2.87
894_774	496,706	4,000,000	0.12	2.84
894_776	510,986	4,000,000	0.13	2.80
894_778	487,933	4,000,000	0.12	2.86
894_780	495,854	4,000,000	0.12	2.84
894_782	513,420	4,000,000	0.13	2.79
894_784	517,719	4,000,000	0.13	2.78
894_786	510,547	4,000,000	0.13	2.80
894_788	488,881	4,000,000	0.12	2.86
894_790	492,032	4,000,000	0.12	2.85
894_792	507,592	4,000,000	0.13	2.81
894_794	486,161	4,000,000	0.12	2.87
894_796	485,849	4,000,000	0.12	2.87
894_798	499,065	4,000,000	0.13	2.83
894_800	474,308	4,000,000	0.12	2.90
894_802	489,120	4,000,000	0.12	2.86
894_804	478,763	4,000,000	0.12	2.89
894_806	483,410	4,000,000	0.12	2.88
894_808	505,605	4,000,000	0.13	2.81
894_810	450,421	4,000,000	0.11	2.98
894_812	506,553	4,000,000	0.13	2.81
894_814	510,406	4,000,000	0.13	2.80
894_816	455,246	4,000,000	0.11	2.96
894_818	474,266	4,000,000	0.12	2.90

1.4 Report on Point Density and NPS (Tiled Data) - continued

File	Number of First Returns	Area of Swath	Point Density	Average GSD
894_820	514,649	4,000,000	0.13	2.79
896_704	480,456	4,000,000	0.12	2.89
896_706	497,060	4,000,000	0.12	2.84
896_708	510,370	4,000,000	0.13	2.80
896_710	472,828	4,000,000	0.12	2.91
896_712	509,592	4,000,000	0.13	2.80
896_714	538,887	4,000,000	0.14	2.72
896_716	493,355	4,000,000	0.12	2.85
896_718	485,752	4,000,000	0.12	2.87
896_720	517,909	4,000,000	0.13	2.78
896_722	520,272	4,000,000	0.13	2.77
896_724	493,692	4,000,000	0.12	2.85
896_726	518,330	4,000,000	0.13	2.78
896_728	524,432	4,000,000	0.13	2.76
896_730	505,413	4,000,000	0.13	2.81
896_732	503,016	4,000,000	0.13	2.82
896_734	515,333	4,000,000	0.13	2.79
896_736	500,749	4,000,000	0.13	2.83
896_738	486,488	4,000,000	0.12	2.87
896_740	515,319	4,000,000	0.13	2.79
896_742	489,433	4,000,000	0.12	2.86
896_744	525,297	4,000,000	0.13	2.76
896_746	501,208	4,000,000	0.13	2.83
896_748	482,053	4,000,000	0.12	2.88
896_750	481,288	4,000,000	0.12	2.88
896_752	510,294	4,000,000	0.13	2.80
896_754	519,681	4,000,000	0.13	2.77
896_756	484,109	4,000,000	0.12	2.87
896_758	401,962	4,000,000	0.10	3.16
896_760	530,741	4,000,000	0.13	2.75
896_762	550,987	4,000,000	0.14	2.69
896_764	502,339	4,000,000	0.13	2.82
896_766	485,504	4,000,000	0.12	2.87

1.4 Report on Point Density and NPS (Tiled Data) - continued

File	Number of First Returns	Area of Swath	Point Density	Average GSD
896_768	501,752	4,000,000	0.13	2.82
896_770	480,636	4,000,000	0.12	2.89
896_772	487,775	4,000,000	0.12	2.86
896_774	515,434	4,000,000	0.13	2.79
896_776	478,559	4,000,000	0.12	2.89
896_778	481,683	4,000,000	0.12	2.88
896_780	513,299	4,000,000	0.13	2.79
896_782	499,751	4,000,000	0.13	2.83
896_784	504,120	4,000,000	0.13	2.82
896_786	521,533	4,000,000	0.13	2.77
896_788	503,824	4,000,000	0.13	2.82
896_790	503,399	4,000,000	0.13	2.82
896_792	506,522	4,000,000	0.13	2.81
896_794	489,528	4,000,000	0.12	2.86
896_796	495,966	4,000,000	0.12	2.84
896_798	497,377	4,000,000	0.12	2.84
896_800	477,079	4,000,000	0.12	2.90
896_802	499,284	4,000,000	0.13	2.83
896_804	502,057	4,000,000	0.13	2.82
896_806	491,889	4,000,000	0.12	2.85
896_808	475,632	4,000,000	0.12	2.90
896_810	476,733	4,000,000	0.12	2.90
896_812	489,556	4,000,000	0.12	2.86
896_814	509,043	4,000,000	0.13	2.80
896_816	464,804	4,000,000	0.12	2.93
896_818	461,412	4,000,000	0.12	2.94
896_820	494,072	4,000,000	0.12	2.85
898_704	490,150	4,000,000	0.12	2.86
898_706	513,848	4,000,000	0.13	2.79
898_708	501,559	4,000,000	0.13	2.82
898_710	469,640	4,000,000	0.12	2.92
898_712	505,214	4,000,000	0.13	2.81
898_714	505,614	4,000,000	0.13	2.81

1.4 Report on Point Density and NPS (Tiled Data) - continued

File	Number of First Returns	Area of Swath	Point Density	Average GSD
898_716	482,712	4,000,000	0.12	2.88
898_718	491,630	4,000,000	0.12	2.85
898_720	496,786	4,000,000	0.12	2.84
898_722	497,354	4,000,000	0.12	2.84
898_724	473,645	4,000,000	0.12	2.91
898_726	536,729	4,000,000	0.13	2.73
898_728	549,832	4,000,000	0.14	2.70
898_730	491,449	4,000,000	0.12	2.85
898_732	504,162	4,000,000	0.13	2.82
898_734	505,784	4,000,000	0.13	2.81
898_736	482,963	4,000,000	0.12	2.88
898_738	485,080	4,000,000	0.12	2.87
898_740	505,487	4,000,000	0.13	2.81
898_742	488,325	4,000,000	0.12	2.86
898_744	518,899	4,000,000	0.13	2.78
898_746	499,702	4,000,000	0.13	2.83
898_748	480,192	4,000,000	0.12	2.89
898_750	492,108	4,000,000	0.12	2.85
898_752	507,756	4,000,000	0.13	2.81
898_754	489,694	4,000,000	0.12	2.86
898_756	484,949	4,000,000	0.12	2.87
898_758	419,865	4,000,000	0.11	3.09
898_760	517,005	4,000,000	0.13	2.78
898_762	537,143	4,000,000	0.13	2.73
898_764	481,513	4,000,000	0.12	2.88
898_766	495,077	4,000,000	0.12	2.84
898_768	529,398	4,000,000	0.13	2.75
898_770	495,660	4,000,000	0.12	2.84
898_772	504,187	4,000,000	0.13	2.82
898_774	523,656	4,000,000	0.13	2.76
898_776	492,594	4,000,000	0.12	2.85
898_778	480,049	4,000,000	0.12	2.89
898_780	490,498	4,000,000	0.12	2.86

1.4 Report on Point Density and NPS (Tiled Data) - continued

File	Number of First Returns	Area of Swath	Point Density	Average GSD
898_782	510,097	4,000,000	0.13	2.80
898_784	505,240	4,000,000	0.13	2.81
898_786	536,346	4,000,000	0.13	2.73
898_788	497,666	4,000,000	0.12	2.84
898_790	473,424	4,000,000	0.12	2.91
898_792	520,153	4,000,000	0.13	2.77
898_794	499,300	4,000,000	0.13	2.83
898_796	499,973	4,000,000	0.13	2.83
898_798	486,321	4,000,000	0.12	2.87
898_800	451,298	4,000,000	0.11	2.98
898_802	497,330	4,000,000	0.12	2.84
898_804	497,589	4,000,000	0.12	2.84
898_806	457,261	4,000,000	0.11	2.96
898_808	472,571	4,000,000	0.12	2.91
898_810	496,031	4,000,000	0.12	2.84
898_812	506,882	4,000,000	0.13	2.81
898_814	509,910	4,000,000	0.13	2.80
898_816	464,310	4,000,000	0.12	2.94
898_818	461,798	4,000,000	0.12	2.94
898_820	522,732	4,000,000	0.13	2.77
900_704	464,472	4,000,000	0.12	2.94
900_706	511,679	4,000,000	0.13	2.80
900_708	514,914	4,000,000	0.13	2.79
900_710	484,641	4,000,000	0.12	2.87
900_712	519,058	4,000,000	0.13	2.78
900_714	507,141	4,000,000	0.13	2.81
900_716	490,017	4,000,000	0.12	2.86
900_718	510,410	4,000,000	0.13	2.80
900_720	496,548	4,000,000	0.12	2.84
900_722	492,031	4,000,000	0.12	2.85
900_724	469,295	4,000,000	0.12	2.92
900_726	480,714	4,000,000	0.12	2.89
900_728	502,402	4,000,000	0.13	2.82

1.4 Report on Point Density and NPS (Tiled Data) - continued

File	Number of First Returns	Area of Swath	Point Density	Average GSD
900_730	531,850	4,000,000	0.13	2.74
900_732	516,011	4,000,000	0.13	2.78
900_734	501,928	4,000,000	0.13	2.82
900_736	489,956	4,000,000	0.12	2.86
900_738	486,309	4,000,000	0.12	2.87
900_740	527,465	4,000,000	0.13	2.75
900_742	504,684	4,000,000	0.13	2.82
900_744	506,712	4,000,000	0.13	2.81
900_746	515,571	4,000,000	0.13	2.79
900_748	488,672	4,000,000	0.12	2.86
900_750	484,599	4,000,000	0.12	2.87
900_752	502,779	4,000,000	0.13	2.82
900_754	495,060	4,000,000	0.12	2.84
900_756	466,660	4,000,000	0.12	2.93
900_758	411,658	4,000,000	0.10	3.12
900_760	528,006	4,000,000	0.13	2.75
900_762	561,788	4,000,000	0.14	2.67
900_764	494,924	4,000,000	0.12	2.84
900_766	499,440	4,000,000	0.13	2.83
900_768	531,554	4,000,000	0.13	2.74
900_770	475,867	4,000,000	0.12	2.90
900_772	484,979	4,000,000	0.12	2.87
900_774	520,109	4,000,000	0.13	2.77
900_776	499,401	4,000,000	0.13	2.83
900_778	509,407	4,000,000	0.13	2.80
900_780	498,421	4,000,000	0.13	2.83
900_782	495,171	4,000,000	0.12	2.84
900_784	514,380	4,000,000	0.13	2.79
900_786	526,453	4,000,000	0.13	2.76
900_788	504,778	4,000,000	0.13	2.82
900_790	493,589	4,000,000	0.12	2.85
900_792	475,764	4,000,000	0.12	2.90
900_794	481,047	4,000,000	0.12	2.88

1.4 Report on Point Density and NPS (Tiled Data) - continued

File	Number of First Returns	Area of Swath	Point Density	Average GSD
900_796	496,244	4,000,000	0.12	2.84
900_798	485,816	4,000,000	0.12	2.87
900_800	482,478	4,000,000	0.12	2.88
900_802	504,090	4,000,000	0.13	2.82
900_804	474,782	4,000,000	0.12	2.90
900_806	465,906	4,000,000	0.12	2.93
900_808	488,300	4,000,000	0.12	2.86
900_810	508,526	4,000,000	0.13	2.81
900_812	480,575	4,000,000	0.12	2.89
900_814	483,121	4,000,000	0.12	2.88
900_816	478,770	4,000,000	0.12	2.89
900_818	517,682	4,000,000	0.13	2.78
900_820	772,005	4,000,000	0.19	2.28
902_704	483,993	4,000,000	0.12	2.88
902_706	491,713	4,000,000	0.12	2.85
902_708	491,153	4,000,000	0.12	2.85
902_710	527,837	4,000,000	0.13	2.75
902_712	503,850	4,000,000	0.13	2.82
902_714	477,660	4,000,000	0.12	2.89
902_716	482,258	4,000,000	0.12	2.88
902_718	495,947	4,000,000	0.12	2.84
902_720	494,004	4,000,000	0.12	2.85
902_722	477,898	4,000,000	0.12	2.89
902_724	515,232	4,000,000	0.13	2.79
902_726	505,759	4,000,000	0.13	2.81
902_728	477,431	4,000,000	0.12	2.90
902_730	534,753	4,000,000	0.13	2.74
902_732	484,379	4,000,000	0.12	2.87
902_734	479,847	4,000,000	0.12	2.89
902_736	510,521	4,000,000	0.13	2.80
902_738	495,018	4,000,000	0.12	2.84
902_740	511,743	4,000,000	0.13	2.80
902_742	494,416	4,000,000	0.12	2.84

1.4 Report on Point Density and NPS (Tiled Data) - continued

File	Number of First Returns	Area of Swath	Point Density	Average GSD
902_744	489,309	4,000,000	0.12	2.86
902_746	498,046	4,000,000	0.13	2.83
902_748	504,485	4,000,000	0.13	2.82
902_750	496,458	4,000,000	0.12	2.84
902_752	516,594	4,000,000	0.13	2.78
902_754	473,187	4,000,000	0.12	2.91
902_756	463,461	4,000,000	0.12	2.94
902_758	413,886	4,000,000	0.10	3.11
902_760	515,611	4,000,000	0.13	2.79
902_762	542,557	4,000,000	0.14	2.72
902_764	541,467	4,000,000	0.14	2.72
902_766	495,180	4,000,000	0.12	2.84
902_768	498,185	4,000,000	0.13	2.83
902_770	513,334	4,000,000	0.13	2.79
902_772	513,528	4,000,000	0.13	2.79
902_774	516,776	4,000,000	0.13	2.78
902_776	498,407	4,000,000	0.13	2.83
902_778	494,430	4,000,000	0.12	2.84
902_780	499,138	4,000,000	0.13	2.83
902_782	451,613	4,000,000	0.11	2.98
902_784	465,079	4,000,000	0.12	2.93
902_786	524,490	4,000,000	0.13	2.76
902_788	475,127	4,000,000	0.12	2.90
902_790	478,813	4,000,000	0.12	2.89
902_792	508,787	4,000,000	0.13	2.80
902_794	479,970	4,000,000	0.12	2.89
902_796	490,206	4,000,000	0.12	2.86
902_798	487,453	4,000,000	0.12	2.87
902_800	481,208	4,000,000	0.12	2.88
902_802	477,256	4,000,000	0.12	2.90
902_804	472,321	4,000,000	0.12	2.91
902_806	472,070	4,000,000	0.12	2.91
902_808	500,122	4,000,000	0.13	2.83

1.4 Report on Point Density and NPS (Tiled Data) - continued

File	Number of First Returns	Area of Swath	Point Density	Average GSD
902_810	472,619	4,000,000	0.12	2.91
902_812	464,964	4,000,000	0.12	2.93
902_814	474,744	4,000,000	0.12	2.90
902_816	505,781	4,000,000	0.13	2.81
902_818	521,077	4,000,000	0.13	2.77
902_820	661,986	4,000,000	0.17	2.46
904_704	478,678	4,000,000	0.12	2.89
904_706	478,257	4,000,000	0.12	2.89
904_708	491,302	4,000,000	0.12	2.85
904_710	567,507	4,000,000	0.14	2.66
904_712	503,776	4,000,000	0.13	2.82
904_714	473,418	4,000,000	0.12	2.91
904_716	496,861	4,000,000	0.12	2.84
904_718	494,930	4,000,000	0.12	2.84
904_720	492,058	4,000,000	0.12	2.85
904_722	483,980	4,000,000	0.12	2.88
904_724	500,059	4,000,000	0.13	2.83
904_726	510,134	4,000,000	0.13	2.80
904_728	476,033	4,000,000	0.12	2.90
904_730	544,381	4,000,000	0.14	2.71
904_732	498,589	4,000,000	0.13	2.83
904_734	459,500	4,000,000	0.12	2.95
904_736	491,760	4,000,000	0.12	2.85
904_738	501,186	4,000,000	0.13	2.83
904_740	502,775	4,000,000	0.13	2.82
904_742	501,709	4,000,000	0.13	2.82
904_744	519,665	4,000,000	0.13	2.77
904_746	505,595	4,000,000	0.13	2.81
904_748	483,925	4,000,000	0.12	2.88
904_750	484,149	4,000,000	0.12	2.87
904_752	511,930	4,000,000	0.13	2.80
904_754	469,340	4,000,000	0.12	2.92
904_756	460,703	4,000,000	0.12	2.95

1.4 Report on Point Density and NPS (Tiled Data) - continued

File	Number of First Returns	Area of Swath	Point Density	Average GSD
904_758	438,306	4,000,000	0.11	3.02
904_760	509,487	4,000,000	0.13	2.80
904_762	546,386	4,000,000	0.14	2.71
904_764	540,621	4,000,000	0.14	2.72
904_766	506,936	4,000,000	0.13	2.81
904_768	492,814	4,000,000	0.12	2.85
904_770	465,461	4,000,000	0.12	2.93
904_772	498,429	4,000,000	0.13	2.83
904_774	492,939	4,000,000	0.12	2.85
904_776	463,216	4,000,000	0.12	2.94
904_778	474,596	4,000,000	0.12	2.90
904_780	473,655	4,000,000	0.12	2.91
904_782	457,824	4,000,000	0.11	2.96
904_784	374,153	4,000,000	0.09	3.27
904_786	493,387	4,000,000	0.12	2.85
904_788	475,030	4,000,000	0.12	2.90
904_790	492,656	4,000,000	0.12	2.85
904_792	522,782	4,000,000	0.13	2.77
904_794	469,711	4,000,000	0.12	2.92
904_796	444,027	4,000,000	0.11	3.00
904_798	494,045	4,000,000	0.12	2.85
904_800	468,403	4,000,000	0.12	2.92
904_802	472,305	4,000,000	0.12	2.91
904_804	474,633	4,000,000	0.12	2.90
904_806	470,054	4,000,000	0.12	2.92
904_808	515,637	4,000,000	0.13	2.79
904_810	472,461	4,000,000	0.12	2.91
904_812	474,907	4,000,000	0.12	2.90
904_814	492,194	4,000,000	0.12	2.85
904_816	527,571	4,000,000	0.13	2.75
904_818	505,734	4,000,000	0.13	2.81
904_820	473,681	4,000,000	0.12	2.91
906_704	521,708	4,000,000	0.13	2.77

1.4 Report on Point Density and NPS (Tiled Data) - continued

File	Number of First Returns	Area of Swath	Point Density	Average GSD
906_706	495,368	4,000,000	0.12	2.84
906_708	495,136	4,000,000	0.12	2.84
906_710	541,512	4,000,000	0.14	2.72
906_712	486,961	4,000,000	0.12	2.87
906_714	469,509	4,000,000	0.12	2.92
906_716	502,691	4,000,000	0.13	2.82
906_718	514,710	4,000,000	0.13	2.79
906_720	494,673	4,000,000	0.12	2.84
906_722	507,119	4,000,000	0.13	2.81
906_724	513,483	4,000,000	0.13	2.79
906_726	472,117	4,000,000	0.12	2.91
906_728	465,232	4,000,000	0.12	2.93
906_730	527,730	4,000,000	0.13	2.75
906_732	497,357	4,000,000	0.12	2.84
906_734	480,769	4,000,000	0.12	2.88
906_736	493,365	4,000,000	0.12	2.85
906_738	492,870	4,000,000	0.12	2.85
906_740	506,795	4,000,000	0.13	2.81
906_742	483,681	4,000,000	0.12	2.88
906_744	514,192	4,000,000	0.13	2.79
906_746	510,845	4,000,000	0.13	2.80
906_748	476,135	4,000,000	0.12	2.90
906_750	492,251	4,000,000	0.12	2.85
906_752	520,677	4,000,000	0.13	2.77
906_754	471,541	4,000,000	0.12	2.91
906_756	462,580	4,000,000	0.12	2.94
906_758	446,373	4,000,000	0.11	2.99
906_760	555,782	4,000,000	0.14	2.68
906_762	510,200	4,000,000	0.13	2.80
906_764	482,182	4,000,000	0.12	2.88
906_766	508,255	4,000,000	0.13	2.81
906_768	536,766	4,000,000	0.13	2.73
906_770	512,439	4,000,000	0.13	2.79

1.4 Report on Point Density and NPS (Tiled Data) - continued

File	Number of First Returns	Area of Swath	Point Density	Average GSD
906_772	497,106	4,000,000	0.12	2.84
906_774	520,657	4,000,000	0.13	2.77
906_776	489,640	4,000,000	0.12	2.86
906_778	513,010	4,000,000	0.13	2.79
906_780	518,472	4,000,000	0.13	2.78
906_782	497,043	4,000,000	0.12	2.84
906_784	503,327	4,000,000	0.13	2.82
906_786	504,581	4,000,000	0.13	2.82
906_788	472,312	4,000,000	0.12	2.91
906_790	480,292	4,000,000	0.12	2.89
906_792	504,587	4,000,000	0.13	2.82
906_794	481,733	4,000,000	0.12	2.88
906_796	479,260	4,000,000	0.12	2.89
906_798	475,204	4,000,000	0.12	2.90
906_800	483,026	4,000,000	0.12	2.88
906_802	482,977	4,000,000	0.12	2.88
906_804	473,488	4,000,000	0.12	2.91
906_806	478,331	4,000,000	0.12	2.89
906_808	519,338	4,000,000	0.13	2.78
906_810	491,834	4,000,000	0.12	2.85
906_812	465,011	4,000,000	0.12	2.93
906_814	481,136	4,000,000	0.12	2.88
906_816	517,093	4,000,000	0.13	2.78
906_818	495,936	4,000,000	0.12	2.84
906_820	461,354	4,000,000	0.12	2.95
908_704	533,177	4,000,000	0.13	2.74
908_706	500,332	4,000,000	0.13	2.83
908_708	477,036	4,000,000	0.12	2.90
908_710	506,840	4,000,000	0.13	2.81
908_712	490,347	4,000,000	0.12	2.86
908_714	497,038	4,000,000	0.12	2.84
908_716	497,770	4,000,000	0.12	2.84
908_718	484,648	4,000,000	0.12	2.87

1.4 Report on Point Density and NPS (Tiled Data) - continued

File	Number of First Returns	Area of Swath	Point Density	Average GSD
908_720	484,830	4,000,000	0.12	2.87
908_722	509,876	4,000,000	0.13	2.80
908_724	514,915	4,000,000	0.13	2.79
908_726	491,501	4,000,000	0.12	2.85
908_728	451,253	4,000,000	0.11	2.98
908_730	514,793	4,000,000	0.13	2.79
908_732	520,365	4,000,000	0.13	2.77
908_734	494,658	4,000,000	0.12	2.84
908_736	487,033	4,000,000	0.12	2.87
908_738	494,858	4,000,000	0.12	2.84
908_740	508,299	4,000,000	0.13	2.81
908_742	500,406	4,000,000	0.13	2.83
908_744	523,089	4,000,000	0.13	2.77
908_746	518,206	4,000,000	0.13	2.78
908_748	469,246	4,000,000	0.12	2.92
908_750	481,426	4,000,000	0.12	2.88
908_752	500,163	4,000,000	0.13	2.83
908_754	467,026	4,000,000	0.12	2.93
908_756	482,210	4,000,000	0.12	2.88
908_758	342,960	4,000,000	0.09	3.42
908_760	537,990	4,000,000	0.13	2.73
908_762	527,590	4,000,000	0.13	2.75
908_764	523,190	4,000,000	0.13	2.77
908_766	501,981	4,000,000	0.13	2.82
908_768	471,582	4,000,000	0.12	2.91
908_770	504,417	4,000,000	0.13	2.82
908_772	520,940	4,000,000	0.13	2.77
908_774	512,422	4,000,000	0.13	2.79
908_776	474,870	4,000,000	0.12	2.90
908_778	495,642	4,000,000	0.12	2.84
908_780	503,957	4,000,000	0.13	2.82
908_782	504,226	4,000,000	0.13	2.82
908_784	523,346	4,000,000	0.13	2.77

1.4 Report on Point Density and NPS (Tiled Data) - continued

File	Number of First Returns	Area of Swath	Point Density	Average GSD
908_786	514,704	4,000,000	0.13	2.79
908_788	485,644	4,000,000	0.12	2.87
908_790	467,639	4,000,000	0.12	2.93
908_792	489,742	4,000,000	0.12	2.86
908_794	491,385	4,000,000	0.12	2.85
908_796	466,583	4,000,000	0.12	2.93
908_798	491,527	4,000,000	0.12	2.85
908_800	506,985	4,000,000	0.13	2.81
908_802	465,653	4,000,000	0.12	2.93
908_804	484,545	4,000,000	0.12	2.87
908_806	503,417	4,000,000	0.13	2.82
908_808	477,221	4,000,000	0.12	2.90
908_810	510,652	4,000,000	0.13	2.80
908_812	469,199	4,000,000	0.12	2.92
908_814	464,573	4,000,000	0.12	2.93
908_816	522,497	4,000,000	0.13	2.77
908_818	468,648	4,000,000	0.12	2.92
908_820	471,161	4,000,000	0.12	2.91
910_704	518,803	4,000,000	0.13	2.78
910_706	486,174	4,000,000	0.12	2.87
910_708	494,484	4,000,000	0.12	2.84
910_710	514,778	4,000,000	0.13	2.79
910_712	480,938	4,000,000	0.12	2.88
910_714	497,710	4,000,000	0.12	2.84
910_716	523,722	4,000,000	0.13	2.76
910_718	503,283	4,000,000	0.13	2.82
910_720	487,419	4,000,000	0.12	2.87
910_722	498,757	4,000,000	0.13	2.83
910_724	503,949	4,000,000	0.13	2.82
910_726	495,958	4,000,000	0.12	2.84
910_728	479,725	4,000,000	0.12	2.89
910_730	506,674	4,000,000	0.13	2.81
910_732	527,071	4,000,000	0.13	2.76

1.4 Report on Point Density and NPS (Tiled Data) - continued

File	Number of First Returns	Area of Swath	Point Density	Average GSD
910_734	492,754	4,000,000	0.12	2.85
910_736	456,997	4,000,000	0.11	2.96
910_738	496,863	4,000,000	0.12	2.84
910_740	517,013	4,000,000	0.13	2.78
910_742	481,006	4,000,000	0.12	2.88
910_744	533,810	4,000,000	0.13	2.74
910_746	508,906	4,000,000	0.13	2.80
910_748	489,412	4,000,000	0.12	2.86
910_750	498,331	4,000,000	0.13	2.83
910_752	487,451	4,000,000	0.12	2.87
910_754	490,232	4,000,000	0.12	2.86
910_756	495,954	4,000,000	0.12	2.84
910_758	297,510	4,000,000	0.07	3.67
910_760	518,491	4,000,000	0.13	2.78
910_762	533,944	4,000,000	0.13	2.74
910_764	523,365	4,000,000	0.13	2.77
910_766	491,642	4,000,000	0.12	2.85
910_768	506,651	4,000,000	0.13	2.81
910_770	517,278	4,000,000	0.13	2.78
910_772	489,904	4,000,000	0.12	2.86
910_774	499,595	4,000,000	0.13	2.83
910_776	488,254	4,000,000	0.12	2.86
910_778	505,813	4,000,000	0.13	2.81
910_780	489,954	4,000,000	0.12	2.86
910_782	515,083	4,000,000	0.13	2.79
910_784	525,341	4,000,000	0.13	2.76
910_786	508,379	4,000,000	0.13	2.81
910_788	494,530	4,000,000	0.12	2.84
910_790	464,548	4,000,000	0.12	2.93
910_792	505,905	4,000,000	0.13	2.81
910_794	516,513	4,000,000	0.13	2.78
910_796	463,845	4,000,000	0.12	2.94
910_798	478,257	4,000,000	0.12	2.89

1.4 Report on Point Density and NPS (Tiled Data) - continued

File	Number of First Returns	Area of Swath	Point Density	Average GSD
910_800	508,930	4,000,000	0.13	2.80
910_802	475,272	4,000,000	0.12	2.90
910_804	478,169	4,000,000	0.12	2.89
910_806	502,984	4,000,000	0.13	2.82
910_808	466,660	4,000,000	0.12	2.93
910_810	480,888	4,000,000	0.12	2.88
910_812	476,072	4,000,000	0.12	2.90
910_814	481,564	4,000,000	0.12	2.88
910_816	507,639	4,000,000	0.13	2.81
910_818	451,365	4,000,000	0.11	2.98
910_820	483,903	4,000,000	0.12	2.88
912_704	509,394	4,000,000	0.13	2.80
912_706	494,158	4,000,000	0.12	2.85
912_708	526,246	4,000,000	0.13	2.76
912_710	507,107	4,000,000	0.13	2.81
912_712	473,985	4,000,000	0.12	2.91
912_714	487,070	4,000,000	0.12	2.87
912_716	505,949	4,000,000	0.13	2.81
912_718	487,637	4,000,000	0.12	2.86
912_720	491,123	4,000,000	0.12	2.85
912_722	506,033	4,000,000	0.13	2.81
912_724	507,476	4,000,000	0.13	2.81
912_726	524,463	4,000,000	0.13	2.76
912_728	504,555	4,000,000	0.13	2.82
912_730	483,751	4,000,000	0.12	2.88
912_732	528,135	4,000,000	0.13	2.75
912_734	493,798	4,000,000	0.12	2.85
912_736	465,179	4,000,000	0.12	2.93
912_738	506,186	4,000,000	0.13	2.81
912_740	504,716	4,000,000	0.13	2.82
912_742	478,675	4,000,000	0.12	2.89
912_744	524,981	4,000,000	0.13	2.76
912_746	502,811	4,000,000	0.13	2.82

1.4 Report on Point Density and NPS (Tiled Data) - continued

File	Number of First Returns	Area of Swath	Point Density	Average GSD
912_748	476,964	4,000,000	0.12	2.90
912_750	487,955	4,000,000	0.12	2.86
912_752	511,842	4,000,000	0.13	2.80
912_754	492,243	4,000,000	0.12	2.85
912_756	460,882	4,000,000	0.12	2.95
912_758	280,815	4,000,000	0.07	3.77
912_760	527,842	4,000,000	0.13	2.75
912_762	519,199	4,000,000	0.13	2.78
912_764	519,253	4,000,000	0.13	2.78
912_766	509,504	4,000,000	0.13	2.80
912_768	518,640	4,000,000	0.13	2.78
912_770	484,519	4,000,000	0.12	2.87
912_772	514,570	4,000,000	0.13	2.79
912_774	515,604	4,000,000	0.13	2.79
912_776	486,795	4,000,000	0.12	2.87
912_778	491,445	4,000,000	0.12	2.85
912_780	498,865	4,000,000	0.13	2.83
912_782	506,781	4,000,000	0.13	2.81
912_784	524,714	4,000,000	0.13	2.76
912_786	522,273	4,000,000	0.13	2.77
912_788	487,190	4,000,000	0.12	2.87
912_790	462,392	4,000,000	0.12	2.94
912_792	513,112	4,000,000	0.13	2.79
912_794	485,405	4,000,000	0.12	2.87
912_796	473,557	4,000,000	0.12	2.91
912_798	499,816	4,000,000	0.13	2.83
912_800	517,338	4,000,000	0.13	2.78
912_802	478,443	4,000,000	0.12	2.89
912_804	510,636	4,000,000	0.13	2.80
912_806	518,548	4,000,000	0.13	2.78
912_808	459,754	4,000,000	0.12	2.95
912_810	493,523	4,000,000	0.12	2.85
912_812	484,405	4,000,000	0.12	2.87

1.4 Report on Point Density and NPS (Tiled Data) - continued

File	Number of First Returns	Area of Swath	Point Density	Average GSD
912_814	487,250	4,000,000	0.12	2.87
912_816	506,742	4,000,000	0.13	2.81
912_818	458,002	4,000,000	0.12	2.96
912_820	478,683	4,000,000	0.12	2.89
914_704	497,359	4,000,000	0.12	2.84
914_706	496,148	4,000,000	0.12	2.84
914_708	509,595	4,000,000	0.13	2.80
914_710	496,368	4,000,000	0.12	2.84
914_712	498,643	4,000,000	0.13	2.83
914_714	517,849	4,000,000	0.13	2.78
914_716	506,840	4,000,000	0.13	2.81
914_718	499,796	4,000,000	0.13	2.83
914_720	476,291	4,000,000	0.12	2.90
914_722	486,462	4,000,000	0.12	2.87
914_724	507,072	4,000,000	0.13	2.81
914_726	520,524	4,000,000	0.13	2.77
914_728	478,453	4,000,000	0.12	2.89
914_730	486,283	4,000,000	0.12	2.87
914_732	511,551	4,000,000	0.13	2.80
914_734	480,108	4,000,000	0.12	2.89
914_736	488,187	4,000,000	0.12	2.86
914_738	504,185	4,000,000	0.13	2.82
914_740	496,668	4,000,000	0.12	2.84
914_742	482,658	4,000,000	0.12	2.88
914_744	534,012	4,000,000	0.13	2.74
914_746	507,855	4,000,000	0.13	2.81
914_748	495,576	4,000,000	0.12	2.84
914_750	493,859	4,000,000	0.12	2.85
914_752	521,546	4,000,000	0.13	2.77
914_754	493,463	4,000,000	0.12	2.85
914_756	459,705	4,000,000	0.12	2.95
914_758	299,869	4,000,000	0.08	3.65
914_760	557,103	4,000,000	0.14	2.68

1.4 Report on Point Density and NPS (Tiled Data) - continued

File	Number of First Returns	Area of Swath	Point Density	Average GSD
914_762	522,326	4,000,000	0.13	2.77
914_764	521,946	4,000,000	0.13	2.77
914_766	479,950	4,000,000	0.12	2.89
914_768	487,340	4,000,000	0.12	2.87
914_770	499,922	4,000,000	0.13	2.83
914_772	500,844	4,000,000	0.13	2.83
914_774	490,795	4,000,000	0.12	2.86
914_776	482,134	4,000,000	0.12	2.88
914_778	508,249	4,000,000	0.13	2.81
914_780	495,794	4,000,000	0.12	2.84
914_782	497,674	4,000,000	0.12	2.84
914_784	528,166	4,000,000	0.13	2.75
914_786	530,221	4,000,000	0.13	2.75
914_788	480,339	4,000,000	0.12	2.89
914_790	457,186	4,000,000	0.11	2.96
914_792	543,727	4,000,000	0.14	2.71
914_794	524,460	4,000,000	0.13	2.76
914_796	457,116	4,000,000	0.11	2.96
914_798	486,616	4,000,000	0.12	2.87
914_800	502,314	4,000,000	0.13	2.82
914_802	456,188	4,000,000	0.11	2.96
914_804	503,679	4,000,000	0.13	2.82
914_806	501,118	4,000,000	0.13	2.83
914_808	454,981	4,000,000	0.11	2.97
914_810	488,815	4,000,000	0.12	2.86
914_812	457,706	4,000,000	0.11	2.96
914_814	473,114	4,000,000	0.12	2.91
914_816	514,338	4,000,000	0.13	2.79
914_818	495,418	4,000,000	0.12	2.84
914_820	456,160	4,000,000	0.11	2.96
916_704	500,985	4,000,000	0.13	2.83
916_706	499,420	4,000,000	0.13	2.83
916_708	481,988	4,000,000	0.12	2.88

1.4 Report on Point Density and NPS (Tiled Data) - continued

File	Number of First Returns	Area of Swath	Point Density	Average GSD
916_710	500,377	4,000,000	0.13	2.83
916_712	492,697	4,000,000	0.12	2.85
916_714	487,896	4,000,000	0.12	2.86
916_716	496,526	4,000,000	0.12	2.84
916_718	502,146	4,000,000	0.13	2.82
916_720	495,305	4,000,000	0.12	2.84
916_722	484,446	4,000,000	0.12	2.87
916_724	484,710	4,000,000	0.12	2.87
916_726	519,234	4,000,000	0.13	2.78
916_728	468,093	4,000,000	0.12	2.92
916_730	491,652	4,000,000	0.12	2.85
916_732	501,649	4,000,000	0.13	2.82
916_734	445,746	4,000,000	0.11	3.00
916_736	472,618	4,000,000	0.12	2.91
916_738	515,668	4,000,000	0.13	2.79
916_740	516,871	4,000,000	0.13	2.78
916_742	462,649	4,000,000	0.12	2.94
916_744	516,122	4,000,000	0.13	2.78
916_746	504,151	4,000,000	0.13	2.82
916_748	488,734	4,000,000	0.12	2.86
916_750	491,195	4,000,000	0.12	2.85
916_752	521,901	4,000,000	0.13	2.77
916_754	479,702	4,000,000	0.12	2.89
916_756	453,036	4,000,000	0.11	2.97
916_758	269,156	4,000,000	0.07	3.86
916_760	497,222	4,000,000	0.12	2.84
916_762	536,805	4,000,000	0.13	2.73
916_764	542,439	4,000,000	0.14	2.72
916_766	487,441	4,000,000	0.12	2.87
916_768	479,015	4,000,000	0.12	2.89
916_770	497,916	4,000,000	0.12	2.83
916_772	486,804	4,000,000	0.12	2.87
916_774	497,745	4,000,000	0.12	2.84

1.4 Report on Point Density and NPS (Tiled Data) - continued

File	Number of First Returns	Area of Swath	Point Density	Average GSD
916_776	525,831	4,000,000	0.13	2.76
916_778	527,552	4,000,000	0.13	2.75
916_780	493,216	4,000,000	0.12	2.85
916_782	485,644	4,000,000	0.12	2.87
916_784	507,772	4,000,000	0.13	2.81
916_786	513,007	4,000,000	0.13	2.79
916_788	501,197	4,000,000	0.13	2.83
916_790	501,419	4,000,000	0.13	2.82
916_792	528,557	4,000,000	0.13	2.75
916_794	489,249	4,000,000	0.12	2.86
916_796	484,510	4,000,000	0.12	2.87
916_798	496,877	4,000,000	0.12	2.84
916_800	448,548	4,000,000	0.11	2.99
916_802	455,533	4,000,000	0.11	2.96
916_804	488,471	4,000,000	0.12	2.86
916_806	447,953	4,000,000	0.11	2.99
916_808	472,768	4,000,000	0.12	2.91
916_810	479,872	4,000,000	0.12	2.89
916_812	428,345	4,000,000	0.11	3.06
916_814	480,234	4,000,000	0.12	2.89
916_816	514,292	4,000,000	0.13	2.79
916_818	513,760	4,000,000	0.13	2.79
916_820	482,020	4,000,000	0.12	2.88
918_704	505,960	4,000,000	0.13	2.81
918_706	512,357	4,000,000	0.13	2.79
918_708	472,749	4,000,000	0.12	2.91
918_710	507,439	4,000,000	0.13	2.81
918_712	497,181	4,000,000	0.12	2.84
918_714	516,827	4,000,000	0.13	2.78
918_716	491,873	4,000,000	0.12	2.85
918_718	473,362	4,000,000	0.12	2.91
918_720	502,743	4,000,000	0.13	2.82
918_722	518,775	4,000,000	0.13	2.78

1.4 Report on Point Density and NPS (Tiled Data) - continued

File	Number of First Returns	Area of Swath	Point Density	Average GSD
918_724	494,137	4,000,000	0.12	2.85
918_726	512,937	4,000,000	0.13	2.79
918_728	497,482	4,000,000	0.12	2.84
918_730	492,862	4,000,000	0.12	2.85
918_732	507,936	4,000,000	0.13	2.81
918_734	479,810	4,000,000	0.12	2.89
918_736	482,883	4,000,000	0.12	2.88
918_738	538,424	4,000,000	0.14	2.73
918_740	489,095	4,000,000	0.12	2.86
918_742	468,644	4,000,000	0.12	2.92
918_744	513,129	4,000,000	0.13	2.79
918_746	508,230	4,000,000	0.13	2.81
918_748	489,256	4,000,000	0.12	2.86
918_750	493,062	4,000,000	0.12	2.85
918_752	539,715	4,000,000	0.14	2.72
918_754	487,528	4,000,000	0.12	2.86
918_756	462,194	4,000,000	0.12	2.94
918_758	289,786	4,000,000	0.07	3.72
918_760	512,185	4,000,000	0.13	2.80
918_762	494,740	4,000,000	0.12	2.84
918_764	522,218	4,000,000	0.13	2.77
918_766	504,344	4,000,000	0.13	2.82
918_768	505,429	4,000,000	0.13	2.81
918_770	530,608	4,000,000	0.13	2.75
918_772	509,014	4,000,000	0.13	2.80
918_774	522,994	4,000,000	0.13	2.77
918_776	496,121	4,000,000	0.12	2.84
918_778	497,418	4,000,000	0.12	2.84
918_780	502,367	4,000,000	0.13	2.82
918_782	497,956	4,000,000	0.12	2.83
918_784	499,126	4,000,000	0.13	2.83
918_786	520,890	4,000,000	0.13	2.77
918_788	509,708	4,000,000	0.13	2.80

1.4 Report on Point Density and NPS (Tiled Data) - continued

File	Number of First Returns	Area of Swath	Point Density	Average GSD
918_790	468,652	4,000,000	0.12	2.92
918_792	471,556	4,000,000	0.12	2.91
918_794	487,502	4,000,000	0.12	2.86
918_796	465,942	4,000,000	0.12	2.93
918_798	502,892	4,000,000	0.13	2.82
918_800	502,989	4,000,000	0.13	2.82
918_802	494,815	4,000,000	0.12	2.84
918_804	501,201	4,000,000	0.13	2.83
918_806	457,584	4,000,000	0.11	2.96
918_808	473,284	4,000,000	0.12	2.91
918_810	496,742	4,000,000	0.12	2.84
918_812	466,206	4,000,000	0.12	2.93
918_814	473,159	4,000,000	0.12	2.91
918_816	505,935	4,000,000	0.13	2.81
918_818	500,687	4,000,000	0.13	2.83
918_820	451,149	4,000,000	0.11	2.98
920_704	497,513	4,000,000	0.12	2.84
920_706	533,177	4,000,000	0.13	2.74
920_708	494,225	4,000,000	0.12	2.85
920_710	496,598	4,000,000	0.12	2.84
920_712	482,661	4,000,000	0.12	2.88
920_714	499,046	4,000,000	0.13	2.83
920_716	494,779	4,000,000	0.12	2.84
920_718	487,988	4,000,000	0.12	2.86
920_720	479,458	4,000,000	0.12	2.89
920_722	482,635	4,000,000	0.12	2.88
920_724	488,497	4,000,000	0.12	2.86
920_726	497,145	4,000,000	0.12	2.84
920_728	486,409	4,000,000	0.12	2.87
920_730	490,841	4,000,000	0.12	2.86
920_732	506,168	4,000,000	0.13	2.81
920_734	445,036	4,000,000	0.11	3.00
920_736	485,158	4,000,000	0.12	2.87

1.4 Report on Point Density and NPS (Tiled Data) - continued

File	Number of First Returns	Area of Swath	Point Density	Average GSD
920_738	528,551	4,000,000	0.13	2.75
920_740	496,730	4,000,000	0.12	2.84
920_742	459,980	4,000,000	0.12	2.95
920_744	516,792	4,000,000	0.13	2.78
920_746	511,272	4,000,000	0.13	2.80
920_748	498,100	4,000,000	0.13	2.83
920_750	474,056	4,000,000	0.12	2.91
920_752	509,582	4,000,000	0.13	2.80
920_754	490,390	4,000,000	0.12	2.86
920_756	488,193	4,000,000	0.12	2.86
920_758	287,635	4,000,000	0.07	3.73
920_760	503,244	4,000,000	0.13	2.82
920_762	523,526	4,000,000	0.13	2.76
920_764	536,090	4,000,000	0.13	2.73
920_766	497,304	4,000,000	0.12	2.84
920_768	510,068	4,000,000	0.13	2.80
920_770	523,162	4,000,000	0.13	2.77
920_772	480,669	4,000,000	0.12	2.89
920_774	476,573	4,000,000	0.12	2.90
920_776	498,303	4,000,000	0.13	2.83
920_778	501,779	4,000,000	0.13	2.82
920_780	508,089	4,000,000	0.13	2.81
920_782	501,268	4,000,000	0.13	2.83
920_784	496,710	4,000,000	0.12	2.84
920_786	514,032	4,000,000	0.13	2.79
920_788	495,057	4,000,000	0.12	2.84
920_790	471,004	4,000,000	0.12	2.91
920_792	492,912	4,000,000	0.12	2.85
920_794	484,673	4,000,000	0.12	2.87
920_796	440,432	4,000,000	0.11	3.01
920_798	498,932	4,000,000	0.13	2.83
920_800	496,414	4,000,000	0.12	2.84
920_802	479,324	4,000,000	0.12	2.89

1.4 Report on Point Density and NPS (Tiled Data) - continued

File	Number of First Returns	Area of Swath	Point Density	Average GSD
920_804	499,023	4,000,000	0.13	2.83
920_806	450,575	4,000,000	0.11	2.98
920_808	425,452	4,000,000	0.11	3.07
920_810	515,495	4,000,000	0.13	2.79
920_812	503,471	4,000,000	0.13	2.82
920_814	481,428	4,000,000	0.12	2.88
920_816	486,050	4,000,000	0.12	2.87
920_818	499,233	4,000,000	0.13	2.83
920_820	468,041	4,000,000	0.12	2.92
922_704	493,235	4,000,000	0.12	2.85
922_706	524,442	4,000,000	0.13	2.76
922_708	481,041	4,000,000	0.12	2.88
922_710	500,777	4,000,000	0.13	2.83
922_712	495,554	4,000,000	0.12	2.84
922_714	497,777	4,000,000	0.12	2.84
922_716	507,487	4,000,000	0.13	2.81
922_718	486,257	4,000,000	0.12	2.87
922_720	487,635	4,000,000	0.12	2.86
922_722	500,129	4,000,000	0.13	2.83
922_724	501,897	4,000,000	0.13	2.82
922_726	505,988	4,000,000	0.13	2.81
922_728	487,986	4,000,000	0.12	2.86
922_730	502,721	4,000,000	0.13	2.82
922_732	514,953	4,000,000	0.13	2.79
922_734	485,315	4,000,000	0.12	2.87
922_736	478,183	4,000,000	0.12	2.89
922_738	516,464	4,000,000	0.13	2.78
922_740	513,094	4,000,000	0.13	2.79
922_742	470,791	4,000,000	0.12	2.92
922_744	523,104	4,000,000	0.13	2.77
922_746	509,661	4,000,000	0.13	2.80
922_748	487,506	4,000,000	0.12	2.86
922_750	468,504	4,000,000	0.12	2.92

1.4 Report on Point Density and NPS (Tiled Data) - continued

File	Number of First Returns	Area of Swath	Point Density	Average GSD
922_752	511,508	4,000,000	0.13	2.80
922_754	497,150	4,000,000	0.12	2.84
922_756	471,207	4,000,000	0.12	2.91
922_758	285,095	4,000,000	0.07	3.75
922_760	494,126	4,000,000	0.12	2.85
922_762	538,365	4,000,000	0.14	2.73
922_764	578,694	4,000,000	0.15	2.63
922_766	501,421	4,000,000	0.13	2.82
922_768	495,883	4,000,000	0.12	2.84
922_770	514,631	4,000,000	0.13	2.79
922_772	486,840	4,000,000	0.12	2.87
922_774	473,710	4,000,000	0.12	2.91
922_776	488,727	4,000,000	0.12	2.86
922_778	498,726	4,000,000	0.13	2.83
922_780	509,992	4,000,000	0.13	2.80
922_782	489,621	4,000,000	0.12	2.86
922_784	492,941	4,000,000	0.12	2.85
922_786	517,539	4,000,000	0.13	2.78
922_788	498,730	4,000,000	0.13	2.83
922_790	472,716	4,000,000	0.12	2.91
922_792	503,543	4,000,000	0.13	2.82
922_794	491,097	4,000,000	0.12	2.85
922_796	477,417	4,000,000	0.12	2.90
922_798	478,392	4,000,000	0.12	2.89
922_800	505,424	4,000,000	0.13	2.81
922_802	515,568	4,000,000	0.13	2.79
922_804	496,218	4,000,000	0.12	2.84
922_806	473,897	4,000,000	0.12	2.91
922_808	423,118	4,000,000	0.11	3.08
922_810	507,212	4,000,000	0.13	2.81
922_812	497,577	4,000,000	0.12	2.84
922_814	483,398	4,000,000	0.12	2.88
922_816	486,336	4,000,000	0.12	2.87

1.4 Report on Point Density and NPS (Tiled Data) - continued

File	Number of First Returns	Area of Swath	Point Density	Average GSD
922_818	463,603	4,000,000	0.12	2.94
922_820	442,619	4,000,000	0.11	3.01
924_704	500,869	4,000,000	0.13	2.83
924_706	518,935	4,000,000	0.13	2.78
924_708	508,820	4,000,000	0.13	2.80
924_710	464,606	4,000,000	0.12	2.93
924_712	508,734	4,000,000	0.13	2.80
924_714	511,863	4,000,000	0.13	2.80
924_716	502,441	4,000,000	0.13	2.82
924_718	475,234	4,000,000	0.12	2.90
924_720	491,483	4,000,000	0.12	2.85
924_722	501,947	4,000,000	0.13	2.82
924_724	496,270	4,000,000	0.12	2.84
924_726	493,008	4,000,000	0.12	2.85
924_728	486,318	4,000,000	0.12	2.87
924_730	497,529	4,000,000	0.12	2.84
924_732	519,009	4,000,000	0.13	2.78
924_734	497,869	4,000,000	0.12	2.83
924_736	488,939	4,000,000	0.12	2.86
924_738	496,238	4,000,000	0.12	2.84
924_740	493,215	4,000,000	0.12	2.85
924_742	488,026	4,000,000	0.12	2.86
924_744	524,516	4,000,000	0.13	2.76
924_746	505,862	4,000,000	0.13	2.81
924_748	487,191	4,000,000	0.12	2.87
924_750	483,907	4,000,000	0.12	2.88
924_752	510,013	4,000,000	0.13	2.80
924_754	484,879	4,000,000	0.12	2.87
924_756	476,194	4,000,000	0.12	2.90
924_758	289,672	4,000,000	0.07	3.72
924_760	533,975	4,000,000	0.13	2.74
924_762	524,429	4,000,000	0.13	2.76
924_764	504,420	4,000,000	0.13	2.82

1.4 Report on Point Density and NPS (Tiled Data) - continued

File	Number of First Returns	Area of Swath	Point Density	Average GSD
924_766	493,481	4,000,000	0.12	2.85
924_768	495,860	4,000,000	0.12	2.84
924_770	497,953	4,000,000	0.12	2.83
924_772	511,233	4,000,000	0.13	2.80
924_774	508,816	4,000,000	0.13	2.80
924_776	468,092	4,000,000	0.12	2.92
924_778	481,646	4,000,000	0.12	2.88
924_780	502,635	4,000,000	0.13	2.82
924_782	517,399	4,000,000	0.13	2.78
924_784	491,184	4,000,000	0.12	2.85
924_786	495,813	4,000,000	0.12	2.84
924_788	491,151	4,000,000	0.12	2.85
924_790	481,976	4,000,000	0.12	2.88
924_792	500,587	4,000,000	0.13	2.83
924_794	495,147	4,000,000	0.12	2.84
924_796	465,327	4,000,000	0.12	2.93
924_798	488,592	4,000,000	0.12	2.86
924_800	512,008	4,000,000	0.13	2.80
924_802	495,460	4,000,000	0.12	2.84
924_804	483,136	4,000,000	0.12	2.88
924_806	491,154	4,000,000	0.12	2.85
924_808	457,343	4,000,000	0.11	2.96
924_810	507,925	4,000,000	0.13	2.81
924_812	478,966	4,000,000	0.12	2.89
924_814	484,754	4,000,000	0.12	2.87
924_816	489,052	4,000,000	0.12	2.86
924_818	467,182	4,000,000	0.12	2.93
924_820	450,536	4,000,000	0.11	2.98
926_704	518,118	4,000,000	0.13	2.78
926_706	501,009	4,000,000	0.13	2.83
926_708	495,784	4,000,000	0.12	2.84
926_710	471,642	4,000,000	0.12	2.91
926_712	500,687	4,000,000	0.13	2.83

1.4 Report on Point Density and NPS (Tiled Data) - continued

File	Number of First Returns	Area of Swath	Point Density	Average GSD
926_714	495,911	4,000,000	0.12	2.84
926_716	495,840	4,000,000	0.12	2.84
926_718	482,258	4,000,000	0.12	2.88
926_720	505,951	4,000,000	0.13	2.81
926_722	499,123	4,000,000	0.13	2.83
926_724	491,536	4,000,000	0.12	2.85
926_726	485,659	4,000,000	0.12	2.87
926_728	457,551	4,000,000	0.11	2.96
926_730	493,380	4,000,000	0.12	2.85
926_732	505,389	4,000,000	0.13	2.81
926_734	477,528	4,000,000	0.12	2.89
926_736	477,954	4,000,000	0.12	2.89
926_738	494,277	4,000,000	0.12	2.85
926_740	487,861	4,000,000	0.12	2.86
926_742	474,707	4,000,000	0.12	2.90
926_744	538,623	4,000,000	0.14	2.73
926_746	505,795	4,000,000	0.13	2.81
926_748	481,856	4,000,000	0.12	2.88
926_750	499,258	4,000,000	0.13	2.83
926_752	504,774	4,000,000	0.13	2.82
926_754	465,460	4,000,000	0.12	2.93
926_756	485,200	4,000,000	0.12	2.87
926_758	290,350	4,000,000	0.07	3.71
926_760	522,568	4,000,000	0.13	2.77
926_762	495,364	4,000,000	0.12	2.84
926_764	516,584	4,000,000	0.13	2.78
926_766	514,823	4,000,000	0.13	2.79
926_768	486,670	4,000,000	0.12	2.87
926_770	511,329	4,000,000	0.13	2.80
926_772	525,500	4,000,000	0.13	2.76
926_774	498,433	4,000,000	0.13	2.83
926_776	474,433	4,000,000	0.12	2.90
926_778	505,454	4,000,000	0.13	2.81

1.4 Report on Point Density and NPS (Tiled Data) - continued

File	Number of First Returns	Area of Swath	Point Density	Average GSD
926_780	510,895	4,000,000	0.13	2.80
926_782	476,953	4,000,000	0.12	2.90
926_784	499,300	4,000,000	0.13	2.83
926_786	532,800	4,000,000	0.13	2.74
926_788	497,136	4,000,000	0.12	2.84
926_790	470,227	4,000,000	0.12	2.92
926_792	510,117	4,000,000	0.13	2.80
926_794	485,158	4,000,000	0.12	2.87
926_796	485,676	4,000,000	0.12	2.87
926_798	468,121	4,000,000	0.12	2.92
926_800	504,794	4,000,000	0.13	2.82
926_802	520,928	4,000,000	0.13	2.77
926_804	469,786	4,000,000	0.12	2.92
926_806	476,657	4,000,000	0.12	2.90
926_808	481,119	4,000,000	0.12	2.88
926_810	503,115	4,000,000	0.13	2.82
926_812	485,807	4,000,000	0.12	2.87
926_814	472,965	4,000,000	0.12	2.91
926_816	488,820	4,000,000	0.12	2.86
926_818	498,543	4,000,000	0.13	2.83
926_820	485,885	4,000,000	0.12	2.87
928_704	532,836	4,000,000	0.13	2.74
928_706	523,015	4,000,000	0.13	2.77
928_708	530,788	4,000,000	0.13	2.75
928_710	494,996	4,000,000	0.12	2.84
928_712	514,741	4,000,000	0.13	2.79
928_714	498,000	4,000,000	0.13	2.83
928_716	499,752	4,000,000	0.13	2.83
928_718	480,399	4,000,000	0.12	2.89
928_720	481,504	4,000,000	0.12	2.88
928_722	500,524	4,000,000	0.13	2.83
928_724	500,264	4,000,000	0.13	2.83
928_726	517,477	4,000,000	0.13	2.78

1.4 Report on Point Density and NPS (Tiled Data) - continued

File	Number of First Returns	Area of Swath	Point Density	Average GSD
928_728	496,116	4,000,000	0.12	2.84
928_730	491,887	4,000,000	0.12	2.85
928_732	504,353	4,000,000	0.13	2.82
928_734	492,986	4,000,000	0.12	2.85
928_736	487,283	4,000,000	0.12	2.87
928_738	516,910	4,000,000	0.13	2.78
928_740	505,285	4,000,000	0.13	2.81
928_742	479,453	4,000,000	0.12	2.89
928_744	532,862	4,000,000	0.13	2.74
928_746	494,866	4,000,000	0.12	2.84
928_748	473,848	4,000,000	0.12	2.91
928_750	484,911	4,000,000	0.12	2.87
928_752	479,780	4,000,000	0.12	2.89
928_754	490,111	4,000,000	0.12	2.86
928_756	516,187	4,000,000	0.13	2.78
928_758	297,047	4,000,000	0.07	3.67
928_760	558,814	4,000,000	0.14	2.68
928_762	505,261	4,000,000	0.13	2.81
928_764	526,889	4,000,000	0.13	2.76
928_766	488,952	4,000,000	0.12	2.86
928_768	523,287	4,000,000	0.13	2.77
928_770	522,042	4,000,000	0.13	2.77
928_772	482,101	4,000,000	0.12	2.88
928_774	469,274	4,000,000	0.12	2.92
928_776	498,003	4,000,000	0.13	2.83
928_778	487,234	4,000,000	0.12	2.87
928_780	489,427	4,000,000	0.12	2.86
928_782	507,623	4,000,000	0.13	2.81
928_784	504,874	4,000,000	0.13	2.82
928_786	530,864	4,000,000	0.13	2.75
928_788	499,652	4,000,000	0.13	2.83
928_790	481,846	4,000,000	0.12	2.88
928_792	501,466	4,000,000	0.13	2.82

1.4 Report on Point Density and NPS (Tiled Data) - continued

File	Number of First Returns	Area of Swath	Point Density	Average GSD
928_794	483,251	4,000,000	0.12	2.88
928_796	473,472	4,000,000	0.12	2.91
928_798	478,496	4,000,000	0.12	2.89
928_800	504,100	4,000,000	0.13	2.82
928_802	500,969	4,000,000	0.13	2.83
928_804	480,545	4,000,000	0.12	2.89
928_806	486,507	4,000,000	0.12	2.87
928_808	476,737	4,000,000	0.12	2.90
928_810	507,291	4,000,000	0.13	2.81
928_812	479,355	4,000,000	0.12	2.89
928_814	453,945	4,000,000	0.11	2.97
928_816	506,092	4,000,000	0.13	2.81
928_818	506,949	4,000,000	0.13	2.81
928_820	476,324	4,000,000	0.12	2.90
930_702	462,831	4,000,000	0.12	2.94
930_704	502,208	4,000,000	0.13	2.82
930_706	510,447	4,000,000	0.13	2.80
930_708	533,842	4,000,000	0.13	2.74
930_710	498,666	4,000,000	0.13	2.83
930_712	490,232	4,000,000	0.12	2.86
930_714	482,175	4,000,000	0.12	2.88
930_716	479,540	4,000,000	0.12	2.89
930_718	472,106	4,000,000	0.12	2.91
930_720	478,661	4,000,000	0.12	2.89
930_722	506,467	4,000,000	0.13	2.81
930_724	513,060	4,000,000	0.13	2.79
930_726	519,780	4,000,000	0.13	2.77
930_728	477,263	4,000,000	0.12	2.90
930_730	484,383	4,000,000	0.12	2.87
930_732	512,791	4,000,000	0.13	2.79
930_734	475,208	4,000,000	0.12	2.90
930_736	490,928	4,000,000	0.12	2.85
930_738	522,707	4,000,000	0.13	2.77

1.4 Report on Point Density and NPS (Tiled Data) - continued

File	Number of First Returns	Area of Swath	Point Density	Average GSD
930_740	489,003	4,000,000	0.12	2.86
930_742	484,849	4,000,000	0.12	2.87
930_744	528,123	4,000,000	0.13	2.75
930_746	523,948	4,000,000	0.13	2.76
930_748	492,109	4,000,000	0.12	2.85
930_750	480,487	4,000,000	0.12	2.89
930_752	482,985	4,000,000	0.12	2.88
930_754	480,200	4,000,000	0.12	2.89
930_756	509,064	4,000,000	0.13	2.80
930_758	280,982	4,000,000	0.07	3.77
930_760	506,575	4,000,000	0.13	2.81
930_762	499,874	4,000,000	0.13	2.83
930_764	548,309	4,000,000	0.14	2.70
930_766	512,274	4,000,000	0.13	2.79
930_768	487,891	4,000,000	0.12	2.86
930_770	507,087	4,000,000	0.13	2.81
930_772	506,847	4,000,000	0.13	2.81
930_774	483,201	4,000,000	0.12	2.88
930_776	487,226	4,000,000	0.12	2.87
930_778	496,559	4,000,000	0.12	2.84
930_780	503,314	4,000,000	0.13	2.82
930_782	506,881	4,000,000	0.13	2.81
930_784	488,767	4,000,000	0.12	2.86
930_786	523,621	4,000,000	0.13	2.76
930_788	527,226	4,000,000	0.13	2.75
930_790	479,822	4,000,000	0.12	2.89
930_792	507,351	4,000,000	0.13	2.81
930_794	487,126	4,000,000	0.12	2.87
930_796	491,942	4,000,000	0.12	2.85
930_798	490,839	4,000,000	0.12	2.86
930_800	457,541	4,000,000	0.11	2.96
930_802	446,288	4,000,000	0.11	2.99
930_804	502,863	4,000,000	0.13	2.82

1.4 Report on Point Density and NPS (Tiled Data) - continued

File	Number of First Returns	Area of Swath	Point Density	Average GSD
930_806	496,875	4,000,000	0.12	2.84
930_808	498,574	4,000,000	0.13	2.83
930_810	498,226	4,000,000	0.13	2.83
930_812	463,008	4,000,000	0.12	2.94
930_814	465,818	4,000,000	0.12	2.93
930_816	504,280	4,000,000	0.13	2.82
930_818	491,348	4,000,000	0.12	2.85
930_820	464,671	4,000,000	0.12	2.93
932_702	503,938	4,000,000	0.13	2.82
932_704	495,862	4,000,000	0.12	2.84
932_706	483,283	4,000,000	0.12	2.88
932_708	517,481	4,000,000	0.13	2.78
932_710	492,047	4,000,000	0.12	2.85
932_712	496,590	4,000,000	0.12	2.84
932_714	530,714	4,000,000	0.13	2.75
932_716	484,541	4,000,000	0.12	2.87
932_718	473,706	4,000,000	0.12	2.91
932_720	501,795	4,000,000	0.13	2.82
932_722	492,993	4,000,000	0.12	2.85
932_724	486,284	4,000,000	0.12	2.87
932_726	529,554	4,000,000	0.13	2.75
932_728	493,975	4,000,000	0.12	2.85
932_730	500,360	4,000,000	0.13	2.83
932_732	499,415	4,000,000	0.13	2.83
932_734	470,500	4,000,000	0.12	2.92
932_736	486,084	4,000,000	0.12	2.87
932_738	520,399	4,000,000	0.13	2.77
932_740	502,552	4,000,000	0.13	2.82
932_742	492,545	4,000,000	0.12	2.85
932_744	509,985	4,000,000	0.13	2.80
932_746	501,513	4,000,000	0.13	2.82
932_748	502,119	4,000,000	0.13	2.82
932_750	475,762	4,000,000	0.12	2.90

1.4 Report on Point Density and NPS (Tiled Data) - continued

File	Number of First Returns	Area of Swath	Point Density	Average GSD
932_752	479,727	4,000,000	0.12	2.89
932_754	471,911	4,000,000	0.12	2.91
932_756	500,581	4,000,000	0.13	2.83
932_758	296,259	4,000,000	0.07	3.67
932_760	495,870	4,000,000	0.12	2.84
932_762	514,219	4,000,000	0.13	2.79
932_764	537,262	4,000,000	0.13	2.73
932_766	478,158	4,000,000	0.12	2.89
932_768	480,215	4,000,000	0.12	2.89
932_770	476,376	4,000,000	0.12	2.90
932_772	475,418	4,000,000	0.12	2.90
932_774	498,539	4,000,000	0.13	2.83
932_776	498,881	4,000,000	0.13	2.83
932_778	482,273	4,000,000	0.12	2.88
932_780	514,973	4,000,000	0.13	2.79
932_782	517,081	4,000,000	0.13	2.78
932_784	497,389	4,000,000	0.12	2.84
932_786	519,743	4,000,000	0.13	2.77
932_788	501,576	4,000,000	0.13	2.82
932_790	475,099	4,000,000	0.12	2.90
932_792	506,806	4,000,000	0.13	2.81
932_794	489,620	4,000,000	0.12	2.86
932_796	474,971	4,000,000	0.12	2.90
932_798	480,589	4,000,000	0.12	2.89
932_800	437,960	4,000,000	0.11	3.02
932_802	482,607	4,000,000	0.12	2.88
932_804	511,698	4,000,000	0.13	2.80
932_806	477,160	4,000,000	0.12	2.90
932_808	492,217	4,000,000	0.12	2.85
932_810	487,822	4,000,000	0.12	2.86
932_812	462,824	4,000,000	0.12	2.94
932_814	489,344	4,000,000	0.12	2.86
932_816	499,285	4,000,000	0.13	2.83

1.4 Report on Point Density and NPS (Tiled Data) - continued

File	Number of First Returns	Area of Swath	Point Density	Average GSD
932_818	485,541	4,000,000	0.12	2.87
932_820	458,820	4,000,000	0.12	2.95
934_702	481,795	4,000,000	0.12	2.88
934_704	490,134	4,000,000	0.12	2.86
934_706	472,774	4,000,000	0.12	2.91
934_708	514,968	4,000,000	0.13	2.79
934_710	498,356	4,000,000	0.13	2.83
934_712	501,951	4,000,000	0.13	2.82
934_714	504,557	4,000,000	0.13	2.82
934_716	473,094	4,000,000	0.12	2.91
934_718	470,754	4,000,000	0.12	2.92
934_720	494,880	4,000,000	0.12	2.84
934_722	503,298	4,000,000	0.13	2.82
934_724	515,876	4,000,000	0.13	2.79
934_726	535,299	4,000,000	0.13	2.73
934_728	468,650	4,000,000	0.12	2.92
934_730	496,067	4,000,000	0.12	2.84
934_732	525,430	4,000,000	0.13	2.76
934_734	461,167	4,000,000	0.12	2.95
934_736	476,848	4,000,000	0.12	2.90
934_738	491,570	4,000,000	0.12	2.85
934_740	487,853	4,000,000	0.12	2.86
934_742	494,423	4,000,000	0.12	2.84
934_744	526,036	4,000,000	0.13	2.76
934_746	489,668	4,000,000	0.12	2.86
934_748	503,137	4,000,000	0.13	2.82
934_750	494,784	4,000,000	0.12	2.84
934_752	487,383	4,000,000	0.12	2.87
934_754	497,577	4,000,000	0.12	2.84
934_756	476,693	4,000,000	0.12	2.90
934_758	297,829	4,000,000	0.07	3.67
934_760	514,774	4,000,000	0.13	2.79
934_762	508,907	4,000,000	0.13	2.80

1.4 Report on Point Density and NPS (Tiled Data) - continued

File	Number of First Returns	Area of Swath	Point Density	Average GSD
934_764	524,224	4,000,000	0.13	2.76
934_766	480,823	4,000,000	0.12	2.88
934_768	503,119	4,000,000	0.13	2.82
934_770	497,839	4,000,000	0.12	2.84
934_772	491,464	4,000,000	0.12	2.85
934_774	470,697	4,000,000	0.12	2.92
934_776	513,302	4,000,000	0.13	2.79
934_778	504,427	4,000,000	0.13	2.82
934_780	484,396	4,000,000	0.12	2.87
934_782	492,125	4,000,000	0.12	2.85
934_784	527,140	4,000,000	0.13	2.76
934_786	530,066	4,000,000	0.13	2.75
934_788	487,491	4,000,000	0.12	2.86
934_790	452,135	4,000,000	0.11	2.97
934_792	495,367	4,000,000	0.12	2.84
934_794	480,410	4,000,000	0.12	2.89
934_796	462,924	4,000,000	0.12	2.94
934_798	497,317	4,000,000	0.12	2.84
934_800	448,378	4,000,000	0.11	2.99
934_802	477,712	4,000,000	0.12	2.89
934_804	500,025	4,000,000	0.13	2.83
934_806	478,009	4,000,000	0.12	2.89
934_808	474,527	4,000,000	0.12	2.90
934_810	506,246	4,000,000	0.13	2.81
934_812	477,387	4,000,000	0.12	2.90
934_814	516,646	4,000,000	0.13	2.78
934_816	485,090	4,000,000	0.12	2.87
934_818	483,198	4,000,000	0.12	2.88
934_820	463,100	4,000,000	0.12	2.94
936_702	508,523	4,000,000	0.13	2.81
936_704	504,377	4,000,000	0.13	2.82
936_706	454,027	4,000,000	0.11	2.97
936_708	511,784	4,000,000	0.13	2.80

1.4 Report on Point Density and NPS (Tiled Data) - continued

File	Number of First Returns	Area of Swath	Point Density	Average GSD
936_710	505,152	4,000,000	0.13	2.81
936_712	509,447	4,000,000	0.13	2.80
936_714	506,655	4,000,000	0.13	2.81
936_716	484,184	4,000,000	0.12	2.87
936_718	490,473	4,000,000	0.12	2.86
936_720	487,471	4,000,000	0.12	2.87
936_722	485,755	4,000,000	0.12	2.87
936_724	507,975	4,000,000	0.13	2.81
936_726	546,853	4,000,000	0.14	2.71
936_728	488,193	4,000,000	0.12	2.86
936_730	494,805	4,000,000	0.12	2.84
936_732	515,963	4,000,000	0.13	2.78
936_734	463,081	4,000,000	0.12	2.94
936_736	489,806	4,000,000	0.12	2.86
936_738	512,066	4,000,000	0.13	2.80
936_740	499,162	4,000,000	0.13	2.83
936_742	474,162	4,000,000	0.12	2.90
936_744	521,719	4,000,000	0.13	2.77
936_746	495,956	4,000,000	0.12	2.84
936_748	492,473	4,000,000	0.12	2.85
936_750	483,528	4,000,000	0.12	2.88
936_752	499,190	4,000,000	0.13	2.83
936_754	506,027	4,000,000	0.13	2.81
936_756	488,479	4,000,000	0.12	2.86
936_758	295,821	4,000,000	0.07	3.68
936_760	525,342	4,000,000	0.13	2.76
936_762	461,385	4,000,000	0.12	2.94
936_764	517,426	4,000,000	0.13	2.78
936_766	463,295	4,000,000	0.12	2.94
936_768	481,662	4,000,000	0.12	2.88
936_770	519,795	4,000,000	0.13	2.77
936_772	494,520	4,000,000	0.12	2.84
936_774	471,139	4,000,000	0.12	2.91

1.4 Report on Point Density and NPS (Tiled Data) - continued

File	Number of First Returns	Area of Swath	Point Density	Average GSD
936_776	504,873	4,000,000	0.13	2.82
936_778	501,613	4,000,000	0.13	2.82
936_780	511,619	4,000,000	0.13	2.80
936_782	481,547	4,000,000	0.12	2.88
936_784	481,125	4,000,000	0.12	2.88
936_786	525,894	4,000,000	0.13	2.76
936_788	509,623	4,000,000	0.13	2.80
936_790	495,440	4,000,000	0.12	2.84
936_792	507,574	4,000,000	0.13	2.81
936_794	509,671	4,000,000	0.13	2.80
936_796	471,174	4,000,000	0.12	2.91
936_798	488,694	4,000,000	0.12	2.86
936_800	464,489	4,000,000	0.12	2.94
936_802	466,785	4,000,000	0.12	2.93
936_804	483,780	4,000,000	0.12	2.88
936_806	489,040	4,000,000	0.12	2.86
936_808	460,598	4,000,000	0.12	2.95
936_810	510,280	4,000,000	0.13	2.80
936_812	488,071	4,000,000	0.12	2.86
936_814	500,313	4,000,000	0.13	2.83
936_816	494,809	4,000,000	0.12	2.84
936_818	462,267	4,000,000	0.12	2.94
936_820	506,065	4,000,000	0.13	2.81
938_702	513,533	4,000,000	0.13	2.79
938_704	522,326	4,000,000	0.13	2.77
938_706	481,111	4,000,000	0.12	2.88
938_708	483,507	4,000,000	0.12	2.88
938_710	501,816	4,000,000	0.13	2.82
938_712	521,121	4,000,000	0.13	2.77
938_714	488,037	4,000,000	0.12	2.86
938_716	477,835	4,000,000	0.12	2.89
938_718	494,313	4,000,000	0.12	2.85
938_720	497,058	4,000,000	0.12	2.84

1.4 Report on Point Density and NPS (Tiled Data) - continued

File	Number of First Returns	Area of Swath	Point Density	Average GSD
938_722	496,112	4,000,000	0.12	2.84
938_724	508,815	4,000,000	0.13	2.80
938_726	529,269	4,000,000	0.13	2.75
938_728	494,486	4,000,000	0.12	2.84
938_730	523,827	4,000,000	0.13	2.76
938_732	508,154	4,000,000	0.13	2.81
938_734	468,792	4,000,000	0.12	2.92
938_736	491,267	4,000,000	0.12	2.85
938_738	499,988	4,000,000	0.13	2.83
938_740	495,363	4,000,000	0.12	2.84
938_742	490,721	4,000,000	0.12	2.86
938_744	536,357	4,000,000	0.13	2.73
938_746	495,557	4,000,000	0.12	2.84
938_748	484,990	4,000,000	0.12	2.87
938_750	484,554	4,000,000	0.12	2.87
938_752	521,013	4,000,000	0.13	2.77
938_754	500,818	4,000,000	0.13	2.83
938_756	477,682	4,000,000	0.12	2.89
938_758	280,971	4,000,000	0.07	3.77
938_760	504,270	4,000,000	0.13	2.82
938_762	495,892	4,000,000	0.12	2.84
938_764	501,228	4,000,000	0.13	2.83
938_766	446,837	4,000,000	0.11	2.99
938_768	476,902	4,000,000	0.12	2.90
938_770	505,914	4,000,000	0.13	2.81
938_772	483,512	4,000,000	0.12	2.88
938_774	482,015	4,000,000	0.12	2.88
938_776	500,827	4,000,000	0.13	2.83
938_778	493,463	4,000,000	0.12	2.85
938_780	500,359	4,000,000	0.13	2.83
938_782	492,963	4,000,000	0.12	2.85
938_784	475,215	4,000,000	0.12	2.90
938_786	526,978	4,000,000	0.13	2.76

1.4 Report on Point Density and NPS (Tiled Data) - continued

File	Number of First Returns	Area of Swath	Point Density	Average GSD
938_788	503,838	4,000,000	0.13	2.82
938_790	483,026	4,000,000	0.12	2.88
938_792	536,908	4,000,000	0.13	2.73
938_794	501,540	4,000,000	0.13	2.82
938_796	477,641	4,000,000	0.12	2.89
938_798	505,472	4,000,000	0.13	2.81
938_800	490,848	4,000,000	0.12	2.86
938_802	482,081	4,000,000	0.12	2.88
938_804	478,002	4,000,000	0.12	2.89
938_806	484,982	4,000,000	0.12	2.87
938_808	453,517	4,000,000	0.11	2.97
938_810	511,733	4,000,000	0.13	2.80
938_812	490,783	4,000,000	0.12	2.86
938_814	481,065	4,000,000	0.12	2.88
938_816	497,281	4,000,000	0.12	2.84
938_818	486,946	4,000,000	0.12	2.87
938_820	504,029	4,000,000	0.13	2.82
940_702	526,283	4,000,000	0.13	2.76
940_704	553,498	4,000,000	0.14	2.69
940_706	492,425	4,000,000	0.12	2.85
940_708	487,243	4,000,000	0.12	2.87
940_710	492,866	4,000,000	0.12	2.85
940_712	508,980	4,000,000	0.13	2.80
940_714	489,938	4,000,000	0.12	2.86
940_716	472,307	4,000,000	0.12	2.91
940_718	495,422	4,000,000	0.12	2.84
940_720	491,590	4,000,000	0.12	2.85
940_722	482,867	4,000,000	0.12	2.88
940_724	481,016	4,000,000	0.12	2.88
940_726	508,629	4,000,000	0.13	2.80
940_728	493,034	4,000,000	0.12	2.85
940_730	514,991	4,000,000	0.13	2.79
940_732	512,810	4,000,000	0.13	2.79

1.4 Report on Point Density and NPS (Tiled Data) - continued

File	Number of First Returns	Area of Swath	Point Density	Average GSD
940_734	475,482	4,000,000	0.12	2.90
940_736	484,413	4,000,000	0.12	2.87
940_738	487,080	4,000,000	0.12	2.87
940_740	474,586	4,000,000	0.12	2.90
940_742	517,395	4,000,000	0.13	2.78
940_744	520,074	4,000,000	0.13	2.77
940_746	496,798	4,000,000	0.12	2.84
940_748	476,015	4,000,000	0.12	2.90
940_750	492,535	4,000,000	0.12	2.85
940_752	536,599	4,000,000	0.13	2.73
940_754	506,868	4,000,000	0.13	2.81
940_756	469,758	4,000,000	0.12	2.92
940_758	271,674	4,000,000	0.07	3.84
940_760	478,381	4,000,000	0.12	2.89
940_762	515,631	4,000,000	0.13	2.79
940_764	507,985	4,000,000	0.13	2.81
940_766	477,410	4,000,000	0.12	2.90
940_768	483,362	4,000,000	0.12	2.88
940_770	501,823	4,000,000	0.13	2.82
940_772	503,368	4,000,000	0.13	2.82
940_774	499,309	4,000,000	0.13	2.83
940_776	500,443	4,000,000	0.13	2.83
940_778	494,977	4,000,000	0.12	2.84
940_780	514,452	4,000,000	0.13	2.79
940_782	494,462	4,000,000	0.12	2.84
940_784	486,095	4,000,000	0.12	2.87
940_786	510,563	4,000,000	0.13	2.80
940_788	495,299	4,000,000	0.12	2.84
940_790	501,616	4,000,000	0.13	2.82
940_792	522,906	4,000,000	0.13	2.77
940_794	487,054	4,000,000	0.12	2.87
940_796	464,408	4,000,000	0.12	2.94
940_798	510,040	4,000,000	0.13	2.80

1.4 Report on Point Density and NPS (Tiled Data) - continued

File	Number of First Returns	Area of Swath	Point Density	Average GSD
940_800	516,896	4,000,000	0.13	2.78
940_802	506,000	4,000,000	0.13	2.81
940_804	496,095	4,000,000	0.12	2.84
940_806	466,223	4,000,000	0.12	2.93
940_808	451,269	4,000,000	0.11	2.98
940_810	505,757	4,000,000	0.13	2.81
940_812	486,484	4,000,000	0.12	2.87
940_814	461,064	4,000,000	0.12	2.95
940_816	495,047	4,000,000	0.12	2.84
940_818	499,265	4,000,000	0.13	2.83
940_820	482,183	4,000,000	0.12	2.88
942_702	501,043	4,000,000	0.13	2.83
942_704	535,675	4,000,000	0.13	2.73
942_706	495,201	4,000,000	0.12	2.84
942_708	467,456	4,000,000	0.12	2.93
942_710	491,201	4,000,000	0.12	2.85
942_712	518,994	4,000,000	0.13	2.78
942_714	504,937	4,000,000	0.13	2.82
942_716	474,017	4,000,000	0.12	2.91
942_718	496,907	4,000,000	0.12	2.84
942_720	524,315	4,000,000	0.13	2.76
942_722	488,334	4,000,000	0.12	2.86
942_724	506,145	4,000,000	0.13	2.81
942_726	495,577	4,000,000	0.12	2.84
942_728	461,317	4,000,000	0.12	2.95
942_730	512,663	4,000,000	0.13	2.79
942_732	515,389	4,000,000	0.13	2.79
942_734	484,707	4,000,000	0.12	2.87
942_736	496,471	4,000,000	0.12	2.84
942_738	509,314	4,000,000	0.13	2.80
942_740	510,978	4,000,000	0.13	2.80
942_742	482,557	4,000,000	0.12	2.88
942_744	516,501	4,000,000	0.13	2.78

1.4 Report on Point Density and NPS (Tiled Data) - continued

File	Number of First Returns	Area of Swath	Point Density	Average GSD
942_746	500,844	4,000,000	0.13	2.83
942_748	487,768	4,000,000	0.12	2.86
942_750	494,499	4,000,000	0.12	2.84
942_752	519,755	4,000,000	0.13	2.77
942_754	499,015	4,000,000	0.13	2.83
942_756	459,568	4,000,000	0.12	2.95
942_758	262,355	4,000,000	0.07	3.91
942_760	484,918	4,000,000	0.12	2.87
942_762	527,939	4,000,000	0.13	2.75
942_764	511,526	4,000,000	0.13	2.80
942_766	478,167	4,000,000	0.12	2.89
942_768	500,179	4,000,000	0.13	2.83
942_770	502,169	4,000,000	0.13	2.82
942_772	486,237	4,000,000	0.12	2.87
942_774	495,283	4,000,000	0.12	2.84
942_776	504,179	4,000,000	0.13	2.82
942_778	461,902	4,000,000	0.12	2.94
942_780	512,117	4,000,000	0.13	2.80
942_782	505,865	4,000,000	0.13	2.81
942_784	498,654	4,000,000	0.13	2.83
942_786	519,491	4,000,000	0.13	2.78
942_788	506,874	4,000,000	0.13	2.81
942_790	500,451	4,000,000	0.13	2.83
942_792	514,955	4,000,000	0.13	2.79
942_794	490,472	4,000,000	0.12	2.86
942_796	455,918	4,000,000	0.11	2.96
942_798	508,687	4,000,000	0.13	2.80
942_800	500,423	4,000,000	0.13	2.83
942_802	496,026	4,000,000	0.12	2.84
942_804	518,956	4,000,000	0.13	2.78
942_806	478,555	4,000,000	0.12	2.89
942_808	467,607	4,000,000	0.12	2.93
942_810	479,421	4,000,000	0.12	2.89

1.4 Report on Point Density and NPS (Tiled Data) - continued

File	Number of First Returns	Area of Swath	Point Density	Average GSD
942_812	479,081	4,000,000	0.12	2.89
942_814	480,934	4,000,000	0.12	2.88
942_816	512,947	4,000,000	0.13	2.79
942_818	501,933	4,000,000	0.13	2.82
942_820	471,016	4,000,000	0.12	2.91
944_702	509,257	4,000,000	0.13	2.80
944_704	541,725	4,000,000	0.14	2.72
944_706	519,062	4,000,000	0.13	2.78
944_708	501,617	4,000,000	0.13	2.82
944_710	471,962	4,000,000	0.12	2.91
944_712	502,871	4,000,000	0.13	2.82
944_714	519,394	4,000,000	0.13	2.78
944_716	485,958	4,000,000	0.12	2.87
944_718	487,632	4,000,000	0.12	2.86
944_720	502,799	4,000,000	0.13	2.82
944_722	495,881	4,000,000	0.12	2.84
944_724	517,505	4,000,000	0.13	2.78
944_726	504,258	4,000,000	0.13	2.82
944_728	485,446	4,000,000	0.12	2.87
944_730	516,297	4,000,000	0.13	2.78
944_732	520,073	4,000,000	0.13	2.77
944_734	481,871	4,000,000	0.12	2.88
944_736	483,108	4,000,000	0.12	2.88
944_738	510,388	4,000,000	0.13	2.80
944_740	514,634	4,000,000	0.13	2.79
944_742	508,692	4,000,000	0.13	2.80
944_744	500,791	4,000,000	0.13	2.83
944_746	497,860	4,000,000	0.12	2.83
944_748	505,008	4,000,000	0.13	2.81
944_750	480,729	4,000,000	0.12	2.89
944_752	507,641	4,000,000	0.13	2.81
944_754	502,818	4,000,000	0.13	2.82
944_756	432,359	4,000,000	0.11	3.04

1.4 Report on Point Density and NPS (Tiled Data) - continued

File	Number of First Returns	Area of Swath	Point Density	Average GSD
944_758	273,224	4,000,000	0.07	3.83
944_760	450,590	4,000,000	0.11	2.98
944_762	429,629	4,000,000	0.11	3.05
944_764	511,493	4,000,000	0.13	2.80
944_766	505,382	4,000,000	0.13	2.81
944_768	491,344	4,000,000	0.12	2.85
944_770	479,815	4,000,000	0.12	2.89
944_772	471,525	4,000,000	0.12	2.91
944_774	503,716	4,000,000	0.13	2.82
944_776	491,144	4,000,000	0.12	2.85
944_778	491,356	4,000,000	0.12	2.85
944_780	518,152	4,000,000	0.13	2.78
944_782	494,006	4,000,000	0.12	2.85
944_784	480,054	4,000,000	0.12	2.89
944_786	510,232	4,000,000	0.13	2.80
944_788	501,651	4,000,000	0.13	2.82
944_790	489,240	4,000,000	0.12	2.86
944_792	536,981	4,000,000	0.13	2.73
944_794	494,011	4,000,000	0.12	2.85
944_796	459,685	4,000,000	0.12	2.95
944_798	485,759	4,000,000	0.12	2.87
944_800	509,322	4,000,000	0.13	2.80
944_802	499,105	4,000,000	0.13	2.83
944_804	479,540	4,000,000	0.12	2.89
944_806	489,769	4,000,000	0.12	2.86
944_808	500,606	4,000,000	0.13	2.83
944_810	454,162	4,000,000	0.11	2.97
944_812	469,771	4,000,000	0.12	2.92
944_814	480,043	4,000,000	0.12	2.89
944_816	503,812	4,000,000	0.13	2.82
944_818	490,848	4,000,000	0.12	2.86
944_820	478,954	4,000,000	0.12	2.89
946_702	481,599	4,000,000	0.12	2.88

1.4 Report on Point Density and NPS (Tiled Data) - continued

File	Number of First Returns	Area of Swath	Point Density	Average GSD
946_704	497,192	4,000,000	0.12	2.84
946_706	510,404	4,000,000	0.13	2.80
946_708	523,915	4,000,000	0.13	2.76
946_710	476,978	4,000,000	0.12	2.90
946_712	493,375	4,000,000	0.12	2.85
946_714	514,661	4,000,000	0.13	2.79
946_716	496,743	4,000,000	0.12	2.84
946_718	476,000	4,000,000	0.12	2.90
946_720	484,574	4,000,000	0.12	2.87
946_722	500,164	4,000,000	0.13	2.83
946_724	508,597	4,000,000	0.13	2.80
946_726	477,508	4,000,000	0.12	2.89
946_728	460,067	4,000,000	0.12	2.95
946_730	509,387	4,000,000	0.13	2.80
946_732	522,173	4,000,000	0.13	2.77
946_734	490,050	4,000,000	0.12	2.86
946_736	478,475	4,000,000	0.12	2.89
946_738	501,351	4,000,000	0.13	2.83
946_740	509,936	4,000,000	0.13	2.80
946_742	506,905	4,000,000	0.13	2.81
946_744	510,473	4,000,000	0.13	2.80
946_746	499,666	4,000,000	0.13	2.83
946_748	491,466	4,000,000	0.12	2.85
946_750	463,817	4,000,000	0.12	2.94
946_752	515,558	4,000,000	0.13	2.79
946_754	503,558	4,000,000	0.13	2.82
946_756	459,824	4,000,000	0.12	2.95
946_758	263,146	4,000,000	0.07	3.90
946_760	499,254	4,000,000	0.13	2.83
946_762	430,946	4,000,000	0.11	3.05
946_764	507,891	4,000,000	0.13	2.81
946_766	532,492	4,000,000	0.13	2.74
946_768	508,793	4,000,000	0.13	2.80

1.4 Report on Point Density and NPS (Tiled Data) - continued

File	Number of First Returns	Area of Swath	Point Density	Average GSD
946_770	477,332	4,000,000	0.12	2.90
946_772	499,486	4,000,000	0.13	2.83
946_774	515,230	4,000,000	0.13	2.79
946_776	478,059	4,000,000	0.12	2.89
946_778	501,857	4,000,000	0.13	2.82
946_780	519,848	4,000,000	0.13	2.77
946_782	475,968	4,000,000	0.12	2.90
946_784	487,526	4,000,000	0.12	2.86
946_786	517,661	4,000,000	0.13	2.78
946_788	506,311	4,000,000	0.13	2.81
946_790	472,406	4,000,000	0.12	2.91
946_792	529,823	4,000,000	0.13	2.75
946_794	501,249	4,000,000	0.13	2.83
946_796	477,213	4,000,000	0.12	2.90
946_798	481,990	4,000,000	0.12	2.88
946_800	492,791	4,000,000	0.12	2.85
946_802	479,701	4,000,000	0.12	2.89
946_804	500,323	4,000,000	0.13	2.83
946_806	482,798	4,000,000	0.12	2.88
946_808	512,866	4,000,000	0.13	2.79
946_810	468,821	4,000,000	0.12	2.92
946_812	460,458	4,000,000	0.12	2.95
946_814	479,001	4,000,000	0.12	2.89
946_816	493,315	4,000,000	0.12	2.85
946_818	491,572	4,000,000	0.12	2.85
948_702	487,495	4,000,000	0.12	2.86
948_704	485,579	4,000,000	0.12	2.87
948_706	508,771	4,000,000	0.13	2.80
948_708	512,195	4,000,000	0.13	2.80
948_710	453,629	4,000,000	0.11	2.97
948_712	487,664	4,000,000	0.12	2.86
948_714	537,089	4,000,000	0.13	2.73
948_716	511,686	4,000,000	0.13	2.80

1.4 Report on Point Density and NPS (Tiled Data) - continued

File	Number of First Returns	Area of Swath	Point Density	Average GSD
948_718	501,886	4,000,000	0.13	2.82
948_720	482,662	4,000,000	0.12	2.88
948_722	491,804	4,000,000	0.12	2.85
948_724	532,576	4,000,000	0.13	2.74
948_726	532,487	4,000,000	0.13	2.74
948_728	475,177	4,000,000	0.12	2.90
948_730	489,559	4,000,000	0.12	2.86
948_732	500,358	4,000,000	0.13	2.83
948_734	489,575	4,000,000	0.12	2.86
948_736	492,693	4,000,000	0.12	2.85
948_738	507,235	4,000,000	0.13	2.81
948_740	507,477	4,000,000	0.13	2.81
948_742	488,377	4,000,000	0.12	2.86
948_744	507,090	4,000,000	0.13	2.81
948_746	491,334	4,000,000	0.12	2.85
948_748	504,209	4,000,000	0.13	2.82
948_750	499,081	4,000,000	0.13	2.83
948_752	488,954	4,000,000	0.12	2.86
948_754	460,817	4,000,000	0.12	2.95
948_756	475,133	4,000,000	0.12	2.90
948_758	295,787	4,000,000	0.07	3.68
948_760	531,567	4,000,000	0.13	2.74
948_762	511,296	4,000,000	0.13	2.80
948_764	521,258	4,000,000	0.13	2.77
948_766	535,153	4,000,000	0.13	2.73
948_768	509,370	4,000,000	0.13	2.80
948_770	471,701	4,000,000	0.12	2.91
948_772	495,210	4,000,000	0.12	2.84
948_774	506,109	4,000,000	0.13	2.81
948_776	478,128	4,000,000	0.12	2.89
948_778	494,491	4,000,000	0.12	2.84
948_780	521,060	4,000,000	0.13	2.77
948_782	494,596	4,000,000	0.12	2.84

1.4 Report on Point Density and NPS (Tiled Data) - continued

File	Number of First Returns	Area of Swath	Point Density	Average GSD
948_784	473,208	4,000,000	0.12	2.91
948_786	522,233	4,000,000	0.13	2.77
948_788	518,596	4,000,000	0.13	2.78
948_790	494,466	4,000,000	0.12	2.84
948_792	510,827	4,000,000	0.13	2.80
948_794	473,857	4,000,000	0.12	2.91
948_796	478,942	4,000,000	0.12	2.89
948_798	501,384	4,000,000	0.13	2.83
948_800	494,299	4,000,000	0.12	2.85
948_802	482,687	4,000,000	0.12	2.88
948_804	502,716	4,000,000	0.13	2.82
948_806	487,761	4,000,000	0.12	2.86
948_808	489,066	4,000,000	0.12	2.86
948_810	481,427	4,000,000	0.12	2.88
948_812	495,492	4,000,000	0.12	2.84
948_814	493,954	4,000,000	0.12	2.85
948_816	477,931	4,000,000	0.12	2.89
948_818	490,023	4,000,000	0.12	2.86
950_702	490,775	4,000,000	0.12	2.86
950_704	464,839	4,000,000	0.12	2.93
950_706	525,009	4,000,000	0.13	2.76
950_708	504,592	4,000,000	0.13	2.82
950_710	483,932	4,000,000	0.12	2.88
950_712	469,754	4,000,000	0.12	2.92
950_714	504,662	4,000,000	0.13	2.82
950_716	514,402	4,000,000	0.13	2.79
950_718	484,812	4,000,000	0.12	2.87
950_720	475,234	4,000,000	0.12	2.90
950_722	476,280	4,000,000	0.12	2.90
950_724	491,413	4,000,000	0.12	2.85
950_726	508,783	4,000,000	0.13	2.80
950_728	487,583	4,000,000	0.12	2.86
950_730	503,385	4,000,000	0.13	2.82

1.4 Report on Point Density and NPS (Tiled Data) - continued

File	Number of First Returns	Area of Swath	Point Density	Average GSD
950_732	485,676	4,000,000	0.12	2.87
950_734	480,231	4,000,000	0.12	2.89
950_736	495,442	4,000,000	0.12	2.84
950_738	495,543	4,000,000	0.12	2.84
950_740	531,652	4,000,000	0.13	2.74
950_742	483,936	4,000,000	0.12	2.88
950_744	523,855	4,000,000	0.13	2.76
950_746	507,110	4,000,000	0.13	2.81
950_748	487,075	4,000,000	0.12	2.87
950_750	488,123	4,000,000	0.12	2.86
950_752	488,616	4,000,000	0.12	2.86
950_754	467,792	4,000,000	0.12	2.92
950_756	477,287	4,000,000	0.12	2.90
950_758	295,727	4,000,000	0.07	3.68
950_760	533,733	4,000,000	0.13	2.74
950_762	530,083	4,000,000	0.13	2.75
950_764	537,909	4,000,000	0.13	2.73
950_766	509,469	4,000,000	0.13	2.80
950_768	498,582	4,000,000	0.13	2.83
950_770	485,631	4,000,000	0.12	2.87
950_772	506,988	4,000,000	0.13	2.81
950_774	509,576	4,000,000	0.13	2.80
950_776	504,890	4,000,000	0.13	2.82
950_778	486,754	4,000,000	0.12	2.87
950_780	517,917	4,000,000	0.13	2.78
950_782	490,110	4,000,000	0.12	2.86
950_784	481,893	4,000,000	0.12	2.88
950_786	522,491	4,000,000	0.13	2.77
950_788	512,959	4,000,000	0.13	2.79
950_790	485,302	4,000,000	0.12	2.87
950_792	512,444	4,000,000	0.13	2.79
950_794	494,903	4,000,000	0.12	2.84
950_796	475,811	4,000,000	0.12	2.90

1.4 Report on Point Density and NPS (Tiled Data) - continued

File	Number of First Returns	Area of Swath	Point Density	Average GSD
950_798	491,611	4,000,000	0.12	2.85
950_800	494,498	4,000,000	0.12	2.84
950_802	480,506	4,000,000	0.12	2.89
950_804	486,815	4,000,000	0.12	2.87
950_806	498,352	4,000,000	0.13	2.83
950_808	508,464	4,000,000	0.13	2.81
950_810	480,022	4,000,000	0.12	2.89
950_812	505,546	4,000,000	0.13	2.81
950_814	500,910	4,000,000	0.13	2.83
950_816	456,203	4,000,000	0.11	2.96
950_818	485,376	4,000,000	0.12	2.87
952_702	496,179	4,000,000	0.12	2.84
952_704	469,389	4,000,000	0.12	2.92
952_706	518,812	4,000,000	0.13	2.78
952_708	516,555	4,000,000	0.13	2.78
952_710	481,419	4,000,000	0.12	2.88
952_712	487,570	4,000,000	0.12	2.86
952_714	503,570	4,000,000	0.13	2.82
952_716	516,397	4,000,000	0.13	2.78
952_718	490,728	4,000,000	0.12	2.86
952_720	470,369	4,000,000	0.12	2.92
952_722	506,337	4,000,000	0.13	2.81
952_724	506,177	4,000,000	0.13	2.81
952_726	513,175	4,000,000	0.13	2.79
952_728	497,028	4,000,000	0.12	2.84
952_730	522,578	4,000,000	0.13	2.77
952_732	501,273	4,000,000	0.13	2.83
952_734	496,745	4,000,000	0.12	2.84
952_736	497,411	4,000,000	0.12	2.84
952_738	500,436	4,000,000	0.13	2.83
952_740	514,979	4,000,000	0.13	2.79
952_742	489,687	4,000,000	0.12	2.86
952_744	518,041	4,000,000	0.13	2.78

1.4 Report on Point Density and NPS (Tiled Data) - continued

File	Number of First Returns	Area of Swath	Point Density	Average GSD
952_746	497,708	4,000,000	0.12	2.84
952_748	485,160	4,000,000	0.12	2.87
952_750	493,386	4,000,000	0.12	2.85
952_752	516,410	4,000,000	0.13	2.78
952_754	481,288	4,000,000	0.12	2.88
952_756	492,859	4,000,000	0.12	2.85
952_758	296,331	4,000,000	0.07	3.67
952_760	546,673	4,000,000	0.14	2.71
952_762	534,534	4,000,000	0.13	2.74
952_764	519,633	4,000,000	0.13	2.77
952_766	517,075	4,000,000	0.13	2.78
952_768	480,647	4,000,000	0.12	2.89
952_770	488,821	4,000,000	0.12	2.86
952_772	514,009	4,000,000	0.13	2.79
952_774	477,330	4,000,000	0.12	2.90
952_776	476,916	4,000,000	0.12	2.90
952_778	500,825	4,000,000	0.13	2.83
952_780	524,524	4,000,000	0.13	2.76
952_782	486,813	4,000,000	0.12	2.87
952_784	489,107	4,000,000	0.12	2.86
952_786	526,702	4,000,000	0.13	2.76
952_788	496,249	4,000,000	0.12	2.84
952_790	477,206	4,000,000	0.12	2.90
952_792	538,662	4,000,000	0.14	2.73
952_794	491,048	4,000,000	0.12	2.85
952_796	463,831	4,000,000	0.12	2.94
952_798	483,760	4,000,000	0.12	2.88
952_800	484,720	4,000,000	0.12	2.87
952_802	477,659	4,000,000	0.12	2.89
952_804	498,192	4,000,000	0.13	2.83
952_806	504,316	4,000,000	0.13	2.82
952_808	500,465	4,000,000	0.13	2.83
952_810	481,872	4,000,000	0.12	2.88

1.4 Report on Point Density and NPS (Tiled Data) - continued

File	Number of First Returns	Area of Swath	Point Density	Average GSD
952_812	478,655	4,000,000	0.12	2.89
952_814	468,124	4,000,000	0.12	2.92
952_816	492,107	4,000,000	0.12	2.85
952_818	508,725	4,000,000	0.13	2.80
954_702	509,536	4,000,000	0.13	2.80
954_704	490,199	4,000,000	0.12	2.86
954_706	490,634	4,000,000	0.12	2.86
954_708	523,719	4,000,000	0.13	2.76
954_710	510,430	4,000,000	0.13	2.80
954_712	478,897	4,000,000	0.12	2.89
954_714	492,745	4,000,000	0.12	2.85
954_716	516,431	4,000,000	0.13	2.78
954_718	488,887	4,000,000	0.12	2.86
954_720	467,635	4,000,000	0.12	2.93
954_722	507,249	4,000,000	0.13	2.81
954_724	493,377	4,000,000	0.12	2.85
954_726	507,500	4,000,000	0.13	2.81
954_728	500,286	4,000,000	0.13	2.83
954_730	501,257	4,000,000	0.13	2.83
954_732	505,985	4,000,000	0.13	2.81
954_734	497,496	4,000,000	0.12	2.84
954_736	488,555	4,000,000	0.12	2.86
954_738	491,413	4,000,000	0.12	2.85
954_740	506,057	4,000,000	0.13	2.81
954_742	506,445	4,000,000	0.13	2.81
954_744	521,139	4,000,000	0.13	2.77
954_746	495,874	4,000,000	0.12	2.84
954_748	483,007	4,000,000	0.12	2.88
954_750	471,761	4,000,000	0.12	2.91
954_752	491,320	4,000,000	0.12	2.85
954_754	502,965	4,000,000	0.13	2.82
954_756	469,893	4,000,000	0.12	2.92
954_758	297,170	4,000,000	0.07	3.67

1.4 Report on Point Density and NPS (Tiled Data) - continued

File	Number of First Returns	Area of Swath	Point Density	Average GSD
954_760	536,969	4,000,000	0.13	2.73
954_762	521,930	4,000,000	0.13	2.77
954_764	493,105	4,000,000	0.12	2.85
954_766	517,496	4,000,000	0.13	2.78
954_768	515,923	4,000,000	0.13	2.78
954_770	500,849	4,000,000	0.13	2.83
954_772	522,105	4,000,000	0.13	2.77
954_774	475,161	4,000,000	0.12	2.90
954_776	477,375	4,000,000	0.12	2.90
954_778	487,894	4,000,000	0.12	2.86
954_780	523,364	4,000,000	0.13	2.77
954_782	499,956	4,000,000	0.13	2.83
954_784	499,810	4,000,000	0.13	2.83
954_786	523,655	4,000,000	0.13	2.76
954_788	508,830	4,000,000	0.13	2.80
954_790	486,433	4,000,000	0.12	2.87
954_792	523,873	4,000,000	0.13	2.76
954_794	488,495	4,000,000	0.12	2.86
954_796	471,965	4,000,000	0.12	2.91
954_798	491,936	4,000,000	0.12	2.85
954_800	478,316	4,000,000	0.12	2.89
954_802	482,796	4,000,000	0.12	2.88
954_804	504,297	4,000,000	0.13	2.82
954_806	507,665	4,000,000	0.13	2.81
954_808	495,089	4,000,000	0.12	2.84
954_810	480,310	4,000,000	0.12	2.89
954_812	452,870	4,000,000	0.11	2.97
954_814	472,637	4,000,000	0.12	2.91
954_816	499,190	4,000,000	0.13	2.83
954_818	517,101	4,000,000	0.13	2.78
956_702	507,767	4,000,000	0.13	2.81
956_704	491,330	4,000,000	0.12	2.85
956_706	492,629	4,000,000	0.12	2.85

1.4 Report on Point Density and NPS (Tiled Data) - continued

File	Number of First Returns	Area of Swath	Point Density	Average GSD
956_708	508,999	4,000,000	0.13	2.80
956_710	503,922	4,000,000	0.13	2.82
956_712	509,929	4,000,000	0.13	2.80
956_714	491,123	4,000,000	0.12	2.85
956_716	494,402	4,000,000	0.12	2.84
956_718	469,640	4,000,000	0.12	2.92
956_720	481,147	4,000,000	0.12	2.88
956_722	522,341	4,000,000	0.13	2.77
956_724	503,726	4,000,000	0.13	2.82
956_726	520,061	4,000,000	0.13	2.77
956_728	487,103	4,000,000	0.12	2.87
956_730	507,384	4,000,000	0.13	2.81
956_732	512,780	4,000,000	0.13	2.79
956_734	489,741	4,000,000	0.12	2.86
956_736	492,957	4,000,000	0.12	2.85
956_738	501,390	4,000,000	0.13	2.83
956_740	519,764	4,000,000	0.13	2.77
956_742	502,432	4,000,000	0.13	2.82
956_744	500,371	4,000,000	0.13	2.83
956_746	498,696	4,000,000	0.13	2.83
956_748	495,300	4,000,000	0.12	2.84
956_750	483,662	4,000,000	0.12	2.88
956_752	499,253	4,000,000	0.13	2.83
956_754	505,239	4,000,000	0.13	2.81
956_756	490,098	4,000,000	0.12	2.86
956_758	307,503	4,000,000	0.08	3.61
956_760	577,354	4,000,000	0.14	2.63
956_762	521,739	4,000,000	0.13	2.77
956_764	477,625	4,000,000	0.12	2.89
956_766	526,430	4,000,000	0.13	2.76
956_768	531,801	4,000,000	0.13	2.74
956_770	496,078	4,000,000	0.12	2.84
956_772	496,075	4,000,000	0.12	2.84

1.4 Report on Point Density and NPS (Tiled Data) - continued

File	Number of First Returns	Area of Swath	Point Density	Average GSD
956_774	508,662	4,000,000	0.13	2.80
956_776	497,979	4,000,000	0.12	2.83
956_778	475,019	4,000,000	0.12	2.90
956_780	493,927	4,000,000	0.12	2.85
956_782	501,881	4,000,000	0.13	2.82
956_784	484,052	4,000,000	0.12	2.88
956_786	523,004	4,000,000	0.13	2.77
956_788	519,304	4,000,000	0.13	2.78
956_790	491,104	4,000,000	0.12	2.85
956_792	513,200	4,000,000	0.13	2.79
956_794	495,708	4,000,000	0.12	2.84
956_796	488,835	4,000,000	0.12	2.86
956_798	494,208	4,000,000	0.12	2.85
956_800	495,447	4,000,000	0.12	2.84
956_802	486,554	4,000,000	0.12	2.87
956_804	485,392	4,000,000	0.12	2.87
956_806	476,959	4,000,000	0.12	2.90
956_808	480,799	4,000,000	0.12	2.88
956_810	499,365	4,000,000	0.13	2.83
956_812	467,460	4,000,000	0.12	2.93
956_814	489,747	4,000,000	0.12	2.86
956_816	487,844	4,000,000	0.12	2.86
956_818	498,267	4,000,000	0.13	2.83
958_702	515,299	4,000,000	0.13	2.79
958_704	507,205	4,000,000	0.13	2.81
958_706	475,232	4,000,000	0.12	2.90
958_708	517,915	4,000,000	0.13	2.78
958_710	507,720	4,000,000	0.13	2.81
958_712	484,091	4,000,000	0.12	2.88
958_714	499,012	4,000,000	0.13	2.83
958_716	505,376	4,000,000	0.13	2.81
958_718	477,385	4,000,000	0.12	2.90
958_720	469,452	4,000,000	0.12	2.92

1.4 Report on Point Density and NPS (Tiled Data) - continued

File	Number of First Returns	Area of Swath	Point Density	Average GSD
958_722	486,463	4,000,000	0.12	2.87
958_724	509,887	4,000,000	0.13	2.80
958_726	533,626	4,000,000	0.13	2.74
958_728	495,370	4,000,000	0.12	2.84
958_730	489,658	4,000,000	0.12	2.86
958_732	496,765	4,000,000	0.12	2.84
958_734	490,948	4,000,000	0.12	2.85
958_736	495,445	4,000,000	0.12	2.84
958_738	510,234	4,000,000	0.13	2.80
958_740	522,637	4,000,000	0.13	2.77
958_742	498,297	4,000,000	0.13	2.83
958_744	492,555	4,000,000	0.12	2.85
958_746	492,769	4,000,000	0.12	2.85
958_748	487,523	4,000,000	0.12	2.86
958_750	473,433	4,000,000	0.12	2.91
958_752	481,550	4,000,000	0.12	2.88
958_754	481,975	4,000,000	0.12	2.88
958_756	500,323	4,000,000	0.13	2.83
958_758	291,335	4,000,000	0.07	3.71
958_760	525,508	4,000,000	0.13	2.76
958_762	512,648	4,000,000	0.13	2.79
958_764	488,565	4,000,000	0.12	2.86
958_766	496,229	4,000,000	0.12	2.84
958_768	518,622	4,000,000	0.13	2.78
958_770	508,125	4,000,000	0.13	2.81
958_772	480,536	4,000,000	0.12	2.89
958_774	496,988	4,000,000	0.12	2.84
958_776	502,222	4,000,000	0.13	2.82
958_778	490,094	4,000,000	0.12	2.86
958_780	528,416	4,000,000	0.13	2.75
958_782	505,602	4,000,000	0.13	2.81
958_784	478,218	4,000,000	0.12	2.89
958_786	517,948	4,000,000	0.13	2.78

1.4 Report on Point Density and NPS (Tiled Data) - continued

File	Number of First Returns	Area of Swath	Point Density	Average GSD
958_788	505,714	4,000,000	0.13	2.81
958_790	486,260	4,000,000	0.12	2.87
958_792	532,016	4,000,000	0.13	2.74
958_794	503,481	4,000,000	0.13	2.82
958_796	480,796	4,000,000	0.12	2.88
958_798	499,455	4,000,000	0.13	2.83
958_800	475,950	4,000,000	0.12	2.90
958_802	474,711	4,000,000	0.12	2.90
958_804	490,839	4,000,000	0.12	2.86
958_806	463,695	4,000,000	0.12	2.94
958_808	476,489	4,000,000	0.12	2.90
958_810	502,278	4,000,000	0.13	2.82
958_812	485,743	4,000,000	0.12	2.87
958_814	479,122	4,000,000	0.12	2.89
958_816	501,547	4,000,000	0.13	2.82
958_818	492,890	4,000,000	0.12	2.85
960_702	498,320	4,000,000	0.13	2.83
960_704	501,559	4,000,000	0.13	2.82
960_706	481,007	4,000,000	0.12	2.88
960_708	506,911	4,000,000	0.13	2.81
960_710	514,747	4,000,000	0.13	2.79
960_712	490,803	4,000,000	0.12	2.86
960_714	506,851	4,000,000	0.13	2.81
960_716	495,577	4,000,000	0.12	2.84
960_718	495,852	4,000,000	0.12	2.84
960_720	492,914	4,000,000	0.12	2.85
960_722	501,754	4,000,000	0.13	2.82
960_724	511,526	4,000,000	0.13	2.80
960_726	538,710	4,000,000	0.14	2.73
960_728	486,999	4,000,000	0.12	2.87
960_730	480,745	4,000,000	0.12	2.89
960_732	501,378	4,000,000	0.13	2.83
960_734	484,722	4,000,000	0.12	2.87

1.4 Report on Point Density and NPS (Tiled Data) - continued

File	Number of First Returns	Area of Swath	Point Density	Average GSD
960_736	501,364	4,000,000	0.13	2.83
960_738	522,321	4,000,000	0.13	2.77
960_740	502,743	4,000,000	0.13	2.82
960_742	497,743	4,000,000	0.12	2.84
960_744	522,063	4,000,000	0.13	2.77
960_746	497,023	4,000,000	0.12	2.84
960_748	490,609	4,000,000	0.12	2.86
960_750	507,889	4,000,000	0.13	2.81
960_752	487,364	4,000,000	0.12	2.87
960_754	498,303	4,000,000	0.13	2.83
960_756	511,833	4,000,000	0.13	2.80
960_758	280,431	4,000,000	0.07	3.78
960_760	529,442	4,000,000	0.13	2.75
960_762	524,295	4,000,000	0.13	2.76
960_764	509,004	4,000,000	0.13	2.80
960_766	498,442	4,000,000	0.13	2.83
960_768	491,150	4,000,000	0.12	2.85
960_770	510,002	4,000,000	0.13	2.80
960_772	512,796	4,000,000	0.13	2.79
960_774	498,170	4,000,000	0.13	2.83
960_776	494,508	4,000,000	0.12	2.84
960_778	497,586	4,000,000	0.12	2.84
960_780	500,877	4,000,000	0.13	2.83
960_782	511,861	4,000,000	0.13	2.80
960_784	494,601	4,000,000	0.12	2.84
960_786	496,053	4,000,000	0.12	2.84
960_788	494,009	4,000,000	0.12	2.85
960_790	468,174	4,000,000	0.12	2.92
960_792	531,279	4,000,000	0.13	2.74
960_794	514,252	4,000,000	0.13	2.79
960_796	501,025	4,000,000	0.13	2.83
960_798	510,918	4,000,000	0.13	2.80
960_800	475,953	4,000,000	0.12	2.90

1.4 Report on Point Density and NPS (Tiled Data) - continued

File	Number of First Returns	Area of Swath	Point Density	Average GSD
960_802	469,124	4,000,000	0.12	2.92
960_804	473,466	4,000,000	0.12	2.91
960_806	487,533	4,000,000	0.12	2.86
960_808	466,518	4,000,000	0.12	2.93
960_810	482,137	4,000,000	0.12	2.88
960_812	494,523	4,000,000	0.12	2.84
960_814	462,020	4,000,000	0.12	2.94
960_816	492,268	4,000,000	0.12	2.85
960_818	504,636	4,000,000	0.13	2.82
962_702	521,194	4,000,000	0.13	2.77
962_704	489,442	4,000,000	0.12	2.86
962_706	485,559	4,000,000	0.12	2.87
962_708	496,851	4,000,000	0.12	2.84
962_710	511,983	4,000,000	0.13	2.80
962_712	484,206	4,000,000	0.12	2.87
962_714	493,699	4,000,000	0.12	2.85
962_716	504,095	4,000,000	0.13	2.82
962_718	492,611	4,000,000	0.12	2.85
962_720	481,337	4,000,000	0.12	2.88
962_722	482,727	4,000,000	0.12	2.88
962_724	507,434	4,000,000	0.13	2.81
962_726	533,774	4,000,000	0.13	2.74
962_728	484,613	4,000,000	0.12	2.87
962_730	488,688	4,000,000	0.12	2.86
962_732	513,054	4,000,000	0.13	2.79
962_734	489,820	4,000,000	0.12	2.86
962_736	481,936	4,000,000	0.12	2.88
962_738	508,679	4,000,000	0.13	2.80
962_740	507,284	4,000,000	0.13	2.81
962_742	474,862	4,000,000	0.12	2.90
962_744	520,325	4,000,000	0.13	2.77
962_746	480,964	4,000,000	0.12	2.88
962_748	466,095	4,000,000	0.12	2.93

1.4 Report on Point Density and NPS (Tiled Data) - continued

File	Number of First Returns	Area of Swath	Point Density	Average GSD
962_750	479,838	4,000,000	0.12	2.89
962_752	496,790	4,000,000	0.12	2.84
962_754	479,573	4,000,000	0.12	2.89
962_756	492,723	4,000,000	0.12	2.85
962_758	305,393	4,000,000	0.08	3.62
962_760	546,266	4,000,000	0.14	2.71
962_762	520,810	4,000,000	0.13	2.77
962_764	484,764	4,000,000	0.12	2.87
962_766	511,642	4,000,000	0.13	2.80
962_768	509,311	4,000,000	0.13	2.80
962_770	500,486	4,000,000	0.13	2.83
962_772	497,820	4,000,000	0.12	2.84
962_774	490,947	4,000,000	0.12	2.85
962_776	484,714	4,000,000	0.12	2.87
962_778	467,613	4,000,000	0.12	2.93
962_780	515,417	4,000,000	0.13	2.79
962_782	505,561	4,000,000	0.13	2.81
962_784	492,872	4,000,000	0.12	2.85
962_786	518,899	4,000,000	0.13	2.78
962_788	494,396	4,000,000	0.12	2.84
962_790	488,172	4,000,000	0.12	2.86
962_792	524,947	4,000,000	0.13	2.76
962_794	507,495	4,000,000	0.13	2.81
962_796	486,593	4,000,000	0.12	2.87
962_798	517,392	4,000,000	0.13	2.78
962_800	496,455	4,000,000	0.12	2.84
962_802	467,435	4,000,000	0.12	2.93
962_804	493,812	4,000,000	0.12	2.85
962_806	480,075	4,000,000	0.12	2.89
962_808	453,198	4,000,000	0.11	2.97
962_810	483,994	4,000,000	0.12	2.88
962_812	493,693	4,000,000	0.12	2.85
962_814	467,294	4,000,000	0.12	2.93

1.4 Report on Point Density and NPS (Tiled Data) - continued

File	Number of First Returns	Area of Swath	Point Density	Average GSD
962_816	480,763	4,000,000	0.12	2.88
962_818	518,109	4,000,000	0.13	2.78
964_702	500,763	4,000,000	0.13	2.83
964_704	495,148	4,000,000	0.12	2.84
964_706	498,962	4,000,000	0.13	2.83
964_708	482,789	4,000,000	0.12	2.88
964_710	505,454	4,000,000	0.13	2.81
964_712	493,073	4,000,000	0.12	2.85
964_714	493,914	4,000,000	0.12	2.85
964_716	484,901	4,000,000	0.12	2.87
964_718	491,858	4,000,000	0.12	2.85
964_720	513,055	4,000,000	0.13	2.79
964_722	503,838	4,000,000	0.13	2.82
964_724	501,267	4,000,000	0.13	2.83
964_726	502,040	4,000,000	0.13	2.82
964_728	504,042	4,000,000	0.13	2.82
964_730	504,575	4,000,000	0.13	2.82
964_732	501,281	4,000,000	0.13	2.83
964_734	492,810	4,000,000	0.12	2.85
964_736	472,457	4,000,000	0.12	2.91
964_738	513,734	4,000,000	0.13	2.79
964_740	527,154	4,000,000	0.13	2.76
964_742	467,612	4,000,000	0.12	2.93
964_744	522,387	4,000,000	0.13	2.77
964_746	481,117	4,000,000	0.12	2.88
964_748	492,517	4,000,000	0.12	2.85
964_750	487,722	4,000,000	0.12	2.86
964_752	507,464	4,000,000	0.13	2.81
964_754	498,671	4,000,000	0.13	2.83
964_756	509,561	4,000,000	0.13	2.80
964_758	297,528	4,000,000	0.07	3.67
964_760	518,447	4,000,000	0.13	2.78
964_762	536,424	4,000,000	0.13	2.73

1.4 Report on Point Density and NPS (Tiled Data) - continued

File	Number of First Returns	Area of Swath	Point Density	Average GSD
964_764	509,224	4,000,000	0.13	2.80
964_766	494,271	4,000,000	0.12	2.85
964_768	542,241	4,000,000	0.14	2.72
964_770	502,281	4,000,000	0.13	2.82
964_772	494,220	4,000,000	0.12	2.85
964_774	491,558	4,000,000	0.12	2.85
964_776	481,730	4,000,000	0.12	2.88
964_778	491,369	4,000,000	0.12	2.85
964_780	516,756	4,000,000	0.13	2.78
964_782	507,532	4,000,000	0.13	2.81
964_784	477,290	4,000,000	0.12	2.90
964_786	526,139	4,000,000	0.13	2.76
964_788	523,671	4,000,000	0.13	2.76
964_790	472,561	4,000,000	0.12	2.91
964_792	513,576	4,000,000	0.13	2.79
964_794	521,268	4,000,000	0.13	2.77
964_796	495,362	4,000,000	0.12	2.84
964_798	499,372	4,000,000	0.13	2.83
964_800	486,719	4,000,000	0.12	2.87
964_802	476,073	4,000,000	0.12	2.90
964_804	500,108	4,000,000	0.13	2.83
964_806	484,074	4,000,000	0.12	2.88
964_808	470,728	4,000,000	0.12	2.92
964_810	489,950	4,000,000	0.12	2.86
964_812	483,139	4,000,000	0.12	2.88
964_814	502,144	4,000,000	0.13	2.82
964_816	488,687	4,000,000	0.12	2.86
964_818	502,312	4,000,000	0.13	2.82
966_702	513,491	4,000,000	0.13	2.79
966_704	491,033	4,000,000	0.12	2.85
966_706	512,149	4,000,000	0.13	2.80
966_708	496,039	4,000,000	0.12	2.84
966_710	477,356	4,000,000	0.12	2.90

1.4 Report on Point Density and NPS (Tiled Data) - continued

File	Number of First Returns	Area of Swath	Point Density	Average GSD
966_712	495,848	4,000,000	0.12	2.84
966_714	512,535	4,000,000	0.13	2.79
966_716	483,673	4,000,000	0.12	2.88
966_718	483,618	4,000,000	0.12	2.88
966_720	524,028	4,000,000	0.13	2.76
966_722	499,839	4,000,000	0.13	2.83
966_724	483,697	4,000,000	0.12	2.88
966_726	516,352	4,000,000	0.13	2.78
966_728	500,119	4,000,000	0.13	2.83
966_730	506,851	4,000,000	0.13	2.81
966_732	500,533	4,000,000	0.13	2.83
966_734	487,147	4,000,000	0.12	2.87
966_736	483,011	4,000,000	0.12	2.88
966_738	488,956	4,000,000	0.12	2.86
966_740	506,052	4,000,000	0.13	2.81
966_742	479,940	4,000,000	0.12	2.89
966_744	508,266	4,000,000	0.13	2.81
966_746	495,583	4,000,000	0.12	2.84
966_748	482,664	4,000,000	0.12	2.88
966_750	465,098	4,000,000	0.12	2.93
966_752	488,238	4,000,000	0.12	2.86
966_754	490,906	4,000,000	0.12	2.86
966_756	502,774	4,000,000	0.13	2.82
966_758	296,618	4,000,000	0.07	3.67
966_760	506,249	4,000,000	0.13	2.81
966_762	511,328	4,000,000	0.13	2.80
966_764	515,507	4,000,000	0.13	2.79
966_766	470,830	4,000,000	0.12	2.92
966_768	493,056	4,000,000	0.12	2.85
966_770	504,847	4,000,000	0.13	2.82
966_772	502,475	4,000,000	0.13	2.82
966_774	499,168	4,000,000	0.13	2.83
966_776	485,196	4,000,000	0.12	2.87

1.4 Report on Point Density and NPS (Tiled Data) - continued

File	Number of First Returns	Area of Swath	Point Density	Average GSD
966_778	484,609	4,000,000	0.12	2.87
966_780	519,922	4,000,000	0.13	2.77
966_782	503,134	4,000,000	0.13	2.82
966_784	476,868	4,000,000	0.12	2.90
966_786	512,796	4,000,000	0.13	2.79
966_788	495,622	4,000,000	0.12	2.84
966_790	485,159	4,000,000	0.12	2.87
966_792	533,782	4,000,000	0.13	2.74
966_794	500,102	4,000,000	0.13	2.83
966_796	477,887	4,000,000	0.12	2.89
966_798	491,297	4,000,000	0.12	2.85
966_800	480,797	4,000,000	0.12	2.88
966_802	464,831	4,000,000	0.12	2.93
966_804	496,843	4,000,000	0.12	2.84
966_806	504,983	4,000,000	0.13	2.81
966_808	480,077	4,000,000	0.12	2.89
966_810	476,866	4,000,000	0.12	2.90
966_812	486,402	4,000,000	0.12	2.87
966_814	517,762	4,000,000	0.13	2.78
966_816	470,807	4,000,000	0.12	2.92
966_818	466,908	4,000,000	0.12	2.93
968_702	498,787	4,000,000	0.13	2.83
968_704	479,457	4,000,000	0.12	2.89
968_706	492,065	4,000,000	0.12	2.85
968_708	505,282	4,000,000	0.13	2.81
968_710	464,956	4,000,000	0.12	2.93
968_712	500,070	4,000,000	0.13	2.83
968_714	520,692	4,000,000	0.13	2.77
968_716	480,872	4,000,000	0.12	2.88
968_718	462,826	4,000,000	0.12	2.94
968_720	527,306	4,000,000	0.13	2.75
968_722	506,730	4,000,000	0.13	2.81
968_724	465,067	4,000,000	0.12	2.93

1.4 Report on Point Density and NPS (Tiled Data) - continued

File	Number of First Returns	Area of Swath	Point Density	Average GSD
968_726	501,069	4,000,000	0.13	2.83
968_728	510,032	4,000,000	0.13	2.80
968_730	517,928	4,000,000	0.13	2.78
968_732	502,246	4,000,000	0.13	2.82
968_734	490,503	4,000,000	0.12	2.86
968_736	478,497	4,000,000	0.12	2.89
968_738	488,426	4,000,000	0.12	2.86
968_740	526,902	4,000,000	0.13	2.76
968_742	519,739	4,000,000	0.13	2.77
968_744	502,354	4,000,000	0.13	2.82
968_746	490,502	4,000,000	0.12	2.86
968_748	511,042	4,000,000	0.13	2.80
968_750	487,896	4,000,000	0.12	2.86
968_752	501,396	4,000,000	0.13	2.82
968_754	507,193	4,000,000	0.13	2.81
968_756	501,842	4,000,000	0.13	2.82
968_758	290,159	4,000,000	0.07	3.71
968_760	522,863	4,000,000	0.13	2.77
968_762	509,240	4,000,000	0.13	2.80
968_764	498,620	4,000,000	0.13	2.83
968_766	510,270	4,000,000	0.13	2.80
968_768	505,655	4,000,000	0.13	2.81
968_770	480,775	4,000,000	0.12	2.88
968_772	493,178	4,000,000	0.12	2.85
968_774	491,992	4,000,000	0.12	2.85
968_776	484,626	4,000,000	0.12	2.87
968_778	486,871	4,000,000	0.12	2.87
968_780	515,822	4,000,000	0.13	2.79
968_782	515,734	4,000,000	0.13	2.79
968_784	509,265	4,000,000	0.13	2.80
968_786	515,291	4,000,000	0.13	2.79
968_788	505,738	4,000,000	0.13	2.81
968_790	481,000	4,000,000	0.12	2.88

1.4 Report on Point Density and NPS (Tiled Data) - continued

File	Number of First Returns	Area of Swath	Point Density	Average GSD
968_792	516,339	4,000,000	0.13	2.78
968_794	487,058	4,000,000	0.12	2.87
968_796	399,017	4,000,000	0.10	3.17
968_798	447,859	4,000,000	0.11	2.99
968_800	502,568	4,000,000	0.13	2.82
968_802	488,997	4,000,000	0.12	2.86
968_804	494,951	4,000,000	0.12	2.84
968_806	513,780	4,000,000	0.13	2.79
968_808	466,274	4,000,000	0.12	2.93
968_810	496,131	4,000,000	0.12	2.84
968_812	475,305	4,000,000	0.12	2.90
968_814	491,667	4,000,000	0.12	2.85
968_816	470,166	4,000,000	0.12	2.92
968_818	495,601	4,000,000	0.12	2.84
970_702	512,319	4,000,000	0.13	2.79
970_704	517,639	4,000,000	0.13	2.78
970_706	494,690	4,000,000	0.12	2.84
970_708	502,694	4,000,000	0.13	2.82
970_710	475,279	4,000,000	0.12	2.90
970_712	497,565	4,000,000	0.12	2.84
970_714	510,889	4,000,000	0.13	2.80
970_716	502,786	4,000,000	0.13	2.82
970_718	495,988	4,000,000	0.12	2.84
970_720	495,891	4,000,000	0.12	2.84
970_722	490,572	4,000,000	0.12	2.86
970_724	503,377	4,000,000	0.13	2.82
970_726	501,078	4,000,000	0.13	2.83
970_728	494,225	4,000,000	0.12	2.85
970_730	512,152	4,000,000	0.13	2.80
970_732	501,713	4,000,000	0.13	2.82
970_734	482,218	4,000,000	0.12	2.88
970_736	484,076	4,000,000	0.12	2.88
970_738	488,773	4,000,000	0.12	2.86

1.4 Report on Point Density and NPS (Tiled Data) - continued

File	Number of First Returns	Area of Swath	Point Density	Average GSD
970_740	497,752	4,000,000	0.12	2.84
970_742	475,149	4,000,000	0.12	2.90
970_744	505,368	4,000,000	0.13	2.81
970_746	475,416	4,000,000	0.12	2.90
970_748	495,357	4,000,000	0.12	2.84
970_750	477,750	4,000,000	0.12	2.89
970_752	491,662	4,000,000	0.12	2.85
970_754	490,380	4,000,000	0.12	2.86
970_756	486,928	4,000,000	0.12	2.87
970_758	304,251	4,000,000	0.08	3.63
970_760	528,349	4,000,000	0.13	2.75
970_762	512,907	4,000,000	0.13	2.79
970_764	521,022	4,000,000	0.13	2.77
970_766	540,476	4,000,000	0.14	2.72
970_768	545,264	4,000,000	0.14	2.71
970_770	526,510	4,000,000	0.13	2.76
970_772	515,328	4,000,000	0.13	2.79
970_774	488,132	4,000,000	0.12	2.86
970_776	466,930	4,000,000	0.12	2.93
970_778	491,491	4,000,000	0.12	2.85
970_780	521,135	4,000,000	0.13	2.77
970_782	515,128	4,000,000	0.13	2.79
970_784	478,608	4,000,000	0.12	2.89
970_786	511,811	4,000,000	0.13	2.80
970_788	518,501	4,000,000	0.13	2.78
970_790	477,580	4,000,000	0.12	2.89
970_792	508,043	4,000,000	0.13	2.81
970_794	532,165	4,000,000	0.13	2.74
970_796	471,608	4,000,000	0.12	2.91
970_798	444,636	4,000,000	0.11	3.00
970_800	503,204	4,000,000	0.13	2.82
970_802	485,482	4,000,000	0.12	2.87
970_804	489,114	4,000,000	0.12	2.86

1.4 Report on Point Density and NPS (Tiled Data) - continued

File	Number of First Returns	Area of Swath	Point Density	Average GSD
970_806	512,956	4,000,000	0.13	2.79
970_808	495,779	4,000,000	0.12	2.84
970_810	498,983	4,000,000	0.13	2.83
970_812	477,224	4,000,000	0.12	2.90
970_814	473,605	4,000,000	0.12	2.91
970_816	488,338	4,000,000	0.12	2.86
970_818	517,906	4,000,000	0.13	2.78
972_702	520,599	4,000,000	0.13	2.77
972_704	512,757	4,000,000	0.13	2.79
972_706	486,521	4,000,000	0.12	2.87
972_708	521,554	4,000,000	0.13	2.77
972_710	497,632	4,000,000	0.12	2.84
972_712	479,986	4,000,000	0.12	2.89
972_714	498,985	4,000,000	0.13	2.83
972_716	503,243	4,000,000	0.13	2.82
972_718	490,335	4,000,000	0.12	2.86
972_720	486,729	4,000,000	0.12	2.87
972_722	487,761	4,000,000	0.12	2.86
972_724	514,423	4,000,000	0.13	2.79
972_726	510,265	4,000,000	0.13	2.80
972_728	500,064	4,000,000	0.13	2.83
972_730	523,909	4,000,000	0.13	2.76
972_732	513,987	4,000,000	0.13	2.79
972_734	497,129	4,000,000	0.12	2.84
972_736	504,300	4,000,000	0.13	2.82
972_738	502,720	4,000,000	0.13	2.82
972_740	522,060	4,000,000	0.13	2.77
972_742	471,882	4,000,000	0.12	2.91
972_744	508,652	4,000,000	0.13	2.80
972_746	521,664	4,000,000	0.13	2.77
972_748	507,709	4,000,000	0.13	2.81
972_750	492,992	4,000,000	0.12	2.85
972_752	529,609	4,000,000	0.13	2.75

1.4 Report on Point Density and NPS (Tiled Data) - continued

File	Number of First Returns	Area of Swath	Point Density	Average GSD
972_754	509,534	4,000,000	0.13	2.80
972_756	473,878	4,000,000	0.12	2.91
972_758	299,911	4,000,000	0.08	3.65
972_760	513,047	4,000,000	0.13	2.79
972_762	501,758	4,000,000	0.13	2.82
972_764	510,880	4,000,000	0.13	2.80
972_766	508,517	4,000,000	0.13	2.81
972_768	521,669	4,000,000	0.13	2.77
972_770	485,619	4,000,000	0.12	2.87
972_772	496,050	4,000,000	0.12	2.84
972_774	483,520	4,000,000	0.12	2.88
972_776	479,009	4,000,000	0.12	2.89
972_778	509,615	4,000,000	0.13	2.80
972_780	517,775	4,000,000	0.13	2.78
972_782	497,473	4,000,000	0.12	2.84
972_784	499,407	4,000,000	0.13	2.83
972_786	493,472	4,000,000	0.12	2.85
972_788	496,209	4,000,000	0.12	2.84
972_790	478,482	4,000,000	0.12	2.89
972_792	495,455	4,000,000	0.12	2.84
972_794	495,321	4,000,000	0.12	2.84
972_796	508,060	4,000,000	0.13	2.81
972_798	473,279	4,000,000	0.12	2.91
972_800	454,136	4,000,000	0.11	2.97
972_802	506,459	4,000,000	0.13	2.81
972_804	473,877	4,000,000	0.12	2.91
972_806	480,443	4,000,000	0.12	2.89
972_808	518,294	4,000,000	0.13	2.78
972_810	468,979	4,000,000	0.12	2.92
972_812	508,680	4,000,000	0.13	2.80
972_814	474,081	4,000,000	0.12	2.91
972_816	478,617	4,000,000	0.12	2.89
972_818	506,022	4,000,000	0.13	2.81

1.4 Report on Point Density and NPS (Tiled Data) - continued

File	Number of First Returns	Area of Swath	Point Density	Average GSD
974_702	496,479	4,000,000	0.12	2.84
974_704	510,562	4,000,000	0.13	2.80
974_706	481,075	4,000,000	0.12	2.88
974_708	486,456	4,000,000	0.12	2.87
974_710	530,657	4,000,000	0.13	2.75
974_712	508,741	4,000,000	0.13	2.80
974_714	494,991	4,000,000	0.12	2.84
974_716	474,399	4,000,000	0.12	2.90
974_718	485,887	4,000,000	0.12	2.87
974_720	499,113	4,000,000	0.13	2.83
974_722	494,617	4,000,000	0.12	2.84
974_724	495,498	4,000,000	0.12	2.84
974_726	506,504	4,000,000	0.13	2.81
974_728	484,216	4,000,000	0.12	2.87
974_730	495,140	4,000,000	0.12	2.84
974_732	500,360	4,000,000	0.13	2.83
974_734	480,549	4,000,000	0.12	2.89
974_736	487,757	4,000,000	0.12	2.86
974_738	480,349	4,000,000	0.12	2.89
974_740	511,919	4,000,000	0.13	2.80
974_742	474,218	4,000,000	0.12	2.90
974_744	492,229	4,000,000	0.12	2.85
974_746	514,664	4,000,000	0.13	2.79
974_748	501,578	4,000,000	0.13	2.82
974_750	463,341	4,000,000	0.12	2.94
974_752	496,068	4,000,000	0.12	2.84
974_754	498,449	4,000,000	0.13	2.83
974_756	493,219	4,000,000	0.12	2.85
974_758	292,022	4,000,000	0.07	3.70
974_760	529,257	4,000,000	0.13	2.75
974_762	532,862	4,000,000	0.13	2.74
974_764	505,168	4,000,000	0.13	2.81
974_766	468,343	4,000,000	0.12	2.92

1.4 Report on Point Density and NPS (Tiled Data) - continued

File	Number of First Returns	Area of Swath	Point Density	Average GSD
974_768	506,217	4,000,000	0.13	2.81
974_770	526,817	4,000,000	0.13	2.76
974_772	508,889	4,000,000	0.13	2.80
974_774	477,258	4,000,000	0.12	2.90
974_776	486,506	4,000,000	0.12	2.87
974_778	487,588	4,000,000	0.12	2.86
974_780	497,082	4,000,000	0.12	2.84
974_782	516,100	4,000,000	0.13	2.78
974_784	487,521	4,000,000	0.12	2.86
974_786	480,360	4,000,000	0.12	2.89
974_788	501,558	4,000,000	0.13	2.82
974_790	514,695	4,000,000	0.13	2.79
974_792	493,057	4,000,000	0.12	2.85
974_794	487,181	4,000,000	0.12	2.87
974_796	503,831	4,000,000	0.13	2.82
974_798	482,969	4,000,000	0.12	2.88
974_800	475,222	4,000,000	0.12	2.90
974_802	512,594	4,000,000	0.13	2.79
974_804	457,194	4,000,000	0.11	2.96
974_806	473,506	4,000,000	0.12	2.91
974_808	507,871	4,000,000	0.13	2.81
974_810	502,436	4,000,000	0.13	2.82
974_812	486,224	4,000,000	0.12	2.87
974_814	452,278	4,000,000	0.11	2.97
974_816	475,166	4,000,000	0.12	2.90
974_818	481,729	4,000,000	0.12	2.88
976_702	492,623	4,000,000	0.12	2.85
976_704	524,197	4,000,000	0.13	2.76
976_706	495,247	4,000,000	0.12	2.84
976_708	458,295	4,000,000	0.12	2.95
976_710	521,925	4,000,000	0.13	2.77
976_712	511,329	4,000,000	0.13	2.80
976_714	499,972	4,000,000	0.13	2.83

1.4 Report on Point Density and NPS (Tiled Data) - continued

File	Number of First Returns	Area of Swath	Point Density	Average GSD
976_716	488,925	4,000,000	0.12	2.86
976_718	490,834	4,000,000	0.12	2.86
976_720	507,195	4,000,000	0.13	2.81
976_722	512,174	4,000,000	0.13	2.80
976_724	493,890	4,000,000	0.12	2.85
976_726	510,718	4,000,000	0.13	2.80
976_728	513,668	4,000,000	0.13	2.79
976_730	496,595	4,000,000	0.12	2.84
976_732	483,001	4,000,000	0.12	2.88
976_734	490,360	4,000,000	0.12	2.86
976_736	495,594	4,000,000	0.12	2.84
976_738	489,482	4,000,000	0.12	2.86
976_740	504,630	4,000,000	0.13	2.82
976_742	522,718	4,000,000	0.13	2.77
976_744	492,581	4,000,000	0.12	2.85
976_746	484,198	4,000,000	0.12	2.87
976_748	492,500	4,000,000	0.12	2.85
976_750	501,642	4,000,000	0.13	2.82
976_752	507,985	4,000,000	0.13	2.81
976_754	514,300	4,000,000	0.13	2.79
976_756	501,851	4,000,000	0.13	2.82
976_758	291,616	4,000,000	0.07	3.70
976_760	530,134	4,000,000	0.13	2.75
976_762	534,492	4,000,000	0.13	2.74
976_764	515,888	4,000,000	0.13	2.79
976_766	487,580	4,000,000	0.12	2.86
976_768	507,143	4,000,000	0.13	2.81
976_770	489,011	4,000,000	0.12	2.86
976_772	502,894	4,000,000	0.13	2.82
976_774	498,472	4,000,000	0.13	2.83
976_776	471,581	4,000,000	0.12	2.91
976_778	495,594	4,000,000	0.12	2.84
976_780	503,020	4,000,000	0.13	2.82

1.4 Report on Point Density and NPS (Tiled Data) - continued

File	Number of First Returns	Area of Swath	Point Density	Average GSD
976_782	494,308	4,000,000	0.12	2.85
976_784	488,525	4,000,000	0.12	2.86
976_786	518,308	4,000,000	0.13	2.78
976_788	509,103	4,000,000	0.13	2.80
976_790	462,711	4,000,000	0.12	2.94
976_792	525,350	4,000,000	0.13	2.76
976_794	519,797	4,000,000	0.13	2.77
976_796	480,790	4,000,000	0.12	2.88
976_798	488,795	4,000,000	0.12	2.86
976_800	486,625	4,000,000	0.12	2.87
976_802	498,347	4,000,000	0.13	2.83
976_804	473,050	4,000,000	0.12	2.91
976_806	472,606	4,000,000	0.12	2.91
976_808	480,182	4,000,000	0.12	2.89
976_810	513,975	4,000,000	0.13	2.79
976_812	510,352	4,000,000	0.13	2.80
976_814	475,744	4,000,000	0.12	2.90
976_816	466,421	4,000,000	0.12	2.93
976_818	480,988	4,000,000	0.12	2.88
978_702	486,773	4,000,000	0.12	2.87
978_704	504,259	4,000,000	0.13	2.82
978_706	524,560	4,000,000	0.13	2.76
978_708	476,881	4,000,000	0.12	2.90
978_710	520,709	4,000,000	0.13	2.77
978_712	502,428	4,000,000	0.13	2.82
978_714	507,456	4,000,000	0.13	2.81
978_716	471,185	4,000,000	0.12	2.91
978_718	486,189	4,000,000	0.12	2.87
978_720	507,884	4,000,000	0.13	2.81
978_722	499,103	4,000,000	0.13	2.83
978_724	498,013	4,000,000	0.13	2.83
978_726	514,189	4,000,000	0.13	2.79
978_728	489,792	4,000,000	0.12	2.86

1.4 Report on Point Density and NPS (Tiled Data) - continued

File	Number of First Returns	Area of Swath	Point Density	Average GSD
978_730	517,071	4,000,000	0.13	2.78
978_732	510,297	4,000,000	0.13	2.80
978_734	475,328	4,000,000	0.12	2.90
978_736	485,991	4,000,000	0.12	2.87
978_738	503,989	4,000,000	0.13	2.82
978_740	455,519	4,000,000	0.11	2.96
978_742	494,520	4,000,000	0.12	2.84
978_744	521,250	4,000,000	0.13	2.77
978_746	469,916	4,000,000	0.12	2.92
978_748	472,151	4,000,000	0.12	2.91
978_750	487,339	4,000,000	0.12	2.87
978_752	510,804	4,000,000	0.13	2.80
978_754	500,540	4,000,000	0.13	2.83
978_756	492,653	4,000,000	0.12	2.85
978_758	301,418	4,000,000	0.08	3.64
978_760	553,304	4,000,000	0.14	2.69
978_762	530,131	4,000,000	0.13	2.75
978_764	526,356	4,000,000	0.13	2.76
978_766	505,646	4,000,000	0.13	2.81
978_768	506,447	4,000,000	0.13	2.81
978_770	491,267	4,000,000	0.12	2.85
978_772	500,655	4,000,000	0.13	2.83
978_774	510,380	4,000,000	0.13	2.80
978_776	481,822	4,000,000	0.12	2.88
978_778	472,520	4,000,000	0.12	2.91
978_780	511,218	4,000,000	0.13	2.80
978_782	511,131	4,000,000	0.13	2.80
978_784	484,861	4,000,000	0.12	2.87
978_786	516,367	4,000,000	0.13	2.78
978_788	518,582	4,000,000	0.13	2.78
978_790	474,567	4,000,000	0.12	2.90
978_792	502,663	4,000,000	0.13	2.82
978_794	498,819	4,000,000	0.13	2.83

1.4 Report on Point Density and NPS (Tiled Data) - continued

File	Number of First Returns	Area of Swath	Point Density	Average GSD
978_796	499,580	4,000,000	0.13	2.83
978_798	521,921	4,000,000	0.13	2.77
978_800	493,389	4,000,000	0.12	2.85
978_802	479,029	4,000,000	0.12	2.89
978_804	463,508	4,000,000	0.12	2.94
978_806	481,316	4,000,000	0.12	2.88
978_808	464,785	4,000,000	0.12	2.93
978_810	495,727	4,000,000	0.12	2.84
978_812	490,415	4,000,000	0.12	2.86
978_814	475,413	4,000,000	0.12	2.90
978_816	494,854	4,000,000	0.12	2.84
978_818	485,582	4,000,000	0.12	2.87
980_702	485,144	4,000,000	0.12	2.87
980_704	506,856	4,000,000	0.13	2.81
980_706	516,513	4,000,000	0.13	2.78
980_708	462,308	4,000,000	0.12	2.94
980_710	499,194	4,000,000	0.13	2.83
980_712	490,735	4,000,000	0.12	2.86
980_714	522,583	4,000,000	0.13	2.77
980_716	489,800	4,000,000	0.12	2.86
980_718	491,059	4,000,000	0.12	2.85
980_720	514,778	4,000,000	0.13	2.79
980_722	485,266	4,000,000	0.12	2.87
980_724	486,433	4,000,000	0.12	2.87
980_726	505,407	4,000,000	0.13	2.81
980_728	471,925	4,000,000	0.12	2.91
980_730	515,165	4,000,000	0.13	2.79
980_732	505,279	4,000,000	0.13	2.81
980_734	476,537	4,000,000	0.12	2.90
980_736	478,747	4,000,000	0.12	2.89
980_738	497,279	4,000,000	0.12	2.84
980_740	505,359	4,000,000	0.13	2.81
980_742	510,266	4,000,000	0.13	2.80

1.4 Report on Point Density and NPS (Tiled Data) - continued

File	Number of First Returns	Area of Swath	Point Density	Average GSD
980_744	519,706	4,000,000	0.13	2.77
980_746	483,843	4,000,000	0.12	2.88
980_748	476,983	4,000,000	0.12	2.90
980_750	496,603	4,000,000	0.12	2.84
980_752	518,097	4,000,000	0.13	2.78
980_754	497,487	4,000,000	0.12	2.84
980_756	490,286	4,000,000	0.12	2.86
980_758	305,496	4,000,000	0.08	3.62
980_760	549,655	4,000,000	0.14	2.70
980_762	543,707	4,000,000	0.14	2.71
980_764	528,974	4,000,000	0.13	2.75
980_766	535,683	4,000,000	0.13	2.73
980_768	540,437	4,000,000	0.14	2.72
980_770	504,206	4,000,000	0.13	2.82
980_772	474,719	4,000,000	0.12	2.90
980_774	479,633	4,000,000	0.12	2.89
980_776	473,031	4,000,000	0.12	2.91
980_778	502,150	4,000,000	0.13	2.82
980_780	500,073	4,000,000	0.13	2.83
980_782	504,347	4,000,000	0.13	2.82
980_784	487,606	4,000,000	0.12	2.86
980_786	493,994	4,000,000	0.12	2.85
980_788	518,484	4,000,000	0.13	2.78
980_790	506,742	4,000,000	0.13	2.81
980_792	494,462	4,000,000	0.12	2.84
980_794	495,270	4,000,000	0.12	2.84
980_796	483,783	4,000,000	0.12	2.88
982_702	478,707	4,000,000	0.12	2.89
982_704	525,895	4,000,000	0.13	2.76
982_706	540,765	4,000,000	0.14	2.72
982_708	456,858	4,000,000	0.11	2.96
982_710	516,543	4,000,000	0.13	2.78
982_712	496,931	4,000,000	0.12	2.84

1.4 Report on Point Density and NPS (Tiled Data) - continued

File	Number of First Returns	Area of Swath	Point Density	Average GSD
982_714	522,920	4,000,000	0.13	2.77
982_716	485,880	4,000,000	0.12	2.87
982_718	471,327	4,000,000	0.12	2.91
982_720	492,008	4,000,000	0.12	2.85
982_722	493,300	4,000,000	0.12	2.85
982_724	495,748	4,000,000	0.12	2.84
982_726	514,177	4,000,000	0.13	2.79
982_728	511,965	4,000,000	0.13	2.80
982_730	526,523	4,000,000	0.13	2.76
982_732	500,254	4,000,000	0.13	2.83
982_734	485,821	4,000,000	0.12	2.87
982_736	487,765	4,000,000	0.12	2.86
982_738	483,235	4,000,000	0.12	2.88
982_740	490,688	4,000,000	0.12	2.86
982_742	498,118	4,000,000	0.13	2.83
982_744	507,057	4,000,000	0.13	2.81
982_746	505,503	4,000,000	0.13	2.81
982_748	489,446	4,000,000	0.12	2.86
982_750	478,110	4,000,000	0.12	2.89
982_752	501,782	4,000,000	0.13	2.82
982_754	485,692	4,000,000	0.12	2.87
982_756	503,156	4,000,000	0.13	2.82
982_758	319,085	4,000,000	0.08	3.54
982_760	532,885	4,000,000	0.13	2.74
982_762	509,007	4,000,000	0.13	2.80
982_764	483,296	4,000,000	0.12	2.88
982_766	514,766	4,000,000	0.13	2.79
982_768	540,143	4,000,000	0.14	2.72
982_770	479,794	4,000,000	0.12	2.89
982_772	472,303	4,000,000	0.12	2.91
982_774	500,363	4,000,000	0.13	2.83
982_776	467,829	4,000,000	0.12	2.92
982_778	505,372	4,000,000	0.13	2.81

1.4 Report on Point Density and NPS (Tiled Data) - continued

File	Number of First Returns	Area of Swath	Point Density	Average GSD
982_780	495,891	4,000,000	0.12	2.84
982_782	514,202	4,000,000	0.13	2.79
982_784	510,703	4,000,000	0.13	2.80
982_786	485,613	4,000,000	0.12	2.87
982_788	509,267	4,000,000	0.13	2.80
982_790	472,094	4,000,000	0.12	2.91
982_792	510,654	4,000,000	0.13	2.80
982_794	511,601	4,000,000	0.13	2.80
982_796	482,087	4,000,000	0.12	2.88
984_702	481,416	4,000,000	0.12	2.88
984_704	529,382	4,000,000	0.13	2.75
984_706	545,173	4,000,000	0.14	2.71
984_708	452,165	4,000,000	0.11	2.97
984_710	491,856	4,000,000	0.12	2.85
984_712	478,271	4,000,000	0.12	2.89
984_714	517,118	4,000,000	0.13	2.78
984_716	486,797	4,000,000	0.12	2.87
984_718	480,745	4,000,000	0.12	2.89
984_720	492,875	4,000,000	0.12	2.85
984_722	487,524	4,000,000	0.12	2.86
984_724	510,673	4,000,000	0.13	2.80
984_726	495,503	4,000,000	0.12	2.84
984_728	484,988	4,000,000	0.12	2.87
984_730	492,758	4,000,000	0.12	2.85
984_732	479,276	4,000,000	0.12	2.89
984_734	497,726	4,000,000	0.12	2.84
984_736	495,071	4,000,000	0.12	2.84
984_738	475,152	4,000,000	0.12	2.90
984_740	487,557	4,000,000	0.12	2.86
984_742	510,786	4,000,000	0.13	2.80
984_744	505,838	4,000,000	0.13	2.81
984_746	494,103	4,000,000	0.12	2.85
984_748	497,313	4,000,000	0.12	2.84

1.4 Report on Point Density and NPS (Tiled Data) - continued

File	Number of First Returns	Area of Swath	Point Density	Average GSD
984_750	488,121	4,000,000	0.12	2.86
984_752	503,550	4,000,000	0.13	2.82
984_754	513,510	4,000,000	0.13	2.79
984_756	523,915	4,000,000	0.13	2.76
984_758	296,973	4,000,000	0.07	3.67
984_760	525,859	4,000,000	0.13	2.76
984_762	512,863	4,000,000	0.13	2.79
984_764	500,065	4,000,000	0.13	2.83
984_766	527,462	4,000,000	0.13	2.75
984_768	529,871	4,000,000	0.13	2.75
984_770	493,880	4,000,000	0.12	2.85
984_772	488,779	4,000,000	0.12	2.86
984_774	494,426	4,000,000	0.12	2.84
984_776	472,079	4,000,000	0.12	2.91
984_778	493,080	4,000,000	0.12	2.85
984_780	513,720	4,000,000	0.13	2.79
984_782	496,975	4,000,000	0.12	2.84
984_784	488,814	4,000,000	0.12	2.86
984_786	516,202	4,000,000	0.13	2.78
984_788	498,769	4,000,000	0.13	2.83
984_790	481,140	4,000,000	0.12	2.88
984_792	528,661	4,000,000	0.13	2.75
984_794	502,728	4,000,000	0.13	2.82
984_796	488,753	4,000,000	0.12	2.86
986_702	500,176	4,000,000	0.13	2.83
986_704	513,078	4,000,000	0.13	2.79
986_706	526,138	4,000,000	0.13	2.76
986_708	485,950	4,000,000	0.12	2.87
986_710	501,835	4,000,000	0.13	2.82
986_712	495,603	4,000,000	0.12	2.84
986_714	524,239	4,000,000	0.13	2.76
986_716	487,781	4,000,000	0.12	2.86
986_718	480,600	4,000,000	0.12	2.89

1.4 Report on Point Density and NPS (Tiled Data) - continued

File	Number of First Returns	Area of Swath	Point Density	Average GSD
986_720	501,419	4,000,000	0.13	2.82
986_722	497,909	4,000,000	0.12	2.83
986_724	504,285	4,000,000	0.13	2.82
986_726	521,976	4,000,000	0.13	2.77
986_728	511,611	4,000,000	0.13	2.80
986_730	492,301	4,000,000	0.12	2.85
986_732	489,277	4,000,000	0.12	2.86
986_734	506,450	4,000,000	0.13	2.81
986_736	485,053	4,000,000	0.12	2.87
986_738	459,936	4,000,000	0.12	2.95
986_740	509,981	4,000,000	0.13	2.80
986_742	513,927	4,000,000	0.13	2.79
986_744	478,930	4,000,000	0.12	2.89
986_746	502,639	4,000,000	0.13	2.82
986_748	501,232	4,000,000	0.13	2.83
986_750	492,936	4,000,000	0.12	2.85
986_752	491,128	4,000,000	0.12	2.85
986_754	488,373	4,000,000	0.12	2.86
986_756	508,734	4,000,000	0.13	2.80
986_758	295,058	4,000,000	0.07	3.68
986_760	561,701	4,000,000	0.14	2.67
986_762	518,490	4,000,000	0.13	2.78
986_764	492,648	4,000,000	0.12	2.85
986_766	524,721	4,000,000	0.13	2.76
986_768	529,123	4,000,000	0.13	2.75
986_770	476,196	4,000,000	0.12	2.90
986_772	479,313	4,000,000	0.12	2.89
986_774	490,974	4,000,000	0.12	2.85
986_776	482,064	4,000,000	0.12	2.88
986_778	506,132	4,000,000	0.13	2.81
986_780	495,121	4,000,000	0.12	2.84
986_782	503,809	4,000,000	0.13	2.82
986_784	502,683	4,000,000	0.13	2.82

1.4 Report on Point Density and NPS (Tiled Data) - continued

File	Number of First Returns	Area of Swath	Point Density	Average GSD
986_786	483,724	4,000,000	0.12	2.88
986_788	499,151	4,000,000	0.13	2.83
986_790	492,547	4,000,000	0.12	2.85
986_792	506,573	4,000,000	0.13	2.81
986_794	519,359	4,000,000	0.13	2.78
986_796	481,772	4,000,000	0.12	2.88
988_702	497,941	4,000,000	0.12	2.83
988_704	506,386	4,000,000	0.13	2.81
988_706	503,937	4,000,000	0.13	2.82
988_708	485,605	4,000,000	0.12	2.87
988_710	470,909	4,000,000	0.12	2.91
988_712	506,297	4,000,000	0.13	2.81
988_714	516,445	4,000,000	0.13	2.78
988_716	480,582	4,000,000	0.12	2.89
988_718	496,419	4,000,000	0.12	2.84
988_720	497,845	4,000,000	0.12	2.84
988_722	493,463	4,000,000	0.12	2.85
988_724	516,031	4,000,000	0.13	2.78
988_726	503,882	4,000,000	0.13	2.82
988_728	493,687	4,000,000	0.12	2.85
988_730	488,639	4,000,000	0.12	2.86
988_732	477,990	4,000,000	0.12	2.89
988_734	482,692	4,000,000	0.12	2.88
988_736	491,537	4,000,000	0.12	2.85
988_738	475,349	4,000,000	0.12	2.90
988_740	497,989	4,000,000	0.12	2.83
988_742	531,466	4,000,000	0.13	2.74
988_744	497,595	4,000,000	0.12	2.84
988_746	504,073	4,000,000	0.13	2.82
988_748	511,808	4,000,000	0.13	2.80
988_750	485,240	4,000,000	0.12	2.87
988_752	503,985	4,000,000	0.13	2.82
988_754	498,106	4,000,000	0.13	2.83

1.4 Report on Point Density and NPS (Tiled Data) - continued

File	Number of First Returns	Area of Swath	Point Density	Average GSD
988_756	499,662	4,000,000	0.13	2.83
988_758	297,653	4,000,000	0.07	3.67
988_760	574,790	4,000,000	0.14	2.64
988_762	506,105	4,000,000	0.13	2.81
988_764	481,812	4,000,000	0.12	2.88
988_766	515,923	4,000,000	0.13	2.78
988_768	493,981	4,000,000	0.12	2.85
988_770	499,253	4,000,000	0.13	2.83
988_772	501,144	4,000,000	0.13	2.83
988_774	488,869	4,000,000	0.12	2.86
988_776	475,308	4,000,000	0.12	2.90
988_778	508,774	4,000,000	0.13	2.80
988_780	510,505	4,000,000	0.13	2.80
988_782	490,605	4,000,000	0.12	2.86
988_784	495,403	4,000,000	0.12	2.84
988_786	493,225	4,000,000	0.12	2.85
988_788	496,402	4,000,000	0.12	2.84
988_790	487,380	4,000,000	0.12	2.87
988_792	523,908	4,000,000	0.13	2.76
988_794	521,744	4,000,000	0.13	2.77
988_796	491,382	4,000,000	0.12	2.85
990_702	523,058	4,000,000	0.13	2.77
990_704	494,087	4,000,000	0.12	2.85
990_706	498,019	4,000,000	0.13	2.83
990_708	508,087	4,000,000	0.13	2.81
990_710	483,111	4,000,000	0.12	2.88
990_712	510,554	4,000,000	0.13	2.80
990_714	515,646	4,000,000	0.13	2.79
990_716	466,928	4,000,000	0.12	2.93
990_718	469,827	4,000,000	0.12	2.92
990_720	508,584	4,000,000	0.13	2.80
990_722	483,127	4,000,000	0.12	2.88
990_724	494,103	4,000,000	0.12	2.85

1.4 Report on Point Density and NPS (Tiled Data) - continued

File	Number of First Returns	Area of Swath	Point Density	Average GSD
990_726	512,043	4,000,000	0.13	2.80
990_728	499,072	4,000,000	0.13	2.83
990_730	493,669	4,000,000	0.12	2.85
990_732	495,675	4,000,000	0.12	2.84
990_734	504,171	4,000,000	0.13	2.82
990_736	487,408	4,000,000	0.12	2.87
990_738	478,432	4,000,000	0.12	2.89
990_740	506,649	4,000,000	0.13	2.81
990_742	522,884	4,000,000	0.13	2.77
990_744	479,979	4,000,000	0.12	2.89
990_746	489,423	4,000,000	0.12	2.86
990_748	516,490	4,000,000	0.13	2.78
990_750	495,279	4,000,000	0.12	2.84
990_752	516,459	4,000,000	0.13	2.78
990_754	489,808	4,000,000	0.12	2.86
990_756	477,689	4,000,000	0.12	2.89
990_758	304,651	4,000,000	0.08	3.62
990_760	553,899	4,000,000	0.14	2.69
990_762	509,605	4,000,000	0.13	2.80
990_764	466,888	4,000,000	0.12	2.93
990_766	494,724	4,000,000	0.12	2.84
990_768	528,736	4,000,000	0.13	2.75
990_770	489,120	4,000,000	0.12	2.86
990_772	477,316	4,000,000	0.12	2.90
990_774	477,223	4,000,000	0.12	2.90
990_776	496,640	4,000,000	0.12	2.84
990_778	515,853	4,000,000	0.13	2.79
990_780	490,027	4,000,000	0.12	2.86
990_782	505,603	4,000,000	0.13	2.81
990_784	498,860	4,000,000	0.13	2.83
990_786	489,541	4,000,000	0.12	2.86
990_788	517,677	4,000,000	0.13	2.78
990_790	471,128	4,000,000	0.12	2.91

1.4 Report on Point Density and NPS (Tiled Data) - continued

File	Number of First Returns	Area of Swath	Point Density	Average GSD
990_792	514,785	4,000,000	0.13	2.79
990_794	526,457	4,000,000	0.13	2.76
990_796	470,351	4,000,000	0.12	2.92
992_702	527,182	4,000,000	0.13	2.76
992_704	489,370	4,000,000	0.12	2.86
992_706	453,748	4,000,000	0.11	2.97
992_708	489,136	4,000,000	0.12	2.86
992_710	485,128	4,000,000	0.12	2.87
992_712	525,605	4,000,000	0.13	2.76
992_714	514,626	4,000,000	0.13	2.79
992_716	497,724	4,000,000	0.12	2.84
992_718	468,097	4,000,000	0.12	2.92
992_720	474,087	4,000,000	0.12	2.91
992_722	459,822	4,000,000	0.12	2.95
992_724	496,024	4,000,000	0.12	2.84
992_726	494,549	4,000,000	0.12	2.84
992_728	472,642	4,000,000	0.12	2.91
992_730	497,874	4,000,000	0.12	2.83
992_732	506,137	4,000,000	0.13	2.81
992_734	458,576	4,000,000	0.12	2.95
992_736	479,065	4,000,000	0.12	2.89
992_738	508,423	4,000,000	0.13	2.81
992_740	496,882	4,000,000	0.12	2.84
992_742	493,137	4,000,000	0.12	2.85
992_744	496,470	4,000,000	0.12	2.84
992_746	451,765	4,000,000	0.11	2.98
992_748	444,907	4,000,000	0.11	3.00
992_750	474,193	4,000,000	0.12	2.90
992_752	504,685	4,000,000	0.13	2.82
992_754	514,223	4,000,000	0.13	2.79
992_756	531,655	4,000,000	0.13	2.74
992_758	292,177	4,000,000	0.07	3.70
992_760	509,394	4,000,000	0.13	2.80

1.4 Report on Point Density and NPS (Tiled Data) - continued

File	Number of First Returns	Area of Swath	Point Density	Average GSD
992_762	524,833	4,000,000	0.13	2.76
992_764	508,307	4,000,000	0.13	2.81
992_766	505,217	4,000,000	0.13	2.81
992_768	531,829	4,000,000	0.13	2.74
992_770	514,154	4,000,000	0.13	2.79
992_772	505,319	4,000,000	0.13	2.81
992_774	492,512	4,000,000	0.12	2.85
992_776	499,263	4,000,000	0.13	2.83
992_778	499,778	4,000,000	0.13	2.83
992_780	507,072	4,000,000	0.13	2.81
992_782	504,472	4,000,000	0.13	2.82
992_784	489,932	4,000,000	0.12	2.86
992_786	513,484	4,000,000	0.13	2.79
992_788	518,111	4,000,000	0.13	2.78
992_790	478,600	4,000,000	0.12	2.89
992_792	506,076	4,000,000	0.13	2.81
992_794	507,990	4,000,000	0.13	2.81
992_796	464,300	4,000,000	0.12	2.94
994_702	533,543	4,000,000	0.13	2.74
994_704	485,813	4,000,000	0.12	2.87
994_706	485,278	4,000,000	0.12	2.87
994_708	524,426	4,000,000	0.13	2.76
994_710	496,534	4,000,000	0.12	2.84
994_712	520,028	4,000,000	0.13	2.77
994_714	512,492	4,000,000	0.13	2.79
994_716	473,983	4,000,000	0.12	2.91
994_718	484,541	4,000,000	0.12	2.87
994_720	504,455	4,000,000	0.13	2.82
994_722	492,053	4,000,000	0.12	2.85
994_724	502,941	4,000,000	0.13	2.82
994_726	491,551	4,000,000	0.12	2.85
994_728	483,071	4,000,000	0.12	2.88
994_730	514,349	4,000,000	0.13	2.79

1.4 Report on Point Density and NPS (Tiled Data) - continued

File	Number of First Returns	Area of Swath	Point Density	Average GSD
994_732	498,603	4,000,000	0.13	2.83
994_734	488,593	4,000,000	0.12	2.86
994_736	486,890	4,000,000	0.12	2.87
994_738	488,225	4,000,000	0.12	2.86
994_740	498,155	4,000,000	0.13	2.83
994_742	497,603	4,000,000	0.12	2.84
994_744	504,488	4,000,000	0.13	2.82
994_746	480,886	4,000,000	0.12	2.88
994_748	505,185	4,000,000	0.13	2.81
994_750	501,842	4,000,000	0.13	2.82
994_752	496,054	4,000,000	0.12	2.84
994_754	503,137	4,000,000	0.13	2.82
994_756	511,046	4,000,000	0.13	2.80
994_758	304,202	4,000,000	0.08	3.63
994_760	521,219	4,000,000	0.13	2.77
994_762	507,588	4,000,000	0.13	2.81
994_764	499,242	4,000,000	0.13	2.83
994_766	506,914	4,000,000	0.13	2.81
994_768	522,010	4,000,000	0.13	2.77
994_770	499,640	4,000,000	0.13	2.83
994_772	486,534	4,000,000	0.12	2.87
994_774	486,045	4,000,000	0.12	2.87
994_776	478,260	4,000,000	0.12	2.89
994_778	511,295	4,000,000	0.13	2.80
994_780	505,916	4,000,000	0.13	2.81
994_782	495,759	4,000,000	0.12	2.84
994_784	510,223	4,000,000	0.13	2.80
994_786	524,506	4,000,000	0.13	2.76
994_788	499,054	4,000,000	0.13	2.83
994_790	439,787	4,000,000	0.11	3.02
994_792	518,457	4,000,000	0.13	2.78
994_794	514,204	4,000,000	0.13	2.79
994_796	476,277	4,000,000	0.12	2.90

1.4 Report on Point Density and NPS (Tiled Data) - continued

File	Number of First Returns	Area of Swath	Point Density	Average GSD
996_700	487,961	4,000,000	0.12	2.86
996_702	506,644	4,000,000	0.13	2.81
996_704	481,795	4,000,000	0.12	2.88
996_706	475,085	4,000,000	0.12	2.90
996_708	516,861	4,000,000	0.13	2.78
996_710	490,444	4,000,000	0.12	2.86
996_712	481,144	4,000,000	0.12	2.88
996_714	489,689	4,000,000	0.12	2.86
996_716	478,677	4,000,000	0.12	2.89
996_718	469,403	4,000,000	0.12	2.92
996_720	492,159	4,000,000	0.12	2.85
996_722	510,188	4,000,000	0.13	2.80
996_724	508,977	4,000,000	0.13	2.80
996_726	496,704	4,000,000	0.12	2.84
996_728	478,789	4,000,000	0.12	2.89
996_730	518,149	4,000,000	0.13	2.78
996_732	500,757	4,000,000	0.13	2.83
996_734	499,787	4,000,000	0.13	2.83
996_736	501,763	4,000,000	0.13	2.82
996_738	495,798	4,000,000	0.12	2.84
996_740	520,052	4,000,000	0.13	2.77
996_742	489,191	4,000,000	0.12	2.86
996_744	483,989	4,000,000	0.12	2.88
996_746	489,371	4,000,000	0.12	2.86
996_748	517,101	4,000,000	0.13	2.78
996_750	506,610	4,000,000	0.13	2.81
996_752	496,211	4,000,000	0.12	2.84
996_754	500,544	4,000,000	0.13	2.83
996_756	501,369	4,000,000	0.13	2.83
996_758	291,075	4,000,000	0.07	3.71
996_760	496,203	4,000,000	0.12	2.84
996_762	502,547	4,000,000	0.13	2.82
996_764	527,927	4,000,000	0.13	2.75

1.4 Report on Point Density and NPS (Tiled Data) - continued

File	Number of First Returns	Area of Swath	Point Density	Average GSD
996_766	521,692	4,000,000	0.13	2.77
996_768	526,531	4,000,000	0.13	2.76
996_770	509,689	4,000,000	0.13	2.80
996_772	491,232	4,000,000	0.12	2.85
996_774	488,720	4,000,000	0.12	2.86
996_776	491,434	4,000,000	0.12	2.85
996_778	493,594	4,000,000	0.12	2.85
996_780	507,367	4,000,000	0.13	2.81
996_782	506,655	4,000,000	0.13	2.81
996_784	502,408	4,000,000	0.13	2.82
996_786	496,578	4,000,000	0.12	2.84
996_788	505,136	4,000,000	0.13	2.81
996_790	491,381	4,000,000	0.12	2.85
996_792	505,043	4,000,000	0.13	2.81
996_794	504,614	4,000,000	0.13	2.82
996_796	478,123	4,000,000	0.12	2.89
998_700	487,012	4,000,000	0.12	2.87
998_702	518,800	4,000,000	0.13	2.78
998_704	496,775	4,000,000	0.12	2.84
998_706	506,866	4,000,000	0.13	2.81
998_708	507,135	4,000,000	0.13	2.81
998_710	472,478	4,000,000	0.12	2.91
998_712	466,506	4,000,000	0.12	2.93
998_714	528,739	4,000,000	0.13	2.75
998_716	491,338	4,000,000	0.12	2.85
998_718	462,722	4,000,000	0.12	2.94
998_720	502,965	4,000,000	0.13	2.82
998_722	508,854	4,000,000	0.13	2.80
998_724	500,871	4,000,000	0.13	2.83
998_726	516,818	4,000,000	0.13	2.78
998_728	502,059	4,000,000	0.13	2.82
998_730	538,409	4,000,000	0.14	2.73
998_732	502,702	4,000,000	0.13	2.82

1.4 Report on Point Density and NPS (Tiled Data) - continued

File	Number of First Returns	Area of Swath	Point Density	Average GSD
998_734	476,706	4,000,000	0.12	2.90
998_736	498,894	4,000,000	0.13	2.83
998_738	487,798	4,000,000	0.12	2.86
998_740	505,296	4,000,000	0.13	2.81
998_742	511,636	4,000,000	0.13	2.80
998_744	489,595	4,000,000	0.12	2.86
998_746	504,045	4,000,000	0.13	2.82
998_748	517,735	4,000,000	0.13	2.78
998_750	500,429	4,000,000	0.13	2.83
998_752	481,395	4,000,000	0.12	2.88
998_754	507,230	4,000,000	0.13	2.81
998_756	522,423	4,000,000	0.13	2.77
998_758	288,480	4,000,000	0.07	3.72
998_760	525,489	4,000,000	0.13	2.76
998_762	521,422	4,000,000	0.13	2.77
998_764	516,982	4,000,000	0.13	2.78
998_766	506,746	4,000,000	0.13	2.81
998_768	503,506	4,000,000	0.13	2.82
998_770	495,072	4,000,000	0.12	2.84
998_772	489,229	4,000,000	0.12	2.86
998_774	498,696	4,000,000	0.13	2.83
998_776	493,020	4,000,000	0.12	2.85
998_778	485,215	4,000,000	0.12	2.87
998_780	488,214	4,000,000	0.12	2.86
998_782	495,581	4,000,000	0.12	2.84
998_784	521,834	4,000,000	0.13	2.77
998_786	501,687	4,000,000	0.13	2.82
998_788	495,603	4,000,000	0.12	2.84
998_790	494,436	4,000,000	0.12	2.84
998_792	513,773	4,000,000	0.13	2.79
998_794	493,758	4,000,000	0.12	2.85
998_796	492,391	4,000,000	0.12	2.85
Average			0.13	2.83

2.1 Report on LAS Format (Tiled Data)

[Classified Files - C:\Users\mrjeffer\Desktop\Clay\LAS](#)

File	LAS Format
1000_700.las	LAS 1.2 without RGB
1000_702.las	LAS 1.2 without RGB
1000_704.las	LAS 1.2 without RGB
1000_706.las	LAS 1.2 without RGB
1000_708.las	LAS 1.2 without RGB
1000_710.las	LAS 1.2 without RGB
1000_712.las	LAS 1.2 without RGB
1000_714.las	LAS 1.2 without RGB
1000_720.las	LAS 1.2 without RGB
1000_722.las	LAS 1.2 without RGB
1000_724.las	LAS 1.2 without RGB
1000_726.las	LAS 1.2 without RGB
1000_728.las	LAS 1.2 without RGB
1000_730.las	LAS 1.2 without RGB
1000_732.las	LAS 1.2 without RGB
1000_734.las	LAS 1.2 without RGB
1000_736.las	LAS 1.2 without RGB
1000_738.las	LAS 1.2 without RGB
1000_740.las	LAS 1.2 without RGB
1000_742.las	LAS 1.2 without RGB
1000_744.las	LAS 1.2 without RGB
1000_746.las	LAS 1.2 without RGB
1000_748.las	LAS 1.2 without RGB
1000_750.las	LAS 1.2 without RGB
1000_752.las	LAS 1.2 without RGB
1000_754.las	LAS 1.2 without RGB
1000_756.las	LAS 1.2 without RGB
1000_758.las	LAS 1.2 without RGB
1000_760.las	LAS 1.2 without RGB
1000_762.las	LAS 1.2 without RGB
1000_764.las	LAS 1.2 without RGB
1000_766.las	LAS 1.2 without RGB
1000_768.las	LAS 1.2 without RGB
1000_770.las	LAS 1.2 without RGB
1000_772.las	LAS 1.2 without RGB
1000_774.las	LAS 1.2 without RGB
1000_776.las	LAS 1.2 without RGB
1000_778.las	LAS 1.2 without RGB
1000_780.las	LAS 1.2 without RGB
1000_782.las	LAS 1.2 without RGB
1000_784.las	LAS 1.2 without RGB
1000_786.las	LAS 1.2 without RGB
1000_788.las	LAS 1.2 without RGB
1000_790.las	LAS 1.2 without RGB
1000_792.las	LAS 1.2 without RGB
1000_794.las	LAS 1.2 without RGB
1000_796.las	LAS 1.2 without RGB
1002_700.las	LAS 1.2 without RGB

2.1 Report on LAS Format (Tiled Data) - continued

File	LAS Format
1002_702.las	LAS 1.2 without RGB
1002_704.las	LAS 1.2 without RGB
1002_706.las	LAS 1.2 without RGB
1002_708.las	LAS 1.2 without RGB
1002_710.las	LAS 1.2 without RGB
1002_712.las	LAS 1.2 without RGB
1002_722.las	LAS 1.2 without RGB
1002_724.las	LAS 1.2 without RGB
1002_726.las	LAS 1.2 without RGB
1002_728.las	LAS 1.2 without RGB
1002_730.las	LAS 1.2 without RGB
1002_748.las	LAS 1.2 without RGB
1002_750.las	LAS 1.2 without RGB
1002_752.las	LAS 1.2 without RGB
1002_754.las	LAS 1.2 without RGB
1002_756.las	LAS 1.2 without RGB
1002_758.las	LAS 1.2 without RGB
1002_760.las	LAS 1.2 without RGB
1002_762.las	LAS 1.2 without RGB
1002_764.las	LAS 1.2 without RGB
1002_766.las	LAS 1.2 without RGB
1002_768.las	LAS 1.2 without RGB
1002_770.las	LAS 1.2 without RGB
1002_772.las	LAS 1.2 without RGB
1002_774.las	LAS 1.2 without RGB
1002_776.las	LAS 1.2 without RGB
1002_778.las	LAS 1.2 without RGB
1002_780.las	LAS 1.2 without RGB
1002_782.las	LAS 1.2 without RGB
1002_784.las	LAS 1.2 without RGB
1002_786.las	LAS 1.2 without RGB
1002_788.las	LAS 1.2 without RGB
1002_790.las	LAS 1.2 without RGB
1002_792.las	LAS 1.2 without RGB
1002_794.las	LAS 1.2 without RGB
1002_796.las	LAS 1.2 without RGB
1004_700.las	LAS 1.2 without RGB
1004_702.las	LAS 1.2 without RGB
1004_704.las	LAS 1.2 without RGB
1004_706.las	LAS 1.2 without RGB
1004_708.las	LAS 1.2 without RGB
1004_710.las	LAS 1.2 without RGB
1004_712.las	LAS 1.2 without RGB
1004_748.las	LAS 1.2 without RGB
1004_750.las	LAS 1.2 without RGB
1004_752.las	LAS 1.2 without RGB
1004_754.las	LAS 1.2 without RGB
1004_756.las	LAS 1.2 without RGB
1004_758.las	LAS 1.2 without RGB

2.1 Report on LAS Format (Tiled Data) - continued

File	LAS Format
1004_760.las	LAS 1.2 without RGB
1004_762.las	LAS 1.2 without RGB
1004_764.las	LAS 1.2 without RGB
1004_766.las	LAS 1.2 without RGB
1004_768.las	LAS 1.2 without RGB
1004_770.las	LAS 1.2 without RGB
1004_772.las	LAS 1.2 without RGB
1004_774.las	LAS 1.2 without RGB
1004_776.las	LAS 1.2 without RGB
1004_778.las	LAS 1.2 without RGB
1004_780.las	LAS 1.2 without RGB
1004_782.las	LAS 1.2 without RGB
1004_784.las	LAS 1.2 without RGB
1004_786.las	LAS 1.2 without RGB
1004_788.las	LAS 1.2 without RGB
1004_790.las	LAS 1.2 without RGB
1004_792.las	LAS 1.2 without RGB
1004_794.las	LAS 1.2 without RGB
1004_796.las	LAS 1.2 without RGB
1006_700.las	LAS 1.2 without RGB
1006_702.las	LAS 1.2 without RGB
1006_704.las	LAS 1.2 without RGB
1006_706.las	LAS 1.2 without RGB
1006_708.las	LAS 1.2 without RGB
1006_748.las	LAS 1.2 without RGB
1006_750.las	LAS 1.2 without RGB
1006_752.las	LAS 1.2 without RGB
1006_754.las	LAS 1.2 without RGB
1006_756.las	LAS 1.2 without RGB
1006_758.las	LAS 1.2 without RGB
1006_760.las	LAS 1.2 without RGB
1006_762.las	LAS 1.2 without RGB
1006_764.las	LAS 1.2 without RGB
1006_766.las	LAS 1.2 without RGB
1006_768.las	LAS 1.2 without RGB
1006_770.las	LAS 1.2 without RGB
1006_772.las	LAS 1.2 without RGB
1006_774.las	LAS 1.2 without RGB
1006_776.las	LAS 1.2 without RGB
1006_778.las	LAS 1.2 without RGB
1006_780.las	LAS 1.2 without RGB
1006_782.las	LAS 1.2 without RGB
1006_784.las	LAS 1.2 without RGB
1006_786.las	LAS 1.2 without RGB
1006_788.las	LAS 1.2 without RGB
1006_790.las	LAS 1.2 without RGB
1006_792.las	LAS 1.2 without RGB
1006_794.las	LAS 1.2 without RGB
1006_796.las	LAS 1.2 without RGB

2.1 Report on LAS Format (Tiled Data) - continued

File	LAS Format
1008_700.las	LAS 1.2 without RGB
1008_702.las	LAS 1.2 without RGB
1008_704.las	LAS 1.2 without RGB
1008_706.las	LAS 1.2 without RGB
1010_702.las	LAS 1.2 without RGB
1010_704.las	LAS 1.2 without RGB
878_704.las	LAS 1.2 without RGB
878_706.las	LAS 1.2 without RGB
878_708.las	LAS 1.2 without RGB
878_710.las	LAS 1.2 without RGB
878_712.las	LAS 1.2 without RGB
878_714.las	LAS 1.2 without RGB
878_716.las	LAS 1.2 without RGB
878_718.las	LAS 1.2 without RGB
878_720.las	LAS 1.2 without RGB
878_722.las	LAS 1.2 without RGB
878_724.las	LAS 1.2 without RGB
878_726.las	LAS 1.2 without RGB
878_728.las	LAS 1.2 without RGB
878_730.las	LAS 1.2 without RGB
878_732.las	LAS 1.2 without RGB
878_734.las	LAS 1.2 without RGB
878_736.las	LAS 1.2 without RGB
878_784.las	LAS 1.2 without RGB
878_786.las	LAS 1.2 without RGB
878_788.las	LAS 1.2 without RGB
878_790.las	LAS 1.2 without RGB
878_792.las	LAS 1.2 without RGB
878_794.las	LAS 1.2 without RGB
878_796.las	LAS 1.2 without RGB
878_798.las	LAS 1.2 without RGB
878_800.las	LAS 1.2 without RGB
878_802.las	LAS 1.2 without RGB
878_804.las	LAS 1.2 without RGB
878_806.las	LAS 1.2 without RGB
878_808.las	LAS 1.2 without RGB
878_810.las	LAS 1.2 without RGB
878_812.las	LAS 1.2 without RGB
878_814.las	LAS 1.2 without RGB
878_816.las	LAS 1.2 without RGB
878_818.las	LAS 1.2 without RGB
878_820.las	LAS 1.2 without RGB
880_704.las	LAS 1.2 without RGB
880_706.las	LAS 1.2 without RGB
880_708.las	LAS 1.2 without RGB
880_710.las	LAS 1.2 without RGB
880_712.las	LAS 1.2 without RGB
880_714.las	LAS 1.2 without RGB
880_716.las	LAS 1.2 without RGB

2.1 Report on LAS Format (Tiled Data) - continued

File	LAS Format
880_718.las	LAS 1.2 without RGB
880_720.las	LAS 1.2 without RGB
880_722.las	LAS 1.2 without RGB
880_724.las	LAS 1.2 without RGB
880_726.las	LAS 1.2 without RGB
880_728.las	LAS 1.2 without RGB
880_730.las	LAS 1.2 without RGB
880_732.las	LAS 1.2 without RGB
880_734.las	LAS 1.2 without RGB
880_736.las	LAS 1.2 without RGB
880_738.las	LAS 1.2 without RGB
880_740.las	LAS 1.2 without RGB
880_742.las	LAS 1.2 without RGB
880_744.las	LAS 1.2 without RGB
880_746.las	LAS 1.2 without RGB
880_748.las	LAS 1.2 without RGB
880_750.las	LAS 1.2 without RGB
880_752.las	LAS 1.2 without RGB
880_754.las	LAS 1.2 without RGB
880_756.las	LAS 1.2 without RGB
880_758.las	LAS 1.2 without RGB
880_760.las	LAS 1.2 without RGB
880_762.las	LAS 1.2 without RGB
880_764.las	LAS 1.2 without RGB
880_766.las	LAS 1.2 without RGB
880_768.las	LAS 1.2 without RGB
880_770.las	LAS 1.2 without RGB
880_772.las	LAS 1.2 without RGB
880_774.las	LAS 1.2 without RGB
880_776.las	LAS 1.2 without RGB
880_778.las	LAS 1.2 without RGB
880_780.las	LAS 1.2 without RGB
880_782.las	LAS 1.2 without RGB
880_784.las	LAS 1.2 without RGB
880_786.las	LAS 1.2 without RGB
880_788.las	LAS 1.2 without RGB
880_790.las	LAS 1.2 without RGB
880_792.las	LAS 1.2 without RGB
880_794.las	LAS 1.2 without RGB
880_796.las	LAS 1.2 without RGB
880_798.las	LAS 1.2 without RGB
880_800.las	LAS 1.2 without RGB
880_802.las	LAS 1.2 without RGB
880_804.las	LAS 1.2 without RGB
880_806.las	LAS 1.2 without RGB
880_808.las	LAS 1.2 without RGB
880_810.las	LAS 1.2 without RGB
880_812.las	LAS 1.2 without RGB
880_814.las	LAS 1.2 without RGB

2.1 Report on LAS Format (Tiled Data) - continued

File	LAS Format
880_816.las	LAS 1.2 without RGB
880_818.las	LAS 1.2 without RGB
880_820.las	LAS 1.2 without RGB
882_704.las	LAS 1.2 without RGB
882_706.las	LAS 1.2 without RGB
882_708.las	LAS 1.2 without RGB
882_710.las	LAS 1.2 without RGB
882_712.las	LAS 1.2 without RGB
882_714.las	LAS 1.2 without RGB
882_716.las	LAS 1.2 without RGB
882_718.las	LAS 1.2 without RGB
882_720.las	LAS 1.2 without RGB
882_722.las	LAS 1.2 without RGB
882_724.las	LAS 1.2 without RGB
882_726.las	LAS 1.2 without RGB
882_728.las	LAS 1.2 without RGB
882_730.las	LAS 1.2 without RGB
882_732.las	LAS 1.2 without RGB
882_734.las	LAS 1.2 without RGB
882_736.las	LAS 1.2 without RGB
882_738.las	LAS 1.2 without RGB
882_740.las	LAS 1.2 without RGB
882_742.las	LAS 1.2 without RGB
882_744.las	LAS 1.2 without RGB
882_746.las	LAS 1.2 without RGB
882_748.las	LAS 1.2 without RGB
882_750.las	LAS 1.2 without RGB
882_752.las	LAS 1.2 without RGB
882_754.las	LAS 1.2 without RGB
882_756.las	LAS 1.2 without RGB
882_758.las	LAS 1.2 without RGB
882_760.las	LAS 1.2 without RGB
882_762.las	LAS 1.2 without RGB
882_764.las	LAS 1.2 without RGB
882_766.las	LAS 1.2 without RGB
882_768.las	LAS 1.2 without RGB
882_770.las	LAS 1.2 without RGB
882_772.las	LAS 1.2 without RGB
882_774.las	LAS 1.2 without RGB
882_776.las	LAS 1.2 without RGB
882_778.las	LAS 1.2 without RGB
882_780.las	LAS 1.2 without RGB
882_782.las	LAS 1.2 without RGB
882_784.las	LAS 1.2 without RGB
882_786.las	LAS 1.2 without RGB
882_788.las	LAS 1.2 without RGB
882_790.las	LAS 1.2 without RGB
882_792.las	LAS 1.2 without RGB
882_794.las	LAS 1.2 without RGB

2.1 Report on LAS Format (Tiled Data) - continued

File	LAS Format
882_796.las	LAS 1.2 without RGB
882_798.las	LAS 1.2 without RGB
882_800.las	LAS 1.2 without RGB
882_802.las	LAS 1.2 without RGB
882_804.las	LAS 1.2 without RGB
882_806.las	LAS 1.2 without RGB
882_808.las	LAS 1.2 without RGB
882_810.las	LAS 1.2 without RGB
882_812.las	LAS 1.2 without RGB
882_814.las	LAS 1.2 without RGB
882_816.las	LAS 1.2 without RGB
882_818.las	LAS 1.2 without RGB
882_820.las	LAS 1.2 without RGB
884_704.las	LAS 1.2 without RGB
884_706.las	LAS 1.2 without RGB
884_708.las	LAS 1.2 without RGB
884_710.las	LAS 1.2 without RGB
884_712.las	LAS 1.2 without RGB
884_714.las	LAS 1.2 without RGB
884_716.las	LAS 1.2 without RGB
884_718.las	LAS 1.2 without RGB
884_720.las	LAS 1.2 without RGB
884_722.las	LAS 1.2 without RGB
884_724.las	LAS 1.2 without RGB
884_726.las	LAS 1.2 without RGB
884_728.las	LAS 1.2 without RGB
884_730.las	LAS 1.2 without RGB
884_732.las	LAS 1.2 without RGB
884_734.las	LAS 1.2 without RGB
884_736.las	LAS 1.2 without RGB
884_738.las	LAS 1.2 without RGB
884_740.las	LAS 1.2 without RGB
884_742.las	LAS 1.2 without RGB
884_744.las	LAS 1.2 without RGB
884_746.las	LAS 1.2 without RGB
884_748.las	LAS 1.2 without RGB
884_750.las	LAS 1.2 without RGB
884_752.las	LAS 1.2 without RGB
884_754.las	LAS 1.2 without RGB
884_756.las	LAS 1.2 without RGB
884_758.las	LAS 1.2 without RGB
884_760.las	LAS 1.2 without RGB
884_762.las	LAS 1.2 without RGB
884_764.las	LAS 1.2 without RGB
884_766.las	LAS 1.2 without RGB
884_768.las	LAS 1.2 without RGB
884_770.las	LAS 1.2 without RGB
884_772.las	LAS 1.2 without RGB
884_774.las	LAS 1.2 without RGB

2.1 Report on LAS Format (Tiled Data) - continued

File	LAS Format
884_776.las	LAS 1.2 without RGB
884_778.las	LAS 1.2 without RGB
884_780.las	LAS 1.2 without RGB
884_782.las	LAS 1.2 without RGB
884_784.las	LAS 1.2 without RGB
884_786.las	LAS 1.2 without RGB
884_788.las	LAS 1.2 without RGB
884_790.las	LAS 1.2 without RGB
884_792.las	LAS 1.2 without RGB
884_794.las	LAS 1.2 without RGB
884_796.las	LAS 1.2 without RGB
884_798.las	LAS 1.2 without RGB
884_800.las	LAS 1.2 without RGB
884_802.las	LAS 1.2 without RGB
884_804.las	LAS 1.2 without RGB
884_806.las	LAS 1.2 without RGB
884_808.las	LAS 1.2 without RGB
884_810.las	LAS 1.2 without RGB
884_812.las	LAS 1.2 without RGB
884_814.las	LAS 1.2 without RGB
884_816.las	LAS 1.2 without RGB
884_818.las	LAS 1.2 without RGB
884_820.las	LAS 1.2 without RGB
886_704.las	LAS 1.2 without RGB
886_706.las	LAS 1.2 without RGB
886_708.las	LAS 1.2 without RGB
886_710.las	LAS 1.2 without RGB
886_712.las	LAS 1.2 without RGB
886_714.las	LAS 1.2 without RGB
886_716.las	LAS 1.2 without RGB
886_718.las	LAS 1.2 without RGB
886_720.las	LAS 1.2 without RGB
886_722.las	LAS 1.2 without RGB
886_724.las	LAS 1.2 without RGB
886_726.las	LAS 1.2 without RGB
886_728.las	LAS 1.2 without RGB
886_730.las	LAS 1.2 without RGB
886_732.las	LAS 1.2 without RGB
886_734.las	LAS 1.2 without RGB
886_736.las	LAS 1.2 without RGB
886_738.las	LAS 1.2 without RGB
886_740.las	LAS 1.2 without RGB
886_742.las	LAS 1.2 without RGB
886_744.las	LAS 1.2 without RGB
886_746.las	LAS 1.2 without RGB
886_748.las	LAS 1.2 without RGB
886_750.las	LAS 1.2 without RGB
886_752.las	LAS 1.2 without RGB
886_754.las	LAS 1.2 without RGB

2.1 Report on LAS Format (Tiled Data) - continued

File	LAS Format
886_756.las	LAS 1.2 without RGB
886_758.las	LAS 1.2 without RGB
886_760.las	LAS 1.2 without RGB
886_762.las	LAS 1.2 without RGB
886_764.las	LAS 1.2 without RGB
886_766.las	LAS 1.2 without RGB
886_768.las	LAS 1.2 without RGB
886_770.las	LAS 1.2 without RGB
886_772.las	LAS 1.2 without RGB
886_774.las	LAS 1.2 without RGB
886_776.las	LAS 1.2 without RGB
886_778.las	LAS 1.2 without RGB
886_780.las	LAS 1.2 without RGB
886_782.las	LAS 1.2 without RGB
886_784.las	LAS 1.2 without RGB
886_786.las	LAS 1.2 without RGB
886_788.las	LAS 1.2 without RGB
886_790.las	LAS 1.2 without RGB
886_792.las	LAS 1.2 without RGB
886_794.las	LAS 1.2 without RGB
886_796.las	LAS 1.2 without RGB
886_798.las	LAS 1.2 without RGB
886_800.las	LAS 1.2 without RGB
886_802.las	LAS 1.2 without RGB
886_804.las	LAS 1.2 without RGB
886_806.las	LAS 1.2 without RGB
886_808.las	LAS 1.2 without RGB
886_810.las	LAS 1.2 without RGB
886_812.las	LAS 1.2 without RGB
886_814.las	LAS 1.2 without RGB
886_816.las	LAS 1.2 without RGB
886_818.las	LAS 1.2 without RGB
886_820.las	LAS 1.2 without RGB
888_704.las	LAS 1.2 without RGB
888_706.las	LAS 1.2 without RGB
888_708.las	LAS 1.2 without RGB
888_710.las	LAS 1.2 without RGB
888_712.las	LAS 1.2 without RGB
888_714.las	LAS 1.2 without RGB
888_716.las	LAS 1.2 without RGB
888_718.las	LAS 1.2 without RGB
888_720.las	LAS 1.2 without RGB
888_722.las	LAS 1.2 without RGB
888_724.las	LAS 1.2 without RGB
888_726.las	LAS 1.2 without RGB
888_728.las	LAS 1.2 without RGB
888_730.las	LAS 1.2 without RGB
888_732.las	LAS 1.2 without RGB
888_734.las	LAS 1.2 without RGB

2.1 Report on LAS Format (Tiled Data) - continued

File	LAS Format
888_736.las	LAS 1.2 without RGB
888_738.las	LAS 1.2 without RGB
888_740.las	LAS 1.2 without RGB
888_742.las	LAS 1.2 without RGB
888_744.las	LAS 1.2 without RGB
888_746.las	LAS 1.2 without RGB
888_748.las	LAS 1.2 without RGB
888_750.las	LAS 1.2 without RGB
888_752.las	LAS 1.2 without RGB
888_754.las	LAS 1.2 without RGB
888_756.las	LAS 1.2 without RGB
888_758.las	LAS 1.2 without RGB
888_760.las	LAS 1.2 without RGB
888_762.las	LAS 1.2 without RGB
888_764.las	LAS 1.2 without RGB
888_766.las	LAS 1.2 without RGB
888_768.las	LAS 1.2 without RGB
888_770.las	LAS 1.2 without RGB
888_772.las	LAS 1.2 without RGB
888_774.las	LAS 1.2 without RGB
888_776.las	LAS 1.2 without RGB
888_778.las	LAS 1.2 without RGB
888_780.las	LAS 1.2 without RGB
888_782.las	LAS 1.2 without RGB
888_784.las	LAS 1.2 without RGB
888_786.las	LAS 1.2 without RGB
888_788.las	LAS 1.2 without RGB
888_790.las	LAS 1.2 without RGB
888_792.las	LAS 1.2 without RGB
888_794.las	LAS 1.2 without RGB
888_796.las	LAS 1.2 without RGB
888_798.las	LAS 1.2 without RGB
888_800.las	LAS 1.2 without RGB
888_802.las	LAS 1.2 without RGB
888_804.las	LAS 1.2 without RGB
888_806.las	LAS 1.2 without RGB
888_808.las	LAS 1.2 without RGB
888_810.las	LAS 1.2 without RGB
888_812.las	LAS 1.2 without RGB
888_814.las	LAS 1.2 without RGB
888_816.las	LAS 1.2 without RGB
888_818.las	LAS 1.2 without RGB
888_820.las	LAS 1.2 without RGB
890_704.las	LAS 1.2 without RGB
890_706.las	LAS 1.2 without RGB
890_708.las	LAS 1.2 without RGB
890_710.las	LAS 1.2 without RGB
890_712.las	LAS 1.2 without RGB
890_714.las	LAS 1.2 without RGB

2.1 Report on LAS Format (Tiled Data) - continued

File	LAS Format
890_716.las	LAS 1.2 without RGB
890_718.las	LAS 1.2 without RGB
890_720.las	LAS 1.2 without RGB
890_722.las	LAS 1.2 without RGB
890_724.las	LAS 1.2 without RGB
890_726.las	LAS 1.2 without RGB
890_728.las	LAS 1.2 without RGB
890_730.las	LAS 1.2 without RGB
890_732.las	LAS 1.2 without RGB
890_734.las	LAS 1.2 without RGB
890_736.las	LAS 1.2 without RGB
890_738.las	LAS 1.2 without RGB
890_740.las	LAS 1.2 without RGB
890_742.las	LAS 1.2 without RGB
890_744.las	LAS 1.2 without RGB
890_746.las	LAS 1.2 without RGB
890_748.las	LAS 1.2 without RGB
890_750.las	LAS 1.2 without RGB
890_752.las	LAS 1.2 without RGB
890_754.las	LAS 1.2 without RGB
890_756.las	LAS 1.2 without RGB
890_758.las	LAS 1.2 without RGB
890_760.las	LAS 1.2 without RGB
890_762.las	LAS 1.2 without RGB
890_764.las	LAS 1.2 without RGB
890_766.las	LAS 1.2 without RGB
890_768.las	LAS 1.2 without RGB
890_770.las	LAS 1.2 without RGB
890_772.las	LAS 1.2 without RGB
890_774.las	LAS 1.2 without RGB
890_776.las	LAS 1.2 without RGB
890_778.las	LAS 1.2 without RGB
890_780.las	LAS 1.2 without RGB
890_782.las	LAS 1.2 without RGB
890_784.las	LAS 1.2 without RGB
890_786.las	LAS 1.2 without RGB
890_788.las	LAS 1.2 without RGB
890_790.las	LAS 1.2 without RGB
890_792.las	LAS 1.2 without RGB
890_794.las	LAS 1.2 without RGB
890_796.las	LAS 1.2 without RGB
890_798.las	LAS 1.2 without RGB
890_800.las	LAS 1.2 without RGB
890_802.las	LAS 1.2 without RGB
890_804.las	LAS 1.2 without RGB
890_806.las	LAS 1.2 without RGB
890_808.las	LAS 1.2 without RGB
890_810.las	LAS 1.2 without RGB
890_812.las	LAS 1.2 without RGB

2.1 Report on LAS Format (Tiled Data) - continued

File	LAS Format
890_814.las	LAS 1.2 without RGB
890_816.las	LAS 1.2 without RGB
890_818.las	LAS 1.2 without RGB
890_820.las	LAS 1.2 without RGB
892_704.las	LAS 1.2 without RGB
892_706.las	LAS 1.2 without RGB
892_708.las	LAS 1.2 without RGB
892_710.las	LAS 1.2 without RGB
892_712.las	LAS 1.2 without RGB
892_714.las	LAS 1.2 without RGB
892_716.las	LAS 1.2 without RGB
892_718.las	LAS 1.2 without RGB
892_720.las	LAS 1.2 without RGB
892_722.las	LAS 1.2 without RGB
892_724.las	LAS 1.2 without RGB
892_726.las	LAS 1.2 without RGB
892_728.las	LAS 1.2 without RGB
892_730.las	LAS 1.2 without RGB
892_732.las	LAS 1.2 without RGB
892_734.las	LAS 1.2 without RGB
892_736.las	LAS 1.2 without RGB
892_738.las	LAS 1.2 without RGB
892_740.las	LAS 1.2 without RGB
892_742.las	LAS 1.2 without RGB
892_744.las	LAS 1.2 without RGB
892_746.las	LAS 1.2 without RGB
892_748.las	LAS 1.2 without RGB
892_750.las	LAS 1.2 without RGB
892_752.las	LAS 1.2 without RGB
892_754.las	LAS 1.2 without RGB
892_756.las	LAS 1.2 without RGB
892_758.las	LAS 1.2 without RGB
892_760.las	LAS 1.2 without RGB
892_762.las	LAS 1.2 without RGB
892_764.las	LAS 1.2 without RGB
892_766.las	LAS 1.2 without RGB
892_768.las	LAS 1.2 without RGB
892_770.las	LAS 1.2 without RGB
892_772.las	LAS 1.2 without RGB
892_774.las	LAS 1.2 without RGB
892_776.las	LAS 1.2 without RGB
892_778.las	LAS 1.2 without RGB
892_780.las	LAS 1.2 without RGB
892_782.las	LAS 1.2 without RGB
892_784.las	LAS 1.2 without RGB
892_786.las	LAS 1.2 without RGB
892_788.las	LAS 1.2 without RGB
892_790.las	LAS 1.2 without RGB
892_792.las	LAS 1.2 without RGB

2.1 Report on LAS Format (Tiled Data) - continued

File	LAS Format
892_794.las	LAS 1.2 without RGB
892_796.las	LAS 1.2 without RGB
892_798.las	LAS 1.2 without RGB
892_800.las	LAS 1.2 without RGB
892_802.las	LAS 1.2 without RGB
892_804.las	LAS 1.2 without RGB
892_806.las	LAS 1.2 without RGB
892_808.las	LAS 1.2 without RGB
892_810.las	LAS 1.2 without RGB
892_812.las	LAS 1.2 without RGB
892_814.las	LAS 1.2 without RGB
892_816.las	LAS 1.2 without RGB
892_818.las	LAS 1.2 without RGB
892_820.las	LAS 1.2 without RGB
894_704.las	LAS 1.2 without RGB
894_706.las	LAS 1.2 without RGB
894_708.las	LAS 1.2 without RGB
894_710.las	LAS 1.2 without RGB
894_712.las	LAS 1.2 without RGB
894_714.las	LAS 1.2 without RGB
894_716.las	LAS 1.2 without RGB
894_718.las	LAS 1.2 without RGB
894_720.las	LAS 1.2 without RGB
894_722.las	LAS 1.2 without RGB
894_724.las	LAS 1.2 without RGB
894_726.las	LAS 1.2 without RGB
894_728.las	LAS 1.2 without RGB
894_730.las	LAS 1.2 without RGB
894_732.las	LAS 1.2 without RGB
894_734.las	LAS 1.2 without RGB
894_736.las	LAS 1.2 without RGB
894_738.las	LAS 1.2 without RGB
894_740.las	LAS 1.2 without RGB
894_742.las	LAS 1.2 without RGB
894_744.las	LAS 1.2 without RGB
894_746.las	LAS 1.2 without RGB
894_748.las	LAS 1.2 without RGB
894_750.las	LAS 1.2 without RGB
894_752.las	LAS 1.2 without RGB
894_754.las	LAS 1.2 without RGB
894_756.las	LAS 1.2 without RGB
894_758.las	LAS 1.2 without RGB
894_760.las	LAS 1.2 without RGB
894_762.las	LAS 1.2 without RGB
894_764.las	LAS 1.2 without RGB
894_766.las	LAS 1.2 without RGB
894_768.las	LAS 1.2 without RGB
894_770.las	LAS 1.2 without RGB
894_772.las	LAS 1.2 without RGB

2.1 Report on LAS Format (Tiled Data) - continued

File	LAS Format
894_774.las	LAS 1.2 without RGB
894_776.las	LAS 1.2 without RGB
894_778.las	LAS 1.2 without RGB
894_780.las	LAS 1.2 without RGB
894_782.las	LAS 1.2 without RGB
894_784.las	LAS 1.2 without RGB
894_786.las	LAS 1.2 without RGB
894_788.las	LAS 1.2 without RGB
894_790.las	LAS 1.2 without RGB
894_792.las	LAS 1.2 without RGB
894_794.las	LAS 1.2 without RGB
894_796.las	LAS 1.2 without RGB
894_798.las	LAS 1.2 without RGB
894_800.las	LAS 1.2 without RGB
894_802.las	LAS 1.2 without RGB
894_804.las	LAS 1.2 without RGB
894_806.las	LAS 1.2 without RGB
894_808.las	LAS 1.2 without RGB
894_810.las	LAS 1.2 without RGB
894_812.las	LAS 1.2 without RGB
894_814.las	LAS 1.2 without RGB
894_816.las	LAS 1.2 without RGB
894_818.las	LAS 1.2 without RGB
894_820.las	LAS 1.2 without RGB
896_704.las	LAS 1.2 without RGB
896_706.las	LAS 1.2 without RGB
896_708.las	LAS 1.2 without RGB
896_710.las	LAS 1.2 without RGB
896_712.las	LAS 1.2 without RGB
896_714.las	LAS 1.2 without RGB
896_716.las	LAS 1.2 without RGB
896_718.las	LAS 1.2 without RGB
896_720.las	LAS 1.2 without RGB
896_722.las	LAS 1.2 without RGB
896_724.las	LAS 1.2 without RGB
896_726.las	LAS 1.2 without RGB
896_728.las	LAS 1.2 without RGB
896_730.las	LAS 1.2 without RGB
896_732.las	LAS 1.2 without RGB
896_734.las	LAS 1.2 without RGB
896_736.las	LAS 1.2 without RGB
896_738.las	LAS 1.2 without RGB
896_740.las	LAS 1.2 without RGB
896_742.las	LAS 1.2 without RGB
896_744.las	LAS 1.2 without RGB
896_746.las	LAS 1.2 without RGB
896_748.las	LAS 1.2 without RGB
896_750.las	LAS 1.2 without RGB
896_752.las	LAS 1.2 without RGB

2.1 Report on LAS Format (Tiled Data) - continued

File	LAS Format
896_754.las	LAS 1.2 without RGB
896_756.las	LAS 1.2 without RGB
896_758.las	LAS 1.2 without RGB
896_760.las	LAS 1.2 without RGB
896_762.las	LAS 1.2 without RGB
896_764.las	LAS 1.2 without RGB
896_766.las	LAS 1.2 without RGB
896_768.las	LAS 1.2 without RGB
896_770.las	LAS 1.2 without RGB
896_772.las	LAS 1.2 without RGB
896_774.las	LAS 1.2 without RGB
896_776.las	LAS 1.2 without RGB
896_778.las	LAS 1.2 without RGB
896_780.las	LAS 1.2 without RGB
896_782.las	LAS 1.2 without RGB
896_784.las	LAS 1.2 without RGB
896_786.las	LAS 1.2 without RGB
896_788.las	LAS 1.2 without RGB
896_790.las	LAS 1.2 without RGB
896_792.las	LAS 1.2 without RGB
896_794.las	LAS 1.2 without RGB
896_796.las	LAS 1.2 without RGB
896_798.las	LAS 1.2 without RGB
896_800.las	LAS 1.2 without RGB
896_802.las	LAS 1.2 without RGB
896_804.las	LAS 1.2 without RGB
896_806.las	LAS 1.2 without RGB
896_808.las	LAS 1.2 without RGB
896_810.las	LAS 1.2 without RGB
896_812.las	LAS 1.2 without RGB
896_814.las	LAS 1.2 without RGB
896_816.las	LAS 1.2 without RGB
896_818.las	LAS 1.2 without RGB
896_820.las	LAS 1.2 without RGB
898_704.las	LAS 1.2 without RGB
898_706.las	LAS 1.2 without RGB
898_708.las	LAS 1.2 without RGB
898_710.las	LAS 1.2 without RGB
898_712.las	LAS 1.2 without RGB
898_714.las	LAS 1.2 without RGB
898_716.las	LAS 1.2 without RGB
898_718.las	LAS 1.2 without RGB
898_720.las	LAS 1.2 without RGB
898_722.las	LAS 1.2 without RGB
898_724.las	LAS 1.2 without RGB
898_726.las	LAS 1.2 without RGB
898_728.las	LAS 1.2 without RGB
898_730.las	LAS 1.2 without RGB
898_732.las	LAS 1.2 without RGB

2.1 Report on LAS Format (Tiled Data) - continued

File	LAS Format
898_734.las	LAS 1.2 without RGB
898_736.las	LAS 1.2 without RGB
898_738.las	LAS 1.2 without RGB
898_740.las	LAS 1.2 without RGB
898_742.las	LAS 1.2 without RGB
898_744.las	LAS 1.2 without RGB
898_746.las	LAS 1.2 without RGB
898_748.las	LAS 1.2 without RGB
898_750.las	LAS 1.2 without RGB
898_752.las	LAS 1.2 without RGB
898_754.las	LAS 1.2 without RGB
898_756.las	LAS 1.2 without RGB
898_758.las	LAS 1.2 without RGB
898_760.las	LAS 1.2 without RGB
898_762.las	LAS 1.2 without RGB
898_764.las	LAS 1.2 without RGB
898_766.las	LAS 1.2 without RGB
898_768.las	LAS 1.2 without RGB
898_770.las	LAS 1.2 without RGB
898_772.las	LAS 1.2 without RGB
898_774.las	LAS 1.2 without RGB
898_776.las	LAS 1.2 without RGB
898_778.las	LAS 1.2 without RGB
898_780.las	LAS 1.2 without RGB
898_782.las	LAS 1.2 without RGB
898_784.las	LAS 1.2 without RGB
898_786.las	LAS 1.2 without RGB
898_788.las	LAS 1.2 without RGB
898_790.las	LAS 1.2 without RGB
898_792.las	LAS 1.2 without RGB
898_794.las	LAS 1.2 without RGB
898_796.las	LAS 1.2 without RGB
898_798.las	LAS 1.2 without RGB
898_800.las	LAS 1.2 without RGB
898_802.las	LAS 1.2 without RGB
898_804.las	LAS 1.2 without RGB
898_806.las	LAS 1.2 without RGB
898_808.las	LAS 1.2 without RGB
898_810.las	LAS 1.2 without RGB
898_812.las	LAS 1.2 without RGB
898_814.las	LAS 1.2 without RGB
898_816.las	LAS 1.2 without RGB
898_818.las	LAS 1.2 without RGB
898_820.las	LAS 1.2 without RGB
900_704.las	LAS 1.2 without RGB
900_706.las	LAS 1.2 without RGB
900_708.las	LAS 1.2 without RGB
900_710.las	LAS 1.2 without RGB
900_712.las	LAS 1.2 without RGB

2.1 Report on LAS Format (Tiled Data) - continued

File	LAS Format
900_714.las	LAS 1.2 without RGB
900_716.las	LAS 1.2 without RGB
900_718.las	LAS 1.2 without RGB
900_720.las	LAS 1.2 without RGB
900_722.las	LAS 1.2 without RGB
900_724.las	LAS 1.2 without RGB
900_726.las	LAS 1.2 without RGB
900_728.las	LAS 1.2 without RGB
900_730.las	LAS 1.2 without RGB
900_732.las	LAS 1.2 without RGB
900_734.las	LAS 1.2 without RGB
900_736.las	LAS 1.2 without RGB
900_738.las	LAS 1.2 without RGB
900_740.las	LAS 1.2 without RGB
900_742.las	LAS 1.2 without RGB
900_744.las	LAS 1.2 without RGB
900_746.las	LAS 1.2 without RGB
900_748.las	LAS 1.2 without RGB
900_750.las	LAS 1.2 without RGB
900_752.las	LAS 1.2 without RGB
900_754.las	LAS 1.2 without RGB
900_756.las	LAS 1.2 without RGB
900_758.las	LAS 1.2 without RGB
900_760.las	LAS 1.2 without RGB
900_762.las	LAS 1.2 without RGB
900_764.las	LAS 1.2 without RGB
900_766.las	LAS 1.2 without RGB
900_768.las	LAS 1.2 without RGB
900_770.las	LAS 1.2 without RGB
900_772.las	LAS 1.2 without RGB
900_774.las	LAS 1.2 without RGB
900_776.las	LAS 1.2 without RGB
900_778.las	LAS 1.2 without RGB
900_780.las	LAS 1.2 without RGB
900_782.las	LAS 1.2 without RGB
900_784.las	LAS 1.2 without RGB
900_786.las	LAS 1.2 without RGB
900_788.las	LAS 1.2 without RGB
900_790.las	LAS 1.2 without RGB
900_792.las	LAS 1.2 without RGB
900_794.las	LAS 1.2 without RGB
900_796.las	LAS 1.2 without RGB
900_798.las	LAS 1.2 without RGB
900_800.las	LAS 1.2 without RGB
900_802.las	LAS 1.2 without RGB
900_804.las	LAS 1.2 without RGB
900_806.las	LAS 1.2 without RGB
900_808.las	LAS 1.2 without RGB
900_810.las	LAS 1.2 without RGB

2.1 Report on LAS Format (Tiled Data) - continued

File	LAS Format
900_812.las	LAS 1.2 without RGB
900_814.las	LAS 1.2 without RGB
900_816.las	LAS 1.2 without RGB
900_818.las	LAS 1.2 without RGB
900_820.las	LAS 1.2 without RGB
902_704.las	LAS 1.2 without RGB
902_706.las	LAS 1.2 without RGB
902_708.las	LAS 1.2 without RGB
902_710.las	LAS 1.2 without RGB
902_712.las	LAS 1.2 without RGB
902_714.las	LAS 1.2 without RGB
902_716.las	LAS 1.2 without RGB
902_718.las	LAS 1.2 without RGB
902_720.las	LAS 1.2 without RGB
902_722.las	LAS 1.2 without RGB
902_724.las	LAS 1.2 without RGB
902_726.las	LAS 1.2 without RGB
902_728.las	LAS 1.2 without RGB
902_730.las	LAS 1.2 without RGB
902_732.las	LAS 1.2 without RGB
902_734.las	LAS 1.2 without RGB
902_736.las	LAS 1.2 without RGB
902_738.las	LAS 1.2 without RGB
902_740.las	LAS 1.2 without RGB
902_742.las	LAS 1.2 without RGB
902_744.las	LAS 1.2 without RGB
902_746.las	LAS 1.2 without RGB
902_748.las	LAS 1.2 without RGB
902_750.las	LAS 1.2 without RGB
902_752.las	LAS 1.2 without RGB
902_754.las	LAS 1.2 without RGB
902_756.las	LAS 1.2 without RGB
902_758.las	LAS 1.2 without RGB
902_760.las	LAS 1.2 without RGB
902_762.las	LAS 1.2 without RGB
902_764.las	LAS 1.2 without RGB
902_766.las	LAS 1.2 without RGB
902_768.las	LAS 1.2 without RGB
902_770.las	LAS 1.2 without RGB
902_772.las	LAS 1.2 without RGB
902_774.las	LAS 1.2 without RGB
902_776.las	LAS 1.2 without RGB
902_778.las	LAS 1.2 without RGB
902_780.las	LAS 1.2 without RGB
902_782.las	LAS 1.2 without RGB
902_784.las	LAS 1.2 without RGB
902_786.las	LAS 1.2 without RGB
902_788.las	LAS 1.2 without RGB
902_790.las	LAS 1.2 without RGB

2.1 Report on LAS Format (Tiled Data) - continued

File	LAS Format
902_792.las	LAS 1.2 without RGB
902_794.las	LAS 1.2 without RGB
902_796.las	LAS 1.2 without RGB
902_798.las	LAS 1.2 without RGB
902_800.las	LAS 1.2 without RGB
902_802.las	LAS 1.2 without RGB
902_804.las	LAS 1.2 without RGB
902_806.las	LAS 1.2 without RGB
902_808.las	LAS 1.2 without RGB
902_810.las	LAS 1.2 without RGB
902_812.las	LAS 1.2 without RGB
902_814.las	LAS 1.2 without RGB
902_816.las	LAS 1.2 without RGB
902_818.las	LAS 1.2 without RGB
902_820.las	LAS 1.2 without RGB
904_704.las	LAS 1.2 without RGB
904_706.las	LAS 1.2 without RGB
904_708.las	LAS 1.2 without RGB
904_710.las	LAS 1.2 without RGB
904_712.las	LAS 1.2 without RGB
904_714.las	LAS 1.2 without RGB
904_716.las	LAS 1.2 without RGB
904_718.las	LAS 1.2 without RGB
904_720.las	LAS 1.2 without RGB
904_722.las	LAS 1.2 without RGB
904_724.las	LAS 1.2 without RGB
904_726.las	LAS 1.2 without RGB
904_728.las	LAS 1.2 without RGB
904_730.las	LAS 1.2 without RGB
904_732.las	LAS 1.2 without RGB
904_734.las	LAS 1.2 without RGB
904_736.las	LAS 1.2 without RGB
904_738.las	LAS 1.2 without RGB
904_740.las	LAS 1.2 without RGB
904_742.las	LAS 1.2 without RGB
904_744.las	LAS 1.2 without RGB
904_746.las	LAS 1.2 without RGB
904_748.las	LAS 1.2 without RGB
904_750.las	LAS 1.2 without RGB
904_752.las	LAS 1.2 without RGB
904_754.las	LAS 1.2 without RGB
904_756.las	LAS 1.2 without RGB
904_758.las	LAS 1.2 without RGB
904_760.las	LAS 1.2 without RGB
904_762.las	LAS 1.2 without RGB
904_764.las	LAS 1.2 without RGB
904_766.las	LAS 1.2 without RGB
904_768.las	LAS 1.2 without RGB
904_770.las	LAS 1.2 without RGB

2.1 Report on LAS Format (Tiled Data) - continued

File	LAS Format
904_772.las	LAS 1.2 without RGB
904_774.las	LAS 1.2 without RGB
904_776.las	LAS 1.2 without RGB
904_778.las	LAS 1.2 without RGB
904_780.las	LAS 1.2 without RGB
904_782.las	LAS 1.2 without RGB
904_784.las	LAS 1.2 without RGB
904_786.las	LAS 1.2 without RGB
904_788.las	LAS 1.2 without RGB
904_790.las	LAS 1.2 without RGB
904_792.las	LAS 1.2 without RGB
904_794.las	LAS 1.2 without RGB
904_796.las	LAS 1.2 without RGB
904_798.las	LAS 1.2 without RGB
904_800.las	LAS 1.2 without RGB
904_802.las	LAS 1.2 without RGB
904_804.las	LAS 1.2 without RGB
904_806.las	LAS 1.2 without RGB
904_808.las	LAS 1.2 without RGB
904_810.las	LAS 1.2 without RGB
904_812.las	LAS 1.2 without RGB
904_814.las	LAS 1.2 without RGB
904_816.las	LAS 1.2 without RGB
904_818.las	LAS 1.2 without RGB
904_820.las	LAS 1.2 without RGB
906_704.las	LAS 1.2 without RGB
906_706.las	LAS 1.2 without RGB
906_708.las	LAS 1.2 without RGB
906_710.las	LAS 1.2 without RGB
906_712.las	LAS 1.2 without RGB
906_714.las	LAS 1.2 without RGB
906_716.las	LAS 1.2 without RGB
906_718.las	LAS 1.2 without RGB
906_720.las	LAS 1.2 without RGB
906_722.las	LAS 1.2 without RGB
906_724.las	LAS 1.2 without RGB
906_726.las	LAS 1.2 without RGB
906_728.las	LAS 1.2 without RGB
906_730.las	LAS 1.2 without RGB
906_732.las	LAS 1.2 without RGB
906_734.las	LAS 1.2 without RGB
906_736.las	LAS 1.2 without RGB
906_738.las	LAS 1.2 without RGB
906_740.las	LAS 1.2 without RGB
906_742.las	LAS 1.2 without RGB
906_744.las	LAS 1.2 without RGB
906_746.las	LAS 1.2 without RGB
906_748.las	LAS 1.2 without RGB
906_750.las	LAS 1.2 without RGB

2.1 Report on LAS Format (Tiled Data) - continued

File	LAS Format
906_752.las	LAS 1.2 without RGB
906_754.las	LAS 1.2 without RGB
906_756.las	LAS 1.2 without RGB
906_758.las	LAS 1.2 without RGB
906_760.las	LAS 1.2 without RGB
906_762.las	LAS 1.2 without RGB
906_764.las	LAS 1.2 without RGB
906_766.las	LAS 1.2 without RGB
906_768.las	LAS 1.2 without RGB
906_770.las	LAS 1.2 without RGB
906_772.las	LAS 1.2 without RGB
906_774.las	LAS 1.2 without RGB
906_776.las	LAS 1.2 without RGB
906_778.las	LAS 1.2 without RGB
906_780.las	LAS 1.2 without RGB
906_782.las	LAS 1.2 without RGB
906_784.las	LAS 1.2 without RGB
906_786.las	LAS 1.2 without RGB
906_788.las	LAS 1.2 without RGB
906_790.las	LAS 1.2 without RGB
906_792.las	LAS 1.2 without RGB
906_794.las	LAS 1.2 without RGB
906_796.las	LAS 1.2 without RGB
906_798.las	LAS 1.2 without RGB
906_800.las	LAS 1.2 without RGB
906_802.las	LAS 1.2 without RGB
906_804.las	LAS 1.2 without RGB
906_806.las	LAS 1.2 without RGB
906_808.las	LAS 1.2 without RGB
906_810.las	LAS 1.2 without RGB
906_812.las	LAS 1.2 without RGB
906_814.las	LAS 1.2 without RGB
906_816.las	LAS 1.2 without RGB
906_818.las	LAS 1.2 without RGB
906_820.las	LAS 1.2 without RGB
908_704.las	LAS 1.2 without RGB
908_706.las	LAS 1.2 without RGB
908_708.las	LAS 1.2 without RGB
908_710.las	LAS 1.2 without RGB
908_712.las	LAS 1.2 without RGB
908_714.las	LAS 1.2 without RGB
908_716.las	LAS 1.2 without RGB
908_718.las	LAS 1.2 without RGB
908_720.las	LAS 1.2 without RGB
908_722.las	LAS 1.2 without RGB
908_724.las	LAS 1.2 without RGB
908_726.las	LAS 1.2 without RGB
908_728.las	LAS 1.2 without RGB
908_730.las	LAS 1.2 without RGB

2.1 Report on LAS Format (Tiled Data) - continued

File	LAS Format
908_732.las	LAS 1.2 without RGB
908_734.las	LAS 1.2 without RGB
908_736.las	LAS 1.2 without RGB
908_738.las	LAS 1.2 without RGB
908_740.las	LAS 1.2 without RGB
908_742.las	LAS 1.2 without RGB
908_744.las	LAS 1.2 without RGB
908_746.las	LAS 1.2 without RGB
908_748.las	LAS 1.2 without RGB
908_750.las	LAS 1.2 without RGB
908_752.las	LAS 1.2 without RGB
908_754.las	LAS 1.2 without RGB
908_756.las	LAS 1.2 without RGB
908_758.las	LAS 1.2 without RGB
908_760.las	LAS 1.2 without RGB
908_762.las	LAS 1.2 without RGB
908_764.las	LAS 1.2 without RGB
908_766.las	LAS 1.2 without RGB
908_768.las	LAS 1.2 without RGB
908_770.las	LAS 1.2 without RGB
908_772.las	LAS 1.2 without RGB
908_774.las	LAS 1.2 without RGB
908_776.las	LAS 1.2 without RGB
908_778.las	LAS 1.2 without RGB
908_780.las	LAS 1.2 without RGB
908_782.las	LAS 1.2 without RGB
908_784.las	LAS 1.2 without RGB
908_786.las	LAS 1.2 without RGB
908_788.las	LAS 1.2 without RGB
908_790.las	LAS 1.2 without RGB
908_792.las	LAS 1.2 without RGB
908_794.las	LAS 1.2 without RGB
908_796.las	LAS 1.2 without RGB
908_798.las	LAS 1.2 without RGB
908_800.las	LAS 1.2 without RGB
908_802.las	LAS 1.2 without RGB
908_804.las	LAS 1.2 without RGB
908_806.las	LAS 1.2 without RGB
908_808.las	LAS 1.2 without RGB
908_810.las	LAS 1.2 without RGB
908_812.las	LAS 1.2 without RGB
908_814.las	LAS 1.2 without RGB
908_816.las	LAS 1.2 without RGB
908_818.las	LAS 1.2 without RGB
908_820.las	LAS 1.2 without RGB
910_704.las	LAS 1.2 without RGB
910_706.las	LAS 1.2 without RGB
910_708.las	LAS 1.2 without RGB
910_710.las	LAS 1.2 without RGB

2.1 Report on LAS Format (Tiled Data) - continued

File	LAS Format
910_712.las	LAS 1.2 without RGB
910_714.las	LAS 1.2 without RGB
910_716.las	LAS 1.2 without RGB
910_718.las	LAS 1.2 without RGB
910_720.las	LAS 1.2 without RGB
910_722.las	LAS 1.2 without RGB
910_724.las	LAS 1.2 without RGB
910_726.las	LAS 1.2 without RGB
910_728.las	LAS 1.2 without RGB
910_730.las	LAS 1.2 without RGB
910_732.las	LAS 1.2 without RGB
910_734.las	LAS 1.2 without RGB
910_736.las	LAS 1.2 without RGB
910_738.las	LAS 1.2 without RGB
910_740.las	LAS 1.2 without RGB
910_742.las	LAS 1.2 without RGB
910_744.las	LAS 1.2 without RGB
910_746.las	LAS 1.2 without RGB
910_748.las	LAS 1.2 without RGB
910_750.las	LAS 1.2 without RGB
910_752.las	LAS 1.2 without RGB
910_754.las	LAS 1.2 without RGB
910_756.las	LAS 1.2 without RGB
910_758.las	LAS 1.2 without RGB
910_760.las	LAS 1.2 without RGB
910_762.las	LAS 1.2 without RGB
910_764.las	LAS 1.2 without RGB
910_766.las	LAS 1.2 without RGB
910_768.las	LAS 1.2 without RGB
910_770.las	LAS 1.2 without RGB
910_772.las	LAS 1.2 without RGB
910_774.las	LAS 1.2 without RGB
910_776.las	LAS 1.2 without RGB
910_778.las	LAS 1.2 without RGB
910_780.las	LAS 1.2 without RGB
910_782.las	LAS 1.2 without RGB
910_784.las	LAS 1.2 without RGB
910_786.las	LAS 1.2 without RGB
910_788.las	LAS 1.2 without RGB
910_790.las	LAS 1.2 without RGB
910_792.las	LAS 1.2 without RGB
910_794.las	LAS 1.2 without RGB
910_796.las	LAS 1.2 without RGB
910_798.las	LAS 1.2 without RGB
910_800.las	LAS 1.2 without RGB
910_802.las	LAS 1.2 without RGB
910_804.las	LAS 1.2 without RGB
910_806.las	LAS 1.2 without RGB
910_808.las	LAS 1.2 without RGB

2.1 Report on LAS Format (Tiled Data) - continued

File	LAS Format
910_810.las	LAS 1.2 without RGB
910_812.las	LAS 1.2 without RGB
910_814.las	LAS 1.2 without RGB
910_816.las	LAS 1.2 without RGB
910_818.las	LAS 1.2 without RGB
910_820.las	LAS 1.2 without RGB
912_704.las	LAS 1.2 without RGB
912_706.las	LAS 1.2 without RGB
912_708.las	LAS 1.2 without RGB
912_710.las	LAS 1.2 without RGB
912_712.las	LAS 1.2 without RGB
912_714.las	LAS 1.2 without RGB
912_716.las	LAS 1.2 without RGB
912_718.las	LAS 1.2 without RGB
912_720.las	LAS 1.2 without RGB
912_722.las	LAS 1.2 without RGB
912_724.las	LAS 1.2 without RGB
912_726.las	LAS 1.2 without RGB
912_728.las	LAS 1.2 without RGB
912_730.las	LAS 1.2 without RGB
912_732.las	LAS 1.2 without RGB
912_734.las	LAS 1.2 without RGB
912_736.las	LAS 1.2 without RGB
912_738.las	LAS 1.2 without RGB
912_740.las	LAS 1.2 without RGB
912_742.las	LAS 1.2 without RGB
912_744.las	LAS 1.2 without RGB
912_746.las	LAS 1.2 without RGB
912_748.las	LAS 1.2 without RGB
912_750.las	LAS 1.2 without RGB
912_752.las	LAS 1.2 without RGB
912_754.las	LAS 1.2 without RGB
912_756.las	LAS 1.2 without RGB
912_758.las	LAS 1.2 without RGB
912_760.las	LAS 1.2 without RGB
912_762.las	LAS 1.2 without RGB
912_764.las	LAS 1.2 without RGB
912_766.las	LAS 1.2 without RGB
912_768.las	LAS 1.2 without RGB
912_770.las	LAS 1.2 without RGB
912_772.las	LAS 1.2 without RGB
912_774.las	LAS 1.2 without RGB
912_776.las	LAS 1.2 without RGB
912_778.las	LAS 1.2 without RGB
912_780.las	LAS 1.2 without RGB
912_782.las	LAS 1.2 without RGB
912_784.las	LAS 1.2 without RGB
912_786.las	LAS 1.2 without RGB
912_788.las	LAS 1.2 without RGB

2.1 Report on LAS Format (Tiled Data) - continued

File	LAS Format
912_790.las	LAS 1.2 without RGB
912_792.las	LAS 1.2 without RGB
912_794.las	LAS 1.2 without RGB
912_796.las	LAS 1.2 without RGB
912_798.las	LAS 1.2 without RGB
912_800.las	LAS 1.2 without RGB
912_802.las	LAS 1.2 without RGB
912_804.las	LAS 1.2 without RGB
912_806.las	LAS 1.2 without RGB
912_808.las	LAS 1.2 without RGB
912_810.las	LAS 1.2 without RGB
912_812.las	LAS 1.2 without RGB
912_814.las	LAS 1.2 without RGB
912_816.las	LAS 1.2 without RGB
912_818.las	LAS 1.2 without RGB
912_820.las	LAS 1.2 without RGB
914_704.las	LAS 1.2 without RGB
914_706.las	LAS 1.2 without RGB
914_708.las	LAS 1.2 without RGB
914_710.las	LAS 1.2 without RGB
914_712.las	LAS 1.2 without RGB
914_714.las	LAS 1.2 without RGB
914_716.las	LAS 1.2 without RGB
914_718.las	LAS 1.2 without RGB
914_720.las	LAS 1.2 without RGB
914_722.las	LAS 1.2 without RGB
914_724.las	LAS 1.2 without RGB
914_726.las	LAS 1.2 without RGB
914_728.las	LAS 1.2 without RGB
914_730.las	LAS 1.2 without RGB
914_732.las	LAS 1.2 without RGB
914_734.las	LAS 1.2 without RGB
914_736.las	LAS 1.2 without RGB
914_738.las	LAS 1.2 without RGB
914_740.las	LAS 1.2 without RGB
914_742.las	LAS 1.2 without RGB
914_744.las	LAS 1.2 without RGB
914_746.las	LAS 1.2 without RGB
914_748.las	LAS 1.2 without RGB
914_750.las	LAS 1.2 without RGB
914_752.las	LAS 1.2 without RGB
914_754.las	LAS 1.2 without RGB
914_756.las	LAS 1.2 without RGB
914_758.las	LAS 1.2 without RGB
914_760.las	LAS 1.2 without RGB
914_762.las	LAS 1.2 without RGB
914_764.las	LAS 1.2 without RGB
914_766.las	LAS 1.2 without RGB
914_768.las	LAS 1.2 without RGB

2.1 Report on LAS Format (Tiled Data) - continued

File	LAS Format
914_770.las	LAS 1.2 without RGB
914_772.las	LAS 1.2 without RGB
914_774.las	LAS 1.2 without RGB
914_776.las	LAS 1.2 without RGB
914_778.las	LAS 1.2 without RGB
914_780.las	LAS 1.2 without RGB
914_782.las	LAS 1.2 without RGB
914_784.las	LAS 1.2 without RGB
914_786.las	LAS 1.2 without RGB
914_788.las	LAS 1.2 without RGB
914_790.las	LAS 1.2 without RGB
914_792.las	LAS 1.2 without RGB
914_794.las	LAS 1.2 without RGB
914_796.las	LAS 1.2 without RGB
914_798.las	LAS 1.2 without RGB
914_800.las	LAS 1.2 without RGB
914_802.las	LAS 1.2 without RGB
914_804.las	LAS 1.2 without RGB
914_806.las	LAS 1.2 without RGB
914_808.las	LAS 1.2 without RGB
914_810.las	LAS 1.2 without RGB
914_812.las	LAS 1.2 without RGB
914_814.las	LAS 1.2 without RGB
914_816.las	LAS 1.2 without RGB
914_818.las	LAS 1.2 without RGB
914_820.las	LAS 1.2 without RGB
916_704.las	LAS 1.2 without RGB
916_706.las	LAS 1.2 without RGB
916_708.las	LAS 1.2 without RGB
916_710.las	LAS 1.2 without RGB
916_712.las	LAS 1.2 without RGB
916_714.las	LAS 1.2 without RGB
916_716.las	LAS 1.2 without RGB
916_718.las	LAS 1.2 without RGB
916_720.las	LAS 1.2 without RGB
916_722.las	LAS 1.2 without RGB
916_724.las	LAS 1.2 without RGB
916_726.las	LAS 1.2 without RGB
916_728.las	LAS 1.2 without RGB
916_730.las	LAS 1.2 without RGB
916_732.las	LAS 1.2 without RGB
916_734.las	LAS 1.2 without RGB
916_736.las	LAS 1.2 without RGB
916_738.las	LAS 1.2 without RGB
916_740.las	LAS 1.2 without RGB
916_742.las	LAS 1.2 without RGB
916_744.las	LAS 1.2 without RGB
916_746.las	LAS 1.2 without RGB
916_748.las	LAS 1.2 without RGB

2.1 Report on LAS Format (Tiled Data) - continued

File	LAS Format
916_750.las	LAS 1.2 without RGB
916_752.las	LAS 1.2 without RGB
916_754.las	LAS 1.2 without RGB
916_756.las	LAS 1.2 without RGB
916_758.las	LAS 1.2 without RGB
916_760.las	LAS 1.2 without RGB
916_762.las	LAS 1.2 without RGB
916_764.las	LAS 1.2 without RGB
916_766.las	LAS 1.2 without RGB
916_768.las	LAS 1.2 without RGB
916_770.las	LAS 1.2 without RGB
916_772.las	LAS 1.2 without RGB
916_774.las	LAS 1.2 without RGB
916_776.las	LAS 1.2 without RGB
916_778.las	LAS 1.2 without RGB
916_780.las	LAS 1.2 without RGB
916_782.las	LAS 1.2 without RGB
916_784.las	LAS 1.2 without RGB
916_786.las	LAS 1.2 without RGB
916_788.las	LAS 1.2 without RGB
916_790.las	LAS 1.2 without RGB
916_792.las	LAS 1.2 without RGB
916_794.las	LAS 1.2 without RGB
916_796.las	LAS 1.2 without RGB
916_798.las	LAS 1.2 without RGB
916_800.las	LAS 1.2 without RGB
916_802.las	LAS 1.2 without RGB
916_804.las	LAS 1.2 without RGB
916_806.las	LAS 1.2 without RGB
916_808.las	LAS 1.2 without RGB
916_810.las	LAS 1.2 without RGB
916_812.las	LAS 1.2 without RGB
916_814.las	LAS 1.2 without RGB
916_816.las	LAS 1.2 without RGB
916_818.las	LAS 1.2 without RGB
916_820.las	LAS 1.2 without RGB
918_704.las	LAS 1.2 without RGB
918_706.las	LAS 1.2 without RGB
918_708.las	LAS 1.2 without RGB
918_710.las	LAS 1.2 without RGB
918_712.las	LAS 1.2 without RGB
918_714.las	LAS 1.2 without RGB
918_716.las	LAS 1.2 without RGB
918_718.las	LAS 1.2 without RGB
918_720.las	LAS 1.2 without RGB
918_722.las	LAS 1.2 without RGB
918_724.las	LAS 1.2 without RGB
918_726.las	LAS 1.2 without RGB
918_728.las	LAS 1.2 without RGB

2.1 Report on LAS Format (Tiled Data) - continued

File	LAS Format
918_730.las	LAS 1.2 without RGB
918_732.las	LAS 1.2 without RGB
918_734.las	LAS 1.2 without RGB
918_736.las	LAS 1.2 without RGB
918_738.las	LAS 1.2 without RGB
918_740.las	LAS 1.2 without RGB
918_742.las	LAS 1.2 without RGB
918_744.las	LAS 1.2 without RGB
918_746.las	LAS 1.2 without RGB
918_748.las	LAS 1.2 without RGB
918_750.las	LAS 1.2 without RGB
918_752.las	LAS 1.2 without RGB
918_754.las	LAS 1.2 without RGB
918_756.las	LAS 1.2 without RGB
918_758.las	LAS 1.2 without RGB
918_760.las	LAS 1.2 without RGB
918_762.las	LAS 1.2 without RGB
918_764.las	LAS 1.2 without RGB
918_766.las	LAS 1.2 without RGB
918_768.las	LAS 1.2 without RGB
918_770.las	LAS 1.2 without RGB
918_772.las	LAS 1.2 without RGB
918_774.las	LAS 1.2 without RGB
918_776.las	LAS 1.2 without RGB
918_778.las	LAS 1.2 without RGB
918_780.las	LAS 1.2 without RGB
918_782.las	LAS 1.2 without RGB
918_784.las	LAS 1.2 without RGB
918_786.las	LAS 1.2 without RGB
918_788.las	LAS 1.2 without RGB
918_790.las	LAS 1.2 without RGB
918_792.las	LAS 1.2 without RGB
918_794.las	LAS 1.2 without RGB
918_796.las	LAS 1.2 without RGB
918_798.las	LAS 1.2 without RGB
918_800.las	LAS 1.2 without RGB
918_802.las	LAS 1.2 without RGB
918_804.las	LAS 1.2 without RGB
918_806.las	LAS 1.2 without RGB
918_808.las	LAS 1.2 without RGB
918_810.las	LAS 1.2 without RGB
918_812.las	LAS 1.2 without RGB
918_814.las	LAS 1.2 without RGB
918_816.las	LAS 1.2 without RGB
918_818.las	LAS 1.2 without RGB
918_820.las	LAS 1.2 without RGB
920_704.las	LAS 1.2 without RGB
920_706.las	LAS 1.2 without RGB
920_708.las	LAS 1.2 without RGB

2.1 Report on LAS Format (Tiled Data) - continued

File	LAS Format
920_710.las	LAS 1.2 without RGB
920_712.las	LAS 1.2 without RGB
920_714.las	LAS 1.2 without RGB
920_716.las	LAS 1.2 without RGB
920_718.las	LAS 1.2 without RGB
920_720.las	LAS 1.2 without RGB
920_722.las	LAS 1.2 without RGB
920_724.las	LAS 1.2 without RGB
920_726.las	LAS 1.2 without RGB
920_728.las	LAS 1.2 without RGB
920_730.las	LAS 1.2 without RGB
920_732.las	LAS 1.2 without RGB
920_734.las	LAS 1.2 without RGB
920_736.las	LAS 1.2 without RGB
920_738.las	LAS 1.2 without RGB
920_740.las	LAS 1.2 without RGB
920_742.las	LAS 1.2 without RGB
920_744.las	LAS 1.2 without RGB
920_746.las	LAS 1.2 without RGB
920_748.las	LAS 1.2 without RGB
920_750.las	LAS 1.2 without RGB
920_752.las	LAS 1.2 without RGB
920_754.las	LAS 1.2 without RGB
920_756.las	LAS 1.2 without RGB
920_758.las	LAS 1.2 without RGB
920_760.las	LAS 1.2 without RGB
920_762.las	LAS 1.2 without RGB
920_764.las	LAS 1.2 without RGB
920_766.las	LAS 1.2 without RGB
920_768.las	LAS 1.2 without RGB
920_770.las	LAS 1.2 without RGB
920_772.las	LAS 1.2 without RGB
920_774.las	LAS 1.2 without RGB
920_776.las	LAS 1.2 without RGB
920_778.las	LAS 1.2 without RGB
920_780.las	LAS 1.2 without RGB
920_782.las	LAS 1.2 without RGB
920_784.las	LAS 1.2 without RGB
920_786.las	LAS 1.2 without RGB
920_788.las	LAS 1.2 without RGB
920_790.las	LAS 1.2 without RGB
920_792.las	LAS 1.2 without RGB
920_794.las	LAS 1.2 without RGB
920_796.las	LAS 1.2 without RGB
920_798.las	LAS 1.2 without RGB
920_800.las	LAS 1.2 without RGB
920_802.las	LAS 1.2 without RGB
920_804.las	LAS 1.2 without RGB
920_806.las	LAS 1.2 without RGB

2.1 Report on LAS Format (Tiled Data) - continued

File	LAS Format
920_808.las	LAS 1.2 without RGB
920_810.las	LAS 1.2 without RGB
920_812.las	LAS 1.2 without RGB
920_814.las	LAS 1.2 without RGB
920_816.las	LAS 1.2 without RGB
920_818.las	LAS 1.2 without RGB
920_820.las	LAS 1.2 without RGB
922_704.las	LAS 1.2 without RGB
922_706.las	LAS 1.2 without RGB
922_708.las	LAS 1.2 without RGB
922_710.las	LAS 1.2 without RGB
922_712.las	LAS 1.2 without RGB
922_714.las	LAS 1.2 without RGB
922_716.las	LAS 1.2 without RGB
922_718.las	LAS 1.2 without RGB
922_720.las	LAS 1.2 without RGB
922_722.las	LAS 1.2 without RGB
922_724.las	LAS 1.2 without RGB
922_726.las	LAS 1.2 without RGB
922_728.las	LAS 1.2 without RGB
922_730.las	LAS 1.2 without RGB
922_732.las	LAS 1.2 without RGB
922_734.las	LAS 1.2 without RGB
922_736.las	LAS 1.2 without RGB
922_738.las	LAS 1.2 without RGB
922_740.las	LAS 1.2 without RGB
922_742.las	LAS 1.2 without RGB
922_744.las	LAS 1.2 without RGB
922_746.las	LAS 1.2 without RGB
922_748.las	LAS 1.2 without RGB
922_750.las	LAS 1.2 without RGB
922_752.las	LAS 1.2 without RGB
922_754.las	LAS 1.2 without RGB
922_756.las	LAS 1.2 without RGB
922_758.las	LAS 1.2 without RGB
922_760.las	LAS 1.2 without RGB
922_762.las	LAS 1.2 without RGB
922_764.las	LAS 1.2 without RGB
922_766.las	LAS 1.2 without RGB
922_768.las	LAS 1.2 without RGB
922_770.las	LAS 1.2 without RGB
922_772.las	LAS 1.2 without RGB
922_774.las	LAS 1.2 without RGB
922_776.las	LAS 1.2 without RGB
922_778.las	LAS 1.2 without RGB
922_780.las	LAS 1.2 without RGB
922_782.las	LAS 1.2 without RGB
922_784.las	LAS 1.2 without RGB
922_786.las	LAS 1.2 without RGB

2.1 Report on LAS Format (Tiled Data) - continued

File	LAS Format
922_788.las	LAS 1.2 without RGB
922_790.las	LAS 1.2 without RGB
922_792.las	LAS 1.2 without RGB
922_794.las	LAS 1.2 without RGB
922_796.las	LAS 1.2 without RGB
922_798.las	LAS 1.2 without RGB
922_800.las	LAS 1.2 without RGB
922_802.las	LAS 1.2 without RGB
922_804.las	LAS 1.2 without RGB
922_806.las	LAS 1.2 without RGB
922_808.las	LAS 1.2 without RGB
922_810.las	LAS 1.2 without RGB
922_812.las	LAS 1.2 without RGB
922_814.las	LAS 1.2 without RGB
922_816.las	LAS 1.2 without RGB
922_818.las	LAS 1.2 without RGB
922_820.las	LAS 1.2 without RGB
924_704.las	LAS 1.2 without RGB
924_706.las	LAS 1.2 without RGB
924_708.las	LAS 1.2 without RGB
924_710.las	LAS 1.2 without RGB
924_712.las	LAS 1.2 without RGB
924_714.las	LAS 1.2 without RGB
924_716.las	LAS 1.2 without RGB
924_718.las	LAS 1.2 without RGB
924_720.las	LAS 1.2 without RGB
924_722.las	LAS 1.2 without RGB
924_724.las	LAS 1.2 without RGB
924_726.las	LAS 1.2 without RGB
924_728.las	LAS 1.2 without RGB
924_730.las	LAS 1.2 without RGB
924_732.las	LAS 1.2 without RGB
924_734.las	LAS 1.2 without RGB
924_736.las	LAS 1.2 without RGB
924_738.las	LAS 1.2 without RGB
924_740.las	LAS 1.2 without RGB
924_742.las	LAS 1.2 without RGB
924_744.las	LAS 1.2 without RGB
924_746.las	LAS 1.2 without RGB
924_748.las	LAS 1.2 without RGB
924_750.las	LAS 1.2 without RGB
924_752.las	LAS 1.2 without RGB
924_754.las	LAS 1.2 without RGB
924_756.las	LAS 1.2 without RGB
924_758.las	LAS 1.2 without RGB
924_760.las	LAS 1.2 without RGB
924_762.las	LAS 1.2 without RGB
924_764.las	LAS 1.2 without RGB
924_766.las	LAS 1.2 without RGB

2.1 Report on LAS Format (Tiled Data) - continued

File	LAS Format
924_768.las	LAS 1.2 without RGB
924_770.las	LAS 1.2 without RGB
924_772.las	LAS 1.2 without RGB
924_774.las	LAS 1.2 without RGB
924_776.las	LAS 1.2 without RGB
924_778.las	LAS 1.2 without RGB
924_780.las	LAS 1.2 without RGB
924_782.las	LAS 1.2 without RGB
924_784.las	LAS 1.2 without RGB
924_786.las	LAS 1.2 without RGB
924_788.las	LAS 1.2 without RGB
924_790.las	LAS 1.2 without RGB
924_792.las	LAS 1.2 without RGB
924_794.las	LAS 1.2 without RGB
924_796.las	LAS 1.2 without RGB
924_798.las	LAS 1.2 without RGB
924_800.las	LAS 1.2 without RGB
924_802.las	LAS 1.2 without RGB
924_804.las	LAS 1.2 without RGB
924_806.las	LAS 1.2 without RGB
924_808.las	LAS 1.2 without RGB
924_810.las	LAS 1.2 without RGB
924_812.las	LAS 1.2 without RGB
924_814.las	LAS 1.2 without RGB
924_816.las	LAS 1.2 without RGB
924_818.las	LAS 1.2 without RGB
924_820.las	LAS 1.2 without RGB
926_704.las	LAS 1.2 without RGB
926_706.las	LAS 1.2 without RGB
926_708.las	LAS 1.2 without RGB
926_710.las	LAS 1.2 without RGB
926_712.las	LAS 1.2 without RGB
926_714.las	LAS 1.2 without RGB
926_716.las	LAS 1.2 without RGB
926_718.las	LAS 1.2 without RGB
926_720.las	LAS 1.2 without RGB
926_722.las	LAS 1.2 without RGB
926_724.las	LAS 1.2 without RGB
926_726.las	LAS 1.2 without RGB
926_728.las	LAS 1.2 without RGB
926_730.las	LAS 1.2 without RGB
926_732.las	LAS 1.2 without RGB
926_734.las	LAS 1.2 without RGB
926_736.las	LAS 1.2 without RGB
926_738.las	LAS 1.2 without RGB
926_740.las	LAS 1.2 without RGB
926_742.las	LAS 1.2 without RGB
926_744.las	LAS 1.2 without RGB
926_746.las	LAS 1.2 without RGB

2.1 Report on LAS Format (Tiled Data) - continued

File	LAS Format
926_748.las	LAS 1.2 without RGB
926_750.las	LAS 1.2 without RGB
926_752.las	LAS 1.2 without RGB
926_754.las	LAS 1.2 without RGB
926_756.las	LAS 1.2 without RGB
926_758.las	LAS 1.2 without RGB
926_760.las	LAS 1.2 without RGB
926_762.las	LAS 1.2 without RGB
926_764.las	LAS 1.2 without RGB
926_766.las	LAS 1.2 without RGB
926_768.las	LAS 1.2 without RGB
926_770.las	LAS 1.2 without RGB
926_772.las	LAS 1.2 without RGB
926_774.las	LAS 1.2 without RGB
926_776.las	LAS 1.2 without RGB
926_778.las	LAS 1.2 without RGB
926_780.las	LAS 1.2 without RGB
926_782.las	LAS 1.2 without RGB
926_784.las	LAS 1.2 without RGB
926_786.las	LAS 1.2 without RGB
926_788.las	LAS 1.2 without RGB
926_790.las	LAS 1.2 without RGB
926_792.las	LAS 1.2 without RGB
926_794.las	LAS 1.2 without RGB
926_796.las	LAS 1.2 without RGB
926_798.las	LAS 1.2 without RGB
926_800.las	LAS 1.2 without RGB
926_802.las	LAS 1.2 without RGB
926_804.las	LAS 1.2 without RGB
926_806.las	LAS 1.2 without RGB
926_808.las	LAS 1.2 without RGB
926_810.las	LAS 1.2 without RGB
926_812.las	LAS 1.2 without RGB
926_814.las	LAS 1.2 without RGB
926_816.las	LAS 1.2 without RGB
926_818.las	LAS 1.2 without RGB
926_820.las	LAS 1.2 without RGB
928_704.las	LAS 1.2 without RGB
928_706.las	LAS 1.2 without RGB
928_708.las	LAS 1.2 without RGB
928_710.las	LAS 1.2 without RGB
928_712.las	LAS 1.2 without RGB
928_714.las	LAS 1.2 without RGB
928_716.las	LAS 1.2 without RGB
928_718.las	LAS 1.2 without RGB
928_720.las	LAS 1.2 without RGB
928_722.las	LAS 1.2 without RGB
928_724.las	LAS 1.2 without RGB
928_726.las	LAS 1.2 without RGB

2.1 Report on LAS Format (Tiled Data) - continued

File	LAS Format
928_728.las	LAS 1.2 without RGB
928_730.las	LAS 1.2 without RGB
928_732.las	LAS 1.2 without RGB
928_734.las	LAS 1.2 without RGB
928_736.las	LAS 1.2 without RGB
928_738.las	LAS 1.2 without RGB
928_740.las	LAS 1.2 without RGB
928_742.las	LAS 1.2 without RGB
928_744.las	LAS 1.2 without RGB
928_746.las	LAS 1.2 without RGB
928_748.las	LAS 1.2 without RGB
928_750.las	LAS 1.2 without RGB
928_752.las	LAS 1.2 without RGB
928_754.las	LAS 1.2 without RGB
928_756.las	LAS 1.2 without RGB
928_758.las	LAS 1.2 without RGB
928_760.las	LAS 1.2 without RGB
928_762.las	LAS 1.2 without RGB
928_764.las	LAS 1.2 without RGB
928_766.las	LAS 1.2 without RGB
928_768.las	LAS 1.2 without RGB
928_770.las	LAS 1.2 without RGB
928_772.las	LAS 1.2 without RGB
928_774.las	LAS 1.2 without RGB
928_776.las	LAS 1.2 without RGB
928_778.las	LAS 1.2 without RGB
928_780.las	LAS 1.2 without RGB
928_782.las	LAS 1.2 without RGB
928_784.las	LAS 1.2 without RGB
928_786.las	LAS 1.2 without RGB
928_788.las	LAS 1.2 without RGB
928_790.las	LAS 1.2 without RGB
928_792.las	LAS 1.2 without RGB
928_794.las	LAS 1.2 without RGB
928_796.las	LAS 1.2 without RGB
928_798.las	LAS 1.2 without RGB
928_800.las	LAS 1.2 without RGB
928_802.las	LAS 1.2 without RGB
928_804.las	LAS 1.2 without RGB
928_806.las	LAS 1.2 without RGB
928_808.las	LAS 1.2 without RGB
928_810.las	LAS 1.2 without RGB
928_812.las	LAS 1.2 without RGB
928_814.las	LAS 1.2 without RGB
928_816.las	LAS 1.2 without RGB
928_818.las	LAS 1.2 without RGB
928_820.las	LAS 1.2 without RGB
930_702.las	LAS 1.2 without RGB
930_704.las	LAS 1.2 without RGB

2.1 Report on LAS Format (Tiled Data) - continued

File	LAS Format
930_706.las	LAS 1.2 without RGB
930_708.las	LAS 1.2 without RGB
930_710.las	LAS 1.2 without RGB
930_712.las	LAS 1.2 without RGB
930_714.las	LAS 1.2 without RGB
930_716.las	LAS 1.2 without RGB
930_718.las	LAS 1.2 without RGB
930_720.las	LAS 1.2 without RGB
930_722.las	LAS 1.2 without RGB
930_724.las	LAS 1.2 without RGB
930_726.las	LAS 1.2 without RGB
930_728.las	LAS 1.2 without RGB
930_730.las	LAS 1.2 without RGB
930_732.las	LAS 1.2 without RGB
930_734.las	LAS 1.2 without RGB
930_736.las	LAS 1.2 without RGB
930_738.las	LAS 1.2 without RGB
930_740.las	LAS 1.2 without RGB
930_742.las	LAS 1.2 without RGB
930_744.las	LAS 1.2 without RGB
930_746.las	LAS 1.2 without RGB
930_748.las	LAS 1.2 without RGB
930_750.las	LAS 1.2 without RGB
930_752.las	LAS 1.2 without RGB
930_754.las	LAS 1.2 without RGB
930_756.las	LAS 1.2 without RGB
930_758.las	LAS 1.2 without RGB
930_760.las	LAS 1.2 without RGB
930_762.las	LAS 1.2 without RGB
930_764.las	LAS 1.2 without RGB
930_766.las	LAS 1.2 without RGB
930_768.las	LAS 1.2 without RGB
930_770.las	LAS 1.2 without RGB
930_772.las	LAS 1.2 without RGB
930_774.las	LAS 1.2 without RGB
930_776.las	LAS 1.2 without RGB
930_778.las	LAS 1.2 without RGB
930_780.las	LAS 1.2 without RGB
930_782.las	LAS 1.2 without RGB
930_784.las	LAS 1.2 without RGB
930_786.las	LAS 1.2 without RGB
930_788.las	LAS 1.2 without RGB
930_790.las	LAS 1.2 without RGB
930_792.las	LAS 1.2 without RGB
930_794.las	LAS 1.2 without RGB
930_796.las	LAS 1.2 without RGB
930_798.las	LAS 1.2 without RGB
930_800.las	LAS 1.2 without RGB
930_802.las	LAS 1.2 without RGB

2.1 Report on LAS Format (Tiled Data) - continued

File	LAS Format
930_804.las	LAS 1.2 without RGB
930_806.las	LAS 1.2 without RGB
930_808.las	LAS 1.2 without RGB
930_810.las	LAS 1.2 without RGB
930_812.las	LAS 1.2 without RGB
930_814.las	LAS 1.2 without RGB
930_816.las	LAS 1.2 without RGB
930_818.las	LAS 1.2 without RGB
930_820.las	LAS 1.2 without RGB
932_702.las	LAS 1.2 without RGB
932_704.las	LAS 1.2 without RGB
932_706.las	LAS 1.2 without RGB
932_708.las	LAS 1.2 without RGB
932_710.las	LAS 1.2 without RGB
932_712.las	LAS 1.2 without RGB
932_714.las	LAS 1.2 without RGB
932_716.las	LAS 1.2 without RGB
932_718.las	LAS 1.2 without RGB
932_720.las	LAS 1.2 without RGB
932_722.las	LAS 1.2 without RGB
932_724.las	LAS 1.2 without RGB
932_726.las	LAS 1.2 without RGB
932_728.las	LAS 1.2 without RGB
932_730.las	LAS 1.2 without RGB
932_732.las	LAS 1.2 without RGB
932_734.las	LAS 1.2 without RGB
932_736.las	LAS 1.2 without RGB
932_738.las	LAS 1.2 without RGB
932_740.las	LAS 1.2 without RGB
932_742.las	LAS 1.2 without RGB
932_744.las	LAS 1.2 without RGB
932_746.las	LAS 1.2 without RGB
932_748.las	LAS 1.2 without RGB
932_750.las	LAS 1.2 without RGB
932_752.las	LAS 1.2 without RGB
932_754.las	LAS 1.2 without RGB
932_756.las	LAS 1.2 without RGB
932_758.las	LAS 1.2 without RGB
932_760.las	LAS 1.2 without RGB
932_762.las	LAS 1.2 without RGB
932_764.las	LAS 1.2 without RGB
932_766.las	LAS 1.2 without RGB
932_768.las	LAS 1.2 without RGB
932_770.las	LAS 1.2 without RGB
932_772.las	LAS 1.2 without RGB
932_774.las	LAS 1.2 without RGB
932_776.las	LAS 1.2 without RGB
932_778.las	LAS 1.2 without RGB
932_780.las	LAS 1.2 without RGB

2.1 Report on LAS Format (Tiled Data) - continued

File	LAS Format
932_782.las	LAS 1.2 without RGB
932_784.las	LAS 1.2 without RGB
932_786.las	LAS 1.2 without RGB
932_788.las	LAS 1.2 without RGB
932_790.las	LAS 1.2 without RGB
932_792.las	LAS 1.2 without RGB
932_794.las	LAS 1.2 without RGB
932_796.las	LAS 1.2 without RGB
932_798.las	LAS 1.2 without RGB
932_800.las	LAS 1.2 without RGB
932_802.las	LAS 1.2 without RGB
932_804.las	LAS 1.2 without RGB
932_806.las	LAS 1.2 without RGB
932_808.las	LAS 1.2 without RGB
932_810.las	LAS 1.2 without RGB
932_812.las	LAS 1.2 without RGB
932_814.las	LAS 1.2 without RGB
932_816.las	LAS 1.2 without RGB
932_818.las	LAS 1.2 without RGB
932_820.las	LAS 1.2 without RGB
934_702.las	LAS 1.2 without RGB
934_704.las	LAS 1.2 without RGB
934_706.las	LAS 1.2 without RGB
934_708.las	LAS 1.2 without RGB
934_710.las	LAS 1.2 without RGB
934_712.las	LAS 1.2 without RGB
934_714.las	LAS 1.2 without RGB
934_716.las	LAS 1.2 without RGB
934_718.las	LAS 1.2 without RGB
934_720.las	LAS 1.2 without RGB
934_722.las	LAS 1.2 without RGB
934_724.las	LAS 1.2 without RGB
934_726.las	LAS 1.2 without RGB
934_728.las	LAS 1.2 without RGB
934_730.las	LAS 1.2 without RGB
934_732.las	LAS 1.2 without RGB
934_734.las	LAS 1.2 without RGB
934_736.las	LAS 1.2 without RGB
934_738.las	LAS 1.2 without RGB
934_740.las	LAS 1.2 without RGB
934_742.las	LAS 1.2 without RGB
934_744.las	LAS 1.2 without RGB
934_746.las	LAS 1.2 without RGB
934_748.las	LAS 1.2 without RGB
934_750.las	LAS 1.2 without RGB
934_752.las	LAS 1.2 without RGB
934_754.las	LAS 1.2 without RGB
934_756.las	LAS 1.2 without RGB
934_758.las	LAS 1.2 without RGB

2.1 Report on LAS Format (Tiled Data) - continued

File	LAS Format
934_760.las	LAS 1.2 without RGB
934_762.las	LAS 1.2 without RGB
934_764.las	LAS 1.2 without RGB
934_766.las	LAS 1.2 without RGB
934_768.las	LAS 1.2 without RGB
934_770.las	LAS 1.2 without RGB
934_772.las	LAS 1.2 without RGB
934_774.las	LAS 1.2 without RGB
934_776.las	LAS 1.2 without RGB
934_778.las	LAS 1.2 without RGB
934_780.las	LAS 1.2 without RGB
934_782.las	LAS 1.2 without RGB
934_784.las	LAS 1.2 without RGB
934_786.las	LAS 1.2 without RGB
934_788.las	LAS 1.2 without RGB
934_790.las	LAS 1.2 without RGB
934_792.las	LAS 1.2 without RGB
934_794.las	LAS 1.2 without RGB
934_796.las	LAS 1.2 without RGB
934_798.las	LAS 1.2 without RGB
934_800.las	LAS 1.2 without RGB
934_802.las	LAS 1.2 without RGB
934_804.las	LAS 1.2 without RGB
934_806.las	LAS 1.2 without RGB
934_808.las	LAS 1.2 without RGB
934_810.las	LAS 1.2 without RGB
934_812.las	LAS 1.2 without RGB
934_814.las	LAS 1.2 without RGB
934_816.las	LAS 1.2 without RGB
934_818.las	LAS 1.2 without RGB
934_820.las	LAS 1.2 without RGB
936_702.las	LAS 1.2 without RGB
936_704.las	LAS 1.2 without RGB
936_706.las	LAS 1.2 without RGB
936_708.las	LAS 1.2 without RGB
936_710.las	LAS 1.2 without RGB
936_712.las	LAS 1.2 without RGB
936_714.las	LAS 1.2 without RGB
936_716.las	LAS 1.2 without RGB
936_718.las	LAS 1.2 without RGB
936_720.las	LAS 1.2 without RGB
936_722.las	LAS 1.2 without RGB
936_724.las	LAS 1.2 without RGB
936_726.las	LAS 1.2 without RGB
936_728.las	LAS 1.2 without RGB
936_730.las	LAS 1.2 without RGB
936_732.las	LAS 1.2 without RGB
936_734.las	LAS 1.2 without RGB
936_736.las	LAS 1.2 without RGB

2.1 Report on LAS Format (Tiled Data) - continued

File	LAS Format
936_738.las	LAS 1.2 without RGB
936_740.las	LAS 1.2 without RGB
936_742.las	LAS 1.2 without RGB
936_744.las	LAS 1.2 without RGB
936_746.las	LAS 1.2 without RGB
936_748.las	LAS 1.2 without RGB
936_750.las	LAS 1.2 without RGB
936_752.las	LAS 1.2 without RGB
936_754.las	LAS 1.2 without RGB
936_756.las	LAS 1.2 without RGB
936_758.las	LAS 1.2 without RGB
936_760.las	LAS 1.2 without RGB
936_762.las	LAS 1.2 without RGB
936_764.las	LAS 1.2 without RGB
936_766.las	LAS 1.2 without RGB
936_768.las	LAS 1.2 without RGB
936_770.las	LAS 1.2 without RGB
936_772.las	LAS 1.2 without RGB
936_774.las	LAS 1.2 without RGB
936_776.las	LAS 1.2 without RGB
936_778.las	LAS 1.2 without RGB
936_780.las	LAS 1.2 without RGB
936_782.las	LAS 1.2 without RGB
936_784.las	LAS 1.2 without RGB
936_786.las	LAS 1.2 without RGB
936_788.las	LAS 1.2 without RGB
936_790.las	LAS 1.2 without RGB
936_792.las	LAS 1.2 without RGB
936_794.las	LAS 1.2 without RGB
936_796.las	LAS 1.2 without RGB
936_798.las	LAS 1.2 without RGB
936_800.las	LAS 1.2 without RGB
936_802.las	LAS 1.2 without RGB
936_804.las	LAS 1.2 without RGB
936_806.las	LAS 1.2 without RGB
936_808.las	LAS 1.2 without RGB
936_810.las	LAS 1.2 without RGB
936_812.las	LAS 1.2 without RGB
936_814.las	LAS 1.2 without RGB
936_816.las	LAS 1.2 without RGB
936_818.las	LAS 1.2 without RGB
936_820.las	LAS 1.2 without RGB
938_702.las	LAS 1.2 without RGB
938_704.las	LAS 1.2 without RGB
938_706.las	LAS 1.2 without RGB
938_708.las	LAS 1.2 without RGB
938_710.las	LAS 1.2 without RGB
938_712.las	LAS 1.2 without RGB
938_714.las	LAS 1.2 without RGB

2.1 Report on LAS Format (Tiled Data) - continued

File	LAS Format
938_716.las	LAS 1.2 without RGB
938_718.las	LAS 1.2 without RGB
938_720.las	LAS 1.2 without RGB
938_722.las	LAS 1.2 without RGB
938_724.las	LAS 1.2 without RGB
938_726.las	LAS 1.2 without RGB
938_728.las	LAS 1.2 without RGB
938_730.las	LAS 1.2 without RGB
938_732.las	LAS 1.2 without RGB
938_734.las	LAS 1.2 without RGB
938_736.las	LAS 1.2 without RGB
938_738.las	LAS 1.2 without RGB
938_740.las	LAS 1.2 without RGB
938_742.las	LAS 1.2 without RGB
938_744.las	LAS 1.2 without RGB
938_746.las	LAS 1.2 without RGB
938_748.las	LAS 1.2 without RGB
938_750.las	LAS 1.2 without RGB
938_752.las	LAS 1.2 without RGB
938_754.las	LAS 1.2 without RGB
938_756.las	LAS 1.2 without RGB
938_758.las	LAS 1.2 without RGB
938_760.las	LAS 1.2 without RGB
938_762.las	LAS 1.2 without RGB
938_764.las	LAS 1.2 without RGB
938_766.las	LAS 1.2 without RGB
938_768.las	LAS 1.2 without RGB
938_770.las	LAS 1.2 without RGB
938_772.las	LAS 1.2 without RGB
938_774.las	LAS 1.2 without RGB
938_776.las	LAS 1.2 without RGB
938_778.las	LAS 1.2 without RGB
938_780.las	LAS 1.2 without RGB
938_782.las	LAS 1.2 without RGB
938_784.las	LAS 1.2 without RGB
938_786.las	LAS 1.2 without RGB
938_788.las	LAS 1.2 without RGB
938_790.las	LAS 1.2 without RGB
938_792.las	LAS 1.2 without RGB
938_794.las	LAS 1.2 without RGB
938_796.las	LAS 1.2 without RGB
938_798.las	LAS 1.2 without RGB
938_800.las	LAS 1.2 without RGB
938_802.las	LAS 1.2 without RGB
938_804.las	LAS 1.2 without RGB
938_806.las	LAS 1.2 without RGB
938_808.las	LAS 1.2 without RGB
938_810.las	LAS 1.2 without RGB
938_812.las	LAS 1.2 without RGB

2.1 Report on LAS Format (Tiled Data) - continued

File	LAS Format
938_814.las	LAS 1.2 without RGB
938_816.las	LAS 1.2 without RGB
938_818.las	LAS 1.2 without RGB
938_820.las	LAS 1.2 without RGB
940_702.las	LAS 1.2 without RGB
940_704.las	LAS 1.2 without RGB
940_706.las	LAS 1.2 without RGB
940_708.las	LAS 1.2 without RGB
940_710.las	LAS 1.2 without RGB
940_712.las	LAS 1.2 without RGB
940_714.las	LAS 1.2 without RGB
940_716.las	LAS 1.2 without RGB
940_718.las	LAS 1.2 without RGB
940_720.las	LAS 1.2 without RGB
940_722.las	LAS 1.2 without RGB
940_724.las	LAS 1.2 without RGB
940_726.las	LAS 1.2 without RGB
940_728.las	LAS 1.2 without RGB
940_730.las	LAS 1.2 without RGB
940_732.las	LAS 1.2 without RGB
940_734.las	LAS 1.2 without RGB
940_736.las	LAS 1.2 without RGB
940_738.las	LAS 1.2 without RGB
940_740.las	LAS 1.2 without RGB
940_742.las	LAS 1.2 without RGB
940_744.las	LAS 1.2 without RGB
940_746.las	LAS 1.2 without RGB
940_748.las	LAS 1.2 without RGB
940_750.las	LAS 1.2 without RGB
940_752.las	LAS 1.2 without RGB
940_754.las	LAS 1.2 without RGB
940_756.las	LAS 1.2 without RGB
940_758.las	LAS 1.2 without RGB
940_760.las	LAS 1.2 without RGB
940_762.las	LAS 1.2 without RGB
940_764.las	LAS 1.2 without RGB
940_766.las	LAS 1.2 without RGB
940_768.las	LAS 1.2 without RGB
940_770.las	LAS 1.2 without RGB
940_772.las	LAS 1.2 without RGB
940_774.las	LAS 1.2 without RGB
940_776.las	LAS 1.2 without RGB
940_778.las	LAS 1.2 without RGB
940_780.las	LAS 1.2 without RGB
940_782.las	LAS 1.2 without RGB
940_784.las	LAS 1.2 without RGB
940_786.las	LAS 1.2 without RGB
940_788.las	LAS 1.2 without RGB
940_790.las	LAS 1.2 without RGB

2.1 Report on LAS Format (Tiled Data) - continued

File	LAS Format
940_792.las	LAS 1.2 without RGB
940_794.las	LAS 1.2 without RGB
940_796.las	LAS 1.2 without RGB
940_798.las	LAS 1.2 without RGB
940_800.las	LAS 1.2 without RGB
940_802.las	LAS 1.2 without RGB
940_804.las	LAS 1.2 without RGB
940_806.las	LAS 1.2 without RGB
940_808.las	LAS 1.2 without RGB
940_810.las	LAS 1.2 without RGB
940_812.las	LAS 1.2 without RGB
940_814.las	LAS 1.2 without RGB
940_816.las	LAS 1.2 without RGB
940_818.las	LAS 1.2 without RGB
940_820.las	LAS 1.2 without RGB
942_702.las	LAS 1.2 without RGB
942_704.las	LAS 1.2 without RGB
942_706.las	LAS 1.2 without RGB
942_708.las	LAS 1.2 without RGB
942_710.las	LAS 1.2 without RGB
942_712.las	LAS 1.2 without RGB
942_714.las	LAS 1.2 without RGB
942_716.las	LAS 1.2 without RGB
942_718.las	LAS 1.2 without RGB
942_720.las	LAS 1.2 without RGB
942_722.las	LAS 1.2 without RGB
942_724.las	LAS 1.2 without RGB
942_726.las	LAS 1.2 without RGB
942_728.las	LAS 1.2 without RGB
942_730.las	LAS 1.2 without RGB
942_732.las	LAS 1.2 without RGB
942_734.las	LAS 1.2 without RGB
942_736.las	LAS 1.2 without RGB
942_738.las	LAS 1.2 without RGB
942_740.las	LAS 1.2 without RGB
942_742.las	LAS 1.2 without RGB
942_744.las	LAS 1.2 without RGB
942_746.las	LAS 1.2 without RGB
942_748.las	LAS 1.2 without RGB
942_750.las	LAS 1.2 without RGB
942_752.las	LAS 1.2 without RGB
942_754.las	LAS 1.2 without RGB
942_756.las	LAS 1.2 without RGB
942_758.las	LAS 1.2 without RGB
942_760.las	LAS 1.2 without RGB
942_762.las	LAS 1.2 without RGB
942_764.las	LAS 1.2 without RGB
942_766.las	LAS 1.2 without RGB
942_768.las	LAS 1.2 without RGB

2.1 Report on LAS Format (Tiled Data) - continued

File	LAS Format
942_770.las	LAS 1.2 without RGB
942_772.las	LAS 1.2 without RGB
942_774.las	LAS 1.2 without RGB
942_776.las	LAS 1.2 without RGB
942_778.las	LAS 1.2 without RGB
942_780.las	LAS 1.2 without RGB
942_782.las	LAS 1.2 without RGB
942_784.las	LAS 1.2 without RGB
942_786.las	LAS 1.2 without RGB
942_788.las	LAS 1.2 without RGB
942_790.las	LAS 1.2 without RGB
942_792.las	LAS 1.2 without RGB
942_794.las	LAS 1.2 without RGB
942_796.las	LAS 1.2 without RGB
942_798.las	LAS 1.2 without RGB
942_800.las	LAS 1.2 without RGB
942_802.las	LAS 1.2 without RGB
942_804.las	LAS 1.2 without RGB
942_806.las	LAS 1.2 without RGB
942_808.las	LAS 1.2 without RGB
942_810.las	LAS 1.2 without RGB
942_812.las	LAS 1.2 without RGB
942_814.las	LAS 1.2 without RGB
942_816.las	LAS 1.2 without RGB
942_818.las	LAS 1.2 without RGB
942_820.las	LAS 1.2 without RGB
944_702.las	LAS 1.2 without RGB
944_704.las	LAS 1.2 without RGB
944_706.las	LAS 1.2 without RGB
944_708.las	LAS 1.2 without RGB
944_710.las	LAS 1.2 without RGB
944_712.las	LAS 1.2 without RGB
944_714.las	LAS 1.2 without RGB
944_716.las	LAS 1.2 without RGB
944_718.las	LAS 1.2 without RGB
944_720.las	LAS 1.2 without RGB
944_722.las	LAS 1.2 without RGB
944_724.las	LAS 1.2 without RGB
944_726.las	LAS 1.2 without RGB
944_728.las	LAS 1.2 without RGB
944_730.las	LAS 1.2 without RGB
944_732.las	LAS 1.2 without RGB
944_734.las	LAS 1.2 without RGB
944_736.las	LAS 1.2 without RGB
944_738.las	LAS 1.2 without RGB
944_740.las	LAS 1.2 without RGB
944_742.las	LAS 1.2 without RGB
944_744.las	LAS 1.2 without RGB
944_746.las	LAS 1.2 without RGB

2.1 Report on LAS Format (Tiled Data) - continued

File	LAS Format
944_748.las	LAS 1.2 without RGB
944_750.las	LAS 1.2 without RGB
944_752.las	LAS 1.2 without RGB
944_754.las	LAS 1.2 without RGB
944_756.las	LAS 1.2 without RGB
944_758.las	LAS 1.2 without RGB
944_760.las	LAS 1.2 without RGB
944_762.las	LAS 1.2 without RGB
944_764.las	LAS 1.2 without RGB
944_766.las	LAS 1.2 without RGB
944_768.las	LAS 1.2 without RGB
944_770.las	LAS 1.2 without RGB
944_772.las	LAS 1.2 without RGB
944_774.las	LAS 1.2 without RGB
944_776.las	LAS 1.2 without RGB
944_778.las	LAS 1.2 without RGB
944_780.las	LAS 1.2 without RGB
944_782.las	LAS 1.2 without RGB
944_784.las	LAS 1.2 without RGB
944_786.las	LAS 1.2 without RGB
944_788.las	LAS 1.2 without RGB
944_790.las	LAS 1.2 without RGB
944_792.las	LAS 1.2 without RGB
944_794.las	LAS 1.2 without RGB
944_796.las	LAS 1.2 without RGB
944_798.las	LAS 1.2 without RGB
944_800.las	LAS 1.2 without RGB
944_802.las	LAS 1.2 without RGB
944_804.las	LAS 1.2 without RGB
944_806.las	LAS 1.2 without RGB
944_808.las	LAS 1.2 without RGB
944_810.las	LAS 1.2 without RGB
944_812.las	LAS 1.2 without RGB
944_814.las	LAS 1.2 without RGB
944_816.las	LAS 1.2 without RGB
944_818.las	LAS 1.2 without RGB
944_820.las	LAS 1.2 without RGB
946_702.las	LAS 1.2 without RGB
946_704.las	LAS 1.2 without RGB
946_706.las	LAS 1.2 without RGB
946_708.las	LAS 1.2 without RGB
946_710.las	LAS 1.2 without RGB
946_712.las	LAS 1.2 without RGB
946_714.las	LAS 1.2 without RGB
946_716.las	LAS 1.2 without RGB
946_718.las	LAS 1.2 without RGB
946_720.las	LAS 1.2 without RGB
946_722.las	LAS 1.2 without RGB
946_724.las	LAS 1.2 without RGB

2.1 Report on LAS Format (Tiled Data) - continued

File	LAS Format
946_726.las	LAS 1.2 without RGB
946_728.las	LAS 1.2 without RGB
946_730.las	LAS 1.2 without RGB
946_732.las	LAS 1.2 without RGB
946_734.las	LAS 1.2 without RGB
946_736.las	LAS 1.2 without RGB
946_738.las	LAS 1.2 without RGB
946_740.las	LAS 1.2 without RGB
946_742.las	LAS 1.2 without RGB
946_744.las	LAS 1.2 without RGB
946_746.las	LAS 1.2 without RGB
946_748.las	LAS 1.2 without RGB
946_750.las	LAS 1.2 without RGB
946_752.las	LAS 1.2 without RGB
946_754.las	LAS 1.2 without RGB
946_756.las	LAS 1.2 without RGB
946_758.las	LAS 1.2 without RGB
946_760.las	LAS 1.2 without RGB
946_762.las	LAS 1.2 without RGB
946_764.las	LAS 1.2 without RGB
946_766.las	LAS 1.2 without RGB
946_768.las	LAS 1.2 without RGB
946_770.las	LAS 1.2 without RGB
946_772.las	LAS 1.2 without RGB
946_774.las	LAS 1.2 without RGB
946_776.las	LAS 1.2 without RGB
946_778.las	LAS 1.2 without RGB
946_780.las	LAS 1.2 without RGB
946_782.las	LAS 1.2 without RGB
946_784.las	LAS 1.2 without RGB
946_786.las	LAS 1.2 without RGB
946_788.las	LAS 1.2 without RGB
946_790.las	LAS 1.2 without RGB
946_792.las	LAS 1.2 without RGB
946_794.las	LAS 1.2 without RGB
946_796.las	LAS 1.2 without RGB
946_798.las	LAS 1.2 without RGB
946_800.las	LAS 1.2 without RGB
946_802.las	LAS 1.2 without RGB
946_804.las	LAS 1.2 without RGB
946_806.las	LAS 1.2 without RGB
946_808.las	LAS 1.2 without RGB
946_810.las	LAS 1.2 without RGB
946_812.las	LAS 1.2 without RGB
946_814.las	LAS 1.2 without RGB
946_816.las	LAS 1.2 without RGB
946_818.las	LAS 1.2 without RGB
948_702.las	LAS 1.2 without RGB
948_704.las	LAS 1.2 without RGB

2.1 Report on LAS Format (Tiled Data) - continued

File	LAS Format
948_706.las	LAS 1.2 without RGB
948_708.las	LAS 1.2 without RGB
948_710.las	LAS 1.2 without RGB
948_712.las	LAS 1.2 without RGB
948_714.las	LAS 1.2 without RGB
948_716.las	LAS 1.2 without RGB
948_718.las	LAS 1.2 without RGB
948_720.las	LAS 1.2 without RGB
948_722.las	LAS 1.2 without RGB
948_724.las	LAS 1.2 without RGB
948_726.las	LAS 1.2 without RGB
948_728.las	LAS 1.2 without RGB
948_730.las	LAS 1.2 without RGB
948_732.las	LAS 1.2 without RGB
948_734.las	LAS 1.2 without RGB
948_736.las	LAS 1.2 without RGB
948_738.las	LAS 1.2 without RGB
948_740.las	LAS 1.2 without RGB
948_742.las	LAS 1.2 without RGB
948_744.las	LAS 1.2 without RGB
948_746.las	LAS 1.2 without RGB
948_748.las	LAS 1.2 without RGB
948_750.las	LAS 1.2 without RGB
948_752.las	LAS 1.2 without RGB
948_754.las	LAS 1.2 without RGB
948_756.las	LAS 1.2 without RGB
948_758.las	LAS 1.2 without RGB
948_760.las	LAS 1.2 without RGB
948_762.las	LAS 1.2 without RGB
948_764.las	LAS 1.2 without RGB
948_766.las	LAS 1.2 without RGB
948_768.las	LAS 1.2 without RGB
948_770.las	LAS 1.2 without RGB
948_772.las	LAS 1.2 without RGB
948_774.las	LAS 1.2 without RGB
948_776.las	LAS 1.2 without RGB
948_778.las	LAS 1.2 without RGB
948_780.las	LAS 1.2 without RGB
948_782.las	LAS 1.2 without RGB
948_784.las	LAS 1.2 without RGB
948_786.las	LAS 1.2 without RGB
948_788.las	LAS 1.2 without RGB
948_790.las	LAS 1.2 without RGB
948_792.las	LAS 1.2 without RGB
948_794.las	LAS 1.2 without RGB
948_796.las	LAS 1.2 without RGB
948_798.las	LAS 1.2 without RGB
948_800.las	LAS 1.2 without RGB
948_802.las	LAS 1.2 without RGB

2.1 Report on LAS Format (Tiled Data) - continued

File	LAS Format
948_804.las	LAS 1.2 without RGB
948_806.las	LAS 1.2 without RGB
948_808.las	LAS 1.2 without RGB
948_810.las	LAS 1.2 without RGB
948_812.las	LAS 1.2 without RGB
948_814.las	LAS 1.2 without RGB
948_816.las	LAS 1.2 without RGB
948_818.las	LAS 1.2 without RGB
950_702.las	LAS 1.2 without RGB
950_704.las	LAS 1.2 without RGB
950_706.las	LAS 1.2 without RGB
950_708.las	LAS 1.2 without RGB
950_710.las	LAS 1.2 without RGB
950_712.las	LAS 1.2 without RGB
950_714.las	LAS 1.2 without RGB
950_716.las	LAS 1.2 without RGB
950_718.las	LAS 1.2 without RGB
950_720.las	LAS 1.2 without RGB
950_722.las	LAS 1.2 without RGB
950_724.las	LAS 1.2 without RGB
950_726.las	LAS 1.2 without RGB
950_728.las	LAS 1.2 without RGB
950_730.las	LAS 1.2 without RGB
950_732.las	LAS 1.2 without RGB
950_734.las	LAS 1.2 without RGB
950_736.las	LAS 1.2 without RGB
950_738.las	LAS 1.2 without RGB
950_740.las	LAS 1.2 without RGB
950_742.las	LAS 1.2 without RGB
950_744.las	LAS 1.2 without RGB
950_746.las	LAS 1.2 without RGB
950_748.las	LAS 1.2 without RGB
950_750.las	LAS 1.2 without RGB
950_752.las	LAS 1.2 without RGB
950_754.las	LAS 1.2 without RGB
950_756.las	LAS 1.2 without RGB
950_758.las	LAS 1.2 without RGB
950_760.las	LAS 1.2 without RGB
950_762.las	LAS 1.2 without RGB
950_764.las	LAS 1.2 without RGB
950_766.las	LAS 1.2 without RGB
950_768.las	LAS 1.2 without RGB
950_770.las	LAS 1.2 without RGB
950_772.las	LAS 1.2 without RGB
950_774.las	LAS 1.2 without RGB
950_776.las	LAS 1.2 without RGB
950_778.las	LAS 1.2 without RGB
950_780.las	LAS 1.2 without RGB
950_782.las	LAS 1.2 without RGB

2.1 Report on LAS Format (Tiled Data) - continued

File	LAS Format
950_784.las	LAS 1.2 without RGB
950_786.las	LAS 1.2 without RGB
950_788.las	LAS 1.2 without RGB
950_790.las	LAS 1.2 without RGB
950_792.las	LAS 1.2 without RGB
950_794.las	LAS 1.2 without RGB
950_796.las	LAS 1.2 without RGB
950_798.las	LAS 1.2 without RGB
950_800.las	LAS 1.2 without RGB
950_802.las	LAS 1.2 without RGB
950_804.las	LAS 1.2 without RGB
950_806.las	LAS 1.2 without RGB
950_808.las	LAS 1.2 without RGB
950_810.las	LAS 1.2 without RGB
950_812.las	LAS 1.2 without RGB
950_814.las	LAS 1.2 without RGB
950_816.las	LAS 1.2 without RGB
950_818.las	LAS 1.2 without RGB
952_702.las	LAS 1.2 without RGB
952_704.las	LAS 1.2 without RGB
952_706.las	LAS 1.2 without RGB
952_708.las	LAS 1.2 without RGB
952_710.las	LAS 1.2 without RGB
952_712.las	LAS 1.2 without RGB
952_714.las	LAS 1.2 without RGB
952_716.las	LAS 1.2 without RGB
952_718.las	LAS 1.2 without RGB
952_720.las	LAS 1.2 without RGB
952_722.las	LAS 1.2 without RGB
952_724.las	LAS 1.2 without RGB
952_726.las	LAS 1.2 without RGB
952_728.las	LAS 1.2 without RGB
952_730.las	LAS 1.2 without RGB
952_732.las	LAS 1.2 without RGB
952_734.las	LAS 1.2 without RGB
952_736.las	LAS 1.2 without RGB
952_738.las	LAS 1.2 without RGB
952_740.las	LAS 1.2 without RGB
952_742.las	LAS 1.2 without RGB
952_744.las	LAS 1.2 without RGB
952_746.las	LAS 1.2 without RGB
952_748.las	LAS 1.2 without RGB
952_750.las	LAS 1.2 without RGB
952_752.las	LAS 1.2 without RGB
952_754.las	LAS 1.2 without RGB
952_756.las	LAS 1.2 without RGB
952_758.las	LAS 1.2 without RGB
952_760.las	LAS 1.2 without RGB
952_762.las	LAS 1.2 without RGB

2.1 Report on LAS Format (Tiled Data) - continued

File	LAS Format
952_764.las	LAS 1.2 without RGB
952_766.las	LAS 1.2 without RGB
952_768.las	LAS 1.2 without RGB
952_770.las	LAS 1.2 without RGB
952_772.las	LAS 1.2 without RGB
952_774.las	LAS 1.2 without RGB
952_776.las	LAS 1.2 without RGB
952_778.las	LAS 1.2 without RGB
952_780.las	LAS 1.2 without RGB
952_782.las	LAS 1.2 without RGB
952_784.las	LAS 1.2 without RGB
952_786.las	LAS 1.2 without RGB
952_788.las	LAS 1.2 without RGB
952_790.las	LAS 1.2 without RGB
952_792.las	LAS 1.2 without RGB
952_794.las	LAS 1.2 without RGB
952_796.las	LAS 1.2 without RGB
952_798.las	LAS 1.2 without RGB
952_800.las	LAS 1.2 without RGB
952_802.las	LAS 1.2 without RGB
952_804.las	LAS 1.2 without RGB
952_806.las	LAS 1.2 without RGB
952_808.las	LAS 1.2 without RGB
952_810.las	LAS 1.2 without RGB
952_812.las	LAS 1.2 without RGB
952_814.las	LAS 1.2 without RGB
952_816.las	LAS 1.2 without RGB
952_818.las	LAS 1.2 without RGB
954_702.las	LAS 1.2 without RGB
954_704.las	LAS 1.2 without RGB
954_706.las	LAS 1.2 without RGB
954_708.las	LAS 1.2 without RGB
954_710.las	LAS 1.2 without RGB
954_712.las	LAS 1.2 without RGB
954_714.las	LAS 1.2 without RGB
954_716.las	LAS 1.2 without RGB
954_718.las	LAS 1.2 without RGB
954_720.las	LAS 1.2 without RGB
954_722.las	LAS 1.2 without RGB
954_724.las	LAS 1.2 without RGB
954_726.las	LAS 1.2 without RGB
954_728.las	LAS 1.2 without RGB
954_730.las	LAS 1.2 without RGB
954_732.las	LAS 1.2 without RGB
954_734.las	LAS 1.2 without RGB
954_736.las	LAS 1.2 without RGB
954_738.las	LAS 1.2 without RGB
954_740.las	LAS 1.2 without RGB
954_742.las	LAS 1.2 without RGB

2.1 Report on LAS Format (Tiled Data) - continued

File	LAS Format
954_744.las	LAS 1.2 without RGB
954_746.las	LAS 1.2 without RGB
954_748.las	LAS 1.2 without RGB
954_750.las	LAS 1.2 without RGB
954_752.las	LAS 1.2 without RGB
954_754.las	LAS 1.2 without RGB
954_756.las	LAS 1.2 without RGB
954_758.las	LAS 1.2 without RGB
954_760.las	LAS 1.2 without RGB
954_762.las	LAS 1.2 without RGB
954_764.las	LAS 1.2 without RGB
954_766.las	LAS 1.2 without RGB
954_768.las	LAS 1.2 without RGB
954_770.las	LAS 1.2 without RGB
954_772.las	LAS 1.2 without RGB
954_774.las	LAS 1.2 without RGB
954_776.las	LAS 1.2 without RGB
954_778.las	LAS 1.2 without RGB
954_780.las	LAS 1.2 without RGB
954_782.las	LAS 1.2 without RGB
954_784.las	LAS 1.2 without RGB
954_786.las	LAS 1.2 without RGB
954_788.las	LAS 1.2 without RGB
954_790.las	LAS 1.2 without RGB
954_792.las	LAS 1.2 without RGB
954_794.las	LAS 1.2 without RGB
954_796.las	LAS 1.2 without RGB
954_798.las	LAS 1.2 without RGB
954_800.las	LAS 1.2 without RGB
954_802.las	LAS 1.2 without RGB
954_804.las	LAS 1.2 without RGB
954_806.las	LAS 1.2 without RGB
954_808.las	LAS 1.2 without RGB
954_810.las	LAS 1.2 without RGB
954_812.las	LAS 1.2 without RGB
954_814.las	LAS 1.2 without RGB
954_816.las	LAS 1.2 without RGB
954_818.las	LAS 1.2 without RGB
956_702.las	LAS 1.2 without RGB
956_704.las	LAS 1.2 without RGB
956_706.las	LAS 1.2 without RGB
956_708.las	LAS 1.2 without RGB
956_710.las	LAS 1.2 without RGB
956_712.las	LAS 1.2 without RGB
956_714.las	LAS 1.2 without RGB
956_716.las	LAS 1.2 without RGB
956_718.las	LAS 1.2 without RGB
956_720.las	LAS 1.2 without RGB
956_722.las	LAS 1.2 without RGB

2.1 Report on LAS Format (Tiled Data) - continued

File	LAS Format
956_724.las	LAS 1.2 without RGB
956_726.las	LAS 1.2 without RGB
956_728.las	LAS 1.2 without RGB
956_730.las	LAS 1.2 without RGB
956_732.las	LAS 1.2 without RGB
956_734.las	LAS 1.2 without RGB
956_736.las	LAS 1.2 without RGB
956_738.las	LAS 1.2 without RGB
956_740.las	LAS 1.2 without RGB
956_742.las	LAS 1.2 without RGB
956_744.las	LAS 1.2 without RGB
956_746.las	LAS 1.2 without RGB
956_748.las	LAS 1.2 without RGB
956_750.las	LAS 1.2 without RGB
956_752.las	LAS 1.2 without RGB
956_754.las	LAS 1.2 without RGB
956_756.las	LAS 1.2 without RGB
956_758.las	LAS 1.2 without RGB
956_760.las	LAS 1.2 without RGB
956_762.las	LAS 1.2 without RGB
956_764.las	LAS 1.2 without RGB
956_766.las	LAS 1.2 without RGB
956_768.las	LAS 1.2 without RGB
956_770.las	LAS 1.2 without RGB
956_772.las	LAS 1.2 without RGB
956_774.las	LAS 1.2 without RGB
956_776.las	LAS 1.2 without RGB
956_778.las	LAS 1.2 without RGB
956_780.las	LAS 1.2 without RGB
956_782.las	LAS 1.2 without RGB
956_784.las	LAS 1.2 without RGB
956_786.las	LAS 1.2 without RGB
956_788.las	LAS 1.2 without RGB
956_790.las	LAS 1.2 without RGB
956_792.las	LAS 1.2 without RGB
956_794.las	LAS 1.2 without RGB
956_796.las	LAS 1.2 without RGB
956_798.las	LAS 1.2 without RGB
956_800.las	LAS 1.2 without RGB
956_802.las	LAS 1.2 without RGB
956_804.las	LAS 1.2 without RGB
956_806.las	LAS 1.2 without RGB
956_808.las	LAS 1.2 without RGB
956_810.las	LAS 1.2 without RGB
956_812.las	LAS 1.2 without RGB
956_814.las	LAS 1.2 without RGB
956_816.las	LAS 1.2 without RGB
956_818.las	LAS 1.2 without RGB
958_702.las	LAS 1.2 without RGB

2.1 Report on LAS Format (Tiled Data) - continued

File	LAS Format
958_704.las	LAS 1.2 without RGB
958_706.las	LAS 1.2 without RGB
958_708.las	LAS 1.2 without RGB
958_710.las	LAS 1.2 without RGB
958_712.las	LAS 1.2 without RGB
958_714.las	LAS 1.2 without RGB
958_716.las	LAS 1.2 without RGB
958_718.las	LAS 1.2 without RGB
958_720.las	LAS 1.2 without RGB
958_722.las	LAS 1.2 without RGB
958_724.las	LAS 1.2 without RGB
958_726.las	LAS 1.2 without RGB
958_728.las	LAS 1.2 without RGB
958_730.las	LAS 1.2 without RGB
958_732.las	LAS 1.2 without RGB
958_734.las	LAS 1.2 without RGB
958_736.las	LAS 1.2 without RGB
958_738.las	LAS 1.2 without RGB
958_740.las	LAS 1.2 without RGB
958_742.las	LAS 1.2 without RGB
958_744.las	LAS 1.2 without RGB
958_746.las	LAS 1.2 without RGB
958_748.las	LAS 1.2 without RGB
958_750.las	LAS 1.2 without RGB
958_752.las	LAS 1.2 without RGB
958_754.las	LAS 1.2 without RGB
958_756.las	LAS 1.2 without RGB
958_758.las	LAS 1.2 without RGB
958_760.las	LAS 1.2 without RGB
958_762.las	LAS 1.2 without RGB
958_764.las	LAS 1.2 without RGB
958_766.las	LAS 1.2 without RGB
958_768.las	LAS 1.2 without RGB
958_770.las	LAS 1.2 without RGB
958_772.las	LAS 1.2 without RGB
958_774.las	LAS 1.2 without RGB
958_776.las	LAS 1.2 without RGB
958_778.las	LAS 1.2 without RGB
958_780.las	LAS 1.2 without RGB
958_782.las	LAS 1.2 without RGB
958_784.las	LAS 1.2 without RGB
958_786.las	LAS 1.2 without RGB
958_788.las	LAS 1.2 without RGB
958_790.las	LAS 1.2 without RGB
958_792.las	LAS 1.2 without RGB
958_794.las	LAS 1.2 without RGB
958_796.las	LAS 1.2 without RGB
958_798.las	LAS 1.2 without RGB
958_800.las	LAS 1.2 without RGB

2.1 Report on LAS Format (Tiled Data) - continued

File	LAS Format
958_802.las	LAS 1.2 without RGB
958_804.las	LAS 1.2 without RGB
958_806.las	LAS 1.2 without RGB
958_808.las	LAS 1.2 without RGB
958_810.las	LAS 1.2 without RGB
958_812.las	LAS 1.2 without RGB
958_814.las	LAS 1.2 without RGB
958_816.las	LAS 1.2 without RGB
958_818.las	LAS 1.2 without RGB
960_702.las	LAS 1.2 without RGB
960_704.las	LAS 1.2 without RGB
960_706.las	LAS 1.2 without RGB
960_708.las	LAS 1.2 without RGB
960_710.las	LAS 1.2 without RGB
960_712.las	LAS 1.2 without RGB
960_714.las	LAS 1.2 without RGB
960_716.las	LAS 1.2 without RGB
960_718.las	LAS 1.2 without RGB
960_720.las	LAS 1.2 without RGB
960_722.las	LAS 1.2 without RGB
960_724.las	LAS 1.2 without RGB
960_726.las	LAS 1.2 without RGB
960_728.las	LAS 1.2 without RGB
960_730.las	LAS 1.2 without RGB
960_732.las	LAS 1.2 without RGB
960_734.las	LAS 1.2 without RGB
960_736.las	LAS 1.2 without RGB
960_738.las	LAS 1.2 without RGB
960_740.las	LAS 1.2 without RGB
960_742.las	LAS 1.2 without RGB
960_744.las	LAS 1.2 without RGB
960_746.las	LAS 1.2 without RGB
960_748.las	LAS 1.2 without RGB
960_750.las	LAS 1.2 without RGB
960_752.las	LAS 1.2 without RGB
960_754.las	LAS 1.2 without RGB
960_756.las	LAS 1.2 without RGB
960_758.las	LAS 1.2 without RGB
960_760.las	LAS 1.2 without RGB
960_762.las	LAS 1.2 without RGB
960_764.las	LAS 1.2 without RGB
960_766.las	LAS 1.2 without RGB
960_768.las	LAS 1.2 without RGB
960_770.las	LAS 1.2 without RGB
960_772.las	LAS 1.2 without RGB
960_774.las	LAS 1.2 without RGB
960_776.las	LAS 1.2 without RGB
960_778.las	LAS 1.2 without RGB
960_780.las	LAS 1.2 without RGB

2.1 Report on LAS Format (Tiled Data) - continued

File	LAS Format
960_782.las	LAS 1.2 without RGB
960_784.las	LAS 1.2 without RGB
960_786.las	LAS 1.2 without RGB
960_788.las	LAS 1.2 without RGB
960_790.las	LAS 1.2 without RGB
960_792.las	LAS 1.2 without RGB
960_794.las	LAS 1.2 without RGB
960_796.las	LAS 1.2 without RGB
960_798.las	LAS 1.2 without RGB
960_800.las	LAS 1.2 without RGB
960_802.las	LAS 1.2 without RGB
960_804.las	LAS 1.2 without RGB
960_806.las	LAS 1.2 without RGB
960_808.las	LAS 1.2 without RGB
960_810.las	LAS 1.2 without RGB
960_812.las	LAS 1.2 without RGB
960_814.las	LAS 1.2 without RGB
960_816.las	LAS 1.2 without RGB
960_818.las	LAS 1.2 without RGB
962_702.las	LAS 1.2 without RGB
962_704.las	LAS 1.2 without RGB
962_706.las	LAS 1.2 without RGB
962_708.las	LAS 1.2 without RGB
962_710.las	LAS 1.2 without RGB
962_712.las	LAS 1.2 without RGB
962_714.las	LAS 1.2 without RGB
962_716.las	LAS 1.2 without RGB
962_718.las	LAS 1.2 without RGB
962_720.las	LAS 1.2 without RGB
962_722.las	LAS 1.2 without RGB
962_724.las	LAS 1.2 without RGB
962_726.las	LAS 1.2 without RGB
962_728.las	LAS 1.2 without RGB
962_730.las	LAS 1.2 without RGB
962_732.las	LAS 1.2 without RGB
962_734.las	LAS 1.2 without RGB
962_736.las	LAS 1.2 without RGB
962_738.las	LAS 1.2 without RGB
962_740.las	LAS 1.2 without RGB
962_742.las	LAS 1.2 without RGB
962_744.las	LAS 1.2 without RGB
962_746.las	LAS 1.2 without RGB
962_748.las	LAS 1.2 without RGB
962_750.las	LAS 1.2 without RGB
962_752.las	LAS 1.2 without RGB
962_754.las	LAS 1.2 without RGB
962_756.las	LAS 1.2 without RGB
962_758.las	LAS 1.2 without RGB
962_760.las	LAS 1.2 without RGB

2.1 Report on LAS Format (Tiled Data) - continued

File	LAS Format
962_762.las	LAS 1.2 without RGB
962_764.las	LAS 1.2 without RGB
962_766.las	LAS 1.2 without RGB
962_768.las	LAS 1.2 without RGB
962_770.las	LAS 1.2 without RGB
962_772.las	LAS 1.2 without RGB
962_774.las	LAS 1.2 without RGB
962_776.las	LAS 1.2 without RGB
962_778.las	LAS 1.2 without RGB
962_780.las	LAS 1.2 without RGB
962_782.las	LAS 1.2 without RGB
962_784.las	LAS 1.2 without RGB
962_786.las	LAS 1.2 without RGB
962_788.las	LAS 1.2 without RGB
962_790.las	LAS 1.2 without RGB
962_792.las	LAS 1.2 without RGB
962_794.las	LAS 1.2 without RGB
962_796.las	LAS 1.2 without RGB
962_798.las	LAS 1.2 without RGB
962_800.las	LAS 1.2 without RGB
962_802.las	LAS 1.2 without RGB
962_804.las	LAS 1.2 without RGB
962_806.las	LAS 1.2 without RGB
962_808.las	LAS 1.2 without RGB
962_810.las	LAS 1.2 without RGB
962_812.las	LAS 1.2 without RGB
962_814.las	LAS 1.2 without RGB
962_816.las	LAS 1.2 without RGB
962_818.las	LAS 1.2 without RGB
964_702.las	LAS 1.2 without RGB
964_704.las	LAS 1.2 without RGB
964_706.las	LAS 1.2 without RGB
964_708.las	LAS 1.2 without RGB
964_710.las	LAS 1.2 without RGB
964_712.las	LAS 1.2 without RGB
964_714.las	LAS 1.2 without RGB
964_716.las	LAS 1.2 without RGB
964_718.las	LAS 1.2 without RGB
964_720.las	LAS 1.2 without RGB
964_722.las	LAS 1.2 without RGB
964_724.las	LAS 1.2 without RGB
964_726.las	LAS 1.2 without RGB
964_728.las	LAS 1.2 without RGB
964_730.las	LAS 1.2 without RGB
964_732.las	LAS 1.2 without RGB
964_734.las	LAS 1.2 without RGB
964_736.las	LAS 1.2 without RGB
964_738.las	LAS 1.2 without RGB
964_740.las	LAS 1.2 without RGB

2.1 Report on LAS Format (Tiled Data) - continued

File	LAS Format
964_742.las	LAS 1.2 without RGB
964_744.las	LAS 1.2 without RGB
964_746.las	LAS 1.2 without RGB
964_748.las	LAS 1.2 without RGB
964_750.las	LAS 1.2 without RGB
964_752.las	LAS 1.2 without RGB
964_754.las	LAS 1.2 without RGB
964_756.las	LAS 1.2 without RGB
964_758.las	LAS 1.2 without RGB
964_760.las	LAS 1.2 without RGB
964_762.las	LAS 1.2 without RGB
964_764.las	LAS 1.2 without RGB
964_766.las	LAS 1.2 without RGB
964_768.las	LAS 1.2 without RGB
964_770.las	LAS 1.2 without RGB
964_772.las	LAS 1.2 without RGB
964_774.las	LAS 1.2 without RGB
964_776.las	LAS 1.2 without RGB
964_778.las	LAS 1.2 without RGB
964_780.las	LAS 1.2 without RGB
964_782.las	LAS 1.2 without RGB
964_784.las	LAS 1.2 without RGB
964_786.las	LAS 1.2 without RGB
964_788.las	LAS 1.2 without RGB
964_790.las	LAS 1.2 without RGB
964_792.las	LAS 1.2 without RGB
964_794.las	LAS 1.2 without RGB
964_796.las	LAS 1.2 without RGB
964_798.las	LAS 1.2 without RGB
964_800.las	LAS 1.2 without RGB
964_802.las	LAS 1.2 without RGB
964_804.las	LAS 1.2 without RGB
964_806.las	LAS 1.2 without RGB
964_808.las	LAS 1.2 without RGB
964_810.las	LAS 1.2 without RGB
964_812.las	LAS 1.2 without RGB
964_814.las	LAS 1.2 without RGB
964_816.las	LAS 1.2 without RGB
964_818.las	LAS 1.2 without RGB
966_702.las	LAS 1.2 without RGB
966_704.las	LAS 1.2 without RGB
966_706.las	LAS 1.2 without RGB
966_708.las	LAS 1.2 without RGB
966_710.las	LAS 1.2 without RGB
966_712.las	LAS 1.2 without RGB
966_714.las	LAS 1.2 without RGB
966_716.las	LAS 1.2 without RGB
966_718.las	LAS 1.2 without RGB
966_720.las	LAS 1.2 without RGB

2.1 Report on LAS Format (Tiled Data) - continued

File	LAS Format
966_722.las	LAS 1.2 without RGB
966_724.las	LAS 1.2 without RGB
966_726.las	LAS 1.2 without RGB
966_728.las	LAS 1.2 without RGB
966_730.las	LAS 1.2 without RGB
966_732.las	LAS 1.2 without RGB
966_734.las	LAS 1.2 without RGB
966_736.las	LAS 1.2 without RGB
966_738.las	LAS 1.2 without RGB
966_740.las	LAS 1.2 without RGB
966_742.las	LAS 1.2 without RGB
966_744.las	LAS 1.2 without RGB
966_746.las	LAS 1.2 without RGB
966_748.las	LAS 1.2 without RGB
966_750.las	LAS 1.2 without RGB
966_752.las	LAS 1.2 without RGB
966_754.las	LAS 1.2 without RGB
966_756.las	LAS 1.2 without RGB
966_758.las	LAS 1.2 without RGB
966_760.las	LAS 1.2 without RGB
966_762.las	LAS 1.2 without RGB
966_764.las	LAS 1.2 without RGB
966_766.las	LAS 1.2 without RGB
966_768.las	LAS 1.2 without RGB
966_770.las	LAS 1.2 without RGB
966_772.las	LAS 1.2 without RGB
966_774.las	LAS 1.2 without RGB
966_776.las	LAS 1.2 without RGB
966_778.las	LAS 1.2 without RGB
966_780.las	LAS 1.2 without RGB
966_782.las	LAS 1.2 without RGB
966_784.las	LAS 1.2 without RGB
966_786.las	LAS 1.2 without RGB
966_788.las	LAS 1.2 without RGB
966_790.las	LAS 1.2 without RGB
966_792.las	LAS 1.2 without RGB
966_794.las	LAS 1.2 without RGB
966_796.las	LAS 1.2 without RGB
966_798.las	LAS 1.2 without RGB
966_800.las	LAS 1.2 without RGB
966_802.las	LAS 1.2 without RGB
966_804.las	LAS 1.2 without RGB
966_806.las	LAS 1.2 without RGB
966_808.las	LAS 1.2 without RGB
966_810.las	LAS 1.2 without RGB
966_812.las	LAS 1.2 without RGB
966_814.las	LAS 1.2 without RGB
966_816.las	LAS 1.2 without RGB
966_818.las	LAS 1.2 without RGB

2.1 Report on LAS Format (Tiled Data) - continued

File	LAS Format
968_702.las	LAS 1.2 without RGB
968_704.las	LAS 1.2 without RGB
968_706.las	LAS 1.2 without RGB
968_708.las	LAS 1.2 without RGB
968_710.las	LAS 1.2 without RGB
968_712.las	LAS 1.2 without RGB
968_714.las	LAS 1.2 without RGB
968_716.las	LAS 1.2 without RGB
968_718.las	LAS 1.2 without RGB
968_720.las	LAS 1.2 without RGB
968_722.las	LAS 1.2 without RGB
968_724.las	LAS 1.2 without RGB
968_726.las	LAS 1.2 without RGB
968_728.las	LAS 1.2 without RGB
968_730.las	LAS 1.2 without RGB
968_732.las	LAS 1.2 without RGB
968_734.las	LAS 1.2 without RGB
968_736.las	LAS 1.2 without RGB
968_738.las	LAS 1.2 without RGB
968_740.las	LAS 1.2 without RGB
968_742.las	LAS 1.2 without RGB
968_744.las	LAS 1.2 without RGB
968_746.las	LAS 1.2 without RGB
968_748.las	LAS 1.2 without RGB
968_750.las	LAS 1.2 without RGB
968_752.las	LAS 1.2 without RGB
968_754.las	LAS 1.2 without RGB
968_756.las	LAS 1.2 without RGB
968_758.las	LAS 1.2 without RGB
968_760.las	LAS 1.2 without RGB
968_762.las	LAS 1.2 without RGB
968_764.las	LAS 1.2 without RGB
968_766.las	LAS 1.2 without RGB
968_768.las	LAS 1.2 without RGB
968_770.las	LAS 1.2 without RGB
968_772.las	LAS 1.2 without RGB
968_774.las	LAS 1.2 without RGB
968_776.las	LAS 1.2 without RGB
968_778.las	LAS 1.2 without RGB
968_780.las	LAS 1.2 without RGB
968_782.las	LAS 1.2 without RGB
968_784.las	LAS 1.2 without RGB
968_786.las	LAS 1.2 without RGB
968_788.las	LAS 1.2 without RGB
968_790.las	LAS 1.2 without RGB
968_792.las	LAS 1.2 without RGB
968_794.las	LAS 1.2 without RGB
968_796.las	LAS 1.2 without RGB
968_798.las	LAS 1.2 without RGB

2.1 Report on LAS Format (Tiled Data) - continued

File	LAS Format
968_800.las	LAS 1.2 without RGB
968_802.las	LAS 1.2 without RGB
968_804.las	LAS 1.2 without RGB
968_806.las	LAS 1.2 without RGB
968_808.las	LAS 1.2 without RGB
968_810.las	LAS 1.2 without RGB
968_812.las	LAS 1.2 without RGB
968_814.las	LAS 1.2 without RGB
968_816.las	LAS 1.2 without RGB
968_818.las	LAS 1.2 without RGB
970_702.las	LAS 1.2 without RGB
970_704.las	LAS 1.2 without RGB
970_706.las	LAS 1.2 without RGB
970_708.las	LAS 1.2 without RGB
970_710.las	LAS 1.2 without RGB
970_712.las	LAS 1.2 without RGB
970_714.las	LAS 1.2 without RGB
970_716.las	LAS 1.2 without RGB
970_718.las	LAS 1.2 without RGB
970_720.las	LAS 1.2 without RGB
970_722.las	LAS 1.2 without RGB
970_724.las	LAS 1.2 without RGB
970_726.las	LAS 1.2 without RGB
970_728.las	LAS 1.2 without RGB
970_730.las	LAS 1.2 without RGB
970_732.las	LAS 1.2 without RGB
970_734.las	LAS 1.2 without RGB
970_736.las	LAS 1.2 without RGB
970_738.las	LAS 1.2 without RGB
970_740.las	LAS 1.2 without RGB
970_742.las	LAS 1.2 without RGB
970_744.las	LAS 1.2 without RGB
970_746.las	LAS 1.2 without RGB
970_748.las	LAS 1.2 without RGB
970_750.las	LAS 1.2 without RGB
970_752.las	LAS 1.2 without RGB
970_754.las	LAS 1.2 without RGB
970_756.las	LAS 1.2 without RGB
970_758.las	LAS 1.2 without RGB
970_760.las	LAS 1.2 without RGB
970_762.las	LAS 1.2 without RGB
970_764.las	LAS 1.2 without RGB
970_766.las	LAS 1.2 without RGB
970_768.las	LAS 1.2 without RGB
970_770.las	LAS 1.2 without RGB
970_772.las	LAS 1.2 without RGB
970_774.las	LAS 1.2 without RGB
970_776.las	LAS 1.2 without RGB
970_778.las	LAS 1.2 without RGB

2.1 Report on LAS Format (Tiled Data) - continued

File	LAS Format
970_780.las	LAS 1.2 without RGB
970_782.las	LAS 1.2 without RGB
970_784.las	LAS 1.2 without RGB
970_786.las	LAS 1.2 without RGB
970_788.las	LAS 1.2 without RGB
970_790.las	LAS 1.2 without RGB
970_792.las	LAS 1.2 without RGB
970_794.las	LAS 1.2 without RGB
970_796.las	LAS 1.2 without RGB
970_798.las	LAS 1.2 without RGB
970_800.las	LAS 1.2 without RGB
970_802.las	LAS 1.2 without RGB
970_804.las	LAS 1.2 without RGB
970_806.las	LAS 1.2 without RGB
970_808.las	LAS 1.2 without RGB
970_810.las	LAS 1.2 without RGB
970_812.las	LAS 1.2 without RGB
970_814.las	LAS 1.2 without RGB
970_816.las	LAS 1.2 without RGB
970_818.las	LAS 1.2 without RGB
972_702.las	LAS 1.2 without RGB
972_704.las	LAS 1.2 without RGB
972_706.las	LAS 1.2 without RGB
972_708.las	LAS 1.2 without RGB
972_710.las	LAS 1.2 without RGB
972_712.las	LAS 1.2 without RGB
972_714.las	LAS 1.2 without RGB
972_716.las	LAS 1.2 without RGB
972_718.las	LAS 1.2 without RGB
972_720.las	LAS 1.2 without RGB
972_722.las	LAS 1.2 without RGB
972_724.las	LAS 1.2 without RGB
972_726.las	LAS 1.2 without RGB
972_728.las	LAS 1.2 without RGB
972_730.las	LAS 1.2 without RGB
972_732.las	LAS 1.2 without RGB
972_734.las	LAS 1.2 without RGB
972_736.las	LAS 1.2 without RGB
972_738.las	LAS 1.2 without RGB
972_740.las	LAS 1.2 without RGB
972_742.las	LAS 1.2 without RGB
972_744.las	LAS 1.2 without RGB
972_746.las	LAS 1.2 without RGB
972_748.las	LAS 1.2 without RGB
972_750.las	LAS 1.2 without RGB
972_752.las	LAS 1.2 without RGB
972_754.las	LAS 1.2 without RGB
972_756.las	LAS 1.2 without RGB
972_758.las	LAS 1.2 without RGB

2.1 Report on LAS Format (Tiled Data) - continued

File	LAS Format
972_760.las	LAS 1.2 without RGB
972_762.las	LAS 1.2 without RGB
972_764.las	LAS 1.2 without RGB
972_766.las	LAS 1.2 without RGB
972_768.las	LAS 1.2 without RGB
972_770.las	LAS 1.2 without RGB
972_772.las	LAS 1.2 without RGB
972_774.las	LAS 1.2 without RGB
972_776.las	LAS 1.2 without RGB
972_778.las	LAS 1.2 without RGB
972_780.las	LAS 1.2 without RGB
972_782.las	LAS 1.2 without RGB
972_784.las	LAS 1.2 without RGB
972_786.las	LAS 1.2 without RGB
972_788.las	LAS 1.2 without RGB
972_790.las	LAS 1.2 without RGB
972_792.las	LAS 1.2 without RGB
972_794.las	LAS 1.2 without RGB
972_796.las	LAS 1.2 without RGB
972_798.las	LAS 1.2 without RGB
972_800.las	LAS 1.2 without RGB
972_802.las	LAS 1.2 without RGB
972_804.las	LAS 1.2 without RGB
972_806.las	LAS 1.2 without RGB
972_808.las	LAS 1.2 without RGB
972_810.las	LAS 1.2 without RGB
972_812.las	LAS 1.2 without RGB
972_814.las	LAS 1.2 without RGB
972_816.las	LAS 1.2 without RGB
972_818.las	LAS 1.2 without RGB
974_702.las	LAS 1.2 without RGB
974_704.las	LAS 1.2 without RGB
974_706.las	LAS 1.2 without RGB
974_708.las	LAS 1.2 without RGB
974_710.las	LAS 1.2 without RGB
974_712.las	LAS 1.2 without RGB
974_714.las	LAS 1.2 without RGB
974_716.las	LAS 1.2 without RGB
974_718.las	LAS 1.2 without RGB
974_720.las	LAS 1.2 without RGB
974_722.las	LAS 1.2 without RGB
974_724.las	LAS 1.2 without RGB
974_726.las	LAS 1.2 without RGB
974_728.las	LAS 1.2 without RGB
974_730.las	LAS 1.2 without RGB
974_732.las	LAS 1.2 without RGB
974_734.las	LAS 1.2 without RGB
974_736.las	LAS 1.2 without RGB
974_738.las	LAS 1.2 without RGB

2.1 Report on LAS Format (Tiled Data) - continued

File	LAS Format
974_740.las	LAS 1.2 without RGB
974_742.las	LAS 1.2 without RGB
974_744.las	LAS 1.2 without RGB
974_746.las	LAS 1.2 without RGB
974_748.las	LAS 1.2 without RGB
974_750.las	LAS 1.2 without RGB
974_752.las	LAS 1.2 without RGB
974_754.las	LAS 1.2 without RGB
974_756.las	LAS 1.2 without RGB
974_758.las	LAS 1.2 without RGB
974_760.las	LAS 1.2 without RGB
974_762.las	LAS 1.2 without RGB
974_764.las	LAS 1.2 without RGB
974_766.las	LAS 1.2 without RGB
974_768.las	LAS 1.2 without RGB
974_770.las	LAS 1.2 without RGB
974_772.las	LAS 1.2 without RGB
974_774.las	LAS 1.2 without RGB
974_776.las	LAS 1.2 without RGB
974_778.las	LAS 1.2 without RGB
974_780.las	LAS 1.2 without RGB
974_782.las	LAS 1.2 without RGB
974_784.las	LAS 1.2 without RGB
974_786.las	LAS 1.2 without RGB
974_788.las	LAS 1.2 without RGB
974_790.las	LAS 1.2 without RGB
974_792.las	LAS 1.2 without RGB
974_794.las	LAS 1.2 without RGB
974_796.las	LAS 1.2 without RGB
974_798.las	LAS 1.2 without RGB
974_800.las	LAS 1.2 without RGB
974_802.las	LAS 1.2 without RGB
974_804.las	LAS 1.2 without RGB
974_806.las	LAS 1.2 without RGB
974_808.las	LAS 1.2 without RGB
974_810.las	LAS 1.2 without RGB
974_812.las	LAS 1.2 without RGB
974_814.las	LAS 1.2 without RGB
974_816.las	LAS 1.2 without RGB
974_818.las	LAS 1.2 without RGB
976_702.las	LAS 1.2 without RGB
976_704.las	LAS 1.2 without RGB
976_706.las	LAS 1.2 without RGB
976_708.las	LAS 1.2 without RGB
976_710.las	LAS 1.2 without RGB
976_712.las	LAS 1.2 without RGB
976_714.las	LAS 1.2 without RGB
976_716.las	LAS 1.2 without RGB
976_718.las	LAS 1.2 without RGB

2.1 Report on LAS Format (Tiled Data) - continued

File	LAS Format
976_720.las	LAS 1.2 without RGB
976_722.las	LAS 1.2 without RGB
976_724.las	LAS 1.2 without RGB
976_726.las	LAS 1.2 without RGB
976_728.las	LAS 1.2 without RGB
976_730.las	LAS 1.2 without RGB
976_732.las	LAS 1.2 without RGB
976_734.las	LAS 1.2 without RGB
976_736.las	LAS 1.2 without RGB
976_738.las	LAS 1.2 without RGB
976_740.las	LAS 1.2 without RGB
976_742.las	LAS 1.2 without RGB
976_744.las	LAS 1.2 without RGB
976_746.las	LAS 1.2 without RGB
976_748.las	LAS 1.2 without RGB
976_750.las	LAS 1.2 without RGB
976_752.las	LAS 1.2 without RGB
976_754.las	LAS 1.2 without RGB
976_756.las	LAS 1.2 without RGB
976_758.las	LAS 1.2 without RGB
976_760.las	LAS 1.2 without RGB
976_762.las	LAS 1.2 without RGB
976_764.las	LAS 1.2 without RGB
976_766.las	LAS 1.2 without RGB
976_768.las	LAS 1.2 without RGB
976_770.las	LAS 1.2 without RGB
976_772.las	LAS 1.2 without RGB
976_774.las	LAS 1.2 without RGB
976_776.las	LAS 1.2 without RGB
976_778.las	LAS 1.2 without RGB
976_780.las	LAS 1.2 without RGB
976_782.las	LAS 1.2 without RGB
976_784.las	LAS 1.2 without RGB
976_786.las	LAS 1.2 without RGB
976_788.las	LAS 1.2 without RGB
976_790.las	LAS 1.2 without RGB
976_792.las	LAS 1.2 without RGB
976_794.las	LAS 1.2 without RGB
976_796.las	LAS 1.2 without RGB
976_798.las	LAS 1.2 without RGB
976_800.las	LAS 1.2 without RGB
976_802.las	LAS 1.2 without RGB
976_804.las	LAS 1.2 without RGB
976_806.las	LAS 1.2 without RGB
976_808.las	LAS 1.2 without RGB
976_810.las	LAS 1.2 without RGB
976_812.las	LAS 1.2 without RGB
976_814.las	LAS 1.2 without RGB
976_816.las	LAS 1.2 without RGB

2.1 Report on LAS Format (Tiled Data) - continued

File	LAS Format
976_818.las	LAS 1.2 without RGB
978_702.las	LAS 1.2 without RGB
978_704.las	LAS 1.2 without RGB
978_706.las	LAS 1.2 without RGB
978_708.las	LAS 1.2 without RGB
978_710.las	LAS 1.2 without RGB
978_712.las	LAS 1.2 without RGB
978_714.las	LAS 1.2 without RGB
978_716.las	LAS 1.2 without RGB
978_718.las	LAS 1.2 without RGB
978_720.las	LAS 1.2 without RGB
978_722.las	LAS 1.2 without RGB
978_724.las	LAS 1.2 without RGB
978_726.las	LAS 1.2 without RGB
978_728.las	LAS 1.2 without RGB
978_730.las	LAS 1.2 without RGB
978_732.las	LAS 1.2 without RGB
978_734.las	LAS 1.2 without RGB
978_736.las	LAS 1.2 without RGB
978_738.las	LAS 1.2 without RGB
978_740.las	LAS 1.2 without RGB
978_742.las	LAS 1.2 without RGB
978_744.las	LAS 1.2 without RGB
978_746.las	LAS 1.2 without RGB
978_748.las	LAS 1.2 without RGB
978_750.las	LAS 1.2 without RGB
978_752.las	LAS 1.2 without RGB
978_754.las	LAS 1.2 without RGB
978_756.las	LAS 1.2 without RGB
978_758.las	LAS 1.2 without RGB
978_760.las	LAS 1.2 without RGB
978_762.las	LAS 1.2 without RGB
978_764.las	LAS 1.2 without RGB
978_766.las	LAS 1.2 without RGB
978_768.las	LAS 1.2 without RGB
978_770.las	LAS 1.2 without RGB
978_772.las	LAS 1.2 without RGB
978_774.las	LAS 1.2 without RGB
978_776.las	LAS 1.2 without RGB
978_778.las	LAS 1.2 without RGB
978_780.las	LAS 1.2 without RGB
978_782.las	LAS 1.2 without RGB
978_784.las	LAS 1.2 without RGB
978_786.las	LAS 1.2 without RGB
978_788.las	LAS 1.2 without RGB
978_790.las	LAS 1.2 without RGB
978_792.las	LAS 1.2 without RGB
978_794.las	LAS 1.2 without RGB
978_796.las	LAS 1.2 without RGB

2.1 Report on LAS Format (Tiled Data) - continued

File	LAS Format
978_798.las	LAS 1.2 without RGB
978_800.las	LAS 1.2 without RGB
978_802.las	LAS 1.2 without RGB
978_804.las	LAS 1.2 without RGB
978_806.las	LAS 1.2 without RGB
978_808.las	LAS 1.2 without RGB
978_810.las	LAS 1.2 without RGB
978_812.las	LAS 1.2 without RGB
978_814.las	LAS 1.2 without RGB
978_816.las	LAS 1.2 without RGB
978_818.las	LAS 1.2 without RGB
980_702.las	LAS 1.2 without RGB
980_704.las	LAS 1.2 without RGB
980_706.las	LAS 1.2 without RGB
980_708.las	LAS 1.2 without RGB
980_710.las	LAS 1.2 without RGB
980_712.las	LAS 1.2 without RGB
980_714.las	LAS 1.2 without RGB
980_716.las	LAS 1.2 without RGB
980_718.las	LAS 1.2 without RGB
980_720.las	LAS 1.2 without RGB
980_722.las	LAS 1.2 without RGB
980_724.las	LAS 1.2 without RGB
980_726.las	LAS 1.2 without RGB
980_728.las	LAS 1.2 without RGB
980_730.las	LAS 1.2 without RGB
980_732.las	LAS 1.2 without RGB
980_734.las	LAS 1.2 without RGB
980_736.las	LAS 1.2 without RGB
980_738.las	LAS 1.2 without RGB
980_740.las	LAS 1.2 without RGB
980_742.las	LAS 1.2 without RGB
980_744.las	LAS 1.2 without RGB
980_746.las	LAS 1.2 without RGB
980_748.las	LAS 1.2 without RGB
980_750.las	LAS 1.2 without RGB
980_752.las	LAS 1.2 without RGB
980_754.las	LAS 1.2 without RGB
980_756.las	LAS 1.2 without RGB
980_758.las	LAS 1.2 without RGB
980_760.las	LAS 1.2 without RGB
980_762.las	LAS 1.2 without RGB
980_764.las	LAS 1.2 without RGB
980_766.las	LAS 1.2 without RGB
980_768.las	LAS 1.2 without RGB
980_770.las	LAS 1.2 without RGB
980_772.las	LAS 1.2 without RGB
980_774.las	LAS 1.2 without RGB
980_776.las	LAS 1.2 without RGB

2.1 Report on LAS Format (Tiled Data) - continued

File	LAS Format
980_778.las	LAS 1.2 without RGB
980_780.las	LAS 1.2 without RGB
980_782.las	LAS 1.2 without RGB
980_784.las	LAS 1.2 without RGB
980_786.las	LAS 1.2 without RGB
980_788.las	LAS 1.2 without RGB
980_790.las	LAS 1.2 without RGB
980_792.las	LAS 1.2 without RGB
980_794.las	LAS 1.2 without RGB
980_796.las	LAS 1.2 without RGB
982_702.las	LAS 1.2 without RGB
982_704.las	LAS 1.2 without RGB
982_706.las	LAS 1.2 without RGB
982_708.las	LAS 1.2 without RGB
982_710.las	LAS 1.2 without RGB
982_712.las	LAS 1.2 without RGB
982_714.las	LAS 1.2 without RGB
982_716.las	LAS 1.2 without RGB
982_718.las	LAS 1.2 without RGB
982_720.las	LAS 1.2 without RGB
982_722.las	LAS 1.2 without RGB
982_724.las	LAS 1.2 without RGB
982_726.las	LAS 1.2 without RGB
982_728.las	LAS 1.2 without RGB
982_730.las	LAS 1.2 without RGB
982_732.las	LAS 1.2 without RGB
982_734.las	LAS 1.2 without RGB
982_736.las	LAS 1.2 without RGB
982_738.las	LAS 1.2 without RGB
982_740.las	LAS 1.2 without RGB
982_742.las	LAS 1.2 without RGB
982_744.las	LAS 1.2 without RGB
982_746.las	LAS 1.2 without RGB
982_748.las	LAS 1.2 without RGB
982_750.las	LAS 1.2 without RGB
982_752.las	LAS 1.2 without RGB
982_754.las	LAS 1.2 without RGB
982_756.las	LAS 1.2 without RGB
982_758.las	LAS 1.2 without RGB
982_760.las	LAS 1.2 without RGB
982_762.las	LAS 1.2 without RGB
982_764.las	LAS 1.2 without RGB
982_766.las	LAS 1.2 without RGB
982_768.las	LAS 1.2 without RGB
982_770.las	LAS 1.2 without RGB
982_772.las	LAS 1.2 without RGB
982_774.las	LAS 1.2 without RGB
982_776.las	LAS 1.2 without RGB
982_778.las	LAS 1.2 without RGB

2.1 Report on LAS Format (Tiled Data) - continued

File	LAS Format
982_780.las	LAS 1.2 without RGB
982_782.las	LAS 1.2 without RGB
982_784.las	LAS 1.2 without RGB
982_786.las	LAS 1.2 without RGB
982_788.las	LAS 1.2 without RGB
982_790.las	LAS 1.2 without RGB
982_792.las	LAS 1.2 without RGB
982_794.las	LAS 1.2 without RGB
982_796.las	LAS 1.2 without RGB
984_702.las	LAS 1.2 without RGB
984_704.las	LAS 1.2 without RGB
984_706.las	LAS 1.2 without RGB
984_708.las	LAS 1.2 without RGB
984_710.las	LAS 1.2 without RGB
984_712.las	LAS 1.2 without RGB
984_714.las	LAS 1.2 without RGB
984_716.las	LAS 1.2 without RGB
984_718.las	LAS 1.2 without RGB
984_720.las	LAS 1.2 without RGB
984_722.las	LAS 1.2 without RGB
984_724.las	LAS 1.2 without RGB
984_726.las	LAS 1.2 without RGB
984_728.las	LAS 1.2 without RGB
984_730.las	LAS 1.2 without RGB
984_732.las	LAS 1.2 without RGB
984_734.las	LAS 1.2 without RGB
984_736.las	LAS 1.2 without RGB
984_738.las	LAS 1.2 without RGB
984_740.las	LAS 1.2 without RGB
984_742.las	LAS 1.2 without RGB
984_744.las	LAS 1.2 without RGB
984_746.las	LAS 1.2 without RGB
984_748.las	LAS 1.2 without RGB
984_750.las	LAS 1.2 without RGB
984_752.las	LAS 1.2 without RGB
984_754.las	LAS 1.2 without RGB
984_756.las	LAS 1.2 without RGB
984_758.las	LAS 1.2 without RGB
984_760.las	LAS 1.2 without RGB
984_762.las	LAS 1.2 without RGB
984_764.las	LAS 1.2 without RGB
984_766.las	LAS 1.2 without RGB
984_768.las	LAS 1.2 without RGB
984_770.las	LAS 1.2 without RGB
984_772.las	LAS 1.2 without RGB
984_774.las	LAS 1.2 without RGB
984_776.las	LAS 1.2 without RGB
984_778.las	LAS 1.2 without RGB
984_780.las	LAS 1.2 without RGB

2.1 Report on LAS Format (Tiled Data) - continued

File	LAS Format
984_782.las	LAS 1.2 without RGB
984_784.las	LAS 1.2 without RGB
984_786.las	LAS 1.2 without RGB
984_788.las	LAS 1.2 without RGB
984_790.las	LAS 1.2 without RGB
984_792.las	LAS 1.2 without RGB
984_794.las	LAS 1.2 without RGB
984_796.las	LAS 1.2 without RGB
986_702.las	LAS 1.2 without RGB
986_704.las	LAS 1.2 without RGB
986_706.las	LAS 1.2 without RGB
986_708.las	LAS 1.2 without RGB
986_710.las	LAS 1.2 without RGB
986_712.las	LAS 1.2 without RGB
986_714.las	LAS 1.2 without RGB
986_716.las	LAS 1.2 without RGB
986_718.las	LAS 1.2 without RGB
986_720.las	LAS 1.2 without RGB
986_722.las	LAS 1.2 without RGB
986_724.las	LAS 1.2 without RGB
986_726.las	LAS 1.2 without RGB
986_728.las	LAS 1.2 without RGB
986_730.las	LAS 1.2 without RGB
986_732.las	LAS 1.2 without RGB
986_734.las	LAS 1.2 without RGB
986_736.las	LAS 1.2 without RGB
986_738.las	LAS 1.2 without RGB
986_740.las	LAS 1.2 without RGB
986_742.las	LAS 1.2 without RGB
986_744.las	LAS 1.2 without RGB
986_746.las	LAS 1.2 without RGB
986_748.las	LAS 1.2 without RGB
986_750.las	LAS 1.2 without RGB
986_752.las	LAS 1.2 without RGB
986_754.las	LAS 1.2 without RGB
986_756.las	LAS 1.2 without RGB
986_758.las	LAS 1.2 without RGB
986_760.las	LAS 1.2 without RGB
986_762.las	LAS 1.2 without RGB
986_764.las	LAS 1.2 without RGB
986_766.las	LAS 1.2 without RGB
986_768.las	LAS 1.2 without RGB
986_770.las	LAS 1.2 without RGB
986_772.las	LAS 1.2 without RGB
986_774.las	LAS 1.2 without RGB
986_776.las	LAS 1.2 without RGB
986_778.las	LAS 1.2 without RGB
986_780.las	LAS 1.2 without RGB
986_782.las	LAS 1.2 without RGB

2.1 Report on LAS Format (Tiled Data) - continued

File	LAS Format
986_784.las	LAS 1.2 without RGB
986_786.las	LAS 1.2 without RGB
986_788.las	LAS 1.2 without RGB
986_790.las	LAS 1.2 without RGB
986_792.las	LAS 1.2 without RGB
986_794.las	LAS 1.2 without RGB
986_796.las	LAS 1.2 without RGB
988_702.las	LAS 1.2 without RGB
988_704.las	LAS 1.2 without RGB
988_706.las	LAS 1.2 without RGB
988_708.las	LAS 1.2 without RGB
988_710.las	LAS 1.2 without RGB
988_712.las	LAS 1.2 without RGB
988_714.las	LAS 1.2 without RGB
988_716.las	LAS 1.2 without RGB
988_718.las	LAS 1.2 without RGB
988_720.las	LAS 1.2 without RGB
988_722.las	LAS 1.2 without RGB
988_724.las	LAS 1.2 without RGB
988_726.las	LAS 1.2 without RGB
988_728.las	LAS 1.2 without RGB
988_730.las	LAS 1.2 without RGB
988_732.las	LAS 1.2 without RGB
988_734.las	LAS 1.2 without RGB
988_736.las	LAS 1.2 without RGB
988_738.las	LAS 1.2 without RGB
988_740.las	LAS 1.2 without RGB
988_742.las	LAS 1.2 without RGB
988_744.las	LAS 1.2 without RGB
988_746.las	LAS 1.2 without RGB
988_748.las	LAS 1.2 without RGB
988_750.las	LAS 1.2 without RGB
988_752.las	LAS 1.2 without RGB
988_754.las	LAS 1.2 without RGB
988_756.las	LAS 1.2 without RGB
988_758.las	LAS 1.2 without RGB
988_760.las	LAS 1.2 without RGB
988_762.las	LAS 1.2 without RGB
988_764.las	LAS 1.2 without RGB
988_766.las	LAS 1.2 without RGB
988_768.las	LAS 1.2 without RGB
988_770.las	LAS 1.2 without RGB
988_772.las	LAS 1.2 without RGB
988_774.las	LAS 1.2 without RGB
988_776.las	LAS 1.2 without RGB
988_778.las	LAS 1.2 without RGB
988_780.las	LAS 1.2 without RGB
988_782.las	LAS 1.2 without RGB
988_784.las	LAS 1.2 without RGB

2.1 Report on LAS Format (Tiled Data) - continued

File	LAS Format
988_786.las	LAS 1.2 without RGB
988_788.las	LAS 1.2 without RGB
988_790.las	LAS 1.2 without RGB
988_792.las	LAS 1.2 without RGB
988_794.las	LAS 1.2 without RGB
988_796.las	LAS 1.2 without RGB
990_702.las	LAS 1.2 without RGB
990_704.las	LAS 1.2 without RGB
990_706.las	LAS 1.2 without RGB
990_708.las	LAS 1.2 without RGB
990_710.las	LAS 1.2 without RGB
990_712.las	LAS 1.2 without RGB
990_714.las	LAS 1.2 without RGB
990_716.las	LAS 1.2 without RGB
990_718.las	LAS 1.2 without RGB
990_720.las	LAS 1.2 without RGB
990_722.las	LAS 1.2 without RGB
990_724.las	LAS 1.2 without RGB
990_726.las	LAS 1.2 without RGB
990_728.las	LAS 1.2 without RGB
990_730.las	LAS 1.2 without RGB
990_732.las	LAS 1.2 without RGB
990_734.las	LAS 1.2 without RGB
990_736.las	LAS 1.2 without RGB
990_738.las	LAS 1.2 without RGB
990_740.las	LAS 1.2 without RGB
990_742.las	LAS 1.2 without RGB
990_744.las	LAS 1.2 without RGB
990_746.las	LAS 1.2 without RGB
990_748.las	LAS 1.2 without RGB
990_750.las	LAS 1.2 without RGB
990_752.las	LAS 1.2 without RGB
990_754.las	LAS 1.2 without RGB
990_756.las	LAS 1.2 without RGB
990_758.las	LAS 1.2 without RGB
990_760.las	LAS 1.2 without RGB
990_762.las	LAS 1.2 without RGB
990_764.las	LAS 1.2 without RGB
990_766.las	LAS 1.2 without RGB
990_768.las	LAS 1.2 without RGB
990_770.las	LAS 1.2 without RGB
990_772.las	LAS 1.2 without RGB
990_774.las	LAS 1.2 without RGB
990_776.las	LAS 1.2 without RGB
990_778.las	LAS 1.2 without RGB
990_780.las	LAS 1.2 without RGB
990_782.las	LAS 1.2 without RGB
990_784.las	LAS 1.2 without RGB
990_786.las	LAS 1.2 without RGB

2.1 Report on LAS Format (Tiled Data) - continued

File	LAS Format
990_788.las	LAS 1.2 without RGB
990_790.las	LAS 1.2 without RGB
990_792.las	LAS 1.2 without RGB
990_794.las	LAS 1.2 without RGB
990_796.las	LAS 1.2 without RGB
992_702.las	LAS 1.2 without RGB
992_704.las	LAS 1.2 without RGB
992_706.las	LAS 1.2 without RGB
992_708.las	LAS 1.2 without RGB
992_710.las	LAS 1.2 without RGB
992_712.las	LAS 1.2 without RGB
992_714.las	LAS 1.2 without RGB
992_716.las	LAS 1.2 without RGB
992_718.las	LAS 1.2 without RGB
992_720.las	LAS 1.2 without RGB
992_722.las	LAS 1.2 without RGB
992_724.las	LAS 1.2 without RGB
992_726.las	LAS 1.2 without RGB
992_728.las	LAS 1.2 without RGB
992_730.las	LAS 1.2 without RGB
992_732.las	LAS 1.2 without RGB
992_734.las	LAS 1.2 without RGB
992_736.las	LAS 1.2 without RGB
992_738.las	LAS 1.2 without RGB
992_740.las	LAS 1.2 without RGB
992_742.las	LAS 1.2 without RGB
992_744.las	LAS 1.2 without RGB
992_746.las	LAS 1.2 without RGB
992_748.las	LAS 1.2 without RGB
992_750.las	LAS 1.2 without RGB
992_752.las	LAS 1.2 without RGB
992_754.las	LAS 1.2 without RGB
992_756.las	LAS 1.2 without RGB
992_758.las	LAS 1.2 without RGB
992_760.las	LAS 1.2 without RGB
992_762.las	LAS 1.2 without RGB
992_764.las	LAS 1.2 without RGB
992_766.las	LAS 1.2 without RGB
992_768.las	LAS 1.2 without RGB
992_770.las	LAS 1.2 without RGB
992_772.las	LAS 1.2 without RGB
992_774.las	LAS 1.2 without RGB
992_776.las	LAS 1.2 without RGB
992_778.las	LAS 1.2 without RGB
992_780.las	LAS 1.2 without RGB
992_782.las	LAS 1.2 without RGB
992_784.las	LAS 1.2 without RGB
992_786.las	LAS 1.2 without RGB
992_788.las	LAS 1.2 without RGB

2.1 Report on LAS Format (Tiled Data) - continued

File	LAS Format
992_790.las	LAS 1.2 without RGB
992_792.las	LAS 1.2 without RGB
992_794.las	LAS 1.2 without RGB
992_796.las	LAS 1.2 without RGB
994_702.las	LAS 1.2 without RGB
994_704.las	LAS 1.2 without RGB
994_706.las	LAS 1.2 without RGB
994_708.las	LAS 1.2 without RGB
994_710.las	LAS 1.2 without RGB
994_712.las	LAS 1.2 without RGB
994_714.las	LAS 1.2 without RGB
994_716.las	LAS 1.2 without RGB
994_718.las	LAS 1.2 without RGB
994_720.las	LAS 1.2 without RGB
994_722.las	LAS 1.2 without RGB
994_724.las	LAS 1.2 without RGB
994_726.las	LAS 1.2 without RGB
994_728.las	LAS 1.2 without RGB
994_730.las	LAS 1.2 without RGB
994_732.las	LAS 1.2 without RGB
994_734.las	LAS 1.2 without RGB
994_736.las	LAS 1.2 without RGB
994_738.las	LAS 1.2 without RGB
994_740.las	LAS 1.2 without RGB
994_742.las	LAS 1.2 without RGB
994_744.las	LAS 1.2 without RGB
994_746.las	LAS 1.2 without RGB
994_748.las	LAS 1.2 without RGB
994_750.las	LAS 1.2 without RGB
994_752.las	LAS 1.2 without RGB
994_754.las	LAS 1.2 without RGB
994_756.las	LAS 1.2 without RGB
994_758.las	LAS 1.2 without RGB
994_760.las	LAS 1.2 without RGB
994_762.las	LAS 1.2 without RGB
994_764.las	LAS 1.2 without RGB
994_766.las	LAS 1.2 without RGB
994_768.las	LAS 1.2 without RGB
994_770.las	LAS 1.2 without RGB
994_772.las	LAS 1.2 without RGB
994_774.las	LAS 1.2 without RGB
994_776.las	LAS 1.2 without RGB
994_778.las	LAS 1.2 without RGB
994_780.las	LAS 1.2 without RGB
994_782.las	LAS 1.2 without RGB
994_784.las	LAS 1.2 without RGB
994_786.las	LAS 1.2 without RGB
994_788.las	LAS 1.2 without RGB
994_790.las	LAS 1.2 without RGB

2.1 Report on LAS Format (Tiled Data) - continued

File	LAS Format
994_792.las	LAS 1.2 without RGB
994_794.las	LAS 1.2 without RGB
994_796.las	LAS 1.2 without RGB
996_700.las	LAS 1.2 without RGB
996_702.las	LAS 1.2 without RGB
996_704.las	LAS 1.2 without RGB
996_706.las	LAS 1.2 without RGB
996_708.las	LAS 1.2 without RGB
996_710.las	LAS 1.2 without RGB
996_712.las	LAS 1.2 without RGB
996_714.las	LAS 1.2 without RGB
996_716.las	LAS 1.2 without RGB
996_718.las	LAS 1.2 without RGB
996_720.las	LAS 1.2 without RGB
996_722.las	LAS 1.2 without RGB
996_724.las	LAS 1.2 without RGB
996_726.las	LAS 1.2 without RGB
996_728.las	LAS 1.2 without RGB
996_730.las	LAS 1.2 without RGB
996_732.las	LAS 1.2 without RGB
996_734.las	LAS 1.2 without RGB
996_736.las	LAS 1.2 without RGB
996_738.las	LAS 1.2 without RGB
996_740.las	LAS 1.2 without RGB
996_742.las	LAS 1.2 without RGB
996_744.las	LAS 1.2 without RGB
996_746.las	LAS 1.2 without RGB
996_748.las	LAS 1.2 without RGB
996_750.las	LAS 1.2 without RGB
996_752.las	LAS 1.2 without RGB
996_754.las	LAS 1.2 without RGB
996_756.las	LAS 1.2 without RGB
996_758.las	LAS 1.2 without RGB
996_760.las	LAS 1.2 without RGB
996_762.las	LAS 1.2 without RGB
996_764.las	LAS 1.2 without RGB
996_766.las	LAS 1.2 without RGB
996_768.las	LAS 1.2 without RGB
996_770.las	LAS 1.2 without RGB
996_772.las	LAS 1.2 without RGB
996_774.las	LAS 1.2 without RGB
996_776.las	LAS 1.2 without RGB
996_778.las	LAS 1.2 without RGB
996_780.las	LAS 1.2 without RGB
996_782.las	LAS 1.2 without RGB
996_784.las	LAS 1.2 without RGB
996_786.las	LAS 1.2 without RGB
996_788.las	LAS 1.2 without RGB
996_790.las	LAS 1.2 without RGB

2.1 Report on LAS Format (Tiled Data) - continued

File	LAS Format
996_792.las	LAS 1.2 without RGB
996_794.las	LAS 1.2 without RGB
996_796.las	LAS 1.2 without RGB
998_700.las	LAS 1.2 without RGB
998_702.las	LAS 1.2 without RGB
998_704.las	LAS 1.2 without RGB
998_706.las	LAS 1.2 without RGB
998_708.las	LAS 1.2 without RGB
998_710.las	LAS 1.2 without RGB
998_712.las	LAS 1.2 without RGB
998_714.las	LAS 1.2 without RGB
998_716.las	LAS 1.2 without RGB
998_718.las	LAS 1.2 without RGB
998_720.las	LAS 1.2 without RGB
998_722.las	LAS 1.2 without RGB
998_724.las	LAS 1.2 without RGB
998_726.las	LAS 1.2 without RGB
998_728.las	LAS 1.2 without RGB
998_730.las	LAS 1.2 without RGB
998_732.las	LAS 1.2 without RGB
998_734.las	LAS 1.2 without RGB
998_736.las	LAS 1.2 without RGB
998_738.las	LAS 1.2 without RGB
998_740.las	LAS 1.2 without RGB
998_742.las	LAS 1.2 without RGB
998_744.las	LAS 1.2 without RGB
998_746.las	LAS 1.2 without RGB
998_748.las	LAS 1.2 without RGB
998_750.las	LAS 1.2 without RGB
998_752.las	LAS 1.2 without RGB
998_754.las	LAS 1.2 without RGB
998_756.las	LAS 1.2 without RGB
998_758.las	LAS 1.2 without RGB
998_760.las	LAS 1.2 without RGB
998_762.las	LAS 1.2 without RGB
998_764.las	LAS 1.2 without RGB
998_766.las	LAS 1.2 without RGB
998_768.las	LAS 1.2 without RGB
998_770.las	LAS 1.2 without RGB
998_772.las	LAS 1.2 without RGB
998_774.las	LAS 1.2 without RGB
998_776.las	LAS 1.2 without RGB
998_778.las	LAS 1.2 without RGB
998_780.las	LAS 1.2 without RGB
998_782.las	LAS 1.2 without RGB
998_784.las	LAS 1.2 without RGB
998_786.las	LAS 1.2 without RGB
998_788.las	LAS 1.2 without RGB
998_790.las	LAS 1.2 without RGB

2.1 Report on LAS Format (Tiled Data) - continued

File	LAS Format
998_792.las	LAS 1.2 without RGB
998_794.las	LAS 1.2 without RGB
998_796.las	LAS 1.2 without RGB

2.2 Report on Waveform Data (Tiled Data)

[Classified Files - C:\Users\mrjeffer\Desktop\Clay\LAS](#)

File	Waveform Data (WPD File)
1000_700.las	No
1000_702.las	No
1000_704.las	No
1000_706.las	No
1000_708.las	No
1000_710.las	No
1000_712.las	No
1000_714.las	No
1000_720.las	No
1000_722.las	No
1000_724.las	No
1000_726.las	No
1000_728.las	No
1000_730.las	No
1000_732.las	No
1000_734.las	No
1000_736.las	No
1000_738.las	No
1000_740.las	No
1000_742.las	No
1000_744.las	No
1000_746.las	No
1000_748.las	No
1000_750.las	No
1000_752.las	No
1000_754.las	No
1000_756.las	No
1000_758.las	No
1000_760.las	No
1000_762.las	No
1000_764.las	No
1000_766.las	No
1000_768.las	No
1000_770.las	No
1000_772.las	No
1000_774.las	No
1000_776.las	No
1000_778.las	No
1000_780.las	No
1000_782.las	No
1000_784.las	No
1000_786.las	No
1000_788.las	No
1000_790.las	No
1000_792.las	No
1000_794.las	No
1000_796.las	No
1002_700.las	No

2.2 Report on Waveform Data (Tiled Data) - continued

File	Waveform Data (WPD File)
1002_702.las	No
1002_704.las	No
1002_706.las	No
1002_708.las	No
1002_710.las	No
1002_712.las	No
1002_722.las	No
1002_724.las	No
1002_726.las	No
1002_728.las	No
1002_730.las	No
1002_748.las	No
1002_750.las	No
1002_752.las	No
1002_754.las	No
1002_756.las	No
1002_758.las	No
1002_760.las	No
1002_762.las	No
1002_764.las	No
1002_766.las	No
1002_768.las	No
1002_770.las	No
1002_772.las	No
1002_774.las	No
1002_776.las	No
1002_778.las	No
1002_780.las	No
1002_782.las	No
1002_784.las	No
1002_786.las	No
1002_788.las	No
1002_790.las	No
1002_792.las	No
1002_794.las	No
1002_796.las	No
1004_700.las	No
1004_702.las	No
1004_704.las	No
1004_706.las	No
1004_708.las	No
1004_710.las	No
1004_712.las	No
1004_748.las	No
1004_750.las	No
1004_752.las	No
1004_754.las	No
1004_756.las	No
1004_758.las	No

2.2 Report on Waveform Data (Tiled Data) - continued

File	Waveform Data (WPD File)
1004_760.las	No
1004_762.las	No
1004_764.las	No
1004_766.las	No
1004_768.las	No
1004_770.las	No
1004_772.las	No
1004_774.las	No
1004_776.las	No
1004_778.las	No
1004_780.las	No
1004_782.las	No
1004_784.las	No
1004_786.las	No
1004_788.las	No
1004_790.las	No
1004_792.las	No
1004_794.las	No
1004_796.las	No
1006_700.las	No
1006_702.las	No
1006_704.las	No
1006_706.las	No
1006_708.las	No
1006_748.las	No
1006_750.las	No
1006_752.las	No
1006_754.las	No
1006_756.las	No
1006_758.las	No
1006_760.las	No
1006_762.las	No
1006_764.las	No
1006_766.las	No
1006_768.las	No
1006_770.las	No
1006_772.las	No
1006_774.las	No
1006_776.las	No
1006_778.las	No
1006_780.las	No
1006_782.las	No
1006_784.las	No
1006_786.las	No
1006_788.las	No
1006_790.las	No
1006_792.las	No
1006_794.las	No
1006_796.las	No

2.2 Report on Waveform Data (Tiled Data) - continued

File	Waveform Data (WPD File)
1008_700.las	No
1008_702.las	No
1008_704.las	No
1008_706.las	No
1010_702.las	No
1010_704.las	No
878_704.las	No
878_706.las	No
878_708.las	No
878_710.las	No
878_712.las	No
878_714.las	No
878_716.las	No
878_718.las	No
878_720.las	No
878_722.las	No
878_724.las	No
878_726.las	No
878_728.las	No
878_730.las	No
878_732.las	No
878_734.las	No
878_736.las	No
878_784.las	No
878_786.las	No
878_788.las	No
878_790.las	No
878_792.las	No
878_794.las	No
878_796.las	No
878_798.las	No
878_800.las	No
878_802.las	No
878_804.las	No
878_806.las	No
878_808.las	No
878_810.las	No
878_812.las	No
878_814.las	No
878_816.las	No
878_818.las	No
878_820.las	No
880_704.las	No
880_706.las	No
880_708.las	No
880_710.las	No
880_712.las	No
880_714.las	No
880_716.las	No

2.2 Report on Waveform Data (Tiled Data) - continued

File	Waveform Data (WPD File)
880_718.las	No
880_720.las	No
880_722.las	No
880_724.las	No
880_726.las	No
880_728.las	No
880_730.las	No
880_732.las	No
880_734.las	No
880_736.las	No
880_738.las	No
880_740.las	No
880_742.las	No
880_744.las	No
880_746.las	No
880_748.las	No
880_750.las	No
880_752.las	No
880_754.las	No
880_756.las	No
880_758.las	No
880_760.las	No
880_762.las	No
880_764.las	No
880_766.las	No
880_768.las	No
880_770.las	No
880_772.las	No
880_774.las	No
880_776.las	No
880_778.las	No
880_780.las	No
880_782.las	No
880_784.las	No
880_786.las	No
880_788.las	No
880_790.las	No
880_792.las	No
880_794.las	No
880_796.las	No
880_798.las	No
880_800.las	No
880_802.las	No
880_804.las	No
880_806.las	No
880_808.las	No
880_810.las	No
880_812.las	No
880_814.las	No

2.2 Report on Waveform Data (Tiled Data) - continued

File	Waveform Data (WPD File)
880_816.las	No
880_818.las	No
880_820.las	No
882_704.las	No
882_706.las	No
882_708.las	No
882_710.las	No
882_712.las	No
882_714.las	No
882_716.las	No
882_718.las	No
882_720.las	No
882_722.las	No
882_724.las	No
882_726.las	No
882_728.las	No
882_730.las	No
882_732.las	No
882_734.las	No
882_736.las	No
882_738.las	No
882_740.las	No
882_742.las	No
882_744.las	No
882_746.las	No
882_748.las	No
882_750.las	No
882_752.las	No
882_754.las	No
882_756.las	No
882_758.las	No
882_760.las	No
882_762.las	No
882_764.las	No
882_766.las	No
882_768.las	No
882_770.las	No
882_772.las	No
882_774.las	No
882_776.las	No
882_778.las	No
882_780.las	No
882_782.las	No
882_784.las	No
882_786.las	No
882_788.las	No
882_790.las	No
882_792.las	No
882_794.las	No

2.2 Report on Waveform Data (Tiled Data) - continued

File	Waveform Data (WPD File)
882_796.las	No
882_798.las	No
882_800.las	No
882_802.las	No
882_804.las	No
882_806.las	No
882_808.las	No
882_810.las	No
882_812.las	No
882_814.las	No
882_816.las	No
882_818.las	No
882_820.las	No
884_704.las	No
884_706.las	No
884_708.las	No
884_710.las	No
884_712.las	No
884_714.las	No
884_716.las	No
884_718.las	No
884_720.las	No
884_722.las	No
884_724.las	No
884_726.las	No
884_728.las	No
884_730.las	No
884_732.las	No
884_734.las	No
884_736.las	No
884_738.las	No
884_740.las	No
884_742.las	No
884_744.las	No
884_746.las	No
884_748.las	No
884_750.las	No
884_752.las	No
884_754.las	No
884_756.las	No
884_758.las	No
884_760.las	No
884_762.las	No
884_764.las	No
884_766.las	No
884_768.las	No
884_770.las	No
884_772.las	No
884_774.las	No

2.2 Report on Waveform Data (Tiled Data) - continued

File	Waveform Data (WPD File)
884_776.las	No
884_778.las	No
884_780.las	No
884_782.las	No
884_784.las	No
884_786.las	No
884_788.las	No
884_790.las	No
884_792.las	No
884_794.las	No
884_796.las	No
884_798.las	No
884_800.las	No
884_802.las	No
884_804.las	No
884_806.las	No
884_808.las	No
884_810.las	No
884_812.las	No
884_814.las	No
884_816.las	No
884_818.las	No
884_820.las	No
886_704.las	No
886_706.las	No
886_708.las	No
886_710.las	No
886_712.las	No
886_714.las	No
886_716.las	No
886_718.las	No
886_720.las	No
886_722.las	No
886_724.las	No
886_726.las	No
886_728.las	No
886_730.las	No
886_732.las	No
886_734.las	No
886_736.las	No
886_738.las	No
886_740.las	No
886_742.las	No
886_744.las	No
886_746.las	No
886_748.las	No
886_750.las	No
886_752.las	No
886_754.las	No

2.2 Report on Waveform Data (Tiled Data) - continued

File	Waveform Data (WPD File)
886_756.las	No
886_758.las	No
886_760.las	No
886_762.las	No
886_764.las	No
886_766.las	No
886_768.las	No
886_770.las	No
886_772.las	No
886_774.las	No
886_776.las	No
886_778.las	No
886_780.las	No
886_782.las	No
886_784.las	No
886_786.las	No
886_788.las	No
886_790.las	No
886_792.las	No
886_794.las	No
886_796.las	No
886_798.las	No
886_800.las	No
886_802.las	No
886_804.las	No
886_806.las	No
886_808.las	No
886_810.las	No
886_812.las	No
886_814.las	No
886_816.las	No
886_818.las	No
886_820.las	No
888_704.las	No
888_706.las	No
888_708.las	No
888_710.las	No
888_712.las	No
888_714.las	No
888_716.las	No
888_718.las	No
888_720.las	No
888_722.las	No
888_724.las	No
888_726.las	No
888_728.las	No
888_730.las	No
888_732.las	No
888_734.las	No

2.2 Report on Waveform Data (Tiled Data) - continued

File	Waveform Data (WPD File)
888_736.las	No
888_738.las	No
888_740.las	No
888_742.las	No
888_744.las	No
888_746.las	No
888_748.las	No
888_750.las	No
888_752.las	No
888_754.las	No
888_756.las	No
888_758.las	No
888_760.las	No
888_762.las	No
888_764.las	No
888_766.las	No
888_768.las	No
888_770.las	No
888_772.las	No
888_774.las	No
888_776.las	No
888_778.las	No
888_780.las	No
888_782.las	No
888_784.las	No
888_786.las	No
888_788.las	No
888_790.las	No
888_792.las	No
888_794.las	No
888_796.las	No
888_798.las	No
888_800.las	No
888_802.las	No
888_804.las	No
888_806.las	No
888_808.las	No
888_810.las	No
888_812.las	No
888_814.las	No
888_816.las	No
888_818.las	No
888_820.las	No
890_704.las	No
890_706.las	No
890_708.las	No
890_710.las	No
890_712.las	No
890_714.las	No

2.2 Report on Waveform Data (Tiled Data) - continued

File	Waveform Data (WPD File)
890_716.las	No
890_718.las	No
890_720.las	No
890_722.las	No
890_724.las	No
890_726.las	No
890_728.las	No
890_730.las	No
890_732.las	No
890_734.las	No
890_736.las	No
890_738.las	No
890_740.las	No
890_742.las	No
890_744.las	No
890_746.las	No
890_748.las	No
890_750.las	No
890_752.las	No
890_754.las	No
890_756.las	No
890_758.las	No
890_760.las	No
890_762.las	No
890_764.las	No
890_766.las	No
890_768.las	No
890_770.las	No
890_772.las	No
890_774.las	No
890_776.las	No
890_778.las	No
890_780.las	No
890_782.las	No
890_784.las	No
890_786.las	No
890_788.las	No
890_790.las	No
890_792.las	No
890_794.las	No
890_796.las	No
890_798.las	No
890_800.las	No
890_802.las	No
890_804.las	No
890_806.las	No
890_808.las	No
890_810.las	No
890_812.las	No

2.2 Report on Waveform Data (Tiled Data) - continued

File	Waveform Data (WPD File)
890_814.las	No
890_816.las	No
890_818.las	No
890_820.las	No
892_704.las	No
892_706.las	No
892_708.las	No
892_710.las	No
892_712.las	No
892_714.las	No
892_716.las	No
892_718.las	No
892_720.las	No
892_722.las	No
892_724.las	No
892_726.las	No
892_728.las	No
892_730.las	No
892_732.las	No
892_734.las	No
892_736.las	No
892_738.las	No
892_740.las	No
892_742.las	No
892_744.las	No
892_746.las	No
892_748.las	No
892_750.las	No
892_752.las	No
892_754.las	No
892_756.las	No
892_758.las	No
892_760.las	No
892_762.las	No
892_764.las	No
892_766.las	No
892_768.las	No
892_770.las	No
892_772.las	No
892_774.las	No
892_776.las	No
892_778.las	No
892_780.las	No
892_782.las	No
892_784.las	No
892_786.las	No
892_788.las	No
892_790.las	No
892_792.las	No

2.2 Report on Waveform Data (Tiled Data) - continued

File	Waveform Data (WPD File)
892_794.las	No
892_796.las	No
892_798.las	No
892_800.las	No
892_802.las	No
892_804.las	No
892_806.las	No
892_808.las	No
892_810.las	No
892_812.las	No
892_814.las	No
892_816.las	No
892_818.las	No
892_820.las	No
894_704.las	No
894_706.las	No
894_708.las	No
894_710.las	No
894_712.las	No
894_714.las	No
894_716.las	No
894_718.las	No
894_720.las	No
894_722.las	No
894_724.las	No
894_726.las	No
894_728.las	No
894_730.las	No
894_732.las	No
894_734.las	No
894_736.las	No
894_738.las	No
894_740.las	No
894_742.las	No
894_744.las	No
894_746.las	No
894_748.las	No
894_750.las	No
894_752.las	No
894_754.las	No
894_756.las	No
894_758.las	No
894_760.las	No
894_762.las	No
894_764.las	No
894_766.las	No
894_768.las	No
894_770.las	No
894_772.las	No

2.2 Report on Waveform Data (Tiled Data) - continued

File	Waveform Data (WPD File)
894_774.las	No
894_776.las	No
894_778.las	No
894_780.las	No
894_782.las	No
894_784.las	No
894_786.las	No
894_788.las	No
894_790.las	No
894_792.las	No
894_794.las	No
894_796.las	No
894_798.las	No
894_800.las	No
894_802.las	No
894_804.las	No
894_806.las	No
894_808.las	No
894_810.las	No
894_812.las	No
894_814.las	No
894_816.las	No
894_818.las	No
894_820.las	No
896_704.las	No
896_706.las	No
896_708.las	No
896_710.las	No
896_712.las	No
896_714.las	No
896_716.las	No
896_718.las	No
896_720.las	No
896_722.las	No
896_724.las	No
896_726.las	No
896_728.las	No
896_730.las	No
896_732.las	No
896_734.las	No
896_736.las	No
896_738.las	No
896_740.las	No
896_742.las	No
896_744.las	No
896_746.las	No
896_748.las	No
896_750.las	No
896_752.las	No

2.2 Report on Waveform Data (Tiled Data) - continued

File	Waveform Data (WPD File)
896_754.las	No
896_756.las	No
896_758.las	No
896_760.las	No
896_762.las	No
896_764.las	No
896_766.las	No
896_768.las	No
896_770.las	No
896_772.las	No
896_774.las	No
896_776.las	No
896_778.las	No
896_780.las	No
896_782.las	No
896_784.las	No
896_786.las	No
896_788.las	No
896_790.las	No
896_792.las	No
896_794.las	No
896_796.las	No
896_798.las	No
896_800.las	No
896_802.las	No
896_804.las	No
896_806.las	No
896_808.las	No
896_810.las	No
896_812.las	No
896_814.las	No
896_816.las	No
896_818.las	No
896_820.las	No
898_704.las	No
898_706.las	No
898_708.las	No
898_710.las	No
898_712.las	No
898_714.las	No
898_716.las	No
898_718.las	No
898_720.las	No
898_722.las	No
898_724.las	No
898_726.las	No
898_728.las	No
898_730.las	No
898_732.las	No

2.2 Report on Waveform Data (Tiled Data) - continued

File	Waveform Data (WPD File)
898_734.las	No
898_736.las	No
898_738.las	No
898_740.las	No
898_742.las	No
898_744.las	No
898_746.las	No
898_748.las	No
898_750.las	No
898_752.las	No
898_754.las	No
898_756.las	No
898_758.las	No
898_760.las	No
898_762.las	No
898_764.las	No
898_766.las	No
898_768.las	No
898_770.las	No
898_772.las	No
898_774.las	No
898_776.las	No
898_778.las	No
898_780.las	No
898_782.las	No
898_784.las	No
898_786.las	No
898_788.las	No
898_790.las	No
898_792.las	No
898_794.las	No
898_796.las	No
898_798.las	No
898_800.las	No
898_802.las	No
898_804.las	No
898_806.las	No
898_808.las	No
898_810.las	No
898_812.las	No
898_814.las	No
898_816.las	No
898_818.las	No
898_820.las	No
900_704.las	No
900_706.las	No
900_708.las	No
900_710.las	No
900_712.las	No

2.2 Report on Waveform Data (Tiled Data) - continued

File	Waveform Data (WPD File)
900_714.las	No
900_716.las	No
900_718.las	No
900_720.las	No
900_722.las	No
900_724.las	No
900_726.las	No
900_728.las	No
900_730.las	No
900_732.las	No
900_734.las	No
900_736.las	No
900_738.las	No
900_740.las	No
900_742.las	No
900_744.las	No
900_746.las	No
900_748.las	No
900_750.las	No
900_752.las	No
900_754.las	No
900_756.las	No
900_758.las	No
900_760.las	No
900_762.las	No
900_764.las	No
900_766.las	No
900_768.las	No
900_770.las	No
900_772.las	No
900_774.las	No
900_776.las	No
900_778.las	No
900_780.las	No
900_782.las	No
900_784.las	No
900_786.las	No
900_788.las	No
900_790.las	No
900_792.las	No
900_794.las	No
900_796.las	No
900_798.las	No
900_800.las	No
900_802.las	No
900_804.las	No
900_806.las	No
900_808.las	No
900_810.las	No

2.2 Report on Waveform Data (Tiled Data) - continued

File	Waveform Data (WPD File)
900_812.las	No
900_814.las	No
900_816.las	No
900_818.las	No
900_820.las	No
902_704.las	No
902_706.las	No
902_708.las	No
902_710.las	No
902_712.las	No
902_714.las	No
902_716.las	No
902_718.las	No
902_720.las	No
902_722.las	No
902_724.las	No
902_726.las	No
902_728.las	No
902_730.las	No
902_732.las	No
902_734.las	No
902_736.las	No
902_738.las	No
902_740.las	No
902_742.las	No
902_744.las	No
902_746.las	No
902_748.las	No
902_750.las	No
902_752.las	No
902_754.las	No
902_756.las	No
902_758.las	No
902_760.las	No
902_762.las	No
902_764.las	No
902_766.las	No
902_768.las	No
902_770.las	No
902_772.las	No
902_774.las	No
902_776.las	No
902_778.las	No
902_780.las	No
902_782.las	No
902_784.las	No
902_786.las	No
902_788.las	No
902_790.las	No

2.2 Report on Waveform Data (Tiled Data) - continued

File	Waveform Data (WPD File)
902_792.las	No
902_794.las	No
902_796.las	No
902_798.las	No
902_800.las	No
902_802.las	No
902_804.las	No
902_806.las	No
902_808.las	No
902_810.las	No
902_812.las	No
902_814.las	No
902_816.las	No
902_818.las	No
902_820.las	No
904_704.las	No
904_706.las	No
904_708.las	No
904_710.las	No
904_712.las	No
904_714.las	No
904_716.las	No
904_718.las	No
904_720.las	No
904_722.las	No
904_724.las	No
904_726.las	No
904_728.las	No
904_730.las	No
904_732.las	No
904_734.las	No
904_736.las	No
904_738.las	No
904_740.las	No
904_742.las	No
904_744.las	No
904_746.las	No
904_748.las	No
904_750.las	No
904_752.las	No
904_754.las	No
904_756.las	No
904_758.las	No
904_760.las	No
904_762.las	No
904_764.las	No
904_766.las	No
904_768.las	No
904_770.las	No

2.2 Report on Waveform Data (Tiled Data) - continued

File	Waveform Data (WPD File)
904_772.las	No
904_774.las	No
904_776.las	No
904_778.las	No
904_780.las	No
904_782.las	No
904_784.las	No
904_786.las	No
904_788.las	No
904_790.las	No
904_792.las	No
904_794.las	No
904_796.las	No
904_798.las	No
904_800.las	No
904_802.las	No
904_804.las	No
904_806.las	No
904_808.las	No
904_810.las	No
904_812.las	No
904_814.las	No
904_816.las	No
904_818.las	No
904_820.las	No
906_704.las	No
906_706.las	No
906_708.las	No
906_710.las	No
906_712.las	No
906_714.las	No
906_716.las	No
906_718.las	No
906_720.las	No
906_722.las	No
906_724.las	No
906_726.las	No
906_728.las	No
906_730.las	No
906_732.las	No
906_734.las	No
906_736.las	No
906_738.las	No
906_740.las	No
906_742.las	No
906_744.las	No
906_746.las	No
906_748.las	No
906_750.las	No

2.2 Report on Waveform Data (Tiled Data) - continued

File	Waveform Data (WPD File)
906_752.las	No
906_754.las	No
906_756.las	No
906_758.las	No
906_760.las	No
906_762.las	No
906_764.las	No
906_766.las	No
906_768.las	No
906_770.las	No
906_772.las	No
906_774.las	No
906_776.las	No
906_778.las	No
906_780.las	No
906_782.las	No
906_784.las	No
906_786.las	No
906_788.las	No
906_790.las	No
906_792.las	No
906_794.las	No
906_796.las	No
906_798.las	No
906_800.las	No
906_802.las	No
906_804.las	No
906_806.las	No
906_808.las	No
906_810.las	No
906_812.las	No
906_814.las	No
906_816.las	No
906_818.las	No
906_820.las	No
908_704.las	No
908_706.las	No
908_708.las	No
908_710.las	No
908_712.las	No
908_714.las	No
908_716.las	No
908_718.las	No
908_720.las	No
908_722.las	No
908_724.las	No
908_726.las	No
908_728.las	No
908_730.las	No

2.2 Report on Waveform Data (Tiled Data) - continued

File	Waveform Data (WPD File)
908_732.las	No
908_734.las	No
908_736.las	No
908_738.las	No
908_740.las	No
908_742.las	No
908_744.las	No
908_746.las	No
908_748.las	No
908_750.las	No
908_752.las	No
908_754.las	No
908_756.las	No
908_758.las	No
908_760.las	No
908_762.las	No
908_764.las	No
908_766.las	No
908_768.las	No
908_770.las	No
908_772.las	No
908_774.las	No
908_776.las	No
908_778.las	No
908_780.las	No
908_782.las	No
908_784.las	No
908_786.las	No
908_788.las	No
908_790.las	No
908_792.las	No
908_794.las	No
908_796.las	No
908_798.las	No
908_800.las	No
908_802.las	No
908_804.las	No
908_806.las	No
908_808.las	No
908_810.las	No
908_812.las	No
908_814.las	No
908_816.las	No
908_818.las	No
908_820.las	No
910_704.las	No
910_706.las	No
910_708.las	No
910_710.las	No

2.2 Report on Waveform Data (Tiled Data) - continued

File	Waveform Data (WPD File)
910_712.las	No
910_714.las	No
910_716.las	No
910_718.las	No
910_720.las	No
910_722.las	No
910_724.las	No
910_726.las	No
910_728.las	No
910_730.las	No
910_732.las	No
910_734.las	No
910_736.las	No
910_738.las	No
910_740.las	No
910_742.las	No
910_744.las	No
910_746.las	No
910_748.las	No
910_750.las	No
910_752.las	No
910_754.las	No
910_756.las	No
910_758.las	No
910_760.las	No
910_762.las	No
910_764.las	No
910_766.las	No
910_768.las	No
910_770.las	No
910_772.las	No
910_774.las	No
910_776.las	No
910_778.las	No
910_780.las	No
910_782.las	No
910_784.las	No
910_786.las	No
910_788.las	No
910_790.las	No
910_792.las	No
910_794.las	No
910_796.las	No
910_798.las	No
910_800.las	No
910_802.las	No
910_804.las	No
910_806.las	No
910_808.las	No

2.2 Report on Waveform Data (Tiled Data) - continued

File	Waveform Data (WPD File)
910_810.las	No
910_812.las	No
910_814.las	No
910_816.las	No
910_818.las	No
910_820.las	No
912_704.las	No
912_706.las	No
912_708.las	No
912_710.las	No
912_712.las	No
912_714.las	No
912_716.las	No
912_718.las	No
912_720.las	No
912_722.las	No
912_724.las	No
912_726.las	No
912_728.las	No
912_730.las	No
912_732.las	No
912_734.las	No
912_736.las	No
912_738.las	No
912_740.las	No
912_742.las	No
912_744.las	No
912_746.las	No
912_748.las	No
912_750.las	No
912_752.las	No
912_754.las	No
912_756.las	No
912_758.las	No
912_760.las	No
912_762.las	No
912_764.las	No
912_766.las	No
912_768.las	No
912_770.las	No
912_772.las	No
912_774.las	No
912_776.las	No
912_778.las	No
912_780.las	No
912_782.las	No
912_784.las	No
912_786.las	No
912_788.las	No

2.2 Report on Waveform Data (Tiled Data) - continued

File	Waveform Data (WPD File)
912_790.las	No
912_792.las	No
912_794.las	No
912_796.las	No
912_798.las	No
912_800.las	No
912_802.las	No
912_804.las	No
912_806.las	No
912_808.las	No
912_810.las	No
912_812.las	No
912_814.las	No
912_816.las	No
912_818.las	No
912_820.las	No
914_704.las	No
914_706.las	No
914_708.las	No
914_710.las	No
914_712.las	No
914_714.las	No
914_716.las	No
914_718.las	No
914_720.las	No
914_722.las	No
914_724.las	No
914_726.las	No
914_728.las	No
914_730.las	No
914_732.las	No
914_734.las	No
914_736.las	No
914_738.las	No
914_740.las	No
914_742.las	No
914_744.las	No
914_746.las	No
914_748.las	No
914_750.las	No
914_752.las	No
914_754.las	No
914_756.las	No
914_758.las	No
914_760.las	No
914_762.las	No
914_764.las	No
914_766.las	No
914_768.las	No

2.2 Report on Waveform Data (Tiled Data) - continued

File	Waveform Data (WPD File)
914_770.las	No
914_772.las	No
914_774.las	No
914_776.las	No
914_778.las	No
914_780.las	No
914_782.las	No
914_784.las	No
914_786.las	No
914_788.las	No
914_790.las	No
914_792.las	No
914_794.las	No
914_796.las	No
914_798.las	No
914_800.las	No
914_802.las	No
914_804.las	No
914_806.las	No
914_808.las	No
914_810.las	No
914_812.las	No
914_814.las	No
914_816.las	No
914_818.las	No
914_820.las	No
916_704.las	No
916_706.las	No
916_708.las	No
916_710.las	No
916_712.las	No
916_714.las	No
916_716.las	No
916_718.las	No
916_720.las	No
916_722.las	No
916_724.las	No
916_726.las	No
916_728.las	No
916_730.las	No
916_732.las	No
916_734.las	No
916_736.las	No
916_738.las	No
916_740.las	No
916_742.las	No
916_744.las	No
916_746.las	No
916_748.las	No

2.2 Report on Waveform Data (Tiled Data) - continued

File	Waveform Data (WPD File)
916_750.las	No
916_752.las	No
916_754.las	No
916_756.las	No
916_758.las	No
916_760.las	No
916_762.las	No
916_764.las	No
916_766.las	No
916_768.las	No
916_770.las	No
916_772.las	No
916_774.las	No
916_776.las	No
916_778.las	No
916_780.las	No
916_782.las	No
916_784.las	No
916_786.las	No
916_788.las	No
916_790.las	No
916_792.las	No
916_794.las	No
916_796.las	No
916_798.las	No
916_800.las	No
916_802.las	No
916_804.las	No
916_806.las	No
916_808.las	No
916_810.las	No
916_812.las	No
916_814.las	No
916_816.las	No
916_818.las	No
916_820.las	No
918_704.las	No
918_706.las	No
918_708.las	No
918_710.las	No
918_712.las	No
918_714.las	No
918_716.las	No
918_718.las	No
918_720.las	No
918_722.las	No
918_724.las	No
918_726.las	No
918_728.las	No

2.2 Report on Waveform Data (Tiled Data) - continued

File	Waveform Data (WPD File)
918_730.las	No
918_732.las	No
918_734.las	No
918_736.las	No
918_738.las	No
918_740.las	No
918_742.las	No
918_744.las	No
918_746.las	No
918_748.las	No
918_750.las	No
918_752.las	No
918_754.las	No
918_756.las	No
918_758.las	No
918_760.las	No
918_762.las	No
918_764.las	No
918_766.las	No
918_768.las	No
918_770.las	No
918_772.las	No
918_774.las	No
918_776.las	No
918_778.las	No
918_780.las	No
918_782.las	No
918_784.las	No
918_786.las	No
918_788.las	No
918_790.las	No
918_792.las	No
918_794.las	No
918_796.las	No
918_798.las	No
918_800.las	No
918_802.las	No
918_804.las	No
918_806.las	No
918_808.las	No
918_810.las	No
918_812.las	No
918_814.las	No
918_816.las	No
918_818.las	No
918_820.las	No
920_704.las	No
920_706.las	No
920_708.las	No

2.2 Report on Waveform Data (Tiled Data) - continued

File	Waveform Data (WPD File)
920_710.las	No
920_712.las	No
920_714.las	No
920_716.las	No
920_718.las	No
920_720.las	No
920_722.las	No
920_724.las	No
920_726.las	No
920_728.las	No
920_730.las	No
920_732.las	No
920_734.las	No
920_736.las	No
920_738.las	No
920_740.las	No
920_742.las	No
920_744.las	No
920_746.las	No
920_748.las	No
920_750.las	No
920_752.las	No
920_754.las	No
920_756.las	No
920_758.las	No
920_760.las	No
920_762.las	No
920_764.las	No
920_766.las	No
920_768.las	No
920_770.las	No
920_772.las	No
920_774.las	No
920_776.las	No
920_778.las	No
920_780.las	No
920_782.las	No
920_784.las	No
920_786.las	No
920_788.las	No
920_790.las	No
920_792.las	No
920_794.las	No
920_796.las	No
920_798.las	No
920_800.las	No
920_802.las	No
920_804.las	No
920_806.las	No

2.2 Report on Waveform Data (Tiled Data) - continued

File	Waveform Data (WPD File)
920_808.las	No
920_810.las	No
920_812.las	No
920_814.las	No
920_816.las	No
920_818.las	No
920_820.las	No
922_704.las	No
922_706.las	No
922_708.las	No
922_710.las	No
922_712.las	No
922_714.las	No
922_716.las	No
922_718.las	No
922_720.las	No
922_722.las	No
922_724.las	No
922_726.las	No
922_728.las	No
922_730.las	No
922_732.las	No
922_734.las	No
922_736.las	No
922_738.las	No
922_740.las	No
922_742.las	No
922_744.las	No
922_746.las	No
922_748.las	No
922_750.las	No
922_752.las	No
922_754.las	No
922_756.las	No
922_758.las	No
922_760.las	No
922_762.las	No
922_764.las	No
922_766.las	No
922_768.las	No
922_770.las	No
922_772.las	No
922_774.las	No
922_776.las	No
922_778.las	No
922_780.las	No
922_782.las	No
922_784.las	No
922_786.las	No

2.2 Report on Waveform Data (Tiled Data) - continued

File	Waveform Data (WPD File)
922_788.las	No
922_790.las	No
922_792.las	No
922_794.las	No
922_796.las	No
922_798.las	No
922_800.las	No
922_802.las	No
922_804.las	No
922_806.las	No
922_808.las	No
922_810.las	No
922_812.las	No
922_814.las	No
922_816.las	No
922_818.las	No
922_820.las	No
924_704.las	No
924_706.las	No
924_708.las	No
924_710.las	No
924_712.las	No
924_714.las	No
924_716.las	No
924_718.las	No
924_720.las	No
924_722.las	No
924_724.las	No
924_726.las	No
924_728.las	No
924_730.las	No
924_732.las	No
924_734.las	No
924_736.las	No
924_738.las	No
924_740.las	No
924_742.las	No
924_744.las	No
924_746.las	No
924_748.las	No
924_750.las	No
924_752.las	No
924_754.las	No
924_756.las	No
924_758.las	No
924_760.las	No
924_762.las	No
924_764.las	No
924_766.las	No

2.2 Report on Waveform Data (Tiled Data) - continued

File	Waveform Data (WPD File)
924_768.las	No
924_770.las	No
924_772.las	No
924_774.las	No
924_776.las	No
924_778.las	No
924_780.las	No
924_782.las	No
924_784.las	No
924_786.las	No
924_788.las	No
924_790.las	No
924_792.las	No
924_794.las	No
924_796.las	No
924_798.las	No
924_800.las	No
924_802.las	No
924_804.las	No
924_806.las	No
924_808.las	No
924_810.las	No
924_812.las	No
924_814.las	No
924_816.las	No
924_818.las	No
924_820.las	No
926_704.las	No
926_706.las	No
926_708.las	No
926_710.las	No
926_712.las	No
926_714.las	No
926_716.las	No
926_718.las	No
926_720.las	No
926_722.las	No
926_724.las	No
926_726.las	No
926_728.las	No
926_730.las	No
926_732.las	No
926_734.las	No
926_736.las	No
926_738.las	No
926_740.las	No
926_742.las	No
926_744.las	No
926_746.las	No

2.2 Report on Waveform Data (Tiled Data) - continued

File	Waveform Data (WPD File)
926_748.las	No
926_750.las	No
926_752.las	No
926_754.las	No
926_756.las	No
926_758.las	No
926_760.las	No
926_762.las	No
926_764.las	No
926_766.las	No
926_768.las	No
926_770.las	No
926_772.las	No
926_774.las	No
926_776.las	No
926_778.las	No
926_780.las	No
926_782.las	No
926_784.las	No
926_786.las	No
926_788.las	No
926_790.las	No
926_792.las	No
926_794.las	No
926_796.las	No
926_798.las	No
926_800.las	No
926_802.las	No
926_804.las	No
926_806.las	No
926_808.las	No
926_810.las	No
926_812.las	No
926_814.las	No
926_816.las	No
926_818.las	No
926_820.las	No
928_704.las	No
928_706.las	No
928_708.las	No
928_710.las	No
928_712.las	No
928_714.las	No
928_716.las	No
928_718.las	No
928_720.las	No
928_722.las	No
928_724.las	No
928_726.las	No

2.2 Report on Waveform Data (Tiled Data) - continued

File	Waveform Data (WPD File)
928_728.las	No
928_730.las	No
928_732.las	No
928_734.las	No
928_736.las	No
928_738.las	No
928_740.las	No
928_742.las	No
928_744.las	No
928_746.las	No
928_748.las	No
928_750.las	No
928_752.las	No
928_754.las	No
928_756.las	No
928_758.las	No
928_760.las	No
928_762.las	No
928_764.las	No
928_766.las	No
928_768.las	No
928_770.las	No
928_772.las	No
928_774.las	No
928_776.las	No
928_778.las	No
928_780.las	No
928_782.las	No
928_784.las	No
928_786.las	No
928_788.las	No
928_790.las	No
928_792.las	No
928_794.las	No
928_796.las	No
928_798.las	No
928_800.las	No
928_802.las	No
928_804.las	No
928_806.las	No
928_808.las	No
928_810.las	No
928_812.las	No
928_814.las	No
928_816.las	No
928_818.las	No
928_820.las	No
930_702.las	No
930_704.las	No

2.2 Report on Waveform Data (Tiled Data) - continued

File	Waveform Data (WPD File)
930_706.las	No
930_708.las	No
930_710.las	No
930_712.las	No
930_714.las	No
930_716.las	No
930_718.las	No
930_720.las	No
930_722.las	No
930_724.las	No
930_726.las	No
930_728.las	No
930_730.las	No
930_732.las	No
930_734.las	No
930_736.las	No
930_738.las	No
930_740.las	No
930_742.las	No
930_744.las	No
930_746.las	No
930_748.las	No
930_750.las	No
930_752.las	No
930_754.las	No
930_756.las	No
930_758.las	No
930_760.las	No
930_762.las	No
930_764.las	No
930_766.las	No
930_768.las	No
930_770.las	No
930_772.las	No
930_774.las	No
930_776.las	No
930_778.las	No
930_780.las	No
930_782.las	No
930_784.las	No
930_786.las	No
930_788.las	No
930_790.las	No
930_792.las	No
930_794.las	No
930_796.las	No
930_798.las	No
930_800.las	No
930_802.las	No

2.2 Report on Waveform Data (Tiled Data) - continued

File	Waveform Data (WPD File)
930_804.las	No
930_806.las	No
930_808.las	No
930_810.las	No
930_812.las	No
930_814.las	No
930_816.las	No
930_818.las	No
930_820.las	No
932_702.las	No
932_704.las	No
932_706.las	No
932_708.las	No
932_710.las	No
932_712.las	No
932_714.las	No
932_716.las	No
932_718.las	No
932_720.las	No
932_722.las	No
932_724.las	No
932_726.las	No
932_728.las	No
932_730.las	No
932_732.las	No
932_734.las	No
932_736.las	No
932_738.las	No
932_740.las	No
932_742.las	No
932_744.las	No
932_746.las	No
932_748.las	No
932_750.las	No
932_752.las	No
932_754.las	No
932_756.las	No
932_758.las	No
932_760.las	No
932_762.las	No
932_764.las	No
932_766.las	No
932_768.las	No
932_770.las	No
932_772.las	No
932_774.las	No
932_776.las	No
932_778.las	No
932_780.las	No

2.2 Report on Waveform Data (Tiled Data) - continued

File	Waveform Data (WPD File)
932_782.las	No
932_784.las	No
932_786.las	No
932_788.las	No
932_790.las	No
932_792.las	No
932_794.las	No
932_796.las	No
932_798.las	No
932_800.las	No
932_802.las	No
932_804.las	No
932_806.las	No
932_808.las	No
932_810.las	No
932_812.las	No
932_814.las	No
932_816.las	No
932_818.las	No
932_820.las	No
934_702.las	No
934_704.las	No
934_706.las	No
934_708.las	No
934_710.las	No
934_712.las	No
934_714.las	No
934_716.las	No
934_718.las	No
934_720.las	No
934_722.las	No
934_724.las	No
934_726.las	No
934_728.las	No
934_730.las	No
934_732.las	No
934_734.las	No
934_736.las	No
934_738.las	No
934_740.las	No
934_742.las	No
934_744.las	No
934_746.las	No
934_748.las	No
934_750.las	No
934_752.las	No
934_754.las	No
934_756.las	No
934_758.las	No

2.2 Report on Waveform Data (Tiled Data) - continued

File	Waveform Data (WPD File)
934_760.las	No
934_762.las	No
934_764.las	No
934_766.las	No
934_768.las	No
934_770.las	No
934_772.las	No
934_774.las	No
934_776.las	No
934_778.las	No
934_780.las	No
934_782.las	No
934_784.las	No
934_786.las	No
934_788.las	No
934_790.las	No
934_792.las	No
934_794.las	No
934_796.las	No
934_798.las	No
934_800.las	No
934_802.las	No
934_804.las	No
934_806.las	No
934_808.las	No
934_810.las	No
934_812.las	No
934_814.las	No
934_816.las	No
934_818.las	No
934_820.las	No
936_702.las	No
936_704.las	No
936_706.las	No
936_708.las	No
936_710.las	No
936_712.las	No
936_714.las	No
936_716.las	No
936_718.las	No
936_720.las	No
936_722.las	No
936_724.las	No
936_726.las	No
936_728.las	No
936_730.las	No
936_732.las	No
936_734.las	No
936_736.las	No

2.2 Report on Waveform Data (Tiled Data) - continued

File	Waveform Data (WPD File)
936_738.las	No
936_740.las	No
936_742.las	No
936_744.las	No
936_746.las	No
936_748.las	No
936_750.las	No
936_752.las	No
936_754.las	No
936_756.las	No
936_758.las	No
936_760.las	No
936_762.las	No
936_764.las	No
936_766.las	No
936_768.las	No
936_770.las	No
936_772.las	No
936_774.las	No
936_776.las	No
936_778.las	No
936_780.las	No
936_782.las	No
936_784.las	No
936_786.las	No
936_788.las	No
936_790.las	No
936_792.las	No
936_794.las	No
936_796.las	No
936_798.las	No
936_800.las	No
936_802.las	No
936_804.las	No
936_806.las	No
936_808.las	No
936_810.las	No
936_812.las	No
936_814.las	No
936_816.las	No
936_818.las	No
936_820.las	No
938_702.las	No
938_704.las	No
938_706.las	No
938_708.las	No
938_710.las	No
938_712.las	No
938_714.las	No

2.2 Report on Waveform Data (Tiled Data) - continued

File	Waveform Data (WPD File)
938_716.las	No
938_718.las	No
938_720.las	No
938_722.las	No
938_724.las	No
938_726.las	No
938_728.las	No
938_730.las	No
938_732.las	No
938_734.las	No
938_736.las	No
938_738.las	No
938_740.las	No
938_742.las	No
938_744.las	No
938_746.las	No
938_748.las	No
938_750.las	No
938_752.las	No
938_754.las	No
938_756.las	No
938_758.las	No
938_760.las	No
938_762.las	No
938_764.las	No
938_766.las	No
938_768.las	No
938_770.las	No
938_772.las	No
938_774.las	No
938_776.las	No
938_778.las	No
938_780.las	No
938_782.las	No
938_784.las	No
938_786.las	No
938_788.las	No
938_790.las	No
938_792.las	No
938_794.las	No
938_796.las	No
938_798.las	No
938_800.las	No
938_802.las	No
938_804.las	No
938_806.las	No
938_808.las	No
938_810.las	No
938_812.las	No

2.2 Report on Waveform Data (Tiled Data) - continued

File	Waveform Data (WPD File)
938_814.las	No
938_816.las	No
938_818.las	No
938_820.las	No
940_702.las	No
940_704.las	No
940_706.las	No
940_708.las	No
940_710.las	No
940_712.las	No
940_714.las	No
940_716.las	No
940_718.las	No
940_720.las	No
940_722.las	No
940_724.las	No
940_726.las	No
940_728.las	No
940_730.las	No
940_732.las	No
940_734.las	No
940_736.las	No
940_738.las	No
940_740.las	No
940_742.las	No
940_744.las	No
940_746.las	No
940_748.las	No
940_750.las	No
940_752.las	No
940_754.las	No
940_756.las	No
940_758.las	No
940_760.las	No
940_762.las	No
940_764.las	No
940_766.las	No
940_768.las	No
940_770.las	No
940_772.las	No
940_774.las	No
940_776.las	No
940_778.las	No
940_780.las	No
940_782.las	No
940_784.las	No
940_786.las	No
940_788.las	No
940_790.las	No

2.2 Report on Waveform Data (Tiled Data) - continued

File	Waveform Data (WPD File)
940_792.las	No
940_794.las	No
940_796.las	No
940_798.las	No
940_800.las	No
940_802.las	No
940_804.las	No
940_806.las	No
940_808.las	No
940_810.las	No
940_812.las	No
940_814.las	No
940_816.las	No
940_818.las	No
940_820.las	No
942_702.las	No
942_704.las	No
942_706.las	No
942_708.las	No
942_710.las	No
942_712.las	No
942_714.las	No
942_716.las	No
942_718.las	No
942_720.las	No
942_722.las	No
942_724.las	No
942_726.las	No
942_728.las	No
942_730.las	No
942_732.las	No
942_734.las	No
942_736.las	No
942_738.las	No
942_740.las	No
942_742.las	No
942_744.las	No
942_746.las	No
942_748.las	No
942_750.las	No
942_752.las	No
942_754.las	No
942_756.las	No
942_758.las	No
942_760.las	No
942_762.las	No
942_764.las	No
942_766.las	No
942_768.las	No

2.2 Report on Waveform Data (Tiled Data) - continued

File	Waveform Data (WPD File)
942_770.las	No
942_772.las	No
942_774.las	No
942_776.las	No
942_778.las	No
942_780.las	No
942_782.las	No
942_784.las	No
942_786.las	No
942_788.las	No
942_790.las	No
942_792.las	No
942_794.las	No
942_796.las	No
942_798.las	No
942_800.las	No
942_802.las	No
942_804.las	No
942_806.las	No
942_808.las	No
942_810.las	No
942_812.las	No
942_814.las	No
942_816.las	No
942_818.las	No
942_820.las	No
944_702.las	No
944_704.las	No
944_706.las	No
944_708.las	No
944_710.las	No
944_712.las	No
944_714.las	No
944_716.las	No
944_718.las	No
944_720.las	No
944_722.las	No
944_724.las	No
944_726.las	No
944_728.las	No
944_730.las	No
944_732.las	No
944_734.las	No
944_736.las	No
944_738.las	No
944_740.las	No
944_742.las	No
944_744.las	No
944_746.las	No

2.2 Report on Waveform Data (Tiled Data) - continued

File	Waveform Data (WPD File)
944_748.las	No
944_750.las	No
944_752.las	No
944_754.las	No
944_756.las	No
944_758.las	No
944_760.las	No
944_762.las	No
944_764.las	No
944_766.las	No
944_768.las	No
944_770.las	No
944_772.las	No
944_774.las	No
944_776.las	No
944_778.las	No
944_780.las	No
944_782.las	No
944_784.las	No
944_786.las	No
944_788.las	No
944_790.las	No
944_792.las	No
944_794.las	No
944_796.las	No
944_798.las	No
944_800.las	No
944_802.las	No
944_804.las	No
944_806.las	No
944_808.las	No
944_810.las	No
944_812.las	No
944_814.las	No
944_816.las	No
944_818.las	No
944_820.las	No
946_702.las	No
946_704.las	No
946_706.las	No
946_708.las	No
946_710.las	No
946_712.las	No
946_714.las	No
946_716.las	No
946_718.las	No
946_720.las	No
946_722.las	No
946_724.las	No

2.2 Report on Waveform Data (Tiled Data) - continued

File	Waveform Data (WPD File)
946_726.las	No
946_728.las	No
946_730.las	No
946_732.las	No
946_734.las	No
946_736.las	No
946_738.las	No
946_740.las	No
946_742.las	No
946_744.las	No
946_746.las	No
946_748.las	No
946_750.las	No
946_752.las	No
946_754.las	No
946_756.las	No
946_758.las	No
946_760.las	No
946_762.las	No
946_764.las	No
946_766.las	No
946_768.las	No
946_770.las	No
946_772.las	No
946_774.las	No
946_776.las	No
946_778.las	No
946_780.las	No
946_782.las	No
946_784.las	No
946_786.las	No
946_788.las	No
946_790.las	No
946_792.las	No
946_794.las	No
946_796.las	No
946_798.las	No
946_800.las	No
946_802.las	No
946_804.las	No
946_806.las	No
946_808.las	No
946_810.las	No
946_812.las	No
946_814.las	No
946_816.las	No
946_818.las	No
948_702.las	No
948_704.las	No

2.2 Report on Waveform Data (Tiled Data) - continued

File	Waveform Data (WPD File)
948_706.las	No
948_708.las	No
948_710.las	No
948_712.las	No
948_714.las	No
948_716.las	No
948_718.las	No
948_720.las	No
948_722.las	No
948_724.las	No
948_726.las	No
948_728.las	No
948_730.las	No
948_732.las	No
948_734.las	No
948_736.las	No
948_738.las	No
948_740.las	No
948_742.las	No
948_744.las	No
948_746.las	No
948_748.las	No
948_750.las	No
948_752.las	No
948_754.las	No
948_756.las	No
948_758.las	No
948_760.las	No
948_762.las	No
948_764.las	No
948_766.las	No
948_768.las	No
948_770.las	No
948_772.las	No
948_774.las	No
948_776.las	No
948_778.las	No
948_780.las	No
948_782.las	No
948_784.las	No
948_786.las	No
948_788.las	No
948_790.las	No
948_792.las	No
948_794.las	No
948_796.las	No
948_798.las	No
948_800.las	No
948_802.las	No

2.2 Report on Waveform Data (Tiled Data) - continued

File	Waveform Data (WPD File)
948_804.las	No
948_806.las	No
948_808.las	No
948_810.las	No
948_812.las	No
948_814.las	No
948_816.las	No
948_818.las	No
950_702.las	No
950_704.las	No
950_706.las	No
950_708.las	No
950_710.las	No
950_712.las	No
950_714.las	No
950_716.las	No
950_718.las	No
950_720.las	No
950_722.las	No
950_724.las	No
950_726.las	No
950_728.las	No
950_730.las	No
950_732.las	No
950_734.las	No
950_736.las	No
950_738.las	No
950_740.las	No
950_742.las	No
950_744.las	No
950_746.las	No
950_748.las	No
950_750.las	No
950_752.las	No
950_754.las	No
950_756.las	No
950_758.las	No
950_760.las	No
950_762.las	No
950_764.las	No
950_766.las	No
950_768.las	No
950_770.las	No
950_772.las	No
950_774.las	No
950_776.las	No
950_778.las	No
950_780.las	No
950_782.las	No

2.2 Report on Waveform Data (Tiled Data) - continued

File	Waveform Data (WPD File)
950_784.las	No
950_786.las	No
950_788.las	No
950_790.las	No
950_792.las	No
950_794.las	No
950_796.las	No
950_798.las	No
950_800.las	No
950_802.las	No
950_804.las	No
950_806.las	No
950_808.las	No
950_810.las	No
950_812.las	No
950_814.las	No
950_816.las	No
950_818.las	No
952_702.las	No
952_704.las	No
952_706.las	No
952_708.las	No
952_710.las	No
952_712.las	No
952_714.las	No
952_716.las	No
952_718.las	No
952_720.las	No
952_722.las	No
952_724.las	No
952_726.las	No
952_728.las	No
952_730.las	No
952_732.las	No
952_734.las	No
952_736.las	No
952_738.las	No
952_740.las	No
952_742.las	No
952_744.las	No
952_746.las	No
952_748.las	No
952_750.las	No
952_752.las	No
952_754.las	No
952_756.las	No
952_758.las	No
952_760.las	No
952_762.las	No

2.2 Report on Waveform Data (Tiled Data) - continued

File	Waveform Data (WPD File)
952_764.las	No
952_766.las	No
952_768.las	No
952_770.las	No
952_772.las	No
952_774.las	No
952_776.las	No
952_778.las	No
952_780.las	No
952_782.las	No
952_784.las	No
952_786.las	No
952_788.las	No
952_790.las	No
952_792.las	No
952_794.las	No
952_796.las	No
952_798.las	No
952_800.las	No
952_802.las	No
952_804.las	No
952_806.las	No
952_808.las	No
952_810.las	No
952_812.las	No
952_814.las	No
952_816.las	No
952_818.las	No
954_702.las	No
954_704.las	No
954_706.las	No
954_708.las	No
954_710.las	No
954_712.las	No
954_714.las	No
954_716.las	No
954_718.las	No
954_720.las	No
954_722.las	No
954_724.las	No
954_726.las	No
954_728.las	No
954_730.las	No
954_732.las	No
954_734.las	No
954_736.las	No
954_738.las	No
954_740.las	No
954_742.las	No

2.2 Report on Waveform Data (Tiled Data) - continued

File	Waveform Data (WPD File)
954_744.las	No
954_746.las	No
954_748.las	No
954_750.las	No
954_752.las	No
954_754.las	No
954_756.las	No
954_758.las	No
954_760.las	No
954_762.las	No
954_764.las	No
954_766.las	No
954_768.las	No
954_770.las	No
954_772.las	No
954_774.las	No
954_776.las	No
954_778.las	No
954_780.las	No
954_782.las	No
954_784.las	No
954_786.las	No
954_788.las	No
954_790.las	No
954_792.las	No
954_794.las	No
954_796.las	No
954_798.las	No
954_800.las	No
954_802.las	No
954_804.las	No
954_806.las	No
954_808.las	No
954_810.las	No
954_812.las	No
954_814.las	No
954_816.las	No
954_818.las	No
956_702.las	No
956_704.las	No
956_706.las	No
956_708.las	No
956_710.las	No
956_712.las	No
956_714.las	No
956_716.las	No
956_718.las	No
956_720.las	No
956_722.las	No

2.2 Report on Waveform Data (Tiled Data) - continued

File	Waveform Data (WPD File)
956_724.las	No
956_726.las	No
956_728.las	No
956_730.las	No
956_732.las	No
956_734.las	No
956_736.las	No
956_738.las	No
956_740.las	No
956_742.las	No
956_744.las	No
956_746.las	No
956_748.las	No
956_750.las	No
956_752.las	No
956_754.las	No
956_756.las	No
956_758.las	No
956_760.las	No
956_762.las	No
956_764.las	No
956_766.las	No
956_768.las	No
956_770.las	No
956_772.las	No
956_774.las	No
956_776.las	No
956_778.las	No
956_780.las	No
956_782.las	No
956_784.las	No
956_786.las	No
956_788.las	No
956_790.las	No
956_792.las	No
956_794.las	No
956_796.las	No
956_798.las	No
956_800.las	No
956_802.las	No
956_804.las	No
956_806.las	No
956_808.las	No
956_810.las	No
956_812.las	No
956_814.las	No
956_816.las	No
956_818.las	No
958_702.las	No

2.2 Report on Waveform Data (Tiled Data) - continued

File	Waveform Data (WPD File)
958_704.las	No
958_706.las	No
958_708.las	No
958_710.las	No
958_712.las	No
958_714.las	No
958_716.las	No
958_718.las	No
958_720.las	No
958_722.las	No
958_724.las	No
958_726.las	No
958_728.las	No
958_730.las	No
958_732.las	No
958_734.las	No
958_736.las	No
958_738.las	No
958_740.las	No
958_742.las	No
958_744.las	No
958_746.las	No
958_748.las	No
958_750.las	No
958_752.las	No
958_754.las	No
958_756.las	No
958_758.las	No
958_760.las	No
958_762.las	No
958_764.las	No
958_766.las	No
958_768.las	No
958_770.las	No
958_772.las	No
958_774.las	No
958_776.las	No
958_778.las	No
958_780.las	No
958_782.las	No
958_784.las	No
958_786.las	No
958_788.las	No
958_790.las	No
958_792.las	No
958_794.las	No
958_796.las	No
958_798.las	No
958_800.las	No

2.2 Report on Waveform Data (Tiled Data) - continued

File	Waveform Data (WPD File)
958_802.las	No
958_804.las	No
958_806.las	No
958_808.las	No
958_810.las	No
958_812.las	No
958_814.las	No
958_816.las	No
958_818.las	No
960_702.las	No
960_704.las	No
960_706.las	No
960_708.las	No
960_710.las	No
960_712.las	No
960_714.las	No
960_716.las	No
960_718.las	No
960_720.las	No
960_722.las	No
960_724.las	No
960_726.las	No
960_728.las	No
960_730.las	No
960_732.las	No
960_734.las	No
960_736.las	No
960_738.las	No
960_740.las	No
960_742.las	No
960_744.las	No
960_746.las	No
960_748.las	No
960_750.las	No
960_752.las	No
960_754.las	No
960_756.las	No
960_758.las	No
960_760.las	No
960_762.las	No
960_764.las	No
960_766.las	No
960_768.las	No
960_770.las	No
960_772.las	No
960_774.las	No
960_776.las	No
960_778.las	No
960_780.las	No

2.2 Report on Waveform Data (Tiled Data) - continued

File	Waveform Data (WPD File)
960_782.las	No
960_784.las	No
960_786.las	No
960_788.las	No
960_790.las	No
960_792.las	No
960_794.las	No
960_796.las	No
960_798.las	No
960_800.las	No
960_802.las	No
960_804.las	No
960_806.las	No
960_808.las	No
960_810.las	No
960_812.las	No
960_814.las	No
960_816.las	No
960_818.las	No
962_702.las	No
962_704.las	No
962_706.las	No
962_708.las	No
962_710.las	No
962_712.las	No
962_714.las	No
962_716.las	No
962_718.las	No
962_720.las	No
962_722.las	No
962_724.las	No
962_726.las	No
962_728.las	No
962_730.las	No
962_732.las	No
962_734.las	No
962_736.las	No
962_738.las	No
962_740.las	No
962_742.las	No
962_744.las	No
962_746.las	No
962_748.las	No
962_750.las	No
962_752.las	No
962_754.las	No
962_756.las	No
962_758.las	No
962_760.las	No

2.2 Report on Waveform Data (Tiled Data) - continued

File	Waveform Data (WPD File)
962_762.las	No
962_764.las	No
962_766.las	No
962_768.las	No
962_770.las	No
962_772.las	No
962_774.las	No
962_776.las	No
962_778.las	No
962_780.las	No
962_782.las	No
962_784.las	No
962_786.las	No
962_788.las	No
962_790.las	No
962_792.las	No
962_794.las	No
962_796.las	No
962_798.las	No
962_800.las	No
962_802.las	No
962_804.las	No
962_806.las	No
962_808.las	No
962_810.las	No
962_812.las	No
962_814.las	No
962_816.las	No
962_818.las	No
964_702.las	No
964_704.las	No
964_706.las	No
964_708.las	No
964_710.las	No
964_712.las	No
964_714.las	No
964_716.las	No
964_718.las	No
964_720.las	No
964_722.las	No
964_724.las	No
964_726.las	No
964_728.las	No
964_730.las	No
964_732.las	No
964_734.las	No
964_736.las	No
964_738.las	No
964_740.las	No

2.2 Report on Waveform Data (Tiled Data) - continued

File	Waveform Data (WPD File)
964_742.las	No
964_744.las	No
964_746.las	No
964_748.las	No
964_750.las	No
964_752.las	No
964_754.las	No
964_756.las	No
964_758.las	No
964_760.las	No
964_762.las	No
964_764.las	No
964_766.las	No
964_768.las	No
964_770.las	No
964_772.las	No
964_774.las	No
964_776.las	No
964_778.las	No
964_780.las	No
964_782.las	No
964_784.las	No
964_786.las	No
964_788.las	No
964_790.las	No
964_792.las	No
964_794.las	No
964_796.las	No
964_798.las	No
964_800.las	No
964_802.las	No
964_804.las	No
964_806.las	No
964_808.las	No
964_810.las	No
964_812.las	No
964_814.las	No
964_816.las	No
964_818.las	No
966_702.las	No
966_704.las	No
966_706.las	No
966_708.las	No
966_710.las	No
966_712.las	No
966_714.las	No
966_716.las	No
966_718.las	No
966_720.las	No

2.2 Report on Waveform Data (Tiled Data) - continued

File	Waveform Data (WPD File)
966_722.las	No
966_724.las	No
966_726.las	No
966_728.las	No
966_730.las	No
966_732.las	No
966_734.las	No
966_736.las	No
966_738.las	No
966_740.las	No
966_742.las	No
966_744.las	No
966_746.las	No
966_748.las	No
966_750.las	No
966_752.las	No
966_754.las	No
966_756.las	No
966_758.las	No
966_760.las	No
966_762.las	No
966_764.las	No
966_766.las	No
966_768.las	No
966_770.las	No
966_772.las	No
966_774.las	No
966_776.las	No
966_778.las	No
966_780.las	No
966_782.las	No
966_784.las	No
966_786.las	No
966_788.las	No
966_790.las	No
966_792.las	No
966_794.las	No
966_796.las	No
966_798.las	No
966_800.las	No
966_802.las	No
966_804.las	No
966_806.las	No
966_808.las	No
966_810.las	No
966_812.las	No
966_814.las	No
966_816.las	No
966_818.las	No

2.2 Report on Waveform Data (Tiled Data) - continued

File	Waveform Data (WPD File)
968_702.las	No
968_704.las	No
968_706.las	No
968_708.las	No
968_710.las	No
968_712.las	No
968_714.las	No
968_716.las	No
968_718.las	No
968_720.las	No
968_722.las	No
968_724.las	No
968_726.las	No
968_728.las	No
968_730.las	No
968_732.las	No
968_734.las	No
968_736.las	No
968_738.las	No
968_740.las	No
968_742.las	No
968_744.las	No
968_746.las	No
968_748.las	No
968_750.las	No
968_752.las	No
968_754.las	No
968_756.las	No
968_758.las	No
968_760.las	No
968_762.las	No
968_764.las	No
968_766.las	No
968_768.las	No
968_770.las	No
968_772.las	No
968_774.las	No
968_776.las	No
968_778.las	No
968_780.las	No
968_782.las	No
968_784.las	No
968_786.las	No
968_788.las	No
968_790.las	No
968_792.las	No
968_794.las	No
968_796.las	No
968_798.las	No

2.2 Report on Waveform Data (Tiled Data) - continued

File	Waveform Data (WPD File)
968_800.las	No
968_802.las	No
968_804.las	No
968_806.las	No
968_808.las	No
968_810.las	No
968_812.las	No
968_814.las	No
968_816.las	No
968_818.las	No
970_702.las	No
970_704.las	No
970_706.las	No
970_708.las	No
970_710.las	No
970_712.las	No
970_714.las	No
970_716.las	No
970_718.las	No
970_720.las	No
970_722.las	No
970_724.las	No
970_726.las	No
970_728.las	No
970_730.las	No
970_732.las	No
970_734.las	No
970_736.las	No
970_738.las	No
970_740.las	No
970_742.las	No
970_744.las	No
970_746.las	No
970_748.las	No
970_750.las	No
970_752.las	No
970_754.las	No
970_756.las	No
970_758.las	No
970_760.las	No
970_762.las	No
970_764.las	No
970_766.las	No
970_768.las	No
970_770.las	No
970_772.las	No
970_774.las	No
970_776.las	No
970_778.las	No

2.2 Report on Waveform Data (Tiled Data) - continued

File	Waveform Data (WPD File)
970_780.las	No
970_782.las	No
970_784.las	No
970_786.las	No
970_788.las	No
970_790.las	No
970_792.las	No
970_794.las	No
970_796.las	No
970_798.las	No
970_800.las	No
970_802.las	No
970_804.las	No
970_806.las	No
970_808.las	No
970_810.las	No
970_812.las	No
970_814.las	No
970_816.las	No
970_818.las	No
972_702.las	No
972_704.las	No
972_706.las	No
972_708.las	No
972_710.las	No
972_712.las	No
972_714.las	No
972_716.las	No
972_718.las	No
972_720.las	No
972_722.las	No
972_724.las	No
972_726.las	No
972_728.las	No
972_730.las	No
972_732.las	No
972_734.las	No
972_736.las	No
972_738.las	No
972_740.las	No
972_742.las	No
972_744.las	No
972_746.las	No
972_748.las	No
972_750.las	No
972_752.las	No
972_754.las	No
972_756.las	No
972_758.las	No

2.2 Report on Waveform Data (Tiled Data) - continued

File	Waveform Data (WPD File)
972_760.las	No
972_762.las	No
972_764.las	No
972_766.las	No
972_768.las	No
972_770.las	No
972_772.las	No
972_774.las	No
972_776.las	No
972_778.las	No
972_780.las	No
972_782.las	No
972_784.las	No
972_786.las	No
972_788.las	No
972_790.las	No
972_792.las	No
972_794.las	No
972_796.las	No
972_798.las	No
972_800.las	No
972_802.las	No
972_804.las	No
972_806.las	No
972_808.las	No
972_810.las	No
972_812.las	No
972_814.las	No
972_816.las	No
972_818.las	No
974_702.las	No
974_704.las	No
974_706.las	No
974_708.las	No
974_710.las	No
974_712.las	No
974_714.las	No
974_716.las	No
974_718.las	No
974_720.las	No
974_722.las	No
974_724.las	No
974_726.las	No
974_728.las	No
974_730.las	No
974_732.las	No
974_734.las	No
974_736.las	No
974_738.las	No

2.2 Report on Waveform Data (Tiled Data) - continued

File	Waveform Data (WPD File)
974_740.las	No
974_742.las	No
974_744.las	No
974_746.las	No
974_748.las	No
974_750.las	No
974_752.las	No
974_754.las	No
974_756.las	No
974_758.las	No
974_760.las	No
974_762.las	No
974_764.las	No
974_766.las	No
974_768.las	No
974_770.las	No
974_772.las	No
974_774.las	No
974_776.las	No
974_778.las	No
974_780.las	No
974_782.las	No
974_784.las	No
974_786.las	No
974_788.las	No
974_790.las	No
974_792.las	No
974_794.las	No
974_796.las	No
974_798.las	No
974_800.las	No
974_802.las	No
974_804.las	No
974_806.las	No
974_808.las	No
974_810.las	No
974_812.las	No
974_814.las	No
974_816.las	No
974_818.las	No
976_702.las	No
976_704.las	No
976_706.las	No
976_708.las	No
976_710.las	No
976_712.las	No
976_714.las	No
976_716.las	No
976_718.las	No

2.2 Report on Waveform Data (Tiled Data) - continued

File	Waveform Data (WPD File)
976_720.las	No
976_722.las	No
976_724.las	No
976_726.las	No
976_728.las	No
976_730.las	No
976_732.las	No
976_734.las	No
976_736.las	No
976_738.las	No
976_740.las	No
976_742.las	No
976_744.las	No
976_746.las	No
976_748.las	No
976_750.las	No
976_752.las	No
976_754.las	No
976_756.las	No
976_758.las	No
976_760.las	No
976_762.las	No
976_764.las	No
976_766.las	No
976_768.las	No
976_770.las	No
976_772.las	No
976_774.las	No
976_776.las	No
976_778.las	No
976_780.las	No
976_782.las	No
976_784.las	No
976_786.las	No
976_788.las	No
976_790.las	No
976_792.las	No
976_794.las	No
976_796.las	No
976_798.las	No
976_800.las	No
976_802.las	No
976_804.las	No
976_806.las	No
976_808.las	No
976_810.las	No
976_812.las	No
976_814.las	No
976_816.las	No

2.2 Report on Waveform Data (Tiled Data) - continued

File	Waveform Data (WPD File)
976_818.las	No
978_702.las	No
978_704.las	No
978_706.las	No
978_708.las	No
978_710.las	No
978_712.las	No
978_714.las	No
978_716.las	No
978_718.las	No
978_720.las	No
978_722.las	No
978_724.las	No
978_726.las	No
978_728.las	No
978_730.las	No
978_732.las	No
978_734.las	No
978_736.las	No
978_738.las	No
978_740.las	No
978_742.las	No
978_744.las	No
978_746.las	No
978_748.las	No
978_750.las	No
978_752.las	No
978_754.las	No
978_756.las	No
978_758.las	No
978_760.las	No
978_762.las	No
978_764.las	No
978_766.las	No
978_768.las	No
978_770.las	No
978_772.las	No
978_774.las	No
978_776.las	No
978_778.las	No
978_780.las	No
978_782.las	No
978_784.las	No
978_786.las	No
978_788.las	No
978_790.las	No
978_792.las	No
978_794.las	No
978_796.las	No

2.2 Report on Waveform Data (Tiled Data) - continued

File	Waveform Data (WPD File)
978_798.las	No
978_800.las	No
978_802.las	No
978_804.las	No
978_806.las	No
978_808.las	No
978_810.las	No
978_812.las	No
978_814.las	No
978_816.las	No
978_818.las	No
980_702.las	No
980_704.las	No
980_706.las	No
980_708.las	No
980_710.las	No
980_712.las	No
980_714.las	No
980_716.las	No
980_718.las	No
980_720.las	No
980_722.las	No
980_724.las	No
980_726.las	No
980_728.las	No
980_730.las	No
980_732.las	No
980_734.las	No
980_736.las	No
980_738.las	No
980_740.las	No
980_742.las	No
980_744.las	No
980_746.las	No
980_748.las	No
980_750.las	No
980_752.las	No
980_754.las	No
980_756.las	No
980_758.las	No
980_760.las	No
980_762.las	No
980_764.las	No
980_766.las	No
980_768.las	No
980_770.las	No
980_772.las	No
980_774.las	No
980_776.las	No

2.2 Report on Waveform Data (Tiled Data) - continued

File	Waveform Data (WPD File)
980_778.las	No
980_780.las	No
980_782.las	No
980_784.las	No
980_786.las	No
980_788.las	No
980_790.las	No
980_792.las	No
980_794.las	No
980_796.las	No
982_702.las	No
982_704.las	No
982_706.las	No
982_708.las	No
982_710.las	No
982_712.las	No
982_714.las	No
982_716.las	No
982_718.las	No
982_720.las	No
982_722.las	No
982_724.las	No
982_726.las	No
982_728.las	No
982_730.las	No
982_732.las	No
982_734.las	No
982_736.las	No
982_738.las	No
982_740.las	No
982_742.las	No
982_744.las	No
982_746.las	No
982_748.las	No
982_750.las	No
982_752.las	No
982_754.las	No
982_756.las	No
982_758.las	No
982_760.las	No
982_762.las	No
982_764.las	No
982_766.las	No
982_768.las	No
982_770.las	No
982_772.las	No
982_774.las	No
982_776.las	No
982_778.las	No

2.2 Report on Waveform Data (Tiled Data) - continued

File	Waveform Data (WPD File)
982_780.las	No
982_782.las	No
982_784.las	No
982_786.las	No
982_788.las	No
982_790.las	No
982_792.las	No
982_794.las	No
982_796.las	No
984_702.las	No
984_704.las	No
984_706.las	No
984_708.las	No
984_710.las	No
984_712.las	No
984_714.las	No
984_716.las	No
984_718.las	No
984_720.las	No
984_722.las	No
984_724.las	No
984_726.las	No
984_728.las	No
984_730.las	No
984_732.las	No
984_734.las	No
984_736.las	No
984_738.las	No
984_740.las	No
984_742.las	No
984_744.las	No
984_746.las	No
984_748.las	No
984_750.las	No
984_752.las	No
984_754.las	No
984_756.las	No
984_758.las	No
984_760.las	No
984_762.las	No
984_764.las	No
984_766.las	No
984_768.las	No
984_770.las	No
984_772.las	No
984_774.las	No
984_776.las	No
984_778.las	No
984_780.las	No

2.2 Report on Waveform Data (Tiled Data) - continued

File	Waveform Data (WPD File)
984_782.las	No
984_784.las	No
984_786.las	No
984_788.las	No
984_790.las	No
984_792.las	No
984_794.las	No
984_796.las	No
986_702.las	No
986_704.las	No
986_706.las	No
986_708.las	No
986_710.las	No
986_712.las	No
986_714.las	No
986_716.las	No
986_718.las	No
986_720.las	No
986_722.las	No
986_724.las	No
986_726.las	No
986_728.las	No
986_730.las	No
986_732.las	No
986_734.las	No
986_736.las	No
986_738.las	No
986_740.las	No
986_742.las	No
986_744.las	No
986_746.las	No
986_748.las	No
986_750.las	No
986_752.las	No
986_754.las	No
986_756.las	No
986_758.las	No
986_760.las	No
986_762.las	No
986_764.las	No
986_766.las	No
986_768.las	No
986_770.las	No
986_772.las	No
986_774.las	No
986_776.las	No
986_778.las	No
986_780.las	No
986_782.las	No

2.2 Report on Waveform Data (Tiled Data) - continued

File	Waveform Data (WPD File)
986_784.las	No
986_786.las	No
986_788.las	No
986_790.las	No
986_792.las	No
986_794.las	No
986_796.las	No
988_702.las	No
988_704.las	No
988_706.las	No
988_708.las	No
988_710.las	No
988_712.las	No
988_714.las	No
988_716.las	No
988_718.las	No
988_720.las	No
988_722.las	No
988_724.las	No
988_726.las	No
988_728.las	No
988_730.las	No
988_732.las	No
988_734.las	No
988_736.las	No
988_738.las	No
988_740.las	No
988_742.las	No
988_744.las	No
988_746.las	No
988_748.las	No
988_750.las	No
988_752.las	No
988_754.las	No
988_756.las	No
988_758.las	No
988_760.las	No
988_762.las	No
988_764.las	No
988_766.las	No
988_768.las	No
988_770.las	No
988_772.las	No
988_774.las	No
988_776.las	No
988_778.las	No
988_780.las	No
988_782.las	No
988_784.las	No

2.2 Report on Waveform Data (Tiled Data) - continued

File	Waveform Data (WPD File)
988_786.las	No
988_788.las	No
988_790.las	No
988_792.las	No
988_794.las	No
988_796.las	No
990_702.las	No
990_704.las	No
990_706.las	No
990_708.las	No
990_710.las	No
990_712.las	No
990_714.las	No
990_716.las	No
990_718.las	No
990_720.las	No
990_722.las	No
990_724.las	No
990_726.las	No
990_728.las	No
990_730.las	No
990_732.las	No
990_734.las	No
990_736.las	No
990_738.las	No
990_740.las	No
990_742.las	No
990_744.las	No
990_746.las	No
990_748.las	No
990_750.las	No
990_752.las	No
990_754.las	No
990_756.las	No
990_758.las	No
990_760.las	No
990_762.las	No
990_764.las	No
990_766.las	No
990_768.las	No
990_770.las	No
990_772.las	No
990_774.las	No
990_776.las	No
990_778.las	No
990_780.las	No
990_782.las	No
990_784.las	No
990_786.las	No

2.2 Report on Waveform Data (Tiled Data) - continued

File	Waveform Data (WPD File)
990_788.las	No
990_790.las	No
990_792.las	No
990_794.las	No
990_796.las	No
992_702.las	No
992_704.las	No
992_706.las	No
992_708.las	No
992_710.las	No
992_712.las	No
992_714.las	No
992_716.las	No
992_718.las	No
992_720.las	No
992_722.las	No
992_724.las	No
992_726.las	No
992_728.las	No
992_730.las	No
992_732.las	No
992_734.las	No
992_736.las	No
992_738.las	No
992_740.las	No
992_742.las	No
992_744.las	No
992_746.las	No
992_748.las	No
992_750.las	No
992_752.las	No
992_754.las	No
992_756.las	No
992_758.las	No
992_760.las	No
992_762.las	No
992_764.las	No
992_766.las	No
992_768.las	No
992_770.las	No
992_772.las	No
992_774.las	No
992_776.las	No
992_778.las	No
992_780.las	No
992_782.las	No
992_784.las	No
992_786.las	No
992_788.las	No

2.2 Report on Waveform Data (Tiled Data) - continued

File	Waveform Data (WPD File)
992_790.las	No
992_792.las	No
992_794.las	No
992_796.las	No
994_702.las	No
994_704.las	No
994_706.las	No
994_708.las	No
994_710.las	No
994_712.las	No
994_714.las	No
994_716.las	No
994_718.las	No
994_720.las	No
994_722.las	No
994_724.las	No
994_726.las	No
994_728.las	No
994_730.las	No
994_732.las	No
994_734.las	No
994_736.las	No
994_738.las	No
994_740.las	No
994_742.las	No
994_744.las	No
994_746.las	No
994_748.las	No
994_750.las	No
994_752.las	No
994_754.las	No
994_756.las	No
994_758.las	No
994_760.las	No
994_762.las	No
994_764.las	No
994_766.las	No
994_768.las	No
994_770.las	No
994_772.las	No
994_774.las	No
994_776.las	No
994_778.las	No
994_780.las	No
994_782.las	No
994_784.las	No
994_786.las	No
994_788.las	No
994_790.las	No

2.2 Report on Waveform Data (Tiled Data) - continued

File	Waveform Data (WPD File)
994_792.las	No
994_794.las	No
994_796.las	No
996_700.las	No
996_702.las	No
996_704.las	No
996_706.las	No
996_708.las	No
996_710.las	No
996_712.las	No
996_714.las	No
996_716.las	No
996_718.las	No
996_720.las	No
996_722.las	No
996_724.las	No
996_726.las	No
996_728.las	No
996_730.las	No
996_732.las	No
996_734.las	No
996_736.las	No
996_738.las	No
996_740.las	No
996_742.las	No
996_744.las	No
996_746.las	No
996_748.las	No
996_750.las	No
996_752.las	No
996_754.las	No
996_756.las	No
996_758.las	No
996_760.las	No
996_762.las	No
996_764.las	No
996_766.las	No
996_768.las	No
996_770.las	No
996_772.las	No
996_774.las	No
996_776.las	No
996_778.las	No
996_780.las	No
996_782.las	No
996_784.las	No
996_786.las	No
996_788.las	No
996_790.las	No

2.2 Report on Waveform Data (Tiled Data) - continued

File	Waveform Data (WPD File)
996_792.las	No
996_794.las	No
996_796.las	No
998_700.las	No
998_702.las	No
998_704.las	No
998_706.las	No
998_708.las	No
998_710.las	No
998_712.las	No
998_714.las	No
998_716.las	No
998_718.las	No
998_720.las	No
998_722.las	No
998_724.las	No
998_726.las	No
998_728.las	No
998_730.las	No
998_732.las	No
998_734.las	No
998_736.las	No
998_738.las	No
998_740.las	No
998_742.las	No
998_744.las	No
998_746.las	No
998_748.las	No
998_750.las	No
998_752.las	No
998_754.las	No
998_756.las	No
998_758.las	No
998_760.las	No
998_762.las	No
998_764.las	No
998_766.las	No
998_768.las	No
998_770.las	No
998_772.las	No
998_774.las	No
998_776.las	No
998_778.las	No
998_780.las	No
998_782.las	No
998_784.las	No
998_786.las	No
998_788.las	No
998_790.las	No

2.2 Report on Waveform Data (Tiled Data) - continued

<u>File</u>	<u>Waveform Data (WPD File)</u>
998_792.las	No
998_794.las	No
998_796.las	No

2.3 Report on GPS Time Type (Tiled Data)

[Classified Files - C:\Users\mrjeffer\Desktop\Clay\LAS](#)

File	GPS Time Type
1000_700.las	Adjusted GPS Time
1000_702.las	Adjusted GPS Time
1000_704.las	Adjusted GPS Time
1000_706.las	Adjusted GPS Time
1000_708.las	Adjusted GPS Time
1000_710.las	Adjusted GPS Time
1000_712.las	Adjusted GPS Time
1000_714.las	Adjusted GPS Time
1000_720.las	Adjusted GPS Time
1000_722.las	Adjusted GPS Time
1000_724.las	Adjusted GPS Time
1000_726.las	Adjusted GPS Time
1000_728.las	Adjusted GPS Time
1000_730.las	Adjusted GPS Time
1000_732.las	Adjusted GPS Time
1000_734.las	Adjusted GPS Time
1000_736.las	Adjusted GPS Time
1000_738.las	Adjusted GPS Time
1000_740.las	Adjusted GPS Time
1000_742.las	Adjusted GPS Time
1000_744.las	Adjusted GPS Time
1000_746.las	Adjusted GPS Time
1000_748.las	Adjusted GPS Time
1000_750.las	Adjusted GPS Time
1000_752.las	Adjusted GPS Time
1000_754.las	Adjusted GPS Time
1000_756.las	Adjusted GPS Time
1000_758.las	Adjusted GPS Time
1000_760.las	Adjusted GPS Time
1000_762.las	Adjusted GPS Time
1000_764.las	Adjusted GPS Time
1000_766.las	Adjusted GPS Time
1000_768.las	Adjusted GPS Time
1000_770.las	Adjusted GPS Time
1000_772.las	Adjusted GPS Time
1000_774.las	Adjusted GPS Time
1000_776.las	Adjusted GPS Time
1000_778.las	Adjusted GPS Time
1000_780.las	Adjusted GPS Time
1000_782.las	Adjusted GPS Time
1000_784.las	Adjusted GPS Time
1000_786.las	Adjusted GPS Time
1000_788.las	Adjusted GPS Time
1000_790.las	Adjusted GPS Time
1000_792.las	Adjusted GPS Time
1000_794.las	Adjusted GPS Time
1000_796.las	Adjusted GPS Time
1002_700.las	Adjusted GPS Time

2.3 Report on GPS Time Type (Tiled Data) - continued

File	GPS Time Type
1002_702.las	Adjusted GPS Time
1002_704.las	Adjusted GPS Time
1002_706.las	Adjusted GPS Time
1002_708.las	Adjusted GPS Time
1002_710.las	Adjusted GPS Time
1002_712.las	Adjusted GPS Time
1002_722.las	Adjusted GPS Time
1002_724.las	Adjusted GPS Time
1002_726.las	Adjusted GPS Time
1002_728.las	Adjusted GPS Time
1002_730.las	Adjusted GPS Time
1002_748.las	Adjusted GPS Time
1002_750.las	Adjusted GPS Time
1002_752.las	Adjusted GPS Time
1002_754.las	Adjusted GPS Time
1002_756.las	Adjusted GPS Time
1002_758.las	Adjusted GPS Time
1002_760.las	Adjusted GPS Time
1002_762.las	Adjusted GPS Time
1002_764.las	Adjusted GPS Time
1002_766.las	Adjusted GPS Time
1002_768.las	Adjusted GPS Time
1002_770.las	Adjusted GPS Time
1002_772.las	Adjusted GPS Time
1002_774.las	Adjusted GPS Time
1002_776.las	Adjusted GPS Time
1002_778.las	Adjusted GPS Time
1002_780.las	Adjusted GPS Time
1002_782.las	Adjusted GPS Time
1002_784.las	Adjusted GPS Time
1002_786.las	Adjusted GPS Time
1002_788.las	Adjusted GPS Time
1002_790.las	Adjusted GPS Time
1002_792.las	Adjusted GPS Time
1002_794.las	Adjusted GPS Time
1002_796.las	Adjusted GPS Time
1004_700.las	Adjusted GPS Time
1004_702.las	Adjusted GPS Time
1004_704.las	Adjusted GPS Time
1004_706.las	Adjusted GPS Time
1004_708.las	Adjusted GPS Time
1004_710.las	Adjusted GPS Time
1004_712.las	Adjusted GPS Time
1004_748.las	Adjusted GPS Time
1004_750.las	Adjusted GPS Time
1004_752.las	Adjusted GPS Time
1004_754.las	Adjusted GPS Time
1004_756.las	Adjusted GPS Time
1004_758.las	Adjusted GPS Time

2.3 Report on GPS Time Type (Tiled Data) - continued

File	GPS Time Type
1004_760.las	Adjusted GPS Time
1004_762.las	Adjusted GPS Time
1004_764.las	Adjusted GPS Time
1004_766.las	Adjusted GPS Time
1004_768.las	Adjusted GPS Time
1004_770.las	Adjusted GPS Time
1004_772.las	Adjusted GPS Time
1004_774.las	Adjusted GPS Time
1004_776.las	Adjusted GPS Time
1004_778.las	Adjusted GPS Time
1004_780.las	Adjusted GPS Time
1004_782.las	Adjusted GPS Time
1004_784.las	Adjusted GPS Time
1004_786.las	Adjusted GPS Time
1004_788.las	Adjusted GPS Time
1004_790.las	Adjusted GPS Time
1004_792.las	Adjusted GPS Time
1004_794.las	Adjusted GPS Time
1004_796.las	Adjusted GPS Time
1006_700.las	Adjusted GPS Time
1006_702.las	Adjusted GPS Time
1006_704.las	Adjusted GPS Time
1006_706.las	Adjusted GPS Time
1006_708.las	Adjusted GPS Time
1006_748.las	Adjusted GPS Time
1006_750.las	Adjusted GPS Time
1006_752.las	Adjusted GPS Time
1006_754.las	Adjusted GPS Time
1006_756.las	Adjusted GPS Time
1006_758.las	Adjusted GPS Time
1006_760.las	Adjusted GPS Time
1006_762.las	Adjusted GPS Time
1006_764.las	Adjusted GPS Time
1006_766.las	Adjusted GPS Time
1006_768.las	Adjusted GPS Time
1006_770.las	Adjusted GPS Time
1006_772.las	Adjusted GPS Time
1006_774.las	Adjusted GPS Time
1006_776.las	Adjusted GPS Time
1006_778.las	Adjusted GPS Time
1006_780.las	Adjusted GPS Time
1006_782.las	Adjusted GPS Time
1006_784.las	Adjusted GPS Time
1006_786.las	Adjusted GPS Time
1006_788.las	Adjusted GPS Time
1006_790.las	Adjusted GPS Time
1006_792.las	Adjusted GPS Time
1006_794.las	Adjusted GPS Time
1006_796.las	Adjusted GPS Time

2.3 Report on GPS Time Type (Tiled Data) - continued

File	GPS Time Type
1008_700.las	Adjusted GPS Time
1008_702.las	Adjusted GPS Time
1008_704.las	Adjusted GPS Time
1008_706.las	Adjusted GPS Time
1010_702.las	Adjusted GPS Time
1010_704.las	Adjusted GPS Time
878_704.las	Adjusted GPS Time
878_706.las	Adjusted GPS Time
878_708.las	Adjusted GPS Time
878_710.las	Adjusted GPS Time
878_712.las	Adjusted GPS Time
878_714.las	Adjusted GPS Time
878_716.las	Adjusted GPS Time
878_718.las	Adjusted GPS Time
878_720.las	Adjusted GPS Time
878_722.las	Adjusted GPS Time
878_724.las	Adjusted GPS Time
878_726.las	Adjusted GPS Time
878_728.las	Adjusted GPS Time
878_730.las	Adjusted GPS Time
878_732.las	Adjusted GPS Time
878_734.las	Adjusted GPS Time
878_736.las	Adjusted GPS Time
878_784.las	Adjusted GPS Time
878_786.las	Adjusted GPS Time
878_788.las	Adjusted GPS Time
878_790.las	Adjusted GPS Time
878_792.las	Adjusted GPS Time
878_794.las	Adjusted GPS Time
878_796.las	Adjusted GPS Time
878_798.las	Adjusted GPS Time
878_800.las	Adjusted GPS Time
878_802.las	Adjusted GPS Time
878_804.las	Adjusted GPS Time
878_806.las	Adjusted GPS Time
878_808.las	Adjusted GPS Time
878_810.las	Adjusted GPS Time
878_812.las	Adjusted GPS Time
878_814.las	Adjusted GPS Time
878_816.las	Adjusted GPS Time
878_818.las	Adjusted GPS Time
878_820.las	Adjusted GPS Time
880_704.las	Adjusted GPS Time
880_706.las	Adjusted GPS Time
880_708.las	Adjusted GPS Time
880_710.las	Adjusted GPS Time
880_712.las	Adjusted GPS Time
880_714.las	Adjusted GPS Time
880_716.las	Adjusted GPS Time

2.3 Report on GPS Time Type (Tiled Data) - continued

File	GPS Time Type
880_718.las	Adjusted GPS Time
880_720.las	Adjusted GPS Time
880_722.las	Adjusted GPS Time
880_724.las	Adjusted GPS Time
880_726.las	Adjusted GPS Time
880_728.las	Adjusted GPS Time
880_730.las	Adjusted GPS Time
880_732.las	Adjusted GPS Time
880_734.las	Adjusted GPS Time
880_736.las	Adjusted GPS Time
880_738.las	Adjusted GPS Time
880_740.las	Adjusted GPS Time
880_742.las	Adjusted GPS Time
880_744.las	Adjusted GPS Time
880_746.las	Adjusted GPS Time
880_748.las	Adjusted GPS Time
880_750.las	Adjusted GPS Time
880_752.las	Adjusted GPS Time
880_754.las	Adjusted GPS Time
880_756.las	Adjusted GPS Time
880_758.las	Adjusted GPS Time
880_760.las	Adjusted GPS Time
880_762.las	Adjusted GPS Time
880_764.las	Adjusted GPS Time
880_766.las	Adjusted GPS Time
880_768.las	Adjusted GPS Time
880_770.las	Adjusted GPS Time
880_772.las	Adjusted GPS Time
880_774.las	Adjusted GPS Time
880_776.las	Adjusted GPS Time
880_778.las	Adjusted GPS Time
880_780.las	Adjusted GPS Time
880_782.las	Adjusted GPS Time
880_784.las	Adjusted GPS Time
880_786.las	Adjusted GPS Time
880_788.las	Adjusted GPS Time
880_790.las	Adjusted GPS Time
880_792.las	Adjusted GPS Time
880_794.las	Adjusted GPS Time
880_796.las	Adjusted GPS Time
880_798.las	Adjusted GPS Time
880_800.las	Adjusted GPS Time
880_802.las	Adjusted GPS Time
880_804.las	Adjusted GPS Time
880_806.las	Adjusted GPS Time
880_808.las	Adjusted GPS Time
880_810.las	Adjusted GPS Time
880_812.las	Adjusted GPS Time
880_814.las	Adjusted GPS Time

2.3 Report on GPS Time Type (Tiled Data) - continued

File	GPS Time Type
880_816.las	Adjusted GPS Time
880_818.las	Adjusted GPS Time
880_820.las	Adjusted GPS Time
882_704.las	Adjusted GPS Time
882_706.las	Adjusted GPS Time
882_708.las	Adjusted GPS Time
882_710.las	Adjusted GPS Time
882_712.las	Adjusted GPS Time
882_714.las	Adjusted GPS Time
882_716.las	Adjusted GPS Time
882_718.las	Adjusted GPS Time
882_720.las	Adjusted GPS Time
882_722.las	Adjusted GPS Time
882_724.las	Adjusted GPS Time
882_726.las	Adjusted GPS Time
882_728.las	Adjusted GPS Time
882_730.las	Adjusted GPS Time
882_732.las	Adjusted GPS Time
882_734.las	Adjusted GPS Time
882_736.las	Adjusted GPS Time
882_738.las	Adjusted GPS Time
882_740.las	Adjusted GPS Time
882_742.las	Adjusted GPS Time
882_744.las	Adjusted GPS Time
882_746.las	Adjusted GPS Time
882_748.las	Adjusted GPS Time
882_750.las	Adjusted GPS Time
882_752.las	Adjusted GPS Time
882_754.las	Adjusted GPS Time
882_756.las	Adjusted GPS Time
882_758.las	Adjusted GPS Time
882_760.las	Adjusted GPS Time
882_762.las	Adjusted GPS Time
882_764.las	Adjusted GPS Time
882_766.las	Adjusted GPS Time
882_768.las	Adjusted GPS Time
882_770.las	Adjusted GPS Time
882_772.las	Adjusted GPS Time
882_774.las	Adjusted GPS Time
882_776.las	Adjusted GPS Time
882_778.las	Adjusted GPS Time
882_780.las	Adjusted GPS Time
882_782.las	Adjusted GPS Time
882_784.las	Adjusted GPS Time
882_786.las	Adjusted GPS Time
882_788.las	Adjusted GPS Time
882_790.las	Adjusted GPS Time
882_792.las	Adjusted GPS Time
882_794.las	Adjusted GPS Time

2.3 Report on GPS Time Type (Tiled Data) - continued

File	GPS Time Type
882_796.las	Adjusted GPS Time
882_798.las	Adjusted GPS Time
882_800.las	Adjusted GPS Time
882_802.las	Adjusted GPS Time
882_804.las	Adjusted GPS Time
882_806.las	Adjusted GPS Time
882_808.las	Adjusted GPS Time
882_810.las	Adjusted GPS Time
882_812.las	Adjusted GPS Time
882_814.las	Adjusted GPS Time
882_816.las	Adjusted GPS Time
882_818.las	Adjusted GPS Time
882_820.las	Adjusted GPS Time
884_704.las	Adjusted GPS Time
884_706.las	Adjusted GPS Time
884_708.las	Adjusted GPS Time
884_710.las	Adjusted GPS Time
884_712.las	Adjusted GPS Time
884_714.las	Adjusted GPS Time
884_716.las	Adjusted GPS Time
884_718.las	Adjusted GPS Time
884_720.las	Adjusted GPS Time
884_722.las	Adjusted GPS Time
884_724.las	Adjusted GPS Time
884_726.las	Adjusted GPS Time
884_728.las	Adjusted GPS Time
884_730.las	Adjusted GPS Time
884_732.las	Adjusted GPS Time
884_734.las	Adjusted GPS Time
884_736.las	Adjusted GPS Time
884_738.las	Adjusted GPS Time
884_740.las	Adjusted GPS Time
884_742.las	Adjusted GPS Time
884_744.las	Adjusted GPS Time
884_746.las	Adjusted GPS Time
884_748.las	Adjusted GPS Time
884_750.las	Adjusted GPS Time
884_752.las	Adjusted GPS Time
884_754.las	Adjusted GPS Time
884_756.las	Adjusted GPS Time
884_758.las	Adjusted GPS Time
884_760.las	Adjusted GPS Time
884_762.las	Adjusted GPS Time
884_764.las	Adjusted GPS Time
884_766.las	Adjusted GPS Time
884_768.las	Adjusted GPS Time
884_770.las	Adjusted GPS Time
884_772.las	Adjusted GPS Time
884_774.las	Adjusted GPS Time

2.3 Report on GPS Time Type (Tiled Data) - continued

File	GPS Time Type
884_776.las	Adjusted GPS Time
884_778.las	Adjusted GPS Time
884_780.las	Adjusted GPS Time
884_782.las	Adjusted GPS Time
884_784.las	Adjusted GPS Time
884_786.las	Adjusted GPS Time
884_788.las	Adjusted GPS Time
884_790.las	Adjusted GPS Time
884_792.las	Adjusted GPS Time
884_794.las	Adjusted GPS Time
884_796.las	Adjusted GPS Time
884_798.las	Adjusted GPS Time
884_800.las	Adjusted GPS Time
884_802.las	Adjusted GPS Time
884_804.las	Adjusted GPS Time
884_806.las	Adjusted GPS Time
884_808.las	Adjusted GPS Time
884_810.las	Adjusted GPS Time
884_812.las	Adjusted GPS Time
884_814.las	Adjusted GPS Time
884_816.las	Adjusted GPS Time
884_818.las	Adjusted GPS Time
884_820.las	Adjusted GPS Time
886_704.las	Adjusted GPS Time
886_706.las	Adjusted GPS Time
886_708.las	Adjusted GPS Time
886_710.las	Adjusted GPS Time
886_712.las	Adjusted GPS Time
886_714.las	Adjusted GPS Time
886_716.las	Adjusted GPS Time
886_718.las	Adjusted GPS Time
886_720.las	Adjusted GPS Time
886_722.las	Adjusted GPS Time
886_724.las	Adjusted GPS Time
886_726.las	Adjusted GPS Time
886_728.las	Adjusted GPS Time
886_730.las	Adjusted GPS Time
886_732.las	Adjusted GPS Time
886_734.las	Adjusted GPS Time
886_736.las	Adjusted GPS Time
886_738.las	Adjusted GPS Time
886_740.las	Adjusted GPS Time
886_742.las	Adjusted GPS Time
886_744.las	Adjusted GPS Time
886_746.las	Adjusted GPS Time
886_748.las	Adjusted GPS Time
886_750.las	Adjusted GPS Time
886_752.las	Adjusted GPS Time
886_754.las	Adjusted GPS Time

2.3 Report on GPS Time Type (Tiled Data) - continued

File	GPS Time Type
886_756.las	Adjusted GPS Time
886_758.las	Adjusted GPS Time
886_760.las	Adjusted GPS Time
886_762.las	Adjusted GPS Time
886_764.las	Adjusted GPS Time
886_766.las	Adjusted GPS Time
886_768.las	Adjusted GPS Time
886_770.las	Adjusted GPS Time
886_772.las	Adjusted GPS Time
886_774.las	Adjusted GPS Time
886_776.las	Adjusted GPS Time
886_778.las	Adjusted GPS Time
886_780.las	Adjusted GPS Time
886_782.las	Adjusted GPS Time
886_784.las	Adjusted GPS Time
886_786.las	Adjusted GPS Time
886_788.las	Adjusted GPS Time
886_790.las	Adjusted GPS Time
886_792.las	Adjusted GPS Time
886_794.las	Adjusted GPS Time
886_796.las	Adjusted GPS Time
886_798.las	Adjusted GPS Time
886_800.las	Adjusted GPS Time
886_802.las	Adjusted GPS Time
886_804.las	Adjusted GPS Time
886_806.las	Adjusted GPS Time
886_808.las	Adjusted GPS Time
886_810.las	Adjusted GPS Time
886_812.las	Adjusted GPS Time
886_814.las	Adjusted GPS Time
886_816.las	Adjusted GPS Time
886_818.las	Adjusted GPS Time
886_820.las	Adjusted GPS Time
888_704.las	Adjusted GPS Time
888_706.las	Adjusted GPS Time
888_708.las	Adjusted GPS Time
888_710.las	Adjusted GPS Time
888_712.las	Adjusted GPS Time
888_714.las	Adjusted GPS Time
888_716.las	Adjusted GPS Time
888_718.las	Adjusted GPS Time
888_720.las	Adjusted GPS Time
888_722.las	Adjusted GPS Time
888_724.las	Adjusted GPS Time
888_726.las	Adjusted GPS Time
888_728.las	Adjusted GPS Time
888_730.las	Adjusted GPS Time
888_732.las	Adjusted GPS Time
888_734.las	Adjusted GPS Time

2.3 Report on GPS Time Type (Tiled Data) - continued

File	GPS Time Type
888_736.las	Adjusted GPS Time
888_738.las	Adjusted GPS Time
888_740.las	Adjusted GPS Time
888_742.las	Adjusted GPS Time
888_744.las	Adjusted GPS Time
888_746.las	Adjusted GPS Time
888_748.las	Adjusted GPS Time
888_750.las	Adjusted GPS Time
888_752.las	Adjusted GPS Time
888_754.las	Adjusted GPS Time
888_756.las	Adjusted GPS Time
888_758.las	Adjusted GPS Time
888_760.las	Adjusted GPS Time
888_762.las	Adjusted GPS Time
888_764.las	Adjusted GPS Time
888_766.las	Adjusted GPS Time
888_768.las	Adjusted GPS Time
888_770.las	Adjusted GPS Time
888_772.las	Adjusted GPS Time
888_774.las	Adjusted GPS Time
888_776.las	Adjusted GPS Time
888_778.las	Adjusted GPS Time
888_780.las	Adjusted GPS Time
888_782.las	Adjusted GPS Time
888_784.las	Adjusted GPS Time
888_786.las	Adjusted GPS Time
888_788.las	Adjusted GPS Time
888_790.las	Adjusted GPS Time
888_792.las	Adjusted GPS Time
888_794.las	Adjusted GPS Time
888_796.las	Adjusted GPS Time
888_798.las	Adjusted GPS Time
888_800.las	Adjusted GPS Time
888_802.las	Adjusted GPS Time
888_804.las	Adjusted GPS Time
888_806.las	Adjusted GPS Time
888_808.las	Adjusted GPS Time
888_810.las	Adjusted GPS Time
888_812.las	Adjusted GPS Time
888_814.las	Adjusted GPS Time
888_816.las	Adjusted GPS Time
888_818.las	Adjusted GPS Time
888_820.las	Adjusted GPS Time
890_704.las	Adjusted GPS Time
890_706.las	Adjusted GPS Time
890_708.las	Adjusted GPS Time
890_710.las	Adjusted GPS Time
890_712.las	Adjusted GPS Time
890_714.las	Adjusted GPS Time

2.3 Report on GPS Time Type (Tiled Data) - continued

File	GPS Time Type
890_716.las	Adjusted GPS Time
890_718.las	Adjusted GPS Time
890_720.las	Adjusted GPS Time
890_722.las	Adjusted GPS Time
890_724.las	Adjusted GPS Time
890_726.las	Adjusted GPS Time
890_728.las	Adjusted GPS Time
890_730.las	Adjusted GPS Time
890_732.las	Adjusted GPS Time
890_734.las	Adjusted GPS Time
890_736.las	Adjusted GPS Time
890_738.las	Adjusted GPS Time
890_740.las	Adjusted GPS Time
890_742.las	Adjusted GPS Time
890_744.las	Adjusted GPS Time
890_746.las	Adjusted GPS Time
890_748.las	Adjusted GPS Time
890_750.las	Adjusted GPS Time
890_752.las	Adjusted GPS Time
890_754.las	Adjusted GPS Time
890_756.las	Adjusted GPS Time
890_758.las	Adjusted GPS Time
890_760.las	Adjusted GPS Time
890_762.las	Adjusted GPS Time
890_764.las	Adjusted GPS Time
890_766.las	Adjusted GPS Time
890_768.las	Adjusted GPS Time
890_770.las	Adjusted GPS Time
890_772.las	Adjusted GPS Time
890_774.las	Adjusted GPS Time
890_776.las	Adjusted GPS Time
890_778.las	Adjusted GPS Time
890_780.las	Adjusted GPS Time
890_782.las	Adjusted GPS Time
890_784.las	Adjusted GPS Time
890_786.las	Adjusted GPS Time
890_788.las	Adjusted GPS Time
890_790.las	Adjusted GPS Time
890_792.las	Adjusted GPS Time
890_794.las	Adjusted GPS Time
890_796.las	Adjusted GPS Time
890_798.las	Adjusted GPS Time
890_800.las	Adjusted GPS Time
890_802.las	Adjusted GPS Time
890_804.las	Adjusted GPS Time
890_806.las	Adjusted GPS Time
890_808.las	Adjusted GPS Time
890_810.las	Adjusted GPS Time
890_812.las	Adjusted GPS Time

2.3 Report on GPS Time Type (Tiled Data) - continued

File	GPS Time Type
890_814.las	Adjusted GPS Time
890_816.las	Adjusted GPS Time
890_818.las	Adjusted GPS Time
890_820.las	Adjusted GPS Time
892_704.las	Adjusted GPS Time
892_706.las	Adjusted GPS Time
892_708.las	Adjusted GPS Time
892_710.las	Adjusted GPS Time
892_712.las	Adjusted GPS Time
892_714.las	Adjusted GPS Time
892_716.las	Adjusted GPS Time
892_718.las	Adjusted GPS Time
892_720.las	Adjusted GPS Time
892_722.las	Adjusted GPS Time
892_724.las	Adjusted GPS Time
892_726.las	Adjusted GPS Time
892_728.las	Adjusted GPS Time
892_730.las	Adjusted GPS Time
892_732.las	Adjusted GPS Time
892_734.las	Adjusted GPS Time
892_736.las	Adjusted GPS Time
892_738.las	Adjusted GPS Time
892_740.las	Adjusted GPS Time
892_742.las	Adjusted GPS Time
892_744.las	Adjusted GPS Time
892_746.las	Adjusted GPS Time
892_748.las	Adjusted GPS Time
892_750.las	Adjusted GPS Time
892_752.las	Adjusted GPS Time
892_754.las	Adjusted GPS Time
892_756.las	Adjusted GPS Time
892_758.las	Adjusted GPS Time
892_760.las	Adjusted GPS Time
892_762.las	Adjusted GPS Time
892_764.las	Adjusted GPS Time
892_766.las	Adjusted GPS Time
892_768.las	Adjusted GPS Time
892_770.las	Adjusted GPS Time
892_772.las	Adjusted GPS Time
892_774.las	Adjusted GPS Time
892_776.las	Adjusted GPS Time
892_778.las	Adjusted GPS Time
892_780.las	Adjusted GPS Time
892_782.las	Adjusted GPS Time
892_784.las	Adjusted GPS Time
892_786.las	Adjusted GPS Time
892_788.las	Adjusted GPS Time
892_790.las	Adjusted GPS Time
892_792.las	Adjusted GPS Time

2.3 Report on GPS Time Type (Tiled Data) - continued

File	GPS Time Type
892_794.las	Adjusted GPS Time
892_796.las	Adjusted GPS Time
892_798.las	Adjusted GPS Time
892_800.las	Adjusted GPS Time
892_802.las	Adjusted GPS Time
892_804.las	Adjusted GPS Time
892_806.las	Adjusted GPS Time
892_808.las	Adjusted GPS Time
892_810.las	Adjusted GPS Time
892_812.las	Adjusted GPS Time
892_814.las	Adjusted GPS Time
892_816.las	Adjusted GPS Time
892_818.las	Adjusted GPS Time
892_820.las	Adjusted GPS Time
894_704.las	Adjusted GPS Time
894_706.las	Adjusted GPS Time
894_708.las	Adjusted GPS Time
894_710.las	Adjusted GPS Time
894_712.las	Adjusted GPS Time
894_714.las	Adjusted GPS Time
894_716.las	Adjusted GPS Time
894_718.las	Adjusted GPS Time
894_720.las	Adjusted GPS Time
894_722.las	Adjusted GPS Time
894_724.las	Adjusted GPS Time
894_726.las	Adjusted GPS Time
894_728.las	Adjusted GPS Time
894_730.las	Adjusted GPS Time
894_732.las	Adjusted GPS Time
894_734.las	Adjusted GPS Time
894_736.las	Adjusted GPS Time
894_738.las	Adjusted GPS Time
894_740.las	Adjusted GPS Time
894_742.las	Adjusted GPS Time
894_744.las	Adjusted GPS Time
894_746.las	Adjusted GPS Time
894_748.las	Adjusted GPS Time
894_750.las	Adjusted GPS Time
894_752.las	Adjusted GPS Time
894_754.las	Adjusted GPS Time
894_756.las	Adjusted GPS Time
894_758.las	Adjusted GPS Time
894_760.las	Adjusted GPS Time
894_762.las	Adjusted GPS Time
894_764.las	Adjusted GPS Time
894_766.las	Adjusted GPS Time
894_768.las	Adjusted GPS Time
894_770.las	Adjusted GPS Time
894_772.las	Adjusted GPS Time

2.3 Report on GPS Time Type (Tiled Data) - continued

File	GPS Time Type
894_774.las	Adjusted GPS Time
894_776.las	Adjusted GPS Time
894_778.las	Adjusted GPS Time
894_780.las	Adjusted GPS Time
894_782.las	Adjusted GPS Time
894_784.las	Adjusted GPS Time
894_786.las	Adjusted GPS Time
894_788.las	Adjusted GPS Time
894_790.las	Adjusted GPS Time
894_792.las	Adjusted GPS Time
894_794.las	Adjusted GPS Time
894_796.las	Adjusted GPS Time
894_798.las	Adjusted GPS Time
894_800.las	Adjusted GPS Time
894_802.las	Adjusted GPS Time
894_804.las	Adjusted GPS Time
894_806.las	Adjusted GPS Time
894_808.las	Adjusted GPS Time
894_810.las	Adjusted GPS Time
894_812.las	Adjusted GPS Time
894_814.las	Adjusted GPS Time
894_816.las	Adjusted GPS Time
894_818.las	Adjusted GPS Time
894_820.las	Adjusted GPS Time
896_704.las	Adjusted GPS Time
896_706.las	Adjusted GPS Time
896_708.las	Adjusted GPS Time
896_710.las	Adjusted GPS Time
896_712.las	Adjusted GPS Time
896_714.las	Adjusted GPS Time
896_716.las	Adjusted GPS Time
896_718.las	Adjusted GPS Time
896_720.las	Adjusted GPS Time
896_722.las	Adjusted GPS Time
896_724.las	Adjusted GPS Time
896_726.las	Adjusted GPS Time
896_728.las	Adjusted GPS Time
896_730.las	Adjusted GPS Time
896_732.las	Adjusted GPS Time
896_734.las	Adjusted GPS Time
896_736.las	Adjusted GPS Time
896_738.las	Adjusted GPS Time
896_740.las	Adjusted GPS Time
896_742.las	Adjusted GPS Time
896_744.las	Adjusted GPS Time
896_746.las	Adjusted GPS Time
896_748.las	Adjusted GPS Time
896_750.las	Adjusted GPS Time
896_752.las	Adjusted GPS Time

2.3 Report on GPS Time Type (Tiled Data) - continued

File	GPS Time Type
896_754.las	Adjusted GPS Time
896_756.las	Adjusted GPS Time
896_758.las	Adjusted GPS Time
896_760.las	Adjusted GPS Time
896_762.las	Adjusted GPS Time
896_764.las	Adjusted GPS Time
896_766.las	Adjusted GPS Time
896_768.las	Adjusted GPS Time
896_770.las	Adjusted GPS Time
896_772.las	Adjusted GPS Time
896_774.las	Adjusted GPS Time
896_776.las	Adjusted GPS Time
896_778.las	Adjusted GPS Time
896_780.las	Adjusted GPS Time
896_782.las	Adjusted GPS Time
896_784.las	Adjusted GPS Time
896_786.las	Adjusted GPS Time
896_788.las	Adjusted GPS Time
896_790.las	Adjusted GPS Time
896_792.las	Adjusted GPS Time
896_794.las	Adjusted GPS Time
896_796.las	Adjusted GPS Time
896_798.las	Adjusted GPS Time
896_800.las	Adjusted GPS Time
896_802.las	Adjusted GPS Time
896_804.las	Adjusted GPS Time
896_806.las	Adjusted GPS Time
896_808.las	Adjusted GPS Time
896_810.las	Adjusted GPS Time
896_812.las	Adjusted GPS Time
896_814.las	Adjusted GPS Time
896_816.las	Adjusted GPS Time
896_818.las	Adjusted GPS Time
896_820.las	Adjusted GPS Time
898_704.las	Adjusted GPS Time
898_706.las	Adjusted GPS Time
898_708.las	Adjusted GPS Time
898_710.las	Adjusted GPS Time
898_712.las	Adjusted GPS Time
898_714.las	Adjusted GPS Time
898_716.las	Adjusted GPS Time
898_718.las	Adjusted GPS Time
898_720.las	Adjusted GPS Time
898_722.las	Adjusted GPS Time
898_724.las	Adjusted GPS Time
898_726.las	Adjusted GPS Time
898_728.las	Adjusted GPS Time
898_730.las	Adjusted GPS Time
898_732.las	Adjusted GPS Time

2.3 Report on GPS Time Type (Tiled Data) - continued

File	GPS Time Type
898_734.las	Adjusted GPS Time
898_736.las	Adjusted GPS Time
898_738.las	Adjusted GPS Time
898_740.las	Adjusted GPS Time
898_742.las	Adjusted GPS Time
898_744.las	Adjusted GPS Time
898_746.las	Adjusted GPS Time
898_748.las	Adjusted GPS Time
898_750.las	Adjusted GPS Time
898_752.las	Adjusted GPS Time
898_754.las	Adjusted GPS Time
898_756.las	Adjusted GPS Time
898_758.las	Adjusted GPS Time
898_760.las	Adjusted GPS Time
898_762.las	Adjusted GPS Time
898_764.las	Adjusted GPS Time
898_766.las	Adjusted GPS Time
898_768.las	Adjusted GPS Time
898_770.las	Adjusted GPS Time
898_772.las	Adjusted GPS Time
898_774.las	Adjusted GPS Time
898_776.las	Adjusted GPS Time
898_778.las	Adjusted GPS Time
898_780.las	Adjusted GPS Time
898_782.las	Adjusted GPS Time
898_784.las	Adjusted GPS Time
898_786.las	Adjusted GPS Time
898_788.las	Adjusted GPS Time
898_790.las	Adjusted GPS Time
898_792.las	Adjusted GPS Time
898_794.las	Adjusted GPS Time
898_796.las	Adjusted GPS Time
898_798.las	Adjusted GPS Time
898_800.las	Adjusted GPS Time
898_802.las	Adjusted GPS Time
898_804.las	Adjusted GPS Time
898_806.las	Adjusted GPS Time
898_808.las	Adjusted GPS Time
898_810.las	Adjusted GPS Time
898_812.las	Adjusted GPS Time
898_814.las	Adjusted GPS Time
898_816.las	Adjusted GPS Time
898_818.las	Adjusted GPS Time
898_820.las	Adjusted GPS Time
900_704.las	Adjusted GPS Time
900_706.las	Adjusted GPS Time
900_708.las	Adjusted GPS Time
900_710.las	Adjusted GPS Time
900_712.las	Adjusted GPS Time

2.3 Report on GPS Time Type (Tiled Data) - continued

File	GPS Time Type
900_714.las	Adjusted GPS Time
900_716.las	Adjusted GPS Time
900_718.las	Adjusted GPS Time
900_720.las	Adjusted GPS Time
900_722.las	Adjusted GPS Time
900_724.las	Adjusted GPS Time
900_726.las	Adjusted GPS Time
900_728.las	Adjusted GPS Time
900_730.las	Adjusted GPS Time
900_732.las	Adjusted GPS Time
900_734.las	Adjusted GPS Time
900_736.las	Adjusted GPS Time
900_738.las	Adjusted GPS Time
900_740.las	Adjusted GPS Time
900_742.las	Adjusted GPS Time
900_744.las	Adjusted GPS Time
900_746.las	Adjusted GPS Time
900_748.las	Adjusted GPS Time
900_750.las	Adjusted GPS Time
900_752.las	Adjusted GPS Time
900_754.las	Adjusted GPS Time
900_756.las	Adjusted GPS Time
900_758.las	Adjusted GPS Time
900_760.las	Adjusted GPS Time
900_762.las	Adjusted GPS Time
900_764.las	Adjusted GPS Time
900_766.las	Adjusted GPS Time
900_768.las	Adjusted GPS Time
900_770.las	Adjusted GPS Time
900_772.las	Adjusted GPS Time
900_774.las	Adjusted GPS Time
900_776.las	Adjusted GPS Time
900_778.las	Adjusted GPS Time
900_780.las	Adjusted GPS Time
900_782.las	Adjusted GPS Time
900_784.las	Adjusted GPS Time
900_786.las	Adjusted GPS Time
900_788.las	Adjusted GPS Time
900_790.las	Adjusted GPS Time
900_792.las	Adjusted GPS Time
900_794.las	Adjusted GPS Time
900_796.las	Adjusted GPS Time
900_798.las	Adjusted GPS Time
900_800.las	Adjusted GPS Time
900_802.las	Adjusted GPS Time
900_804.las	Adjusted GPS Time
900_806.las	Adjusted GPS Time
900_808.las	Adjusted GPS Time
900_810.las	Adjusted GPS Time

2.3 Report on GPS Time Type (Tiled Data) - continued

File	GPS Time Type
900_812.las	Adjusted GPS Time
900_814.las	Adjusted GPS Time
900_816.las	Adjusted GPS Time
900_818.las	Adjusted GPS Time
900_820.las	Adjusted GPS Time
902_704.las	Adjusted GPS Time
902_706.las	Adjusted GPS Time
902_708.las	Adjusted GPS Time
902_710.las	Adjusted GPS Time
902_712.las	Adjusted GPS Time
902_714.las	Adjusted GPS Time
902_716.las	Adjusted GPS Time
902_718.las	Adjusted GPS Time
902_720.las	Adjusted GPS Time
902_722.las	Adjusted GPS Time
902_724.las	Adjusted GPS Time
902_726.las	Adjusted GPS Time
902_728.las	Adjusted GPS Time
902_730.las	Adjusted GPS Time
902_732.las	Adjusted GPS Time
902_734.las	Adjusted GPS Time
902_736.las	Adjusted GPS Time
902_738.las	Adjusted GPS Time
902_740.las	Adjusted GPS Time
902_742.las	Adjusted GPS Time
902_744.las	Adjusted GPS Time
902_746.las	Adjusted GPS Time
902_748.las	Adjusted GPS Time
902_750.las	Adjusted GPS Time
902_752.las	Adjusted GPS Time
902_754.las	Adjusted GPS Time
902_756.las	Adjusted GPS Time
902_758.las	Adjusted GPS Time
902_760.las	Adjusted GPS Time
902_762.las	Adjusted GPS Time
902_764.las	Adjusted GPS Time
902_766.las	Adjusted GPS Time
902_768.las	Adjusted GPS Time
902_770.las	Adjusted GPS Time
902_772.las	Adjusted GPS Time
902_774.las	Adjusted GPS Time
902_776.las	Adjusted GPS Time
902_778.las	Adjusted GPS Time
902_780.las	Adjusted GPS Time
902_782.las	Adjusted GPS Time
902_784.las	Adjusted GPS Time
902_786.las	Adjusted GPS Time
902_788.las	Adjusted GPS Time
902_790.las	Adjusted GPS Time

2.3 Report on GPS Time Type (Tiled Data) - continued

File	GPS Time Type
902_792.las	Adjusted GPS Time
902_794.las	Adjusted GPS Time
902_796.las	Adjusted GPS Time
902_798.las	Adjusted GPS Time
902_800.las	Adjusted GPS Time
902_802.las	Adjusted GPS Time
902_804.las	Adjusted GPS Time
902_806.las	Adjusted GPS Time
902_808.las	Adjusted GPS Time
902_810.las	Adjusted GPS Time
902_812.las	Adjusted GPS Time
902_814.las	Adjusted GPS Time
902_816.las	Adjusted GPS Time
902_818.las	Adjusted GPS Time
902_820.las	Adjusted GPS Time
904_704.las	Adjusted GPS Time
904_706.las	Adjusted GPS Time
904_708.las	Adjusted GPS Time
904_710.las	Adjusted GPS Time
904_712.las	Adjusted GPS Time
904_714.las	Adjusted GPS Time
904_716.las	Adjusted GPS Time
904_718.las	Adjusted GPS Time
904_720.las	Adjusted GPS Time
904_722.las	Adjusted GPS Time
904_724.las	Adjusted GPS Time
904_726.las	Adjusted GPS Time
904_728.las	Adjusted GPS Time
904_730.las	Adjusted GPS Time
904_732.las	Adjusted GPS Time
904_734.las	Adjusted GPS Time
904_736.las	Adjusted GPS Time
904_738.las	Adjusted GPS Time
904_740.las	Adjusted GPS Time
904_742.las	Adjusted GPS Time
904_744.las	Adjusted GPS Time
904_746.las	Adjusted GPS Time
904_748.las	Adjusted GPS Time
904_750.las	Adjusted GPS Time
904_752.las	Adjusted GPS Time
904_754.las	Adjusted GPS Time
904_756.las	Adjusted GPS Time
904_758.las	Adjusted GPS Time
904_760.las	Adjusted GPS Time
904_762.las	Adjusted GPS Time
904_764.las	Adjusted GPS Time
904_766.las	Adjusted GPS Time
904_768.las	Adjusted GPS Time
904_770.las	Adjusted GPS Time

2.3 Report on GPS Time Type (Tiled Data) - continued

File	GPS Time Type
904_772.las	Adjusted GPS Time
904_774.las	Adjusted GPS Time
904_776.las	Adjusted GPS Time
904_778.las	Adjusted GPS Time
904_780.las	Adjusted GPS Time
904_782.las	Adjusted GPS Time
904_784.las	Adjusted GPS Time
904_786.las	Adjusted GPS Time
904_788.las	Adjusted GPS Time
904_790.las	Adjusted GPS Time
904_792.las	Adjusted GPS Time
904_794.las	Adjusted GPS Time
904_796.las	Adjusted GPS Time
904_798.las	Adjusted GPS Time
904_800.las	Adjusted GPS Time
904_802.las	Adjusted GPS Time
904_804.las	Adjusted GPS Time
904_806.las	Adjusted GPS Time
904_808.las	Adjusted GPS Time
904_810.las	Adjusted GPS Time
904_812.las	Adjusted GPS Time
904_814.las	Adjusted GPS Time
904_816.las	Adjusted GPS Time
904_818.las	Adjusted GPS Time
904_820.las	Adjusted GPS Time
906_704.las	Adjusted GPS Time
906_706.las	Adjusted GPS Time
906_708.las	Adjusted GPS Time
906_710.las	Adjusted GPS Time
906_712.las	Adjusted GPS Time
906_714.las	Adjusted GPS Time
906_716.las	Adjusted GPS Time
906_718.las	Adjusted GPS Time
906_720.las	Adjusted GPS Time
906_722.las	Adjusted GPS Time
906_724.las	Adjusted GPS Time
906_726.las	Adjusted GPS Time
906_728.las	Adjusted GPS Time
906_730.las	Adjusted GPS Time
906_732.las	Adjusted GPS Time
906_734.las	Adjusted GPS Time
906_736.las	Adjusted GPS Time
906_738.las	Adjusted GPS Time
906_740.las	Adjusted GPS Time
906_742.las	Adjusted GPS Time
906_744.las	Adjusted GPS Time
906_746.las	Adjusted GPS Time
906_748.las	Adjusted GPS Time
906_750.las	Adjusted GPS Time

2.3 Report on GPS Time Type (Tiled Data) - continued

File	GPS Time Type
906_752.las	Adjusted GPS Time
906_754.las	Adjusted GPS Time
906_756.las	Adjusted GPS Time
906_758.las	Adjusted GPS Time
906_760.las	Adjusted GPS Time
906_762.las	Adjusted GPS Time
906_764.las	Adjusted GPS Time
906_766.las	Adjusted GPS Time
906_768.las	Adjusted GPS Time
906_770.las	Adjusted GPS Time
906_772.las	Adjusted GPS Time
906_774.las	Adjusted GPS Time
906_776.las	Adjusted GPS Time
906_778.las	Adjusted GPS Time
906_780.las	Adjusted GPS Time
906_782.las	Adjusted GPS Time
906_784.las	Adjusted GPS Time
906_786.las	Adjusted GPS Time
906_788.las	Adjusted GPS Time
906_790.las	Adjusted GPS Time
906_792.las	Adjusted GPS Time
906_794.las	Adjusted GPS Time
906_796.las	Adjusted GPS Time
906_798.las	Adjusted GPS Time
906_800.las	Adjusted GPS Time
906_802.las	Adjusted GPS Time
906_804.las	Adjusted GPS Time
906_806.las	Adjusted GPS Time
906_808.las	Adjusted GPS Time
906_810.las	Adjusted GPS Time
906_812.las	Adjusted GPS Time
906_814.las	Adjusted GPS Time
906_816.las	Adjusted GPS Time
906_818.las	Adjusted GPS Time
906_820.las	Adjusted GPS Time
908_704.las	Adjusted GPS Time
908_706.las	Adjusted GPS Time
908_708.las	Adjusted GPS Time
908_710.las	Adjusted GPS Time
908_712.las	Adjusted GPS Time
908_714.las	Adjusted GPS Time
908_716.las	Adjusted GPS Time
908_718.las	Adjusted GPS Time
908_720.las	Adjusted GPS Time
908_722.las	Adjusted GPS Time
908_724.las	Adjusted GPS Time
908_726.las	Adjusted GPS Time
908_728.las	Adjusted GPS Time
908_730.las	Adjusted GPS Time

2.3 Report on GPS Time Type (Tiled Data) - continued

File	GPS Time Type
908_732.las	Adjusted GPS Time
908_734.las	Adjusted GPS Time
908_736.las	Adjusted GPS Time
908_738.las	Adjusted GPS Time
908_740.las	Adjusted GPS Time
908_742.las	Adjusted GPS Time
908_744.las	Adjusted GPS Time
908_746.las	Adjusted GPS Time
908_748.las	Adjusted GPS Time
908_750.las	Adjusted GPS Time
908_752.las	Adjusted GPS Time
908_754.las	Adjusted GPS Time
908_756.las	Adjusted GPS Time
908_758.las	Adjusted GPS Time
908_760.las	Adjusted GPS Time
908_762.las	Adjusted GPS Time
908_764.las	Adjusted GPS Time
908_766.las	Adjusted GPS Time
908_768.las	Adjusted GPS Time
908_770.las	Adjusted GPS Time
908_772.las	Adjusted GPS Time
908_774.las	Adjusted GPS Time
908_776.las	Adjusted GPS Time
908_778.las	Adjusted GPS Time
908_780.las	Adjusted GPS Time
908_782.las	Adjusted GPS Time
908_784.las	Adjusted GPS Time
908_786.las	Adjusted GPS Time
908_788.las	Adjusted GPS Time
908_790.las	Adjusted GPS Time
908_792.las	Adjusted GPS Time
908_794.las	Adjusted GPS Time
908_796.las	Adjusted GPS Time
908_798.las	Adjusted GPS Time
908_800.las	Adjusted GPS Time
908_802.las	Adjusted GPS Time
908_804.las	Adjusted GPS Time
908_806.las	Adjusted GPS Time
908_808.las	Adjusted GPS Time
908_810.las	Adjusted GPS Time
908_812.las	Adjusted GPS Time
908_814.las	Adjusted GPS Time
908_816.las	Adjusted GPS Time
908_818.las	Adjusted GPS Time
908_820.las	Adjusted GPS Time
910_704.las	Adjusted GPS Time
910_706.las	Adjusted GPS Time
910_708.las	Adjusted GPS Time
910_710.las	Adjusted GPS Time

2.3 Report on GPS Time Type (Tiled Data) - continued

File	GPS Time Type
910_712.las	Adjusted GPS Time
910_714.las	Adjusted GPS Time
910_716.las	Adjusted GPS Time
910_718.las	Adjusted GPS Time
910_720.las	Adjusted GPS Time
910_722.las	Adjusted GPS Time
910_724.las	Adjusted GPS Time
910_726.las	Adjusted GPS Time
910_728.las	Adjusted GPS Time
910_730.las	Adjusted GPS Time
910_732.las	Adjusted GPS Time
910_734.las	Adjusted GPS Time
910_736.las	Adjusted GPS Time
910_738.las	Adjusted GPS Time
910_740.las	Adjusted GPS Time
910_742.las	Adjusted GPS Time
910_744.las	Adjusted GPS Time
910_746.las	Adjusted GPS Time
910_748.las	Adjusted GPS Time
910_750.las	Adjusted GPS Time
910_752.las	Adjusted GPS Time
910_754.las	Adjusted GPS Time
910_756.las	Adjusted GPS Time
910_758.las	Adjusted GPS Time
910_760.las	Adjusted GPS Time
910_762.las	Adjusted GPS Time
910_764.las	Adjusted GPS Time
910_766.las	Adjusted GPS Time
910_768.las	Adjusted GPS Time
910_770.las	Adjusted GPS Time
910_772.las	Adjusted GPS Time
910_774.las	Adjusted GPS Time
910_776.las	Adjusted GPS Time
910_778.las	Adjusted GPS Time
910_780.las	Adjusted GPS Time
910_782.las	Adjusted GPS Time
910_784.las	Adjusted GPS Time
910_786.las	Adjusted GPS Time
910_788.las	Adjusted GPS Time
910_790.las	Adjusted GPS Time
910_792.las	Adjusted GPS Time
910_794.las	Adjusted GPS Time
910_796.las	Adjusted GPS Time
910_798.las	Adjusted GPS Time
910_800.las	Adjusted GPS Time
910_802.las	Adjusted GPS Time
910_804.las	Adjusted GPS Time
910_806.las	Adjusted GPS Time
910_808.las	Adjusted GPS Time

2.3 Report on GPS Time Type (Tiled Data) - continued

File	GPS Time Type
910_810.las	Adjusted GPS Time
910_812.las	Adjusted GPS Time
910_814.las	Adjusted GPS Time
910_816.las	Adjusted GPS Time
910_818.las	Adjusted GPS Time
910_820.las	Adjusted GPS Time
912_704.las	Adjusted GPS Time
912_706.las	Adjusted GPS Time
912_708.las	Adjusted GPS Time
912_710.las	Adjusted GPS Time
912_712.las	Adjusted GPS Time
912_714.las	Adjusted GPS Time
912_716.las	Adjusted GPS Time
912_718.las	Adjusted GPS Time
912_720.las	Adjusted GPS Time
912_722.las	Adjusted GPS Time
912_724.las	Adjusted GPS Time
912_726.las	Adjusted GPS Time
912_728.las	Adjusted GPS Time
912_730.las	Adjusted GPS Time
912_732.las	Adjusted GPS Time
912_734.las	Adjusted GPS Time
912_736.las	Adjusted GPS Time
912_738.las	Adjusted GPS Time
912_740.las	Adjusted GPS Time
912_742.las	Adjusted GPS Time
912_744.las	Adjusted GPS Time
912_746.las	Adjusted GPS Time
912_748.las	Adjusted GPS Time
912_750.las	Adjusted GPS Time
912_752.las	Adjusted GPS Time
912_754.las	Adjusted GPS Time
912_756.las	Adjusted GPS Time
912_758.las	Adjusted GPS Time
912_760.las	Adjusted GPS Time
912_762.las	Adjusted GPS Time
912_764.las	Adjusted GPS Time
912_766.las	Adjusted GPS Time
912_768.las	Adjusted GPS Time
912_770.las	Adjusted GPS Time
912_772.las	Adjusted GPS Time
912_774.las	Adjusted GPS Time
912_776.las	Adjusted GPS Time
912_778.las	Adjusted GPS Time
912_780.las	Adjusted GPS Time
912_782.las	Adjusted GPS Time
912_784.las	Adjusted GPS Time
912_786.las	Adjusted GPS Time
912_788.las	Adjusted GPS Time

2.3 Report on GPS Time Type (Tiled Data) - continued

File	GPS Time Type
912_790.las	Adjusted GPS Time
912_792.las	Adjusted GPS Time
912_794.las	Adjusted GPS Time
912_796.las	Adjusted GPS Time
912_798.las	Adjusted GPS Time
912_800.las	Adjusted GPS Time
912_802.las	Adjusted GPS Time
912_804.las	Adjusted GPS Time
912_806.las	Adjusted GPS Time
912_808.las	Adjusted GPS Time
912_810.las	Adjusted GPS Time
912_812.las	Adjusted GPS Time
912_814.las	Adjusted GPS Time
912_816.las	Adjusted GPS Time
912_818.las	Adjusted GPS Time
912_820.las	Adjusted GPS Time
914_704.las	Adjusted GPS Time
914_706.las	Adjusted GPS Time
914_708.las	Adjusted GPS Time
914_710.las	Adjusted GPS Time
914_712.las	Adjusted GPS Time
914_714.las	Adjusted GPS Time
914_716.las	Adjusted GPS Time
914_718.las	Adjusted GPS Time
914_720.las	Adjusted GPS Time
914_722.las	Adjusted GPS Time
914_724.las	Adjusted GPS Time
914_726.las	Adjusted GPS Time
914_728.las	Adjusted GPS Time
914_730.las	Adjusted GPS Time
914_732.las	Adjusted GPS Time
914_734.las	Adjusted GPS Time
914_736.las	Adjusted GPS Time
914_738.las	Adjusted GPS Time
914_740.las	Adjusted GPS Time
914_742.las	Adjusted GPS Time
914_744.las	Adjusted GPS Time
914_746.las	Adjusted GPS Time
914_748.las	Adjusted GPS Time
914_750.las	Adjusted GPS Time
914_752.las	Adjusted GPS Time
914_754.las	Adjusted GPS Time
914_756.las	Adjusted GPS Time
914_758.las	Adjusted GPS Time
914_760.las	Adjusted GPS Time
914_762.las	Adjusted GPS Time
914_764.las	Adjusted GPS Time
914_766.las	Adjusted GPS Time
914_768.las	Adjusted GPS Time

2.3 Report on GPS Time Type (Tiled Data) - continued

File	GPS Time Type
914_770.las	Adjusted GPS Time
914_772.las	Adjusted GPS Time
914_774.las	Adjusted GPS Time
914_776.las	Adjusted GPS Time
914_778.las	Adjusted GPS Time
914_780.las	Adjusted GPS Time
914_782.las	Adjusted GPS Time
914_784.las	Adjusted GPS Time
914_786.las	Adjusted GPS Time
914_788.las	Adjusted GPS Time
914_790.las	Adjusted GPS Time
914_792.las	Adjusted GPS Time
914_794.las	Adjusted GPS Time
914_796.las	Adjusted GPS Time
914_798.las	Adjusted GPS Time
914_800.las	Adjusted GPS Time
914_802.las	Adjusted GPS Time
914_804.las	Adjusted GPS Time
914_806.las	Adjusted GPS Time
914_808.las	Adjusted GPS Time
914_810.las	Adjusted GPS Time
914_812.las	Adjusted GPS Time
914_814.las	Adjusted GPS Time
914_816.las	Adjusted GPS Time
914_818.las	Adjusted GPS Time
914_820.las	Adjusted GPS Time
916_704.las	Adjusted GPS Time
916_706.las	Adjusted GPS Time
916_708.las	Adjusted GPS Time
916_710.las	Adjusted GPS Time
916_712.las	Adjusted GPS Time
916_714.las	Adjusted GPS Time
916_716.las	Adjusted GPS Time
916_718.las	Adjusted GPS Time
916_720.las	Adjusted GPS Time
916_722.las	Adjusted GPS Time
916_724.las	Adjusted GPS Time
916_726.las	Adjusted GPS Time
916_728.las	Adjusted GPS Time
916_730.las	Adjusted GPS Time
916_732.las	Adjusted GPS Time
916_734.las	Adjusted GPS Time
916_736.las	Adjusted GPS Time
916_738.las	Adjusted GPS Time
916_740.las	Adjusted GPS Time
916_742.las	Adjusted GPS Time
916_744.las	Adjusted GPS Time
916_746.las	Adjusted GPS Time
916_748.las	Adjusted GPS Time

2.3 Report on GPS Time Type (Tiled Data) - continued

File	GPS Time Type
916_750.las	Adjusted GPS Time
916_752.las	Adjusted GPS Time
916_754.las	Adjusted GPS Time
916_756.las	Adjusted GPS Time
916_758.las	Adjusted GPS Time
916_760.las	Adjusted GPS Time
916_762.las	Adjusted GPS Time
916_764.las	Adjusted GPS Time
916_766.las	Adjusted GPS Time
916_768.las	Adjusted GPS Time
916_770.las	Adjusted GPS Time
916_772.las	Adjusted GPS Time
916_774.las	Adjusted GPS Time
916_776.las	Adjusted GPS Time
916_778.las	Adjusted GPS Time
916_780.las	Adjusted GPS Time
916_782.las	Adjusted GPS Time
916_784.las	Adjusted GPS Time
916_786.las	Adjusted GPS Time
916_788.las	Adjusted GPS Time
916_790.las	Adjusted GPS Time
916_792.las	Adjusted GPS Time
916_794.las	Adjusted GPS Time
916_796.las	Adjusted GPS Time
916_798.las	Adjusted GPS Time
916_800.las	Adjusted GPS Time
916_802.las	Adjusted GPS Time
916_804.las	Adjusted GPS Time
916_806.las	Adjusted GPS Time
916_808.las	Adjusted GPS Time
916_810.las	Adjusted GPS Time
916_812.las	Adjusted GPS Time
916_814.las	Adjusted GPS Time
916_816.las	Adjusted GPS Time
916_818.las	Adjusted GPS Time
916_820.las	Adjusted GPS Time
918_704.las	Adjusted GPS Time
918_706.las	Adjusted GPS Time
918_708.las	Adjusted GPS Time
918_710.las	Adjusted GPS Time
918_712.las	Adjusted GPS Time
918_714.las	Adjusted GPS Time
918_716.las	Adjusted GPS Time
918_718.las	Adjusted GPS Time
918_720.las	Adjusted GPS Time
918_722.las	Adjusted GPS Time
918_724.las	Adjusted GPS Time
918_726.las	Adjusted GPS Time
918_728.las	Adjusted GPS Time

2.3 Report on GPS Time Type (Tiled Data) - continued

File	GPS Time Type
918_730.las	Adjusted GPS Time
918_732.las	Adjusted GPS Time
918_734.las	Adjusted GPS Time
918_736.las	Adjusted GPS Time
918_738.las	Adjusted GPS Time
918_740.las	Adjusted GPS Time
918_742.las	Adjusted GPS Time
918_744.las	Adjusted GPS Time
918_746.las	Adjusted GPS Time
918_748.las	Adjusted GPS Time
918_750.las	Adjusted GPS Time
918_752.las	Adjusted GPS Time
918_754.las	Adjusted GPS Time
918_756.las	Adjusted GPS Time
918_758.las	Adjusted GPS Time
918_760.las	Adjusted GPS Time
918_762.las	Adjusted GPS Time
918_764.las	Adjusted GPS Time
918_766.las	Adjusted GPS Time
918_768.las	Adjusted GPS Time
918_770.las	Adjusted GPS Time
918_772.las	Adjusted GPS Time
918_774.las	Adjusted GPS Time
918_776.las	Adjusted GPS Time
918_778.las	Adjusted GPS Time
918_780.las	Adjusted GPS Time
918_782.las	Adjusted GPS Time
918_784.las	Adjusted GPS Time
918_786.las	Adjusted GPS Time
918_788.las	Adjusted GPS Time
918_790.las	Adjusted GPS Time
918_792.las	Adjusted GPS Time
918_794.las	Adjusted GPS Time
918_796.las	Adjusted GPS Time
918_798.las	Adjusted GPS Time
918_800.las	Adjusted GPS Time
918_802.las	Adjusted GPS Time
918_804.las	Adjusted GPS Time
918_806.las	Adjusted GPS Time
918_808.las	Adjusted GPS Time
918_810.las	Adjusted GPS Time
918_812.las	Adjusted GPS Time
918_814.las	Adjusted GPS Time
918_816.las	Adjusted GPS Time
918_818.las	Adjusted GPS Time
918_820.las	Adjusted GPS Time
920_704.las	Adjusted GPS Time
920_706.las	Adjusted GPS Time
920_708.las	Adjusted GPS Time

2.3 Report on GPS Time Type (Tiled Data) - continued

File	GPS Time Type
920_710.las	Adjusted GPS Time
920_712.las	Adjusted GPS Time
920_714.las	Adjusted GPS Time
920_716.las	Adjusted GPS Time
920_718.las	Adjusted GPS Time
920_720.las	Adjusted GPS Time
920_722.las	Adjusted GPS Time
920_724.las	Adjusted GPS Time
920_726.las	Adjusted GPS Time
920_728.las	Adjusted GPS Time
920_730.las	Adjusted GPS Time
920_732.las	Adjusted GPS Time
920_734.las	Adjusted GPS Time
920_736.las	Adjusted GPS Time
920_738.las	Adjusted GPS Time
920_740.las	Adjusted GPS Time
920_742.las	Adjusted GPS Time
920_744.las	Adjusted GPS Time
920_746.las	Adjusted GPS Time
920_748.las	Adjusted GPS Time
920_750.las	Adjusted GPS Time
920_752.las	Adjusted GPS Time
920_754.las	Adjusted GPS Time
920_756.las	Adjusted GPS Time
920_758.las	Adjusted GPS Time
920_760.las	Adjusted GPS Time
920_762.las	Adjusted GPS Time
920_764.las	Adjusted GPS Time
920_766.las	Adjusted GPS Time
920_768.las	Adjusted GPS Time
920_770.las	Adjusted GPS Time
920_772.las	Adjusted GPS Time
920_774.las	Adjusted GPS Time
920_776.las	Adjusted GPS Time
920_778.las	Adjusted GPS Time
920_780.las	Adjusted GPS Time
920_782.las	Adjusted GPS Time
920_784.las	Adjusted GPS Time
920_786.las	Adjusted GPS Time
920_788.las	Adjusted GPS Time
920_790.las	Adjusted GPS Time
920_792.las	Adjusted GPS Time
920_794.las	Adjusted GPS Time
920_796.las	Adjusted GPS Time
920_798.las	Adjusted GPS Time
920_800.las	Adjusted GPS Time
920_802.las	Adjusted GPS Time
920_804.las	Adjusted GPS Time
920_806.las	Adjusted GPS Time

2.3 Report on GPS Time Type (Tiled Data) - continued

File	GPS Time Type
920_808.las	Adjusted GPS Time
920_810.las	Adjusted GPS Time
920_812.las	Adjusted GPS Time
920_814.las	Adjusted GPS Time
920_816.las	Adjusted GPS Time
920_818.las	Adjusted GPS Time
920_820.las	Adjusted GPS Time
922_704.las	Adjusted GPS Time
922_706.las	Adjusted GPS Time
922_708.las	Adjusted GPS Time
922_710.las	Adjusted GPS Time
922_712.las	Adjusted GPS Time
922_714.las	Adjusted GPS Time
922_716.las	Adjusted GPS Time
922_718.las	Adjusted GPS Time
922_720.las	Adjusted GPS Time
922_722.las	Adjusted GPS Time
922_724.las	Adjusted GPS Time
922_726.las	Adjusted GPS Time
922_728.las	Adjusted GPS Time
922_730.las	Adjusted GPS Time
922_732.las	Adjusted GPS Time
922_734.las	Adjusted GPS Time
922_736.las	Adjusted GPS Time
922_738.las	Adjusted GPS Time
922_740.las	Adjusted GPS Time
922_742.las	Adjusted GPS Time
922_744.las	Adjusted GPS Time
922_746.las	Adjusted GPS Time
922_748.las	Adjusted GPS Time
922_750.las	Adjusted GPS Time
922_752.las	Adjusted GPS Time
922_754.las	Adjusted GPS Time
922_756.las	Adjusted GPS Time
922_758.las	Adjusted GPS Time
922_760.las	Adjusted GPS Time
922_762.las	Adjusted GPS Time
922_764.las	Adjusted GPS Time
922_766.las	Adjusted GPS Time
922_768.las	Adjusted GPS Time
922_770.las	Adjusted GPS Time
922_772.las	Adjusted GPS Time
922_774.las	Adjusted GPS Time
922_776.las	Adjusted GPS Time
922_778.las	Adjusted GPS Time
922_780.las	Adjusted GPS Time
922_782.las	Adjusted GPS Time
922_784.las	Adjusted GPS Time
922_786.las	Adjusted GPS Time

2.3 Report on GPS Time Type (Tiled Data) - continued

File	GPS Time Type
922_788.las	Adjusted GPS Time
922_790.las	Adjusted GPS Time
922_792.las	Adjusted GPS Time
922_794.las	Adjusted GPS Time
922_796.las	Adjusted GPS Time
922_798.las	Adjusted GPS Time
922_800.las	Adjusted GPS Time
922_802.las	Adjusted GPS Time
922_804.las	Adjusted GPS Time
922_806.las	Adjusted GPS Time
922_808.las	Adjusted GPS Time
922_810.las	Adjusted GPS Time
922_812.las	Adjusted GPS Time
922_814.las	Adjusted GPS Time
922_816.las	Adjusted GPS Time
922_818.las	Adjusted GPS Time
922_820.las	Adjusted GPS Time
924_704.las	Adjusted GPS Time
924_706.las	Adjusted GPS Time
924_708.las	Adjusted GPS Time
924_710.las	Adjusted GPS Time
924_712.las	Adjusted GPS Time
924_714.las	Adjusted GPS Time
924_716.las	Adjusted GPS Time
924_718.las	Adjusted GPS Time
924_720.las	Adjusted GPS Time
924_722.las	Adjusted GPS Time
924_724.las	Adjusted GPS Time
924_726.las	Adjusted GPS Time
924_728.las	Adjusted GPS Time
924_730.las	Adjusted GPS Time
924_732.las	Adjusted GPS Time
924_734.las	Adjusted GPS Time
924_736.las	Adjusted GPS Time
924_738.las	Adjusted GPS Time
924_740.las	Adjusted GPS Time
924_742.las	Adjusted GPS Time
924_744.las	Adjusted GPS Time
924_746.las	Adjusted GPS Time
924_748.las	Adjusted GPS Time
924_750.las	Adjusted GPS Time
924_752.las	Adjusted GPS Time
924_754.las	Adjusted GPS Time
924_756.las	Adjusted GPS Time
924_758.las	Adjusted GPS Time
924_760.las	Adjusted GPS Time
924_762.las	Adjusted GPS Time
924_764.las	Adjusted GPS Time
924_766.las	Adjusted GPS Time

2.3 Report on GPS Time Type (Tiled Data) - continued

File	GPS Time Type
924_768.las	Adjusted GPS Time
924_770.las	Adjusted GPS Time
924_772.las	Adjusted GPS Time
924_774.las	Adjusted GPS Time
924_776.las	Adjusted GPS Time
924_778.las	Adjusted GPS Time
924_780.las	Adjusted GPS Time
924_782.las	Adjusted GPS Time
924_784.las	Adjusted GPS Time
924_786.las	Adjusted GPS Time
924_788.las	Adjusted GPS Time
924_790.las	Adjusted GPS Time
924_792.las	Adjusted GPS Time
924_794.las	Adjusted GPS Time
924_796.las	Adjusted GPS Time
924_798.las	Adjusted GPS Time
924_800.las	Adjusted GPS Time
924_802.las	Adjusted GPS Time
924_804.las	Adjusted GPS Time
924_806.las	Adjusted GPS Time
924_808.las	Adjusted GPS Time
924_810.las	Adjusted GPS Time
924_812.las	Adjusted GPS Time
924_814.las	Adjusted GPS Time
924_816.las	Adjusted GPS Time
924_818.las	Adjusted GPS Time
924_820.las	Adjusted GPS Time
926_704.las	Adjusted GPS Time
926_706.las	Adjusted GPS Time
926_708.las	Adjusted GPS Time
926_710.las	Adjusted GPS Time
926_712.las	Adjusted GPS Time
926_714.las	Adjusted GPS Time
926_716.las	Adjusted GPS Time
926_718.las	Adjusted GPS Time
926_720.las	Adjusted GPS Time
926_722.las	Adjusted GPS Time
926_724.las	Adjusted GPS Time
926_726.las	Adjusted GPS Time
926_728.las	Adjusted GPS Time
926_730.las	Adjusted GPS Time
926_732.las	Adjusted GPS Time
926_734.las	Adjusted GPS Time
926_736.las	Adjusted GPS Time
926_738.las	Adjusted GPS Time
926_740.las	Adjusted GPS Time
926_742.las	Adjusted GPS Time
926_744.las	Adjusted GPS Time
926_746.las	Adjusted GPS Time

2.3 Report on GPS Time Type (Tiled Data) - continued

File	GPS Time Type
926_748.las	Adjusted GPS Time
926_750.las	Adjusted GPS Time
926_752.las	Adjusted GPS Time
926_754.las	Adjusted GPS Time
926_756.las	Adjusted GPS Time
926_758.las	Adjusted GPS Time
926_760.las	Adjusted GPS Time
926_762.las	Adjusted GPS Time
926_764.las	Adjusted GPS Time
926_766.las	Adjusted GPS Time
926_768.las	Adjusted GPS Time
926_770.las	Adjusted GPS Time
926_772.las	Adjusted GPS Time
926_774.las	Adjusted GPS Time
926_776.las	Adjusted GPS Time
926_778.las	Adjusted GPS Time
926_780.las	Adjusted GPS Time
926_782.las	Adjusted GPS Time
926_784.las	Adjusted GPS Time
926_786.las	Adjusted GPS Time
926_788.las	Adjusted GPS Time
926_790.las	Adjusted GPS Time
926_792.las	Adjusted GPS Time
926_794.las	Adjusted GPS Time
926_796.las	Adjusted GPS Time
926_798.las	Adjusted GPS Time
926_800.las	Adjusted GPS Time
926_802.las	Adjusted GPS Time
926_804.las	Adjusted GPS Time
926_806.las	Adjusted GPS Time
926_808.las	Adjusted GPS Time
926_810.las	Adjusted GPS Time
926_812.las	Adjusted GPS Time
926_814.las	Adjusted GPS Time
926_816.las	Adjusted GPS Time
926_818.las	Adjusted GPS Time
926_820.las	Adjusted GPS Time
928_704.las	Adjusted GPS Time
928_706.las	Adjusted GPS Time
928_708.las	Adjusted GPS Time
928_710.las	Adjusted GPS Time
928_712.las	Adjusted GPS Time
928_714.las	Adjusted GPS Time
928_716.las	Adjusted GPS Time
928_718.las	Adjusted GPS Time
928_720.las	Adjusted GPS Time
928_722.las	Adjusted GPS Time
928_724.las	Adjusted GPS Time
928_726.las	Adjusted GPS Time

2.3 Report on GPS Time Type (Tiled Data) - continued

File	GPS Time Type
928_728.las	Adjusted GPS Time
928_730.las	Adjusted GPS Time
928_732.las	Adjusted GPS Time
928_734.las	Adjusted GPS Time
928_736.las	Adjusted GPS Time
928_738.las	Adjusted GPS Time
928_740.las	Adjusted GPS Time
928_742.las	Adjusted GPS Time
928_744.las	Adjusted GPS Time
928_746.las	Adjusted GPS Time
928_748.las	Adjusted GPS Time
928_750.las	Adjusted GPS Time
928_752.las	Adjusted GPS Time
928_754.las	Adjusted GPS Time
928_756.las	Adjusted GPS Time
928_758.las	Adjusted GPS Time
928_760.las	Adjusted GPS Time
928_762.las	Adjusted GPS Time
928_764.las	Adjusted GPS Time
928_766.las	Adjusted GPS Time
928_768.las	Adjusted GPS Time
928_770.las	Adjusted GPS Time
928_772.las	Adjusted GPS Time
928_774.las	Adjusted GPS Time
928_776.las	Adjusted GPS Time
928_778.las	Adjusted GPS Time
928_780.las	Adjusted GPS Time
928_782.las	Adjusted GPS Time
928_784.las	Adjusted GPS Time
928_786.las	Adjusted GPS Time
928_788.las	Adjusted GPS Time
928_790.las	Adjusted GPS Time
928_792.las	Adjusted GPS Time
928_794.las	Adjusted GPS Time
928_796.las	Adjusted GPS Time
928_798.las	Adjusted GPS Time
928_800.las	Adjusted GPS Time
928_802.las	Adjusted GPS Time
928_804.las	Adjusted GPS Time
928_806.las	Adjusted GPS Time
928_808.las	Adjusted GPS Time
928_810.las	Adjusted GPS Time
928_812.las	Adjusted GPS Time
928_814.las	Adjusted GPS Time
928_816.las	Adjusted GPS Time
928_818.las	Adjusted GPS Time
928_820.las	Adjusted GPS Time
930_702.las	Adjusted GPS Time
930_704.las	Adjusted GPS Time

2.3 Report on GPS Time Type (Tiled Data) - continued

File	GPS Time Type
930_706.las	Adjusted GPS Time
930_708.las	Adjusted GPS Time
930_710.las	Adjusted GPS Time
930_712.las	Adjusted GPS Time
930_714.las	Adjusted GPS Time
930_716.las	Adjusted GPS Time
930_718.las	Adjusted GPS Time
930_720.las	Adjusted GPS Time
930_722.las	Adjusted GPS Time
930_724.las	Adjusted GPS Time
930_726.las	Adjusted GPS Time
930_728.las	Adjusted GPS Time
930_730.las	Adjusted GPS Time
930_732.las	Adjusted GPS Time
930_734.las	Adjusted GPS Time
930_736.las	Adjusted GPS Time
930_738.las	Adjusted GPS Time
930_740.las	Adjusted GPS Time
930_742.las	Adjusted GPS Time
930_744.las	Adjusted GPS Time
930_746.las	Adjusted GPS Time
930_748.las	Adjusted GPS Time
930_750.las	Adjusted GPS Time
930_752.las	Adjusted GPS Time
930_754.las	Adjusted GPS Time
930_756.las	Adjusted GPS Time
930_758.las	Adjusted GPS Time
930_760.las	Adjusted GPS Time
930_762.las	Adjusted GPS Time
930_764.las	Adjusted GPS Time
930_766.las	Adjusted GPS Time
930_768.las	Adjusted GPS Time
930_770.las	Adjusted GPS Time
930_772.las	Adjusted GPS Time
930_774.las	Adjusted GPS Time
930_776.las	Adjusted GPS Time
930_778.las	Adjusted GPS Time
930_780.las	Adjusted GPS Time
930_782.las	Adjusted GPS Time
930_784.las	Adjusted GPS Time
930_786.las	Adjusted GPS Time
930_788.las	Adjusted GPS Time
930_790.las	Adjusted GPS Time
930_792.las	Adjusted GPS Time
930_794.las	Adjusted GPS Time
930_796.las	Adjusted GPS Time
930_798.las	Adjusted GPS Time
930_800.las	Adjusted GPS Time
930_802.las	Adjusted GPS Time

2.3 Report on GPS Time Type (Tiled Data) - continued

File	GPS Time Type
930_804.las	Adjusted GPS Time
930_806.las	Adjusted GPS Time
930_808.las	Adjusted GPS Time
930_810.las	Adjusted GPS Time
930_812.las	Adjusted GPS Time
930_814.las	Adjusted GPS Time
930_816.las	Adjusted GPS Time
930_818.las	Adjusted GPS Time
930_820.las	Adjusted GPS Time
932_702.las	Adjusted GPS Time
932_704.las	Adjusted GPS Time
932_706.las	Adjusted GPS Time
932_708.las	Adjusted GPS Time
932_710.las	Adjusted GPS Time
932_712.las	Adjusted GPS Time
932_714.las	Adjusted GPS Time
932_716.las	Adjusted GPS Time
932_718.las	Adjusted GPS Time
932_720.las	Adjusted GPS Time
932_722.las	Adjusted GPS Time
932_724.las	Adjusted GPS Time
932_726.las	Adjusted GPS Time
932_728.las	Adjusted GPS Time
932_730.las	Adjusted GPS Time
932_732.las	Adjusted GPS Time
932_734.las	Adjusted GPS Time
932_736.las	Adjusted GPS Time
932_738.las	Adjusted GPS Time
932_740.las	Adjusted GPS Time
932_742.las	Adjusted GPS Time
932_744.las	Adjusted GPS Time
932_746.las	Adjusted GPS Time
932_748.las	Adjusted GPS Time
932_750.las	Adjusted GPS Time
932_752.las	Adjusted GPS Time
932_754.las	Adjusted GPS Time
932_756.las	Adjusted GPS Time
932_758.las	Adjusted GPS Time
932_760.las	Adjusted GPS Time
932_762.las	Adjusted GPS Time
932_764.las	Adjusted GPS Time
932_766.las	Adjusted GPS Time
932_768.las	Adjusted GPS Time
932_770.las	Adjusted GPS Time
932_772.las	Adjusted GPS Time
932_774.las	Adjusted GPS Time
932_776.las	Adjusted GPS Time
932_778.las	Adjusted GPS Time
932_780.las	Adjusted GPS Time

2.3 Report on GPS Time Type (Tiled Data) - continued

File	GPS Time Type
932_782.las	Adjusted GPS Time
932_784.las	Adjusted GPS Time
932_786.las	Adjusted GPS Time
932_788.las	Adjusted GPS Time
932_790.las	Adjusted GPS Time
932_792.las	Adjusted GPS Time
932_794.las	Adjusted GPS Time
932_796.las	Adjusted GPS Time
932_798.las	Adjusted GPS Time
932_800.las	Adjusted GPS Time
932_802.las	Adjusted GPS Time
932_804.las	Adjusted GPS Time
932_806.las	Adjusted GPS Time
932_808.las	Adjusted GPS Time
932_810.las	Adjusted GPS Time
932_812.las	Adjusted GPS Time
932_814.las	Adjusted GPS Time
932_816.las	Adjusted GPS Time
932_818.las	Adjusted GPS Time
932_820.las	Adjusted GPS Time
934_702.las	Adjusted GPS Time
934_704.las	Adjusted GPS Time
934_706.las	Adjusted GPS Time
934_708.las	Adjusted GPS Time
934_710.las	Adjusted GPS Time
934_712.las	Adjusted GPS Time
934_714.las	Adjusted GPS Time
934_716.las	Adjusted GPS Time
934_718.las	Adjusted GPS Time
934_720.las	Adjusted GPS Time
934_722.las	Adjusted GPS Time
934_724.las	Adjusted GPS Time
934_726.las	Adjusted GPS Time
934_728.las	Adjusted GPS Time
934_730.las	Adjusted GPS Time
934_732.las	Adjusted GPS Time
934_734.las	Adjusted GPS Time
934_736.las	Adjusted GPS Time
934_738.las	Adjusted GPS Time
934_740.las	Adjusted GPS Time
934_742.las	Adjusted GPS Time
934_744.las	Adjusted GPS Time
934_746.las	Adjusted GPS Time
934_748.las	Adjusted GPS Time
934_750.las	Adjusted GPS Time
934_752.las	Adjusted GPS Time
934_754.las	Adjusted GPS Time
934_756.las	Adjusted GPS Time
934_758.las	Adjusted GPS Time

2.3 Report on GPS Time Type (Tiled Data) - continued

File	GPS Time Type
934_760.las	Adjusted GPS Time
934_762.las	Adjusted GPS Time
934_764.las	Adjusted GPS Time
934_766.las	Adjusted GPS Time
934_768.las	Adjusted GPS Time
934_770.las	Adjusted GPS Time
934_772.las	Adjusted GPS Time
934_774.las	Adjusted GPS Time
934_776.las	Adjusted GPS Time
934_778.las	Adjusted GPS Time
934_780.las	Adjusted GPS Time
934_782.las	Adjusted GPS Time
934_784.las	Adjusted GPS Time
934_786.las	Adjusted GPS Time
934_788.las	Adjusted GPS Time
934_790.las	Adjusted GPS Time
934_792.las	Adjusted GPS Time
934_794.las	Adjusted GPS Time
934_796.las	Adjusted GPS Time
934_798.las	Adjusted GPS Time
934_800.las	Adjusted GPS Time
934_802.las	Adjusted GPS Time
934_804.las	Adjusted GPS Time
934_806.las	Adjusted GPS Time
934_808.las	Adjusted GPS Time
934_810.las	Adjusted GPS Time
934_812.las	Adjusted GPS Time
934_814.las	Adjusted GPS Time
934_816.las	Adjusted GPS Time
934_818.las	Adjusted GPS Time
934_820.las	Adjusted GPS Time
936_702.las	Adjusted GPS Time
936_704.las	Adjusted GPS Time
936_706.las	Adjusted GPS Time
936_708.las	Adjusted GPS Time
936_710.las	Adjusted GPS Time
936_712.las	Adjusted GPS Time
936_714.las	Adjusted GPS Time
936_716.las	Adjusted GPS Time
936_718.las	Adjusted GPS Time
936_720.las	Adjusted GPS Time
936_722.las	Adjusted GPS Time
936_724.las	Adjusted GPS Time
936_726.las	Adjusted GPS Time
936_728.las	Adjusted GPS Time
936_730.las	Adjusted GPS Time
936_732.las	Adjusted GPS Time
936_734.las	Adjusted GPS Time
936_736.las	Adjusted GPS Time

2.3 Report on GPS Time Type (Tiled Data) - continued

File	GPS Time Type
936_738.las	Adjusted GPS Time
936_740.las	Adjusted GPS Time
936_742.las	Adjusted GPS Time
936_744.las	Adjusted GPS Time
936_746.las	Adjusted GPS Time
936_748.las	Adjusted GPS Time
936_750.las	Adjusted GPS Time
936_752.las	Adjusted GPS Time
936_754.las	Adjusted GPS Time
936_756.las	Adjusted GPS Time
936_758.las	Adjusted GPS Time
936_760.las	Adjusted GPS Time
936_762.las	Adjusted GPS Time
936_764.las	Adjusted GPS Time
936_766.las	Adjusted GPS Time
936_768.las	Adjusted GPS Time
936_770.las	Adjusted GPS Time
936_772.las	Adjusted GPS Time
936_774.las	Adjusted GPS Time
936_776.las	Adjusted GPS Time
936_778.las	Adjusted GPS Time
936_780.las	Adjusted GPS Time
936_782.las	Adjusted GPS Time
936_784.las	Adjusted GPS Time
936_786.las	Adjusted GPS Time
936_788.las	Adjusted GPS Time
936_790.las	Adjusted GPS Time
936_792.las	Adjusted GPS Time
936_794.las	Adjusted GPS Time
936_796.las	Adjusted GPS Time
936_798.las	Adjusted GPS Time
936_800.las	Adjusted GPS Time
936_802.las	Adjusted GPS Time
936_804.las	Adjusted GPS Time
936_806.las	Adjusted GPS Time
936_808.las	Adjusted GPS Time
936_810.las	Adjusted GPS Time
936_812.las	Adjusted GPS Time
936_814.las	Adjusted GPS Time
936_816.las	Adjusted GPS Time
936_818.las	Adjusted GPS Time
936_820.las	Adjusted GPS Time
938_702.las	Adjusted GPS Time
938_704.las	Adjusted GPS Time
938_706.las	Adjusted GPS Time
938_708.las	Adjusted GPS Time
938_710.las	Adjusted GPS Time
938_712.las	Adjusted GPS Time
938_714.las	Adjusted GPS Time

2.3 Report on GPS Time Type (Tiled Data) - continued

File	GPS Time Type
938_716.las	Adjusted GPS Time
938_718.las	Adjusted GPS Time
938_720.las	Adjusted GPS Time
938_722.las	Adjusted GPS Time
938_724.las	Adjusted GPS Time
938_726.las	Adjusted GPS Time
938_728.las	Adjusted GPS Time
938_730.las	Adjusted GPS Time
938_732.las	Adjusted GPS Time
938_734.las	Adjusted GPS Time
938_736.las	Adjusted GPS Time
938_738.las	Adjusted GPS Time
938_740.las	Adjusted GPS Time
938_742.las	Adjusted GPS Time
938_744.las	Adjusted GPS Time
938_746.las	Adjusted GPS Time
938_748.las	Adjusted GPS Time
938_750.las	Adjusted GPS Time
938_752.las	Adjusted GPS Time
938_754.las	Adjusted GPS Time
938_756.las	Adjusted GPS Time
938_758.las	Adjusted GPS Time
938_760.las	Adjusted GPS Time
938_762.las	Adjusted GPS Time
938_764.las	Adjusted GPS Time
938_766.las	Adjusted GPS Time
938_768.las	Adjusted GPS Time
938_770.las	Adjusted GPS Time
938_772.las	Adjusted GPS Time
938_774.las	Adjusted GPS Time
938_776.las	Adjusted GPS Time
938_778.las	Adjusted GPS Time
938_780.las	Adjusted GPS Time
938_782.las	Adjusted GPS Time
938_784.las	Adjusted GPS Time
938_786.las	Adjusted GPS Time
938_788.las	Adjusted GPS Time
938_790.las	Adjusted GPS Time
938_792.las	Adjusted GPS Time
938_794.las	Adjusted GPS Time
938_796.las	Adjusted GPS Time
938_798.las	Adjusted GPS Time
938_800.las	Adjusted GPS Time
938_802.las	Adjusted GPS Time
938_804.las	Adjusted GPS Time
938_806.las	Adjusted GPS Time
938_808.las	Adjusted GPS Time
938_810.las	Adjusted GPS Time
938_812.las	Adjusted GPS Time

2.3 Report on GPS Time Type (Tiled Data) - continued

File	GPS Time Type
938_814.las	Adjusted GPS Time
938_816.las	Adjusted GPS Time
938_818.las	Adjusted GPS Time
938_820.las	Adjusted GPS Time
940_702.las	Adjusted GPS Time
940_704.las	Adjusted GPS Time
940_706.las	Adjusted GPS Time
940_708.las	Adjusted GPS Time
940_710.las	Adjusted GPS Time
940_712.las	Adjusted GPS Time
940_714.las	Adjusted GPS Time
940_716.las	Adjusted GPS Time
940_718.las	Adjusted GPS Time
940_720.las	Adjusted GPS Time
940_722.las	Adjusted GPS Time
940_724.las	Adjusted GPS Time
940_726.las	Adjusted GPS Time
940_728.las	Adjusted GPS Time
940_730.las	Adjusted GPS Time
940_732.las	Adjusted GPS Time
940_734.las	Adjusted GPS Time
940_736.las	Adjusted GPS Time
940_738.las	Adjusted GPS Time
940_740.las	Adjusted GPS Time
940_742.las	Adjusted GPS Time
940_744.las	Adjusted GPS Time
940_746.las	Adjusted GPS Time
940_748.las	Adjusted GPS Time
940_750.las	Adjusted GPS Time
940_752.las	Adjusted GPS Time
940_754.las	Adjusted GPS Time
940_756.las	Adjusted GPS Time
940_758.las	Adjusted GPS Time
940_760.las	Adjusted GPS Time
940_762.las	Adjusted GPS Time
940_764.las	Adjusted GPS Time
940_766.las	Adjusted GPS Time
940_768.las	Adjusted GPS Time
940_770.las	Adjusted GPS Time
940_772.las	Adjusted GPS Time
940_774.las	Adjusted GPS Time
940_776.las	Adjusted GPS Time
940_778.las	Adjusted GPS Time
940_780.las	Adjusted GPS Time
940_782.las	Adjusted GPS Time
940_784.las	Adjusted GPS Time
940_786.las	Adjusted GPS Time
940_788.las	Adjusted GPS Time
940_790.las	Adjusted GPS Time

2.3 Report on GPS Time Type (Tiled Data) - continued

File	GPS Time Type
940_792.las	Adjusted GPS Time
940_794.las	Adjusted GPS Time
940_796.las	Adjusted GPS Time
940_798.las	Adjusted GPS Time
940_800.las	Adjusted GPS Time
940_802.las	Adjusted GPS Time
940_804.las	Adjusted GPS Time
940_806.las	Adjusted GPS Time
940_808.las	Adjusted GPS Time
940_810.las	Adjusted GPS Time
940_812.las	Adjusted GPS Time
940_814.las	Adjusted GPS Time
940_816.las	Adjusted GPS Time
940_818.las	Adjusted GPS Time
940_820.las	Adjusted GPS Time
942_702.las	Adjusted GPS Time
942_704.las	Adjusted GPS Time
942_706.las	Adjusted GPS Time
942_708.las	Adjusted GPS Time
942_710.las	Adjusted GPS Time
942_712.las	Adjusted GPS Time
942_714.las	Adjusted GPS Time
942_716.las	Adjusted GPS Time
942_718.las	Adjusted GPS Time
942_720.las	Adjusted GPS Time
942_722.las	Adjusted GPS Time
942_724.las	Adjusted GPS Time
942_726.las	Adjusted GPS Time
942_728.las	Adjusted GPS Time
942_730.las	Adjusted GPS Time
942_732.las	Adjusted GPS Time
942_734.las	Adjusted GPS Time
942_736.las	Adjusted GPS Time
942_738.las	Adjusted GPS Time
942_740.las	Adjusted GPS Time
942_742.las	Adjusted GPS Time
942_744.las	Adjusted GPS Time
942_746.las	Adjusted GPS Time
942_748.las	Adjusted GPS Time
942_750.las	Adjusted GPS Time
942_752.las	Adjusted GPS Time
942_754.las	Adjusted GPS Time
942_756.las	Adjusted GPS Time
942_758.las	Adjusted GPS Time
942_760.las	Adjusted GPS Time
942_762.las	Adjusted GPS Time
942_764.las	Adjusted GPS Time
942_766.las	Adjusted GPS Time
942_768.las	Adjusted GPS Time

2.3 Report on GPS Time Type (Tiled Data) - continued

File	GPS Time Type
942_770.las	Adjusted GPS Time
942_772.las	Adjusted GPS Time
942_774.las	Adjusted GPS Time
942_776.las	Adjusted GPS Time
942_778.las	Adjusted GPS Time
942_780.las	Adjusted GPS Time
942_782.las	Adjusted GPS Time
942_784.las	Adjusted GPS Time
942_786.las	Adjusted GPS Time
942_788.las	Adjusted GPS Time
942_790.las	Adjusted GPS Time
942_792.las	Adjusted GPS Time
942_794.las	Adjusted GPS Time
942_796.las	Adjusted GPS Time
942_798.las	Adjusted GPS Time
942_800.las	Adjusted GPS Time
942_802.las	Adjusted GPS Time
942_804.las	Adjusted GPS Time
942_806.las	Adjusted GPS Time
942_808.las	Adjusted GPS Time
942_810.las	Adjusted GPS Time
942_812.las	Adjusted GPS Time
942_814.las	Adjusted GPS Time
942_816.las	Adjusted GPS Time
942_818.las	Adjusted GPS Time
942_820.las	Adjusted GPS Time
944_702.las	Adjusted GPS Time
944_704.las	Adjusted GPS Time
944_706.las	Adjusted GPS Time
944_708.las	Adjusted GPS Time
944_710.las	Adjusted GPS Time
944_712.las	Adjusted GPS Time
944_714.las	Adjusted GPS Time
944_716.las	Adjusted GPS Time
944_718.las	Adjusted GPS Time
944_720.las	Adjusted GPS Time
944_722.las	Adjusted GPS Time
944_724.las	Adjusted GPS Time
944_726.las	Adjusted GPS Time
944_728.las	Adjusted GPS Time
944_730.las	Adjusted GPS Time
944_732.las	Adjusted GPS Time
944_734.las	Adjusted GPS Time
944_736.las	Adjusted GPS Time
944_738.las	Adjusted GPS Time
944_740.las	Adjusted GPS Time
944_742.las	Adjusted GPS Time
944_744.las	Adjusted GPS Time
944_746.las	Adjusted GPS Time

2.3 Report on GPS Time Type (Tiled Data) - continued

File	GPS Time Type
944_748.las	Adjusted GPS Time
944_750.las	Adjusted GPS Time
944_752.las	Adjusted GPS Time
944_754.las	Adjusted GPS Time
944_756.las	Adjusted GPS Time
944_758.las	Adjusted GPS Time
944_760.las	Adjusted GPS Time
944_762.las	Adjusted GPS Time
944_764.las	Adjusted GPS Time
944_766.las	Adjusted GPS Time
944_768.las	Adjusted GPS Time
944_770.las	Adjusted GPS Time
944_772.las	Adjusted GPS Time
944_774.las	Adjusted GPS Time
944_776.las	Adjusted GPS Time
944_778.las	Adjusted GPS Time
944_780.las	Adjusted GPS Time
944_782.las	Adjusted GPS Time
944_784.las	Adjusted GPS Time
944_786.las	Adjusted GPS Time
944_788.las	Adjusted GPS Time
944_790.las	Adjusted GPS Time
944_792.las	Adjusted GPS Time
944_794.las	Adjusted GPS Time
944_796.las	Adjusted GPS Time
944_798.las	Adjusted GPS Time
944_800.las	Adjusted GPS Time
944_802.las	Adjusted GPS Time
944_804.las	Adjusted GPS Time
944_806.las	Adjusted GPS Time
944_808.las	Adjusted GPS Time
944_810.las	Adjusted GPS Time
944_812.las	Adjusted GPS Time
944_814.las	Adjusted GPS Time
944_816.las	Adjusted GPS Time
944_818.las	Adjusted GPS Time
944_820.las	Adjusted GPS Time
946_702.las	Adjusted GPS Time
946_704.las	Adjusted GPS Time
946_706.las	Adjusted GPS Time
946_708.las	Adjusted GPS Time
946_710.las	Adjusted GPS Time
946_712.las	Adjusted GPS Time
946_714.las	Adjusted GPS Time
946_716.las	Adjusted GPS Time
946_718.las	Adjusted GPS Time
946_720.las	Adjusted GPS Time
946_722.las	Adjusted GPS Time
946_724.las	Adjusted GPS Time

2.3 Report on GPS Time Type (Tiled Data) - continued

File	GPS Time Type
946_726.las	Adjusted GPS Time
946_728.las	Adjusted GPS Time
946_730.las	Adjusted GPS Time
946_732.las	Adjusted GPS Time
946_734.las	Adjusted GPS Time
946_736.las	Adjusted GPS Time
946_738.las	Adjusted GPS Time
946_740.las	Adjusted GPS Time
946_742.las	Adjusted GPS Time
946_744.las	Adjusted GPS Time
946_746.las	Adjusted GPS Time
946_748.las	Adjusted GPS Time
946_750.las	Adjusted GPS Time
946_752.las	Adjusted GPS Time
946_754.las	Adjusted GPS Time
946_756.las	Adjusted GPS Time
946_758.las	Adjusted GPS Time
946_760.las	Adjusted GPS Time
946_762.las	Adjusted GPS Time
946_764.las	Adjusted GPS Time
946_766.las	Adjusted GPS Time
946_768.las	Adjusted GPS Time
946_770.las	Adjusted GPS Time
946_772.las	Adjusted GPS Time
946_774.las	Adjusted GPS Time
946_776.las	Adjusted GPS Time
946_778.las	Adjusted GPS Time
946_780.las	Adjusted GPS Time
946_782.las	Adjusted GPS Time
946_784.las	Adjusted GPS Time
946_786.las	Adjusted GPS Time
946_788.las	Adjusted GPS Time
946_790.las	Adjusted GPS Time
946_792.las	Adjusted GPS Time
946_794.las	Adjusted GPS Time
946_796.las	Adjusted GPS Time
946_798.las	Adjusted GPS Time
946_800.las	Adjusted GPS Time
946_802.las	Adjusted GPS Time
946_804.las	Adjusted GPS Time
946_806.las	Adjusted GPS Time
946_808.las	Adjusted GPS Time
946_810.las	Adjusted GPS Time
946_812.las	Adjusted GPS Time
946_814.las	Adjusted GPS Time
946_816.las	Adjusted GPS Time
946_818.las	Adjusted GPS Time
948_702.las	Adjusted GPS Time
948_704.las	Adjusted GPS Time

2.3 Report on GPS Time Type (Tiled Data) - continued

File	GPS Time Type
948_706.las	Adjusted GPS Time
948_708.las	Adjusted GPS Time
948_710.las	Adjusted GPS Time
948_712.las	Adjusted GPS Time
948_714.las	Adjusted GPS Time
948_716.las	Adjusted GPS Time
948_718.las	Adjusted GPS Time
948_720.las	Adjusted GPS Time
948_722.las	Adjusted GPS Time
948_724.las	Adjusted GPS Time
948_726.las	Adjusted GPS Time
948_728.las	Adjusted GPS Time
948_730.las	Adjusted GPS Time
948_732.las	Adjusted GPS Time
948_734.las	Adjusted GPS Time
948_736.las	Adjusted GPS Time
948_738.las	Adjusted GPS Time
948_740.las	Adjusted GPS Time
948_742.las	Adjusted GPS Time
948_744.las	Adjusted GPS Time
948_746.las	Adjusted GPS Time
948_748.las	Adjusted GPS Time
948_750.las	Adjusted GPS Time
948_752.las	Adjusted GPS Time
948_754.las	Adjusted GPS Time
948_756.las	Adjusted GPS Time
948_758.las	Adjusted GPS Time
948_760.las	Adjusted GPS Time
948_762.las	Adjusted GPS Time
948_764.las	Adjusted GPS Time
948_766.las	Adjusted GPS Time
948_768.las	Adjusted GPS Time
948_770.las	Adjusted GPS Time
948_772.las	Adjusted GPS Time
948_774.las	Adjusted GPS Time
948_776.las	Adjusted GPS Time
948_778.las	Adjusted GPS Time
948_780.las	Adjusted GPS Time
948_782.las	Adjusted GPS Time
948_784.las	Adjusted GPS Time
948_786.las	Adjusted GPS Time
948_788.las	Adjusted GPS Time
948_790.las	Adjusted GPS Time
948_792.las	Adjusted GPS Time
948_794.las	Adjusted GPS Time
948_796.las	Adjusted GPS Time
948_798.las	Adjusted GPS Time
948_800.las	Adjusted GPS Time
948_802.las	Adjusted GPS Time

2.3 Report on GPS Time Type (Tiled Data) - continued

File	GPS Time Type
948_804.las	Adjusted GPS Time
948_806.las	Adjusted GPS Time
948_808.las	Adjusted GPS Time
948_810.las	Adjusted GPS Time
948_812.las	Adjusted GPS Time
948_814.las	Adjusted GPS Time
948_816.las	Adjusted GPS Time
948_818.las	Adjusted GPS Time
950_702.las	Adjusted GPS Time
950_704.las	Adjusted GPS Time
950_706.las	Adjusted GPS Time
950_708.las	Adjusted GPS Time
950_710.las	Adjusted GPS Time
950_712.las	Adjusted GPS Time
950_714.las	Adjusted GPS Time
950_716.las	Adjusted GPS Time
950_718.las	Adjusted GPS Time
950_720.las	Adjusted GPS Time
950_722.las	Adjusted GPS Time
950_724.las	Adjusted GPS Time
950_726.las	Adjusted GPS Time
950_728.las	Adjusted GPS Time
950_730.las	Adjusted GPS Time
950_732.las	Adjusted GPS Time
950_734.las	Adjusted GPS Time
950_736.las	Adjusted GPS Time
950_738.las	Adjusted GPS Time
950_740.las	Adjusted GPS Time
950_742.las	Adjusted GPS Time
950_744.las	Adjusted GPS Time
950_746.las	Adjusted GPS Time
950_748.las	Adjusted GPS Time
950_750.las	Adjusted GPS Time
950_752.las	Adjusted GPS Time
950_754.las	Adjusted GPS Time
950_756.las	Adjusted GPS Time
950_758.las	Adjusted GPS Time
950_760.las	Adjusted GPS Time
950_762.las	Adjusted GPS Time
950_764.las	Adjusted GPS Time
950_766.las	Adjusted GPS Time
950_768.las	Adjusted GPS Time
950_770.las	Adjusted GPS Time
950_772.las	Adjusted GPS Time
950_774.las	Adjusted GPS Time
950_776.las	Adjusted GPS Time
950_778.las	Adjusted GPS Time
950_780.las	Adjusted GPS Time
950_782.las	Adjusted GPS Time

2.3 Report on GPS Time Type (Tiled Data) - continued

File	GPS Time Type
950_784.las	Adjusted GPS Time
950_786.las	Adjusted GPS Time
950_788.las	Adjusted GPS Time
950_790.las	Adjusted GPS Time
950_792.las	Adjusted GPS Time
950_794.las	Adjusted GPS Time
950_796.las	Adjusted GPS Time
950_798.las	Adjusted GPS Time
950_800.las	Adjusted GPS Time
950_802.las	Adjusted GPS Time
950_804.las	Adjusted GPS Time
950_806.las	Adjusted GPS Time
950_808.las	Adjusted GPS Time
950_810.las	Adjusted GPS Time
950_812.las	Adjusted GPS Time
950_814.las	Adjusted GPS Time
950_816.las	Adjusted GPS Time
950_818.las	Adjusted GPS Time
952_702.las	Adjusted GPS Time
952_704.las	Adjusted GPS Time
952_706.las	Adjusted GPS Time
952_708.las	Adjusted GPS Time
952_710.las	Adjusted GPS Time
952_712.las	Adjusted GPS Time
952_714.las	Adjusted GPS Time
952_716.las	Adjusted GPS Time
952_718.las	Adjusted GPS Time
952_720.las	Adjusted GPS Time
952_722.las	Adjusted GPS Time
952_724.las	Adjusted GPS Time
952_726.las	Adjusted GPS Time
952_728.las	Adjusted GPS Time
952_730.las	Adjusted GPS Time
952_732.las	Adjusted GPS Time
952_734.las	Adjusted GPS Time
952_736.las	Adjusted GPS Time
952_738.las	Adjusted GPS Time
952_740.las	Adjusted GPS Time
952_742.las	Adjusted GPS Time
952_744.las	Adjusted GPS Time
952_746.las	Adjusted GPS Time
952_748.las	Adjusted GPS Time
952_750.las	Adjusted GPS Time
952_752.las	Adjusted GPS Time
952_754.las	Adjusted GPS Time
952_756.las	Adjusted GPS Time
952_758.las	Adjusted GPS Time
952_760.las	Adjusted GPS Time
952_762.las	Adjusted GPS Time

2.3 Report on GPS Time Type (Tiled Data) - continued

File	GPS Time Type
952_764.las	Adjusted GPS Time
952_766.las	Adjusted GPS Time
952_768.las	Adjusted GPS Time
952_770.las	Adjusted GPS Time
952_772.las	Adjusted GPS Time
952_774.las	Adjusted GPS Time
952_776.las	Adjusted GPS Time
952_778.las	Adjusted GPS Time
952_780.las	Adjusted GPS Time
952_782.las	Adjusted GPS Time
952_784.las	Adjusted GPS Time
952_786.las	Adjusted GPS Time
952_788.las	Adjusted GPS Time
952_790.las	Adjusted GPS Time
952_792.las	Adjusted GPS Time
952_794.las	Adjusted GPS Time
952_796.las	Adjusted GPS Time
952_798.las	Adjusted GPS Time
952_800.las	Adjusted GPS Time
952_802.las	Adjusted GPS Time
952_804.las	Adjusted GPS Time
952_806.las	Adjusted GPS Time
952_808.las	Adjusted GPS Time
952_810.las	Adjusted GPS Time
952_812.las	Adjusted GPS Time
952_814.las	Adjusted GPS Time
952_816.las	Adjusted GPS Time
952_818.las	Adjusted GPS Time
954_702.las	Adjusted GPS Time
954_704.las	Adjusted GPS Time
954_706.las	Adjusted GPS Time
954_708.las	Adjusted GPS Time
954_710.las	Adjusted GPS Time
954_712.las	Adjusted GPS Time
954_714.las	Adjusted GPS Time
954_716.las	Adjusted GPS Time
954_718.las	Adjusted GPS Time
954_720.las	Adjusted GPS Time
954_722.las	Adjusted GPS Time
954_724.las	Adjusted GPS Time
954_726.las	Adjusted GPS Time
954_728.las	Adjusted GPS Time
954_730.las	Adjusted GPS Time
954_732.las	Adjusted GPS Time
954_734.las	Adjusted GPS Time
954_736.las	Adjusted GPS Time
954_738.las	Adjusted GPS Time
954_740.las	Adjusted GPS Time
954_742.las	Adjusted GPS Time

2.3 Report on GPS Time Type (Tiled Data) - continued

File	GPS Time Type
954_744.las	Adjusted GPS Time
954_746.las	Adjusted GPS Time
954_748.las	Adjusted GPS Time
954_750.las	Adjusted GPS Time
954_752.las	Adjusted GPS Time
954_754.las	Adjusted GPS Time
954_756.las	Adjusted GPS Time
954_758.las	Adjusted GPS Time
954_760.las	Adjusted GPS Time
954_762.las	Adjusted GPS Time
954_764.las	Adjusted GPS Time
954_766.las	Adjusted GPS Time
954_768.las	Adjusted GPS Time
954_770.las	Adjusted GPS Time
954_772.las	Adjusted GPS Time
954_774.las	Adjusted GPS Time
954_776.las	Adjusted GPS Time
954_778.las	Adjusted GPS Time
954_780.las	Adjusted GPS Time
954_782.las	Adjusted GPS Time
954_784.las	Adjusted GPS Time
954_786.las	Adjusted GPS Time
954_788.las	Adjusted GPS Time
954_790.las	Adjusted GPS Time
954_792.las	Adjusted GPS Time
954_794.las	Adjusted GPS Time
954_796.las	Adjusted GPS Time
954_798.las	Adjusted GPS Time
954_800.las	Adjusted GPS Time
954_802.las	Adjusted GPS Time
954_804.las	Adjusted GPS Time
954_806.las	Adjusted GPS Time
954_808.las	Adjusted GPS Time
954_810.las	Adjusted GPS Time
954_812.las	Adjusted GPS Time
954_814.las	Adjusted GPS Time
954_816.las	Adjusted GPS Time
954_818.las	Adjusted GPS Time
956_702.las	Adjusted GPS Time
956_704.las	Adjusted GPS Time
956_706.las	Adjusted GPS Time
956_708.las	Adjusted GPS Time
956_710.las	Adjusted GPS Time
956_712.las	Adjusted GPS Time
956_714.las	Adjusted GPS Time
956_716.las	Adjusted GPS Time
956_718.las	Adjusted GPS Time
956_720.las	Adjusted GPS Time
956_722.las	Adjusted GPS Time

2.3 Report on GPS Time Type (Tiled Data) - continued

File	GPS Time Type
956_724.las	Adjusted GPS Time
956_726.las	Adjusted GPS Time
956_728.las	Adjusted GPS Time
956_730.las	Adjusted GPS Time
956_732.las	Adjusted GPS Time
956_734.las	Adjusted GPS Time
956_736.las	Adjusted GPS Time
956_738.las	Adjusted GPS Time
956_740.las	Adjusted GPS Time
956_742.las	Adjusted GPS Time
956_744.las	Adjusted GPS Time
956_746.las	Adjusted GPS Time
956_748.las	Adjusted GPS Time
956_750.las	Adjusted GPS Time
956_752.las	Adjusted GPS Time
956_754.las	Adjusted GPS Time
956_756.las	Adjusted GPS Time
956_758.las	Adjusted GPS Time
956_760.las	Adjusted GPS Time
956_762.las	Adjusted GPS Time
956_764.las	Adjusted GPS Time
956_766.las	Adjusted GPS Time
956_768.las	Adjusted GPS Time
956_770.las	Adjusted GPS Time
956_772.las	Adjusted GPS Time
956_774.las	Adjusted GPS Time
956_776.las	Adjusted GPS Time
956_778.las	Adjusted GPS Time
956_780.las	Adjusted GPS Time
956_782.las	Adjusted GPS Time
956_784.las	Adjusted GPS Time
956_786.las	Adjusted GPS Time
956_788.las	Adjusted GPS Time
956_790.las	Adjusted GPS Time
956_792.las	Adjusted GPS Time
956_794.las	Adjusted GPS Time
956_796.las	Adjusted GPS Time
956_798.las	Adjusted GPS Time
956_800.las	Adjusted GPS Time
956_802.las	Adjusted GPS Time
956_804.las	Adjusted GPS Time
956_806.las	Adjusted GPS Time
956_808.las	Adjusted GPS Time
956_810.las	Adjusted GPS Time
956_812.las	Adjusted GPS Time
956_814.las	Adjusted GPS Time
956_816.las	Adjusted GPS Time
956_818.las	Adjusted GPS Time
958_702.las	Adjusted GPS Time

2.3 Report on GPS Time Type (Tiled Data) - continued

File	GPS Time Type
958_704.las	Adjusted GPS Time
958_706.las	Adjusted GPS Time
958_708.las	Adjusted GPS Time
958_710.las	Adjusted GPS Time
958_712.las	Adjusted GPS Time
958_714.las	Adjusted GPS Time
958_716.las	Adjusted GPS Time
958_718.las	Adjusted GPS Time
958_720.las	Adjusted GPS Time
958_722.las	Adjusted GPS Time
958_724.las	Adjusted GPS Time
958_726.las	Adjusted GPS Time
958_728.las	Adjusted GPS Time
958_730.las	Adjusted GPS Time
958_732.las	Adjusted GPS Time
958_734.las	Adjusted GPS Time
958_736.las	Adjusted GPS Time
958_738.las	Adjusted GPS Time
958_740.las	Adjusted GPS Time
958_742.las	Adjusted GPS Time
958_744.las	Adjusted GPS Time
958_746.las	Adjusted GPS Time
958_748.las	Adjusted GPS Time
958_750.las	Adjusted GPS Time
958_752.las	Adjusted GPS Time
958_754.las	Adjusted GPS Time
958_756.las	Adjusted GPS Time
958_758.las	Adjusted GPS Time
958_760.las	Adjusted GPS Time
958_762.las	Adjusted GPS Time
958_764.las	Adjusted GPS Time
958_766.las	Adjusted GPS Time
958_768.las	Adjusted GPS Time
958_770.las	Adjusted GPS Time
958_772.las	Adjusted GPS Time
958_774.las	Adjusted GPS Time
958_776.las	Adjusted GPS Time
958_778.las	Adjusted GPS Time
958_780.las	Adjusted GPS Time
958_782.las	Adjusted GPS Time
958_784.las	Adjusted GPS Time
958_786.las	Adjusted GPS Time
958_788.las	Adjusted GPS Time
958_790.las	Adjusted GPS Time
958_792.las	Adjusted GPS Time
958_794.las	Adjusted GPS Time
958_796.las	Adjusted GPS Time
958_798.las	Adjusted GPS Time
958_800.las	Adjusted GPS Time

2.3 Report on GPS Time Type (Tiled Data) - continued

File	GPS Time Type
958_802.las	Adjusted GPS Time
958_804.las	Adjusted GPS Time
958_806.las	Adjusted GPS Time
958_808.las	Adjusted GPS Time
958_810.las	Adjusted GPS Time
958_812.las	Adjusted GPS Time
958_814.las	Adjusted GPS Time
958_816.las	Adjusted GPS Time
958_818.las	Adjusted GPS Time
960_702.las	Adjusted GPS Time
960_704.las	Adjusted GPS Time
960_706.las	Adjusted GPS Time
960_708.las	Adjusted GPS Time
960_710.las	Adjusted GPS Time
960_712.las	Adjusted GPS Time
960_714.las	Adjusted GPS Time
960_716.las	Adjusted GPS Time
960_718.las	Adjusted GPS Time
960_720.las	Adjusted GPS Time
960_722.las	Adjusted GPS Time
960_724.las	Adjusted GPS Time
960_726.las	Adjusted GPS Time
960_728.las	Adjusted GPS Time
960_730.las	Adjusted GPS Time
960_732.las	Adjusted GPS Time
960_734.las	Adjusted GPS Time
960_736.las	Adjusted GPS Time
960_738.las	Adjusted GPS Time
960_740.las	Adjusted GPS Time
960_742.las	Adjusted GPS Time
960_744.las	Adjusted GPS Time
960_746.las	Adjusted GPS Time
960_748.las	Adjusted GPS Time
960_750.las	Adjusted GPS Time
960_752.las	Adjusted GPS Time
960_754.las	Adjusted GPS Time
960_756.las	Adjusted GPS Time
960_758.las	Adjusted GPS Time
960_760.las	Adjusted GPS Time
960_762.las	Adjusted GPS Time
960_764.las	Adjusted GPS Time
960_766.las	Adjusted GPS Time
960_768.las	Adjusted GPS Time
960_770.las	Adjusted GPS Time
960_772.las	Adjusted GPS Time
960_774.las	Adjusted GPS Time
960_776.las	Adjusted GPS Time
960_778.las	Adjusted GPS Time
960_780.las	Adjusted GPS Time

2.3 Report on GPS Time Type (Tiled Data) - continued

File	GPS Time Type
960_782.las	Adjusted GPS Time
960_784.las	Adjusted GPS Time
960_786.las	Adjusted GPS Time
960_788.las	Adjusted GPS Time
960_790.las	Adjusted GPS Time
960_792.las	Adjusted GPS Time
960_794.las	Adjusted GPS Time
960_796.las	Adjusted GPS Time
960_798.las	Adjusted GPS Time
960_800.las	Adjusted GPS Time
960_802.las	Adjusted GPS Time
960_804.las	Adjusted GPS Time
960_806.las	Adjusted GPS Time
960_808.las	Adjusted GPS Time
960_810.las	Adjusted GPS Time
960_812.las	Adjusted GPS Time
960_814.las	Adjusted GPS Time
960_816.las	Adjusted GPS Time
960_818.las	Adjusted GPS Time
962_702.las	Adjusted GPS Time
962_704.las	Adjusted GPS Time
962_706.las	Adjusted GPS Time
962_708.las	Adjusted GPS Time
962_710.las	Adjusted GPS Time
962_712.las	Adjusted GPS Time
962_714.las	Adjusted GPS Time
962_716.las	Adjusted GPS Time
962_718.las	Adjusted GPS Time
962_720.las	Adjusted GPS Time
962_722.las	Adjusted GPS Time
962_724.las	Adjusted GPS Time
962_726.las	Adjusted GPS Time
962_728.las	Adjusted GPS Time
962_730.las	Adjusted GPS Time
962_732.las	Adjusted GPS Time
962_734.las	Adjusted GPS Time
962_736.las	Adjusted GPS Time
962_738.las	Adjusted GPS Time
962_740.las	Adjusted GPS Time
962_742.las	Adjusted GPS Time
962_744.las	Adjusted GPS Time
962_746.las	Adjusted GPS Time
962_748.las	Adjusted GPS Time
962_750.las	Adjusted GPS Time
962_752.las	Adjusted GPS Time
962_754.las	Adjusted GPS Time
962_756.las	Adjusted GPS Time
962_758.las	Adjusted GPS Time
962_760.las	Adjusted GPS Time

2.3 Report on GPS Time Type (Tiled Data) - continued

File	GPS Time Type
962_762.las	Adjusted GPS Time
962_764.las	Adjusted GPS Time
962_766.las	Adjusted GPS Time
962_768.las	Adjusted GPS Time
962_770.las	Adjusted GPS Time
962_772.las	Adjusted GPS Time
962_774.las	Adjusted GPS Time
962_776.las	Adjusted GPS Time
962_778.las	Adjusted GPS Time
962_780.las	Adjusted GPS Time
962_782.las	Adjusted GPS Time
962_784.las	Adjusted GPS Time
962_786.las	Adjusted GPS Time
962_788.las	Adjusted GPS Time
962_790.las	Adjusted GPS Time
962_792.las	Adjusted GPS Time
962_794.las	Adjusted GPS Time
962_796.las	Adjusted GPS Time
962_798.las	Adjusted GPS Time
962_800.las	Adjusted GPS Time
962_802.las	Adjusted GPS Time
962_804.las	Adjusted GPS Time
962_806.las	Adjusted GPS Time
962_808.las	Adjusted GPS Time
962_810.las	Adjusted GPS Time
962_812.las	Adjusted GPS Time
962_814.las	Adjusted GPS Time
962_816.las	Adjusted GPS Time
962_818.las	Adjusted GPS Time
964_702.las	Adjusted GPS Time
964_704.las	Adjusted GPS Time
964_706.las	Adjusted GPS Time
964_708.las	Adjusted GPS Time
964_710.las	Adjusted GPS Time
964_712.las	Adjusted GPS Time
964_714.las	Adjusted GPS Time
964_716.las	Adjusted GPS Time
964_718.las	Adjusted GPS Time
964_720.las	Adjusted GPS Time
964_722.las	Adjusted GPS Time
964_724.las	Adjusted GPS Time
964_726.las	Adjusted GPS Time
964_728.las	Adjusted GPS Time
964_730.las	Adjusted GPS Time
964_732.las	Adjusted GPS Time
964_734.las	Adjusted GPS Time
964_736.las	Adjusted GPS Time
964_738.las	Adjusted GPS Time
964_740.las	Adjusted GPS Time

2.3 Report on GPS Time Type (Tiled Data) - continued

File	GPS Time Type
964_742.las	Adjusted GPS Time
964_744.las	Adjusted GPS Time
964_746.las	Adjusted GPS Time
964_748.las	Adjusted GPS Time
964_750.las	Adjusted GPS Time
964_752.las	Adjusted GPS Time
964_754.las	Adjusted GPS Time
964_756.las	Adjusted GPS Time
964_758.las	Adjusted GPS Time
964_760.las	Adjusted GPS Time
964_762.las	Adjusted GPS Time
964_764.las	Adjusted GPS Time
964_766.las	Adjusted GPS Time
964_768.las	Adjusted GPS Time
964_770.las	Adjusted GPS Time
964_772.las	Adjusted GPS Time
964_774.las	Adjusted GPS Time
964_776.las	Adjusted GPS Time
964_778.las	Adjusted GPS Time
964_780.las	Adjusted GPS Time
964_782.las	Adjusted GPS Time
964_784.las	Adjusted GPS Time
964_786.las	Adjusted GPS Time
964_788.las	Adjusted GPS Time
964_790.las	Adjusted GPS Time
964_792.las	Adjusted GPS Time
964_794.las	Adjusted GPS Time
964_796.las	Adjusted GPS Time
964_798.las	Adjusted GPS Time
964_800.las	Adjusted GPS Time
964_802.las	Adjusted GPS Time
964_804.las	Adjusted GPS Time
964_806.las	Adjusted GPS Time
964_808.las	Adjusted GPS Time
964_810.las	Adjusted GPS Time
964_812.las	Adjusted GPS Time
964_814.las	Adjusted GPS Time
964_816.las	Adjusted GPS Time
964_818.las	Adjusted GPS Time
966_702.las	Adjusted GPS Time
966_704.las	Adjusted GPS Time
966_706.las	Adjusted GPS Time
966_708.las	Adjusted GPS Time
966_710.las	Adjusted GPS Time
966_712.las	Adjusted GPS Time
966_714.las	Adjusted GPS Time
966_716.las	Adjusted GPS Time
966_718.las	Adjusted GPS Time
966_720.las	Adjusted GPS Time

2.3 Report on GPS Time Type (Tiled Data) - continued

File	GPS Time Type
966_722.las	Adjusted GPS Time
966_724.las	Adjusted GPS Time
966_726.las	Adjusted GPS Time
966_728.las	Adjusted GPS Time
966_730.las	Adjusted GPS Time
966_732.las	Adjusted GPS Time
966_734.las	Adjusted GPS Time
966_736.las	Adjusted GPS Time
966_738.las	Adjusted GPS Time
966_740.las	Adjusted GPS Time
966_742.las	Adjusted GPS Time
966_744.las	Adjusted GPS Time
966_746.las	Adjusted GPS Time
966_748.las	Adjusted GPS Time
966_750.las	Adjusted GPS Time
966_752.las	Adjusted GPS Time
966_754.las	Adjusted GPS Time
966_756.las	Adjusted GPS Time
966_758.las	Adjusted GPS Time
966_760.las	Adjusted GPS Time
966_762.las	Adjusted GPS Time
966_764.las	Adjusted GPS Time
966_766.las	Adjusted GPS Time
966_768.las	Adjusted GPS Time
966_770.las	Adjusted GPS Time
966_772.las	Adjusted GPS Time
966_774.las	Adjusted GPS Time
966_776.las	Adjusted GPS Time
966_778.las	Adjusted GPS Time
966_780.las	Adjusted GPS Time
966_782.las	Adjusted GPS Time
966_784.las	Adjusted GPS Time
966_786.las	Adjusted GPS Time
966_788.las	Adjusted GPS Time
966_790.las	Adjusted GPS Time
966_792.las	Adjusted GPS Time
966_794.las	Adjusted GPS Time
966_796.las	Adjusted GPS Time
966_798.las	Adjusted GPS Time
966_800.las	Adjusted GPS Time
966_802.las	Adjusted GPS Time
966_804.las	Adjusted GPS Time
966_806.las	Adjusted GPS Time
966_808.las	Adjusted GPS Time
966_810.las	Adjusted GPS Time
966_812.las	Adjusted GPS Time
966_814.las	Adjusted GPS Time
966_816.las	Adjusted GPS Time
966_818.las	Adjusted GPS Time

2.3 Report on GPS Time Type (Tiled Data) - continued

File	GPS Time Type
968_702.las	Adjusted GPS Time
968_704.las	Adjusted GPS Time
968_706.las	Adjusted GPS Time
968_708.las	Adjusted GPS Time
968_710.las	Adjusted GPS Time
968_712.las	Adjusted GPS Time
968_714.las	Adjusted GPS Time
968_716.las	Adjusted GPS Time
968_718.las	Adjusted GPS Time
968_720.las	Adjusted GPS Time
968_722.las	Adjusted GPS Time
968_724.las	Adjusted GPS Time
968_726.las	Adjusted GPS Time
968_728.las	Adjusted GPS Time
968_730.las	Adjusted GPS Time
968_732.las	Adjusted GPS Time
968_734.las	Adjusted GPS Time
968_736.las	Adjusted GPS Time
968_738.las	Adjusted GPS Time
968_740.las	Adjusted GPS Time
968_742.las	Adjusted GPS Time
968_744.las	Adjusted GPS Time
968_746.las	Adjusted GPS Time
968_748.las	Adjusted GPS Time
968_750.las	Adjusted GPS Time
968_752.las	Adjusted GPS Time
968_754.las	Adjusted GPS Time
968_756.las	Adjusted GPS Time
968_758.las	Adjusted GPS Time
968_760.las	Adjusted GPS Time
968_762.las	Adjusted GPS Time
968_764.las	Adjusted GPS Time
968_766.las	Adjusted GPS Time
968_768.las	Adjusted GPS Time
968_770.las	Adjusted GPS Time
968_772.las	Adjusted GPS Time
968_774.las	Adjusted GPS Time
968_776.las	Adjusted GPS Time
968_778.las	Adjusted GPS Time
968_780.las	Adjusted GPS Time
968_782.las	Adjusted GPS Time
968_784.las	Adjusted GPS Time
968_786.las	Adjusted GPS Time
968_788.las	Adjusted GPS Time
968_790.las	Adjusted GPS Time
968_792.las	Adjusted GPS Time
968_794.las	Adjusted GPS Time
968_796.las	Adjusted GPS Time
968_798.las	Adjusted GPS Time

2.3 Report on GPS Time Type (Tiled Data) - continued

File	GPS Time Type
968_800.las	Adjusted GPS Time
968_802.las	Adjusted GPS Time
968_804.las	Adjusted GPS Time
968_806.las	Adjusted GPS Time
968_808.las	Adjusted GPS Time
968_810.las	Adjusted GPS Time
968_812.las	Adjusted GPS Time
968_814.las	Adjusted GPS Time
968_816.las	Adjusted GPS Time
968_818.las	Adjusted GPS Time
970_702.las	Adjusted GPS Time
970_704.las	Adjusted GPS Time
970_706.las	Adjusted GPS Time
970_708.las	Adjusted GPS Time
970_710.las	Adjusted GPS Time
970_712.las	Adjusted GPS Time
970_714.las	Adjusted GPS Time
970_716.las	Adjusted GPS Time
970_718.las	Adjusted GPS Time
970_720.las	Adjusted GPS Time
970_722.las	Adjusted GPS Time
970_724.las	Adjusted GPS Time
970_726.las	Adjusted GPS Time
970_728.las	Adjusted GPS Time
970_730.las	Adjusted GPS Time
970_732.las	Adjusted GPS Time
970_734.las	Adjusted GPS Time
970_736.las	Adjusted GPS Time
970_738.las	Adjusted GPS Time
970_740.las	Adjusted GPS Time
970_742.las	Adjusted GPS Time
970_744.las	Adjusted GPS Time
970_746.las	Adjusted GPS Time
970_748.las	Adjusted GPS Time
970_750.las	Adjusted GPS Time
970_752.las	Adjusted GPS Time
970_754.las	Adjusted GPS Time
970_756.las	Adjusted GPS Time
970_758.las	Adjusted GPS Time
970_760.las	Adjusted GPS Time
970_762.las	Adjusted GPS Time
970_764.las	Adjusted GPS Time
970_766.las	Adjusted GPS Time
970_768.las	Adjusted GPS Time
970_770.las	Adjusted GPS Time
970_772.las	Adjusted GPS Time
970_774.las	Adjusted GPS Time
970_776.las	Adjusted GPS Time
970_778.las	Adjusted GPS Time

2.3 Report on GPS Time Type (Tiled Data) - continued

File	GPS Time Type
970_780.las	Adjusted GPS Time
970_782.las	Adjusted GPS Time
970_784.las	Adjusted GPS Time
970_786.las	Adjusted GPS Time
970_788.las	Adjusted GPS Time
970_790.las	Adjusted GPS Time
970_792.las	Adjusted GPS Time
970_794.las	Adjusted GPS Time
970_796.las	Adjusted GPS Time
970_798.las	Adjusted GPS Time
970_800.las	Adjusted GPS Time
970_802.las	Adjusted GPS Time
970_804.las	Adjusted GPS Time
970_806.las	Adjusted GPS Time
970_808.las	Adjusted GPS Time
970_810.las	Adjusted GPS Time
970_812.las	Adjusted GPS Time
970_814.las	Adjusted GPS Time
970_816.las	Adjusted GPS Time
970_818.las	Adjusted GPS Time
972_702.las	Adjusted GPS Time
972_704.las	Adjusted GPS Time
972_706.las	Adjusted GPS Time
972_708.las	Adjusted GPS Time
972_710.las	Adjusted GPS Time
972_712.las	Adjusted GPS Time
972_714.las	Adjusted GPS Time
972_716.las	Adjusted GPS Time
972_718.las	Adjusted GPS Time
972_720.las	Adjusted GPS Time
972_722.las	Adjusted GPS Time
972_724.las	Adjusted GPS Time
972_726.las	Adjusted GPS Time
972_728.las	Adjusted GPS Time
972_730.las	Adjusted GPS Time
972_732.las	Adjusted GPS Time
972_734.las	Adjusted GPS Time
972_736.las	Adjusted GPS Time
972_738.las	Adjusted GPS Time
972_740.las	Adjusted GPS Time
972_742.las	Adjusted GPS Time
972_744.las	Adjusted GPS Time
972_746.las	Adjusted GPS Time
972_748.las	Adjusted GPS Time
972_750.las	Adjusted GPS Time
972_752.las	Adjusted GPS Time
972_754.las	Adjusted GPS Time
972_756.las	Adjusted GPS Time
972_758.las	Adjusted GPS Time

2.3 Report on GPS Time Type (Tiled Data) - continued

File	GPS Time Type
972_760.las	Adjusted GPS Time
972_762.las	Adjusted GPS Time
972_764.las	Adjusted GPS Time
972_766.las	Adjusted GPS Time
972_768.las	Adjusted GPS Time
972_770.las	Adjusted GPS Time
972_772.las	Adjusted GPS Time
972_774.las	Adjusted GPS Time
972_776.las	Adjusted GPS Time
972_778.las	Adjusted GPS Time
972_780.las	Adjusted GPS Time
972_782.las	Adjusted GPS Time
972_784.las	Adjusted GPS Time
972_786.las	Adjusted GPS Time
972_788.las	Adjusted GPS Time
972_790.las	Adjusted GPS Time
972_792.las	Adjusted GPS Time
972_794.las	Adjusted GPS Time
972_796.las	Adjusted GPS Time
972_798.las	Adjusted GPS Time
972_800.las	Adjusted GPS Time
972_802.las	Adjusted GPS Time
972_804.las	Adjusted GPS Time
972_806.las	Adjusted GPS Time
972_808.las	Adjusted GPS Time
972_810.las	Adjusted GPS Time
972_812.las	Adjusted GPS Time
972_814.las	Adjusted GPS Time
972_816.las	Adjusted GPS Time
972_818.las	Adjusted GPS Time
974_702.las	Adjusted GPS Time
974_704.las	Adjusted GPS Time
974_706.las	Adjusted GPS Time
974_708.las	Adjusted GPS Time
974_710.las	Adjusted GPS Time
974_712.las	Adjusted GPS Time
974_714.las	Adjusted GPS Time
974_716.las	Adjusted GPS Time
974_718.las	Adjusted GPS Time
974_720.las	Adjusted GPS Time
974_722.las	Adjusted GPS Time
974_724.las	Adjusted GPS Time
974_726.las	Adjusted GPS Time
974_728.las	Adjusted GPS Time
974_730.las	Adjusted GPS Time
974_732.las	Adjusted GPS Time
974_734.las	Adjusted GPS Time
974_736.las	Adjusted GPS Time
974_738.las	Adjusted GPS Time

2.3 Report on GPS Time Type (Tiled Data) - continued

File	GPS Time Type
974_740.las	Adjusted GPS Time
974_742.las	Adjusted GPS Time
974_744.las	Adjusted GPS Time
974_746.las	Adjusted GPS Time
974_748.las	Adjusted GPS Time
974_750.las	Adjusted GPS Time
974_752.las	Adjusted GPS Time
974_754.las	Adjusted GPS Time
974_756.las	Adjusted GPS Time
974_758.las	Adjusted GPS Time
974_760.las	Adjusted GPS Time
974_762.las	Adjusted GPS Time
974_764.las	Adjusted GPS Time
974_766.las	Adjusted GPS Time
974_768.las	Adjusted GPS Time
974_770.las	Adjusted GPS Time
974_772.las	Adjusted GPS Time
974_774.las	Adjusted GPS Time
974_776.las	Adjusted GPS Time
974_778.las	Adjusted GPS Time
974_780.las	Adjusted GPS Time
974_782.las	Adjusted GPS Time
974_784.las	Adjusted GPS Time
974_786.las	Adjusted GPS Time
974_788.las	Adjusted GPS Time
974_790.las	Adjusted GPS Time
974_792.las	Adjusted GPS Time
974_794.las	Adjusted GPS Time
974_796.las	Adjusted GPS Time
974_798.las	Adjusted GPS Time
974_800.las	Adjusted GPS Time
974_802.las	Adjusted GPS Time
974_804.las	Adjusted GPS Time
974_806.las	Adjusted GPS Time
974_808.las	Adjusted GPS Time
974_810.las	Adjusted GPS Time
974_812.las	Adjusted GPS Time
974_814.las	Adjusted GPS Time
974_816.las	Adjusted GPS Time
974_818.las	Adjusted GPS Time
976_702.las	Adjusted GPS Time
976_704.las	Adjusted GPS Time
976_706.las	Adjusted GPS Time
976_708.las	Adjusted GPS Time
976_710.las	Adjusted GPS Time
976_712.las	Adjusted GPS Time
976_714.las	Adjusted GPS Time
976_716.las	Adjusted GPS Time
976_718.las	Adjusted GPS Time

2.3 Report on GPS Time Type (Tiled Data) - continued

File	GPS Time Type
976_720.las	Adjusted GPS Time
976_722.las	Adjusted GPS Time
976_724.las	Adjusted GPS Time
976_726.las	Adjusted GPS Time
976_728.las	Adjusted GPS Time
976_730.las	Adjusted GPS Time
976_732.las	Adjusted GPS Time
976_734.las	Adjusted GPS Time
976_736.las	Adjusted GPS Time
976_738.las	Adjusted GPS Time
976_740.las	Adjusted GPS Time
976_742.las	Adjusted GPS Time
976_744.las	Adjusted GPS Time
976_746.las	Adjusted GPS Time
976_748.las	Adjusted GPS Time
976_750.las	Adjusted GPS Time
976_752.las	Adjusted GPS Time
976_754.las	Adjusted GPS Time
976_756.las	Adjusted GPS Time
976_758.las	Adjusted GPS Time
976_760.las	Adjusted GPS Time
976_762.las	Adjusted GPS Time
976_764.las	Adjusted GPS Time
976_766.las	Adjusted GPS Time
976_768.las	Adjusted GPS Time
976_770.las	Adjusted GPS Time
976_772.las	Adjusted GPS Time
976_774.las	Adjusted GPS Time
976_776.las	Adjusted GPS Time
976_778.las	Adjusted GPS Time
976_780.las	Adjusted GPS Time
976_782.las	Adjusted GPS Time
976_784.las	Adjusted GPS Time
976_786.las	Adjusted GPS Time
976_788.las	Adjusted GPS Time
976_790.las	Adjusted GPS Time
976_792.las	Adjusted GPS Time
976_794.las	Adjusted GPS Time
976_796.las	Adjusted GPS Time
976_798.las	Adjusted GPS Time
976_800.las	Adjusted GPS Time
976_802.las	Adjusted GPS Time
976_804.las	Adjusted GPS Time
976_806.las	Adjusted GPS Time
976_808.las	Adjusted GPS Time
976_810.las	Adjusted GPS Time
976_812.las	Adjusted GPS Time
976_814.las	Adjusted GPS Time
976_816.las	Adjusted GPS Time

2.3 Report on GPS Time Type (Tiled Data) - continued

File	GPS Time Type
976_818.las	Adjusted GPS Time
978_702.las	Adjusted GPS Time
978_704.las	Adjusted GPS Time
978_706.las	Adjusted GPS Time
978_708.las	Adjusted GPS Time
978_710.las	Adjusted GPS Time
978_712.las	Adjusted GPS Time
978_714.las	Adjusted GPS Time
978_716.las	Adjusted GPS Time
978_718.las	Adjusted GPS Time
978_720.las	Adjusted GPS Time
978_722.las	Adjusted GPS Time
978_724.las	Adjusted GPS Time
978_726.las	Adjusted GPS Time
978_728.las	Adjusted GPS Time
978_730.las	Adjusted GPS Time
978_732.las	Adjusted GPS Time
978_734.las	Adjusted GPS Time
978_736.las	Adjusted GPS Time
978_738.las	Adjusted GPS Time
978_740.las	Adjusted GPS Time
978_742.las	Adjusted GPS Time
978_744.las	Adjusted GPS Time
978_746.las	Adjusted GPS Time
978_748.las	Adjusted GPS Time
978_750.las	Adjusted GPS Time
978_752.las	Adjusted GPS Time
978_754.las	Adjusted GPS Time
978_756.las	Adjusted GPS Time
978_758.las	Adjusted GPS Time
978_760.las	Adjusted GPS Time
978_762.las	Adjusted GPS Time
978_764.las	Adjusted GPS Time
978_766.las	Adjusted GPS Time
978_768.las	Adjusted GPS Time
978_770.las	Adjusted GPS Time
978_772.las	Adjusted GPS Time
978_774.las	Adjusted GPS Time
978_776.las	Adjusted GPS Time
978_778.las	Adjusted GPS Time
978_780.las	Adjusted GPS Time
978_782.las	Adjusted GPS Time
978_784.las	Adjusted GPS Time
978_786.las	Adjusted GPS Time
978_788.las	Adjusted GPS Time
978_790.las	Adjusted GPS Time
978_792.las	Adjusted GPS Time
978_794.las	Adjusted GPS Time
978_796.las	Adjusted GPS Time

2.3 Report on GPS Time Type (Tiled Data) - continued

File	GPS Time Type
978_798.las	Adjusted GPS Time
978_800.las	Adjusted GPS Time
978_802.las	Adjusted GPS Time
978_804.las	Adjusted GPS Time
978_806.las	Adjusted GPS Time
978_808.las	Adjusted GPS Time
978_810.las	Adjusted GPS Time
978_812.las	Adjusted GPS Time
978_814.las	Adjusted GPS Time
978_816.las	Adjusted GPS Time
978_818.las	Adjusted GPS Time
980_702.las	Adjusted GPS Time
980_704.las	Adjusted GPS Time
980_706.las	Adjusted GPS Time
980_708.las	Adjusted GPS Time
980_710.las	Adjusted GPS Time
980_712.las	Adjusted GPS Time
980_714.las	Adjusted GPS Time
980_716.las	Adjusted GPS Time
980_718.las	Adjusted GPS Time
980_720.las	Adjusted GPS Time
980_722.las	Adjusted GPS Time
980_724.las	Adjusted GPS Time
980_726.las	Adjusted GPS Time
980_728.las	Adjusted GPS Time
980_730.las	Adjusted GPS Time
980_732.las	Adjusted GPS Time
980_734.las	Adjusted GPS Time
980_736.las	Adjusted GPS Time
980_738.las	Adjusted GPS Time
980_740.las	Adjusted GPS Time
980_742.las	Adjusted GPS Time
980_744.las	Adjusted GPS Time
980_746.las	Adjusted GPS Time
980_748.las	Adjusted GPS Time
980_750.las	Adjusted GPS Time
980_752.las	Adjusted GPS Time
980_754.las	Adjusted GPS Time
980_756.las	Adjusted GPS Time
980_758.las	Adjusted GPS Time
980_760.las	Adjusted GPS Time
980_762.las	Adjusted GPS Time
980_764.las	Adjusted GPS Time
980_766.las	Adjusted GPS Time
980_768.las	Adjusted GPS Time
980_770.las	Adjusted GPS Time
980_772.las	Adjusted GPS Time
980_774.las	Adjusted GPS Time
980_776.las	Adjusted GPS Time

2.3 Report on GPS Time Type (Tiled Data) - continued

File	GPS Time Type
980_778.las	Adjusted GPS Time
980_780.las	Adjusted GPS Time
980_782.las	Adjusted GPS Time
980_784.las	Adjusted GPS Time
980_786.las	Adjusted GPS Time
980_788.las	Adjusted GPS Time
980_790.las	Adjusted GPS Time
980_792.las	Adjusted GPS Time
980_794.las	Adjusted GPS Time
980_796.las	Adjusted GPS Time
982_702.las	Adjusted GPS Time
982_704.las	Adjusted GPS Time
982_706.las	Adjusted GPS Time
982_708.las	Adjusted GPS Time
982_710.las	Adjusted GPS Time
982_712.las	Adjusted GPS Time
982_714.las	Adjusted GPS Time
982_716.las	Adjusted GPS Time
982_718.las	Adjusted GPS Time
982_720.las	Adjusted GPS Time
982_722.las	Adjusted GPS Time
982_724.las	Adjusted GPS Time
982_726.las	Adjusted GPS Time
982_728.las	Adjusted GPS Time
982_730.las	Adjusted GPS Time
982_732.las	Adjusted GPS Time
982_734.las	Adjusted GPS Time
982_736.las	Adjusted GPS Time
982_738.las	Adjusted GPS Time
982_740.las	Adjusted GPS Time
982_742.las	Adjusted GPS Time
982_744.las	Adjusted GPS Time
982_746.las	Adjusted GPS Time
982_748.las	Adjusted GPS Time
982_750.las	Adjusted GPS Time
982_752.las	Adjusted GPS Time
982_754.las	Adjusted GPS Time
982_756.las	Adjusted GPS Time
982_758.las	Adjusted GPS Time
982_760.las	Adjusted GPS Time
982_762.las	Adjusted GPS Time
982_764.las	Adjusted GPS Time
982_766.las	Adjusted GPS Time
982_768.las	Adjusted GPS Time
982_770.las	Adjusted GPS Time
982_772.las	Adjusted GPS Time
982_774.las	Adjusted GPS Time
982_776.las	Adjusted GPS Time
982_778.las	Adjusted GPS Time

2.3 Report on GPS Time Type (Tiled Data) - continued

File	GPS Time Type
982_780.las	Adjusted GPS Time
982_782.las	Adjusted GPS Time
982_784.las	Adjusted GPS Time
982_786.las	Adjusted GPS Time
982_788.las	Adjusted GPS Time
982_790.las	Adjusted GPS Time
982_792.las	Adjusted GPS Time
982_794.las	Adjusted GPS Time
982_796.las	Adjusted GPS Time
984_702.las	Adjusted GPS Time
984_704.las	Adjusted GPS Time
984_706.las	Adjusted GPS Time
984_708.las	Adjusted GPS Time
984_710.las	Adjusted GPS Time
984_712.las	Adjusted GPS Time
984_714.las	Adjusted GPS Time
984_716.las	Adjusted GPS Time
984_718.las	Adjusted GPS Time
984_720.las	Adjusted GPS Time
984_722.las	Adjusted GPS Time
984_724.las	Adjusted GPS Time
984_726.las	Adjusted GPS Time
984_728.las	Adjusted GPS Time
984_730.las	Adjusted GPS Time
984_732.las	Adjusted GPS Time
984_734.las	Adjusted GPS Time
984_736.las	Adjusted GPS Time
984_738.las	Adjusted GPS Time
984_740.las	Adjusted GPS Time
984_742.las	Adjusted GPS Time
984_744.las	Adjusted GPS Time
984_746.las	Adjusted GPS Time
984_748.las	Adjusted GPS Time
984_750.las	Adjusted GPS Time
984_752.las	Adjusted GPS Time
984_754.las	Adjusted GPS Time
984_756.las	Adjusted GPS Time
984_758.las	Adjusted GPS Time
984_760.las	Adjusted GPS Time
984_762.las	Adjusted GPS Time
984_764.las	Adjusted GPS Time
984_766.las	Adjusted GPS Time
984_768.las	Adjusted GPS Time
984_770.las	Adjusted GPS Time
984_772.las	Adjusted GPS Time
984_774.las	Adjusted GPS Time
984_776.las	Adjusted GPS Time
984_778.las	Adjusted GPS Time
984_780.las	Adjusted GPS Time

2.3 Report on GPS Time Type (Tiled Data) - continued

File	GPS Time Type
984_782.las	Adjusted GPS Time
984_784.las	Adjusted GPS Time
984_786.las	Adjusted GPS Time
984_788.las	Adjusted GPS Time
984_790.las	Adjusted GPS Time
984_792.las	Adjusted GPS Time
984_794.las	Adjusted GPS Time
984_796.las	Adjusted GPS Time
986_702.las	Adjusted GPS Time
986_704.las	Adjusted GPS Time
986_706.las	Adjusted GPS Time
986_708.las	Adjusted GPS Time
986_710.las	Adjusted GPS Time
986_712.las	Adjusted GPS Time
986_714.las	Adjusted GPS Time
986_716.las	Adjusted GPS Time
986_718.las	Adjusted GPS Time
986_720.las	Adjusted GPS Time
986_722.las	Adjusted GPS Time
986_724.las	Adjusted GPS Time
986_726.las	Adjusted GPS Time
986_728.las	Adjusted GPS Time
986_730.las	Adjusted GPS Time
986_732.las	Adjusted GPS Time
986_734.las	Adjusted GPS Time
986_736.las	Adjusted GPS Time
986_738.las	Adjusted GPS Time
986_740.las	Adjusted GPS Time
986_742.las	Adjusted GPS Time
986_744.las	Adjusted GPS Time
986_746.las	Adjusted GPS Time
986_748.las	Adjusted GPS Time
986_750.las	Adjusted GPS Time
986_752.las	Adjusted GPS Time
986_754.las	Adjusted GPS Time
986_756.las	Adjusted GPS Time
986_758.las	Adjusted GPS Time
986_760.las	Adjusted GPS Time
986_762.las	Adjusted GPS Time
986_764.las	Adjusted GPS Time
986_766.las	Adjusted GPS Time
986_768.las	Adjusted GPS Time
986_770.las	Adjusted GPS Time
986_772.las	Adjusted GPS Time
986_774.las	Adjusted GPS Time
986_776.las	Adjusted GPS Time
986_778.las	Adjusted GPS Time
986_780.las	Adjusted GPS Time
986_782.las	Adjusted GPS Time

2.3 Report on GPS Time Type (Tiled Data) - continued

File	GPS Time Type
986_784.las	Adjusted GPS Time
986_786.las	Adjusted GPS Time
986_788.las	Adjusted GPS Time
986_790.las	Adjusted GPS Time
986_792.las	Adjusted GPS Time
986_794.las	Adjusted GPS Time
986_796.las	Adjusted GPS Time
988_702.las	Adjusted GPS Time
988_704.las	Adjusted GPS Time
988_706.las	Adjusted GPS Time
988_708.las	Adjusted GPS Time
988_710.las	Adjusted GPS Time
988_712.las	Adjusted GPS Time
988_714.las	Adjusted GPS Time
988_716.las	Adjusted GPS Time
988_718.las	Adjusted GPS Time
988_720.las	Adjusted GPS Time
988_722.las	Adjusted GPS Time
988_724.las	Adjusted GPS Time
988_726.las	Adjusted GPS Time
988_728.las	Adjusted GPS Time
988_730.las	Adjusted GPS Time
988_732.las	Adjusted GPS Time
988_734.las	Adjusted GPS Time
988_736.las	Adjusted GPS Time
988_738.las	Adjusted GPS Time
988_740.las	Adjusted GPS Time
988_742.las	Adjusted GPS Time
988_744.las	Adjusted GPS Time
988_746.las	Adjusted GPS Time
988_748.las	Adjusted GPS Time
988_750.las	Adjusted GPS Time
988_752.las	Adjusted GPS Time
988_754.las	Adjusted GPS Time
988_756.las	Adjusted GPS Time
988_758.las	Adjusted GPS Time
988_760.las	Adjusted GPS Time
988_762.las	Adjusted GPS Time
988_764.las	Adjusted GPS Time
988_766.las	Adjusted GPS Time
988_768.las	Adjusted GPS Time
988_770.las	Adjusted GPS Time
988_772.las	Adjusted GPS Time
988_774.las	Adjusted GPS Time
988_776.las	Adjusted GPS Time
988_778.las	Adjusted GPS Time
988_780.las	Adjusted GPS Time
988_782.las	Adjusted GPS Time
988_784.las	Adjusted GPS Time

2.3 Report on GPS Time Type (Tiled Data) - continued

File	GPS Time Type
988_786.las	Adjusted GPS Time
988_788.las	Adjusted GPS Time
988_790.las	Adjusted GPS Time
988_792.las	Adjusted GPS Time
988_794.las	Adjusted GPS Time
988_796.las	Adjusted GPS Time
990_702.las	Adjusted GPS Time
990_704.las	Adjusted GPS Time
990_706.las	Adjusted GPS Time
990_708.las	Adjusted GPS Time
990_710.las	Adjusted GPS Time
990_712.las	Adjusted GPS Time
990_714.las	Adjusted GPS Time
990_716.las	Adjusted GPS Time
990_718.las	Adjusted GPS Time
990_720.las	Adjusted GPS Time
990_722.las	Adjusted GPS Time
990_724.las	Adjusted GPS Time
990_726.las	Adjusted GPS Time
990_728.las	Adjusted GPS Time
990_730.las	Adjusted GPS Time
990_732.las	Adjusted GPS Time
990_734.las	Adjusted GPS Time
990_736.las	Adjusted GPS Time
990_738.las	Adjusted GPS Time
990_740.las	Adjusted GPS Time
990_742.las	Adjusted GPS Time
990_744.las	Adjusted GPS Time
990_746.las	Adjusted GPS Time
990_748.las	Adjusted GPS Time
990_750.las	Adjusted GPS Time
990_752.las	Adjusted GPS Time
990_754.las	Adjusted GPS Time
990_756.las	Adjusted GPS Time
990_758.las	Adjusted GPS Time
990_760.las	Adjusted GPS Time
990_762.las	Adjusted GPS Time
990_764.las	Adjusted GPS Time
990_766.las	Adjusted GPS Time
990_768.las	Adjusted GPS Time
990_770.las	Adjusted GPS Time
990_772.las	Adjusted GPS Time
990_774.las	Adjusted GPS Time
990_776.las	Adjusted GPS Time
990_778.las	Adjusted GPS Time
990_780.las	Adjusted GPS Time
990_782.las	Adjusted GPS Time
990_784.las	Adjusted GPS Time
990_786.las	Adjusted GPS Time

2.3 Report on GPS Time Type (Tiled Data) - continued

File	GPS Time Type
990_788.las	Adjusted GPS Time
990_790.las	Adjusted GPS Time
990_792.las	Adjusted GPS Time
990_794.las	Adjusted GPS Time
990_796.las	Adjusted GPS Time
992_702.las	Adjusted GPS Time
992_704.las	Adjusted GPS Time
992_706.las	Adjusted GPS Time
992_708.las	Adjusted GPS Time
992_710.las	Adjusted GPS Time
992_712.las	Adjusted GPS Time
992_714.las	Adjusted GPS Time
992_716.las	Adjusted GPS Time
992_718.las	Adjusted GPS Time
992_720.las	Adjusted GPS Time
992_722.las	Adjusted GPS Time
992_724.las	Adjusted GPS Time
992_726.las	Adjusted GPS Time
992_728.las	Adjusted GPS Time
992_730.las	Adjusted GPS Time
992_732.las	Adjusted GPS Time
992_734.las	Adjusted GPS Time
992_736.las	Adjusted GPS Time
992_738.las	Adjusted GPS Time
992_740.las	Adjusted GPS Time
992_742.las	Adjusted GPS Time
992_744.las	Adjusted GPS Time
992_746.las	Adjusted GPS Time
992_748.las	Adjusted GPS Time
992_750.las	Adjusted GPS Time
992_752.las	Adjusted GPS Time
992_754.las	Adjusted GPS Time
992_756.las	Adjusted GPS Time
992_758.las	Adjusted GPS Time
992_760.las	Adjusted GPS Time
992_762.las	Adjusted GPS Time
992_764.las	Adjusted GPS Time
992_766.las	Adjusted GPS Time
992_768.las	Adjusted GPS Time
992_770.las	Adjusted GPS Time
992_772.las	Adjusted GPS Time
992_774.las	Adjusted GPS Time
992_776.las	Adjusted GPS Time
992_778.las	Adjusted GPS Time
992_780.las	Adjusted GPS Time
992_782.las	Adjusted GPS Time
992_784.las	Adjusted GPS Time
992_786.las	Adjusted GPS Time
992_788.las	Adjusted GPS Time

2.3 Report on GPS Time Type (Tiled Data) - continued

File	GPS Time Type
992_790.las	Adjusted GPS Time
992_792.las	Adjusted GPS Time
992_794.las	Adjusted GPS Time
992_796.las	Adjusted GPS Time
994_702.las	Adjusted GPS Time
994_704.las	Adjusted GPS Time
994_706.las	Adjusted GPS Time
994_708.las	Adjusted GPS Time
994_710.las	Adjusted GPS Time
994_712.las	Adjusted GPS Time
994_714.las	Adjusted GPS Time
994_716.las	Adjusted GPS Time
994_718.las	Adjusted GPS Time
994_720.las	Adjusted GPS Time
994_722.las	Adjusted GPS Time
994_724.las	Adjusted GPS Time
994_726.las	Adjusted GPS Time
994_728.las	Adjusted GPS Time
994_730.las	Adjusted GPS Time
994_732.las	Adjusted GPS Time
994_734.las	Adjusted GPS Time
994_736.las	Adjusted GPS Time
994_738.las	Adjusted GPS Time
994_740.las	Adjusted GPS Time
994_742.las	Adjusted GPS Time
994_744.las	Adjusted GPS Time
994_746.las	Adjusted GPS Time
994_748.las	Adjusted GPS Time
994_750.las	Adjusted GPS Time
994_752.las	Adjusted GPS Time
994_754.las	Adjusted GPS Time
994_756.las	Adjusted GPS Time
994_758.las	Adjusted GPS Time
994_760.las	Adjusted GPS Time
994_762.las	Adjusted GPS Time
994_764.las	Adjusted GPS Time
994_766.las	Adjusted GPS Time
994_768.las	Adjusted GPS Time
994_770.las	Adjusted GPS Time
994_772.las	Adjusted GPS Time
994_774.las	Adjusted GPS Time
994_776.las	Adjusted GPS Time
994_778.las	Adjusted GPS Time
994_780.las	Adjusted GPS Time
994_782.las	Adjusted GPS Time
994_784.las	Adjusted GPS Time
994_786.las	Adjusted GPS Time
994_788.las	Adjusted GPS Time
994_790.las	Adjusted GPS Time

2.3 Report on GPS Time Type (Tiled Data) - continued

File	GPS Time Type
994_792.las	Adjusted GPS Time
994_794.las	Adjusted GPS Time
994_796.las	Adjusted GPS Time
996_700.las	Adjusted GPS Time
996_702.las	Adjusted GPS Time
996_704.las	Adjusted GPS Time
996_706.las	Adjusted GPS Time
996_708.las	Adjusted GPS Time
996_710.las	Adjusted GPS Time
996_712.las	Adjusted GPS Time
996_714.las	Adjusted GPS Time
996_716.las	Adjusted GPS Time
996_718.las	Adjusted GPS Time
996_720.las	Adjusted GPS Time
996_722.las	Adjusted GPS Time
996_724.las	Adjusted GPS Time
996_726.las	Adjusted GPS Time
996_728.las	Adjusted GPS Time
996_730.las	Adjusted GPS Time
996_732.las	Adjusted GPS Time
996_734.las	Adjusted GPS Time
996_736.las	Adjusted GPS Time
996_738.las	Adjusted GPS Time
996_740.las	Adjusted GPS Time
996_742.las	Adjusted GPS Time
996_744.las	Adjusted GPS Time
996_746.las	Adjusted GPS Time
996_748.las	Adjusted GPS Time
996_750.las	Adjusted GPS Time
996_752.las	Adjusted GPS Time
996_754.las	Adjusted GPS Time
996_756.las	Adjusted GPS Time
996_758.las	Adjusted GPS Time
996_760.las	Adjusted GPS Time
996_762.las	Adjusted GPS Time
996_764.las	Adjusted GPS Time
996_766.las	Adjusted GPS Time
996_768.las	Adjusted GPS Time
996_770.las	Adjusted GPS Time
996_772.las	Adjusted GPS Time
996_774.las	Adjusted GPS Time
996_776.las	Adjusted GPS Time
996_778.las	Adjusted GPS Time
996_780.las	Adjusted GPS Time
996_782.las	Adjusted GPS Time
996_784.las	Adjusted GPS Time
996_786.las	Adjusted GPS Time
996_788.las	Adjusted GPS Time
996_790.las	Adjusted GPS Time

2.3 Report on GPS Time Type (Tiled Data) - continued

File	GPS Time Type
996_792.las	Adjusted GPS Time
996_794.las	Adjusted GPS Time
996_796.las	Adjusted GPS Time
998_700.las	Adjusted GPS Time
998_702.las	Adjusted GPS Time
998_704.las	Adjusted GPS Time
998_706.las	Adjusted GPS Time
998_708.las	Adjusted GPS Time
998_710.las	Adjusted GPS Time
998_712.las	Adjusted GPS Time
998_714.las	Adjusted GPS Time
998_716.las	Adjusted GPS Time
998_718.las	Adjusted GPS Time
998_720.las	Adjusted GPS Time
998_722.las	Adjusted GPS Time
998_724.las	Adjusted GPS Time
998_726.las	Adjusted GPS Time
998_728.las	Adjusted GPS Time
998_730.las	Adjusted GPS Time
998_732.las	Adjusted GPS Time
998_734.las	Adjusted GPS Time
998_736.las	Adjusted GPS Time
998_738.las	Adjusted GPS Time
998_740.las	Adjusted GPS Time
998_742.las	Adjusted GPS Time
998_744.las	Adjusted GPS Time
998_746.las	Adjusted GPS Time
998_748.las	Adjusted GPS Time
998_750.las	Adjusted GPS Time
998_752.las	Adjusted GPS Time
998_754.las	Adjusted GPS Time
998_756.las	Adjusted GPS Time
998_758.las	Adjusted GPS Time
998_760.las	Adjusted GPS Time
998_762.las	Adjusted GPS Time
998_764.las	Adjusted GPS Time
998_766.las	Adjusted GPS Time
998_768.las	Adjusted GPS Time
998_770.las	Adjusted GPS Time
998_772.las	Adjusted GPS Time
998_774.las	Adjusted GPS Time
998_776.las	Adjusted GPS Time
998_778.las	Adjusted GPS Time
998_780.las	Adjusted GPS Time
998_782.las	Adjusted GPS Time
998_784.las	Adjusted GPS Time
998_786.las	Adjusted GPS Time
998_788.las	Adjusted GPS Time
998_790.las	Adjusted GPS Time

2.3 Report on GPS Time Type (Tiled Data) - continued

<u>File</u>	<u>GPS Time Type</u>
998_792.las	Adjusted GPS Time
998_794.las	Adjusted GPS Time
998_796.las	Adjusted GPS Time

2.4 Report on Datums (Tiled Data)

[Classified Files - C:\Users\mrjeffer\Desktop\Clay\LAS](#)

File	EPSG Code	Vertical Datum
1000_700.las	None	NAVD88 - Geoid09 (Feet)
1000_702.las	None	NAVD88 - Geoid09 (Feet)
1000_704.las	None	NAVD88 - Geoid09 (Feet)
1000_706.las	None	NAVD88 - Geoid09 (Feet)
1000_708.las	None	NAVD88 - Geoid09 (Feet)
1000_710.las	None	NAVD88 - Geoid09 (Feet)
1000_712.las	None	NAVD88 - Geoid09 (Feet)
1000_714.las	None	NAVD88 - Geoid09 (Feet)
1000_720.las	None	NAVD88 - Geoid09 (Feet)
1000_722.las	None	NAVD88 - Geoid09 (Feet)
1000_724.las	None	NAVD88 - Geoid09 (Feet)
1000_726.las	None	NAVD88 - Geoid09 (Feet)
1000_728.las	None	NAVD88 - Geoid09 (Feet)
1000_730.las	None	NAVD88 - Geoid09 (Feet)
1000_732.las	None	NAVD88 - Geoid09 (Feet)
1000_734.las	None	NAVD88 - Geoid09 (Feet)
1000_736.las	None	NAVD88 - Geoid09 (Feet)
1000_738.las	None	NAVD88 - Geoid09 (Feet)
1000_740.las	None	NAVD88 - Geoid09 (Feet)
1000_742.las	None	NAVD88 - Geoid09 (Feet)
1000_744.las	None	NAVD88 - Geoid09 (Feet)
1000_746.las	None	NAVD88 - Geoid09 (Feet)
1000_748.las	None	NAVD88 - Geoid09 (Feet)
1000_750.las	None	NAVD88 - Geoid09 (Feet)
1000_752.las	None	NAVD88 - Geoid09 (Feet)
1000_754.las	None	NAVD88 - Geoid09 (Feet)
1000_756.las	None	NAVD88 - Geoid09 (Feet)
1000_758.las	None	NAVD88 - Geoid09 (Feet)
1000_760.las	None	NAVD88 - Geoid09 (Feet)
1000_762.las	None	NAVD88 - Geoid09 (Feet)
1000_764.las	None	NAVD88 - Geoid09 (Feet)
1000_766.las	None	NAVD88 - Geoid09 (Feet)
1000_768.las	None	NAVD88 - Geoid09 (Feet)
1000_770.las	None	NAVD88 - Geoid09 (Feet)
1000_772.las	None	NAVD88 - Geoid09 (Feet)
1000_774.las	None	NAVD88 - Geoid09 (Feet)
1000_776.las	None	NAVD88 - Geoid09 (Feet)
1000_778.las	None	NAVD88 - Geoid09 (Feet)
1000_780.las	None	NAVD88 - Geoid09 (Feet)
1000_782.las	None	NAVD88 - Geoid09 (Feet)
1000_784.las	None	NAVD88 - Geoid09 (Feet)
1000_786.las	None	NAVD88 - Geoid09 (Feet)
1000_788.las	None	NAVD88 - Geoid09 (Feet)
1000_790.las	None	NAVD88 - Geoid09 (Feet)
1000_792.las	None	NAVD88 - Geoid09 (Feet)
1000_794.las	None	NAVD88 - Geoid09 (Feet)
1000_796.las	None	NAVD88 - Geoid09 (Feet)
1002_700.las	None	NAVD88 - Geoid09 (Feet)

2.4 Report on Datums (Tiled Data) - continued

File	EPSG Code	Vertical Datum
1002_702.las	None	NAVD88 - Geoid09 (Feet)
1002_704.las	None	NAVD88 - Geoid09 (Feet)
1002_706.las	None	NAVD88 - Geoid09 (Feet)
1002_708.las	None	NAVD88 - Geoid09 (Feet)
1002_710.las	None	NAVD88 - Geoid09 (Feet)
1002_712.las	None	NAVD88 - Geoid09 (Feet)
1002_722.las	None	NAVD88 - Geoid09 (Feet)
1002_724.las	None	NAVD88 - Geoid09 (Feet)
1002_726.las	None	NAVD88 - Geoid09 (Feet)
1002_728.las	None	NAVD88 - Geoid09 (Feet)
1002_730.las	None	NAVD88 - Geoid09 (Feet)
1002_748.las	None	NAVD88 - Geoid09 (Feet)
1002_750.las	None	NAVD88 - Geoid09 (Feet)
1002_752.las	None	NAVD88 - Geoid09 (Feet)
1002_754.las	None	NAVD88 - Geoid09 (Feet)
1002_756.las	None	NAVD88 - Geoid09 (Feet)
1002_758.las	None	NAVD88 - Geoid09 (Feet)
1002_760.las	None	NAVD88 - Geoid09 (Feet)
1002_762.las	None	NAVD88 - Geoid09 (Feet)
1002_764.las	None	NAVD88 - Geoid09 (Feet)
1002_766.las	None	NAVD88 - Geoid09 (Feet)
1002_768.las	None	NAVD88 - Geoid09 (Feet)
1002_770.las	None	NAVD88 - Geoid09 (Feet)
1002_772.las	None	NAVD88 - Geoid09 (Feet)
1002_774.las	None	NAVD88 - Geoid09 (Feet)
1002_776.las	None	NAVD88 - Geoid09 (Feet)
1002_778.las	None	NAVD88 - Geoid09 (Feet)
1002_780.las	None	NAVD88 - Geoid09 (Feet)
1002_782.las	None	NAVD88 - Geoid09 (Feet)
1002_784.las	None	NAVD88 - Geoid09 (Feet)
1002_786.las	None	NAVD88 - Geoid09 (Feet)
1002_788.las	None	NAVD88 - Geoid09 (Feet)
1002_790.las	None	NAVD88 - Geoid09 (Feet)
1002_792.las	None	NAVD88 - Geoid09 (Feet)
1002_794.las	None	NAVD88 - Geoid09 (Feet)
1002_796.las	None	NAVD88 - Geoid09 (Feet)
1004_700.las	None	NAVD88 - Geoid09 (Feet)
1004_702.las	None	NAVD88 - Geoid09 (Feet)
1004_704.las	None	NAVD88 - Geoid09 (Feet)
1004_706.las	None	NAVD88 - Geoid09 (Feet)
1004_708.las	None	NAVD88 - Geoid09 (Feet)
1004_710.las	None	NAVD88 - Geoid09 (Feet)
1004_712.las	None	NAVD88 - Geoid09 (Feet)
1004_748.las	None	NAVD88 - Geoid09 (Feet)
1004_750.las	None	NAVD88 - Geoid09 (Feet)
1004_752.las	None	NAVD88 - Geoid09 (Feet)
1004_754.las	None	NAVD88 - Geoid09 (Feet)
1004_756.las	None	NAVD88 - Geoid09 (Feet)
1004_758.las	None	NAVD88 - Geoid09 (Feet)

2.4 Report on Datums (Tiled Data) - continued

File	EPSG Code	Vertical Datum
1004_760.las	None	NAVD88 - Geoid09 (Feet)
1004_762.las	None	NAVD88 - Geoid09 (Feet)
1004_764.las	None	NAVD88 - Geoid09 (Feet)
1004_766.las	None	NAVD88 - Geoid09 (Feet)
1004_768.las	None	NAVD88 - Geoid09 (Feet)
1004_770.las	None	NAVD88 - Geoid09 (Feet)
1004_772.las	None	NAVD88 - Geoid09 (Feet)
1004_774.las	None	NAVD88 - Geoid09 (Feet)
1004_776.las	None	NAVD88 - Geoid09 (Feet)
1004_778.las	None	NAVD88 - Geoid09 (Feet)
1004_780.las	None	NAVD88 - Geoid09 (Feet)
1004_782.las	None	NAVD88 - Geoid09 (Feet)
1004_784.las	None	NAVD88 - Geoid09 (Feet)
1004_786.las	None	NAVD88 - Geoid09 (Feet)
1004_788.las	None	NAVD88 - Geoid09 (Feet)
1004_790.las	None	NAVD88 - Geoid09 (Feet)
1004_792.las	None	NAVD88 - Geoid09 (Feet)
1004_794.las	None	NAVD88 - Geoid09 (Feet)
1004_796.las	None	NAVD88 - Geoid09 (Feet)
1006_700.las	None	NAVD88 - Geoid09 (Feet)
1006_702.las	None	NAVD88 - Geoid09 (Feet)
1006_704.las	None	NAVD88 - Geoid09 (Feet)
1006_706.las	None	NAVD88 - Geoid09 (Feet)
1006_708.las	None	NAVD88 - Geoid09 (Feet)
1006_748.las	None	NAVD88 - Geoid09 (Feet)
1006_750.las	None	NAVD88 - Geoid09 (Feet)
1006_752.las	None	NAVD88 - Geoid09 (Feet)
1006_754.las	None	NAVD88 - Geoid09 (Feet)
1006_756.las	None	NAVD88 - Geoid09 (Feet)
1006_758.las	None	NAVD88 - Geoid09 (Feet)
1006_760.las	None	NAVD88 - Geoid09 (Feet)
1006_762.las	None	NAVD88 - Geoid09 (Feet)
1006_764.las	None	NAVD88 - Geoid09 (Feet)
1006_766.las	None	NAVD88 - Geoid09 (Feet)
1006_768.las	None	NAVD88 - Geoid09 (Feet)
1006_770.las	None	NAVD88 - Geoid09 (Feet)
1006_772.las	None	NAVD88 - Geoid09 (Feet)
1006_774.las	None	NAVD88 - Geoid09 (Feet)
1006_776.las	None	NAVD88 - Geoid09 (Feet)
1006_778.las	None	NAVD88 - Geoid09 (Feet)
1006_780.las	None	NAVD88 - Geoid09 (Feet)
1006_782.las	None	NAVD88 - Geoid09 (Feet)
1006_784.las	None	NAVD88 - Geoid09 (Feet)
1006_786.las	None	NAVD88 - Geoid09 (Feet)
1006_788.las	None	NAVD88 - Geoid09 (Feet)
1006_790.las	None	NAVD88 - Geoid09 (Feet)
1006_792.las	None	NAVD88 - Geoid09 (Feet)
1006_794.las	None	NAVD88 - Geoid09 (Feet)
1006_796.las	None	NAVD88 - Geoid09 (Feet)

2.4 Report on Datums (Tiled Data) - continued

File	EPSG Code	Vertical Datum
1008_700.las	None	NAVD88 - Geoid09 (Feet)
1008_702.las	None	NAVD88 - Geoid09 (Feet)
1008_704.las	None	NAVD88 - Geoid09 (Feet)
1008_706.las	None	NAVD88 - Geoid09 (Feet)
1010_702.las	None	NAVD88 - Geoid09 (Feet)
1010_704.las	None	NAVD88 - Geoid09 (Feet)
878_704.las	None	NAVD88 - Geoid09 (Feet)
878_706.las	None	NAVD88 - Geoid09 (Feet)
878_708.las	None	NAVD88 - Geoid09 (Feet)
878_710.las	None	NAVD88 - Geoid09 (Feet)
878_712.las	None	NAVD88 - Geoid09 (Feet)
878_714.las	None	NAVD88 - Geoid09 (Feet)
878_716.las	None	NAVD88 - Geoid09 (Feet)
878_718.las	None	NAVD88 - Geoid09 (Feet)
878_720.las	None	NAVD88 - Geoid09 (Feet)
878_722.las	None	NAVD88 - Geoid09 (Feet)
878_724.las	None	NAVD88 - Geoid09 (Feet)
878_726.las	None	NAVD88 - Geoid09 (Feet)
878_728.las	None	NAVD88 - Geoid09 (Feet)
878_730.las	None	NAVD88 - Geoid09 (Feet)
878_732.las	None	NAVD88 - Geoid09 (Feet)
878_734.las	None	NAVD88 - Geoid09 (Feet)
878_736.las	None	NAVD88 - Geoid09 (Feet)
878_784.las	None	NAVD88 - Geoid09 (Feet)
878_786.las	None	NAVD88 - Geoid09 (Feet)
878_788.las	None	NAVD88 - Geoid09 (Feet)
878_790.las	None	NAVD88 - Geoid09 (Feet)
878_792.las	None	NAVD88 - Geoid09 (Feet)
878_794.las	None	NAVD88 - Geoid09 (Feet)
878_796.las	None	NAVD88 - Geoid09 (Feet)
878_798.las	None	NAVD88 - Geoid09 (Feet)
878_800.las	None	NAVD88 - Geoid09 (Feet)
878_802.las	None	NAVD88 - Geoid09 (Feet)
878_804.las	None	NAVD88 - Geoid09 (Feet)
878_806.las	None	NAVD88 - Geoid09 (Feet)
878_808.las	None	NAVD88 - Geoid09 (Feet)
878_810.las	None	NAVD88 - Geoid09 (Feet)
878_812.las	None	NAVD88 - Geoid09 (Feet)
878_814.las	None	NAVD88 - Geoid09 (Feet)
878_816.las	None	NAVD88 - Geoid09 (Feet)
878_818.las	None	NAVD88 - Geoid09 (Feet)
878_820.las	None	NAVD88 - Geoid09 (Feet)
880_704.las	None	NAVD88 - Geoid09 (Feet)
880_706.las	None	NAVD88 - Geoid09 (Feet)
880_708.las	None	NAVD88 - Geoid09 (Feet)
880_710.las	None	NAVD88 - Geoid09 (Feet)
880_712.las	None	NAVD88 - Geoid09 (Feet)
880_714.las	None	NAVD88 - Geoid09 (Feet)
880_716.las	None	NAVD88 - Geoid09 (Feet)

2.4 Report on Datums (Tiled Data) - continued

File	EPSG Code	Vertical Datum
880_718.las	None	NAVD88 - Geoid09 (Feet)
880_720.las	None	NAVD88 - Geoid09 (Feet)
880_722.las	None	NAVD88 - Geoid09 (Feet)
880_724.las	None	NAVD88 - Geoid09 (Feet)
880_726.las	None	NAVD88 - Geoid09 (Feet)
880_728.las	None	NAVD88 - Geoid09 (Feet)
880_730.las	None	NAVD88 - Geoid09 (Feet)
880_732.las	None	NAVD88 - Geoid09 (Feet)
880_734.las	None	NAVD88 - Geoid09 (Feet)
880_736.las	None	NAVD88 - Geoid09 (Feet)
880_738.las	None	NAVD88 - Geoid09 (Feet)
880_740.las	None	NAVD88 - Geoid09 (Feet)
880_742.las	None	NAVD88 - Geoid09 (Feet)
880_744.las	None	NAVD88 - Geoid09 (Feet)
880_746.las	None	NAVD88 - Geoid09 (Feet)
880_748.las	None	NAVD88 - Geoid09 (Feet)
880_750.las	None	NAVD88 - Geoid09 (Feet)
880_752.las	None	NAVD88 - Geoid09 (Feet)
880_754.las	None	NAVD88 - Geoid09 (Feet)
880_756.las	None	NAVD88 - Geoid09 (Feet)
880_758.las	None	NAVD88 - Geoid09 (Feet)
880_760.las	None	NAVD88 - Geoid09 (Feet)
880_762.las	None	NAVD88 - Geoid09 (Feet)
880_764.las	None	NAVD88 - Geoid09 (Feet)
880_766.las	None	NAVD88 - Geoid09 (Feet)
880_768.las	None	NAVD88 - Geoid09 (Feet)
880_770.las	None	NAVD88 - Geoid09 (Feet)
880_772.las	None	NAVD88 - Geoid09 (Feet)
880_774.las	None	NAVD88 - Geoid09 (Feet)
880_776.las	None	NAVD88 - Geoid09 (Feet)
880_778.las	None	NAVD88 - Geoid09 (Feet)
880_780.las	None	NAVD88 - Geoid09 (Feet)
880_782.las	None	NAVD88 - Geoid09 (Feet)
880_784.las	None	NAVD88 - Geoid09 (Feet)
880_786.las	None	NAVD88 - Geoid09 (Feet)
880_788.las	None	NAVD88 - Geoid09 (Feet)
880_790.las	None	NAVD88 - Geoid09 (Feet)
880_792.las	None	NAVD88 - Geoid09 (Feet)
880_794.las	None	NAVD88 - Geoid09 (Feet)
880_796.las	None	NAVD88 - Geoid09 (Feet)
880_798.las	None	NAVD88 - Geoid09 (Feet)
880_800.las	None	NAVD88 - Geoid09 (Feet)
880_802.las	None	NAVD88 - Geoid09 (Feet)
880_804.las	None	NAVD88 - Geoid09 (Feet)
880_806.las	None	NAVD88 - Geoid09 (Feet)
880_808.las	None	NAVD88 - Geoid09 (Feet)
880_810.las	None	NAVD88 - Geoid09 (Feet)
880_812.las	None	NAVD88 - Geoid09 (Feet)
880_814.las	None	NAVD88 - Geoid09 (Feet)

2.4 Report on Datums (Tiled Data) - continued

File	EPSG Code	Vertical Datum
880_816.las	None	NAVD88 - Geoid09 (Feet)
880_818.las	None	NAVD88 - Geoid09 (Feet)
880_820.las	None	NAVD88 - Geoid09 (Feet)
882_704.las	None	NAVD88 - Geoid09 (Feet)
882_706.las	None	NAVD88 - Geoid09 (Feet)
882_708.las	None	NAVD88 - Geoid09 (Feet)
882_710.las	None	NAVD88 - Geoid09 (Feet)
882_712.las	None	NAVD88 - Geoid09 (Feet)
882_714.las	None	NAVD88 - Geoid09 (Feet)
882_716.las	None	NAVD88 - Geoid09 (Feet)
882_718.las	None	NAVD88 - Geoid09 (Feet)
882_720.las	None	NAVD88 - Geoid09 (Feet)
882_722.las	None	NAVD88 - Geoid09 (Feet)
882_724.las	None	NAVD88 - Geoid09 (Feet)
882_726.las	None	NAVD88 - Geoid09 (Feet)
882_728.las	None	NAVD88 - Geoid09 (Feet)
882_730.las	None	NAVD88 - Geoid09 (Feet)
882_732.las	None	NAVD88 - Geoid09 (Feet)
882_734.las	None	NAVD88 - Geoid09 (Feet)
882_736.las	None	NAVD88 - Geoid09 (Feet)
882_738.las	None	NAVD88 - Geoid09 (Feet)
882_740.las	None	NAVD88 - Geoid09 (Feet)
882_742.las	None	NAVD88 - Geoid09 (Feet)
882_744.las	None	NAVD88 - Geoid09 (Feet)
882_746.las	None	NAVD88 - Geoid09 (Feet)
882_748.las	None	NAVD88 - Geoid09 (Feet)
882_750.las	None	NAVD88 - Geoid09 (Feet)
882_752.las	None	NAVD88 - Geoid09 (Feet)
882_754.las	None	NAVD88 - Geoid09 (Feet)
882_756.las	None	NAVD88 - Geoid09 (Feet)
882_758.las	None	NAVD88 - Geoid09 (Feet)
882_760.las	None	NAVD88 - Geoid09 (Feet)
882_762.las	None	NAVD88 - Geoid09 (Feet)
882_764.las	None	NAVD88 - Geoid09 (Feet)
882_766.las	None	NAVD88 - Geoid09 (Feet)
882_768.las	None	NAVD88 - Geoid09 (Feet)
882_770.las	None	NAVD88 - Geoid09 (Feet)
882_772.las	None	NAVD88 - Geoid09 (Feet)
882_774.las	None	NAVD88 - Geoid09 (Feet)
882_776.las	None	NAVD88 - Geoid09 (Feet)
882_778.las	None	NAVD88 - Geoid09 (Feet)
882_780.las	None	NAVD88 - Geoid09 (Feet)
882_782.las	None	NAVD88 - Geoid09 (Feet)
882_784.las	None	NAVD88 - Geoid09 (Feet)
882_786.las	None	NAVD88 - Geoid09 (Feet)
882_788.las	None	NAVD88 - Geoid09 (Feet)
882_790.las	None	NAVD88 - Geoid09 (Feet)
882_792.las	None	NAVD88 - Geoid09 (Feet)
882_794.las	None	NAVD88 - Geoid09 (Feet)

2.4 Report on Datums (Tiled Data) - continued

File	EPSG Code	Vertical Datum
882_796.las	None	NAVD88 - Geoid09 (Feet)
882_798.las	None	NAVD88 - Geoid09 (Feet)
882_800.las	None	NAVD88 - Geoid09 (Feet)
882_802.las	None	NAVD88 - Geoid09 (Feet)
882_804.las	None	NAVD88 - Geoid09 (Feet)
882_806.las	None	NAVD88 - Geoid09 (Feet)
882_808.las	None	NAVD88 - Geoid09 (Feet)
882_810.las	None	NAVD88 - Geoid09 (Feet)
882_812.las	None	NAVD88 - Geoid09 (Feet)
882_814.las	None	NAVD88 - Geoid09 (Feet)
882_816.las	None	NAVD88 - Geoid09 (Feet)
882_818.las	None	NAVD88 - Geoid09 (Feet)
882_820.las	None	NAVD88 - Geoid09 (Feet)
884_704.las	None	NAVD88 - Geoid09 (Feet)
884_706.las	None	NAVD88 - Geoid09 (Feet)
884_708.las	None	NAVD88 - Geoid09 (Feet)
884_710.las	None	NAVD88 - Geoid09 (Feet)
884_712.las	None	NAVD88 - Geoid09 (Feet)
884_714.las	None	NAVD88 - Geoid09 (Feet)
884_716.las	None	NAVD88 - Geoid09 (Feet)
884_718.las	None	NAVD88 - Geoid09 (Feet)
884_720.las	None	NAVD88 - Geoid09 (Feet)
884_722.las	None	NAVD88 - Geoid09 (Feet)
884_724.las	None	NAVD88 - Geoid09 (Feet)
884_726.las	None	NAVD88 - Geoid09 (Feet)
884_728.las	None	NAVD88 - Geoid09 (Feet)
884_730.las	None	NAVD88 - Geoid09 (Feet)
884_732.las	None	NAVD88 - Geoid09 (Feet)
884_734.las	None	NAVD88 - Geoid09 (Feet)
884_736.las	None	NAVD88 - Geoid09 (Feet)
884_738.las	None	NAVD88 - Geoid09 (Feet)
884_740.las	None	NAVD88 - Geoid09 (Feet)
884_742.las	None	NAVD88 - Geoid09 (Feet)
884_744.las	None	NAVD88 - Geoid09 (Feet)
884_746.las	None	NAVD88 - Geoid09 (Feet)
884_748.las	None	NAVD88 - Geoid09 (Feet)
884_750.las	None	NAVD88 - Geoid09 (Feet)
884_752.las	None	NAVD88 - Geoid09 (Feet)
884_754.las	None	NAVD88 - Geoid09 (Feet)
884_756.las	None	NAVD88 - Geoid09 (Feet)
884_758.las	None	NAVD88 - Geoid09 (Feet)
884_760.las	None	NAVD88 - Geoid09 (Feet)
884_762.las	None	NAVD88 - Geoid09 (Feet)
884_764.las	None	NAVD88 - Geoid09 (Feet)
884_766.las	None	NAVD88 - Geoid09 (Feet)
884_768.las	None	NAVD88 - Geoid09 (Feet)
884_770.las	None	NAVD88 - Geoid09 (Feet)
884_772.las	None	NAVD88 - Geoid09 (Feet)
884_774.las	None	NAVD88 - Geoid09 (Feet)

2.4 Report on Datums (Tiled Data) - continued

File	EPSG Code	Vertical Datum
884_776.las	None	NAVD88 - Geoid09 (Feet)
884_778.las	None	NAVD88 - Geoid09 (Feet)
884_780.las	None	NAVD88 - Geoid09 (Feet)
884_782.las	None	NAVD88 - Geoid09 (Feet)
884_784.las	None	NAVD88 - Geoid09 (Feet)
884_786.las	None	NAVD88 - Geoid09 (Feet)
884_788.las	None	NAVD88 - Geoid09 (Feet)
884_790.las	None	NAVD88 - Geoid09 (Feet)
884_792.las	None	NAVD88 - Geoid09 (Feet)
884_794.las	None	NAVD88 - Geoid09 (Feet)
884_796.las	None	NAVD88 - Geoid09 (Feet)
884_798.las	None	NAVD88 - Geoid09 (Feet)
884_800.las	None	NAVD88 - Geoid09 (Feet)
884_802.las	None	NAVD88 - Geoid09 (Feet)
884_804.las	None	NAVD88 - Geoid09 (Feet)
884_806.las	None	NAVD88 - Geoid09 (Feet)
884_808.las	None	NAVD88 - Geoid09 (Feet)
884_810.las	None	NAVD88 - Geoid09 (Feet)
884_812.las	None	NAVD88 - Geoid09 (Feet)
884_814.las	None	NAVD88 - Geoid09 (Feet)
884_816.las	None	NAVD88 - Geoid09 (Feet)
884_818.las	None	NAVD88 - Geoid09 (Feet)
884_820.las	None	NAVD88 - Geoid09 (Feet)
886_704.las	None	NAVD88 - Geoid09 (Feet)
886_706.las	None	NAVD88 - Geoid09 (Feet)
886_708.las	None	NAVD88 - Geoid09 (Feet)
886_710.las	None	NAVD88 - Geoid09 (Feet)
886_712.las	None	NAVD88 - Geoid09 (Feet)
886_714.las	None	NAVD88 - Geoid09 (Feet)
886_716.las	None	NAVD88 - Geoid09 (Feet)
886_718.las	None	NAVD88 - Geoid09 (Feet)
886_720.las	None	NAVD88 - Geoid09 (Feet)
886_722.las	None	NAVD88 - Geoid09 (Feet)
886_724.las	None	NAVD88 - Geoid09 (Feet)
886_726.las	None	NAVD88 - Geoid09 (Feet)
886_728.las	None	NAVD88 - Geoid09 (Feet)
886_730.las	None	NAVD88 - Geoid09 (Feet)
886_732.las	None	NAVD88 - Geoid09 (Feet)
886_734.las	None	NAVD88 - Geoid09 (Feet)
886_736.las	None	NAVD88 - Geoid09 (Feet)
886_738.las	None	NAVD88 - Geoid09 (Feet)
886_740.las	None	NAVD88 - Geoid09 (Feet)
886_742.las	None	NAVD88 - Geoid09 (Feet)
886_744.las	None	NAVD88 - Geoid09 (Feet)
886_746.las	None	NAVD88 - Geoid09 (Feet)
886_748.las	None	NAVD88 - Geoid09 (Feet)
886_750.las	None	NAVD88 - Geoid09 (Feet)
886_752.las	None	NAVD88 - Geoid09 (Feet)
886_754.las	None	NAVD88 - Geoid09 (Feet)

2.4 Report on Datums (Tiled Data) - continued

File	EPSG Code	Vertical Datum
886_756.las	None	NAVD88 - Geoid09 (Feet)
886_758.las	None	NAVD88 - Geoid09 (Feet)
886_760.las	None	NAVD88 - Geoid09 (Feet)
886_762.las	None	NAVD88 - Geoid09 (Feet)
886_764.las	None	NAVD88 - Geoid09 (Feet)
886_766.las	None	NAVD88 - Geoid09 (Feet)
886_768.las	None	NAVD88 - Geoid09 (Feet)
886_770.las	None	NAVD88 - Geoid09 (Feet)
886_772.las	None	NAVD88 - Geoid09 (Feet)
886_774.las	None	NAVD88 - Geoid09 (Feet)
886_776.las	None	NAVD88 - Geoid09 (Feet)
886_778.las	None	NAVD88 - Geoid09 (Feet)
886_780.las	None	NAVD88 - Geoid09 (Feet)
886_782.las	None	NAVD88 - Geoid09 (Feet)
886_784.las	None	NAVD88 - Geoid09 (Feet)
886_786.las	None	NAVD88 - Geoid09 (Feet)
886_788.las	None	NAVD88 - Geoid09 (Feet)
886_790.las	None	NAVD88 - Geoid09 (Feet)
886_792.las	None	NAVD88 - Geoid09 (Feet)
886_794.las	None	NAVD88 - Geoid09 (Feet)
886_796.las	None	NAVD88 - Geoid09 (Feet)
886_798.las	None	NAVD88 - Geoid09 (Feet)
886_800.las	None	NAVD88 - Geoid09 (Feet)
886_802.las	None	NAVD88 - Geoid09 (Feet)
886_804.las	None	NAVD88 - Geoid09 (Feet)
886_806.las	None	NAVD88 - Geoid09 (Feet)
886_808.las	None	NAVD88 - Geoid09 (Feet)
886_810.las	None	NAVD88 - Geoid09 (Feet)
886_812.las	None	NAVD88 - Geoid09 (Feet)
886_814.las	None	NAVD88 - Geoid09 (Feet)
886_816.las	None	NAVD88 - Geoid09 (Feet)
886_818.las	None	NAVD88 - Geoid09 (Feet)
886_820.las	None	NAVD88 - Geoid09 (Feet)
888_704.las	None	NAVD88 - Geoid09 (Feet)
888_706.las	None	NAVD88 - Geoid09 (Feet)
888_708.las	None	NAVD88 - Geoid09 (Feet)
888_710.las	None	NAVD88 - Geoid09 (Feet)
888_712.las	None	NAVD88 - Geoid09 (Feet)
888_714.las	None	NAVD88 - Geoid09 (Feet)
888_716.las	None	NAVD88 - Geoid09 (Feet)
888_718.las	None	NAVD88 - Geoid09 (Feet)
888_720.las	None	NAVD88 - Geoid09 (Feet)
888_722.las	None	NAVD88 - Geoid09 (Feet)
888_724.las	None	NAVD88 - Geoid09 (Feet)
888_726.las	None	NAVD88 - Geoid09 (Feet)
888_728.las	None	NAVD88 - Geoid09 (Feet)
888_730.las	None	NAVD88 - Geoid09 (Feet)
888_732.las	None	NAVD88 - Geoid09 (Feet)
888_734.las	None	NAVD88 - Geoid09 (Feet)

2.4 Report on Datums (Tiled Data) - continued

File	EPSG Code	Vertical Datum
888_736.las	None	NAVD88 - Geoid09 (Feet)
888_738.las	None	NAVD88 - Geoid09 (Feet)
888_740.las	None	NAVD88 - Geoid09 (Feet)
888_742.las	None	NAVD88 - Geoid09 (Feet)
888_744.las	None	NAVD88 - Geoid09 (Feet)
888_746.las	None	NAVD88 - Geoid09 (Feet)
888_748.las	None	NAVD88 - Geoid09 (Feet)
888_750.las	None	NAVD88 - Geoid09 (Feet)
888_752.las	None	NAVD88 - Geoid09 (Feet)
888_754.las	None	NAVD88 - Geoid09 (Feet)
888_756.las	None	NAVD88 - Geoid09 (Feet)
888_758.las	None	NAVD88 - Geoid09 (Feet)
888_760.las	None	NAVD88 - Geoid09 (Feet)
888_762.las	None	NAVD88 - Geoid09 (Feet)
888_764.las	None	NAVD88 - Geoid09 (Feet)
888_766.las	None	NAVD88 - Geoid09 (Feet)
888_768.las	None	NAVD88 - Geoid09 (Feet)
888_770.las	None	NAVD88 - Geoid09 (Feet)
888_772.las	None	NAVD88 - Geoid09 (Feet)
888_774.las	None	NAVD88 - Geoid09 (Feet)
888_776.las	None	NAVD88 - Geoid09 (Feet)
888_778.las	None	NAVD88 - Geoid09 (Feet)
888_780.las	None	NAVD88 - Geoid09 (Feet)
888_782.las	None	NAVD88 - Geoid09 (Feet)
888_784.las	None	NAVD88 - Geoid09 (Feet)
888_786.las	None	NAVD88 - Geoid09 (Feet)
888_788.las	None	NAVD88 - Geoid09 (Feet)
888_790.las	None	NAVD88 - Geoid09 (Feet)
888_792.las	None	NAVD88 - Geoid09 (Feet)
888_794.las	None	NAVD88 - Geoid09 (Feet)
888_796.las	None	NAVD88 - Geoid09 (Feet)
888_798.las	None	NAVD88 - Geoid09 (Feet)
888_800.las	None	NAVD88 - Geoid09 (Feet)
888_802.las	None	NAVD88 - Geoid09 (Feet)
888_804.las	None	NAVD88 - Geoid09 (Feet)
888_806.las	None	NAVD88 - Geoid09 (Feet)
888_808.las	None	NAVD88 - Geoid09 (Feet)
888_810.las	None	NAVD88 - Geoid09 (Feet)
888_812.las	None	NAVD88 - Geoid09 (Feet)
888_814.las	None	NAVD88 - Geoid09 (Feet)
888_816.las	None	NAVD88 - Geoid09 (Feet)
888_818.las	None	NAVD88 - Geoid09 (Feet)
888_820.las	None	NAVD88 - Geoid09 (Feet)
890_704.las	None	NAVD88 - Geoid09 (Feet)
890_706.las	None	NAVD88 - Geoid09 (Feet)
890_708.las	None	NAVD88 - Geoid09 (Feet)
890_710.las	None	NAVD88 - Geoid09 (Feet)
890_712.las	None	NAVD88 - Geoid09 (Feet)
890_714.las	None	NAVD88 - Geoid09 (Feet)

2.4 Report on Datums (Tiled Data) - continued

File	EPSG Code	Vertical Datum
890_716.las	None	NAVD88 - Geoid09 (Feet)
890_718.las	None	NAVD88 - Geoid09 (Feet)
890_720.las	None	NAVD88 - Geoid09 (Feet)
890_722.las	None	NAVD88 - Geoid09 (Feet)
890_724.las	None	NAVD88 - Geoid09 (Feet)
890_726.las	None	NAVD88 - Geoid09 (Feet)
890_728.las	None	NAVD88 - Geoid09 (Feet)
890_730.las	None	NAVD88 - Geoid09 (Feet)
890_732.las	None	NAVD88 - Geoid09 (Feet)
890_734.las	None	NAVD88 - Geoid09 (Feet)
890_736.las	None	NAVD88 - Geoid09 (Feet)
890_738.las	None	NAVD88 - Geoid09 (Feet)
890_740.las	None	NAVD88 - Geoid09 (Feet)
890_742.las	None	NAVD88 - Geoid09 (Feet)
890_744.las	None	NAVD88 - Geoid09 (Feet)
890_746.las	None	NAVD88 - Geoid09 (Feet)
890_748.las	None	NAVD88 - Geoid09 (Feet)
890_750.las	None	NAVD88 - Geoid09 (Feet)
890_752.las	None	NAVD88 - Geoid09 (Feet)
890_754.las	None	NAVD88 - Geoid09 (Feet)
890_756.las	None	NAVD88 - Geoid09 (Feet)
890_758.las	None	NAVD88 - Geoid09 (Feet)
890_760.las	None	NAVD88 - Geoid09 (Feet)
890_762.las	None	NAVD88 - Geoid09 (Feet)
890_764.las	None	NAVD88 - Geoid09 (Feet)
890_766.las	None	NAVD88 - Geoid09 (Feet)
890_768.las	None	NAVD88 - Geoid09 (Feet)
890_770.las	None	NAVD88 - Geoid09 (Feet)
890_772.las	None	NAVD88 - Geoid09 (Feet)
890_774.las	None	NAVD88 - Geoid09 (Feet)
890_776.las	None	NAVD88 - Geoid09 (Feet)
890_778.las	None	NAVD88 - Geoid09 (Feet)
890_780.las	None	NAVD88 - Geoid09 (Feet)
890_782.las	None	NAVD88 - Geoid09 (Feet)
890_784.las	None	NAVD88 - Geoid09 (Feet)
890_786.las	None	NAVD88 - Geoid09 (Feet)
890_788.las	None	NAVD88 - Geoid09 (Feet)
890_790.las	None	NAVD88 - Geoid09 (Feet)
890_792.las	None	NAVD88 - Geoid09 (Feet)
890_794.las	None	NAVD88 - Geoid09 (Feet)
890_796.las	None	NAVD88 - Geoid09 (Feet)
890_798.las	None	NAVD88 - Geoid09 (Feet)
890_800.las	None	NAVD88 - Geoid09 (Feet)
890_802.las	None	NAVD88 - Geoid09 (Feet)
890_804.las	None	NAVD88 - Geoid09 (Feet)
890_806.las	None	NAVD88 - Geoid09 (Feet)
890_808.las	None	NAVD88 - Geoid09 (Feet)
890_810.las	None	NAVD88 - Geoid09 (Feet)
890_812.las	None	NAVD88 - Geoid09 (Feet)

2.4 Report on Datums (Tiled Data) - continued

File	EPSG Code	Vertical Datum
890_814.las	None	NAVD88 - Geoid09 (Feet)
890_816.las	None	NAVD88 - Geoid09 (Feet)
890_818.las	None	NAVD88 - Geoid09 (Feet)
890_820.las	None	NAVD88 - Geoid09 (Feet)
892_704.las	None	NAVD88 - Geoid09 (Feet)
892_706.las	None	NAVD88 - Geoid09 (Feet)
892_708.las	None	NAVD88 - Geoid09 (Feet)
892_710.las	None	NAVD88 - Geoid09 (Feet)
892_712.las	None	NAVD88 - Geoid09 (Feet)
892_714.las	None	NAVD88 - Geoid09 (Feet)
892_716.las	None	NAVD88 - Geoid09 (Feet)
892_718.las	None	NAVD88 - Geoid09 (Feet)
892_720.las	None	NAVD88 - Geoid09 (Feet)
892_722.las	None	NAVD88 - Geoid09 (Feet)
892_724.las	None	NAVD88 - Geoid09 (Feet)
892_726.las	None	NAVD88 - Geoid09 (Feet)
892_728.las	None	NAVD88 - Geoid09 (Feet)
892_730.las	None	NAVD88 - Geoid09 (Feet)
892_732.las	None	NAVD88 - Geoid09 (Feet)
892_734.las	None	NAVD88 - Geoid09 (Feet)
892_736.las	None	NAVD88 - Geoid09 (Feet)
892_738.las	None	NAVD88 - Geoid09 (Feet)
892_740.las	None	NAVD88 - Geoid09 (Feet)
892_742.las	None	NAVD88 - Geoid09 (Feet)
892_744.las	None	NAVD88 - Geoid09 (Feet)
892_746.las	None	NAVD88 - Geoid09 (Feet)
892_748.las	None	NAVD88 - Geoid09 (Feet)
892_750.las	None	NAVD88 - Geoid09 (Feet)
892_752.las	None	NAVD88 - Geoid09 (Feet)
892_754.las	None	NAVD88 - Geoid09 (Feet)
892_756.las	None	NAVD88 - Geoid09 (Feet)
892_758.las	None	NAVD88 - Geoid09 (Feet)
892_760.las	None	NAVD88 - Geoid09 (Feet)
892_762.las	None	NAVD88 - Geoid09 (Feet)
892_764.las	None	NAVD88 - Geoid09 (Feet)
892_766.las	None	NAVD88 - Geoid09 (Feet)
892_768.las	None	NAVD88 - Geoid09 (Feet)
892_770.las	None	NAVD88 - Geoid09 (Feet)
892_772.las	None	NAVD88 - Geoid09 (Feet)
892_774.las	None	NAVD88 - Geoid09 (Feet)
892_776.las	None	NAVD88 - Geoid09 (Feet)
892_778.las	None	NAVD88 - Geoid09 (Feet)
892_780.las	None	NAVD88 - Geoid09 (Feet)
892_782.las	None	NAVD88 - Geoid09 (Feet)
892_784.las	None	NAVD88 - Geoid09 (Feet)
892_786.las	None	NAVD88 - Geoid09 (Feet)
892_788.las	None	NAVD88 - Geoid09 (Feet)
892_790.las	None	NAVD88 - Geoid09 (Feet)
892_792.las	None	NAVD88 - Geoid09 (Feet)

2.4 Report on Datums (Tiled Data) - continued

File	EPSG Code	Vertical Datum
892_794.las	None	NAVD88 - Geoid09 (Feet)
892_796.las	None	NAVD88 - Geoid09 (Feet)
892_798.las	None	NAVD88 - Geoid09 (Feet)
892_800.las	None	NAVD88 - Geoid09 (Feet)
892_802.las	None	NAVD88 - Geoid09 (Feet)
892_804.las	None	NAVD88 - Geoid09 (Feet)
892_806.las	None	NAVD88 - Geoid09 (Feet)
892_808.las	None	NAVD88 - Geoid09 (Feet)
892_810.las	None	NAVD88 - Geoid09 (Feet)
892_812.las	None	NAVD88 - Geoid09 (Feet)
892_814.las	None	NAVD88 - Geoid09 (Feet)
892_816.las	None	NAVD88 - Geoid09 (Feet)
892_818.las	None	NAVD88 - Geoid09 (Feet)
892_820.las	None	NAVD88 - Geoid09 (Feet)
894_704.las	None	NAVD88 - Geoid09 (Feet)
894_706.las	None	NAVD88 - Geoid09 (Feet)
894_708.las	None	NAVD88 - Geoid09 (Feet)
894_710.las	None	NAVD88 - Geoid09 (Feet)
894_712.las	None	NAVD88 - Geoid09 (Feet)
894_714.las	None	NAVD88 - Geoid09 (Feet)
894_716.las	None	NAVD88 - Geoid09 (Feet)
894_718.las	None	NAVD88 - Geoid09 (Feet)
894_720.las	None	NAVD88 - Geoid09 (Feet)
894_722.las	None	NAVD88 - Geoid09 (Feet)
894_724.las	None	NAVD88 - Geoid09 (Feet)
894_726.las	None	NAVD88 - Geoid09 (Feet)
894_728.las	None	NAVD88 - Geoid09 (Feet)
894_730.las	None	NAVD88 - Geoid09 (Feet)
894_732.las	None	NAVD88 - Geoid09 (Feet)
894_734.las	None	NAVD88 - Geoid09 (Feet)
894_736.las	None	NAVD88 - Geoid09 (Feet)
894_738.las	None	NAVD88 - Geoid09 (Feet)
894_740.las	None	NAVD88 - Geoid09 (Feet)
894_742.las	None	NAVD88 - Geoid09 (Feet)
894_744.las	None	NAVD88 - Geoid09 (Feet)
894_746.las	None	NAVD88 - Geoid09 (Feet)
894_748.las	None	NAVD88 - Geoid09 (Feet)
894_750.las	None	NAVD88 - Geoid09 (Feet)
894_752.las	None	NAVD88 - Geoid09 (Feet)
894_754.las	None	NAVD88 - Geoid09 (Feet)
894_756.las	None	NAVD88 - Geoid09 (Feet)
894_758.las	None	NAVD88 - Geoid09 (Feet)
894_760.las	None	NAVD88 - Geoid09 (Feet)
894_762.las	None	NAVD88 - Geoid09 (Feet)
894_764.las	None	NAVD88 - Geoid09 (Feet)
894_766.las	None	NAVD88 - Geoid09 (Feet)
894_768.las	None	NAVD88 - Geoid09 (Feet)
894_770.las	None	NAVD88 - Geoid09 (Feet)
894_772.las	None	NAVD88 - Geoid09 (Feet)

2.4 Report on Datums (Tiled Data) - continued

File	EPSG Code	Vertical Datum
894_774.las	None	NAVD88 - Geoid09 (Feet)
894_776.las	None	NAVD88 - Geoid09 (Feet)
894_778.las	None	NAVD88 - Geoid09 (Feet)
894_780.las	None	NAVD88 - Geoid09 (Feet)
894_782.las	None	NAVD88 - Geoid09 (Feet)
894_784.las	None	NAVD88 - Geoid09 (Feet)
894_786.las	None	NAVD88 - Geoid09 (Feet)
894_788.las	None	NAVD88 - Geoid09 (Feet)
894_790.las	None	NAVD88 - Geoid09 (Feet)
894_792.las	None	NAVD88 - Geoid09 (Feet)
894_794.las	None	NAVD88 - Geoid09 (Feet)
894_796.las	None	NAVD88 - Geoid09 (Feet)
894_798.las	None	NAVD88 - Geoid09 (Feet)
894_800.las	None	NAVD88 - Geoid09 (Feet)
894_802.las	None	NAVD88 - Geoid09 (Feet)
894_804.las	None	NAVD88 - Geoid09 (Feet)
894_806.las	None	NAVD88 - Geoid09 (Feet)
894_808.las	None	NAVD88 - Geoid09 (Feet)
894_810.las	None	NAVD88 - Geoid09 (Feet)
894_812.las	None	NAVD88 - Geoid09 (Feet)
894_814.las	None	NAVD88 - Geoid09 (Feet)
894_816.las	None	NAVD88 - Geoid09 (Feet)
894_818.las	None	NAVD88 - Geoid09 (Feet)
894_820.las	None	NAVD88 - Geoid09 (Feet)
896_704.las	None	NAVD88 - Geoid09 (Feet)
896_706.las	None	NAVD88 - Geoid09 (Feet)
896_708.las	None	NAVD88 - Geoid09 (Feet)
896_710.las	None	NAVD88 - Geoid09 (Feet)
896_712.las	None	NAVD88 - Geoid09 (Feet)
896_714.las	None	NAVD88 - Geoid09 (Feet)
896_716.las	None	NAVD88 - Geoid09 (Feet)
896_718.las	None	NAVD88 - Geoid09 (Feet)
896_720.las	None	NAVD88 - Geoid09 (Feet)
896_722.las	None	NAVD88 - Geoid09 (Feet)
896_724.las	None	NAVD88 - Geoid09 (Feet)
896_726.las	None	NAVD88 - Geoid09 (Feet)
896_728.las	None	NAVD88 - Geoid09 (Feet)
896_730.las	None	NAVD88 - Geoid09 (Feet)
896_732.las	None	NAVD88 - Geoid09 (Feet)
896_734.las	None	NAVD88 - Geoid09 (Feet)
896_736.las	None	NAVD88 - Geoid09 (Feet)
896_738.las	None	NAVD88 - Geoid09 (Feet)
896_740.las	None	NAVD88 - Geoid09 (Feet)
896_742.las	None	NAVD88 - Geoid09 (Feet)
896_744.las	None	NAVD88 - Geoid09 (Feet)
896_746.las	None	NAVD88 - Geoid09 (Feet)
896_748.las	None	NAVD88 - Geoid09 (Feet)
896_750.las	None	NAVD88 - Geoid09 (Feet)
896_752.las	None	NAVD88 - Geoid09 (Feet)

2.4 Report on Datums (Tiled Data) - continued

File	EPSG Code	Vertical Datum
896_754.las	None	NAVD88 - Geoid09 (Feet)
896_756.las	None	NAVD88 - Geoid09 (Feet)
896_758.las	None	NAVD88 - Geoid09 (Feet)
896_760.las	None	NAVD88 - Geoid09 (Feet)
896_762.las	None	NAVD88 - Geoid09 (Feet)
896_764.las	None	NAVD88 - Geoid09 (Feet)
896_766.las	None	NAVD88 - Geoid09 (Feet)
896_768.las	None	NAVD88 - Geoid09 (Feet)
896_770.las	None	NAVD88 - Geoid09 (Feet)
896_772.las	None	NAVD88 - Geoid09 (Feet)
896_774.las	None	NAVD88 - Geoid09 (Feet)
896_776.las	None	NAVD88 - Geoid09 (Feet)
896_778.las	None	NAVD88 - Geoid09 (Feet)
896_780.las	None	NAVD88 - Geoid09 (Feet)
896_782.las	None	NAVD88 - Geoid09 (Feet)
896_784.las	None	NAVD88 - Geoid09 (Feet)
896_786.las	None	NAVD88 - Geoid09 (Feet)
896_788.las	None	NAVD88 - Geoid09 (Feet)
896_790.las	None	NAVD88 - Geoid09 (Feet)
896_792.las	None	NAVD88 - Geoid09 (Feet)
896_794.las	None	NAVD88 - Geoid09 (Feet)
896_796.las	None	NAVD88 - Geoid09 (Feet)
896_798.las	None	NAVD88 - Geoid09 (Feet)
896_800.las	None	NAVD88 - Geoid09 (Feet)
896_802.las	None	NAVD88 - Geoid09 (Feet)
896_804.las	None	NAVD88 - Geoid09 (Feet)
896_806.las	None	NAVD88 - Geoid09 (Feet)
896_808.las	None	NAVD88 - Geoid09 (Feet)
896_810.las	None	NAVD88 - Geoid09 (Feet)
896_812.las	None	NAVD88 - Geoid09 (Feet)
896_814.las	None	NAVD88 - Geoid09 (Feet)
896_816.las	None	NAVD88 - Geoid09 (Feet)
896_818.las	None	NAVD88 - Geoid09 (Feet)
896_820.las	None	NAVD88 - Geoid09 (Feet)
898_704.las	None	NAVD88 - Geoid09 (Feet)
898_706.las	None	NAVD88 - Geoid09 (Feet)
898_708.las	None	NAVD88 - Geoid09 (Feet)
898_710.las	None	NAVD88 - Geoid09 (Feet)
898_712.las	None	NAVD88 - Geoid09 (Feet)
898_714.las	None	NAVD88 - Geoid09 (Feet)
898_716.las	None	NAVD88 - Geoid09 (Feet)
898_718.las	None	NAVD88 - Geoid09 (Feet)
898_720.las	None	NAVD88 - Geoid09 (Feet)
898_722.las	None	NAVD88 - Geoid09 (Feet)
898_724.las	None	NAVD88 - Geoid09 (Feet)
898_726.las	None	NAVD88 - Geoid09 (Feet)
898_728.las	None	NAVD88 - Geoid09 (Feet)
898_730.las	None	NAVD88 - Geoid09 (Feet)
898_732.las	None	NAVD88 - Geoid09 (Feet)

2.4 Report on Datums (Tiled Data) - continued

File	EPSG Code	Vertical Datum
898_734.las	None	NAVD88 - Geoid09 (Feet)
898_736.las	None	NAVD88 - Geoid09 (Feet)
898_738.las	None	NAVD88 - Geoid09 (Feet)
898_740.las	None	NAVD88 - Geoid09 (Feet)
898_742.las	None	NAVD88 - Geoid09 (Feet)
898_744.las	None	NAVD88 - Geoid09 (Feet)
898_746.las	None	NAVD88 - Geoid09 (Feet)
898_748.las	None	NAVD88 - Geoid09 (Feet)
898_750.las	None	NAVD88 - Geoid09 (Feet)
898_752.las	None	NAVD88 - Geoid09 (Feet)
898_754.las	None	NAVD88 - Geoid09 (Feet)
898_756.las	None	NAVD88 - Geoid09 (Feet)
898_758.las	None	NAVD88 - Geoid09 (Feet)
898_760.las	None	NAVD88 - Geoid09 (Feet)
898_762.las	None	NAVD88 - Geoid09 (Feet)
898_764.las	None	NAVD88 - Geoid09 (Feet)
898_766.las	None	NAVD88 - Geoid09 (Feet)
898_768.las	None	NAVD88 - Geoid09 (Feet)
898_770.las	None	NAVD88 - Geoid09 (Feet)
898_772.las	None	NAVD88 - Geoid09 (Feet)
898_774.las	None	NAVD88 - Geoid09 (Feet)
898_776.las	None	NAVD88 - Geoid09 (Feet)
898_778.las	None	NAVD88 - Geoid09 (Feet)
898_780.las	None	NAVD88 - Geoid09 (Feet)
898_782.las	None	NAVD88 - Geoid09 (Feet)
898_784.las	None	NAVD88 - Geoid09 (Feet)
898_786.las	None	NAVD88 - Geoid09 (Feet)
898_788.las	None	NAVD88 - Geoid09 (Feet)
898_790.las	None	NAVD88 - Geoid09 (Feet)
898_792.las	None	NAVD88 - Geoid09 (Feet)
898_794.las	None	NAVD88 - Geoid09 (Feet)
898_796.las	None	NAVD88 - Geoid09 (Feet)
898_798.las	None	NAVD88 - Geoid09 (Feet)
898_800.las	None	NAVD88 - Geoid09 (Feet)
898_802.las	None	NAVD88 - Geoid09 (Feet)
898_804.las	None	NAVD88 - Geoid09 (Feet)
898_806.las	None	NAVD88 - Geoid09 (Feet)
898_808.las	None	NAVD88 - Geoid09 (Feet)
898_810.las	None	NAVD88 - Geoid09 (Feet)
898_812.las	None	NAVD88 - Geoid09 (Feet)
898_814.las	None	NAVD88 - Geoid09 (Feet)
898_816.las	None	NAVD88 - Geoid09 (Feet)
898_818.las	None	NAVD88 - Geoid09 (Feet)
898_820.las	None	NAVD88 - Geoid09 (Feet)
900_704.las	None	NAVD88 - Geoid09 (Feet)
900_706.las	None	NAVD88 - Geoid09 (Feet)
900_708.las	None	NAVD88 - Geoid09 (Feet)
900_710.las	None	NAVD88 - Geoid09 (Feet)
900_712.las	None	NAVD88 - Geoid09 (Feet)

2.4 Report on Datums (Tiled Data) - continued

File	EPSG Code	Vertical Datum
900_714.las	None	NAVD88 - Geoid09 (Feet)
900_716.las	None	NAVD88 - Geoid09 (Feet)
900_718.las	None	NAVD88 - Geoid09 (Feet)
900_720.las	None	NAVD88 - Geoid09 (Feet)
900_722.las	None	NAVD88 - Geoid09 (Feet)
900_724.las	None	NAVD88 - Geoid09 (Feet)
900_726.las	None	NAVD88 - Geoid09 (Feet)
900_728.las	None	NAVD88 - Geoid09 (Feet)
900_730.las	None	NAVD88 - Geoid09 (Feet)
900_732.las	None	NAVD88 - Geoid09 (Feet)
900_734.las	None	NAVD88 - Geoid09 (Feet)
900_736.las	None	NAVD88 - Geoid09 (Feet)
900_738.las	None	NAVD88 - Geoid09 (Feet)
900_740.las	None	NAVD88 - Geoid09 (Feet)
900_742.las	None	NAVD88 - Geoid09 (Feet)
900_744.las	None	NAVD88 - Geoid09 (Feet)
900_746.las	None	NAVD88 - Geoid09 (Feet)
900_748.las	None	NAVD88 - Geoid09 (Feet)
900_750.las	None	NAVD88 - Geoid09 (Feet)
900_752.las	None	NAVD88 - Geoid09 (Feet)
900_754.las	None	NAVD88 - Geoid09 (Feet)
900_756.las	None	NAVD88 - Geoid09 (Feet)
900_758.las	None	NAVD88 - Geoid09 (Feet)
900_760.las	None	NAVD88 - Geoid09 (Feet)
900_762.las	None	NAVD88 - Geoid09 (Feet)
900_764.las	None	NAVD88 - Geoid09 (Feet)
900_766.las	None	NAVD88 - Geoid09 (Feet)
900_768.las	None	NAVD88 - Geoid09 (Feet)
900_770.las	None	NAVD88 - Geoid09 (Feet)
900_772.las	None	NAVD88 - Geoid09 (Feet)
900_774.las	None	NAVD88 - Geoid09 (Feet)
900_776.las	None	NAVD88 - Geoid09 (Feet)
900_778.las	None	NAVD88 - Geoid09 (Feet)
900_780.las	None	NAVD88 - Geoid09 (Feet)
900_782.las	None	NAVD88 - Geoid09 (Feet)
900_784.las	None	NAVD88 - Geoid09 (Feet)
900_786.las	None	NAVD88 - Geoid09 (Feet)
900_788.las	None	NAVD88 - Geoid09 (Feet)
900_790.las	None	NAVD88 - Geoid09 (Feet)
900_792.las	None	NAVD88 - Geoid09 (Feet)
900_794.las	None	NAVD88 - Geoid09 (Feet)
900_796.las	None	NAVD88 - Geoid09 (Feet)
900_798.las	None	NAVD88 - Geoid09 (Feet)
900_800.las	None	NAVD88 - Geoid09 (Feet)
900_802.las	None	NAVD88 - Geoid09 (Feet)
900_804.las	None	NAVD88 - Geoid09 (Feet)
900_806.las	None	NAVD88 - Geoid09 (Feet)
900_808.las	None	NAVD88 - Geoid09 (Feet)
900_810.las	None	NAVD88 - Geoid09 (Feet)

2.4 Report on Datums (Tiled Data) - continued

File	EPSG Code	Vertical Datum
900_812.las	None	NAVD88 - Geoid09 (Feet)
900_814.las	None	NAVD88 - Geoid09 (Feet)
900_816.las	None	NAVD88 - Geoid09 (Feet)
900_818.las	None	NAVD88 - Geoid09 (Feet)
900_820.las	None	NAVD88 - Geoid09 (Feet)
902_704.las	None	NAVD88 - Geoid09 (Feet)
902_706.las	None	NAVD88 - Geoid09 (Feet)
902_708.las	None	NAVD88 - Geoid09 (Feet)
902_710.las	None	NAVD88 - Geoid09 (Feet)
902_712.las	None	NAVD88 - Geoid09 (Feet)
902_714.las	None	NAVD88 - Geoid09 (Feet)
902_716.las	None	NAVD88 - Geoid09 (Feet)
902_718.las	None	NAVD88 - Geoid09 (Feet)
902_720.las	None	NAVD88 - Geoid09 (Feet)
902_722.las	None	NAVD88 - Geoid09 (Feet)
902_724.las	None	NAVD88 - Geoid09 (Feet)
902_726.las	None	NAVD88 - Geoid09 (Feet)
902_728.las	None	NAVD88 - Geoid09 (Feet)
902_730.las	None	NAVD88 - Geoid09 (Feet)
902_732.las	None	NAVD88 - Geoid09 (Feet)
902_734.las	None	NAVD88 - Geoid09 (Feet)
902_736.las	None	NAVD88 - Geoid09 (Feet)
902_738.las	None	NAVD88 - Geoid09 (Feet)
902_740.las	None	NAVD88 - Geoid09 (Feet)
902_742.las	None	NAVD88 - Geoid09 (Feet)
902_744.las	None	NAVD88 - Geoid09 (Feet)
902_746.las	None	NAVD88 - Geoid09 (Feet)
902_748.las	None	NAVD88 - Geoid09 (Feet)
902_750.las	None	NAVD88 - Geoid09 (Feet)
902_752.las	None	NAVD88 - Geoid09 (Feet)
902_754.las	None	NAVD88 - Geoid09 (Feet)
902_756.las	None	NAVD88 - Geoid09 (Feet)
902_758.las	None	NAVD88 - Geoid09 (Feet)
902_760.las	None	NAVD88 - Geoid09 (Feet)
902_762.las	None	NAVD88 - Geoid09 (Feet)
902_764.las	None	NAVD88 - Geoid09 (Feet)
902_766.las	None	NAVD88 - Geoid09 (Feet)
902_768.las	None	NAVD88 - Geoid09 (Feet)
902_770.las	None	NAVD88 - Geoid09 (Feet)
902_772.las	None	NAVD88 - Geoid09 (Feet)
902_774.las	None	NAVD88 - Geoid09 (Feet)
902_776.las	None	NAVD88 - Geoid09 (Feet)
902_778.las	None	NAVD88 - Geoid09 (Feet)
902_780.las	None	NAVD88 - Geoid09 (Feet)
902_782.las	None	NAVD88 - Geoid09 (Feet)
902_784.las	None	NAVD88 - Geoid09 (Feet)
902_786.las	None	NAVD88 - Geoid09 (Feet)
902_788.las	None	NAVD88 - Geoid09 (Feet)
902_790.las	None	NAVD88 - Geoid09 (Feet)

2.4 Report on Datums (Tiled Data) - continued

File	EPSG Code	Vertical Datum
902_792.las	None	NAVD88 - Geoid09 (Feet)
902_794.las	None	NAVD88 - Geoid09 (Feet)
902_796.las	None	NAVD88 - Geoid09 (Feet)
902_798.las	None	NAVD88 - Geoid09 (Feet)
902_800.las	None	NAVD88 - Geoid09 (Feet)
902_802.las	None	NAVD88 - Geoid09 (Feet)
902_804.las	None	NAVD88 - Geoid09 (Feet)
902_806.las	None	NAVD88 - Geoid09 (Feet)
902_808.las	None	NAVD88 - Geoid09 (Feet)
902_810.las	None	NAVD88 - Geoid09 (Feet)
902_812.las	None	NAVD88 - Geoid09 (Feet)
902_814.las	None	NAVD88 - Geoid09 (Feet)
902_816.las	None	NAVD88 - Geoid09 (Feet)
902_818.las	None	NAVD88 - Geoid09 (Feet)
902_820.las	None	NAVD88 - Geoid09 (Feet)
904_704.las	None	NAVD88 - Geoid09 (Feet)
904_706.las	None	NAVD88 - Geoid09 (Feet)
904_708.las	None	NAVD88 - Geoid09 (Feet)
904_710.las	None	NAVD88 - Geoid09 (Feet)
904_712.las	None	NAVD88 - Geoid09 (Feet)
904_714.las	None	NAVD88 - Geoid09 (Feet)
904_716.las	None	NAVD88 - Geoid09 (Feet)
904_718.las	None	NAVD88 - Geoid09 (Feet)
904_720.las	None	NAVD88 - Geoid09 (Feet)
904_722.las	None	NAVD88 - Geoid09 (Feet)
904_724.las	None	NAVD88 - Geoid09 (Feet)
904_726.las	None	NAVD88 - Geoid09 (Feet)
904_728.las	None	NAVD88 - Geoid09 (Feet)
904_730.las	None	NAVD88 - Geoid09 (Feet)
904_732.las	None	NAVD88 - Geoid09 (Feet)
904_734.las	None	NAVD88 - Geoid09 (Feet)
904_736.las	None	NAVD88 - Geoid09 (Feet)
904_738.las	None	NAVD88 - Geoid09 (Feet)
904_740.las	None	NAVD88 - Geoid09 (Feet)
904_742.las	None	NAVD88 - Geoid09 (Feet)
904_744.las	None	NAVD88 - Geoid09 (Feet)
904_746.las	None	NAVD88 - Geoid09 (Feet)
904_748.las	None	NAVD88 - Geoid09 (Feet)
904_750.las	None	NAVD88 - Geoid09 (Feet)
904_752.las	None	NAVD88 - Geoid09 (Feet)
904_754.las	None	NAVD88 - Geoid09 (Feet)
904_756.las	None	NAVD88 - Geoid09 (Feet)
904_758.las	None	NAVD88 - Geoid09 (Feet)
904_760.las	None	NAVD88 - Geoid09 (Feet)
904_762.las	None	NAVD88 - Geoid09 (Feet)
904_764.las	None	NAVD88 - Geoid09 (Feet)
904_766.las	None	NAVD88 - Geoid09 (Feet)
904_768.las	None	NAVD88 - Geoid09 (Feet)
904_770.las	None	NAVD88 - Geoid09 (Feet)

2.4 Report on Datums (Tiled Data) - continued

File	EPSG Code	Vertical Datum
904_772.las	None	NAVD88 - Geoid09 (Feet)
904_774.las	None	NAVD88 - Geoid09 (Feet)
904_776.las	None	NAVD88 - Geoid09 (Feet)
904_778.las	None	NAVD88 - Geoid09 (Feet)
904_780.las	None	NAVD88 - Geoid09 (Feet)
904_782.las	None	NAVD88 - Geoid09 (Feet)
904_784.las	None	NAVD88 - Geoid09 (Feet)
904_786.las	None	NAVD88 - Geoid09 (Feet)
904_788.las	None	NAVD88 - Geoid09 (Feet)
904_790.las	None	NAVD88 - Geoid09 (Feet)
904_792.las	None	NAVD88 - Geoid09 (Feet)
904_794.las	None	NAVD88 - Geoid09 (Feet)
904_796.las	None	NAVD88 - Geoid09 (Feet)
904_798.las	None	NAVD88 - Geoid09 (Feet)
904_800.las	None	NAVD88 - Geoid09 (Feet)
904_802.las	None	NAVD88 - Geoid09 (Feet)
904_804.las	None	NAVD88 - Geoid09 (Feet)
904_806.las	None	NAVD88 - Geoid09 (Feet)
904_808.las	None	NAVD88 - Geoid09 (Feet)
904_810.las	None	NAVD88 - Geoid09 (Feet)
904_812.las	None	NAVD88 - Geoid09 (Feet)
904_814.las	None	NAVD88 - Geoid09 (Feet)
904_816.las	None	NAVD88 - Geoid09 (Feet)
904_818.las	None	NAVD88 - Geoid09 (Feet)
904_820.las	None	NAVD88 - Geoid09 (Feet)
906_704.las	None	NAVD88 - Geoid09 (Feet)
906_706.las	None	NAVD88 - Geoid09 (Feet)
906_708.las	None	NAVD88 - Geoid09 (Feet)
906_710.las	None	NAVD88 - Geoid09 (Feet)
906_712.las	None	NAVD88 - Geoid09 (Feet)
906_714.las	None	NAVD88 - Geoid09 (Feet)
906_716.las	None	NAVD88 - Geoid09 (Feet)
906_718.las	None	NAVD88 - Geoid09 (Feet)
906_720.las	None	NAVD88 - Geoid09 (Feet)
906_722.las	None	NAVD88 - Geoid09 (Feet)
906_724.las	None	NAVD88 - Geoid09 (Feet)
906_726.las	None	NAVD88 - Geoid09 (Feet)
906_728.las	None	NAVD88 - Geoid09 (Feet)
906_730.las	None	NAVD88 - Geoid09 (Feet)
906_732.las	None	NAVD88 - Geoid09 (Feet)
906_734.las	None	NAVD88 - Geoid09 (Feet)
906_736.las	None	NAVD88 - Geoid09 (Feet)
906_738.las	None	NAVD88 - Geoid09 (Feet)
906_740.las	None	NAVD88 - Geoid09 (Feet)
906_742.las	None	NAVD88 - Geoid09 (Feet)
906_744.las	None	NAVD88 - Geoid09 (Feet)
906_746.las	None	NAVD88 - Geoid09 (Feet)
906_748.las	None	NAVD88 - Geoid09 (Feet)
906_750.las	None	NAVD88 - Geoid09 (Feet)

2.4 Report on Datums (Tiled Data) - continued

File	EPSG Code	Vertical Datum
906_752.las	None	NAVD88 - Geoid09 (Feet)
906_754.las	None	NAVD88 - Geoid09 (Feet)
906_756.las	None	NAVD88 - Geoid09 (Feet)
906_758.las	None	NAVD88 - Geoid09 (Feet)
906_760.las	None	NAVD88 - Geoid09 (Feet)
906_762.las	None	NAVD88 - Geoid09 (Feet)
906_764.las	None	NAVD88 - Geoid09 (Feet)
906_766.las	None	NAVD88 - Geoid09 (Feet)
906_768.las	None	NAVD88 - Geoid09 (Feet)
906_770.las	None	NAVD88 - Geoid09 (Feet)
906_772.las	None	NAVD88 - Geoid09 (Feet)
906_774.las	None	NAVD88 - Geoid09 (Feet)
906_776.las	None	NAVD88 - Geoid09 (Feet)
906_778.las	None	NAVD88 - Geoid09 (Feet)
906_780.las	None	NAVD88 - Geoid09 (Feet)
906_782.las	None	NAVD88 - Geoid09 (Feet)
906_784.las	None	NAVD88 - Geoid09 (Feet)
906_786.las	None	NAVD88 - Geoid09 (Feet)
906_788.las	None	NAVD88 - Geoid09 (Feet)
906_790.las	None	NAVD88 - Geoid09 (Feet)
906_792.las	None	NAVD88 - Geoid09 (Feet)
906_794.las	None	NAVD88 - Geoid09 (Feet)
906_796.las	None	NAVD88 - Geoid09 (Feet)
906_798.las	None	NAVD88 - Geoid09 (Feet)
906_800.las	None	NAVD88 - Geoid09 (Feet)
906_802.las	None	NAVD88 - Geoid09 (Feet)
906_804.las	None	NAVD88 - Geoid09 (Feet)
906_806.las	None	NAVD88 - Geoid09 (Feet)
906_808.las	None	NAVD88 - Geoid09 (Feet)
906_810.las	None	NAVD88 - Geoid09 (Feet)
906_812.las	None	NAVD88 - Geoid09 (Feet)
906_814.las	None	NAVD88 - Geoid09 (Feet)
906_816.las	None	NAVD88 - Geoid09 (Feet)
906_818.las	None	NAVD88 - Geoid09 (Feet)
906_820.las	None	NAVD88 - Geoid09 (Feet)
908_704.las	None	NAVD88 - Geoid09 (Feet)
908_706.las	None	NAVD88 - Geoid09 (Feet)
908_708.las	None	NAVD88 - Geoid09 (Feet)
908_710.las	None	NAVD88 - Geoid09 (Feet)
908_712.las	None	NAVD88 - Geoid09 (Feet)
908_714.las	None	NAVD88 - Geoid09 (Feet)
908_716.las	None	NAVD88 - Geoid09 (Feet)
908_718.las	None	NAVD88 - Geoid09 (Feet)
908_720.las	None	NAVD88 - Geoid09 (Feet)
908_722.las	None	NAVD88 - Geoid09 (Feet)
908_724.las	None	NAVD88 - Geoid09 (Feet)
908_726.las	None	NAVD88 - Geoid09 (Feet)
908_728.las	None	NAVD88 - Geoid09 (Feet)
908_730.las	None	NAVD88 - Geoid09 (Feet)

2.4 Report on Datums (Tiled Data) - continued

File	EPSG Code	Vertical Datum
908_732.las	None	NAVD88 - Geoid09 (Feet)
908_734.las	None	NAVD88 - Geoid09 (Feet)
908_736.las	None	NAVD88 - Geoid09 (Feet)
908_738.las	None	NAVD88 - Geoid09 (Feet)
908_740.las	None	NAVD88 - Geoid09 (Feet)
908_742.las	None	NAVD88 - Geoid09 (Feet)
908_744.las	None	NAVD88 - Geoid09 (Feet)
908_746.las	None	NAVD88 - Geoid09 (Feet)
908_748.las	None	NAVD88 - Geoid09 (Feet)
908_750.las	None	NAVD88 - Geoid09 (Feet)
908_752.las	None	NAVD88 - Geoid09 (Feet)
908_754.las	None	NAVD88 - Geoid09 (Feet)
908_756.las	None	NAVD88 - Geoid09 (Feet)
908_758.las	None	NAVD88 - Geoid09 (Feet)
908_760.las	None	NAVD88 - Geoid09 (Feet)
908_762.las	None	NAVD88 - Geoid09 (Feet)
908_764.las	None	NAVD88 - Geoid09 (Feet)
908_766.las	None	NAVD88 - Geoid09 (Feet)
908_768.las	None	NAVD88 - Geoid09 (Feet)
908_770.las	None	NAVD88 - Geoid09 (Feet)
908_772.las	None	NAVD88 - Geoid09 (Feet)
908_774.las	None	NAVD88 - Geoid09 (Feet)
908_776.las	None	NAVD88 - Geoid09 (Feet)
908_778.las	None	NAVD88 - Geoid09 (Feet)
908_780.las	None	NAVD88 - Geoid09 (Feet)
908_782.las	None	NAVD88 - Geoid09 (Feet)
908_784.las	None	NAVD88 - Geoid09 (Feet)
908_786.las	None	NAVD88 - Geoid09 (Feet)
908_788.las	None	NAVD88 - Geoid09 (Feet)
908_790.las	None	NAVD88 - Geoid09 (Feet)
908_792.las	None	NAVD88 - Geoid09 (Feet)
908_794.las	None	NAVD88 - Geoid09 (Feet)
908_796.las	None	NAVD88 - Geoid09 (Feet)
908_798.las	None	NAVD88 - Geoid09 (Feet)
908_800.las	None	NAVD88 - Geoid09 (Feet)
908_802.las	None	NAVD88 - Geoid09 (Feet)
908_804.las	None	NAVD88 - Geoid09 (Feet)
908_806.las	None	NAVD88 - Geoid09 (Feet)
908_808.las	None	NAVD88 - Geoid09 (Feet)
908_810.las	None	NAVD88 - Geoid09 (Feet)
908_812.las	None	NAVD88 - Geoid09 (Feet)
908_814.las	None	NAVD88 - Geoid09 (Feet)
908_816.las	None	NAVD88 - Geoid09 (Feet)
908_818.las	None	NAVD88 - Geoid09 (Feet)
908_820.las	None	NAVD88 - Geoid09 (Feet)
910_704.las	None	NAVD88 - Geoid09 (Feet)
910_706.las	None	NAVD88 - Geoid09 (Feet)
910_708.las	None	NAVD88 - Geoid09 (Feet)
910_710.las	None	NAVD88 - Geoid09 (Feet)

2.4 Report on Datums (Tiled Data) - continued

File	EPSG Code	Vertical Datum
910_712.las	None	NAVD88 - Geoid09 (Feet)
910_714.las	None	NAVD88 - Geoid09 (Feet)
910_716.las	None	NAVD88 - Geoid09 (Feet)
910_718.las	None	NAVD88 - Geoid09 (Feet)
910_720.las	None	NAVD88 - Geoid09 (Feet)
910_722.las	None	NAVD88 - Geoid09 (Feet)
910_724.las	None	NAVD88 - Geoid09 (Feet)
910_726.las	None	NAVD88 - Geoid09 (Feet)
910_728.las	None	NAVD88 - Geoid09 (Feet)
910_730.las	None	NAVD88 - Geoid09 (Feet)
910_732.las	None	NAVD88 - Geoid09 (Feet)
910_734.las	None	NAVD88 - Geoid09 (Feet)
910_736.las	None	NAVD88 - Geoid09 (Feet)
910_738.las	None	NAVD88 - Geoid09 (Feet)
910_740.las	None	NAVD88 - Geoid09 (Feet)
910_742.las	None	NAVD88 - Geoid09 (Feet)
910_744.las	None	NAVD88 - Geoid09 (Feet)
910_746.las	None	NAVD88 - Geoid09 (Feet)
910_748.las	None	NAVD88 - Geoid09 (Feet)
910_750.las	None	NAVD88 - Geoid09 (Feet)
910_752.las	None	NAVD88 - Geoid09 (Feet)
910_754.las	None	NAVD88 - Geoid09 (Feet)
910_756.las	None	NAVD88 - Geoid09 (Feet)
910_758.las	None	NAVD88 - Geoid09 (Feet)
910_760.las	None	NAVD88 - Geoid09 (Feet)
910_762.las	None	NAVD88 - Geoid09 (Feet)
910_764.las	None	NAVD88 - Geoid09 (Feet)
910_766.las	None	NAVD88 - Geoid09 (Feet)
910_768.las	None	NAVD88 - Geoid09 (Feet)
910_770.las	None	NAVD88 - Geoid09 (Feet)
910_772.las	None	NAVD88 - Geoid09 (Feet)
910_774.las	None	NAVD88 - Geoid09 (Feet)
910_776.las	None	NAVD88 - Geoid09 (Feet)
910_778.las	None	NAVD88 - Geoid09 (Feet)
910_780.las	None	NAVD88 - Geoid09 (Feet)
910_782.las	None	NAVD88 - Geoid09 (Feet)
910_784.las	None	NAVD88 - Geoid09 (Feet)
910_786.las	None	NAVD88 - Geoid09 (Feet)
910_788.las	None	NAVD88 - Geoid09 (Feet)
910_790.las	None	NAVD88 - Geoid09 (Feet)
910_792.las	None	NAVD88 - Geoid09 (Feet)
910_794.las	None	NAVD88 - Geoid09 (Feet)
910_796.las	None	NAVD88 - Geoid09 (Feet)
910_798.las	None	NAVD88 - Geoid09 (Feet)
910_800.las	None	NAVD88 - Geoid09 (Feet)
910_802.las	None	NAVD88 - Geoid09 (Feet)
910_804.las	None	NAVD88 - Geoid09 (Feet)
910_806.las	None	NAVD88 - Geoid09 (Feet)
910_808.las	None	NAVD88 - Geoid09 (Feet)

2.4 Report on Datums (Tiled Data) - continued

File	EPSG Code	Vertical Datum
910_810.las	None	NAVD88 - Geoid09 (Feet)
910_812.las	None	NAVD88 - Geoid09 (Feet)
910_814.las	None	NAVD88 - Geoid09 (Feet)
910_816.las	None	NAVD88 - Geoid09 (Feet)
910_818.las	None	NAVD88 - Geoid09 (Feet)
910_820.las	None	NAVD88 - Geoid09 (Feet)
912_704.las	None	NAVD88 - Geoid09 (Feet)
912_706.las	None	NAVD88 - Geoid09 (Feet)
912_708.las	None	NAVD88 - Geoid09 (Feet)
912_710.las	None	NAVD88 - Geoid09 (Feet)
912_712.las	None	NAVD88 - Geoid09 (Feet)
912_714.las	None	NAVD88 - Geoid09 (Feet)
912_716.las	None	NAVD88 - Geoid09 (Feet)
912_718.las	None	NAVD88 - Geoid09 (Feet)
912_720.las	None	NAVD88 - Geoid09 (Feet)
912_722.las	None	NAVD88 - Geoid09 (Feet)
912_724.las	None	NAVD88 - Geoid09 (Feet)
912_726.las	None	NAVD88 - Geoid09 (Feet)
912_728.las	None	NAVD88 - Geoid09 (Feet)
912_730.las	None	NAVD88 - Geoid09 (Feet)
912_732.las	None	NAVD88 - Geoid09 (Feet)
912_734.las	None	NAVD88 - Geoid09 (Feet)
912_736.las	None	NAVD88 - Geoid09 (Feet)
912_738.las	None	NAVD88 - Geoid09 (Feet)
912_740.las	None	NAVD88 - Geoid09 (Feet)
912_742.las	None	NAVD88 - Geoid09 (Feet)
912_744.las	None	NAVD88 - Geoid09 (Feet)
912_746.las	None	NAVD88 - Geoid09 (Feet)
912_748.las	None	NAVD88 - Geoid09 (Feet)
912_750.las	None	NAVD88 - Geoid09 (Feet)
912_752.las	None	NAVD88 - Geoid09 (Feet)
912_754.las	None	NAVD88 - Geoid09 (Feet)
912_756.las	None	NAVD88 - Geoid09 (Feet)
912_758.las	None	NAVD88 - Geoid09 (Feet)
912_760.las	None	NAVD88 - Geoid09 (Feet)
912_762.las	None	NAVD88 - Geoid09 (Feet)
912_764.las	None	NAVD88 - Geoid09 (Feet)
912_766.las	None	NAVD88 - Geoid09 (Feet)
912_768.las	None	NAVD88 - Geoid09 (Feet)
912_770.las	None	NAVD88 - Geoid09 (Feet)
912_772.las	None	NAVD88 - Geoid09 (Feet)
912_774.las	None	NAVD88 - Geoid09 (Feet)
912_776.las	None	NAVD88 - Geoid09 (Feet)
912_778.las	None	NAVD88 - Geoid09 (Feet)
912_780.las	None	NAVD88 - Geoid09 (Feet)
912_782.las	None	NAVD88 - Geoid09 (Feet)
912_784.las	None	NAVD88 - Geoid09 (Feet)
912_786.las	None	NAVD88 - Geoid09 (Feet)
912_788.las	None	NAVD88 - Geoid09 (Feet)

2.4 Report on Datums (Tiled Data) - continued

File	EPSG Code	Vertical Datum
912_790.las	None	NAVD88 - Geoid09 (Feet)
912_792.las	None	NAVD88 - Geoid09 (Feet)
912_794.las	None	NAVD88 - Geoid09 (Feet)
912_796.las	None	NAVD88 - Geoid09 (Feet)
912_798.las	None	NAVD88 - Geoid09 (Feet)
912_800.las	None	NAVD88 - Geoid09 (Feet)
912_802.las	None	NAVD88 - Geoid09 (Feet)
912_804.las	None	NAVD88 - Geoid09 (Feet)
912_806.las	None	NAVD88 - Geoid09 (Feet)
912_808.las	None	NAVD88 - Geoid09 (Feet)
912_810.las	None	NAVD88 - Geoid09 (Feet)
912_812.las	None	NAVD88 - Geoid09 (Feet)
912_814.las	None	NAVD88 - Geoid09 (Feet)
912_816.las	None	NAVD88 - Geoid09 (Feet)
912_818.las	None	NAVD88 - Geoid09 (Feet)
912_820.las	None	NAVD88 - Geoid09 (Feet)
914_704.las	None	NAVD88 - Geoid09 (Feet)
914_706.las	None	NAVD88 - Geoid09 (Feet)
914_708.las	None	NAVD88 - Geoid09 (Feet)
914_710.las	None	NAVD88 - Geoid09 (Feet)
914_712.las	None	NAVD88 - Geoid09 (Feet)
914_714.las	None	NAVD88 - Geoid09 (Feet)
914_716.las	None	NAVD88 - Geoid09 (Feet)
914_718.las	None	NAVD88 - Geoid09 (Feet)
914_720.las	None	NAVD88 - Geoid09 (Feet)
914_722.las	None	NAVD88 - Geoid09 (Feet)
914_724.las	None	NAVD88 - Geoid09 (Feet)
914_726.las	None	NAVD88 - Geoid09 (Feet)
914_728.las	None	NAVD88 - Geoid09 (Feet)
914_730.las	None	NAVD88 - Geoid09 (Feet)
914_732.las	None	NAVD88 - Geoid09 (Feet)
914_734.las	None	NAVD88 - Geoid09 (Feet)
914_736.las	None	NAVD88 - Geoid09 (Feet)
914_738.las	None	NAVD88 - Geoid09 (Feet)
914_740.las	None	NAVD88 - Geoid09 (Feet)
914_742.las	None	NAVD88 - Geoid09 (Feet)
914_744.las	None	NAVD88 - Geoid09 (Feet)
914_746.las	None	NAVD88 - Geoid09 (Feet)
914_748.las	None	NAVD88 - Geoid09 (Feet)
914_750.las	None	NAVD88 - Geoid09 (Feet)
914_752.las	None	NAVD88 - Geoid09 (Feet)
914_754.las	None	NAVD88 - Geoid09 (Feet)
914_756.las	None	NAVD88 - Geoid09 (Feet)
914_758.las	None	NAVD88 - Geoid09 (Feet)
914_760.las	None	NAVD88 - Geoid09 (Feet)
914_762.las	None	NAVD88 - Geoid09 (Feet)
914_764.las	None	NAVD88 - Geoid09 (Feet)
914_766.las	None	NAVD88 - Geoid09 (Feet)
914_768.las	None	NAVD88 - Geoid09 (Feet)

2.4 Report on Datums (Tiled Data) - continued

File	EPSG Code	Vertical Datum
914_770.las	None	NAVD88 - Geoid09 (Feet)
914_772.las	None	NAVD88 - Geoid09 (Feet)
914_774.las	None	NAVD88 - Geoid09 (Feet)
914_776.las	None	NAVD88 - Geoid09 (Feet)
914_778.las	None	NAVD88 - Geoid09 (Feet)
914_780.las	None	NAVD88 - Geoid09 (Feet)
914_782.las	None	NAVD88 - Geoid09 (Feet)
914_784.las	None	NAVD88 - Geoid09 (Feet)
914_786.las	None	NAVD88 - Geoid09 (Feet)
914_788.las	None	NAVD88 - Geoid09 (Feet)
914_790.las	None	NAVD88 - Geoid09 (Feet)
914_792.las	None	NAVD88 - Geoid09 (Feet)
914_794.las	None	NAVD88 - Geoid09 (Feet)
914_796.las	None	NAVD88 - Geoid09 (Feet)
914_798.las	None	NAVD88 - Geoid09 (Feet)
914_800.las	None	NAVD88 - Geoid09 (Feet)
914_802.las	None	NAVD88 - Geoid09 (Feet)
914_804.las	None	NAVD88 - Geoid09 (Feet)
914_806.las	None	NAVD88 - Geoid09 (Feet)
914_808.las	None	NAVD88 - Geoid09 (Feet)
914_810.las	None	NAVD88 - Geoid09 (Feet)
914_812.las	None	NAVD88 - Geoid09 (Feet)
914_814.las	None	NAVD88 - Geoid09 (Feet)
914_816.las	None	NAVD88 - Geoid09 (Feet)
914_818.las	None	NAVD88 - Geoid09 (Feet)
914_820.las	None	NAVD88 - Geoid09 (Feet)
916_704.las	None	NAVD88 - Geoid09 (Feet)
916_706.las	None	NAVD88 - Geoid09 (Feet)
916_708.las	None	NAVD88 - Geoid09 (Feet)
916_710.las	None	NAVD88 - Geoid09 (Feet)
916_712.las	None	NAVD88 - Geoid09 (Feet)
916_714.las	None	NAVD88 - Geoid09 (Feet)
916_716.las	None	NAVD88 - Geoid09 (Feet)
916_718.las	None	NAVD88 - Geoid09 (Feet)
916_720.las	None	NAVD88 - Geoid09 (Feet)
916_722.las	None	NAVD88 - Geoid09 (Feet)
916_724.las	None	NAVD88 - Geoid09 (Feet)
916_726.las	None	NAVD88 - Geoid09 (Feet)
916_728.las	None	NAVD88 - Geoid09 (Feet)
916_730.las	None	NAVD88 - Geoid09 (Feet)
916_732.las	None	NAVD88 - Geoid09 (Feet)
916_734.las	None	NAVD88 - Geoid09 (Feet)
916_736.las	None	NAVD88 - Geoid09 (Feet)
916_738.las	None	NAVD88 - Geoid09 (Feet)
916_740.las	None	NAVD88 - Geoid09 (Feet)
916_742.las	None	NAVD88 - Geoid09 (Feet)
916_744.las	None	NAVD88 - Geoid09 (Feet)
916_746.las	None	NAVD88 - Geoid09 (Feet)
916_748.las	None	NAVD88 - Geoid09 (Feet)

2.4 Report on Datums (Tiled Data) - continued

File	EPSG Code	Vertical Datum
916_750.las	None	NAVD88 - Geoid09 (Feet)
916_752.las	None	NAVD88 - Geoid09 (Feet)
916_754.las	None	NAVD88 - Geoid09 (Feet)
916_756.las	None	NAVD88 - Geoid09 (Feet)
916_758.las	None	NAVD88 - Geoid09 (Feet)
916_760.las	None	NAVD88 - Geoid09 (Feet)
916_762.las	None	NAVD88 - Geoid09 (Feet)
916_764.las	None	NAVD88 - Geoid09 (Feet)
916_766.las	None	NAVD88 - Geoid09 (Feet)
916_768.las	None	NAVD88 - Geoid09 (Feet)
916_770.las	None	NAVD88 - Geoid09 (Feet)
916_772.las	None	NAVD88 - Geoid09 (Feet)
916_774.las	None	NAVD88 - Geoid09 (Feet)
916_776.las	None	NAVD88 - Geoid09 (Feet)
916_778.las	None	NAVD88 - Geoid09 (Feet)
916_780.las	None	NAVD88 - Geoid09 (Feet)
916_782.las	None	NAVD88 - Geoid09 (Feet)
916_784.las	None	NAVD88 - Geoid09 (Feet)
916_786.las	None	NAVD88 - Geoid09 (Feet)
916_788.las	None	NAVD88 - Geoid09 (Feet)
916_790.las	None	NAVD88 - Geoid09 (Feet)
916_792.las	None	NAVD88 - Geoid09 (Feet)
916_794.las	None	NAVD88 - Geoid09 (Feet)
916_796.las	None	NAVD88 - Geoid09 (Feet)
916_798.las	None	NAVD88 - Geoid09 (Feet)
916_800.las	None	NAVD88 - Geoid09 (Feet)
916_802.las	None	NAVD88 - Geoid09 (Feet)
916_804.las	None	NAVD88 - Geoid09 (Feet)
916_806.las	None	NAVD88 - Geoid09 (Feet)
916_808.las	None	NAVD88 - Geoid09 (Feet)
916_810.las	None	NAVD88 - Geoid09 (Feet)
916_812.las	None	NAVD88 - Geoid09 (Feet)
916_814.las	None	NAVD88 - Geoid09 (Feet)
916_816.las	None	NAVD88 - Geoid09 (Feet)
916_818.las	None	NAVD88 - Geoid09 (Feet)
916_820.las	None	NAVD88 - Geoid09 (Feet)
918_704.las	None	NAVD88 - Geoid09 (Feet)
918_706.las	None	NAVD88 - Geoid09 (Feet)
918_708.las	None	NAVD88 - Geoid09 (Feet)
918_710.las	None	NAVD88 - Geoid09 (Feet)
918_712.las	None	NAVD88 - Geoid09 (Feet)
918_714.las	None	NAVD88 - Geoid09 (Feet)
918_716.las	None	NAVD88 - Geoid09 (Feet)
918_718.las	None	NAVD88 - Geoid09 (Feet)
918_720.las	None	NAVD88 - Geoid09 (Feet)
918_722.las	None	NAVD88 - Geoid09 (Feet)
918_724.las	None	NAVD88 - Geoid09 (Feet)
918_726.las	None	NAVD88 - Geoid09 (Feet)
918_728.las	None	NAVD88 - Geoid09 (Feet)

2.4 Report on Datums (Tiled Data) - continued

File	EPSG Code	Vertical Datum
918_730.las	None	NAVD88 - Geoid09 (Feet)
918_732.las	None	NAVD88 - Geoid09 (Feet)
918_734.las	None	NAVD88 - Geoid09 (Feet)
918_736.las	None	NAVD88 - Geoid09 (Feet)
918_738.las	None	NAVD88 - Geoid09 (Feet)
918_740.las	None	NAVD88 - Geoid09 (Feet)
918_742.las	None	NAVD88 - Geoid09 (Feet)
918_744.las	None	NAVD88 - Geoid09 (Feet)
918_746.las	None	NAVD88 - Geoid09 (Feet)
918_748.las	None	NAVD88 - Geoid09 (Feet)
918_750.las	None	NAVD88 - Geoid09 (Feet)
918_752.las	None	NAVD88 - Geoid09 (Feet)
918_754.las	None	NAVD88 - Geoid09 (Feet)
918_756.las	None	NAVD88 - Geoid09 (Feet)
918_758.las	None	NAVD88 - Geoid09 (Feet)
918_760.las	None	NAVD88 - Geoid09 (Feet)
918_762.las	None	NAVD88 - Geoid09 (Feet)
918_764.las	None	NAVD88 - Geoid09 (Feet)
918_766.las	None	NAVD88 - Geoid09 (Feet)
918_768.las	None	NAVD88 - Geoid09 (Feet)
918_770.las	None	NAVD88 - Geoid09 (Feet)
918_772.las	None	NAVD88 - Geoid09 (Feet)
918_774.las	None	NAVD88 - Geoid09 (Feet)
918_776.las	None	NAVD88 - Geoid09 (Feet)
918_778.las	None	NAVD88 - Geoid09 (Feet)
918_780.las	None	NAVD88 - Geoid09 (Feet)
918_782.las	None	NAVD88 - Geoid09 (Feet)
918_784.las	None	NAVD88 - Geoid09 (Feet)
918_786.las	None	NAVD88 - Geoid09 (Feet)
918_788.las	None	NAVD88 - Geoid09 (Feet)
918_790.las	None	NAVD88 - Geoid09 (Feet)
918_792.las	None	NAVD88 - Geoid09 (Feet)
918_794.las	None	NAVD88 - Geoid09 (Feet)
918_796.las	None	NAVD88 - Geoid09 (Feet)
918_798.las	None	NAVD88 - Geoid09 (Feet)
918_800.las	None	NAVD88 - Geoid09 (Feet)
918_802.las	None	NAVD88 - Geoid09 (Feet)
918_804.las	None	NAVD88 - Geoid09 (Feet)
918_806.las	None	NAVD88 - Geoid09 (Feet)
918_808.las	None	NAVD88 - Geoid09 (Feet)
918_810.las	None	NAVD88 - Geoid09 (Feet)
918_812.las	None	NAVD88 - Geoid09 (Feet)
918_814.las	None	NAVD88 - Geoid09 (Feet)
918_816.las	None	NAVD88 - Geoid09 (Feet)
918_818.las	None	NAVD88 - Geoid09 (Feet)
918_820.las	None	NAVD88 - Geoid09 (Feet)
920_704.las	None	NAVD88 - Geoid09 (Feet)
920_706.las	None	NAVD88 - Geoid09 (Feet)
920_708.las	None	NAVD88 - Geoid09 (Feet)

2.4 Report on Datums (Tiled Data) - continued

File	EPSG Code	Vertical Datum
920_710.las	None	NAVD88 - Geoid09 (Feet)
920_712.las	None	NAVD88 - Geoid09 (Feet)
920_714.las	None	NAVD88 - Geoid09 (Feet)
920_716.las	None	NAVD88 - Geoid09 (Feet)
920_718.las	None	NAVD88 - Geoid09 (Feet)
920_720.las	None	NAVD88 - Geoid09 (Feet)
920_722.las	None	NAVD88 - Geoid09 (Feet)
920_724.las	None	NAVD88 - Geoid09 (Feet)
920_726.las	None	NAVD88 - Geoid09 (Feet)
920_728.las	None	NAVD88 - Geoid09 (Feet)
920_730.las	None	NAVD88 - Geoid09 (Feet)
920_732.las	None	NAVD88 - Geoid09 (Feet)
920_734.las	None	NAVD88 - Geoid09 (Feet)
920_736.las	None	NAVD88 - Geoid09 (Feet)
920_738.las	None	NAVD88 - Geoid09 (Feet)
920_740.las	None	NAVD88 - Geoid09 (Feet)
920_742.las	None	NAVD88 - Geoid09 (Feet)
920_744.las	None	NAVD88 - Geoid09 (Feet)
920_746.las	None	NAVD88 - Geoid09 (Feet)
920_748.las	None	NAVD88 - Geoid09 (Feet)
920_750.las	None	NAVD88 - Geoid09 (Feet)
920_752.las	None	NAVD88 - Geoid09 (Feet)
920_754.las	None	NAVD88 - Geoid09 (Feet)
920_756.las	None	NAVD88 - Geoid09 (Feet)
920_758.las	None	NAVD88 - Geoid09 (Feet)
920_760.las	None	NAVD88 - Geoid09 (Feet)
920_762.las	None	NAVD88 - Geoid09 (Feet)
920_764.las	None	NAVD88 - Geoid09 (Feet)
920_766.las	None	NAVD88 - Geoid09 (Feet)
920_768.las	None	NAVD88 - Geoid09 (Feet)
920_770.las	None	NAVD88 - Geoid09 (Feet)
920_772.las	None	NAVD88 - Geoid09 (Feet)
920_774.las	None	NAVD88 - Geoid09 (Feet)
920_776.las	None	NAVD88 - Geoid09 (Feet)
920_778.las	None	NAVD88 - Geoid09 (Feet)
920_780.las	None	NAVD88 - Geoid09 (Feet)
920_782.las	None	NAVD88 - Geoid09 (Feet)
920_784.las	None	NAVD88 - Geoid09 (Feet)
920_786.las	None	NAVD88 - Geoid09 (Feet)
920_788.las	None	NAVD88 - Geoid09 (Feet)
920_790.las	None	NAVD88 - Geoid09 (Feet)
920_792.las	None	NAVD88 - Geoid09 (Feet)
920_794.las	None	NAVD88 - Geoid09 (Feet)
920_796.las	None	NAVD88 - Geoid09 (Feet)
920_798.las	None	NAVD88 - Geoid09 (Feet)
920_800.las	None	NAVD88 - Geoid09 (Feet)
920_802.las	None	NAVD88 - Geoid09 (Feet)
920_804.las	None	NAVD88 - Geoid09 (Feet)
920_806.las	None	NAVD88 - Geoid09 (Feet)

2.4 Report on Datums (Tiled Data) - continued

File	EPSG Code	Vertical Datum
920_808.las	None	NAVD88 - Geoid09 (Feet)
920_810.las	None	NAVD88 - Geoid09 (Feet)
920_812.las	None	NAVD88 - Geoid09 (Feet)
920_814.las	None	NAVD88 - Geoid09 (Feet)
920_816.las	None	NAVD88 - Geoid09 (Feet)
920_818.las	None	NAVD88 - Geoid09 (Feet)
920_820.las	None	NAVD88 - Geoid09 (Feet)
922_704.las	None	NAVD88 - Geoid09 (Feet)
922_706.las	None	NAVD88 - Geoid09 (Feet)
922_708.las	None	NAVD88 - Geoid09 (Feet)
922_710.las	None	NAVD88 - Geoid09 (Feet)
922_712.las	None	NAVD88 - Geoid09 (Feet)
922_714.las	None	NAVD88 - Geoid09 (Feet)
922_716.las	None	NAVD88 - Geoid09 (Feet)
922_718.las	None	NAVD88 - Geoid09 (Feet)
922_720.las	None	NAVD88 - Geoid09 (Feet)
922_722.las	None	NAVD88 - Geoid09 (Feet)
922_724.las	None	NAVD88 - Geoid09 (Feet)
922_726.las	None	NAVD88 - Geoid09 (Feet)
922_728.las	None	NAVD88 - Geoid09 (Feet)
922_730.las	None	NAVD88 - Geoid09 (Feet)
922_732.las	None	NAVD88 - Geoid09 (Feet)
922_734.las	None	NAVD88 - Geoid09 (Feet)
922_736.las	None	NAVD88 - Geoid09 (Feet)
922_738.las	None	NAVD88 - Geoid09 (Feet)
922_740.las	None	NAVD88 - Geoid09 (Feet)
922_742.las	None	NAVD88 - Geoid09 (Feet)
922_744.las	None	NAVD88 - Geoid09 (Feet)
922_746.las	None	NAVD88 - Geoid09 (Feet)
922_748.las	None	NAVD88 - Geoid09 (Feet)
922_750.las	None	NAVD88 - Geoid09 (Feet)
922_752.las	None	NAVD88 - Geoid09 (Feet)
922_754.las	None	NAVD88 - Geoid09 (Feet)
922_756.las	None	NAVD88 - Geoid09 (Feet)
922_758.las	None	NAVD88 - Geoid09 (Feet)
922_760.las	None	NAVD88 - Geoid09 (Feet)
922_762.las	None	NAVD88 - Geoid09 (Feet)
922_764.las	None	NAVD88 - Geoid09 (Feet)
922_766.las	None	NAVD88 - Geoid09 (Feet)
922_768.las	None	NAVD88 - Geoid09 (Feet)
922_770.las	None	NAVD88 - Geoid09 (Feet)
922_772.las	None	NAVD88 - Geoid09 (Feet)
922_774.las	None	NAVD88 - Geoid09 (Feet)
922_776.las	None	NAVD88 - Geoid09 (Feet)
922_778.las	None	NAVD88 - Geoid09 (Feet)
922_780.las	None	NAVD88 - Geoid09 (Feet)
922_782.las	None	NAVD88 - Geoid09 (Feet)
922_784.las	None	NAVD88 - Geoid09 (Feet)
922_786.las	None	NAVD88 - Geoid09 (Feet)

2.4 Report on Datums (Tiled Data) - continued

File	EPSG Code	Vertical Datum
922_788.las	None	NAVD88 - Geoid09 (Feet)
922_790.las	None	NAVD88 - Geoid09 (Feet)
922_792.las	None	NAVD88 - Geoid09 (Feet)
922_794.las	None	NAVD88 - Geoid09 (Feet)
922_796.las	None	NAVD88 - Geoid09 (Feet)
922_798.las	None	NAVD88 - Geoid09 (Feet)
922_800.las	None	NAVD88 - Geoid09 (Feet)
922_802.las	None	NAVD88 - Geoid09 (Feet)
922_804.las	None	NAVD88 - Geoid09 (Feet)
922_806.las	None	NAVD88 - Geoid09 (Feet)
922_808.las	None	NAVD88 - Geoid09 (Feet)
922_810.las	None	NAVD88 - Geoid09 (Feet)
922_812.las	None	NAVD88 - Geoid09 (Feet)
922_814.las	None	NAVD88 - Geoid09 (Feet)
922_816.las	None	NAVD88 - Geoid09 (Feet)
922_818.las	None	NAVD88 - Geoid09 (Feet)
922_820.las	None	NAVD88 - Geoid09 (Feet)
924_704.las	None	NAVD88 - Geoid09 (Feet)
924_706.las	None	NAVD88 - Geoid09 (Feet)
924_708.las	None	NAVD88 - Geoid09 (Feet)
924_710.las	None	NAVD88 - Geoid09 (Feet)
924_712.las	None	NAVD88 - Geoid09 (Feet)
924_714.las	None	NAVD88 - Geoid09 (Feet)
924_716.las	None	NAVD88 - Geoid09 (Feet)
924_718.las	None	NAVD88 - Geoid09 (Feet)
924_720.las	None	NAVD88 - Geoid09 (Feet)
924_722.las	None	NAVD88 - Geoid09 (Feet)
924_724.las	None	NAVD88 - Geoid09 (Feet)
924_726.las	None	NAVD88 - Geoid09 (Feet)
924_728.las	None	NAVD88 - Geoid09 (Feet)
924_730.las	None	NAVD88 - Geoid09 (Feet)
924_732.las	None	NAVD88 - Geoid09 (Feet)
924_734.las	None	NAVD88 - Geoid09 (Feet)
924_736.las	None	NAVD88 - Geoid09 (Feet)
924_738.las	None	NAVD88 - Geoid09 (Feet)
924_740.las	None	NAVD88 - Geoid09 (Feet)
924_742.las	None	NAVD88 - Geoid09 (Feet)
924_744.las	None	NAVD88 - Geoid09 (Feet)
924_746.las	None	NAVD88 - Geoid09 (Feet)
924_748.las	None	NAVD88 - Geoid09 (Feet)
924_750.las	None	NAVD88 - Geoid09 (Feet)
924_752.las	None	NAVD88 - Geoid09 (Feet)
924_754.las	None	NAVD88 - Geoid09 (Feet)
924_756.las	None	NAVD88 - Geoid09 (Feet)
924_758.las	None	NAVD88 - Geoid09 (Feet)
924_760.las	None	NAVD88 - Geoid09 (Feet)
924_762.las	None	NAVD88 - Geoid09 (Feet)
924_764.las	None	NAVD88 - Geoid09 (Feet)
924_766.las	None	NAVD88 - Geoid09 (Feet)

2.4 Report on Datums (Tiled Data) - continued

File	EPSG Code	Vertical Datum
924_768.las	None	NAVD88 - Geoid09 (Feet)
924_770.las	None	NAVD88 - Geoid09 (Feet)
924_772.las	None	NAVD88 - Geoid09 (Feet)
924_774.las	None	NAVD88 - Geoid09 (Feet)
924_776.las	None	NAVD88 - Geoid09 (Feet)
924_778.las	None	NAVD88 - Geoid09 (Feet)
924_780.las	None	NAVD88 - Geoid09 (Feet)
924_782.las	None	NAVD88 - Geoid09 (Feet)
924_784.las	None	NAVD88 - Geoid09 (Feet)
924_786.las	None	NAVD88 - Geoid09 (Feet)
924_788.las	None	NAVD88 - Geoid09 (Feet)
924_790.las	None	NAVD88 - Geoid09 (Feet)
924_792.las	None	NAVD88 - Geoid09 (Feet)
924_794.las	None	NAVD88 - Geoid09 (Feet)
924_796.las	None	NAVD88 - Geoid09 (Feet)
924_798.las	None	NAVD88 - Geoid09 (Feet)
924_800.las	None	NAVD88 - Geoid09 (Feet)
924_802.las	None	NAVD88 - Geoid09 (Feet)
924_804.las	None	NAVD88 - Geoid09 (Feet)
924_806.las	None	NAVD88 - Geoid09 (Feet)
924_808.las	None	NAVD88 - Geoid09 (Feet)
924_810.las	None	NAVD88 - Geoid09 (Feet)
924_812.las	None	NAVD88 - Geoid09 (Feet)
924_814.las	None	NAVD88 - Geoid09 (Feet)
924_816.las	None	NAVD88 - Geoid09 (Feet)
924_818.las	None	NAVD88 - Geoid09 (Feet)
924_820.las	None	NAVD88 - Geoid09 (Feet)
926_704.las	None	NAVD88 - Geoid09 (Feet)
926_706.las	None	NAVD88 - Geoid09 (Feet)
926_708.las	None	NAVD88 - Geoid09 (Feet)
926_710.las	None	NAVD88 - Geoid09 (Feet)
926_712.las	None	NAVD88 - Geoid09 (Feet)
926_714.las	None	NAVD88 - Geoid09 (Feet)
926_716.las	None	NAVD88 - Geoid09 (Feet)
926_718.las	None	NAVD88 - Geoid09 (Feet)
926_720.las	None	NAVD88 - Geoid09 (Feet)
926_722.las	None	NAVD88 - Geoid09 (Feet)
926_724.las	None	NAVD88 - Geoid09 (Feet)
926_726.las	None	NAVD88 - Geoid09 (Feet)
926_728.las	None	NAVD88 - Geoid09 (Feet)
926_730.las	None	NAVD88 - Geoid09 (Feet)
926_732.las	None	NAVD88 - Geoid09 (Feet)
926_734.las	None	NAVD88 - Geoid09 (Feet)
926_736.las	None	NAVD88 - Geoid09 (Feet)
926_738.las	None	NAVD88 - Geoid09 (Feet)
926_740.las	None	NAVD88 - Geoid09 (Feet)
926_742.las	None	NAVD88 - Geoid09 (Feet)
926_744.las	None	NAVD88 - Geoid09 (Feet)
926_746.las	None	NAVD88 - Geoid09 (Feet)

2.4 Report on Datums (Tiled Data) - continued

File	EPSG Code	Vertical Datum
926_748.las	None	NAVD88 - Geoid09 (Feet)
926_750.las	None	NAVD88 - Geoid09 (Feet)
926_752.las	None	NAVD88 - Geoid09 (Feet)
926_754.las	None	NAVD88 - Geoid09 (Feet)
926_756.las	None	NAVD88 - Geoid09 (Feet)
926_758.las	None	NAVD88 - Geoid09 (Feet)
926_760.las	None	NAVD88 - Geoid09 (Feet)
926_762.las	None	NAVD88 - Geoid09 (Feet)
926_764.las	None	NAVD88 - Geoid09 (Feet)
926_766.las	None	NAVD88 - Geoid09 (Feet)
926_768.las	None	NAVD88 - Geoid09 (Feet)
926_770.las	None	NAVD88 - Geoid09 (Feet)
926_772.las	None	NAVD88 - Geoid09 (Feet)
926_774.las	None	NAVD88 - Geoid09 (Feet)
926_776.las	None	NAVD88 - Geoid09 (Feet)
926_778.las	None	NAVD88 - Geoid09 (Feet)
926_780.las	None	NAVD88 - Geoid09 (Feet)
926_782.las	None	NAVD88 - Geoid09 (Feet)
926_784.las	None	NAVD88 - Geoid09 (Feet)
926_786.las	None	NAVD88 - Geoid09 (Feet)
926_788.las	None	NAVD88 - Geoid09 (Feet)
926_790.las	None	NAVD88 - Geoid09 (Feet)
926_792.las	None	NAVD88 - Geoid09 (Feet)
926_794.las	None	NAVD88 - Geoid09 (Feet)
926_796.las	None	NAVD88 - Geoid09 (Feet)
926_798.las	None	NAVD88 - Geoid09 (Feet)
926_800.las	None	NAVD88 - Geoid09 (Feet)
926_802.las	None	NAVD88 - Geoid09 (Feet)
926_804.las	None	NAVD88 - Geoid09 (Feet)
926_806.las	None	NAVD88 - Geoid09 (Feet)
926_808.las	None	NAVD88 - Geoid09 (Feet)
926_810.las	None	NAVD88 - Geoid09 (Feet)
926_812.las	None	NAVD88 - Geoid09 (Feet)
926_814.las	None	NAVD88 - Geoid09 (Feet)
926_816.las	None	NAVD88 - Geoid09 (Feet)
926_818.las	None	NAVD88 - Geoid09 (Feet)
926_820.las	None	NAVD88 - Geoid09 (Feet)
928_704.las	None	NAVD88 - Geoid09 (Feet)
928_706.las	None	NAVD88 - Geoid09 (Feet)
928_708.las	None	NAVD88 - Geoid09 (Feet)
928_710.las	None	NAVD88 - Geoid09 (Feet)
928_712.las	None	NAVD88 - Geoid09 (Feet)
928_714.las	None	NAVD88 - Geoid09 (Feet)
928_716.las	None	NAVD88 - Geoid09 (Feet)
928_718.las	None	NAVD88 - Geoid09 (Feet)
928_720.las	None	NAVD88 - Geoid09 (Feet)
928_722.las	None	NAVD88 - Geoid09 (Feet)
928_724.las	None	NAVD88 - Geoid09 (Feet)
928_726.las	None	NAVD88 - Geoid09 (Feet)

2.4 Report on Datums (Tiled Data) - continued

File	EPSG Code	Vertical Datum
928_728.las	None	NAVD88 - Geoid09 (Feet)
928_730.las	None	NAVD88 - Geoid09 (Feet)
928_732.las	None	NAVD88 - Geoid09 (Feet)
928_734.las	None	NAVD88 - Geoid09 (Feet)
928_736.las	None	NAVD88 - Geoid09 (Feet)
928_738.las	None	NAVD88 - Geoid09 (Feet)
928_740.las	None	NAVD88 - Geoid09 (Feet)
928_742.las	None	NAVD88 - Geoid09 (Feet)
928_744.las	None	NAVD88 - Geoid09 (Feet)
928_746.las	None	NAVD88 - Geoid09 (Feet)
928_748.las	None	NAVD88 - Geoid09 (Feet)
928_750.las	None	NAVD88 - Geoid09 (Feet)
928_752.las	None	NAVD88 - Geoid09 (Feet)
928_754.las	None	NAVD88 - Geoid09 (Feet)
928_756.las	None	NAVD88 - Geoid09 (Feet)
928_758.las	None	NAVD88 - Geoid09 (Feet)
928_760.las	None	NAVD88 - Geoid09 (Feet)
928_762.las	None	NAVD88 - Geoid09 (Feet)
928_764.las	None	NAVD88 - Geoid09 (Feet)
928_766.las	None	NAVD88 - Geoid09 (Feet)
928_768.las	None	NAVD88 - Geoid09 (Feet)
928_770.las	None	NAVD88 - Geoid09 (Feet)
928_772.las	None	NAVD88 - Geoid09 (Feet)
928_774.las	None	NAVD88 - Geoid09 (Feet)
928_776.las	None	NAVD88 - Geoid09 (Feet)
928_778.las	None	NAVD88 - Geoid09 (Feet)
928_780.las	None	NAVD88 - Geoid09 (Feet)
928_782.las	None	NAVD88 - Geoid09 (Feet)
928_784.las	None	NAVD88 - Geoid09 (Feet)
928_786.las	None	NAVD88 - Geoid09 (Feet)
928_788.las	None	NAVD88 - Geoid09 (Feet)
928_790.las	None	NAVD88 - Geoid09 (Feet)
928_792.las	None	NAVD88 - Geoid09 (Feet)
928_794.las	None	NAVD88 - Geoid09 (Feet)
928_796.las	None	NAVD88 - Geoid09 (Feet)
928_798.las	None	NAVD88 - Geoid09 (Feet)
928_800.las	None	NAVD88 - Geoid09 (Feet)
928_802.las	None	NAVD88 - Geoid09 (Feet)
928_804.las	None	NAVD88 - Geoid09 (Feet)
928_806.las	None	NAVD88 - Geoid09 (Feet)
928_808.las	None	NAVD88 - Geoid09 (Feet)
928_810.las	None	NAVD88 - Geoid09 (Feet)
928_812.las	None	NAVD88 - Geoid09 (Feet)
928_814.las	None	NAVD88 - Geoid09 (Feet)
928_816.las	None	NAVD88 - Geoid09 (Feet)
928_818.las	None	NAVD88 - Geoid09 (Feet)
928_820.las	None	NAVD88 - Geoid09 (Feet)
930_702.las	None	NAVD88 - Geoid09 (Feet)
930_704.las	None	NAVD88 - Geoid09 (Feet)

2.4 Report on Datums (Tiled Data) - continued

File	EPSG Code	Vertical Datum
930_706.las	None	NAVD88 - Geoid09 (Feet)
930_708.las	None	NAVD88 - Geoid09 (Feet)
930_710.las	None	NAVD88 - Geoid09 (Feet)
930_712.las	None	NAVD88 - Geoid09 (Feet)
930_714.las	None	NAVD88 - Geoid09 (Feet)
930_716.las	None	NAVD88 - Geoid09 (Feet)
930_718.las	None	NAVD88 - Geoid09 (Feet)
930_720.las	None	NAVD88 - Geoid09 (Feet)
930_722.las	None	NAVD88 - Geoid09 (Feet)
930_724.las	None	NAVD88 - Geoid09 (Feet)
930_726.las	None	NAVD88 - Geoid09 (Feet)
930_728.las	None	NAVD88 - Geoid09 (Feet)
930_730.las	None	NAVD88 - Geoid09 (Feet)
930_732.las	None	NAVD88 - Geoid09 (Feet)
930_734.las	None	NAVD88 - Geoid09 (Feet)
930_736.las	None	NAVD88 - Geoid09 (Feet)
930_738.las	None	NAVD88 - Geoid09 (Feet)
930_740.las	None	NAVD88 - Geoid09 (Feet)
930_742.las	None	NAVD88 - Geoid09 (Feet)
930_744.las	None	NAVD88 - Geoid09 (Feet)
930_746.las	None	NAVD88 - Geoid09 (Feet)
930_748.las	None	NAVD88 - Geoid09 (Feet)
930_750.las	None	NAVD88 - Geoid09 (Feet)
930_752.las	None	NAVD88 - Geoid09 (Feet)
930_754.las	None	NAVD88 - Geoid09 (Feet)
930_756.las	None	NAVD88 - Geoid09 (Feet)
930_758.las	None	NAVD88 - Geoid09 (Feet)
930_760.las	None	NAVD88 - Geoid09 (Feet)
930_762.las	None	NAVD88 - Geoid09 (Feet)
930_764.las	None	NAVD88 - Geoid09 (Feet)
930_766.las	None	NAVD88 - Geoid09 (Feet)
930_768.las	None	NAVD88 - Geoid09 (Feet)
930_770.las	None	NAVD88 - Geoid09 (Feet)
930_772.las	None	NAVD88 - Geoid09 (Feet)
930_774.las	None	NAVD88 - Geoid09 (Feet)
930_776.las	None	NAVD88 - Geoid09 (Feet)
930_778.las	None	NAVD88 - Geoid09 (Feet)
930_780.las	None	NAVD88 - Geoid09 (Feet)
930_782.las	None	NAVD88 - Geoid09 (Feet)
930_784.las	None	NAVD88 - Geoid09 (Feet)
930_786.las	None	NAVD88 - Geoid09 (Feet)
930_788.las	None	NAVD88 - Geoid09 (Feet)
930_790.las	None	NAVD88 - Geoid09 (Feet)
930_792.las	None	NAVD88 - Geoid09 (Feet)
930_794.las	None	NAVD88 - Geoid09 (Feet)
930_796.las	None	NAVD88 - Geoid09 (Feet)
930_798.las	None	NAVD88 - Geoid09 (Feet)
930_800.las	None	NAVD88 - Geoid09 (Feet)
930_802.las	None	NAVD88 - Geoid09 (Feet)

2.4 Report on Datums (Tiled Data) - continued

File	EPSG Code	Vertical Datum
930_804.las	None	NAVD88 - Geoid09 (Feet)
930_806.las	None	NAVD88 - Geoid09 (Feet)
930_808.las	None	NAVD88 - Geoid09 (Feet)
930_810.las	None	NAVD88 - Geoid09 (Feet)
930_812.las	None	NAVD88 - Geoid09 (Feet)
930_814.las	None	NAVD88 - Geoid09 (Feet)
930_816.las	None	NAVD88 - Geoid09 (Feet)
930_818.las	None	NAVD88 - Geoid09 (Feet)
930_820.las	None	NAVD88 - Geoid09 (Feet)
932_702.las	None	NAVD88 - Geoid09 (Feet)
932_704.las	None	NAVD88 - Geoid09 (Feet)
932_706.las	None	NAVD88 - Geoid09 (Feet)
932_708.las	None	NAVD88 - Geoid09 (Feet)
932_710.las	None	NAVD88 - Geoid09 (Feet)
932_712.las	None	NAVD88 - Geoid09 (Feet)
932_714.las	None	NAVD88 - Geoid09 (Feet)
932_716.las	None	NAVD88 - Geoid09 (Feet)
932_718.las	None	NAVD88 - Geoid09 (Feet)
932_720.las	None	NAVD88 - Geoid09 (Feet)
932_722.las	None	NAVD88 - Geoid09 (Feet)
932_724.las	None	NAVD88 - Geoid09 (Feet)
932_726.las	None	NAVD88 - Geoid09 (Feet)
932_728.las	None	NAVD88 - Geoid09 (Feet)
932_730.las	None	NAVD88 - Geoid09 (Feet)
932_732.las	None	NAVD88 - Geoid09 (Feet)
932_734.las	None	NAVD88 - Geoid09 (Feet)
932_736.las	None	NAVD88 - Geoid09 (Feet)
932_738.las	None	NAVD88 - Geoid09 (Feet)
932_740.las	None	NAVD88 - Geoid09 (Feet)
932_742.las	None	NAVD88 - Geoid09 (Feet)
932_744.las	None	NAVD88 - Geoid09 (Feet)
932_746.las	None	NAVD88 - Geoid09 (Feet)
932_748.las	None	NAVD88 - Geoid09 (Feet)
932_750.las	None	NAVD88 - Geoid09 (Feet)
932_752.las	None	NAVD88 - Geoid09 (Feet)
932_754.las	None	NAVD88 - Geoid09 (Feet)
932_756.las	None	NAVD88 - Geoid09 (Feet)
932_758.las	None	NAVD88 - Geoid09 (Feet)
932_760.las	None	NAVD88 - Geoid09 (Feet)
932_762.las	None	NAVD88 - Geoid09 (Feet)
932_764.las	None	NAVD88 - Geoid09 (Feet)
932_766.las	None	NAVD88 - Geoid09 (Feet)
932_768.las	None	NAVD88 - Geoid09 (Feet)
932_770.las	None	NAVD88 - Geoid09 (Feet)
932_772.las	None	NAVD88 - Geoid09 (Feet)
932_774.las	None	NAVD88 - Geoid09 (Feet)
932_776.las	None	NAVD88 - Geoid09 (Feet)
932_778.las	None	NAVD88 - Geoid09 (Feet)
932_780.las	None	NAVD88 - Geoid09 (Feet)

2.4 Report on Datums (Tiled Data) - continued

File	EPSG Code	Vertical Datum
932_782.las	None	NAVD88 - Geoid09 (Feet)
932_784.las	None	NAVD88 - Geoid09 (Feet)
932_786.las	None	NAVD88 - Geoid09 (Feet)
932_788.las	None	NAVD88 - Geoid09 (Feet)
932_790.las	None	NAVD88 - Geoid09 (Feet)
932_792.las	None	NAVD88 - Geoid09 (Feet)
932_794.las	None	NAVD88 - Geoid09 (Feet)
932_796.las	None	NAVD88 - Geoid09 (Feet)
932_798.las	None	NAVD88 - Geoid09 (Feet)
932_800.las	None	NAVD88 - Geoid09 (Feet)
932_802.las	None	NAVD88 - Geoid09 (Feet)
932_804.las	None	NAVD88 - Geoid09 (Feet)
932_806.las	None	NAVD88 - Geoid09 (Feet)
932_808.las	None	NAVD88 - Geoid09 (Feet)
932_810.las	None	NAVD88 - Geoid09 (Feet)
932_812.las	None	NAVD88 - Geoid09 (Feet)
932_814.las	None	NAVD88 - Geoid09 (Feet)
932_816.las	None	NAVD88 - Geoid09 (Feet)
932_818.las	None	NAVD88 - Geoid09 (Feet)
932_820.las	None	NAVD88 - Geoid09 (Feet)
934_702.las	None	NAVD88 - Geoid09 (Feet)
934_704.las	None	NAVD88 - Geoid09 (Feet)
934_706.las	None	NAVD88 - Geoid09 (Feet)
934_708.las	None	NAVD88 - Geoid09 (Feet)
934_710.las	None	NAVD88 - Geoid09 (Feet)
934_712.las	None	NAVD88 - Geoid09 (Feet)
934_714.las	None	NAVD88 - Geoid09 (Feet)
934_716.las	None	NAVD88 - Geoid09 (Feet)
934_718.las	None	NAVD88 - Geoid09 (Feet)
934_720.las	None	NAVD88 - Geoid09 (Feet)
934_722.las	None	NAVD88 - Geoid09 (Feet)
934_724.las	None	NAVD88 - Geoid09 (Feet)
934_726.las	None	NAVD88 - Geoid09 (Feet)
934_728.las	None	NAVD88 - Geoid09 (Feet)
934_730.las	None	NAVD88 - Geoid09 (Feet)
934_732.las	None	NAVD88 - Geoid09 (Feet)
934_734.las	None	NAVD88 - Geoid09 (Feet)
934_736.las	None	NAVD88 - Geoid09 (Feet)
934_738.las	None	NAVD88 - Geoid09 (Feet)
934_740.las	None	NAVD88 - Geoid09 (Feet)
934_742.las	None	NAVD88 - Geoid09 (Feet)
934_744.las	None	NAVD88 - Geoid09 (Feet)
934_746.las	None	NAVD88 - Geoid09 (Feet)
934_748.las	None	NAVD88 - Geoid09 (Feet)
934_750.las	None	NAVD88 - Geoid09 (Feet)
934_752.las	None	NAVD88 - Geoid09 (Feet)
934_754.las	None	NAVD88 - Geoid09 (Feet)
934_756.las	None	NAVD88 - Geoid09 (Feet)
934_758.las	None	NAVD88 - Geoid09 (Feet)

2.4 Report on Datums (Tiled Data) - continued

File	EPSG Code	Vertical Datum
934_760.las	None	NAVD88 - Geoid09 (Feet)
934_762.las	None	NAVD88 - Geoid09 (Feet)
934_764.las	None	NAVD88 - Geoid09 (Feet)
934_766.las	None	NAVD88 - Geoid09 (Feet)
934_768.las	None	NAVD88 - Geoid09 (Feet)
934_770.las	None	NAVD88 - Geoid09 (Feet)
934_772.las	None	NAVD88 - Geoid09 (Feet)
934_774.las	None	NAVD88 - Geoid09 (Feet)
934_776.las	None	NAVD88 - Geoid09 (Feet)
934_778.las	None	NAVD88 - Geoid09 (Feet)
934_780.las	None	NAVD88 - Geoid09 (Feet)
934_782.las	None	NAVD88 - Geoid09 (Feet)
934_784.las	None	NAVD88 - Geoid09 (Feet)
934_786.las	None	NAVD88 - Geoid09 (Feet)
934_788.las	None	NAVD88 - Geoid09 (Feet)
934_790.las	None	NAVD88 - Geoid09 (Feet)
934_792.las	None	NAVD88 - Geoid09 (Feet)
934_794.las	None	NAVD88 - Geoid09 (Feet)
934_796.las	None	NAVD88 - Geoid09 (Feet)
934_798.las	None	NAVD88 - Geoid09 (Feet)
934_800.las	None	NAVD88 - Geoid09 (Feet)
934_802.las	None	NAVD88 - Geoid09 (Feet)
934_804.las	None	NAVD88 - Geoid09 (Feet)
934_806.las	None	NAVD88 - Geoid09 (Feet)
934_808.las	None	NAVD88 - Geoid09 (Feet)
934_810.las	None	NAVD88 - Geoid09 (Feet)
934_812.las	None	NAVD88 - Geoid09 (Feet)
934_814.las	None	NAVD88 - Geoid09 (Feet)
934_816.las	None	NAVD88 - Geoid09 (Feet)
934_818.las	None	NAVD88 - Geoid09 (Feet)
934_820.las	None	NAVD88 - Geoid09 (Feet)
936_702.las	None	NAVD88 - Geoid09 (Feet)
936_704.las	None	NAVD88 - Geoid09 (Feet)
936_706.las	None	NAVD88 - Geoid09 (Feet)
936_708.las	None	NAVD88 - Geoid09 (Feet)
936_710.las	None	NAVD88 - Geoid09 (Feet)
936_712.las	None	NAVD88 - Geoid09 (Feet)
936_714.las	None	NAVD88 - Geoid09 (Feet)
936_716.las	None	NAVD88 - Geoid09 (Feet)
936_718.las	None	NAVD88 - Geoid09 (Feet)
936_720.las	None	NAVD88 - Geoid09 (Feet)
936_722.las	None	NAVD88 - Geoid09 (Feet)
936_724.las	None	NAVD88 - Geoid09 (Feet)
936_726.las	None	NAVD88 - Geoid09 (Feet)
936_728.las	None	NAVD88 - Geoid09 (Feet)
936_730.las	None	NAVD88 - Geoid09 (Feet)
936_732.las	None	NAVD88 - Geoid09 (Feet)
936_734.las	None	NAVD88 - Geoid09 (Feet)
936_736.las	None	NAVD88 - Geoid09 (Feet)

2.4 Report on Datums (Tiled Data) - continued

File	EPSG Code	Vertical Datum
936_738.las	None	NAVD88 - Geoid09 (Feet)
936_740.las	None	NAVD88 - Geoid09 (Feet)
936_742.las	None	NAVD88 - Geoid09 (Feet)
936_744.las	None	NAVD88 - Geoid09 (Feet)
936_746.las	None	NAVD88 - Geoid09 (Feet)
936_748.las	None	NAVD88 - Geoid09 (Feet)
936_750.las	None	NAVD88 - Geoid09 (Feet)
936_752.las	None	NAVD88 - Geoid09 (Feet)
936_754.las	None	NAVD88 - Geoid09 (Feet)
936_756.las	None	NAVD88 - Geoid09 (Feet)
936_758.las	None	NAVD88 - Geoid09 (Feet)
936_760.las	None	NAVD88 - Geoid09 (Feet)
936_762.las	None	NAVD88 - Geoid09 (Feet)
936_764.las	None	NAVD88 - Geoid09 (Feet)
936_766.las	None	NAVD88 - Geoid09 (Feet)
936_768.las	None	NAVD88 - Geoid09 (Feet)
936_770.las	None	NAVD88 - Geoid09 (Feet)
936_772.las	None	NAVD88 - Geoid09 (Feet)
936_774.las	None	NAVD88 - Geoid09 (Feet)
936_776.las	None	NAVD88 - Geoid09 (Feet)
936_778.las	None	NAVD88 - Geoid09 (Feet)
936_780.las	None	NAVD88 - Geoid09 (Feet)
936_782.las	None	NAVD88 - Geoid09 (Feet)
936_784.las	None	NAVD88 - Geoid09 (Feet)
936_786.las	None	NAVD88 - Geoid09 (Feet)
936_788.las	None	NAVD88 - Geoid09 (Feet)
936_790.las	None	NAVD88 - Geoid09 (Feet)
936_792.las	None	NAVD88 - Geoid09 (Feet)
936_794.las	None	NAVD88 - Geoid09 (Feet)
936_796.las	None	NAVD88 - Geoid09 (Feet)
936_798.las	None	NAVD88 - Geoid09 (Feet)
936_800.las	None	NAVD88 - Geoid09 (Feet)
936_802.las	None	NAVD88 - Geoid09 (Feet)
936_804.las	None	NAVD88 - Geoid09 (Feet)
936_806.las	None	NAVD88 - Geoid09 (Feet)
936_808.las	None	NAVD88 - Geoid09 (Feet)
936_810.las	None	NAVD88 - Geoid09 (Feet)
936_812.las	None	NAVD88 - Geoid09 (Feet)
936_814.las	None	NAVD88 - Geoid09 (Feet)
936_816.las	None	NAVD88 - Geoid09 (Feet)
936_818.las	None	NAVD88 - Geoid09 (Feet)
936_820.las	None	NAVD88 - Geoid09 (Feet)
938_702.las	None	NAVD88 - Geoid09 (Feet)
938_704.las	None	NAVD88 - Geoid09 (Feet)
938_706.las	None	NAVD88 - Geoid09 (Feet)
938_708.las	None	NAVD88 - Geoid09 (Feet)
938_710.las	None	NAVD88 - Geoid09 (Feet)
938_712.las	None	NAVD88 - Geoid09 (Feet)
938_714.las	None	NAVD88 - Geoid09 (Feet)

2.4 Report on Datums (Tiled Data) - continued

File	EPSG Code	Vertical Datum
938_716.las	None	NAVD88 - Geoid09 (Feet)
938_718.las	None	NAVD88 - Geoid09 (Feet)
938_720.las	None	NAVD88 - Geoid09 (Feet)
938_722.las	None	NAVD88 - Geoid09 (Feet)
938_724.las	None	NAVD88 - Geoid09 (Feet)
938_726.las	None	NAVD88 - Geoid09 (Feet)
938_728.las	None	NAVD88 - Geoid09 (Feet)
938_730.las	None	NAVD88 - Geoid09 (Feet)
938_732.las	None	NAVD88 - Geoid09 (Feet)
938_734.las	None	NAVD88 - Geoid09 (Feet)
938_736.las	None	NAVD88 - Geoid09 (Feet)
938_738.las	None	NAVD88 - Geoid09 (Feet)
938_740.las	None	NAVD88 - Geoid09 (Feet)
938_742.las	None	NAVD88 - Geoid09 (Feet)
938_744.las	None	NAVD88 - Geoid09 (Feet)
938_746.las	None	NAVD88 - Geoid09 (Feet)
938_748.las	None	NAVD88 - Geoid09 (Feet)
938_750.las	None	NAVD88 - Geoid09 (Feet)
938_752.las	None	NAVD88 - Geoid09 (Feet)
938_754.las	None	NAVD88 - Geoid09 (Feet)
938_756.las	None	NAVD88 - Geoid09 (Feet)
938_758.las	None	NAVD88 - Geoid09 (Feet)
938_760.las	None	NAVD88 - Geoid09 (Feet)
938_762.las	None	NAVD88 - Geoid09 (Feet)
938_764.las	None	NAVD88 - Geoid09 (Feet)
938_766.las	None	NAVD88 - Geoid09 (Feet)
938_768.las	None	NAVD88 - Geoid09 (Feet)
938_770.las	None	NAVD88 - Geoid09 (Feet)
938_772.las	None	NAVD88 - Geoid09 (Feet)
938_774.las	None	NAVD88 - Geoid09 (Feet)
938_776.las	None	NAVD88 - Geoid09 (Feet)
938_778.las	None	NAVD88 - Geoid09 (Feet)
938_780.las	None	NAVD88 - Geoid09 (Feet)
938_782.las	None	NAVD88 - Geoid09 (Feet)
938_784.las	None	NAVD88 - Geoid09 (Feet)
938_786.las	None	NAVD88 - Geoid09 (Feet)
938_788.las	None	NAVD88 - Geoid09 (Feet)
938_790.las	None	NAVD88 - Geoid09 (Feet)
938_792.las	None	NAVD88 - Geoid09 (Feet)
938_794.las	None	NAVD88 - Geoid09 (Feet)
938_796.las	None	NAVD88 - Geoid09 (Feet)
938_798.las	None	NAVD88 - Geoid09 (Feet)
938_800.las	None	NAVD88 - Geoid09 (Feet)
938_802.las	None	NAVD88 - Geoid09 (Feet)
938_804.las	None	NAVD88 - Geoid09 (Feet)
938_806.las	None	NAVD88 - Geoid09 (Feet)
938_808.las	None	NAVD88 - Geoid09 (Feet)
938_810.las	None	NAVD88 - Geoid09 (Feet)
938_812.las	None	NAVD88 - Geoid09 (Feet)

2.4 Report on Datums (Tiled Data) - continued

File	EPSG Code	Vertical Datum
938_814.las	None	NAVD88 - Geoid09 (Feet)
938_816.las	None	NAVD88 - Geoid09 (Feet)
938_818.las	None	NAVD88 - Geoid09 (Feet)
938_820.las	None	NAVD88 - Geoid09 (Feet)
940_702.las	None	NAVD88 - Geoid09 (Feet)
940_704.las	None	NAVD88 - Geoid09 (Feet)
940_706.las	None	NAVD88 - Geoid09 (Feet)
940_708.las	None	NAVD88 - Geoid09 (Feet)
940_710.las	None	NAVD88 - Geoid09 (Feet)
940_712.las	None	NAVD88 - Geoid09 (Feet)
940_714.las	None	NAVD88 - Geoid09 (Feet)
940_716.las	None	NAVD88 - Geoid09 (Feet)
940_718.las	None	NAVD88 - Geoid09 (Feet)
940_720.las	None	NAVD88 - Geoid09 (Feet)
940_722.las	None	NAVD88 - Geoid09 (Feet)
940_724.las	None	NAVD88 - Geoid09 (Feet)
940_726.las	None	NAVD88 - Geoid09 (Feet)
940_728.las	None	NAVD88 - Geoid09 (Feet)
940_730.las	None	NAVD88 - Geoid09 (Feet)
940_732.las	None	NAVD88 - Geoid09 (Feet)
940_734.las	None	NAVD88 - Geoid09 (Feet)
940_736.las	None	NAVD88 - Geoid09 (Feet)
940_738.las	None	NAVD88 - Geoid09 (Feet)
940_740.las	None	NAVD88 - Geoid09 (Feet)
940_742.las	None	NAVD88 - Geoid09 (Feet)
940_744.las	None	NAVD88 - Geoid09 (Feet)
940_746.las	None	NAVD88 - Geoid09 (Feet)
940_748.las	None	NAVD88 - Geoid09 (Feet)
940_750.las	None	NAVD88 - Geoid09 (Feet)
940_752.las	None	NAVD88 - Geoid09 (Feet)
940_754.las	None	NAVD88 - Geoid09 (Feet)
940_756.las	None	NAVD88 - Geoid09 (Feet)
940_758.las	None	NAVD88 - Geoid09 (Feet)
940_760.las	None	NAVD88 - Geoid09 (Feet)
940_762.las	None	NAVD88 - Geoid09 (Feet)
940_764.las	None	NAVD88 - Geoid09 (Feet)
940_766.las	None	NAVD88 - Geoid09 (Feet)
940_768.las	None	NAVD88 - Geoid09 (Feet)
940_770.las	None	NAVD88 - Geoid09 (Feet)
940_772.las	None	NAVD88 - Geoid09 (Feet)
940_774.las	None	NAVD88 - Geoid09 (Feet)
940_776.las	None	NAVD88 - Geoid09 (Feet)
940_778.las	None	NAVD88 - Geoid09 (Feet)
940_780.las	None	NAVD88 - Geoid09 (Feet)
940_782.las	None	NAVD88 - Geoid09 (Feet)
940_784.las	None	NAVD88 - Geoid09 (Feet)
940_786.las	None	NAVD88 - Geoid09 (Feet)
940_788.las	None	NAVD88 - Geoid09 (Feet)
940_790.las	None	NAVD88 - Geoid09 (Feet)

2.4 Report on Datums (Tiled Data) - continued

File	EPSG Code	Vertical Datum
940_792.las	None	NAVD88 - Geoid09 (Feet)
940_794.las	None	NAVD88 - Geoid09 (Feet)
940_796.las	None	NAVD88 - Geoid09 (Feet)
940_798.las	None	NAVD88 - Geoid09 (Feet)
940_800.las	None	NAVD88 - Geoid09 (Feet)
940_802.las	None	NAVD88 - Geoid09 (Feet)
940_804.las	None	NAVD88 - Geoid09 (Feet)
940_806.las	None	NAVD88 - Geoid09 (Feet)
940_808.las	None	NAVD88 - Geoid09 (Feet)
940_810.las	None	NAVD88 - Geoid09 (Feet)
940_812.las	None	NAVD88 - Geoid09 (Feet)
940_814.las	None	NAVD88 - Geoid09 (Feet)
940_816.las	None	NAVD88 - Geoid09 (Feet)
940_818.las	None	NAVD88 - Geoid09 (Feet)
940_820.las	None	NAVD88 - Geoid09 (Feet)
942_702.las	None	NAVD88 - Geoid09 (Feet)
942_704.las	None	NAVD88 - Geoid09 (Feet)
942_706.las	None	NAVD88 - Geoid09 (Feet)
942_708.las	None	NAVD88 - Geoid09 (Feet)
942_710.las	None	NAVD88 - Geoid09 (Feet)
942_712.las	None	NAVD88 - Geoid09 (Feet)
942_714.las	None	NAVD88 - Geoid09 (Feet)
942_716.las	None	NAVD88 - Geoid09 (Feet)
942_718.las	None	NAVD88 - Geoid09 (Feet)
942_720.las	None	NAVD88 - Geoid09 (Feet)
942_722.las	None	NAVD88 - Geoid09 (Feet)
942_724.las	None	NAVD88 - Geoid09 (Feet)
942_726.las	None	NAVD88 - Geoid09 (Feet)
942_728.las	None	NAVD88 - Geoid09 (Feet)
942_730.las	None	NAVD88 - Geoid09 (Feet)
942_732.las	None	NAVD88 - Geoid09 (Feet)
942_734.las	None	NAVD88 - Geoid09 (Feet)
942_736.las	None	NAVD88 - Geoid09 (Feet)
942_738.las	None	NAVD88 - Geoid09 (Feet)
942_740.las	None	NAVD88 - Geoid09 (Feet)
942_742.las	None	NAVD88 - Geoid09 (Feet)
942_744.las	None	NAVD88 - Geoid09 (Feet)
942_746.las	None	NAVD88 - Geoid09 (Feet)
942_748.las	None	NAVD88 - Geoid09 (Feet)
942_750.las	None	NAVD88 - Geoid09 (Feet)
942_752.las	None	NAVD88 - Geoid09 (Feet)
942_754.las	None	NAVD88 - Geoid09 (Feet)
942_756.las	None	NAVD88 - Geoid09 (Feet)
942_758.las	None	NAVD88 - Geoid09 (Feet)
942_760.las	None	NAVD88 - Geoid09 (Feet)
942_762.las	None	NAVD88 - Geoid09 (Feet)
942_764.las	None	NAVD88 - Geoid09 (Feet)
942_766.las	None	NAVD88 - Geoid09 (Feet)
942_768.las	None	NAVD88 - Geoid09 (Feet)

2.4 Report on Datums (Tiled Data) - continued

File	EPSG Code	Vertical Datum
942_770.las	None	NAVD88 - Geoid09 (Feet)
942_772.las	None	NAVD88 - Geoid09 (Feet)
942_774.las	None	NAVD88 - Geoid09 (Feet)
942_776.las	None	NAVD88 - Geoid09 (Feet)
942_778.las	None	NAVD88 - Geoid09 (Feet)
942_780.las	None	NAVD88 - Geoid09 (Feet)
942_782.las	None	NAVD88 - Geoid09 (Feet)
942_784.las	None	NAVD88 - Geoid09 (Feet)
942_786.las	None	NAVD88 - Geoid09 (Feet)
942_788.las	None	NAVD88 - Geoid09 (Feet)
942_790.las	None	NAVD88 - Geoid09 (Feet)
942_792.las	None	NAVD88 - Geoid09 (Feet)
942_794.las	None	NAVD88 - Geoid09 (Feet)
942_796.las	None	NAVD88 - Geoid09 (Feet)
942_798.las	None	NAVD88 - Geoid09 (Feet)
942_800.las	None	NAVD88 - Geoid09 (Feet)
942_802.las	None	NAVD88 - Geoid09 (Feet)
942_804.las	None	NAVD88 - Geoid09 (Feet)
942_806.las	None	NAVD88 - Geoid09 (Feet)
942_808.las	None	NAVD88 - Geoid09 (Feet)
942_810.las	None	NAVD88 - Geoid09 (Feet)
942_812.las	None	NAVD88 - Geoid09 (Feet)
942_814.las	None	NAVD88 - Geoid09 (Feet)
942_816.las	None	NAVD88 - Geoid09 (Feet)
942_818.las	None	NAVD88 - Geoid09 (Feet)
942_820.las	None	NAVD88 - Geoid09 (Feet)
944_702.las	None	NAVD88 - Geoid09 (Feet)
944_704.las	None	NAVD88 - Geoid09 (Feet)
944_706.las	None	NAVD88 - Geoid09 (Feet)
944_708.las	None	NAVD88 - Geoid09 (Feet)
944_710.las	None	NAVD88 - Geoid09 (Feet)
944_712.las	None	NAVD88 - Geoid09 (Feet)
944_714.las	None	NAVD88 - Geoid09 (Feet)
944_716.las	None	NAVD88 - Geoid09 (Feet)
944_718.las	None	NAVD88 - Geoid09 (Feet)
944_720.las	None	NAVD88 - Geoid09 (Feet)
944_722.las	None	NAVD88 - Geoid09 (Feet)
944_724.las	None	NAVD88 - Geoid09 (Feet)
944_726.las	None	NAVD88 - Geoid09 (Feet)
944_728.las	None	NAVD88 - Geoid09 (Feet)
944_730.las	None	NAVD88 - Geoid09 (Feet)
944_732.las	None	NAVD88 - Geoid09 (Feet)
944_734.las	None	NAVD88 - Geoid09 (Feet)
944_736.las	None	NAVD88 - Geoid09 (Feet)
944_738.las	None	NAVD88 - Geoid09 (Feet)
944_740.las	None	NAVD88 - Geoid09 (Feet)
944_742.las	None	NAVD88 - Geoid09 (Feet)
944_744.las	None	NAVD88 - Geoid09 (Feet)
944_746.las	None	NAVD88 - Geoid09 (Feet)

2.4 Report on Datums (Tiled Data) - continued

File	EPSG Code	Vertical Datum
944_748.las	None	NAVD88 - Geoid09 (Feet)
944_750.las	None	NAVD88 - Geoid09 (Feet)
944_752.las	None	NAVD88 - Geoid09 (Feet)
944_754.las	None	NAVD88 - Geoid09 (Feet)
944_756.las	None	NAVD88 - Geoid09 (Feet)
944_758.las	None	NAVD88 - Geoid09 (Feet)
944_760.las	None	NAVD88 - Geoid09 (Feet)
944_762.las	None	NAVD88 - Geoid09 (Feet)
944_764.las	None	NAVD88 - Geoid09 (Feet)
944_766.las	None	NAVD88 - Geoid09 (Feet)
944_768.las	None	NAVD88 - Geoid09 (Feet)
944_770.las	None	NAVD88 - Geoid09 (Feet)
944_772.las	None	NAVD88 - Geoid09 (Feet)
944_774.las	None	NAVD88 - Geoid09 (Feet)
944_776.las	None	NAVD88 - Geoid09 (Feet)
944_778.las	None	NAVD88 - Geoid09 (Feet)
944_780.las	None	NAVD88 - Geoid09 (Feet)
944_782.las	None	NAVD88 - Geoid09 (Feet)
944_784.las	None	NAVD88 - Geoid09 (Feet)
944_786.las	None	NAVD88 - Geoid09 (Feet)
944_788.las	None	NAVD88 - Geoid09 (Feet)
944_790.las	None	NAVD88 - Geoid09 (Feet)
944_792.las	None	NAVD88 - Geoid09 (Feet)
944_794.las	None	NAVD88 - Geoid09 (Feet)
944_796.las	None	NAVD88 - Geoid09 (Feet)
944_798.las	None	NAVD88 - Geoid09 (Feet)
944_800.las	None	NAVD88 - Geoid09 (Feet)
944_802.las	None	NAVD88 - Geoid09 (Feet)
944_804.las	None	NAVD88 - Geoid09 (Feet)
944_806.las	None	NAVD88 - Geoid09 (Feet)
944_808.las	None	NAVD88 - Geoid09 (Feet)
944_810.las	None	NAVD88 - Geoid09 (Feet)
944_812.las	None	NAVD88 - Geoid09 (Feet)
944_814.las	None	NAVD88 - Geoid09 (Feet)
944_816.las	None	NAVD88 - Geoid09 (Feet)
944_818.las	None	NAVD88 - Geoid09 (Feet)
944_820.las	None	NAVD88 - Geoid09 (Feet)
946_702.las	None	NAVD88 - Geoid09 (Feet)
946_704.las	None	NAVD88 - Geoid09 (Feet)
946_706.las	None	NAVD88 - Geoid09 (Feet)
946_708.las	None	NAVD88 - Geoid09 (Feet)
946_710.las	None	NAVD88 - Geoid09 (Feet)
946_712.las	None	NAVD88 - Geoid09 (Feet)
946_714.las	None	NAVD88 - Geoid09 (Feet)
946_716.las	None	NAVD88 - Geoid09 (Feet)
946_718.las	None	NAVD88 - Geoid09 (Feet)
946_720.las	None	NAVD88 - Geoid09 (Feet)
946_722.las	None	NAVD88 - Geoid09 (Feet)
946_724.las	None	NAVD88 - Geoid09 (Feet)

2.4 Report on Datums (Tiled Data) - continued

File	EPSG Code	Vertical Datum
946_726.las	None	NAVD88 - Geoid09 (Feet)
946_728.las	None	NAVD88 - Geoid09 (Feet)
946_730.las	None	NAVD88 - Geoid09 (Feet)
946_732.las	None	NAVD88 - Geoid09 (Feet)
946_734.las	None	NAVD88 - Geoid09 (Feet)
946_736.las	None	NAVD88 - Geoid09 (Feet)
946_738.las	None	NAVD88 - Geoid09 (Feet)
946_740.las	None	NAVD88 - Geoid09 (Feet)
946_742.las	None	NAVD88 - Geoid09 (Feet)
946_744.las	None	NAVD88 - Geoid09 (Feet)
946_746.las	None	NAVD88 - Geoid09 (Feet)
946_748.las	None	NAVD88 - Geoid09 (Feet)
946_750.las	None	NAVD88 - Geoid09 (Feet)
946_752.las	None	NAVD88 - Geoid09 (Feet)
946_754.las	None	NAVD88 - Geoid09 (Feet)
946_756.las	None	NAVD88 - Geoid09 (Feet)
946_758.las	None	NAVD88 - Geoid09 (Feet)
946_760.las	None	NAVD88 - Geoid09 (Feet)
946_762.las	None	NAVD88 - Geoid09 (Feet)
946_764.las	None	NAVD88 - Geoid09 (Feet)
946_766.las	None	NAVD88 - Geoid09 (Feet)
946_768.las	None	NAVD88 - Geoid09 (Feet)
946_770.las	None	NAVD88 - Geoid09 (Feet)
946_772.las	None	NAVD88 - Geoid09 (Feet)
946_774.las	None	NAVD88 - Geoid09 (Feet)
946_776.las	None	NAVD88 - Geoid09 (Feet)
946_778.las	None	NAVD88 - Geoid09 (Feet)
946_780.las	None	NAVD88 - Geoid09 (Feet)
946_782.las	None	NAVD88 - Geoid09 (Feet)
946_784.las	None	NAVD88 - Geoid09 (Feet)
946_786.las	None	NAVD88 - Geoid09 (Feet)
946_788.las	None	NAVD88 - Geoid09 (Feet)
946_790.las	None	NAVD88 - Geoid09 (Feet)
946_792.las	None	NAVD88 - Geoid09 (Feet)
946_794.las	None	NAVD88 - Geoid09 (Feet)
946_796.las	None	NAVD88 - Geoid09 (Feet)
946_798.las	None	NAVD88 - Geoid09 (Feet)
946_800.las	None	NAVD88 - Geoid09 (Feet)
946_802.las	None	NAVD88 - Geoid09 (Feet)
946_804.las	None	NAVD88 - Geoid09 (Feet)
946_806.las	None	NAVD88 - Geoid09 (Feet)
946_808.las	None	NAVD88 - Geoid09 (Feet)
946_810.las	None	NAVD88 - Geoid09 (Feet)
946_812.las	None	NAVD88 - Geoid09 (Feet)
946_814.las	None	NAVD88 - Geoid09 (Feet)
946_816.las	None	NAVD88 - Geoid09 (Feet)
946_818.las	None	NAVD88 - Geoid09 (Feet)
948_702.las	None	NAVD88 - Geoid09 (Feet)
948_704.las	None	NAVD88 - Geoid09 (Feet)

2.4 Report on Datums (Tiled Data) - continued

File	EPSG Code	Vertical Datum
948_706.las	None	NAVD88 - Geoid09 (Feet)
948_708.las	None	NAVD88 - Geoid09 (Feet)
948_710.las	None	NAVD88 - Geoid09 (Feet)
948_712.las	None	NAVD88 - Geoid09 (Feet)
948_714.las	None	NAVD88 - Geoid09 (Feet)
948_716.las	None	NAVD88 - Geoid09 (Feet)
948_718.las	None	NAVD88 - Geoid09 (Feet)
948_720.las	None	NAVD88 - Geoid09 (Feet)
948_722.las	None	NAVD88 - Geoid09 (Feet)
948_724.las	None	NAVD88 - Geoid09 (Feet)
948_726.las	None	NAVD88 - Geoid09 (Feet)
948_728.las	None	NAVD88 - Geoid09 (Feet)
948_730.las	None	NAVD88 - Geoid09 (Feet)
948_732.las	None	NAVD88 - Geoid09 (Feet)
948_734.las	None	NAVD88 - Geoid09 (Feet)
948_736.las	None	NAVD88 - Geoid09 (Feet)
948_738.las	None	NAVD88 - Geoid09 (Feet)
948_740.las	None	NAVD88 - Geoid09 (Feet)
948_742.las	None	NAVD88 - Geoid09 (Feet)
948_744.las	None	NAVD88 - Geoid09 (Feet)
948_746.las	None	NAVD88 - Geoid09 (Feet)
948_748.las	None	NAVD88 - Geoid09 (Feet)
948_750.las	None	NAVD88 - Geoid09 (Feet)
948_752.las	None	NAVD88 - Geoid09 (Feet)
948_754.las	None	NAVD88 - Geoid09 (Feet)
948_756.las	None	NAVD88 - Geoid09 (Feet)
948_758.las	None	NAVD88 - Geoid09 (Feet)
948_760.las	None	NAVD88 - Geoid09 (Feet)
948_762.las	None	NAVD88 - Geoid09 (Feet)
948_764.las	None	NAVD88 - Geoid09 (Feet)
948_766.las	None	NAVD88 - Geoid09 (Feet)
948_768.las	None	NAVD88 - Geoid09 (Feet)
948_770.las	None	NAVD88 - Geoid09 (Feet)
948_772.las	None	NAVD88 - Geoid09 (Feet)
948_774.las	None	NAVD88 - Geoid09 (Feet)
948_776.las	None	NAVD88 - Geoid09 (Feet)
948_778.las	None	NAVD88 - Geoid09 (Feet)
948_780.las	None	NAVD88 - Geoid09 (Feet)
948_782.las	None	NAVD88 - Geoid09 (Feet)
948_784.las	None	NAVD88 - Geoid09 (Feet)
948_786.las	None	NAVD88 - Geoid09 (Feet)
948_788.las	None	NAVD88 - Geoid09 (Feet)
948_790.las	None	NAVD88 - Geoid09 (Feet)
948_792.las	None	NAVD88 - Geoid09 (Feet)
948_794.las	None	NAVD88 - Geoid09 (Feet)
948_796.las	None	NAVD88 - Geoid09 (Feet)
948_798.las	None	NAVD88 - Geoid09 (Feet)
948_800.las	None	NAVD88 - Geoid09 (Feet)
948_802.las	None	NAVD88 - Geoid09 (Feet)

2.4 Report on Datums (Tiled Data) - continued

File	EPSG Code	Vertical Datum
948_804.las	None	NAVD88 - Geoid09 (Feet)
948_806.las	None	NAVD88 - Geoid09 (Feet)
948_808.las	None	NAVD88 - Geoid09 (Feet)
948_810.las	None	NAVD88 - Geoid09 (Feet)
948_812.las	None	NAVD88 - Geoid09 (Feet)
948_814.las	None	NAVD88 - Geoid09 (Feet)
948_816.las	None	NAVD88 - Geoid09 (Feet)
948_818.las	None	NAVD88 - Geoid09 (Feet)
950_702.las	None	NAVD88 - Geoid09 (Feet)
950_704.las	None	NAVD88 - Geoid09 (Feet)
950_706.las	None	NAVD88 - Geoid09 (Feet)
950_708.las	None	NAVD88 - Geoid09 (Feet)
950_710.las	None	NAVD88 - Geoid09 (Feet)
950_712.las	None	NAVD88 - Geoid09 (Feet)
950_714.las	None	NAVD88 - Geoid09 (Feet)
950_716.las	None	NAVD88 - Geoid09 (Feet)
950_718.las	None	NAVD88 - Geoid09 (Feet)
950_720.las	None	NAVD88 - Geoid09 (Feet)
950_722.las	None	NAVD88 - Geoid09 (Feet)
950_724.las	None	NAVD88 - Geoid09 (Feet)
950_726.las	None	NAVD88 - Geoid09 (Feet)
950_728.las	None	NAVD88 - Geoid09 (Feet)
950_730.las	None	NAVD88 - Geoid09 (Feet)
950_732.las	None	NAVD88 - Geoid09 (Feet)
950_734.las	None	NAVD88 - Geoid09 (Feet)
950_736.las	None	NAVD88 - Geoid09 (Feet)
950_738.las	None	NAVD88 - Geoid09 (Feet)
950_740.las	None	NAVD88 - Geoid09 (Feet)
950_742.las	None	NAVD88 - Geoid09 (Feet)
950_744.las	None	NAVD88 - Geoid09 (Feet)
950_746.las	None	NAVD88 - Geoid09 (Feet)
950_748.las	None	NAVD88 - Geoid09 (Feet)
950_750.las	None	NAVD88 - Geoid09 (Feet)
950_752.las	None	NAVD88 - Geoid09 (Feet)
950_754.las	None	NAVD88 - Geoid09 (Feet)
950_756.las	None	NAVD88 - Geoid09 (Feet)
950_758.las	None	NAVD88 - Geoid09 (Feet)
950_760.las	None	NAVD88 - Geoid09 (Feet)
950_762.las	None	NAVD88 - Geoid09 (Feet)
950_764.las	None	NAVD88 - Geoid09 (Feet)
950_766.las	None	NAVD88 - Geoid09 (Feet)
950_768.las	None	NAVD88 - Geoid09 (Feet)
950_770.las	None	NAVD88 - Geoid09 (Feet)
950_772.las	None	NAVD88 - Geoid09 (Feet)
950_774.las	None	NAVD88 - Geoid09 (Feet)
950_776.las	None	NAVD88 - Geoid09 (Feet)
950_778.las	None	NAVD88 - Geoid09 (Feet)
950_780.las	None	NAVD88 - Geoid09 (Feet)
950_782.las	None	NAVD88 - Geoid09 (Feet)

2.4 Report on Datums (Tiled Data) - continued

File	EPSG Code	Vertical Datum
950_784.las	None	NAVD88 - Geoid09 (Feet)
950_786.las	None	NAVD88 - Geoid09 (Feet)
950_788.las	None	NAVD88 - Geoid09 (Feet)
950_790.las	None	NAVD88 - Geoid09 (Feet)
950_792.las	None	NAVD88 - Geoid09 (Feet)
950_794.las	None	NAVD88 - Geoid09 (Feet)
950_796.las	None	NAVD88 - Geoid09 (Feet)
950_798.las	None	NAVD88 - Geoid09 (Feet)
950_800.las	None	NAVD88 - Geoid09 (Feet)
950_802.las	None	NAVD88 - Geoid09 (Feet)
950_804.las	None	NAVD88 - Geoid09 (Feet)
950_806.las	None	NAVD88 - Geoid09 (Feet)
950_808.las	None	NAVD88 - Geoid09 (Feet)
950_810.las	None	NAVD88 - Geoid09 (Feet)
950_812.las	None	NAVD88 - Geoid09 (Feet)
950_814.las	None	NAVD88 - Geoid09 (Feet)
950_816.las	None	NAVD88 - Geoid09 (Feet)
950_818.las	None	NAVD88 - Geoid09 (Feet)
952_702.las	None	NAVD88 - Geoid09 (Feet)
952_704.las	None	NAVD88 - Geoid09 (Feet)
952_706.las	None	NAVD88 - Geoid09 (Feet)
952_708.las	None	NAVD88 - Geoid09 (Feet)
952_710.las	None	NAVD88 - Geoid09 (Feet)
952_712.las	None	NAVD88 - Geoid09 (Feet)
952_714.las	None	NAVD88 - Geoid09 (Feet)
952_716.las	None	NAVD88 - Geoid09 (Feet)
952_718.las	None	NAVD88 - Geoid09 (Feet)
952_720.las	None	NAVD88 - Geoid09 (Feet)
952_722.las	None	NAVD88 - Geoid09 (Feet)
952_724.las	None	NAVD88 - Geoid09 (Feet)
952_726.las	None	NAVD88 - Geoid09 (Feet)
952_728.las	None	NAVD88 - Geoid09 (Feet)
952_730.las	None	NAVD88 - Geoid09 (Feet)
952_732.las	None	NAVD88 - Geoid09 (Feet)
952_734.las	None	NAVD88 - Geoid09 (Feet)
952_736.las	None	NAVD88 - Geoid09 (Feet)
952_738.las	None	NAVD88 - Geoid09 (Feet)
952_740.las	None	NAVD88 - Geoid09 (Feet)
952_742.las	None	NAVD88 - Geoid09 (Feet)
952_744.las	None	NAVD88 - Geoid09 (Feet)
952_746.las	None	NAVD88 - Geoid09 (Feet)
952_748.las	None	NAVD88 - Geoid09 (Feet)
952_750.las	None	NAVD88 - Geoid09 (Feet)
952_752.las	None	NAVD88 - Geoid09 (Feet)
952_754.las	None	NAVD88 - Geoid09 (Feet)
952_756.las	None	NAVD88 - Geoid09 (Feet)
952_758.las	None	NAVD88 - Geoid09 (Feet)
952_760.las	None	NAVD88 - Geoid09 (Feet)
952_762.las	None	NAVD88 - Geoid09 (Feet)

2.4 Report on Datums (Tiled Data) - continued

File	EPSG Code	Vertical Datum
952_764.las	None	NAVD88 - Geoid09 (Feet)
952_766.las	None	NAVD88 - Geoid09 (Feet)
952_768.las	None	NAVD88 - Geoid09 (Feet)
952_770.las	None	NAVD88 - Geoid09 (Feet)
952_772.las	None	NAVD88 - Geoid09 (Feet)
952_774.las	None	NAVD88 - Geoid09 (Feet)
952_776.las	None	NAVD88 - Geoid09 (Feet)
952_778.las	None	NAVD88 - Geoid09 (Feet)
952_780.las	None	NAVD88 - Geoid09 (Feet)
952_782.las	None	NAVD88 - Geoid09 (Feet)
952_784.las	None	NAVD88 - Geoid09 (Feet)
952_786.las	None	NAVD88 - Geoid09 (Feet)
952_788.las	None	NAVD88 - Geoid09 (Feet)
952_790.las	None	NAVD88 - Geoid09 (Feet)
952_792.las	None	NAVD88 - Geoid09 (Feet)
952_794.las	None	NAVD88 - Geoid09 (Feet)
952_796.las	None	NAVD88 - Geoid09 (Feet)
952_798.las	None	NAVD88 - Geoid09 (Feet)
952_800.las	None	NAVD88 - Geoid09 (Feet)
952_802.las	None	NAVD88 - Geoid09 (Feet)
952_804.las	None	NAVD88 - Geoid09 (Feet)
952_806.las	None	NAVD88 - Geoid09 (Feet)
952_808.las	None	NAVD88 - Geoid09 (Feet)
952_810.las	None	NAVD88 - Geoid09 (Feet)
952_812.las	None	NAVD88 - Geoid09 (Feet)
952_814.las	None	NAVD88 - Geoid09 (Feet)
952_816.las	None	NAVD88 - Geoid09 (Feet)
952_818.las	None	NAVD88 - Geoid09 (Feet)
954_702.las	None	NAVD88 - Geoid09 (Feet)
954_704.las	None	NAVD88 - Geoid09 (Feet)
954_706.las	None	NAVD88 - Geoid09 (Feet)
954_708.las	None	NAVD88 - Geoid09 (Feet)
954_710.las	None	NAVD88 - Geoid09 (Feet)
954_712.las	None	NAVD88 - Geoid09 (Feet)
954_714.las	None	NAVD88 - Geoid09 (Feet)
954_716.las	None	NAVD88 - Geoid09 (Feet)
954_718.las	None	NAVD88 - Geoid09 (Feet)
954_720.las	None	NAVD88 - Geoid09 (Feet)
954_722.las	None	NAVD88 - Geoid09 (Feet)
954_724.las	None	NAVD88 - Geoid09 (Feet)
954_726.las	None	NAVD88 - Geoid09 (Feet)
954_728.las	None	NAVD88 - Geoid09 (Feet)
954_730.las	None	NAVD88 - Geoid09 (Feet)
954_732.las	None	NAVD88 - Geoid09 (Feet)
954_734.las	None	NAVD88 - Geoid09 (Feet)
954_736.las	None	NAVD88 - Geoid09 (Feet)
954_738.las	None	NAVD88 - Geoid09 (Feet)
954_740.las	None	NAVD88 - Geoid09 (Feet)
954_742.las	None	NAVD88 - Geoid09 (Feet)

2.4 Report on Datums (Tiled Data) - continued

File	EPSG Code	Vertical Datum
954_744.las	None	NAVD88 - Geoid09 (Feet)
954_746.las	None	NAVD88 - Geoid09 (Feet)
954_748.las	None	NAVD88 - Geoid09 (Feet)
954_750.las	None	NAVD88 - Geoid09 (Feet)
954_752.las	None	NAVD88 - Geoid09 (Feet)
954_754.las	None	NAVD88 - Geoid09 (Feet)
954_756.las	None	NAVD88 - Geoid09 (Feet)
954_758.las	None	NAVD88 - Geoid09 (Feet)
954_760.las	None	NAVD88 - Geoid09 (Feet)
954_762.las	None	NAVD88 - Geoid09 (Feet)
954_764.las	None	NAVD88 - Geoid09 (Feet)
954_766.las	None	NAVD88 - Geoid09 (Feet)
954_768.las	None	NAVD88 - Geoid09 (Feet)
954_770.las	None	NAVD88 - Geoid09 (Feet)
954_772.las	None	NAVD88 - Geoid09 (Feet)
954_774.las	None	NAVD88 - Geoid09 (Feet)
954_776.las	None	NAVD88 - Geoid09 (Feet)
954_778.las	None	NAVD88 - Geoid09 (Feet)
954_780.las	None	NAVD88 - Geoid09 (Feet)
954_782.las	None	NAVD88 - Geoid09 (Feet)
954_784.las	None	NAVD88 - Geoid09 (Feet)
954_786.las	None	NAVD88 - Geoid09 (Feet)
954_788.las	None	NAVD88 - Geoid09 (Feet)
954_790.las	None	NAVD88 - Geoid09 (Feet)
954_792.las	None	NAVD88 - Geoid09 (Feet)
954_794.las	None	NAVD88 - Geoid09 (Feet)
954_796.las	None	NAVD88 - Geoid09 (Feet)
954_798.las	None	NAVD88 - Geoid09 (Feet)
954_800.las	None	NAVD88 - Geoid09 (Feet)
954_802.las	None	NAVD88 - Geoid09 (Feet)
954_804.las	None	NAVD88 - Geoid09 (Feet)
954_806.las	None	NAVD88 - Geoid09 (Feet)
954_808.las	None	NAVD88 - Geoid09 (Feet)
954_810.las	None	NAVD88 - Geoid09 (Feet)
954_812.las	None	NAVD88 - Geoid09 (Feet)
954_814.las	None	NAVD88 - Geoid09 (Feet)
954_816.las	None	NAVD88 - Geoid09 (Feet)
954_818.las	None	NAVD88 - Geoid09 (Feet)
956_702.las	None	NAVD88 - Geoid09 (Feet)
956_704.las	None	NAVD88 - Geoid09 (Feet)
956_706.las	None	NAVD88 - Geoid09 (Feet)
956_708.las	None	NAVD88 - Geoid09 (Feet)
956_710.las	None	NAVD88 - Geoid09 (Feet)
956_712.las	None	NAVD88 - Geoid09 (Feet)
956_714.las	None	NAVD88 - Geoid09 (Feet)
956_716.las	None	NAVD88 - Geoid09 (Feet)
956_718.las	None	NAVD88 - Geoid09 (Feet)
956_720.las	None	NAVD88 - Geoid09 (Feet)
956_722.las	None	NAVD88 - Geoid09 (Feet)

2.4 Report on Datums (Tiled Data) - continued

File	EPSG Code	Vertical Datum
956_724.las	None	NAVD88 - Geoid09 (Feet)
956_726.las	None	NAVD88 - Geoid09 (Feet)
956_728.las	None	NAVD88 - Geoid09 (Feet)
956_730.las	None	NAVD88 - Geoid09 (Feet)
956_732.las	None	NAVD88 - Geoid09 (Feet)
956_734.las	None	NAVD88 - Geoid09 (Feet)
956_736.las	None	NAVD88 - Geoid09 (Feet)
956_738.las	None	NAVD88 - Geoid09 (Feet)
956_740.las	None	NAVD88 - Geoid09 (Feet)
956_742.las	None	NAVD88 - Geoid09 (Feet)
956_744.las	None	NAVD88 - Geoid09 (Feet)
956_746.las	None	NAVD88 - Geoid09 (Feet)
956_748.las	None	NAVD88 - Geoid09 (Feet)
956_750.las	None	NAVD88 - Geoid09 (Feet)
956_752.las	None	NAVD88 - Geoid09 (Feet)
956_754.las	None	NAVD88 - Geoid09 (Feet)
956_756.las	None	NAVD88 - Geoid09 (Feet)
956_758.las	None	NAVD88 - Geoid09 (Feet)
956_760.las	None	NAVD88 - Geoid09 (Feet)
956_762.las	None	NAVD88 - Geoid09 (Feet)
956_764.las	None	NAVD88 - Geoid09 (Feet)
956_766.las	None	NAVD88 - Geoid09 (Feet)
956_768.las	None	NAVD88 - Geoid09 (Feet)
956_770.las	None	NAVD88 - Geoid09 (Feet)
956_772.las	None	NAVD88 - Geoid09 (Feet)
956_774.las	None	NAVD88 - Geoid09 (Feet)
956_776.las	None	NAVD88 - Geoid09 (Feet)
956_778.las	None	NAVD88 - Geoid09 (Feet)
956_780.las	None	NAVD88 - Geoid09 (Feet)
956_782.las	None	NAVD88 - Geoid09 (Feet)
956_784.las	None	NAVD88 - Geoid09 (Feet)
956_786.las	None	NAVD88 - Geoid09 (Feet)
956_788.las	None	NAVD88 - Geoid09 (Feet)
956_790.las	None	NAVD88 - Geoid09 (Feet)
956_792.las	None	NAVD88 - Geoid09 (Feet)
956_794.las	None	NAVD88 - Geoid09 (Feet)
956_796.las	None	NAVD88 - Geoid09 (Feet)
956_798.las	None	NAVD88 - Geoid09 (Feet)
956_800.las	None	NAVD88 - Geoid09 (Feet)
956_802.las	None	NAVD88 - Geoid09 (Feet)
956_804.las	None	NAVD88 - Geoid09 (Feet)
956_806.las	None	NAVD88 - Geoid09 (Feet)
956_808.las	None	NAVD88 - Geoid09 (Feet)
956_810.las	None	NAVD88 - Geoid09 (Feet)
956_812.las	None	NAVD88 - Geoid09 (Feet)
956_814.las	None	NAVD88 - Geoid09 (Feet)
956_816.las	None	NAVD88 - Geoid09 (Feet)
956_818.las	None	NAVD88 - Geoid09 (Feet)
958_702.las	None	NAVD88 - Geoid09 (Feet)

2.4 Report on Datums (Tiled Data) - continued

File	EPSG Code	Vertical Datum
958_704.las	None	NAVD88 - Geoid09 (Feet)
958_706.las	None	NAVD88 - Geoid09 (Feet)
958_708.las	None	NAVD88 - Geoid09 (Feet)
958_710.las	None	NAVD88 - Geoid09 (Feet)
958_712.las	None	NAVD88 - Geoid09 (Feet)
958_714.las	None	NAVD88 - Geoid09 (Feet)
958_716.las	None	NAVD88 - Geoid09 (Feet)
958_718.las	None	NAVD88 - Geoid09 (Feet)
958_720.las	None	NAVD88 - Geoid09 (Feet)
958_722.las	None	NAVD88 - Geoid09 (Feet)
958_724.las	None	NAVD88 - Geoid09 (Feet)
958_726.las	None	NAVD88 - Geoid09 (Feet)
958_728.las	None	NAVD88 - Geoid09 (Feet)
958_730.las	None	NAVD88 - Geoid09 (Feet)
958_732.las	None	NAVD88 - Geoid09 (Feet)
958_734.las	None	NAVD88 - Geoid09 (Feet)
958_736.las	None	NAVD88 - Geoid09 (Feet)
958_738.las	None	NAVD88 - Geoid09 (Feet)
958_740.las	None	NAVD88 - Geoid09 (Feet)
958_742.las	None	NAVD88 - Geoid09 (Feet)
958_744.las	None	NAVD88 - Geoid09 (Feet)
958_746.las	None	NAVD88 - Geoid09 (Feet)
958_748.las	None	NAVD88 - Geoid09 (Feet)
958_750.las	None	NAVD88 - Geoid09 (Feet)
958_752.las	None	NAVD88 - Geoid09 (Feet)
958_754.las	None	NAVD88 - Geoid09 (Feet)
958_756.las	None	NAVD88 - Geoid09 (Feet)
958_758.las	None	NAVD88 - Geoid09 (Feet)
958_760.las	None	NAVD88 - Geoid09 (Feet)
958_762.las	None	NAVD88 - Geoid09 (Feet)
958_764.las	None	NAVD88 - Geoid09 (Feet)
958_766.las	None	NAVD88 - Geoid09 (Feet)
958_768.las	None	NAVD88 - Geoid09 (Feet)
958_770.las	None	NAVD88 - Geoid09 (Feet)
958_772.las	None	NAVD88 - Geoid09 (Feet)
958_774.las	None	NAVD88 - Geoid09 (Feet)
958_776.las	None	NAVD88 - Geoid09 (Feet)
958_778.las	None	NAVD88 - Geoid09 (Feet)
958_780.las	None	NAVD88 - Geoid09 (Feet)
958_782.las	None	NAVD88 - Geoid09 (Feet)
958_784.las	None	NAVD88 - Geoid09 (Feet)
958_786.las	None	NAVD88 - Geoid09 (Feet)
958_788.las	None	NAVD88 - Geoid09 (Feet)
958_790.las	None	NAVD88 - Geoid09 (Feet)
958_792.las	None	NAVD88 - Geoid09 (Feet)
958_794.las	None	NAVD88 - Geoid09 (Feet)
958_796.las	None	NAVD88 - Geoid09 (Feet)
958_798.las	None	NAVD88 - Geoid09 (Feet)
958_800.las	None	NAVD88 - Geoid09 (Feet)

2.4 Report on Datums (Tiled Data) - continued

File	EPSG Code	Vertical Datum
958_802.las	None	NAVD88 - Geoid09 (Feet)
958_804.las	None	NAVD88 - Geoid09 (Feet)
958_806.las	None	NAVD88 - Geoid09 (Feet)
958_808.las	None	NAVD88 - Geoid09 (Feet)
958_810.las	None	NAVD88 - Geoid09 (Feet)
958_812.las	None	NAVD88 - Geoid09 (Feet)
958_814.las	None	NAVD88 - Geoid09 (Feet)
958_816.las	None	NAVD88 - Geoid09 (Feet)
958_818.las	None	NAVD88 - Geoid09 (Feet)
960_702.las	None	NAVD88 - Geoid09 (Feet)
960_704.las	None	NAVD88 - Geoid09 (Feet)
960_706.las	None	NAVD88 - Geoid09 (Feet)
960_708.las	None	NAVD88 - Geoid09 (Feet)
960_710.las	None	NAVD88 - Geoid09 (Feet)
960_712.las	None	NAVD88 - Geoid09 (Feet)
960_714.las	None	NAVD88 - Geoid09 (Feet)
960_716.las	None	NAVD88 - Geoid09 (Feet)
960_718.las	None	NAVD88 - Geoid09 (Feet)
960_720.las	None	NAVD88 - Geoid09 (Feet)
960_722.las	None	NAVD88 - Geoid09 (Feet)
960_724.las	None	NAVD88 - Geoid09 (Feet)
960_726.las	None	NAVD88 - Geoid09 (Feet)
960_728.las	None	NAVD88 - Geoid09 (Feet)
960_730.las	None	NAVD88 - Geoid09 (Feet)
960_732.las	None	NAVD88 - Geoid09 (Feet)
960_734.las	None	NAVD88 - Geoid09 (Feet)
960_736.las	None	NAVD88 - Geoid09 (Feet)
960_738.las	None	NAVD88 - Geoid09 (Feet)
960_740.las	None	NAVD88 - Geoid09 (Feet)
960_742.las	None	NAVD88 - Geoid09 (Feet)
960_744.las	None	NAVD88 - Geoid09 (Feet)
960_746.las	None	NAVD88 - Geoid09 (Feet)
960_748.las	None	NAVD88 - Geoid09 (Feet)
960_750.las	None	NAVD88 - Geoid09 (Feet)
960_752.las	None	NAVD88 - Geoid09 (Feet)
960_754.las	None	NAVD88 - Geoid09 (Feet)
960_756.las	None	NAVD88 - Geoid09 (Feet)
960_758.las	None	NAVD88 - Geoid09 (Feet)
960_760.las	None	NAVD88 - Geoid09 (Feet)
960_762.las	None	NAVD88 - Geoid09 (Feet)
960_764.las	None	NAVD88 - Geoid09 (Feet)
960_766.las	None	NAVD88 - Geoid09 (Feet)
960_768.las	None	NAVD88 - Geoid09 (Feet)
960_770.las	None	NAVD88 - Geoid09 (Feet)
960_772.las	None	NAVD88 - Geoid09 (Feet)
960_774.las	None	NAVD88 - Geoid09 (Feet)
960_776.las	None	NAVD88 - Geoid09 (Feet)
960_778.las	None	NAVD88 - Geoid09 (Feet)
960_780.las	None	NAVD88 - Geoid09 (Feet)

2.4 Report on Datums (Tiled Data) - continued

File	EPSG Code	Vertical Datum
960_782.las	None	NAVD88 - Geoid09 (Feet)
960_784.las	None	NAVD88 - Geoid09 (Feet)
960_786.las	None	NAVD88 - Geoid09 (Feet)
960_788.las	None	NAVD88 - Geoid09 (Feet)
960_790.las	None	NAVD88 - Geoid09 (Feet)
960_792.las	None	NAVD88 - Geoid09 (Feet)
960_794.las	None	NAVD88 - Geoid09 (Feet)
960_796.las	None	NAVD88 - Geoid09 (Feet)
960_798.las	None	NAVD88 - Geoid09 (Feet)
960_800.las	None	NAVD88 - Geoid09 (Feet)
960_802.las	None	NAVD88 - Geoid09 (Feet)
960_804.las	None	NAVD88 - Geoid09 (Feet)
960_806.las	None	NAVD88 - Geoid09 (Feet)
960_808.las	None	NAVD88 - Geoid09 (Feet)
960_810.las	None	NAVD88 - Geoid09 (Feet)
960_812.las	None	NAVD88 - Geoid09 (Feet)
960_814.las	None	NAVD88 - Geoid09 (Feet)
960_816.las	None	NAVD88 - Geoid09 (Feet)
960_818.las	None	NAVD88 - Geoid09 (Feet)
962_702.las	None	NAVD88 - Geoid09 (Feet)
962_704.las	None	NAVD88 - Geoid09 (Feet)
962_706.las	None	NAVD88 - Geoid09 (Feet)
962_708.las	None	NAVD88 - Geoid09 (Feet)
962_710.las	None	NAVD88 - Geoid09 (Feet)
962_712.las	None	NAVD88 - Geoid09 (Feet)
962_714.las	None	NAVD88 - Geoid09 (Feet)
962_716.las	None	NAVD88 - Geoid09 (Feet)
962_718.las	None	NAVD88 - Geoid09 (Feet)
962_720.las	None	NAVD88 - Geoid09 (Feet)
962_722.las	None	NAVD88 - Geoid09 (Feet)
962_724.las	None	NAVD88 - Geoid09 (Feet)
962_726.las	None	NAVD88 - Geoid09 (Feet)
962_728.las	None	NAVD88 - Geoid09 (Feet)
962_730.las	None	NAVD88 - Geoid09 (Feet)
962_732.las	None	NAVD88 - Geoid09 (Feet)
962_734.las	None	NAVD88 - Geoid09 (Feet)
962_736.las	None	NAVD88 - Geoid09 (Feet)
962_738.las	None	NAVD88 - Geoid09 (Feet)
962_740.las	None	NAVD88 - Geoid09 (Feet)
962_742.las	None	NAVD88 - Geoid09 (Feet)
962_744.las	None	NAVD88 - Geoid09 (Feet)
962_746.las	None	NAVD88 - Geoid09 (Feet)
962_748.las	None	NAVD88 - Geoid09 (Feet)
962_750.las	None	NAVD88 - Geoid09 (Feet)
962_752.las	None	NAVD88 - Geoid09 (Feet)
962_754.las	None	NAVD88 - Geoid09 (Feet)
962_756.las	None	NAVD88 - Geoid09 (Feet)
962_758.las	None	NAVD88 - Geoid09 (Feet)
962_760.las	None	NAVD88 - Geoid09 (Feet)

2.4 Report on Datums (Tiled Data) - continued

File	EPSG Code	Vertical Datum
962_762.las	None	NAVD88 - Geoid09 (Feet)
962_764.las	None	NAVD88 - Geoid09 (Feet)
962_766.las	None	NAVD88 - Geoid09 (Feet)
962_768.las	None	NAVD88 - Geoid09 (Feet)
962_770.las	None	NAVD88 - Geoid09 (Feet)
962_772.las	None	NAVD88 - Geoid09 (Feet)
962_774.las	None	NAVD88 - Geoid09 (Feet)
962_776.las	None	NAVD88 - Geoid09 (Feet)
962_778.las	None	NAVD88 - Geoid09 (Feet)
962_780.las	None	NAVD88 - Geoid09 (Feet)
962_782.las	None	NAVD88 - Geoid09 (Feet)
962_784.las	None	NAVD88 - Geoid09 (Feet)
962_786.las	None	NAVD88 - Geoid09 (Feet)
962_788.las	None	NAVD88 - Geoid09 (Feet)
962_790.las	None	NAVD88 - Geoid09 (Feet)
962_792.las	None	NAVD88 - Geoid09 (Feet)
962_794.las	None	NAVD88 - Geoid09 (Feet)
962_796.las	None	NAVD88 - Geoid09 (Feet)
962_798.las	None	NAVD88 - Geoid09 (Feet)
962_800.las	None	NAVD88 - Geoid09 (Feet)
962_802.las	None	NAVD88 - Geoid09 (Feet)
962_804.las	None	NAVD88 - Geoid09 (Feet)
962_806.las	None	NAVD88 - Geoid09 (Feet)
962_808.las	None	NAVD88 - Geoid09 (Feet)
962_810.las	None	NAVD88 - Geoid09 (Feet)
962_812.las	None	NAVD88 - Geoid09 (Feet)
962_814.las	None	NAVD88 - Geoid09 (Feet)
962_816.las	None	NAVD88 - Geoid09 (Feet)
962_818.las	None	NAVD88 - Geoid09 (Feet)
964_702.las	None	NAVD88 - Geoid09 (Feet)
964_704.las	None	NAVD88 - Geoid09 (Feet)
964_706.las	None	NAVD88 - Geoid09 (Feet)
964_708.las	None	NAVD88 - Geoid09 (Feet)
964_710.las	None	NAVD88 - Geoid09 (Feet)
964_712.las	None	NAVD88 - Geoid09 (Feet)
964_714.las	None	NAVD88 - Geoid09 (Feet)
964_716.las	None	NAVD88 - Geoid09 (Feet)
964_718.las	None	NAVD88 - Geoid09 (Feet)
964_720.las	None	NAVD88 - Geoid09 (Feet)
964_722.las	None	NAVD88 - Geoid09 (Feet)
964_724.las	None	NAVD88 - Geoid09 (Feet)
964_726.las	None	NAVD88 - Geoid09 (Feet)
964_728.las	None	NAVD88 - Geoid09 (Feet)
964_730.las	None	NAVD88 - Geoid09 (Feet)
964_732.las	None	NAVD88 - Geoid09 (Feet)
964_734.las	None	NAVD88 - Geoid09 (Feet)
964_736.las	None	NAVD88 - Geoid09 (Feet)
964_738.las	None	NAVD88 - Geoid09 (Feet)
964_740.las	None	NAVD88 - Geoid09 (Feet)

2.4 Report on Datums (Tiled Data) - continued

File	EPSG Code	Vertical Datum
964_742.las	None	NAVD88 - Geoid09 (Feet)
964_744.las	None	NAVD88 - Geoid09 (Feet)
964_746.las	None	NAVD88 - Geoid09 (Feet)
964_748.las	None	NAVD88 - Geoid09 (Feet)
964_750.las	None	NAVD88 - Geoid09 (Feet)
964_752.las	None	NAVD88 - Geoid09 (Feet)
964_754.las	None	NAVD88 - Geoid09 (Feet)
964_756.las	None	NAVD88 - Geoid09 (Feet)
964_758.las	None	NAVD88 - Geoid09 (Feet)
964_760.las	None	NAVD88 - Geoid09 (Feet)
964_762.las	None	NAVD88 - Geoid09 (Feet)
964_764.las	None	NAVD88 - Geoid09 (Feet)
964_766.las	None	NAVD88 - Geoid09 (Feet)
964_768.las	None	NAVD88 - Geoid09 (Feet)
964_770.las	None	NAVD88 - Geoid09 (Feet)
964_772.las	None	NAVD88 - Geoid09 (Feet)
964_774.las	None	NAVD88 - Geoid09 (Feet)
964_776.las	None	NAVD88 - Geoid09 (Feet)
964_778.las	None	NAVD88 - Geoid09 (Feet)
964_780.las	None	NAVD88 - Geoid09 (Feet)
964_782.las	None	NAVD88 - Geoid09 (Feet)
964_784.las	None	NAVD88 - Geoid09 (Feet)
964_786.las	None	NAVD88 - Geoid09 (Feet)
964_788.las	None	NAVD88 - Geoid09 (Feet)
964_790.las	None	NAVD88 - Geoid09 (Feet)
964_792.las	None	NAVD88 - Geoid09 (Feet)
964_794.las	None	NAVD88 - Geoid09 (Feet)
964_796.las	None	NAVD88 - Geoid09 (Feet)
964_798.las	None	NAVD88 - Geoid09 (Feet)
964_800.las	None	NAVD88 - Geoid09 (Feet)
964_802.las	None	NAVD88 - Geoid09 (Feet)
964_804.las	None	NAVD88 - Geoid09 (Feet)
964_806.las	None	NAVD88 - Geoid09 (Feet)
964_808.las	None	NAVD88 - Geoid09 (Feet)
964_810.las	None	NAVD88 - Geoid09 (Feet)
964_812.las	None	NAVD88 - Geoid09 (Feet)
964_814.las	None	NAVD88 - Geoid09 (Feet)
964_816.las	None	NAVD88 - Geoid09 (Feet)
964_818.las	None	NAVD88 - Geoid09 (Feet)
966_702.las	None	NAVD88 - Geoid09 (Feet)
966_704.las	None	NAVD88 - Geoid09 (Feet)
966_706.las	None	NAVD88 - Geoid09 (Feet)
966_708.las	None	NAVD88 - Geoid09 (Feet)
966_710.las	None	NAVD88 - Geoid09 (Feet)
966_712.las	None	NAVD88 - Geoid09 (Feet)
966_714.las	None	NAVD88 - Geoid09 (Feet)
966_716.las	None	NAVD88 - Geoid09 (Feet)
966_718.las	None	NAVD88 - Geoid09 (Feet)
966_720.las	None	NAVD88 - Geoid09 (Feet)

2.4 Report on Datums (Tiled Data) - continued

File	EPSG Code	Vertical Datum
966_722.las	None	NAVD88 - Geoid09 (Feet)
966_724.las	None	NAVD88 - Geoid09 (Feet)
966_726.las	None	NAVD88 - Geoid09 (Feet)
966_728.las	None	NAVD88 - Geoid09 (Feet)
966_730.las	None	NAVD88 - Geoid09 (Feet)
966_732.las	None	NAVD88 - Geoid09 (Feet)
966_734.las	None	NAVD88 - Geoid09 (Feet)
966_736.las	None	NAVD88 - Geoid09 (Feet)
966_738.las	None	NAVD88 - Geoid09 (Feet)
966_740.las	None	NAVD88 - Geoid09 (Feet)
966_742.las	None	NAVD88 - Geoid09 (Feet)
966_744.las	None	NAVD88 - Geoid09 (Feet)
966_746.las	None	NAVD88 - Geoid09 (Feet)
966_748.las	None	NAVD88 - Geoid09 (Feet)
966_750.las	None	NAVD88 - Geoid09 (Feet)
966_752.las	None	NAVD88 - Geoid09 (Feet)
966_754.las	None	NAVD88 - Geoid09 (Feet)
966_756.las	None	NAVD88 - Geoid09 (Feet)
966_758.las	None	NAVD88 - Geoid09 (Feet)
966_760.las	None	NAVD88 - Geoid09 (Feet)
966_762.las	None	NAVD88 - Geoid09 (Feet)
966_764.las	None	NAVD88 - Geoid09 (Feet)
966_766.las	None	NAVD88 - Geoid09 (Feet)
966_768.las	None	NAVD88 - Geoid09 (Feet)
966_770.las	None	NAVD88 - Geoid09 (Feet)
966_772.las	None	NAVD88 - Geoid09 (Feet)
966_774.las	None	NAVD88 - Geoid09 (Feet)
966_776.las	None	NAVD88 - Geoid09 (Feet)
966_778.las	None	NAVD88 - Geoid09 (Feet)
966_780.las	None	NAVD88 - Geoid09 (Feet)
966_782.las	None	NAVD88 - Geoid09 (Feet)
966_784.las	None	NAVD88 - Geoid09 (Feet)
966_786.las	None	NAVD88 - Geoid09 (Feet)
966_788.las	None	NAVD88 - Geoid09 (Feet)
966_790.las	None	NAVD88 - Geoid09 (Feet)
966_792.las	None	NAVD88 - Geoid09 (Feet)
966_794.las	None	NAVD88 - Geoid09 (Feet)
966_796.las	None	NAVD88 - Geoid09 (Feet)
966_798.las	None	NAVD88 - Geoid09 (Feet)
966_800.las	None	NAVD88 - Geoid09 (Feet)
966_802.las	None	NAVD88 - Geoid09 (Feet)
966_804.las	None	NAVD88 - Geoid09 (Feet)
966_806.las	None	NAVD88 - Geoid09 (Feet)
966_808.las	None	NAVD88 - Geoid09 (Feet)
966_810.las	None	NAVD88 - Geoid09 (Feet)
966_812.las	None	NAVD88 - Geoid09 (Feet)
966_814.las	None	NAVD88 - Geoid09 (Feet)
966_816.las	None	NAVD88 - Geoid09 (Feet)
966_818.las	None	NAVD88 - Geoid09 (Feet)

2.4 Report on Datums (Tiled Data) - continued

File	EPSG Code	Vertical Datum
968_702.las	None	NAVD88 - Geoid09 (Feet)
968_704.las	None	NAVD88 - Geoid09 (Feet)
968_706.las	None	NAVD88 - Geoid09 (Feet)
968_708.las	None	NAVD88 - Geoid09 (Feet)
968_710.las	None	NAVD88 - Geoid09 (Feet)
968_712.las	None	NAVD88 - Geoid09 (Feet)
968_714.las	None	NAVD88 - Geoid09 (Feet)
968_716.las	None	NAVD88 - Geoid09 (Feet)
968_718.las	None	NAVD88 - Geoid09 (Feet)
968_720.las	None	NAVD88 - Geoid09 (Feet)
968_722.las	None	NAVD88 - Geoid09 (Feet)
968_724.las	None	NAVD88 - Geoid09 (Feet)
968_726.las	None	NAVD88 - Geoid09 (Feet)
968_728.las	None	NAVD88 - Geoid09 (Feet)
968_730.las	None	NAVD88 - Geoid09 (Feet)
968_732.las	None	NAVD88 - Geoid09 (Feet)
968_734.las	None	NAVD88 - Geoid09 (Feet)
968_736.las	None	NAVD88 - Geoid09 (Feet)
968_738.las	None	NAVD88 - Geoid09 (Feet)
968_740.las	None	NAVD88 - Geoid09 (Feet)
968_742.las	None	NAVD88 - Geoid09 (Feet)
968_744.las	None	NAVD88 - Geoid09 (Feet)
968_746.las	None	NAVD88 - Geoid09 (Feet)
968_748.las	None	NAVD88 - Geoid09 (Feet)
968_750.las	None	NAVD88 - Geoid09 (Feet)
968_752.las	None	NAVD88 - Geoid09 (Feet)
968_754.las	None	NAVD88 - Geoid09 (Feet)
968_756.las	None	NAVD88 - Geoid09 (Feet)
968_758.las	None	NAVD88 - Geoid09 (Feet)
968_760.las	None	NAVD88 - Geoid09 (Feet)
968_762.las	None	NAVD88 - Geoid09 (Feet)
968_764.las	None	NAVD88 - Geoid09 (Feet)
968_766.las	None	NAVD88 - Geoid09 (Feet)
968_768.las	None	NAVD88 - Geoid09 (Feet)
968_770.las	None	NAVD88 - Geoid09 (Feet)
968_772.las	None	NAVD88 - Geoid09 (Feet)
968_774.las	None	NAVD88 - Geoid09 (Feet)
968_776.las	None	NAVD88 - Geoid09 (Feet)
968_778.las	None	NAVD88 - Geoid09 (Feet)
968_780.las	None	NAVD88 - Geoid09 (Feet)
968_782.las	None	NAVD88 - Geoid09 (Feet)
968_784.las	None	NAVD88 - Geoid09 (Feet)
968_786.las	None	NAVD88 - Geoid09 (Feet)
968_788.las	None	NAVD88 - Geoid09 (Feet)
968_790.las	None	NAVD88 - Geoid09 (Feet)
968_792.las	None	NAVD88 - Geoid09 (Feet)
968_794.las	None	NAVD88 - Geoid09 (Feet)
968_796.las	None	NAVD88 - Geoid09 (Feet)
968_798.las	None	NAVD88 - Geoid09 (Feet)

2.4 Report on Datums (Tiled Data) - continued

File	EPSG Code	Vertical Datum
968_800.las	None	NAVD88 - Geoid09 (Feet)
968_802.las	None	NAVD88 - Geoid09 (Feet)
968_804.las	None	NAVD88 - Geoid09 (Feet)
968_806.las	None	NAVD88 - Geoid09 (Feet)
968_808.las	None	NAVD88 - Geoid09 (Feet)
968_810.las	None	NAVD88 - Geoid09 (Feet)
968_812.las	None	NAVD88 - Geoid09 (Feet)
968_814.las	None	NAVD88 - Geoid09 (Feet)
968_816.las	None	NAVD88 - Geoid09 (Feet)
968_818.las	None	NAVD88 - Geoid09 (Feet)
970_702.las	None	NAVD88 - Geoid09 (Feet)
970_704.las	None	NAVD88 - Geoid09 (Feet)
970_706.las	None	NAVD88 - Geoid09 (Feet)
970_708.las	None	NAVD88 - Geoid09 (Feet)
970_710.las	None	NAVD88 - Geoid09 (Feet)
970_712.las	None	NAVD88 - Geoid09 (Feet)
970_714.las	None	NAVD88 - Geoid09 (Feet)
970_716.las	None	NAVD88 - Geoid09 (Feet)
970_718.las	None	NAVD88 - Geoid09 (Feet)
970_720.las	None	NAVD88 - Geoid09 (Feet)
970_722.las	None	NAVD88 - Geoid09 (Feet)
970_724.las	None	NAVD88 - Geoid09 (Feet)
970_726.las	None	NAVD88 - Geoid09 (Feet)
970_728.las	None	NAVD88 - Geoid09 (Feet)
970_730.las	None	NAVD88 - Geoid09 (Feet)
970_732.las	None	NAVD88 - Geoid09 (Feet)
970_734.las	None	NAVD88 - Geoid09 (Feet)
970_736.las	None	NAVD88 - Geoid09 (Feet)
970_738.las	None	NAVD88 - Geoid09 (Feet)
970_740.las	None	NAVD88 - Geoid09 (Feet)
970_742.las	None	NAVD88 - Geoid09 (Feet)
970_744.las	None	NAVD88 - Geoid09 (Feet)
970_746.las	None	NAVD88 - Geoid09 (Feet)
970_748.las	None	NAVD88 - Geoid09 (Feet)
970_750.las	None	NAVD88 - Geoid09 (Feet)
970_752.las	None	NAVD88 - Geoid09 (Feet)
970_754.las	None	NAVD88 - Geoid09 (Feet)
970_756.las	None	NAVD88 - Geoid09 (Feet)
970_758.las	None	NAVD88 - Geoid09 (Feet)
970_760.las	None	NAVD88 - Geoid09 (Feet)
970_762.las	None	NAVD88 - Geoid09 (Feet)
970_764.las	None	NAVD88 - Geoid09 (Feet)
970_766.las	None	NAVD88 - Geoid09 (Feet)
970_768.las	None	NAVD88 - Geoid09 (Feet)
970_770.las	None	NAVD88 - Geoid09 (Feet)
970_772.las	None	NAVD88 - Geoid09 (Feet)
970_774.las	None	NAVD88 - Geoid09 (Feet)
970_776.las	None	NAVD88 - Geoid09 (Feet)
970_778.las	None	NAVD88 - Geoid09 (Feet)

2.4 Report on Datums (Tiled Data) - continued

File	EPSG Code	Vertical Datum
970_780.las	None	NAVD88 - Geoid09 (Feet)
970_782.las	None	NAVD88 - Geoid09 (Feet)
970_784.las	None	NAVD88 - Geoid09 (Feet)
970_786.las	None	NAVD88 - Geoid09 (Feet)
970_788.las	None	NAVD88 - Geoid09 (Feet)
970_790.las	None	NAVD88 - Geoid09 (Feet)
970_792.las	None	NAVD88 - Geoid09 (Feet)
970_794.las	None	NAVD88 - Geoid09 (Feet)
970_796.las	None	NAVD88 - Geoid09 (Feet)
970_798.las	None	NAVD88 - Geoid09 (Feet)
970_800.las	None	NAVD88 - Geoid09 (Feet)
970_802.las	None	NAVD88 - Geoid09 (Feet)
970_804.las	None	NAVD88 - Geoid09 (Feet)
970_806.las	None	NAVD88 - Geoid09 (Feet)
970_808.las	None	NAVD88 - Geoid09 (Feet)
970_810.las	None	NAVD88 - Geoid09 (Feet)
970_812.las	None	NAVD88 - Geoid09 (Feet)
970_814.las	None	NAVD88 - Geoid09 (Feet)
970_816.las	None	NAVD88 - Geoid09 (Feet)
970_818.las	None	NAVD88 - Geoid09 (Feet)
972_702.las	None	NAVD88 - Geoid09 (Feet)
972_704.las	None	NAVD88 - Geoid09 (Feet)
972_706.las	None	NAVD88 - Geoid09 (Feet)
972_708.las	None	NAVD88 - Geoid09 (Feet)
972_710.las	None	NAVD88 - Geoid09 (Feet)
972_712.las	None	NAVD88 - Geoid09 (Feet)
972_714.las	None	NAVD88 - Geoid09 (Feet)
972_716.las	None	NAVD88 - Geoid09 (Feet)
972_718.las	None	NAVD88 - Geoid09 (Feet)
972_720.las	None	NAVD88 - Geoid09 (Feet)
972_722.las	None	NAVD88 - Geoid09 (Feet)
972_724.las	None	NAVD88 - Geoid09 (Feet)
972_726.las	None	NAVD88 - Geoid09 (Feet)
972_728.las	None	NAVD88 - Geoid09 (Feet)
972_730.las	None	NAVD88 - Geoid09 (Feet)
972_732.las	None	NAVD88 - Geoid09 (Feet)
972_734.las	None	NAVD88 - Geoid09 (Feet)
972_736.las	None	NAVD88 - Geoid09 (Feet)
972_738.las	None	NAVD88 - Geoid09 (Feet)
972_740.las	None	NAVD88 - Geoid09 (Feet)
972_742.las	None	NAVD88 - Geoid09 (Feet)
972_744.las	None	NAVD88 - Geoid09 (Feet)
972_746.las	None	NAVD88 - Geoid09 (Feet)
972_748.las	None	NAVD88 - Geoid09 (Feet)
972_750.las	None	NAVD88 - Geoid09 (Feet)
972_752.las	None	NAVD88 - Geoid09 (Feet)
972_754.las	None	NAVD88 - Geoid09 (Feet)
972_756.las	None	NAVD88 - Geoid09 (Feet)
972_758.las	None	NAVD88 - Geoid09 (Feet)

2.4 Report on Datums (Tiled Data) - continued

File	EPSG Code	Vertical Datum
972_760.las	None	NAVD88 - Geoid09 (Feet)
972_762.las	None	NAVD88 - Geoid09 (Feet)
972_764.las	None	NAVD88 - Geoid09 (Feet)
972_766.las	None	NAVD88 - Geoid09 (Feet)
972_768.las	None	NAVD88 - Geoid09 (Feet)
972_770.las	None	NAVD88 - Geoid09 (Feet)
972_772.las	None	NAVD88 - Geoid09 (Feet)
972_774.las	None	NAVD88 - Geoid09 (Feet)
972_776.las	None	NAVD88 - Geoid09 (Feet)
972_778.las	None	NAVD88 - Geoid09 (Feet)
972_780.las	None	NAVD88 - Geoid09 (Feet)
972_782.las	None	NAVD88 - Geoid09 (Feet)
972_784.las	None	NAVD88 - Geoid09 (Feet)
972_786.las	None	NAVD88 - Geoid09 (Feet)
972_788.las	None	NAVD88 - Geoid09 (Feet)
972_790.las	None	NAVD88 - Geoid09 (Feet)
972_792.las	None	NAVD88 - Geoid09 (Feet)
972_794.las	None	NAVD88 - Geoid09 (Feet)
972_796.las	None	NAVD88 - Geoid09 (Feet)
972_798.las	None	NAVD88 - Geoid09 (Feet)
972_800.las	None	NAVD88 - Geoid09 (Feet)
972_802.las	None	NAVD88 - Geoid09 (Feet)
972_804.las	None	NAVD88 - Geoid09 (Feet)
972_806.las	None	NAVD88 - Geoid09 (Feet)
972_808.las	None	NAVD88 - Geoid09 (Feet)
972_810.las	None	NAVD88 - Geoid09 (Feet)
972_812.las	None	NAVD88 - Geoid09 (Feet)
972_814.las	None	NAVD88 - Geoid09 (Feet)
972_816.las	None	NAVD88 - Geoid09 (Feet)
972_818.las	None	NAVD88 - Geoid09 (Feet)
974_702.las	None	NAVD88 - Geoid09 (Feet)
974_704.las	None	NAVD88 - Geoid09 (Feet)
974_706.las	None	NAVD88 - Geoid09 (Feet)
974_708.las	None	NAVD88 - Geoid09 (Feet)
974_710.las	None	NAVD88 - Geoid09 (Feet)
974_712.las	None	NAVD88 - Geoid09 (Feet)
974_714.las	None	NAVD88 - Geoid09 (Feet)
974_716.las	None	NAVD88 - Geoid09 (Feet)
974_718.las	None	NAVD88 - Geoid09 (Feet)
974_720.las	None	NAVD88 - Geoid09 (Feet)
974_722.las	None	NAVD88 - Geoid09 (Feet)
974_724.las	None	NAVD88 - Geoid09 (Feet)
974_726.las	None	NAVD88 - Geoid09 (Feet)
974_728.las	None	NAVD88 - Geoid09 (Feet)
974_730.las	None	NAVD88 - Geoid09 (Feet)
974_732.las	None	NAVD88 - Geoid09 (Feet)
974_734.las	None	NAVD88 - Geoid09 (Feet)
974_736.las	None	NAVD88 - Geoid09 (Feet)
974_738.las	None	NAVD88 - Geoid09 (Feet)

2.4 Report on Datums (Tiled Data) - continued

File	EPSG Code	Vertical Datum
974_740.las	None	NAVD88 - Geoid09 (Feet)
974_742.las	None	NAVD88 - Geoid09 (Feet)
974_744.las	None	NAVD88 - Geoid09 (Feet)
974_746.las	None	NAVD88 - Geoid09 (Feet)
974_748.las	None	NAVD88 - Geoid09 (Feet)
974_750.las	None	NAVD88 - Geoid09 (Feet)
974_752.las	None	NAVD88 - Geoid09 (Feet)
974_754.las	None	NAVD88 - Geoid09 (Feet)
974_756.las	None	NAVD88 - Geoid09 (Feet)
974_758.las	None	NAVD88 - Geoid09 (Feet)
974_760.las	None	NAVD88 - Geoid09 (Feet)
974_762.las	None	NAVD88 - Geoid09 (Feet)
974_764.las	None	NAVD88 - Geoid09 (Feet)
974_766.las	None	NAVD88 - Geoid09 (Feet)
974_768.las	None	NAVD88 - Geoid09 (Feet)
974_770.las	None	NAVD88 - Geoid09 (Feet)
974_772.las	None	NAVD88 - Geoid09 (Feet)
974_774.las	None	NAVD88 - Geoid09 (Feet)
974_776.las	None	NAVD88 - Geoid09 (Feet)
974_778.las	None	NAVD88 - Geoid09 (Feet)
974_780.las	None	NAVD88 - Geoid09 (Feet)
974_782.las	None	NAVD88 - Geoid09 (Feet)
974_784.las	None	NAVD88 - Geoid09 (Feet)
974_786.las	None	NAVD88 - Geoid09 (Feet)
974_788.las	None	NAVD88 - Geoid09 (Feet)
974_790.las	None	NAVD88 - Geoid09 (Feet)
974_792.las	None	NAVD88 - Geoid09 (Feet)
974_794.las	None	NAVD88 - Geoid09 (Feet)
974_796.las	None	NAVD88 - Geoid09 (Feet)
974_798.las	None	NAVD88 - Geoid09 (Feet)
974_800.las	None	NAVD88 - Geoid09 (Feet)
974_802.las	None	NAVD88 - Geoid09 (Feet)
974_804.las	None	NAVD88 - Geoid09 (Feet)
974_806.las	None	NAVD88 - Geoid09 (Feet)
974_808.las	None	NAVD88 - Geoid09 (Feet)
974_810.las	None	NAVD88 - Geoid09 (Feet)
974_812.las	None	NAVD88 - Geoid09 (Feet)
974_814.las	None	NAVD88 - Geoid09 (Feet)
974_816.las	None	NAVD88 - Geoid09 (Feet)
974_818.las	None	NAVD88 - Geoid09 (Feet)
976_702.las	None	NAVD88 - Geoid09 (Feet)
976_704.las	None	NAVD88 - Geoid09 (Feet)
976_706.las	None	NAVD88 - Geoid09 (Feet)
976_708.las	None	NAVD88 - Geoid09 (Feet)
976_710.las	None	NAVD88 - Geoid09 (Feet)
976_712.las	None	NAVD88 - Geoid09 (Feet)
976_714.las	None	NAVD88 - Geoid09 (Feet)
976_716.las	None	NAVD88 - Geoid09 (Feet)
976_718.las	None	NAVD88 - Geoid09 (Feet)

2.4 Report on Datums (Tiled Data) - continued

File	EPSG Code	Vertical Datum
976_720.las	None	NAVD88 - Geoid09 (Feet)
976_722.las	None	NAVD88 - Geoid09 (Feet)
976_724.las	None	NAVD88 - Geoid09 (Feet)
976_726.las	None	NAVD88 - Geoid09 (Feet)
976_728.las	None	NAVD88 - Geoid09 (Feet)
976_730.las	None	NAVD88 - Geoid09 (Feet)
976_732.las	None	NAVD88 - Geoid09 (Feet)
976_734.las	None	NAVD88 - Geoid09 (Feet)
976_736.las	None	NAVD88 - Geoid09 (Feet)
976_738.las	None	NAVD88 - Geoid09 (Feet)
976_740.las	None	NAVD88 - Geoid09 (Feet)
976_742.las	None	NAVD88 - Geoid09 (Feet)
976_744.las	None	NAVD88 - Geoid09 (Feet)
976_746.las	None	NAVD88 - Geoid09 (Feet)
976_748.las	None	NAVD88 - Geoid09 (Feet)
976_750.las	None	NAVD88 - Geoid09 (Feet)
976_752.las	None	NAVD88 - Geoid09 (Feet)
976_754.las	None	NAVD88 - Geoid09 (Feet)
976_756.las	None	NAVD88 - Geoid09 (Feet)
976_758.las	None	NAVD88 - Geoid09 (Feet)
976_760.las	None	NAVD88 - Geoid09 (Feet)
976_762.las	None	NAVD88 - Geoid09 (Feet)
976_764.las	None	NAVD88 - Geoid09 (Feet)
976_766.las	None	NAVD88 - Geoid09 (Feet)
976_768.las	None	NAVD88 - Geoid09 (Feet)
976_770.las	None	NAVD88 - Geoid09 (Feet)
976_772.las	None	NAVD88 - Geoid09 (Feet)
976_774.las	None	NAVD88 - Geoid09 (Feet)
976_776.las	None	NAVD88 - Geoid09 (Feet)
976_778.las	None	NAVD88 - Geoid09 (Feet)
976_780.las	None	NAVD88 - Geoid09 (Feet)
976_782.las	None	NAVD88 - Geoid09 (Feet)
976_784.las	None	NAVD88 - Geoid09 (Feet)
976_786.las	None	NAVD88 - Geoid09 (Feet)
976_788.las	None	NAVD88 - Geoid09 (Feet)
976_790.las	None	NAVD88 - Geoid09 (Feet)
976_792.las	None	NAVD88 - Geoid09 (Feet)
976_794.las	None	NAVD88 - Geoid09 (Feet)
976_796.las	None	NAVD88 - Geoid09 (Feet)
976_798.las	None	NAVD88 - Geoid09 (Feet)
976_800.las	None	NAVD88 - Geoid09 (Feet)
976_802.las	None	NAVD88 - Geoid09 (Feet)
976_804.las	None	NAVD88 - Geoid09 (Feet)
976_806.las	None	NAVD88 - Geoid09 (Feet)
976_808.las	None	NAVD88 - Geoid09 (Feet)
976_810.las	None	NAVD88 - Geoid09 (Feet)
976_812.las	None	NAVD88 - Geoid09 (Feet)
976_814.las	None	NAVD88 - Geoid09 (Feet)
976_816.las	None	NAVD88 - Geoid09 (Feet)

2.4 Report on Datums (Tiled Data) - continued

File	EPSG Code	Vertical Datum
976_818.las	None	NAVD88 - Geoid09 (Feet)
978_702.las	None	NAVD88 - Geoid09 (Feet)
978_704.las	None	NAVD88 - Geoid09 (Feet)
978_706.las	None	NAVD88 - Geoid09 (Feet)
978_708.las	None	NAVD88 - Geoid09 (Feet)
978_710.las	None	NAVD88 - Geoid09 (Feet)
978_712.las	None	NAVD88 - Geoid09 (Feet)
978_714.las	None	NAVD88 - Geoid09 (Feet)
978_716.las	None	NAVD88 - Geoid09 (Feet)
978_718.las	None	NAVD88 - Geoid09 (Feet)
978_720.las	None	NAVD88 - Geoid09 (Feet)
978_722.las	None	NAVD88 - Geoid09 (Feet)
978_724.las	None	NAVD88 - Geoid09 (Feet)
978_726.las	None	NAVD88 - Geoid09 (Feet)
978_728.las	None	NAVD88 - Geoid09 (Feet)
978_730.las	None	NAVD88 - Geoid09 (Feet)
978_732.las	None	NAVD88 - Geoid09 (Feet)
978_734.las	None	NAVD88 - Geoid09 (Feet)
978_736.las	None	NAVD88 - Geoid09 (Feet)
978_738.las	None	NAVD88 - Geoid09 (Feet)
978_740.las	None	NAVD88 - Geoid09 (Feet)
978_742.las	None	NAVD88 - Geoid09 (Feet)
978_744.las	None	NAVD88 - Geoid09 (Feet)
978_746.las	None	NAVD88 - Geoid09 (Feet)
978_748.las	None	NAVD88 - Geoid09 (Feet)
978_750.las	None	NAVD88 - Geoid09 (Feet)
978_752.las	None	NAVD88 - Geoid09 (Feet)
978_754.las	None	NAVD88 - Geoid09 (Feet)
978_756.las	None	NAVD88 - Geoid09 (Feet)
978_758.las	None	NAVD88 - Geoid09 (Feet)
978_760.las	None	NAVD88 - Geoid09 (Feet)
978_762.las	None	NAVD88 - Geoid09 (Feet)
978_764.las	None	NAVD88 - Geoid09 (Feet)
978_766.las	None	NAVD88 - Geoid09 (Feet)
978_768.las	None	NAVD88 - Geoid09 (Feet)
978_770.las	None	NAVD88 - Geoid09 (Feet)
978_772.las	None	NAVD88 - Geoid09 (Feet)
978_774.las	None	NAVD88 - Geoid09 (Feet)
978_776.las	None	NAVD88 - Geoid09 (Feet)
978_778.las	None	NAVD88 - Geoid09 (Feet)
978_780.las	None	NAVD88 - Geoid09 (Feet)
978_782.las	None	NAVD88 - Geoid09 (Feet)
978_784.las	None	NAVD88 - Geoid09 (Feet)
978_786.las	None	NAVD88 - Geoid09 (Feet)
978_788.las	None	NAVD88 - Geoid09 (Feet)
978_790.las	None	NAVD88 - Geoid09 (Feet)
978_792.las	None	NAVD88 - Geoid09 (Feet)
978_794.las	None	NAVD88 - Geoid09 (Feet)
978_796.las	None	NAVD88 - Geoid09 (Feet)

2.4 Report on Datums (Tiled Data) - continued

File	EPSG Code	Vertical Datum
978_798.las	None	NAVD88 - Geoid09 (Feet)
978_800.las	None	NAVD88 - Geoid09 (Feet)
978_802.las	None	NAVD88 - Geoid09 (Feet)
978_804.las	None	NAVD88 - Geoid09 (Feet)
978_806.las	None	NAVD88 - Geoid09 (Feet)
978_808.las	None	NAVD88 - Geoid09 (Feet)
978_810.las	None	NAVD88 - Geoid09 (Feet)
978_812.las	None	NAVD88 - Geoid09 (Feet)
978_814.las	None	NAVD88 - Geoid09 (Feet)
978_816.las	None	NAVD88 - Geoid09 (Feet)
978_818.las	None	NAVD88 - Geoid09 (Feet)
980_702.las	None	NAVD88 - Geoid09 (Feet)
980_704.las	None	NAVD88 - Geoid09 (Feet)
980_706.las	None	NAVD88 - Geoid09 (Feet)
980_708.las	None	NAVD88 - Geoid09 (Feet)
980_710.las	None	NAVD88 - Geoid09 (Feet)
980_712.las	None	NAVD88 - Geoid09 (Feet)
980_714.las	None	NAVD88 - Geoid09 (Feet)
980_716.las	None	NAVD88 - Geoid09 (Feet)
980_718.las	None	NAVD88 - Geoid09 (Feet)
980_720.las	None	NAVD88 - Geoid09 (Feet)
980_722.las	None	NAVD88 - Geoid09 (Feet)
980_724.las	None	NAVD88 - Geoid09 (Feet)
980_726.las	None	NAVD88 - Geoid09 (Feet)
980_728.las	None	NAVD88 - Geoid09 (Feet)
980_730.las	None	NAVD88 - Geoid09 (Feet)
980_732.las	None	NAVD88 - Geoid09 (Feet)
980_734.las	None	NAVD88 - Geoid09 (Feet)
980_736.las	None	NAVD88 - Geoid09 (Feet)
980_738.las	None	NAVD88 - Geoid09 (Feet)
980_740.las	None	NAVD88 - Geoid09 (Feet)
980_742.las	None	NAVD88 - Geoid09 (Feet)
980_744.las	None	NAVD88 - Geoid09 (Feet)
980_746.las	None	NAVD88 - Geoid09 (Feet)
980_748.las	None	NAVD88 - Geoid09 (Feet)
980_750.las	None	NAVD88 - Geoid09 (Feet)
980_752.las	None	NAVD88 - Geoid09 (Feet)
980_754.las	None	NAVD88 - Geoid09 (Feet)
980_756.las	None	NAVD88 - Geoid09 (Feet)
980_758.las	None	NAVD88 - Geoid09 (Feet)
980_760.las	None	NAVD88 - Geoid09 (Feet)
980_762.las	None	NAVD88 - Geoid09 (Feet)
980_764.las	None	NAVD88 - Geoid09 (Feet)
980_766.las	None	NAVD88 - Geoid09 (Feet)
980_768.las	None	NAVD88 - Geoid09 (Feet)
980_770.las	None	NAVD88 - Geoid09 (Feet)
980_772.las	None	NAVD88 - Geoid09 (Feet)
980_774.las	None	NAVD88 - Geoid09 (Feet)
980_776.las	None	NAVD88 - Geoid09 (Feet)

2.4 Report on Datums (Tiled Data) - continued

File	EPSG Code	Vertical Datum
980_778.las	None	NAVD88 - Geoid09 (Feet)
980_780.las	None	NAVD88 - Geoid09 (Feet)
980_782.las	None	NAVD88 - Geoid09 (Feet)
980_784.las	None	NAVD88 - Geoid09 (Feet)
980_786.las	None	NAVD88 - Geoid09 (Feet)
980_788.las	None	NAVD88 - Geoid09 (Feet)
980_790.las	None	NAVD88 - Geoid09 (Feet)
980_792.las	None	NAVD88 - Geoid09 (Feet)
980_794.las	None	NAVD88 - Geoid09 (Feet)
980_796.las	None	NAVD88 - Geoid09 (Feet)
982_702.las	None	NAVD88 - Geoid09 (Feet)
982_704.las	None	NAVD88 - Geoid09 (Feet)
982_706.las	None	NAVD88 - Geoid09 (Feet)
982_708.las	None	NAVD88 - Geoid09 (Feet)
982_710.las	None	NAVD88 - Geoid09 (Feet)
982_712.las	None	NAVD88 - Geoid09 (Feet)
982_714.las	None	NAVD88 - Geoid09 (Feet)
982_716.las	None	NAVD88 - Geoid09 (Feet)
982_718.las	None	NAVD88 - Geoid09 (Feet)
982_720.las	None	NAVD88 - Geoid09 (Feet)
982_722.las	None	NAVD88 - Geoid09 (Feet)
982_724.las	None	NAVD88 - Geoid09 (Feet)
982_726.las	None	NAVD88 - Geoid09 (Feet)
982_728.las	None	NAVD88 - Geoid09 (Feet)
982_730.las	None	NAVD88 - Geoid09 (Feet)
982_732.las	None	NAVD88 - Geoid09 (Feet)
982_734.las	None	NAVD88 - Geoid09 (Feet)
982_736.las	None	NAVD88 - Geoid09 (Feet)
982_738.las	None	NAVD88 - Geoid09 (Feet)
982_740.las	None	NAVD88 - Geoid09 (Feet)
982_742.las	None	NAVD88 - Geoid09 (Feet)
982_744.las	None	NAVD88 - Geoid09 (Feet)
982_746.las	None	NAVD88 - Geoid09 (Feet)
982_748.las	None	NAVD88 - Geoid09 (Feet)
982_750.las	None	NAVD88 - Geoid09 (Feet)
982_752.las	None	NAVD88 - Geoid09 (Feet)
982_754.las	None	NAVD88 - Geoid09 (Feet)
982_756.las	None	NAVD88 - Geoid09 (Feet)
982_758.las	None	NAVD88 - Geoid09 (Feet)
982_760.las	None	NAVD88 - Geoid09 (Feet)
982_762.las	None	NAVD88 - Geoid09 (Feet)
982_764.las	None	NAVD88 - Geoid09 (Feet)
982_766.las	None	NAVD88 - Geoid09 (Feet)
982_768.las	None	NAVD88 - Geoid09 (Feet)
982_770.las	None	NAVD88 - Geoid09 (Feet)
982_772.las	None	NAVD88 - Geoid09 (Feet)
982_774.las	None	NAVD88 - Geoid09 (Feet)
982_776.las	None	NAVD88 - Geoid09 (Feet)
982_778.las	None	NAVD88 - Geoid09 (Feet)

2.4 Report on Datums (Tiled Data) - continued

File	EPSG Code	Vertical Datum
982_780.las	None	NAVD88 - Geoid09 (Feet)
982_782.las	None	NAVD88 - Geoid09 (Feet)
982_784.las	None	NAVD88 - Geoid09 (Feet)
982_786.las	None	NAVD88 - Geoid09 (Feet)
982_788.las	None	NAVD88 - Geoid09 (Feet)
982_790.las	None	NAVD88 - Geoid09 (Feet)
982_792.las	None	NAVD88 - Geoid09 (Feet)
982_794.las	None	NAVD88 - Geoid09 (Feet)
982_796.las	None	NAVD88 - Geoid09 (Feet)
984_702.las	None	NAVD88 - Geoid09 (Feet)
984_704.las	None	NAVD88 - Geoid09 (Feet)
984_706.las	None	NAVD88 - Geoid09 (Feet)
984_708.las	None	NAVD88 - Geoid09 (Feet)
984_710.las	None	NAVD88 - Geoid09 (Feet)
984_712.las	None	NAVD88 - Geoid09 (Feet)
984_714.las	None	NAVD88 - Geoid09 (Feet)
984_716.las	None	NAVD88 - Geoid09 (Feet)
984_718.las	None	NAVD88 - Geoid09 (Feet)
984_720.las	None	NAVD88 - Geoid09 (Feet)
984_722.las	None	NAVD88 - Geoid09 (Feet)
984_724.las	None	NAVD88 - Geoid09 (Feet)
984_726.las	None	NAVD88 - Geoid09 (Feet)
984_728.las	None	NAVD88 - Geoid09 (Feet)
984_730.las	None	NAVD88 - Geoid09 (Feet)
984_732.las	None	NAVD88 - Geoid09 (Feet)
984_734.las	None	NAVD88 - Geoid09 (Feet)
984_736.las	None	NAVD88 - Geoid09 (Feet)
984_738.las	None	NAVD88 - Geoid09 (Feet)
984_740.las	None	NAVD88 - Geoid09 (Feet)
984_742.las	None	NAVD88 - Geoid09 (Feet)
984_744.las	None	NAVD88 - Geoid09 (Feet)
984_746.las	None	NAVD88 - Geoid09 (Feet)
984_748.las	None	NAVD88 - Geoid09 (Feet)
984_750.las	None	NAVD88 - Geoid09 (Feet)
984_752.las	None	NAVD88 - Geoid09 (Feet)
984_754.las	None	NAVD88 - Geoid09 (Feet)
984_756.las	None	NAVD88 - Geoid09 (Feet)
984_758.las	None	NAVD88 - Geoid09 (Feet)
984_760.las	None	NAVD88 - Geoid09 (Feet)
984_762.las	None	NAVD88 - Geoid09 (Feet)
984_764.las	None	NAVD88 - Geoid09 (Feet)
984_766.las	None	NAVD88 - Geoid09 (Feet)
984_768.las	None	NAVD88 - Geoid09 (Feet)
984_770.las	None	NAVD88 - Geoid09 (Feet)
984_772.las	None	NAVD88 - Geoid09 (Feet)
984_774.las	None	NAVD88 - Geoid09 (Feet)
984_776.las	None	NAVD88 - Geoid09 (Feet)
984_778.las	None	NAVD88 - Geoid09 (Feet)
984_780.las	None	NAVD88 - Geoid09 (Feet)

2.4 Report on Datums (Tiled Data) - continued

File	EPSG Code	Vertical Datum
984_782.las	None	NAVD88 - Geoid09 (Feet)
984_784.las	None	NAVD88 - Geoid09 (Feet)
984_786.las	None	NAVD88 - Geoid09 (Feet)
984_788.las	None	NAVD88 - Geoid09 (Feet)
984_790.las	None	NAVD88 - Geoid09 (Feet)
984_792.las	None	NAVD88 - Geoid09 (Feet)
984_794.las	None	NAVD88 - Geoid09 (Feet)
984_796.las	None	NAVD88 - Geoid09 (Feet)
986_702.las	None	NAVD88 - Geoid09 (Feet)
986_704.las	None	NAVD88 - Geoid09 (Feet)
986_706.las	None	NAVD88 - Geoid09 (Feet)
986_708.las	None	NAVD88 - Geoid09 (Feet)
986_710.las	None	NAVD88 - Geoid09 (Feet)
986_712.las	None	NAVD88 - Geoid09 (Feet)
986_714.las	None	NAVD88 - Geoid09 (Feet)
986_716.las	None	NAVD88 - Geoid09 (Feet)
986_718.las	None	NAVD88 - Geoid09 (Feet)
986_720.las	None	NAVD88 - Geoid09 (Feet)
986_722.las	None	NAVD88 - Geoid09 (Feet)
986_724.las	None	NAVD88 - Geoid09 (Feet)
986_726.las	None	NAVD88 - Geoid09 (Feet)
986_728.las	None	NAVD88 - Geoid09 (Feet)
986_730.las	None	NAVD88 - Geoid09 (Feet)
986_732.las	None	NAVD88 - Geoid09 (Feet)
986_734.las	None	NAVD88 - Geoid09 (Feet)
986_736.las	None	NAVD88 - Geoid09 (Feet)
986_738.las	None	NAVD88 - Geoid09 (Feet)
986_740.las	None	NAVD88 - Geoid09 (Feet)
986_742.las	None	NAVD88 - Geoid09 (Feet)
986_744.las	None	NAVD88 - Geoid09 (Feet)
986_746.las	None	NAVD88 - Geoid09 (Feet)
986_748.las	None	NAVD88 - Geoid09 (Feet)
986_750.las	None	NAVD88 - Geoid09 (Feet)
986_752.las	None	NAVD88 - Geoid09 (Feet)
986_754.las	None	NAVD88 - Geoid09 (Feet)
986_756.las	None	NAVD88 - Geoid09 (Feet)
986_758.las	None	NAVD88 - Geoid09 (Feet)
986_760.las	None	NAVD88 - Geoid09 (Feet)
986_762.las	None	NAVD88 - Geoid09 (Feet)
986_764.las	None	NAVD88 - Geoid09 (Feet)
986_766.las	None	NAVD88 - Geoid09 (Feet)
986_768.las	None	NAVD88 - Geoid09 (Feet)
986_770.las	None	NAVD88 - Geoid09 (Feet)
986_772.las	None	NAVD88 - Geoid09 (Feet)
986_774.las	None	NAVD88 - Geoid09 (Feet)
986_776.las	None	NAVD88 - Geoid09 (Feet)
986_778.las	None	NAVD88 - Geoid09 (Feet)
986_780.las	None	NAVD88 - Geoid09 (Feet)
986_782.las	None	NAVD88 - Geoid09 (Feet)

2.4 Report on Datums (Tiled Data) - continued

File	EPSG Code	Vertical Datum
986_784.las	None	NAVD88 - Geoid09 (Feet)
986_786.las	None	NAVD88 - Geoid09 (Feet)
986_788.las	None	NAVD88 - Geoid09 (Feet)
986_790.las	None	NAVD88 - Geoid09 (Feet)
986_792.las	None	NAVD88 - Geoid09 (Feet)
986_794.las	None	NAVD88 - Geoid09 (Feet)
986_796.las	None	NAVD88 - Geoid09 (Feet)
988_702.las	None	NAVD88 - Geoid09 (Feet)
988_704.las	None	NAVD88 - Geoid09 (Feet)
988_706.las	None	NAVD88 - Geoid09 (Feet)
988_708.las	None	NAVD88 - Geoid09 (Feet)
988_710.las	None	NAVD88 - Geoid09 (Feet)
988_712.las	None	NAVD88 - Geoid09 (Feet)
988_714.las	None	NAVD88 - Geoid09 (Feet)
988_716.las	None	NAVD88 - Geoid09 (Feet)
988_718.las	None	NAVD88 - Geoid09 (Feet)
988_720.las	None	NAVD88 - Geoid09 (Feet)
988_722.las	None	NAVD88 - Geoid09 (Feet)
988_724.las	None	NAVD88 - Geoid09 (Feet)
988_726.las	None	NAVD88 - Geoid09 (Feet)
988_728.las	None	NAVD88 - Geoid09 (Feet)
988_730.las	None	NAVD88 - Geoid09 (Feet)
988_732.las	None	NAVD88 - Geoid09 (Feet)
988_734.las	None	NAVD88 - Geoid09 (Feet)
988_736.las	None	NAVD88 - Geoid09 (Feet)
988_738.las	None	NAVD88 - Geoid09 (Feet)
988_740.las	None	NAVD88 - Geoid09 (Feet)
988_742.las	None	NAVD88 - Geoid09 (Feet)
988_744.las	None	NAVD88 - Geoid09 (Feet)
988_746.las	None	NAVD88 - Geoid09 (Feet)
988_748.las	None	NAVD88 - Geoid09 (Feet)
988_750.las	None	NAVD88 - Geoid09 (Feet)
988_752.las	None	NAVD88 - Geoid09 (Feet)
988_754.las	None	NAVD88 - Geoid09 (Feet)
988_756.las	None	NAVD88 - Geoid09 (Feet)
988_758.las	None	NAVD88 - Geoid09 (Feet)
988_760.las	None	NAVD88 - Geoid09 (Feet)
988_762.las	None	NAVD88 - Geoid09 (Feet)
988_764.las	None	NAVD88 - Geoid09 (Feet)
988_766.las	None	NAVD88 - Geoid09 (Feet)
988_768.las	None	NAVD88 - Geoid09 (Feet)
988_770.las	None	NAVD88 - Geoid09 (Feet)
988_772.las	None	NAVD88 - Geoid09 (Feet)
988_774.las	None	NAVD88 - Geoid09 (Feet)
988_776.las	None	NAVD88 - Geoid09 (Feet)
988_778.las	None	NAVD88 - Geoid09 (Feet)
988_780.las	None	NAVD88 - Geoid09 (Feet)
988_782.las	None	NAVD88 - Geoid09 (Feet)
988_784.las	None	NAVD88 - Geoid09 (Feet)

2.4 Report on Datums (Tiled Data) - continued

File	EPSG Code	Vertical Datum
988_786.las	None	NAVD88 - Geoid09 (Feet)
988_788.las	None	NAVD88 - Geoid09 (Feet)
988_790.las	None	NAVD88 - Geoid09 (Feet)
988_792.las	None	NAVD88 - Geoid09 (Feet)
988_794.las	None	NAVD88 - Geoid09 (Feet)
988_796.las	None	NAVD88 - Geoid09 (Feet)
990_702.las	None	NAVD88 - Geoid09 (Feet)
990_704.las	None	NAVD88 - Geoid09 (Feet)
990_706.las	None	NAVD88 - Geoid09 (Feet)
990_708.las	None	NAVD88 - Geoid09 (Feet)
990_710.las	None	NAVD88 - Geoid09 (Feet)
990_712.las	None	NAVD88 - Geoid09 (Feet)
990_714.las	None	NAVD88 - Geoid09 (Feet)
990_716.las	None	NAVD88 - Geoid09 (Feet)
990_718.las	None	NAVD88 - Geoid09 (Feet)
990_720.las	None	NAVD88 - Geoid09 (Feet)
990_722.las	None	NAVD88 - Geoid09 (Feet)
990_724.las	None	NAVD88 - Geoid09 (Feet)
990_726.las	None	NAVD88 - Geoid09 (Feet)
990_728.las	None	NAVD88 - Geoid09 (Feet)
990_730.las	None	NAVD88 - Geoid09 (Feet)
990_732.las	None	NAVD88 - Geoid09 (Feet)
990_734.las	None	NAVD88 - Geoid09 (Feet)
990_736.las	None	NAVD88 - Geoid09 (Feet)
990_738.las	None	NAVD88 - Geoid09 (Feet)
990_740.las	None	NAVD88 - Geoid09 (Feet)
990_742.las	None	NAVD88 - Geoid09 (Feet)
990_744.las	None	NAVD88 - Geoid09 (Feet)
990_746.las	None	NAVD88 - Geoid09 (Feet)
990_748.las	None	NAVD88 - Geoid09 (Feet)
990_750.las	None	NAVD88 - Geoid09 (Feet)
990_752.las	None	NAVD88 - Geoid09 (Feet)
990_754.las	None	NAVD88 - Geoid09 (Feet)
990_756.las	None	NAVD88 - Geoid09 (Feet)
990_758.las	None	NAVD88 - Geoid09 (Feet)
990_760.las	None	NAVD88 - Geoid09 (Feet)
990_762.las	None	NAVD88 - Geoid09 (Feet)
990_764.las	None	NAVD88 - Geoid09 (Feet)
990_766.las	None	NAVD88 - Geoid09 (Feet)
990_768.las	None	NAVD88 - Geoid09 (Feet)
990_770.las	None	NAVD88 - Geoid09 (Feet)
990_772.las	None	NAVD88 - Geoid09 (Feet)
990_774.las	None	NAVD88 - Geoid09 (Feet)
990_776.las	None	NAVD88 - Geoid09 (Feet)
990_778.las	None	NAVD88 - Geoid09 (Feet)
990_780.las	None	NAVD88 - Geoid09 (Feet)
990_782.las	None	NAVD88 - Geoid09 (Feet)
990_784.las	None	NAVD88 - Geoid09 (Feet)
990_786.las	None	NAVD88 - Geoid09 (Feet)

2.4 Report on Datums (Tiled Data) - continued

File	EPSG Code	Vertical Datum
990_788.las	None	NAVD88 - Geoid09 (Feet)
990_790.las	None	NAVD88 - Geoid09 (Feet)
990_792.las	None	NAVD88 - Geoid09 (Feet)
990_794.las	None	NAVD88 - Geoid09 (Feet)
990_796.las	None	NAVD88 - Geoid09 (Feet)
992_702.las	None	NAVD88 - Geoid09 (Feet)
992_704.las	None	NAVD88 - Geoid09 (Feet)
992_706.las	None	NAVD88 - Geoid09 (Feet)
992_708.las	None	NAVD88 - Geoid09 (Feet)
992_710.las	None	NAVD88 - Geoid09 (Feet)
992_712.las	None	NAVD88 - Geoid09 (Feet)
992_714.las	None	NAVD88 - Geoid09 (Feet)
992_716.las	None	NAVD88 - Geoid09 (Feet)
992_718.las	None	NAVD88 - Geoid09 (Feet)
992_720.las	None	NAVD88 - Geoid09 (Feet)
992_722.las	None	NAVD88 - Geoid09 (Feet)
992_724.las	None	NAVD88 - Geoid09 (Feet)
992_726.las	None	NAVD88 - Geoid09 (Feet)
992_728.las	None	NAVD88 - Geoid09 (Feet)
992_730.las	None	NAVD88 - Geoid09 (Feet)
992_732.las	None	NAVD88 - Geoid09 (Feet)
992_734.las	None	NAVD88 - Geoid09 (Feet)
992_736.las	None	NAVD88 - Geoid09 (Feet)
992_738.las	None	NAVD88 - Geoid09 (Feet)
992_740.las	None	NAVD88 - Geoid09 (Feet)
992_742.las	None	NAVD88 - Geoid09 (Feet)
992_744.las	None	NAVD88 - Geoid09 (Feet)
992_746.las	None	NAVD88 - Geoid09 (Feet)
992_748.las	None	NAVD88 - Geoid09 (Feet)
992_750.las	None	NAVD88 - Geoid09 (Feet)
992_752.las	None	NAVD88 - Geoid09 (Feet)
992_754.las	None	NAVD88 - Geoid09 (Feet)
992_756.las	None	NAVD88 - Geoid09 (Feet)
992_758.las	None	NAVD88 - Geoid09 (Feet)
992_760.las	None	NAVD88 - Geoid09 (Feet)
992_762.las	None	NAVD88 - Geoid09 (Feet)
992_764.las	None	NAVD88 - Geoid09 (Feet)
992_766.las	None	NAVD88 - Geoid09 (Feet)
992_768.las	None	NAVD88 - Geoid09 (Feet)
992_770.las	None	NAVD88 - Geoid09 (Feet)
992_772.las	None	NAVD88 - Geoid09 (Feet)
992_774.las	None	NAVD88 - Geoid09 (Feet)
992_776.las	None	NAVD88 - Geoid09 (Feet)
992_778.las	None	NAVD88 - Geoid09 (Feet)
992_780.las	None	NAVD88 - Geoid09 (Feet)
992_782.las	None	NAVD88 - Geoid09 (Feet)
992_784.las	None	NAVD88 - Geoid09 (Feet)
992_786.las	None	NAVD88 - Geoid09 (Feet)
992_788.las	None	NAVD88 - Geoid09 (Feet)

2.4 Report on Datums (Tiled Data) - continued

File	EPSG Code	Vertical Datum
992_790.las	None	NAVD88 - Geoid09 (Feet)
992_792.las	None	NAVD88 - Geoid09 (Feet)
992_794.las	None	NAVD88 - Geoid09 (Feet)
992_796.las	None	NAVD88 - Geoid09 (Feet)
994_702.las	None	NAVD88 - Geoid09 (Feet)
994_704.las	None	NAVD88 - Geoid09 (Feet)
994_706.las	None	NAVD88 - Geoid09 (Feet)
994_708.las	None	NAVD88 - Geoid09 (Feet)
994_710.las	None	NAVD88 - Geoid09 (Feet)
994_712.las	None	NAVD88 - Geoid09 (Feet)
994_714.las	None	NAVD88 - Geoid09 (Feet)
994_716.las	None	NAVD88 - Geoid09 (Feet)
994_718.las	None	NAVD88 - Geoid09 (Feet)
994_720.las	None	NAVD88 - Geoid09 (Feet)
994_722.las	None	NAVD88 - Geoid09 (Feet)
994_724.las	None	NAVD88 - Geoid09 (Feet)
994_726.las	None	NAVD88 - Geoid09 (Feet)
994_728.las	None	NAVD88 - Geoid09 (Feet)
994_730.las	None	NAVD88 - Geoid09 (Feet)
994_732.las	None	NAVD88 - Geoid09 (Feet)
994_734.las	None	NAVD88 - Geoid09 (Feet)
994_736.las	None	NAVD88 - Geoid09 (Feet)
994_738.las	None	NAVD88 - Geoid09 (Feet)
994_740.las	None	NAVD88 - Geoid09 (Feet)
994_742.las	None	NAVD88 - Geoid09 (Feet)
994_744.las	None	NAVD88 - Geoid09 (Feet)
994_746.las	None	NAVD88 - Geoid09 (Feet)
994_748.las	None	NAVD88 - Geoid09 (Feet)
994_750.las	None	NAVD88 - Geoid09 (Feet)
994_752.las	None	NAVD88 - Geoid09 (Feet)
994_754.las	None	NAVD88 - Geoid09 (Feet)
994_756.las	None	NAVD88 - Geoid09 (Feet)
994_758.las	None	NAVD88 - Geoid09 (Feet)
994_760.las	None	NAVD88 - Geoid09 (Feet)
994_762.las	None	NAVD88 - Geoid09 (Feet)
994_764.las	None	NAVD88 - Geoid09 (Feet)
994_766.las	None	NAVD88 - Geoid09 (Feet)
994_768.las	None	NAVD88 - Geoid09 (Feet)
994_770.las	None	NAVD88 - Geoid09 (Feet)
994_772.las	None	NAVD88 - Geoid09 (Feet)
994_774.las	None	NAVD88 - Geoid09 (Feet)
994_776.las	None	NAVD88 - Geoid09 (Feet)
994_778.las	None	NAVD88 - Geoid09 (Feet)
994_780.las	None	NAVD88 - Geoid09 (Feet)
994_782.las	None	NAVD88 - Geoid09 (Feet)
994_784.las	None	NAVD88 - Geoid09 (Feet)
994_786.las	None	NAVD88 - Geoid09 (Feet)
994_788.las	None	NAVD88 - Geoid09 (Feet)
994_790.las	None	NAVD88 - Geoid09 (Feet)

2.4 Report on Datums (Tiled Data) - continued

File	EPSG Code	Vertical Datum
994_792.las	None	NAVD88 - Geoid09 (Feet)
994_794.las	None	NAVD88 - Geoid09 (Feet)
994_796.las	None	NAVD88 - Geoid09 (Feet)
996_700.las	None	NAVD88 - Geoid09 (Feet)
996_702.las	None	NAVD88 - Geoid09 (Feet)
996_704.las	None	NAVD88 - Geoid09 (Feet)
996_706.las	None	NAVD88 - Geoid09 (Feet)
996_708.las	None	NAVD88 - Geoid09 (Feet)
996_710.las	None	NAVD88 - Geoid09 (Feet)
996_712.las	None	NAVD88 - Geoid09 (Feet)
996_714.las	None	NAVD88 - Geoid09 (Feet)
996_716.las	None	NAVD88 - Geoid09 (Feet)
996_718.las	None	NAVD88 - Geoid09 (Feet)
996_720.las	None	NAVD88 - Geoid09 (Feet)
996_722.las	None	NAVD88 - Geoid09 (Feet)
996_724.las	None	NAVD88 - Geoid09 (Feet)
996_726.las	None	NAVD88 - Geoid09 (Feet)
996_728.las	None	NAVD88 - Geoid09 (Feet)
996_730.las	None	NAVD88 - Geoid09 (Feet)
996_732.las	None	NAVD88 - Geoid09 (Feet)
996_734.las	None	NAVD88 - Geoid09 (Feet)
996_736.las	None	NAVD88 - Geoid09 (Feet)
996_738.las	None	NAVD88 - Geoid09 (Feet)
996_740.las	None	NAVD88 - Geoid09 (Feet)
996_742.las	None	NAVD88 - Geoid09 (Feet)
996_744.las	None	NAVD88 - Geoid09 (Feet)
996_746.las	None	NAVD88 - Geoid09 (Feet)
996_748.las	None	NAVD88 - Geoid09 (Feet)
996_750.las	None	NAVD88 - Geoid09 (Feet)
996_752.las	None	NAVD88 - Geoid09 (Feet)
996_754.las	None	NAVD88 - Geoid09 (Feet)
996_756.las	None	NAVD88 - Geoid09 (Feet)
996_758.las	None	NAVD88 - Geoid09 (Feet)
996_760.las	None	NAVD88 - Geoid09 (Feet)
996_762.las	None	NAVD88 - Geoid09 (Feet)
996_764.las	None	NAVD88 - Geoid09 (Feet)
996_766.las	None	NAVD88 - Geoid09 (Feet)
996_768.las	None	NAVD88 - Geoid09 (Feet)
996_770.las	None	NAVD88 - Geoid09 (Feet)
996_772.las	None	NAVD88 - Geoid09 (Feet)
996_774.las	None	NAVD88 - Geoid09 (Feet)
996_776.las	None	NAVD88 - Geoid09 (Feet)
996_778.las	None	NAVD88 - Geoid09 (Feet)
996_780.las	None	NAVD88 - Geoid09 (Feet)
996_782.las	None	NAVD88 - Geoid09 (Feet)
996_784.las	None	NAVD88 - Geoid09 (Feet)
996_786.las	None	NAVD88 - Geoid09 (Feet)
996_788.las	None	NAVD88 - Geoid09 (Feet)
996_790.las	None	NAVD88 - Geoid09 (Feet)

2.4 Report on Datums (Tiled Data) - continued

File	EPSG Code	Vertical Datum
996_792.las	None	NAVD88 - Geoid09 (Feet)
996_794.las	None	NAVD88 - Geoid09 (Feet)
996_796.las	None	NAVD88 - Geoid09 (Feet)
998_700.las	None	NAVD88 - Geoid09 (Feet)
998_702.las	None	NAVD88 - Geoid09 (Feet)
998_704.las	None	NAVD88 - Geoid09 (Feet)
998_706.las	None	NAVD88 - Geoid09 (Feet)
998_708.las	None	NAVD88 - Geoid09 (Feet)
998_710.las	None	NAVD88 - Geoid09 (Feet)
998_712.las	None	NAVD88 - Geoid09 (Feet)
998_714.las	None	NAVD88 - Geoid09 (Feet)
998_716.las	None	NAVD88 - Geoid09 (Feet)
998_718.las	None	NAVD88 - Geoid09 (Feet)
998_720.las	None	NAVD88 - Geoid09 (Feet)
998_722.las	None	NAVD88 - Geoid09 (Feet)
998_724.las	None	NAVD88 - Geoid09 (Feet)
998_726.las	None	NAVD88 - Geoid09 (Feet)
998_728.las	None	NAVD88 - Geoid09 (Feet)
998_730.las	None	NAVD88 - Geoid09 (Feet)
998_732.las	None	NAVD88 - Geoid09 (Feet)
998_734.las	None	NAVD88 - Geoid09 (Feet)
998_736.las	None	NAVD88 - Geoid09 (Feet)
998_738.las	None	NAVD88 - Geoid09 (Feet)
998_740.las	None	NAVD88 - Geoid09 (Feet)
998_742.las	None	NAVD88 - Geoid09 (Feet)
998_744.las	None	NAVD88 - Geoid09 (Feet)
998_746.las	None	NAVD88 - Geoid09 (Feet)
998_748.las	None	NAVD88 - Geoid09 (Feet)
998_750.las	None	NAVD88 - Geoid09 (Feet)
998_752.las	None	NAVD88 - Geoid09 (Feet)
998_754.las	None	NAVD88 - Geoid09 (Feet)
998_756.las	None	NAVD88 - Geoid09 (Feet)
998_758.las	None	NAVD88 - Geoid09 (Feet)
998_760.las	None	NAVD88 - Geoid09 (Feet)
998_762.las	None	NAVD88 - Geoid09 (Feet)
998_764.las	None	NAVD88 - Geoid09 (Feet)
998_766.las	None	NAVD88 - Geoid09 (Feet)
998_768.las	None	NAVD88 - Geoid09 (Feet)
998_770.las	None	NAVD88 - Geoid09 (Feet)
998_772.las	None	NAVD88 - Geoid09 (Feet)
998_774.las	None	NAVD88 - Geoid09 (Feet)
998_776.las	None	NAVD88 - Geoid09 (Feet)
998_778.las	None	NAVD88 - Geoid09 (Feet)
998_780.las	None	NAVD88 - Geoid09 (Feet)
998_782.las	None	NAVD88 - Geoid09 (Feet)
998_784.las	None	NAVD88 - Geoid09 (Feet)
998_786.las	None	NAVD88 - Geoid09 (Feet)
998_788.las	None	NAVD88 - Geoid09 (Feet)
998_790.las	None	NAVD88 - Geoid09 (Feet)

2.4 Report on Datums (Tiled Data) - continued

File	EPSG Code	Vertical Datum
998_792.las	None	NAVD88 - Geoid09 (Feet)
998_794.las	None	NAVD88 - Geoid09 (Feet)
998_796.las	None	NAVD88 - Geoid09 (Feet)

2.5 Report on Projections (Tiled Data)

[Classified Files - C:\Users\mrjeffer\Desktop\Clay\LAS](#)

File	EPSG Code	Projection
1000_700.las	3443	NAD83(HARN) / Illinois East (ftUS) projection: Transverse Mercator
1000_702.las	3443	NAD83(HARN) / Illinois East (ftUS) projection: Transverse Mercator
1000_704.las	3443	NAD83(HARN) / Illinois East (ftUS) projection: Transverse Mercator
1000_706.las	3443	NAD83(HARN) / Illinois East (ftUS) projection: Transverse Mercator
1000_708.las	3443	NAD83(HARN) / Illinois East (ftUS) projection: Transverse Mercator
1000_710.las	3443	NAD83(HARN) / Illinois East (ftUS) projection: Transverse Mercator
1000_712.las	3443	NAD83(HARN) / Illinois East (ftUS) projection: Transverse Mercator
1000_714.las	3443	NAD83(HARN) / Illinois East (ftUS) projection: Transverse Mercator
1000_720.las	3443	NAD83(HARN) / Illinois East (ftUS) projection: Transverse Mercator
1000_722.las	3443	NAD83(HARN) / Illinois East (ftUS) projection: Transverse Mercator
1000_724.las	3443	NAD83(HARN) / Illinois East (ftUS) projection: Transverse Mercator
1000_726.las	3443	NAD83(HARN) / Illinois East (ftUS) projection: Transverse Mercator
1000_728.las	3443	NAD83(HARN) / Illinois East (ftUS) projection: Transverse Mercator
1000_730.las	3443	NAD83(HARN) / Illinois East (ftUS) projection: Transverse Mercator
1000_732.las	3443	NAD83(HARN) / Illinois East (ftUS) projection: Transverse Mercator
1000_734.las	3443	NAD83(HARN) / Illinois East (ftUS) projection: Transverse Mercator
1000_736.las	3443	NAD83(HARN) / Illinois East (ftUS) projection: Transverse Mercator
1000_738.las	3443	NAD83(HARN) / Illinois East (ftUS) projection: Transverse Mercator
1000_740.las	3443	NAD83(HARN) / Illinois East (ftUS) projection: Transverse Mercator
1000_742.las	3443	NAD83(HARN) / Illinois East (ftUS) projection: Transverse Mercator
1000_744.las	3443	NAD83(HARN) / Illinois East (ftUS) projection: Transverse Mercator
1000_746.las	3443	NAD83(HARN) / Illinois East (ftUS) projection: Transverse Mercator
1000_748.las	3443	NAD83(HARN) / Illinois East (ftUS) projection: Transverse Mercator
1000_750.las	3443	NAD83(HARN) / Illinois East (ftUS) projection: Transverse Mercator
1000_752.las	3443	NAD83(HARN) / Illinois East (ftUS) projection: Transverse Mercator
1000_754.las	3443	NAD83(HARN) / Illinois East (ftUS) projection: Transverse Mercator
1000_756.las	3443	NAD83(HARN) / Illinois East (ftUS) projection: Transverse Mercator
1000_758.las	3443	NAD83(HARN) / Illinois East (ftUS) projection: Transverse Mercator
1000_760.las	3443	NAD83(HARN) / Illinois East (ftUS) projection: Transverse Mercator
1000_762.las	3443	NAD83(HARN) / Illinois East (ftUS) projection: Transverse Mercator
1000_764.las	3443	NAD83(HARN) / Illinois East (ftUS) projection: Transverse Mercator
1000_766.las	3443	NAD83(HARN) / Illinois East (ftUS) projection: Transverse Mercator
1000_768.las	3443	NAD83(HARN) / Illinois East (ftUS) projection: Transverse Mercator

2.5 Report on Projections (Tiled Data) - continued

File	EPSG Code	Projection
1006_768.las	3443	NAD83(HARN) / Illinois East (ftUS) projection: Transverse Mercator
1006_770.las	3443	NAD83(HARN) / Illinois East (ftUS) projection: Transverse Mercator
1006_772.las	3443	NAD83(HARN) / Illinois East (ftUS) projection: Transverse Mercator
1006_774.las	3443	NAD83(HARN) / Illinois East (ftUS) projection: Transverse Mercator
1006_776.las	3443	NAD83(HARN) / Illinois East (ftUS) projection: Transverse Mercator
1006_778.las	3443	NAD83(HARN) / Illinois East (ftUS) projection: Transverse Mercator
1006_780.las	3443	NAD83(HARN) / Illinois East (ftUS) projection: Transverse Mercator
1006_782.las	3443	NAD83(HARN) / Illinois East (ftUS) projection: Transverse Mercator
1006_784.las	3443	NAD83(HARN) / Illinois East (ftUS) projection: Transverse Mercator
1006_786.las	3443	NAD83(HARN) / Illinois East (ftUS) projection: Transverse Mercator
1006_788.las	3443	NAD83(HARN) / Illinois East (ftUS) projection: Transverse Mercator
1006_790.las	3443	NAD83(HARN) / Illinois East (ftUS) projection: Transverse Mercator
1006_792.las	3443	NAD83(HARN) / Illinois East (ftUS) projection: Transverse Mercator
1006_794.las	3443	NAD83(HARN) / Illinois East (ftUS) projection: Transverse Mercator
1006_796.las	3443	NAD83(HARN) / Illinois East (ftUS) projection: Transverse Mercator
1008_700.las	3443	NAD83(HARN) / Illinois East (ftUS) projection: Transverse Mercator
1008_702.las	3443	NAD83(HARN) / Illinois East (ftUS) projection: Transverse Mercator
1008_704.las	3443	NAD83(HARN) / Illinois East (ftUS) projection: Transverse Mercator
1008_706.las	3443	NAD83(HARN) / Illinois East (ftUS) projection: Transverse Mercator
1010_702.las	3443	NAD83(HARN) / Illinois East (ftUS) projection: Transverse Mercator
1010_704.las	3443	NAD83(HARN) / Illinois East (ftUS) projection: Transverse Mercator
878_704.las	3443	NAD83(HARN) / Illinois East (ftUS) projection: Transverse Mercator
878_706.las	3443	NAD83(HARN) / Illinois East (ftUS) projection: Transverse Mercator
878_708.las	3443	NAD83(HARN) / Illinois East (ftUS) projection: Transverse Mercator
878_710.las	3443	NAD83(HARN) / Illinois East (ftUS) projection: Transverse Mercator
878_712.las	3443	NAD83(HARN) / Illinois East (ftUS) projection: Transverse Mercator
878_714.las	3443	NAD83(HARN) / Illinois East (ftUS) projection: Transverse Mercator
878_716.las	3443	NAD83(HARN) / Illinois East (ftUS) projection: Transverse Mercator
878_718.las	3443	NAD83(HARN) / Illinois East (ftUS) projection: Transverse Mercator
878_720.las	3443	NAD83(HARN) / Illinois East (ftUS) projection: Transverse Mercator
878_722.las	3443	NAD83(HARN) / Illinois East (ftUS) projection: Transverse Mercator
878_724.las	3443	NAD83(HARN) / Illinois East (ftUS) projection: Transverse Mercator
878_726.las	3443	NAD83(HARN) / Illinois East (ftUS) projection: Transverse Mercator
878_728.las	3443	NAD83(HARN) / Illinois East (ftUS) projection: Transverse Mercator
878_730.las	3443	NAD83(HARN) / Illinois East (ftUS) projection: Transverse Mercator
878_732.las	3443	NAD83(HARN) / Illinois East (ftUS) projection: Transverse Mercator
878_734.las	3443	NAD83(HARN) / Illinois East (ftUS) projection: Transverse Mercator
878_736.las	3443	NAD83(HARN) / Illinois East (ftUS) projection: Transverse Mercator
878_784.las	3443	NAD83(HARN) / Illinois East (ftUS) projection: Transverse Mercator
878_786.las	3443	NAD83(HARN) / Illinois East (ftUS) projection: Transverse Mercator
878_788.las	3443	NAD83(HARN) / Illinois East (ftUS) projection: Transverse Mercator
878_790.las	3443	NAD83(HARN) / Illinois East (ftUS) projection: Transverse Mercator
878_792.las	3443	NAD83(HARN) / Illinois East (ftUS) projection: Transverse Mercator
878_794.las	3443	NAD83(HARN) / Illinois East (ftUS) projection: Transverse Mercator
878_796.las	3443	NAD83(HARN) / Illinois East (ftUS) projection: Transverse Mercator
878_798.las	3443	NAD83(HARN) / Illinois East (ftUS) projection: Transverse Mercator
878_800.las	3443	NAD83(HARN) / Illinois East (ftUS) projection: Transverse Mercator
878_802.las	3443	NAD83(HARN) / Illinois East (ftUS) projection: Transverse Mercator
878_804.las	3443	NAD83(HARN) / Illinois East (ftUS) projection: Transverse Mercator

2.5 Report on Projections (Tiled Data) - continued

File	EPSG Code	Projection
998_762.las	3443	NAD83(HARN) / Illinois East (ftUS) projection: Transverse Mercator
998_764.las	3443	NAD83(HARN) / Illinois East (ftUS) projection: Transverse Mercator
998_766.las	3443	NAD83(HARN) / Illinois East (ftUS) projection: Transverse Mercator
998_768.las	3443	NAD83(HARN) / Illinois East (ftUS) projection: Transverse Mercator
998_770.las	3443	NAD83(HARN) / Illinois East (ftUS) projection: Transverse Mercator
998_772.las	3443	NAD83(HARN) / Illinois East (ftUS) projection: Transverse Mercator
998_774.las	3443	NAD83(HARN) / Illinois East (ftUS) projection: Transverse Mercator
998_776.las	3443	NAD83(HARN) / Illinois East (ftUS) projection: Transverse Mercator
998_778.las	3443	NAD83(HARN) / Illinois East (ftUS) projection: Transverse Mercator
998_780.las	3443	NAD83(HARN) / Illinois East (ftUS) projection: Transverse Mercator
998_782.las	3443	NAD83(HARN) / Illinois East (ftUS) projection: Transverse Mercator
998_784.las	3443	NAD83(HARN) / Illinois East (ftUS) projection: Transverse Mercator
998_786.las	3443	NAD83(HARN) / Illinois East (ftUS) projection: Transverse Mercator
998_788.las	3443	NAD83(HARN) / Illinois East (ftUS) projection: Transverse Mercator
998_790.las	3443	NAD83(HARN) / Illinois East (ftUS) projection: Transverse Mercator
998_792.las	3443	NAD83(HARN) / Illinois East (ftUS) projection: Transverse Mercator
998_794.las	3443	NAD83(HARN) / Illinois East (ftUS) projection: Transverse Mercator
998_796.las	3443	NAD83(HARN) / Illinois East (ftUS) projection: Transverse Mercator

2.6 Report on Units (Tiled Data)

[Classified Files - C:\Users\mrjeffer\Desktop\Clay\LAS](#)

File	Horizontal Unit	Vertical Unit
1000_700.las	US Survey Feet	US Survey Feet
1000_702.las	US Survey Feet	US Survey Feet
1000_704.las	US Survey Feet	US Survey Feet
1000_706.las	US Survey Feet	US Survey Feet
1000_708.las	US Survey Feet	US Survey Feet
1000_710.las	US Survey Feet	US Survey Feet
1000_712.las	US Survey Feet	US Survey Feet
1000_714.las	US Survey Feet	US Survey Feet
1000_720.las	US Survey Feet	US Survey Feet
1000_722.las	US Survey Feet	US Survey Feet
1000_724.las	US Survey Feet	US Survey Feet
1000_726.las	US Survey Feet	US Survey Feet
1000_728.las	US Survey Feet	US Survey Feet
1000_730.las	US Survey Feet	US Survey Feet
1000_732.las	US Survey Feet	US Survey Feet
1000_734.las	US Survey Feet	US Survey Feet
1000_736.las	US Survey Feet	US Survey Feet
1000_738.las	US Survey Feet	US Survey Feet
1000_740.las	US Survey Feet	US Survey Feet
1000_742.las	US Survey Feet	US Survey Feet
1000_744.las	US Survey Feet	US Survey Feet
1000_746.las	US Survey Feet	US Survey Feet
1000_748.las	US Survey Feet	US Survey Feet
1000_750.las	US Survey Feet	US Survey Feet
1000_752.las	US Survey Feet	US Survey Feet
1000_754.las	US Survey Feet	US Survey Feet
1000_756.las	US Survey Feet	US Survey Feet
1000_758.las	US Survey Feet	US Survey Feet
1000_760.las	US Survey Feet	US Survey Feet
1000_762.las	US Survey Feet	US Survey Feet
1000_764.las	US Survey Feet	US Survey Feet
1000_766.las	US Survey Feet	US Survey Feet
1000_768.las	US Survey Feet	US Survey Feet
1000_770.las	US Survey Feet	US Survey Feet
1000_772.las	US Survey Feet	US Survey Feet
1000_774.las	US Survey Feet	US Survey Feet
1000_776.las	US Survey Feet	US Survey Feet
1000_778.las	US Survey Feet	US Survey Feet
1000_780.las	US Survey Feet	US Survey Feet
1000_782.las	US Survey Feet	US Survey Feet
1000_784.las	US Survey Feet	US Survey Feet
1000_786.las	US Survey Feet	US Survey Feet
1000_788.las	US Survey Feet	US Survey Feet
1000_790.las	US Survey Feet	US Survey Feet
1000_792.las	US Survey Feet	US Survey Feet
1000_794.las	US Survey Feet	US Survey Feet
1000_796.las	US Survey Feet	US Survey Feet
1002_700.las	US Survey Feet	US Survey Feet

2.6 Report on Units (Tiled Data) - continued

File	Horizontal Unit	Vertical Unit
1002_702.las	US Survey Feet	US Survey Feet
1002_704.las	US Survey Feet	US Survey Feet
1002_706.las	US Survey Feet	US Survey Feet
1002_708.las	US Survey Feet	US Survey Feet
1002_710.las	US Survey Feet	US Survey Feet
1002_712.las	US Survey Feet	US Survey Feet
1002_722.las	US Survey Feet	US Survey Feet
1002_724.las	US Survey Feet	US Survey Feet
1002_726.las	US Survey Feet	US Survey Feet
1002_728.las	US Survey Feet	US Survey Feet
1002_730.las	US Survey Feet	US Survey Feet
1002_748.las	US Survey Feet	US Survey Feet
1002_750.las	US Survey Feet	US Survey Feet
1002_752.las	US Survey Feet	US Survey Feet
1002_754.las	US Survey Feet	US Survey Feet
1002_756.las	US Survey Feet	US Survey Feet
1002_758.las	US Survey Feet	US Survey Feet
1002_760.las	US Survey Feet	US Survey Feet
1002_762.las	US Survey Feet	US Survey Feet
1002_764.las	US Survey Feet	US Survey Feet
1002_766.las	US Survey Feet	US Survey Feet
1002_768.las	US Survey Feet	US Survey Feet
1002_770.las	US Survey Feet	US Survey Feet
1002_772.las	US Survey Feet	US Survey Feet
1002_774.las	US Survey Feet	US Survey Feet
1002_776.las	US Survey Feet	US Survey Feet
1002_778.las	US Survey Feet	US Survey Feet
1002_780.las	US Survey Feet	US Survey Feet
1002_782.las	US Survey Feet	US Survey Feet
1002_784.las	US Survey Feet	US Survey Feet
1002_786.las	US Survey Feet	US Survey Feet
1002_788.las	US Survey Feet	US Survey Feet
1002_790.las	US Survey Feet	US Survey Feet
1002_792.las	US Survey Feet	US Survey Feet
1002_794.las	US Survey Feet	US Survey Feet
1002_796.las	US Survey Feet	US Survey Feet
1004_700.las	US Survey Feet	US Survey Feet
1004_702.las	US Survey Feet	US Survey Feet
1004_704.las	US Survey Feet	US Survey Feet
1004_706.las	US Survey Feet	US Survey Feet
1004_708.las	US Survey Feet	US Survey Feet
1004_710.las	US Survey Feet	US Survey Feet
1004_712.las	US Survey Feet	US Survey Feet
1004_748.las	US Survey Feet	US Survey Feet
1004_750.las	US Survey Feet	US Survey Feet
1004_752.las	US Survey Feet	US Survey Feet
1004_754.las	US Survey Feet	US Survey Feet
1004_756.las	US Survey Feet	US Survey Feet
1004_758.las	US Survey Feet	US Survey Feet

2.6 Report on Units (Tiled Data) - continued

File	Horizontal Unit	Vertical Unit
1004_760.las	US Survey Feet	US Survey Feet
1004_762.las	US Survey Feet	US Survey Feet
1004_764.las	US Survey Feet	US Survey Feet
1004_766.las	US Survey Feet	US Survey Feet
1004_768.las	US Survey Feet	US Survey Feet
1004_770.las	US Survey Feet	US Survey Feet
1004_772.las	US Survey Feet	US Survey Feet
1004_774.las	US Survey Feet	US Survey Feet
1004_776.las	US Survey Feet	US Survey Feet
1004_778.las	US Survey Feet	US Survey Feet
1004_780.las	US Survey Feet	US Survey Feet
1004_782.las	US Survey Feet	US Survey Feet
1004_784.las	US Survey Feet	US Survey Feet
1004_786.las	US Survey Feet	US Survey Feet
1004_788.las	US Survey Feet	US Survey Feet
1004_790.las	US Survey Feet	US Survey Feet
1004_792.las	US Survey Feet	US Survey Feet
1004_794.las	US Survey Feet	US Survey Feet
1004_796.las	US Survey Feet	US Survey Feet
1006_700.las	US Survey Feet	US Survey Feet
1006_702.las	US Survey Feet	US Survey Feet
1006_704.las	US Survey Feet	US Survey Feet
1006_706.las	US Survey Feet	US Survey Feet
1006_708.las	US Survey Feet	US Survey Feet
1006_748.las	US Survey Feet	US Survey Feet
1006_750.las	US Survey Feet	US Survey Feet
1006_752.las	US Survey Feet	US Survey Feet
1006_754.las	US Survey Feet	US Survey Feet
1006_756.las	US Survey Feet	US Survey Feet
1006_758.las	US Survey Feet	US Survey Feet
1006_760.las	US Survey Feet	US Survey Feet
1006_762.las	US Survey Feet	US Survey Feet
1006_764.las	US Survey Feet	US Survey Feet
1006_766.las	US Survey Feet	US Survey Feet
1006_768.las	US Survey Feet	US Survey Feet
1006_770.las	US Survey Feet	US Survey Feet
1006_772.las	US Survey Feet	US Survey Feet
1006_774.las	US Survey Feet	US Survey Feet
1006_776.las	US Survey Feet	US Survey Feet
1006_778.las	US Survey Feet	US Survey Feet
1006_780.las	US Survey Feet	US Survey Feet
1006_782.las	US Survey Feet	US Survey Feet
1006_784.las	US Survey Feet	US Survey Feet
1006_786.las	US Survey Feet	US Survey Feet
1006_788.las	US Survey Feet	US Survey Feet
1006_790.las	US Survey Feet	US Survey Feet
1006_792.las	US Survey Feet	US Survey Feet
1006_794.las	US Survey Feet	US Survey Feet
1006_796.las	US Survey Feet	US Survey Feet

2.6 Report on Units (Tiled Data) - continued

File	Horizontal Unit	Vertical Unit
1008_700.las	US Survey Feet	US Survey Feet
1008_702.las	US Survey Feet	US Survey Feet
1008_704.las	US Survey Feet	US Survey Feet
1008_706.las	US Survey Feet	US Survey Feet
1010_702.las	US Survey Feet	US Survey Feet
1010_704.las	US Survey Feet	US Survey Feet
878_704.las	US Survey Feet	US Survey Feet
878_706.las	US Survey Feet	US Survey Feet
878_708.las	US Survey Feet	US Survey Feet
878_710.las	US Survey Feet	US Survey Feet
878_712.las	US Survey Feet	US Survey Feet
878_714.las	US Survey Feet	US Survey Feet
878_716.las	US Survey Feet	US Survey Feet
878_718.las	US Survey Feet	US Survey Feet
878_720.las	US Survey Feet	US Survey Feet
878_722.las	US Survey Feet	US Survey Feet
878_724.las	US Survey Feet	US Survey Feet
878_726.las	US Survey Feet	US Survey Feet
878_728.las	US Survey Feet	US Survey Feet
878_730.las	US Survey Feet	US Survey Feet
878_732.las	US Survey Feet	US Survey Feet
878_734.las	US Survey Feet	US Survey Feet
878_736.las	US Survey Feet	US Survey Feet
878_784.las	US Survey Feet	US Survey Feet
878_786.las	US Survey Feet	US Survey Feet
878_788.las	US Survey Feet	US Survey Feet
878_790.las	US Survey Feet	US Survey Feet
878_792.las	US Survey Feet	US Survey Feet
878_794.las	US Survey Feet	US Survey Feet
878_796.las	US Survey Feet	US Survey Feet
878_798.las	US Survey Feet	US Survey Feet
878_800.las	US Survey Feet	US Survey Feet
878_802.las	US Survey Feet	US Survey Feet
878_804.las	US Survey Feet	US Survey Feet
878_806.las	US Survey Feet	US Survey Feet
878_808.las	US Survey Feet	US Survey Feet
878_810.las	US Survey Feet	US Survey Feet
878_812.las	US Survey Feet	US Survey Feet
878_814.las	US Survey Feet	US Survey Feet
878_816.las	US Survey Feet	US Survey Feet
878_818.las	US Survey Feet	US Survey Feet
878_820.las	US Survey Feet	US Survey Feet
880_704.las	US Survey Feet	US Survey Feet
880_706.las	US Survey Feet	US Survey Feet
880_708.las	US Survey Feet	US Survey Feet
880_710.las	US Survey Feet	US Survey Feet
880_712.las	US Survey Feet	US Survey Feet
880_714.las	US Survey Feet	US Survey Feet
880_716.las	US Survey Feet	US Survey Feet

2.6 Report on Units (Tiled Data) - continued

File	Horizontal Unit	Vertical Unit
880_718.las	US Survey Feet	US Survey Feet
880_720.las	US Survey Feet	US Survey Feet
880_722.las	US Survey Feet	US Survey Feet
880_724.las	US Survey Feet	US Survey Feet
880_726.las	US Survey Feet	US Survey Feet
880_728.las	US Survey Feet	US Survey Feet
880_730.las	US Survey Feet	US Survey Feet
880_732.las	US Survey Feet	US Survey Feet
880_734.las	US Survey Feet	US Survey Feet
880_736.las	US Survey Feet	US Survey Feet
880_738.las	US Survey Feet	US Survey Feet
880_740.las	US Survey Feet	US Survey Feet
880_742.las	US Survey Feet	US Survey Feet
880_744.las	US Survey Feet	US Survey Feet
880_746.las	US Survey Feet	US Survey Feet
880_748.las	US Survey Feet	US Survey Feet
880_750.las	US Survey Feet	US Survey Feet
880_752.las	US Survey Feet	US Survey Feet
880_754.las	US Survey Feet	US Survey Feet
880_756.las	US Survey Feet	US Survey Feet
880_758.las	US Survey Feet	US Survey Feet
880_760.las	US Survey Feet	US Survey Feet
880_762.las	US Survey Feet	US Survey Feet
880_764.las	US Survey Feet	US Survey Feet
880_766.las	US Survey Feet	US Survey Feet
880_768.las	US Survey Feet	US Survey Feet
880_770.las	US Survey Feet	US Survey Feet
880_772.las	US Survey Feet	US Survey Feet
880_774.las	US Survey Feet	US Survey Feet
880_776.las	US Survey Feet	US Survey Feet
880_778.las	US Survey Feet	US Survey Feet
880_780.las	US Survey Feet	US Survey Feet
880_782.las	US Survey Feet	US Survey Feet
880_784.las	US Survey Feet	US Survey Feet
880_786.las	US Survey Feet	US Survey Feet
880_788.las	US Survey Feet	US Survey Feet
880_790.las	US Survey Feet	US Survey Feet
880_792.las	US Survey Feet	US Survey Feet
880_794.las	US Survey Feet	US Survey Feet
880_796.las	US Survey Feet	US Survey Feet
880_798.las	US Survey Feet	US Survey Feet
880_800.las	US Survey Feet	US Survey Feet
880_802.las	US Survey Feet	US Survey Feet
880_804.las	US Survey Feet	US Survey Feet
880_806.las	US Survey Feet	US Survey Feet
880_808.las	US Survey Feet	US Survey Feet
880_810.las	US Survey Feet	US Survey Feet
880_812.las	US Survey Feet	US Survey Feet
880_814.las	US Survey Feet	US Survey Feet

2.6 Report on Units (Tiled Data) - continued

File	Horizontal Unit	Vertical Unit
880_816.las	US Survey Feet	US Survey Feet
880_818.las	US Survey Feet	US Survey Feet
880_820.las	US Survey Feet	US Survey Feet
882_704.las	US Survey Feet	US Survey Feet
882_706.las	US Survey Feet	US Survey Feet
882_708.las	US Survey Feet	US Survey Feet
882_710.las	US Survey Feet	US Survey Feet
882_712.las	US Survey Feet	US Survey Feet
882_714.las	US Survey Feet	US Survey Feet
882_716.las	US Survey Feet	US Survey Feet
882_718.las	US Survey Feet	US Survey Feet
882_720.las	US Survey Feet	US Survey Feet
882_722.las	US Survey Feet	US Survey Feet
882_724.las	US Survey Feet	US Survey Feet
882_726.las	US Survey Feet	US Survey Feet
882_728.las	US Survey Feet	US Survey Feet
882_730.las	US Survey Feet	US Survey Feet
882_732.las	US Survey Feet	US Survey Feet
882_734.las	US Survey Feet	US Survey Feet
882_736.las	US Survey Feet	US Survey Feet
882_738.las	US Survey Feet	US Survey Feet
882_740.las	US Survey Feet	US Survey Feet
882_742.las	US Survey Feet	US Survey Feet
882_744.las	US Survey Feet	US Survey Feet
882_746.las	US Survey Feet	US Survey Feet
882_748.las	US Survey Feet	US Survey Feet
882_750.las	US Survey Feet	US Survey Feet
882_752.las	US Survey Feet	US Survey Feet
882_754.las	US Survey Feet	US Survey Feet
882_756.las	US Survey Feet	US Survey Feet
882_758.las	US Survey Feet	US Survey Feet
882_760.las	US Survey Feet	US Survey Feet
882_762.las	US Survey Feet	US Survey Feet
882_764.las	US Survey Feet	US Survey Feet
882_766.las	US Survey Feet	US Survey Feet
882_768.las	US Survey Feet	US Survey Feet
882_770.las	US Survey Feet	US Survey Feet
882_772.las	US Survey Feet	US Survey Feet
882_774.las	US Survey Feet	US Survey Feet
882_776.las	US Survey Feet	US Survey Feet
882_778.las	US Survey Feet	US Survey Feet
882_780.las	US Survey Feet	US Survey Feet
882_782.las	US Survey Feet	US Survey Feet
882_784.las	US Survey Feet	US Survey Feet
882_786.las	US Survey Feet	US Survey Feet
882_788.las	US Survey Feet	US Survey Feet
882_790.las	US Survey Feet	US Survey Feet
882_792.las	US Survey Feet	US Survey Feet
882_794.las	US Survey Feet	US Survey Feet

2.6 Report on Units (Tiled Data) - continued

File	Horizontal Unit	Vertical Unit
882_796.las	US Survey Feet	US Survey Feet
882_798.las	US Survey Feet	US Survey Feet
882_800.las	US Survey Feet	US Survey Feet
882_802.las	US Survey Feet	US Survey Feet
882_804.las	US Survey Feet	US Survey Feet
882_806.las	US Survey Feet	US Survey Feet
882_808.las	US Survey Feet	US Survey Feet
882_810.las	US Survey Feet	US Survey Feet
882_812.las	US Survey Feet	US Survey Feet
882_814.las	US Survey Feet	US Survey Feet
882_816.las	US Survey Feet	US Survey Feet
882_818.las	US Survey Feet	US Survey Feet
882_820.las	US Survey Feet	US Survey Feet
884_704.las	US Survey Feet	US Survey Feet
884_706.las	US Survey Feet	US Survey Feet
884_708.las	US Survey Feet	US Survey Feet
884_710.las	US Survey Feet	US Survey Feet
884_712.las	US Survey Feet	US Survey Feet
884_714.las	US Survey Feet	US Survey Feet
884_716.las	US Survey Feet	US Survey Feet
884_718.las	US Survey Feet	US Survey Feet
884_720.las	US Survey Feet	US Survey Feet
884_722.las	US Survey Feet	US Survey Feet
884_724.las	US Survey Feet	US Survey Feet
884_726.las	US Survey Feet	US Survey Feet
884_728.las	US Survey Feet	US Survey Feet
884_730.las	US Survey Feet	US Survey Feet
884_732.las	US Survey Feet	US Survey Feet
884_734.las	US Survey Feet	US Survey Feet
884_736.las	US Survey Feet	US Survey Feet
884_738.las	US Survey Feet	US Survey Feet
884_740.las	US Survey Feet	US Survey Feet
884_742.las	US Survey Feet	US Survey Feet
884_744.las	US Survey Feet	US Survey Feet
884_746.las	US Survey Feet	US Survey Feet
884_748.las	US Survey Feet	US Survey Feet
884_750.las	US Survey Feet	US Survey Feet
884_752.las	US Survey Feet	US Survey Feet
884_754.las	US Survey Feet	US Survey Feet
884_756.las	US Survey Feet	US Survey Feet
884_758.las	US Survey Feet	US Survey Feet
884_760.las	US Survey Feet	US Survey Feet
884_762.las	US Survey Feet	US Survey Feet
884_764.las	US Survey Feet	US Survey Feet
884_766.las	US Survey Feet	US Survey Feet
884_768.las	US Survey Feet	US Survey Feet
884_770.las	US Survey Feet	US Survey Feet
884_772.las	US Survey Feet	US Survey Feet
884_774.las	US Survey Feet	US Survey Feet

2.6 Report on Units (Tiled Data) - continued

File	Horizontal Unit	Vertical Unit
884_776.las	US Survey Feet	US Survey Feet
884_778.las	US Survey Feet	US Survey Feet
884_780.las	US Survey Feet	US Survey Feet
884_782.las	US Survey Feet	US Survey Feet
884_784.las	US Survey Feet	US Survey Feet
884_786.las	US Survey Feet	US Survey Feet
884_788.las	US Survey Feet	US Survey Feet
884_790.las	US Survey Feet	US Survey Feet
884_792.las	US Survey Feet	US Survey Feet
884_794.las	US Survey Feet	US Survey Feet
884_796.las	US Survey Feet	US Survey Feet
884_798.las	US Survey Feet	US Survey Feet
884_800.las	US Survey Feet	US Survey Feet
884_802.las	US Survey Feet	US Survey Feet
884_804.las	US Survey Feet	US Survey Feet
884_806.las	US Survey Feet	US Survey Feet
884_808.las	US Survey Feet	US Survey Feet
884_810.las	US Survey Feet	US Survey Feet
884_812.las	US Survey Feet	US Survey Feet
884_814.las	US Survey Feet	US Survey Feet
884_816.las	US Survey Feet	US Survey Feet
884_818.las	US Survey Feet	US Survey Feet
884_820.las	US Survey Feet	US Survey Feet
886_704.las	US Survey Feet	US Survey Feet
886_706.las	US Survey Feet	US Survey Feet
886_708.las	US Survey Feet	US Survey Feet
886_710.las	US Survey Feet	US Survey Feet
886_712.las	US Survey Feet	US Survey Feet
886_714.las	US Survey Feet	US Survey Feet
886_716.las	US Survey Feet	US Survey Feet
886_718.las	US Survey Feet	US Survey Feet
886_720.las	US Survey Feet	US Survey Feet
886_722.las	US Survey Feet	US Survey Feet
886_724.las	US Survey Feet	US Survey Feet
886_726.las	US Survey Feet	US Survey Feet
886_728.las	US Survey Feet	US Survey Feet
886_730.las	US Survey Feet	US Survey Feet
886_732.las	US Survey Feet	US Survey Feet
886_734.las	US Survey Feet	US Survey Feet
886_736.las	US Survey Feet	US Survey Feet
886_738.las	US Survey Feet	US Survey Feet
886_740.las	US Survey Feet	US Survey Feet
886_742.las	US Survey Feet	US Survey Feet
886_744.las	US Survey Feet	US Survey Feet
886_746.las	US Survey Feet	US Survey Feet
886_748.las	US Survey Feet	US Survey Feet
886_750.las	US Survey Feet	US Survey Feet
886_752.las	US Survey Feet	US Survey Feet
886_754.las	US Survey Feet	US Survey Feet

2.6 Report on Units (Tiled Data) - continued

File	Horizontal Unit	Vertical Unit
886_756.las	US Survey Feet	US Survey Feet
886_758.las	US Survey Feet	US Survey Feet
886_760.las	US Survey Feet	US Survey Feet
886_762.las	US Survey Feet	US Survey Feet
886_764.las	US Survey Feet	US Survey Feet
886_766.las	US Survey Feet	US Survey Feet
886_768.las	US Survey Feet	US Survey Feet
886_770.las	US Survey Feet	US Survey Feet
886_772.las	US Survey Feet	US Survey Feet
886_774.las	US Survey Feet	US Survey Feet
886_776.las	US Survey Feet	US Survey Feet
886_778.las	US Survey Feet	US Survey Feet
886_780.las	US Survey Feet	US Survey Feet
886_782.las	US Survey Feet	US Survey Feet
886_784.las	US Survey Feet	US Survey Feet
886_786.las	US Survey Feet	US Survey Feet
886_788.las	US Survey Feet	US Survey Feet
886_790.las	US Survey Feet	US Survey Feet
886_792.las	US Survey Feet	US Survey Feet
886_794.las	US Survey Feet	US Survey Feet
886_796.las	US Survey Feet	US Survey Feet
886_798.las	US Survey Feet	US Survey Feet
886_800.las	US Survey Feet	US Survey Feet
886_802.las	US Survey Feet	US Survey Feet
886_804.las	US Survey Feet	US Survey Feet
886_806.las	US Survey Feet	US Survey Feet
886_808.las	US Survey Feet	US Survey Feet
886_810.las	US Survey Feet	US Survey Feet
886_812.las	US Survey Feet	US Survey Feet
886_814.las	US Survey Feet	US Survey Feet
886_816.las	US Survey Feet	US Survey Feet
886_818.las	US Survey Feet	US Survey Feet
886_820.las	US Survey Feet	US Survey Feet
888_704.las	US Survey Feet	US Survey Feet
888_706.las	US Survey Feet	US Survey Feet
888_708.las	US Survey Feet	US Survey Feet
888_710.las	US Survey Feet	US Survey Feet
888_712.las	US Survey Feet	US Survey Feet
888_714.las	US Survey Feet	US Survey Feet
888_716.las	US Survey Feet	US Survey Feet
888_718.las	US Survey Feet	US Survey Feet
888_720.las	US Survey Feet	US Survey Feet
888_722.las	US Survey Feet	US Survey Feet
888_724.las	US Survey Feet	US Survey Feet
888_726.las	US Survey Feet	US Survey Feet
888_728.las	US Survey Feet	US Survey Feet
888_730.las	US Survey Feet	US Survey Feet
888_732.las	US Survey Feet	US Survey Feet
888_734.las	US Survey Feet	US Survey Feet

2.6 Report on Units (Tiled Data) - continued

File	Horizontal Unit	Vertical Unit
888_736.las	US Survey Feet	US Survey Feet
888_738.las	US Survey Feet	US Survey Feet
888_740.las	US Survey Feet	US Survey Feet
888_742.las	US Survey Feet	US Survey Feet
888_744.las	US Survey Feet	US Survey Feet
888_746.las	US Survey Feet	US Survey Feet
888_748.las	US Survey Feet	US Survey Feet
888_750.las	US Survey Feet	US Survey Feet
888_752.las	US Survey Feet	US Survey Feet
888_754.las	US Survey Feet	US Survey Feet
888_756.las	US Survey Feet	US Survey Feet
888_758.las	US Survey Feet	US Survey Feet
888_760.las	US Survey Feet	US Survey Feet
888_762.las	US Survey Feet	US Survey Feet
888_764.las	US Survey Feet	US Survey Feet
888_766.las	US Survey Feet	US Survey Feet
888_768.las	US Survey Feet	US Survey Feet
888_770.las	US Survey Feet	US Survey Feet
888_772.las	US Survey Feet	US Survey Feet
888_774.las	US Survey Feet	US Survey Feet
888_776.las	US Survey Feet	US Survey Feet
888_778.las	US Survey Feet	US Survey Feet
888_780.las	US Survey Feet	US Survey Feet
888_782.las	US Survey Feet	US Survey Feet
888_784.las	US Survey Feet	US Survey Feet
888_786.las	US Survey Feet	US Survey Feet
888_788.las	US Survey Feet	US Survey Feet
888_790.las	US Survey Feet	US Survey Feet
888_792.las	US Survey Feet	US Survey Feet
888_794.las	US Survey Feet	US Survey Feet
888_796.las	US Survey Feet	US Survey Feet
888_798.las	US Survey Feet	US Survey Feet
888_800.las	US Survey Feet	US Survey Feet
888_802.las	US Survey Feet	US Survey Feet
888_804.las	US Survey Feet	US Survey Feet
888_806.las	US Survey Feet	US Survey Feet
888_808.las	US Survey Feet	US Survey Feet
888_810.las	US Survey Feet	US Survey Feet
888_812.las	US Survey Feet	US Survey Feet
888_814.las	US Survey Feet	US Survey Feet
888_816.las	US Survey Feet	US Survey Feet
888_818.las	US Survey Feet	US Survey Feet
888_820.las	US Survey Feet	US Survey Feet
890_704.las	US Survey Feet	US Survey Feet
890_706.las	US Survey Feet	US Survey Feet
890_708.las	US Survey Feet	US Survey Feet
890_710.las	US Survey Feet	US Survey Feet
890_712.las	US Survey Feet	US Survey Feet
890_714.las	US Survey Feet	US Survey Feet

2.6 Report on Units (Tiled Data) - continued

File	Horizontal Unit	Vertical Unit
890_716.las	US Survey Feet	US Survey Feet
890_718.las	US Survey Feet	US Survey Feet
890_720.las	US Survey Feet	US Survey Feet
890_722.las	US Survey Feet	US Survey Feet
890_724.las	US Survey Feet	US Survey Feet
890_726.las	US Survey Feet	US Survey Feet
890_728.las	US Survey Feet	US Survey Feet
890_730.las	US Survey Feet	US Survey Feet
890_732.las	US Survey Feet	US Survey Feet
890_734.las	US Survey Feet	US Survey Feet
890_736.las	US Survey Feet	US Survey Feet
890_738.las	US Survey Feet	US Survey Feet
890_740.las	US Survey Feet	US Survey Feet
890_742.las	US Survey Feet	US Survey Feet
890_744.las	US Survey Feet	US Survey Feet
890_746.las	US Survey Feet	US Survey Feet
890_748.las	US Survey Feet	US Survey Feet
890_750.las	US Survey Feet	US Survey Feet
890_752.las	US Survey Feet	US Survey Feet
890_754.las	US Survey Feet	US Survey Feet
890_756.las	US Survey Feet	US Survey Feet
890_758.las	US Survey Feet	US Survey Feet
890_760.las	US Survey Feet	US Survey Feet
890_762.las	US Survey Feet	US Survey Feet
890_764.las	US Survey Feet	US Survey Feet
890_766.las	US Survey Feet	US Survey Feet
890_768.las	US Survey Feet	US Survey Feet
890_770.las	US Survey Feet	US Survey Feet
890_772.las	US Survey Feet	US Survey Feet
890_774.las	US Survey Feet	US Survey Feet
890_776.las	US Survey Feet	US Survey Feet
890_778.las	US Survey Feet	US Survey Feet
890_780.las	US Survey Feet	US Survey Feet
890_782.las	US Survey Feet	US Survey Feet
890_784.las	US Survey Feet	US Survey Feet
890_786.las	US Survey Feet	US Survey Feet
890_788.las	US Survey Feet	US Survey Feet
890_790.las	US Survey Feet	US Survey Feet
890_792.las	US Survey Feet	US Survey Feet
890_794.las	US Survey Feet	US Survey Feet
890_796.las	US Survey Feet	US Survey Feet
890_798.las	US Survey Feet	US Survey Feet
890_800.las	US Survey Feet	US Survey Feet
890_802.las	US Survey Feet	US Survey Feet
890_804.las	US Survey Feet	US Survey Feet
890_806.las	US Survey Feet	US Survey Feet
890_808.las	US Survey Feet	US Survey Feet
890_810.las	US Survey Feet	US Survey Feet
890_812.las	US Survey Feet	US Survey Feet

2.6 Report on Units (Tiled Data) - continued

File	Horizontal Unit	Vertical Unit
890_814.las	US Survey Feet	US Survey Feet
890_816.las	US Survey Feet	US Survey Feet
890_818.las	US Survey Feet	US Survey Feet
890_820.las	US Survey Feet	US Survey Feet
892_704.las	US Survey Feet	US Survey Feet
892_706.las	US Survey Feet	US Survey Feet
892_708.las	US Survey Feet	US Survey Feet
892_710.las	US Survey Feet	US Survey Feet
892_712.las	US Survey Feet	US Survey Feet
892_714.las	US Survey Feet	US Survey Feet
892_716.las	US Survey Feet	US Survey Feet
892_718.las	US Survey Feet	US Survey Feet
892_720.las	US Survey Feet	US Survey Feet
892_722.las	US Survey Feet	US Survey Feet
892_724.las	US Survey Feet	US Survey Feet
892_726.las	US Survey Feet	US Survey Feet
892_728.las	US Survey Feet	US Survey Feet
892_730.las	US Survey Feet	US Survey Feet
892_732.las	US Survey Feet	US Survey Feet
892_734.las	US Survey Feet	US Survey Feet
892_736.las	US Survey Feet	US Survey Feet
892_738.las	US Survey Feet	US Survey Feet
892_740.las	US Survey Feet	US Survey Feet
892_742.las	US Survey Feet	US Survey Feet
892_744.las	US Survey Feet	US Survey Feet
892_746.las	US Survey Feet	US Survey Feet
892_748.las	US Survey Feet	US Survey Feet
892_750.las	US Survey Feet	US Survey Feet
892_752.las	US Survey Feet	US Survey Feet
892_754.las	US Survey Feet	US Survey Feet
892_756.las	US Survey Feet	US Survey Feet
892_758.las	US Survey Feet	US Survey Feet
892_760.las	US Survey Feet	US Survey Feet
892_762.las	US Survey Feet	US Survey Feet
892_764.las	US Survey Feet	US Survey Feet
892_766.las	US Survey Feet	US Survey Feet
892_768.las	US Survey Feet	US Survey Feet
892_770.las	US Survey Feet	US Survey Feet
892_772.las	US Survey Feet	US Survey Feet
892_774.las	US Survey Feet	US Survey Feet
892_776.las	US Survey Feet	US Survey Feet
892_778.las	US Survey Feet	US Survey Feet
892_780.las	US Survey Feet	US Survey Feet
892_782.las	US Survey Feet	US Survey Feet
892_784.las	US Survey Feet	US Survey Feet
892_786.las	US Survey Feet	US Survey Feet
892_788.las	US Survey Feet	US Survey Feet
892_790.las	US Survey Feet	US Survey Feet
892_792.las	US Survey Feet	US Survey Feet

2.6 Report on Units (Tiled Data) - continued

File	Horizontal Unit	Vertical Unit
892_794.las	US Survey Feet	US Survey Feet
892_796.las	US Survey Feet	US Survey Feet
892_798.las	US Survey Feet	US Survey Feet
892_800.las	US Survey Feet	US Survey Feet
892_802.las	US Survey Feet	US Survey Feet
892_804.las	US Survey Feet	US Survey Feet
892_806.las	US Survey Feet	US Survey Feet
892_808.las	US Survey Feet	US Survey Feet
892_810.las	US Survey Feet	US Survey Feet
892_812.las	US Survey Feet	US Survey Feet
892_814.las	US Survey Feet	US Survey Feet
892_816.las	US Survey Feet	US Survey Feet
892_818.las	US Survey Feet	US Survey Feet
892_820.las	US Survey Feet	US Survey Feet
894_704.las	US Survey Feet	US Survey Feet
894_706.las	US Survey Feet	US Survey Feet
894_708.las	US Survey Feet	US Survey Feet
894_710.las	US Survey Feet	US Survey Feet
894_712.las	US Survey Feet	US Survey Feet
894_714.las	US Survey Feet	US Survey Feet
894_716.las	US Survey Feet	US Survey Feet
894_718.las	US Survey Feet	US Survey Feet
894_720.las	US Survey Feet	US Survey Feet
894_722.las	US Survey Feet	US Survey Feet
894_724.las	US Survey Feet	US Survey Feet
894_726.las	US Survey Feet	US Survey Feet
894_728.las	US Survey Feet	US Survey Feet
894_730.las	US Survey Feet	US Survey Feet
894_732.las	US Survey Feet	US Survey Feet
894_734.las	US Survey Feet	US Survey Feet
894_736.las	US Survey Feet	US Survey Feet
894_738.las	US Survey Feet	US Survey Feet
894_740.las	US Survey Feet	US Survey Feet
894_742.las	US Survey Feet	US Survey Feet
894_744.las	US Survey Feet	US Survey Feet
894_746.las	US Survey Feet	US Survey Feet
894_748.las	US Survey Feet	US Survey Feet
894_750.las	US Survey Feet	US Survey Feet
894_752.las	US Survey Feet	US Survey Feet
894_754.las	US Survey Feet	US Survey Feet
894_756.las	US Survey Feet	US Survey Feet
894_758.las	US Survey Feet	US Survey Feet
894_760.las	US Survey Feet	US Survey Feet
894_762.las	US Survey Feet	US Survey Feet
894_764.las	US Survey Feet	US Survey Feet
894_766.las	US Survey Feet	US Survey Feet
894_768.las	US Survey Feet	US Survey Feet
894_770.las	US Survey Feet	US Survey Feet
894_772.las	US Survey Feet	US Survey Feet

2.6 Report on Units (Tiled Data) - continued

File	Horizontal Unit	Vertical Unit
894_774.las	US Survey Feet	US Survey Feet
894_776.las	US Survey Feet	US Survey Feet
894_778.las	US Survey Feet	US Survey Feet
894_780.las	US Survey Feet	US Survey Feet
894_782.las	US Survey Feet	US Survey Feet
894_784.las	US Survey Feet	US Survey Feet
894_786.las	US Survey Feet	US Survey Feet
894_788.las	US Survey Feet	US Survey Feet
894_790.las	US Survey Feet	US Survey Feet
894_792.las	US Survey Feet	US Survey Feet
894_794.las	US Survey Feet	US Survey Feet
894_796.las	US Survey Feet	US Survey Feet
894_798.las	US Survey Feet	US Survey Feet
894_800.las	US Survey Feet	US Survey Feet
894_802.las	US Survey Feet	US Survey Feet
894_804.las	US Survey Feet	US Survey Feet
894_806.las	US Survey Feet	US Survey Feet
894_808.las	US Survey Feet	US Survey Feet
894_810.las	US Survey Feet	US Survey Feet
894_812.las	US Survey Feet	US Survey Feet
894_814.las	US Survey Feet	US Survey Feet
894_816.las	US Survey Feet	US Survey Feet
894_818.las	US Survey Feet	US Survey Feet
894_820.las	US Survey Feet	US Survey Feet
896_704.las	US Survey Feet	US Survey Feet
896_706.las	US Survey Feet	US Survey Feet
896_708.las	US Survey Feet	US Survey Feet
896_710.las	US Survey Feet	US Survey Feet
896_712.las	US Survey Feet	US Survey Feet
896_714.las	US Survey Feet	US Survey Feet
896_716.las	US Survey Feet	US Survey Feet
896_718.las	US Survey Feet	US Survey Feet
896_720.las	US Survey Feet	US Survey Feet
896_722.las	US Survey Feet	US Survey Feet
896_724.las	US Survey Feet	US Survey Feet
896_726.las	US Survey Feet	US Survey Feet
896_728.las	US Survey Feet	US Survey Feet
896_730.las	US Survey Feet	US Survey Feet
896_732.las	US Survey Feet	US Survey Feet
896_734.las	US Survey Feet	US Survey Feet
896_736.las	US Survey Feet	US Survey Feet
896_738.las	US Survey Feet	US Survey Feet
896_740.las	US Survey Feet	US Survey Feet
896_742.las	US Survey Feet	US Survey Feet
896_744.las	US Survey Feet	US Survey Feet
896_746.las	US Survey Feet	US Survey Feet
896_748.las	US Survey Feet	US Survey Feet
896_750.las	US Survey Feet	US Survey Feet
896_752.las	US Survey Feet	US Survey Feet

2.6 Report on Units (Tiled Data) - continued

File	Horizontal Unit	Vertical Unit
896_754.las	US Survey Feet	US Survey Feet
896_756.las	US Survey Feet	US Survey Feet
896_758.las	US Survey Feet	US Survey Feet
896_760.las	US Survey Feet	US Survey Feet
896_762.las	US Survey Feet	US Survey Feet
896_764.las	US Survey Feet	US Survey Feet
896_766.las	US Survey Feet	US Survey Feet
896_768.las	US Survey Feet	US Survey Feet
896_770.las	US Survey Feet	US Survey Feet
896_772.las	US Survey Feet	US Survey Feet
896_774.las	US Survey Feet	US Survey Feet
896_776.las	US Survey Feet	US Survey Feet
896_778.las	US Survey Feet	US Survey Feet
896_780.las	US Survey Feet	US Survey Feet
896_782.las	US Survey Feet	US Survey Feet
896_784.las	US Survey Feet	US Survey Feet
896_786.las	US Survey Feet	US Survey Feet
896_788.las	US Survey Feet	US Survey Feet
896_790.las	US Survey Feet	US Survey Feet
896_792.las	US Survey Feet	US Survey Feet
896_794.las	US Survey Feet	US Survey Feet
896_796.las	US Survey Feet	US Survey Feet
896_798.las	US Survey Feet	US Survey Feet
896_800.las	US Survey Feet	US Survey Feet
896_802.las	US Survey Feet	US Survey Feet
896_804.las	US Survey Feet	US Survey Feet
896_806.las	US Survey Feet	US Survey Feet
896_808.las	US Survey Feet	US Survey Feet
896_810.las	US Survey Feet	US Survey Feet
896_812.las	US Survey Feet	US Survey Feet
896_814.las	US Survey Feet	US Survey Feet
896_816.las	US Survey Feet	US Survey Feet
896_818.las	US Survey Feet	US Survey Feet
896_820.las	US Survey Feet	US Survey Feet
898_704.las	US Survey Feet	US Survey Feet
898_706.las	US Survey Feet	US Survey Feet
898_708.las	US Survey Feet	US Survey Feet
898_710.las	US Survey Feet	US Survey Feet
898_712.las	US Survey Feet	US Survey Feet
898_714.las	US Survey Feet	US Survey Feet
898_716.las	US Survey Feet	US Survey Feet
898_718.las	US Survey Feet	US Survey Feet
898_720.las	US Survey Feet	US Survey Feet
898_722.las	US Survey Feet	US Survey Feet
898_724.las	US Survey Feet	US Survey Feet
898_726.las	US Survey Feet	US Survey Feet
898_728.las	US Survey Feet	US Survey Feet
898_730.las	US Survey Feet	US Survey Feet
898_732.las	US Survey Feet	US Survey Feet

2.6 Report on Units (Tiled Data) - continued

File	Horizontal Unit	Vertical Unit
898_734.las	US Survey Feet	US Survey Feet
898_736.las	US Survey Feet	US Survey Feet
898_738.las	US Survey Feet	US Survey Feet
898_740.las	US Survey Feet	US Survey Feet
898_742.las	US Survey Feet	US Survey Feet
898_744.las	US Survey Feet	US Survey Feet
898_746.las	US Survey Feet	US Survey Feet
898_748.las	US Survey Feet	US Survey Feet
898_750.las	US Survey Feet	US Survey Feet
898_752.las	US Survey Feet	US Survey Feet
898_754.las	US Survey Feet	US Survey Feet
898_756.las	US Survey Feet	US Survey Feet
898_758.las	US Survey Feet	US Survey Feet
898_760.las	US Survey Feet	US Survey Feet
898_762.las	US Survey Feet	US Survey Feet
898_764.las	US Survey Feet	US Survey Feet
898_766.las	US Survey Feet	US Survey Feet
898_768.las	US Survey Feet	US Survey Feet
898_770.las	US Survey Feet	US Survey Feet
898_772.las	US Survey Feet	US Survey Feet
898_774.las	US Survey Feet	US Survey Feet
898_776.las	US Survey Feet	US Survey Feet
898_778.las	US Survey Feet	US Survey Feet
898_780.las	US Survey Feet	US Survey Feet
898_782.las	US Survey Feet	US Survey Feet
898_784.las	US Survey Feet	US Survey Feet
898_786.las	US Survey Feet	US Survey Feet
898_788.las	US Survey Feet	US Survey Feet
898_790.las	US Survey Feet	US Survey Feet
898_792.las	US Survey Feet	US Survey Feet
898_794.las	US Survey Feet	US Survey Feet
898_796.las	US Survey Feet	US Survey Feet
898_798.las	US Survey Feet	US Survey Feet
898_800.las	US Survey Feet	US Survey Feet
898_802.las	US Survey Feet	US Survey Feet
898_804.las	US Survey Feet	US Survey Feet
898_806.las	US Survey Feet	US Survey Feet
898_808.las	US Survey Feet	US Survey Feet
898_810.las	US Survey Feet	US Survey Feet
898_812.las	US Survey Feet	US Survey Feet
898_814.las	US Survey Feet	US Survey Feet
898_816.las	US Survey Feet	US Survey Feet
898_818.las	US Survey Feet	US Survey Feet
898_820.las	US Survey Feet	US Survey Feet
900_704.las	US Survey Feet	US Survey Feet
900_706.las	US Survey Feet	US Survey Feet
900_708.las	US Survey Feet	US Survey Feet
900_710.las	US Survey Feet	US Survey Feet
900_712.las	US Survey Feet	US Survey Feet

2.6 Report on Units (Tiled Data) - continued

File	Horizontal Unit	Vertical Unit
900_714.las	US Survey Feet	US Survey Feet
900_716.las	US Survey Feet	US Survey Feet
900_718.las	US Survey Feet	US Survey Feet
900_720.las	US Survey Feet	US Survey Feet
900_722.las	US Survey Feet	US Survey Feet
900_724.las	US Survey Feet	US Survey Feet
900_726.las	US Survey Feet	US Survey Feet
900_728.las	US Survey Feet	US Survey Feet
900_730.las	US Survey Feet	US Survey Feet
900_732.las	US Survey Feet	US Survey Feet
900_734.las	US Survey Feet	US Survey Feet
900_736.las	US Survey Feet	US Survey Feet
900_738.las	US Survey Feet	US Survey Feet
900_740.las	US Survey Feet	US Survey Feet
900_742.las	US Survey Feet	US Survey Feet
900_744.las	US Survey Feet	US Survey Feet
900_746.las	US Survey Feet	US Survey Feet
900_748.las	US Survey Feet	US Survey Feet
900_750.las	US Survey Feet	US Survey Feet
900_752.las	US Survey Feet	US Survey Feet
900_754.las	US Survey Feet	US Survey Feet
900_756.las	US Survey Feet	US Survey Feet
900_758.las	US Survey Feet	US Survey Feet
900_760.las	US Survey Feet	US Survey Feet
900_762.las	US Survey Feet	US Survey Feet
900_764.las	US Survey Feet	US Survey Feet
900_766.las	US Survey Feet	US Survey Feet
900_768.las	US Survey Feet	US Survey Feet
900_770.las	US Survey Feet	US Survey Feet
900_772.las	US Survey Feet	US Survey Feet
900_774.las	US Survey Feet	US Survey Feet
900_776.las	US Survey Feet	US Survey Feet
900_778.las	US Survey Feet	US Survey Feet
900_780.las	US Survey Feet	US Survey Feet
900_782.las	US Survey Feet	US Survey Feet
900_784.las	US Survey Feet	US Survey Feet
900_786.las	US Survey Feet	US Survey Feet
900_788.las	US Survey Feet	US Survey Feet
900_790.las	US Survey Feet	US Survey Feet
900_792.las	US Survey Feet	US Survey Feet
900_794.las	US Survey Feet	US Survey Feet
900_796.las	US Survey Feet	US Survey Feet
900_798.las	US Survey Feet	US Survey Feet
900_800.las	US Survey Feet	US Survey Feet
900_802.las	US Survey Feet	US Survey Feet
900_804.las	US Survey Feet	US Survey Feet
900_806.las	US Survey Feet	US Survey Feet
900_808.las	US Survey Feet	US Survey Feet
900_810.las	US Survey Feet	US Survey Feet

2.6 Report on Units (Tiled Data) - continued

File	Horizontal Unit	Vertical Unit
900_812.las	US Survey Feet	US Survey Feet
900_814.las	US Survey Feet	US Survey Feet
900_816.las	US Survey Feet	US Survey Feet
900_818.las	US Survey Feet	US Survey Feet
900_820.las	US Survey Feet	US Survey Feet
902_704.las	US Survey Feet	US Survey Feet
902_706.las	US Survey Feet	US Survey Feet
902_708.las	US Survey Feet	US Survey Feet
902_710.las	US Survey Feet	US Survey Feet
902_712.las	US Survey Feet	US Survey Feet
902_714.las	US Survey Feet	US Survey Feet
902_716.las	US Survey Feet	US Survey Feet
902_718.las	US Survey Feet	US Survey Feet
902_720.las	US Survey Feet	US Survey Feet
902_722.las	US Survey Feet	US Survey Feet
902_724.las	US Survey Feet	US Survey Feet
902_726.las	US Survey Feet	US Survey Feet
902_728.las	US Survey Feet	US Survey Feet
902_730.las	US Survey Feet	US Survey Feet
902_732.las	US Survey Feet	US Survey Feet
902_734.las	US Survey Feet	US Survey Feet
902_736.las	US Survey Feet	US Survey Feet
902_738.las	US Survey Feet	US Survey Feet
902_740.las	US Survey Feet	US Survey Feet
902_742.las	US Survey Feet	US Survey Feet
902_744.las	US Survey Feet	US Survey Feet
902_746.las	US Survey Feet	US Survey Feet
902_748.las	US Survey Feet	US Survey Feet
902_750.las	US Survey Feet	US Survey Feet
902_752.las	US Survey Feet	US Survey Feet
902_754.las	US Survey Feet	US Survey Feet
902_756.las	US Survey Feet	US Survey Feet
902_758.las	US Survey Feet	US Survey Feet
902_760.las	US Survey Feet	US Survey Feet
902_762.las	US Survey Feet	US Survey Feet
902_764.las	US Survey Feet	US Survey Feet
902_766.las	US Survey Feet	US Survey Feet
902_768.las	US Survey Feet	US Survey Feet
902_770.las	US Survey Feet	US Survey Feet
902_772.las	US Survey Feet	US Survey Feet
902_774.las	US Survey Feet	US Survey Feet
902_776.las	US Survey Feet	US Survey Feet
902_778.las	US Survey Feet	US Survey Feet
902_780.las	US Survey Feet	US Survey Feet
902_782.las	US Survey Feet	US Survey Feet
902_784.las	US Survey Feet	US Survey Feet
902_786.las	US Survey Feet	US Survey Feet
902_788.las	US Survey Feet	US Survey Feet
902_790.las	US Survey Feet	US Survey Feet

2.6 Report on Units (Tiled Data) - continued

File	Horizontal Unit	Vertical Unit
902_792.las	US Survey Feet	US Survey Feet
902_794.las	US Survey Feet	US Survey Feet
902_796.las	US Survey Feet	US Survey Feet
902_798.las	US Survey Feet	US Survey Feet
902_800.las	US Survey Feet	US Survey Feet
902_802.las	US Survey Feet	US Survey Feet
902_804.las	US Survey Feet	US Survey Feet
902_806.las	US Survey Feet	US Survey Feet
902_808.las	US Survey Feet	US Survey Feet
902_810.las	US Survey Feet	US Survey Feet
902_812.las	US Survey Feet	US Survey Feet
902_814.las	US Survey Feet	US Survey Feet
902_816.las	US Survey Feet	US Survey Feet
902_818.las	US Survey Feet	US Survey Feet
902_820.las	US Survey Feet	US Survey Feet
904_704.las	US Survey Feet	US Survey Feet
904_706.las	US Survey Feet	US Survey Feet
904_708.las	US Survey Feet	US Survey Feet
904_710.las	US Survey Feet	US Survey Feet
904_712.las	US Survey Feet	US Survey Feet
904_714.las	US Survey Feet	US Survey Feet
904_716.las	US Survey Feet	US Survey Feet
904_718.las	US Survey Feet	US Survey Feet
904_720.las	US Survey Feet	US Survey Feet
904_722.las	US Survey Feet	US Survey Feet
904_724.las	US Survey Feet	US Survey Feet
904_726.las	US Survey Feet	US Survey Feet
904_728.las	US Survey Feet	US Survey Feet
904_730.las	US Survey Feet	US Survey Feet
904_732.las	US Survey Feet	US Survey Feet
904_734.las	US Survey Feet	US Survey Feet
904_736.las	US Survey Feet	US Survey Feet
904_738.las	US Survey Feet	US Survey Feet
904_740.las	US Survey Feet	US Survey Feet
904_742.las	US Survey Feet	US Survey Feet
904_744.las	US Survey Feet	US Survey Feet
904_746.las	US Survey Feet	US Survey Feet
904_748.las	US Survey Feet	US Survey Feet
904_750.las	US Survey Feet	US Survey Feet
904_752.las	US Survey Feet	US Survey Feet
904_754.las	US Survey Feet	US Survey Feet
904_756.las	US Survey Feet	US Survey Feet
904_758.las	US Survey Feet	US Survey Feet
904_760.las	US Survey Feet	US Survey Feet
904_762.las	US Survey Feet	US Survey Feet
904_764.las	US Survey Feet	US Survey Feet
904_766.las	US Survey Feet	US Survey Feet
904_768.las	US Survey Feet	US Survey Feet
904_770.las	US Survey Feet	US Survey Feet

2.6 Report on Units (Tiled Data) - continued

File	Horizontal Unit	Vertical Unit
904_772.las	US Survey Feet	US Survey Feet
904_774.las	US Survey Feet	US Survey Feet
904_776.las	US Survey Feet	US Survey Feet
904_778.las	US Survey Feet	US Survey Feet
904_780.las	US Survey Feet	US Survey Feet
904_782.las	US Survey Feet	US Survey Feet
904_784.las	US Survey Feet	US Survey Feet
904_786.las	US Survey Feet	US Survey Feet
904_788.las	US Survey Feet	US Survey Feet
904_790.las	US Survey Feet	US Survey Feet
904_792.las	US Survey Feet	US Survey Feet
904_794.las	US Survey Feet	US Survey Feet
904_796.las	US Survey Feet	US Survey Feet
904_798.las	US Survey Feet	US Survey Feet
904_800.las	US Survey Feet	US Survey Feet
904_802.las	US Survey Feet	US Survey Feet
904_804.las	US Survey Feet	US Survey Feet
904_806.las	US Survey Feet	US Survey Feet
904_808.las	US Survey Feet	US Survey Feet
904_810.las	US Survey Feet	US Survey Feet
904_812.las	US Survey Feet	US Survey Feet
904_814.las	US Survey Feet	US Survey Feet
904_816.las	US Survey Feet	US Survey Feet
904_818.las	US Survey Feet	US Survey Feet
904_820.las	US Survey Feet	US Survey Feet
906_704.las	US Survey Feet	US Survey Feet
906_706.las	US Survey Feet	US Survey Feet
906_708.las	US Survey Feet	US Survey Feet
906_710.las	US Survey Feet	US Survey Feet
906_712.las	US Survey Feet	US Survey Feet
906_714.las	US Survey Feet	US Survey Feet
906_716.las	US Survey Feet	US Survey Feet
906_718.las	US Survey Feet	US Survey Feet
906_720.las	US Survey Feet	US Survey Feet
906_722.las	US Survey Feet	US Survey Feet
906_724.las	US Survey Feet	US Survey Feet
906_726.las	US Survey Feet	US Survey Feet
906_728.las	US Survey Feet	US Survey Feet
906_730.las	US Survey Feet	US Survey Feet
906_732.las	US Survey Feet	US Survey Feet
906_734.las	US Survey Feet	US Survey Feet
906_736.las	US Survey Feet	US Survey Feet
906_738.las	US Survey Feet	US Survey Feet
906_740.las	US Survey Feet	US Survey Feet
906_742.las	US Survey Feet	US Survey Feet
906_744.las	US Survey Feet	US Survey Feet
906_746.las	US Survey Feet	US Survey Feet
906_748.las	US Survey Feet	US Survey Feet
906_750.las	US Survey Feet	US Survey Feet

2.6 Report on Units (Tiled Data) - continued

File	Horizontal Unit	Vertical Unit
906_752.las	US Survey Feet	US Survey Feet
906_754.las	US Survey Feet	US Survey Feet
906_756.las	US Survey Feet	US Survey Feet
906_758.las	US Survey Feet	US Survey Feet
906_760.las	US Survey Feet	US Survey Feet
906_762.las	US Survey Feet	US Survey Feet
906_764.las	US Survey Feet	US Survey Feet
906_766.las	US Survey Feet	US Survey Feet
906_768.las	US Survey Feet	US Survey Feet
906_770.las	US Survey Feet	US Survey Feet
906_772.las	US Survey Feet	US Survey Feet
906_774.las	US Survey Feet	US Survey Feet
906_776.las	US Survey Feet	US Survey Feet
906_778.las	US Survey Feet	US Survey Feet
906_780.las	US Survey Feet	US Survey Feet
906_782.las	US Survey Feet	US Survey Feet
906_784.las	US Survey Feet	US Survey Feet
906_786.las	US Survey Feet	US Survey Feet
906_788.las	US Survey Feet	US Survey Feet
906_790.las	US Survey Feet	US Survey Feet
906_792.las	US Survey Feet	US Survey Feet
906_794.las	US Survey Feet	US Survey Feet
906_796.las	US Survey Feet	US Survey Feet
906_798.las	US Survey Feet	US Survey Feet
906_800.las	US Survey Feet	US Survey Feet
906_802.las	US Survey Feet	US Survey Feet
906_804.las	US Survey Feet	US Survey Feet
906_806.las	US Survey Feet	US Survey Feet
906_808.las	US Survey Feet	US Survey Feet
906_810.las	US Survey Feet	US Survey Feet
906_812.las	US Survey Feet	US Survey Feet
906_814.las	US Survey Feet	US Survey Feet
906_816.las	US Survey Feet	US Survey Feet
906_818.las	US Survey Feet	US Survey Feet
906_820.las	US Survey Feet	US Survey Feet
908_704.las	US Survey Feet	US Survey Feet
908_706.las	US Survey Feet	US Survey Feet
908_708.las	US Survey Feet	US Survey Feet
908_710.las	US Survey Feet	US Survey Feet
908_712.las	US Survey Feet	US Survey Feet
908_714.las	US Survey Feet	US Survey Feet
908_716.las	US Survey Feet	US Survey Feet
908_718.las	US Survey Feet	US Survey Feet
908_720.las	US Survey Feet	US Survey Feet
908_722.las	US Survey Feet	US Survey Feet
908_724.las	US Survey Feet	US Survey Feet
908_726.las	US Survey Feet	US Survey Feet
908_728.las	US Survey Feet	US Survey Feet
908_730.las	US Survey Feet	US Survey Feet

2.6 Report on Units (Tiled Data) - continued

File	Horizontal Unit	Vertical Unit
908_732.las	US Survey Feet	US Survey Feet
908_734.las	US Survey Feet	US Survey Feet
908_736.las	US Survey Feet	US Survey Feet
908_738.las	US Survey Feet	US Survey Feet
908_740.las	US Survey Feet	US Survey Feet
908_742.las	US Survey Feet	US Survey Feet
908_744.las	US Survey Feet	US Survey Feet
908_746.las	US Survey Feet	US Survey Feet
908_748.las	US Survey Feet	US Survey Feet
908_750.las	US Survey Feet	US Survey Feet
908_752.las	US Survey Feet	US Survey Feet
908_754.las	US Survey Feet	US Survey Feet
908_756.las	US Survey Feet	US Survey Feet
908_758.las	US Survey Feet	US Survey Feet
908_760.las	US Survey Feet	US Survey Feet
908_762.las	US Survey Feet	US Survey Feet
908_764.las	US Survey Feet	US Survey Feet
908_766.las	US Survey Feet	US Survey Feet
908_768.las	US Survey Feet	US Survey Feet
908_770.las	US Survey Feet	US Survey Feet
908_772.las	US Survey Feet	US Survey Feet
908_774.las	US Survey Feet	US Survey Feet
908_776.las	US Survey Feet	US Survey Feet
908_778.las	US Survey Feet	US Survey Feet
908_780.las	US Survey Feet	US Survey Feet
908_782.las	US Survey Feet	US Survey Feet
908_784.las	US Survey Feet	US Survey Feet
908_786.las	US Survey Feet	US Survey Feet
908_788.las	US Survey Feet	US Survey Feet
908_790.las	US Survey Feet	US Survey Feet
908_792.las	US Survey Feet	US Survey Feet
908_794.las	US Survey Feet	US Survey Feet
908_796.las	US Survey Feet	US Survey Feet
908_798.las	US Survey Feet	US Survey Feet
908_800.las	US Survey Feet	US Survey Feet
908_802.las	US Survey Feet	US Survey Feet
908_804.las	US Survey Feet	US Survey Feet
908_806.las	US Survey Feet	US Survey Feet
908_808.las	US Survey Feet	US Survey Feet
908_810.las	US Survey Feet	US Survey Feet
908_812.las	US Survey Feet	US Survey Feet
908_814.las	US Survey Feet	US Survey Feet
908_816.las	US Survey Feet	US Survey Feet
908_818.las	US Survey Feet	US Survey Feet
908_820.las	US Survey Feet	US Survey Feet
910_704.las	US Survey Feet	US Survey Feet
910_706.las	US Survey Feet	US Survey Feet
910_708.las	US Survey Feet	US Survey Feet
910_710.las	US Survey Feet	US Survey Feet

2.6 Report on Units (Tiled Data) - continued

File	Horizontal Unit	Vertical Unit
910_712.las	US Survey Feet	US Survey Feet
910_714.las	US Survey Feet	US Survey Feet
910_716.las	US Survey Feet	US Survey Feet
910_718.las	US Survey Feet	US Survey Feet
910_720.las	US Survey Feet	US Survey Feet
910_722.las	US Survey Feet	US Survey Feet
910_724.las	US Survey Feet	US Survey Feet
910_726.las	US Survey Feet	US Survey Feet
910_728.las	US Survey Feet	US Survey Feet
910_730.las	US Survey Feet	US Survey Feet
910_732.las	US Survey Feet	US Survey Feet
910_734.las	US Survey Feet	US Survey Feet
910_736.las	US Survey Feet	US Survey Feet
910_738.las	US Survey Feet	US Survey Feet
910_740.las	US Survey Feet	US Survey Feet
910_742.las	US Survey Feet	US Survey Feet
910_744.las	US Survey Feet	US Survey Feet
910_746.las	US Survey Feet	US Survey Feet
910_748.las	US Survey Feet	US Survey Feet
910_750.las	US Survey Feet	US Survey Feet
910_752.las	US Survey Feet	US Survey Feet
910_754.las	US Survey Feet	US Survey Feet
910_756.las	US Survey Feet	US Survey Feet
910_758.las	US Survey Feet	US Survey Feet
910_760.las	US Survey Feet	US Survey Feet
910_762.las	US Survey Feet	US Survey Feet
910_764.las	US Survey Feet	US Survey Feet
910_766.las	US Survey Feet	US Survey Feet
910_768.las	US Survey Feet	US Survey Feet
910_770.las	US Survey Feet	US Survey Feet
910_772.las	US Survey Feet	US Survey Feet
910_774.las	US Survey Feet	US Survey Feet
910_776.las	US Survey Feet	US Survey Feet
910_778.las	US Survey Feet	US Survey Feet
910_780.las	US Survey Feet	US Survey Feet
910_782.las	US Survey Feet	US Survey Feet
910_784.las	US Survey Feet	US Survey Feet
910_786.las	US Survey Feet	US Survey Feet
910_788.las	US Survey Feet	US Survey Feet
910_790.las	US Survey Feet	US Survey Feet
910_792.las	US Survey Feet	US Survey Feet
910_794.las	US Survey Feet	US Survey Feet
910_796.las	US Survey Feet	US Survey Feet
910_798.las	US Survey Feet	US Survey Feet
910_800.las	US Survey Feet	US Survey Feet
910_802.las	US Survey Feet	US Survey Feet
910_804.las	US Survey Feet	US Survey Feet
910_806.las	US Survey Feet	US Survey Feet
910_808.las	US Survey Feet	US Survey Feet

2.6 Report on Units (Tiled Data) - continued

File	Horizontal Unit	Vertical Unit
910_810.las	US Survey Feet	US Survey Feet
910_812.las	US Survey Feet	US Survey Feet
910_814.las	US Survey Feet	US Survey Feet
910_816.las	US Survey Feet	US Survey Feet
910_818.las	US Survey Feet	US Survey Feet
910_820.las	US Survey Feet	US Survey Feet
912_704.las	US Survey Feet	US Survey Feet
912_706.las	US Survey Feet	US Survey Feet
912_708.las	US Survey Feet	US Survey Feet
912_710.las	US Survey Feet	US Survey Feet
912_712.las	US Survey Feet	US Survey Feet
912_714.las	US Survey Feet	US Survey Feet
912_716.las	US Survey Feet	US Survey Feet
912_718.las	US Survey Feet	US Survey Feet
912_720.las	US Survey Feet	US Survey Feet
912_722.las	US Survey Feet	US Survey Feet
912_724.las	US Survey Feet	US Survey Feet
912_726.las	US Survey Feet	US Survey Feet
912_728.las	US Survey Feet	US Survey Feet
912_730.las	US Survey Feet	US Survey Feet
912_732.las	US Survey Feet	US Survey Feet
912_734.las	US Survey Feet	US Survey Feet
912_736.las	US Survey Feet	US Survey Feet
912_738.las	US Survey Feet	US Survey Feet
912_740.las	US Survey Feet	US Survey Feet
912_742.las	US Survey Feet	US Survey Feet
912_744.las	US Survey Feet	US Survey Feet
912_746.las	US Survey Feet	US Survey Feet
912_748.las	US Survey Feet	US Survey Feet
912_750.las	US Survey Feet	US Survey Feet
912_752.las	US Survey Feet	US Survey Feet
912_754.las	US Survey Feet	US Survey Feet
912_756.las	US Survey Feet	US Survey Feet
912_758.las	US Survey Feet	US Survey Feet
912_760.las	US Survey Feet	US Survey Feet
912_762.las	US Survey Feet	US Survey Feet
912_764.las	US Survey Feet	US Survey Feet
912_766.las	US Survey Feet	US Survey Feet
912_768.las	US Survey Feet	US Survey Feet
912_770.las	US Survey Feet	US Survey Feet
912_772.las	US Survey Feet	US Survey Feet
912_774.las	US Survey Feet	US Survey Feet
912_776.las	US Survey Feet	US Survey Feet
912_778.las	US Survey Feet	US Survey Feet
912_780.las	US Survey Feet	US Survey Feet
912_782.las	US Survey Feet	US Survey Feet
912_784.las	US Survey Feet	US Survey Feet
912_786.las	US Survey Feet	US Survey Feet
912_788.las	US Survey Feet	US Survey Feet

2.6 Report on Units (Tiled Data) - continued

File	Horizontal Unit	Vertical Unit
912_790.las	US Survey Feet	US Survey Feet
912_792.las	US Survey Feet	US Survey Feet
912_794.las	US Survey Feet	US Survey Feet
912_796.las	US Survey Feet	US Survey Feet
912_798.las	US Survey Feet	US Survey Feet
912_800.las	US Survey Feet	US Survey Feet
912_802.las	US Survey Feet	US Survey Feet
912_804.las	US Survey Feet	US Survey Feet
912_806.las	US Survey Feet	US Survey Feet
912_808.las	US Survey Feet	US Survey Feet
912_810.las	US Survey Feet	US Survey Feet
912_812.las	US Survey Feet	US Survey Feet
912_814.las	US Survey Feet	US Survey Feet
912_816.las	US Survey Feet	US Survey Feet
912_818.las	US Survey Feet	US Survey Feet
912_820.las	US Survey Feet	US Survey Feet
914_704.las	US Survey Feet	US Survey Feet
914_706.las	US Survey Feet	US Survey Feet
914_708.las	US Survey Feet	US Survey Feet
914_710.las	US Survey Feet	US Survey Feet
914_712.las	US Survey Feet	US Survey Feet
914_714.las	US Survey Feet	US Survey Feet
914_716.las	US Survey Feet	US Survey Feet
914_718.las	US Survey Feet	US Survey Feet
914_720.las	US Survey Feet	US Survey Feet
914_722.las	US Survey Feet	US Survey Feet
914_724.las	US Survey Feet	US Survey Feet
914_726.las	US Survey Feet	US Survey Feet
914_728.las	US Survey Feet	US Survey Feet
914_730.las	US Survey Feet	US Survey Feet
914_732.las	US Survey Feet	US Survey Feet
914_734.las	US Survey Feet	US Survey Feet
914_736.las	US Survey Feet	US Survey Feet
914_738.las	US Survey Feet	US Survey Feet
914_740.las	US Survey Feet	US Survey Feet
914_742.las	US Survey Feet	US Survey Feet
914_744.las	US Survey Feet	US Survey Feet
914_746.las	US Survey Feet	US Survey Feet
914_748.las	US Survey Feet	US Survey Feet
914_750.las	US Survey Feet	US Survey Feet
914_752.las	US Survey Feet	US Survey Feet
914_754.las	US Survey Feet	US Survey Feet
914_756.las	US Survey Feet	US Survey Feet
914_758.las	US Survey Feet	US Survey Feet
914_760.las	US Survey Feet	US Survey Feet
914_762.las	US Survey Feet	US Survey Feet
914_764.las	US Survey Feet	US Survey Feet
914_766.las	US Survey Feet	US Survey Feet
914_768.las	US Survey Feet	US Survey Feet

2.6 Report on Units (Tiled Data) - continued

File	Horizontal Unit	Vertical Unit
914_770.las	US Survey Feet	US Survey Feet
914_772.las	US Survey Feet	US Survey Feet
914_774.las	US Survey Feet	US Survey Feet
914_776.las	US Survey Feet	US Survey Feet
914_778.las	US Survey Feet	US Survey Feet
914_780.las	US Survey Feet	US Survey Feet
914_782.las	US Survey Feet	US Survey Feet
914_784.las	US Survey Feet	US Survey Feet
914_786.las	US Survey Feet	US Survey Feet
914_788.las	US Survey Feet	US Survey Feet
914_790.las	US Survey Feet	US Survey Feet
914_792.las	US Survey Feet	US Survey Feet
914_794.las	US Survey Feet	US Survey Feet
914_796.las	US Survey Feet	US Survey Feet
914_798.las	US Survey Feet	US Survey Feet
914_800.las	US Survey Feet	US Survey Feet
914_802.las	US Survey Feet	US Survey Feet
914_804.las	US Survey Feet	US Survey Feet
914_806.las	US Survey Feet	US Survey Feet
914_808.las	US Survey Feet	US Survey Feet
914_810.las	US Survey Feet	US Survey Feet
914_812.las	US Survey Feet	US Survey Feet
914_814.las	US Survey Feet	US Survey Feet
914_816.las	US Survey Feet	US Survey Feet
914_818.las	US Survey Feet	US Survey Feet
914_820.las	US Survey Feet	US Survey Feet
916_704.las	US Survey Feet	US Survey Feet
916_706.las	US Survey Feet	US Survey Feet
916_708.las	US Survey Feet	US Survey Feet
916_710.las	US Survey Feet	US Survey Feet
916_712.las	US Survey Feet	US Survey Feet
916_714.las	US Survey Feet	US Survey Feet
916_716.las	US Survey Feet	US Survey Feet
916_718.las	US Survey Feet	US Survey Feet
916_720.las	US Survey Feet	US Survey Feet
916_722.las	US Survey Feet	US Survey Feet
916_724.las	US Survey Feet	US Survey Feet
916_726.las	US Survey Feet	US Survey Feet
916_728.las	US Survey Feet	US Survey Feet
916_730.las	US Survey Feet	US Survey Feet
916_732.las	US Survey Feet	US Survey Feet
916_734.las	US Survey Feet	US Survey Feet
916_736.las	US Survey Feet	US Survey Feet
916_738.las	US Survey Feet	US Survey Feet
916_740.las	US Survey Feet	US Survey Feet
916_742.las	US Survey Feet	US Survey Feet
916_744.las	US Survey Feet	US Survey Feet
916_746.las	US Survey Feet	US Survey Feet
916_748.las	US Survey Feet	US Survey Feet

2.6 Report on Units (Tiled Data) - continued

File	Horizontal Unit	Vertical Unit
916_750.las	US Survey Feet	US Survey Feet
916_752.las	US Survey Feet	US Survey Feet
916_754.las	US Survey Feet	US Survey Feet
916_756.las	US Survey Feet	US Survey Feet
916_758.las	US Survey Feet	US Survey Feet
916_760.las	US Survey Feet	US Survey Feet
916_762.las	US Survey Feet	US Survey Feet
916_764.las	US Survey Feet	US Survey Feet
916_766.las	US Survey Feet	US Survey Feet
916_768.las	US Survey Feet	US Survey Feet
916_770.las	US Survey Feet	US Survey Feet
916_772.las	US Survey Feet	US Survey Feet
916_774.las	US Survey Feet	US Survey Feet
916_776.las	US Survey Feet	US Survey Feet
916_778.las	US Survey Feet	US Survey Feet
916_780.las	US Survey Feet	US Survey Feet
916_782.las	US Survey Feet	US Survey Feet
916_784.las	US Survey Feet	US Survey Feet
916_786.las	US Survey Feet	US Survey Feet
916_788.las	US Survey Feet	US Survey Feet
916_790.las	US Survey Feet	US Survey Feet
916_792.las	US Survey Feet	US Survey Feet
916_794.las	US Survey Feet	US Survey Feet
916_796.las	US Survey Feet	US Survey Feet
916_798.las	US Survey Feet	US Survey Feet
916_800.las	US Survey Feet	US Survey Feet
916_802.las	US Survey Feet	US Survey Feet
916_804.las	US Survey Feet	US Survey Feet
916_806.las	US Survey Feet	US Survey Feet
916_808.las	US Survey Feet	US Survey Feet
916_810.las	US Survey Feet	US Survey Feet
916_812.las	US Survey Feet	US Survey Feet
916_814.las	US Survey Feet	US Survey Feet
916_816.las	US Survey Feet	US Survey Feet
916_818.las	US Survey Feet	US Survey Feet
916_820.las	US Survey Feet	US Survey Feet
918_704.las	US Survey Feet	US Survey Feet
918_706.las	US Survey Feet	US Survey Feet
918_708.las	US Survey Feet	US Survey Feet
918_710.las	US Survey Feet	US Survey Feet
918_712.las	US Survey Feet	US Survey Feet
918_714.las	US Survey Feet	US Survey Feet
918_716.las	US Survey Feet	US Survey Feet
918_718.las	US Survey Feet	US Survey Feet
918_720.las	US Survey Feet	US Survey Feet
918_722.las	US Survey Feet	US Survey Feet
918_724.las	US Survey Feet	US Survey Feet
918_726.las	US Survey Feet	US Survey Feet
918_728.las	US Survey Feet	US Survey Feet

2.6 Report on Units (Tiled Data) - continued

File	Horizontal Unit	Vertical Unit
918_730.las	US Survey Feet	US Survey Feet
918_732.las	US Survey Feet	US Survey Feet
918_734.las	US Survey Feet	US Survey Feet
918_736.las	US Survey Feet	US Survey Feet
918_738.las	US Survey Feet	US Survey Feet
918_740.las	US Survey Feet	US Survey Feet
918_742.las	US Survey Feet	US Survey Feet
918_744.las	US Survey Feet	US Survey Feet
918_746.las	US Survey Feet	US Survey Feet
918_748.las	US Survey Feet	US Survey Feet
918_750.las	US Survey Feet	US Survey Feet
918_752.las	US Survey Feet	US Survey Feet
918_754.las	US Survey Feet	US Survey Feet
918_756.las	US Survey Feet	US Survey Feet
918_758.las	US Survey Feet	US Survey Feet
918_760.las	US Survey Feet	US Survey Feet
918_762.las	US Survey Feet	US Survey Feet
918_764.las	US Survey Feet	US Survey Feet
918_766.las	US Survey Feet	US Survey Feet
918_768.las	US Survey Feet	US Survey Feet
918_770.las	US Survey Feet	US Survey Feet
918_772.las	US Survey Feet	US Survey Feet
918_774.las	US Survey Feet	US Survey Feet
918_776.las	US Survey Feet	US Survey Feet
918_778.las	US Survey Feet	US Survey Feet
918_780.las	US Survey Feet	US Survey Feet
918_782.las	US Survey Feet	US Survey Feet
918_784.las	US Survey Feet	US Survey Feet
918_786.las	US Survey Feet	US Survey Feet
918_788.las	US Survey Feet	US Survey Feet
918_790.las	US Survey Feet	US Survey Feet
918_792.las	US Survey Feet	US Survey Feet
918_794.las	US Survey Feet	US Survey Feet
918_796.las	US Survey Feet	US Survey Feet
918_798.las	US Survey Feet	US Survey Feet
918_800.las	US Survey Feet	US Survey Feet
918_802.las	US Survey Feet	US Survey Feet
918_804.las	US Survey Feet	US Survey Feet
918_806.las	US Survey Feet	US Survey Feet
918_808.las	US Survey Feet	US Survey Feet
918_810.las	US Survey Feet	US Survey Feet
918_812.las	US Survey Feet	US Survey Feet
918_814.las	US Survey Feet	US Survey Feet
918_816.las	US Survey Feet	US Survey Feet
918_818.las	US Survey Feet	US Survey Feet
918_820.las	US Survey Feet	US Survey Feet
920_704.las	US Survey Feet	US Survey Feet
920_706.las	US Survey Feet	US Survey Feet
920_708.las	US Survey Feet	US Survey Feet

2.6 Report on Units (Tiled Data) - continued

File	Horizontal Unit	Vertical Unit
920_710.las	US Survey Feet	US Survey Feet
920_712.las	US Survey Feet	US Survey Feet
920_714.las	US Survey Feet	US Survey Feet
920_716.las	US Survey Feet	US Survey Feet
920_718.las	US Survey Feet	US Survey Feet
920_720.las	US Survey Feet	US Survey Feet
920_722.las	US Survey Feet	US Survey Feet
920_724.las	US Survey Feet	US Survey Feet
920_726.las	US Survey Feet	US Survey Feet
920_728.las	US Survey Feet	US Survey Feet
920_730.las	US Survey Feet	US Survey Feet
920_732.las	US Survey Feet	US Survey Feet
920_734.las	US Survey Feet	US Survey Feet
920_736.las	US Survey Feet	US Survey Feet
920_738.las	US Survey Feet	US Survey Feet
920_740.las	US Survey Feet	US Survey Feet
920_742.las	US Survey Feet	US Survey Feet
920_744.las	US Survey Feet	US Survey Feet
920_746.las	US Survey Feet	US Survey Feet
920_748.las	US Survey Feet	US Survey Feet
920_750.las	US Survey Feet	US Survey Feet
920_752.las	US Survey Feet	US Survey Feet
920_754.las	US Survey Feet	US Survey Feet
920_756.las	US Survey Feet	US Survey Feet
920_758.las	US Survey Feet	US Survey Feet
920_760.las	US Survey Feet	US Survey Feet
920_762.las	US Survey Feet	US Survey Feet
920_764.las	US Survey Feet	US Survey Feet
920_766.las	US Survey Feet	US Survey Feet
920_768.las	US Survey Feet	US Survey Feet
920_770.las	US Survey Feet	US Survey Feet
920_772.las	US Survey Feet	US Survey Feet
920_774.las	US Survey Feet	US Survey Feet
920_776.las	US Survey Feet	US Survey Feet
920_778.las	US Survey Feet	US Survey Feet
920_780.las	US Survey Feet	US Survey Feet
920_782.las	US Survey Feet	US Survey Feet
920_784.las	US Survey Feet	US Survey Feet
920_786.las	US Survey Feet	US Survey Feet
920_788.las	US Survey Feet	US Survey Feet
920_790.las	US Survey Feet	US Survey Feet
920_792.las	US Survey Feet	US Survey Feet
920_794.las	US Survey Feet	US Survey Feet
920_796.las	US Survey Feet	US Survey Feet
920_798.las	US Survey Feet	US Survey Feet
920_800.las	US Survey Feet	US Survey Feet
920_802.las	US Survey Feet	US Survey Feet
920_804.las	US Survey Feet	US Survey Feet
920_806.las	US Survey Feet	US Survey Feet

2.6 Report on Units (Tiled Data) - continued

File	Horizontal Unit	Vertical Unit
920_808.las	US Survey Feet	US Survey Feet
920_810.las	US Survey Feet	US Survey Feet
920_812.las	US Survey Feet	US Survey Feet
920_814.las	US Survey Feet	US Survey Feet
920_816.las	US Survey Feet	US Survey Feet
920_818.las	US Survey Feet	US Survey Feet
920_820.las	US Survey Feet	US Survey Feet
922_704.las	US Survey Feet	US Survey Feet
922_706.las	US Survey Feet	US Survey Feet
922_708.las	US Survey Feet	US Survey Feet
922_710.las	US Survey Feet	US Survey Feet
922_712.las	US Survey Feet	US Survey Feet
922_714.las	US Survey Feet	US Survey Feet
922_716.las	US Survey Feet	US Survey Feet
922_718.las	US Survey Feet	US Survey Feet
922_720.las	US Survey Feet	US Survey Feet
922_722.las	US Survey Feet	US Survey Feet
922_724.las	US Survey Feet	US Survey Feet
922_726.las	US Survey Feet	US Survey Feet
922_728.las	US Survey Feet	US Survey Feet
922_730.las	US Survey Feet	US Survey Feet
922_732.las	US Survey Feet	US Survey Feet
922_734.las	US Survey Feet	US Survey Feet
922_736.las	US Survey Feet	US Survey Feet
922_738.las	US Survey Feet	US Survey Feet
922_740.las	US Survey Feet	US Survey Feet
922_742.las	US Survey Feet	US Survey Feet
922_744.las	US Survey Feet	US Survey Feet
922_746.las	US Survey Feet	US Survey Feet
922_748.las	US Survey Feet	US Survey Feet
922_750.las	US Survey Feet	US Survey Feet
922_752.las	US Survey Feet	US Survey Feet
922_754.las	US Survey Feet	US Survey Feet
922_756.las	US Survey Feet	US Survey Feet
922_758.las	US Survey Feet	US Survey Feet
922_760.las	US Survey Feet	US Survey Feet
922_762.las	US Survey Feet	US Survey Feet
922_764.las	US Survey Feet	US Survey Feet
922_766.las	US Survey Feet	US Survey Feet
922_768.las	US Survey Feet	US Survey Feet
922_770.las	US Survey Feet	US Survey Feet
922_772.las	US Survey Feet	US Survey Feet
922_774.las	US Survey Feet	US Survey Feet
922_776.las	US Survey Feet	US Survey Feet
922_778.las	US Survey Feet	US Survey Feet
922_780.las	US Survey Feet	US Survey Feet
922_782.las	US Survey Feet	US Survey Feet
922_784.las	US Survey Feet	US Survey Feet
922_786.las	US Survey Feet	US Survey Feet

2.6 Report on Units (Tiled Data) - continued

File	Horizontal Unit	Vertical Unit
922_788.las	US Survey Feet	US Survey Feet
922_790.las	US Survey Feet	US Survey Feet
922_792.las	US Survey Feet	US Survey Feet
922_794.las	US Survey Feet	US Survey Feet
922_796.las	US Survey Feet	US Survey Feet
922_798.las	US Survey Feet	US Survey Feet
922_800.las	US Survey Feet	US Survey Feet
922_802.las	US Survey Feet	US Survey Feet
922_804.las	US Survey Feet	US Survey Feet
922_806.las	US Survey Feet	US Survey Feet
922_808.las	US Survey Feet	US Survey Feet
922_810.las	US Survey Feet	US Survey Feet
922_812.las	US Survey Feet	US Survey Feet
922_814.las	US Survey Feet	US Survey Feet
922_816.las	US Survey Feet	US Survey Feet
922_818.las	US Survey Feet	US Survey Feet
922_820.las	US Survey Feet	US Survey Feet
924_704.las	US Survey Feet	US Survey Feet
924_706.las	US Survey Feet	US Survey Feet
924_708.las	US Survey Feet	US Survey Feet
924_710.las	US Survey Feet	US Survey Feet
924_712.las	US Survey Feet	US Survey Feet
924_714.las	US Survey Feet	US Survey Feet
924_716.las	US Survey Feet	US Survey Feet
924_718.las	US Survey Feet	US Survey Feet
924_720.las	US Survey Feet	US Survey Feet
924_722.las	US Survey Feet	US Survey Feet
924_724.las	US Survey Feet	US Survey Feet
924_726.las	US Survey Feet	US Survey Feet
924_728.las	US Survey Feet	US Survey Feet
924_730.las	US Survey Feet	US Survey Feet
924_732.las	US Survey Feet	US Survey Feet
924_734.las	US Survey Feet	US Survey Feet
924_736.las	US Survey Feet	US Survey Feet
924_738.las	US Survey Feet	US Survey Feet
924_740.las	US Survey Feet	US Survey Feet
924_742.las	US Survey Feet	US Survey Feet
924_744.las	US Survey Feet	US Survey Feet
924_746.las	US Survey Feet	US Survey Feet
924_748.las	US Survey Feet	US Survey Feet
924_750.las	US Survey Feet	US Survey Feet
924_752.las	US Survey Feet	US Survey Feet
924_754.las	US Survey Feet	US Survey Feet
924_756.las	US Survey Feet	US Survey Feet
924_758.las	US Survey Feet	US Survey Feet
924_760.las	US Survey Feet	US Survey Feet
924_762.las	US Survey Feet	US Survey Feet
924_764.las	US Survey Feet	US Survey Feet
924_766.las	US Survey Feet	US Survey Feet

2.6 Report on Units (Tiled Data) - continued

File	Horizontal Unit	Vertical Unit
924_768.las	US Survey Feet	US Survey Feet
924_770.las	US Survey Feet	US Survey Feet
924_772.las	US Survey Feet	US Survey Feet
924_774.las	US Survey Feet	US Survey Feet
924_776.las	US Survey Feet	US Survey Feet
924_778.las	US Survey Feet	US Survey Feet
924_780.las	US Survey Feet	US Survey Feet
924_782.las	US Survey Feet	US Survey Feet
924_784.las	US Survey Feet	US Survey Feet
924_786.las	US Survey Feet	US Survey Feet
924_788.las	US Survey Feet	US Survey Feet
924_790.las	US Survey Feet	US Survey Feet
924_792.las	US Survey Feet	US Survey Feet
924_794.las	US Survey Feet	US Survey Feet
924_796.las	US Survey Feet	US Survey Feet
924_798.las	US Survey Feet	US Survey Feet
924_800.las	US Survey Feet	US Survey Feet
924_802.las	US Survey Feet	US Survey Feet
924_804.las	US Survey Feet	US Survey Feet
924_806.las	US Survey Feet	US Survey Feet
924_808.las	US Survey Feet	US Survey Feet
924_810.las	US Survey Feet	US Survey Feet
924_812.las	US Survey Feet	US Survey Feet
924_814.las	US Survey Feet	US Survey Feet
924_816.las	US Survey Feet	US Survey Feet
924_818.las	US Survey Feet	US Survey Feet
924_820.las	US Survey Feet	US Survey Feet
926_704.las	US Survey Feet	US Survey Feet
926_706.las	US Survey Feet	US Survey Feet
926_708.las	US Survey Feet	US Survey Feet
926_710.las	US Survey Feet	US Survey Feet
926_712.las	US Survey Feet	US Survey Feet
926_714.las	US Survey Feet	US Survey Feet
926_716.las	US Survey Feet	US Survey Feet
926_718.las	US Survey Feet	US Survey Feet
926_720.las	US Survey Feet	US Survey Feet
926_722.las	US Survey Feet	US Survey Feet
926_724.las	US Survey Feet	US Survey Feet
926_726.las	US Survey Feet	US Survey Feet
926_728.las	US Survey Feet	US Survey Feet
926_730.las	US Survey Feet	US Survey Feet
926_732.las	US Survey Feet	US Survey Feet
926_734.las	US Survey Feet	US Survey Feet
926_736.las	US Survey Feet	US Survey Feet
926_738.las	US Survey Feet	US Survey Feet
926_740.las	US Survey Feet	US Survey Feet
926_742.las	US Survey Feet	US Survey Feet
926_744.las	US Survey Feet	US Survey Feet
926_746.las	US Survey Feet	US Survey Feet

2.6 Report on Units (Tiled Data) - continued

File	Horizontal Unit	Vertical Unit
926_748.las	US Survey Feet	US Survey Feet
926_750.las	US Survey Feet	US Survey Feet
926_752.las	US Survey Feet	US Survey Feet
926_754.las	US Survey Feet	US Survey Feet
926_756.las	US Survey Feet	US Survey Feet
926_758.las	US Survey Feet	US Survey Feet
926_760.las	US Survey Feet	US Survey Feet
926_762.las	US Survey Feet	US Survey Feet
926_764.las	US Survey Feet	US Survey Feet
926_766.las	US Survey Feet	US Survey Feet
926_768.las	US Survey Feet	US Survey Feet
926_770.las	US Survey Feet	US Survey Feet
926_772.las	US Survey Feet	US Survey Feet
926_774.las	US Survey Feet	US Survey Feet
926_776.las	US Survey Feet	US Survey Feet
926_778.las	US Survey Feet	US Survey Feet
926_780.las	US Survey Feet	US Survey Feet
926_782.las	US Survey Feet	US Survey Feet
926_784.las	US Survey Feet	US Survey Feet
926_786.las	US Survey Feet	US Survey Feet
926_788.las	US Survey Feet	US Survey Feet
926_790.las	US Survey Feet	US Survey Feet
926_792.las	US Survey Feet	US Survey Feet
926_794.las	US Survey Feet	US Survey Feet
926_796.las	US Survey Feet	US Survey Feet
926_798.las	US Survey Feet	US Survey Feet
926_800.las	US Survey Feet	US Survey Feet
926_802.las	US Survey Feet	US Survey Feet
926_804.las	US Survey Feet	US Survey Feet
926_806.las	US Survey Feet	US Survey Feet
926_808.las	US Survey Feet	US Survey Feet
926_810.las	US Survey Feet	US Survey Feet
926_812.las	US Survey Feet	US Survey Feet
926_814.las	US Survey Feet	US Survey Feet
926_816.las	US Survey Feet	US Survey Feet
926_818.las	US Survey Feet	US Survey Feet
926_820.las	US Survey Feet	US Survey Feet
928_704.las	US Survey Feet	US Survey Feet
928_706.las	US Survey Feet	US Survey Feet
928_708.las	US Survey Feet	US Survey Feet
928_710.las	US Survey Feet	US Survey Feet
928_712.las	US Survey Feet	US Survey Feet
928_714.las	US Survey Feet	US Survey Feet
928_716.las	US Survey Feet	US Survey Feet
928_718.las	US Survey Feet	US Survey Feet
928_720.las	US Survey Feet	US Survey Feet
928_722.las	US Survey Feet	US Survey Feet
928_724.las	US Survey Feet	US Survey Feet
928_726.las	US Survey Feet	US Survey Feet

2.6 Report on Units (Tiled Data) - continued

File	Horizontal Unit	Vertical Unit
928_728.las	US Survey Feet	US Survey Feet
928_730.las	US Survey Feet	US Survey Feet
928_732.las	US Survey Feet	US Survey Feet
928_734.las	US Survey Feet	US Survey Feet
928_736.las	US Survey Feet	US Survey Feet
928_738.las	US Survey Feet	US Survey Feet
928_740.las	US Survey Feet	US Survey Feet
928_742.las	US Survey Feet	US Survey Feet
928_744.las	US Survey Feet	US Survey Feet
928_746.las	US Survey Feet	US Survey Feet
928_748.las	US Survey Feet	US Survey Feet
928_750.las	US Survey Feet	US Survey Feet
928_752.las	US Survey Feet	US Survey Feet
928_754.las	US Survey Feet	US Survey Feet
928_756.las	US Survey Feet	US Survey Feet
928_758.las	US Survey Feet	US Survey Feet
928_760.las	US Survey Feet	US Survey Feet
928_762.las	US Survey Feet	US Survey Feet
928_764.las	US Survey Feet	US Survey Feet
928_766.las	US Survey Feet	US Survey Feet
928_768.las	US Survey Feet	US Survey Feet
928_770.las	US Survey Feet	US Survey Feet
928_772.las	US Survey Feet	US Survey Feet
928_774.las	US Survey Feet	US Survey Feet
928_776.las	US Survey Feet	US Survey Feet
928_778.las	US Survey Feet	US Survey Feet
928_780.las	US Survey Feet	US Survey Feet
928_782.las	US Survey Feet	US Survey Feet
928_784.las	US Survey Feet	US Survey Feet
928_786.las	US Survey Feet	US Survey Feet
928_788.las	US Survey Feet	US Survey Feet
928_790.las	US Survey Feet	US Survey Feet
928_792.las	US Survey Feet	US Survey Feet
928_794.las	US Survey Feet	US Survey Feet
928_796.las	US Survey Feet	US Survey Feet
928_798.las	US Survey Feet	US Survey Feet
928_800.las	US Survey Feet	US Survey Feet
928_802.las	US Survey Feet	US Survey Feet
928_804.las	US Survey Feet	US Survey Feet
928_806.las	US Survey Feet	US Survey Feet
928_808.las	US Survey Feet	US Survey Feet
928_810.las	US Survey Feet	US Survey Feet
928_812.las	US Survey Feet	US Survey Feet
928_814.las	US Survey Feet	US Survey Feet
928_816.las	US Survey Feet	US Survey Feet
928_818.las	US Survey Feet	US Survey Feet
928_820.las	US Survey Feet	US Survey Feet
930_702.las	US Survey Feet	US Survey Feet
930_704.las	US Survey Feet	US Survey Feet

2.6 Report on Units (Tiled Data) - continued

File	Horizontal Unit	Vertical Unit
930_706.las	US Survey Feet	US Survey Feet
930_708.las	US Survey Feet	US Survey Feet
930_710.las	US Survey Feet	US Survey Feet
930_712.las	US Survey Feet	US Survey Feet
930_714.las	US Survey Feet	US Survey Feet
930_716.las	US Survey Feet	US Survey Feet
930_718.las	US Survey Feet	US Survey Feet
930_720.las	US Survey Feet	US Survey Feet
930_722.las	US Survey Feet	US Survey Feet
930_724.las	US Survey Feet	US Survey Feet
930_726.las	US Survey Feet	US Survey Feet
930_728.las	US Survey Feet	US Survey Feet
930_730.las	US Survey Feet	US Survey Feet
930_732.las	US Survey Feet	US Survey Feet
930_734.las	US Survey Feet	US Survey Feet
930_736.las	US Survey Feet	US Survey Feet
930_738.las	US Survey Feet	US Survey Feet
930_740.las	US Survey Feet	US Survey Feet
930_742.las	US Survey Feet	US Survey Feet
930_744.las	US Survey Feet	US Survey Feet
930_746.las	US Survey Feet	US Survey Feet
930_748.las	US Survey Feet	US Survey Feet
930_750.las	US Survey Feet	US Survey Feet
930_752.las	US Survey Feet	US Survey Feet
930_754.las	US Survey Feet	US Survey Feet
930_756.las	US Survey Feet	US Survey Feet
930_758.las	US Survey Feet	US Survey Feet
930_760.las	US Survey Feet	US Survey Feet
930_762.las	US Survey Feet	US Survey Feet
930_764.las	US Survey Feet	US Survey Feet
930_766.las	US Survey Feet	US Survey Feet
930_768.las	US Survey Feet	US Survey Feet
930_770.las	US Survey Feet	US Survey Feet
930_772.las	US Survey Feet	US Survey Feet
930_774.las	US Survey Feet	US Survey Feet
930_776.las	US Survey Feet	US Survey Feet
930_778.las	US Survey Feet	US Survey Feet
930_780.las	US Survey Feet	US Survey Feet
930_782.las	US Survey Feet	US Survey Feet
930_784.las	US Survey Feet	US Survey Feet
930_786.las	US Survey Feet	US Survey Feet
930_788.las	US Survey Feet	US Survey Feet
930_790.las	US Survey Feet	US Survey Feet
930_792.las	US Survey Feet	US Survey Feet
930_794.las	US Survey Feet	US Survey Feet
930_796.las	US Survey Feet	US Survey Feet
930_798.las	US Survey Feet	US Survey Feet
930_800.las	US Survey Feet	US Survey Feet
930_802.las	US Survey Feet	US Survey Feet

2.6 Report on Units (Tiled Data) - continued

File	Horizontal Unit	Vertical Unit
930_804.las	US Survey Feet	US Survey Feet
930_806.las	US Survey Feet	US Survey Feet
930_808.las	US Survey Feet	US Survey Feet
930_810.las	US Survey Feet	US Survey Feet
930_812.las	US Survey Feet	US Survey Feet
930_814.las	US Survey Feet	US Survey Feet
930_816.las	US Survey Feet	US Survey Feet
930_818.las	US Survey Feet	US Survey Feet
930_820.las	US Survey Feet	US Survey Feet
932_702.las	US Survey Feet	US Survey Feet
932_704.las	US Survey Feet	US Survey Feet
932_706.las	US Survey Feet	US Survey Feet
932_708.las	US Survey Feet	US Survey Feet
932_710.las	US Survey Feet	US Survey Feet
932_712.las	US Survey Feet	US Survey Feet
932_714.las	US Survey Feet	US Survey Feet
932_716.las	US Survey Feet	US Survey Feet
932_718.las	US Survey Feet	US Survey Feet
932_720.las	US Survey Feet	US Survey Feet
932_722.las	US Survey Feet	US Survey Feet
932_724.las	US Survey Feet	US Survey Feet
932_726.las	US Survey Feet	US Survey Feet
932_728.las	US Survey Feet	US Survey Feet
932_730.las	US Survey Feet	US Survey Feet
932_732.las	US Survey Feet	US Survey Feet
932_734.las	US Survey Feet	US Survey Feet
932_736.las	US Survey Feet	US Survey Feet
932_738.las	US Survey Feet	US Survey Feet
932_740.las	US Survey Feet	US Survey Feet
932_742.las	US Survey Feet	US Survey Feet
932_744.las	US Survey Feet	US Survey Feet
932_746.las	US Survey Feet	US Survey Feet
932_748.las	US Survey Feet	US Survey Feet
932_750.las	US Survey Feet	US Survey Feet
932_752.las	US Survey Feet	US Survey Feet
932_754.las	US Survey Feet	US Survey Feet
932_756.las	US Survey Feet	US Survey Feet
932_758.las	US Survey Feet	US Survey Feet
932_760.las	US Survey Feet	US Survey Feet
932_762.las	US Survey Feet	US Survey Feet
932_764.las	US Survey Feet	US Survey Feet
932_766.las	US Survey Feet	US Survey Feet
932_768.las	US Survey Feet	US Survey Feet
932_770.las	US Survey Feet	US Survey Feet
932_772.las	US Survey Feet	US Survey Feet
932_774.las	US Survey Feet	US Survey Feet
932_776.las	US Survey Feet	US Survey Feet
932_778.las	US Survey Feet	US Survey Feet
932_780.las	US Survey Feet	US Survey Feet

2.6 Report on Units (Tiled Data) - continued

File	Horizontal Unit	Vertical Unit
932_782.las	US Survey Feet	US Survey Feet
932_784.las	US Survey Feet	US Survey Feet
932_786.las	US Survey Feet	US Survey Feet
932_788.las	US Survey Feet	US Survey Feet
932_790.las	US Survey Feet	US Survey Feet
932_792.las	US Survey Feet	US Survey Feet
932_794.las	US Survey Feet	US Survey Feet
932_796.las	US Survey Feet	US Survey Feet
932_798.las	US Survey Feet	US Survey Feet
932_800.las	US Survey Feet	US Survey Feet
932_802.las	US Survey Feet	US Survey Feet
932_804.las	US Survey Feet	US Survey Feet
932_806.las	US Survey Feet	US Survey Feet
932_808.las	US Survey Feet	US Survey Feet
932_810.las	US Survey Feet	US Survey Feet
932_812.las	US Survey Feet	US Survey Feet
932_814.las	US Survey Feet	US Survey Feet
932_816.las	US Survey Feet	US Survey Feet
932_818.las	US Survey Feet	US Survey Feet
932_820.las	US Survey Feet	US Survey Feet
934_702.las	US Survey Feet	US Survey Feet
934_704.las	US Survey Feet	US Survey Feet
934_706.las	US Survey Feet	US Survey Feet
934_708.las	US Survey Feet	US Survey Feet
934_710.las	US Survey Feet	US Survey Feet
934_712.las	US Survey Feet	US Survey Feet
934_714.las	US Survey Feet	US Survey Feet
934_716.las	US Survey Feet	US Survey Feet
934_718.las	US Survey Feet	US Survey Feet
934_720.las	US Survey Feet	US Survey Feet
934_722.las	US Survey Feet	US Survey Feet
934_724.las	US Survey Feet	US Survey Feet
934_726.las	US Survey Feet	US Survey Feet
934_728.las	US Survey Feet	US Survey Feet
934_730.las	US Survey Feet	US Survey Feet
934_732.las	US Survey Feet	US Survey Feet
934_734.las	US Survey Feet	US Survey Feet
934_736.las	US Survey Feet	US Survey Feet
934_738.las	US Survey Feet	US Survey Feet
934_740.las	US Survey Feet	US Survey Feet
934_742.las	US Survey Feet	US Survey Feet
934_744.las	US Survey Feet	US Survey Feet
934_746.las	US Survey Feet	US Survey Feet
934_748.las	US Survey Feet	US Survey Feet
934_750.las	US Survey Feet	US Survey Feet
934_752.las	US Survey Feet	US Survey Feet
934_754.las	US Survey Feet	US Survey Feet
934_756.las	US Survey Feet	US Survey Feet
934_758.las	US Survey Feet	US Survey Feet

2.6 Report on Units (Tiled Data) - continued

File	Horizontal Unit	Vertical Unit
934_760.las	US Survey Feet	US Survey Feet
934_762.las	US Survey Feet	US Survey Feet
934_764.las	US Survey Feet	US Survey Feet
934_766.las	US Survey Feet	US Survey Feet
934_768.las	US Survey Feet	US Survey Feet
934_770.las	US Survey Feet	US Survey Feet
934_772.las	US Survey Feet	US Survey Feet
934_774.las	US Survey Feet	US Survey Feet
934_776.las	US Survey Feet	US Survey Feet
934_778.las	US Survey Feet	US Survey Feet
934_780.las	US Survey Feet	US Survey Feet
934_782.las	US Survey Feet	US Survey Feet
934_784.las	US Survey Feet	US Survey Feet
934_786.las	US Survey Feet	US Survey Feet
934_788.las	US Survey Feet	US Survey Feet
934_790.las	US Survey Feet	US Survey Feet
934_792.las	US Survey Feet	US Survey Feet
934_794.las	US Survey Feet	US Survey Feet
934_796.las	US Survey Feet	US Survey Feet
934_798.las	US Survey Feet	US Survey Feet
934_800.las	US Survey Feet	US Survey Feet
934_802.las	US Survey Feet	US Survey Feet
934_804.las	US Survey Feet	US Survey Feet
934_806.las	US Survey Feet	US Survey Feet
934_808.las	US Survey Feet	US Survey Feet
934_810.las	US Survey Feet	US Survey Feet
934_812.las	US Survey Feet	US Survey Feet
934_814.las	US Survey Feet	US Survey Feet
934_816.las	US Survey Feet	US Survey Feet
934_818.las	US Survey Feet	US Survey Feet
934_820.las	US Survey Feet	US Survey Feet
936_702.las	US Survey Feet	US Survey Feet
936_704.las	US Survey Feet	US Survey Feet
936_706.las	US Survey Feet	US Survey Feet
936_708.las	US Survey Feet	US Survey Feet
936_710.las	US Survey Feet	US Survey Feet
936_712.las	US Survey Feet	US Survey Feet
936_714.las	US Survey Feet	US Survey Feet
936_716.las	US Survey Feet	US Survey Feet
936_718.las	US Survey Feet	US Survey Feet
936_720.las	US Survey Feet	US Survey Feet
936_722.las	US Survey Feet	US Survey Feet
936_724.las	US Survey Feet	US Survey Feet
936_726.las	US Survey Feet	US Survey Feet
936_728.las	US Survey Feet	US Survey Feet
936_730.las	US Survey Feet	US Survey Feet
936_732.las	US Survey Feet	US Survey Feet
936_734.las	US Survey Feet	US Survey Feet
936_736.las	US Survey Feet	US Survey Feet

2.6 Report on Units (Tiled Data) - continued

File	Horizontal Unit	Vertical Unit
936_738.las	US Survey Feet	US Survey Feet
936_740.las	US Survey Feet	US Survey Feet
936_742.las	US Survey Feet	US Survey Feet
936_744.las	US Survey Feet	US Survey Feet
936_746.las	US Survey Feet	US Survey Feet
936_748.las	US Survey Feet	US Survey Feet
936_750.las	US Survey Feet	US Survey Feet
936_752.las	US Survey Feet	US Survey Feet
936_754.las	US Survey Feet	US Survey Feet
936_756.las	US Survey Feet	US Survey Feet
936_758.las	US Survey Feet	US Survey Feet
936_760.las	US Survey Feet	US Survey Feet
936_762.las	US Survey Feet	US Survey Feet
936_764.las	US Survey Feet	US Survey Feet
936_766.las	US Survey Feet	US Survey Feet
936_768.las	US Survey Feet	US Survey Feet
936_770.las	US Survey Feet	US Survey Feet
936_772.las	US Survey Feet	US Survey Feet
936_774.las	US Survey Feet	US Survey Feet
936_776.las	US Survey Feet	US Survey Feet
936_778.las	US Survey Feet	US Survey Feet
936_780.las	US Survey Feet	US Survey Feet
936_782.las	US Survey Feet	US Survey Feet
936_784.las	US Survey Feet	US Survey Feet
936_786.las	US Survey Feet	US Survey Feet
936_788.las	US Survey Feet	US Survey Feet
936_790.las	US Survey Feet	US Survey Feet
936_792.las	US Survey Feet	US Survey Feet
936_794.las	US Survey Feet	US Survey Feet
936_796.las	US Survey Feet	US Survey Feet
936_798.las	US Survey Feet	US Survey Feet
936_800.las	US Survey Feet	US Survey Feet
936_802.las	US Survey Feet	US Survey Feet
936_804.las	US Survey Feet	US Survey Feet
936_806.las	US Survey Feet	US Survey Feet
936_808.las	US Survey Feet	US Survey Feet
936_810.las	US Survey Feet	US Survey Feet
936_812.las	US Survey Feet	US Survey Feet
936_814.las	US Survey Feet	US Survey Feet
936_816.las	US Survey Feet	US Survey Feet
936_818.las	US Survey Feet	US Survey Feet
936_820.las	US Survey Feet	US Survey Feet
938_702.las	US Survey Feet	US Survey Feet
938_704.las	US Survey Feet	US Survey Feet
938_706.las	US Survey Feet	US Survey Feet
938_708.las	US Survey Feet	US Survey Feet
938_710.las	US Survey Feet	US Survey Feet
938_712.las	US Survey Feet	US Survey Feet
938_714.las	US Survey Feet	US Survey Feet

2.6 Report on Units (Tiled Data) - continued

File	Horizontal Unit	Vertical Unit
938_716.las	US Survey Feet	US Survey Feet
938_718.las	US Survey Feet	US Survey Feet
938_720.las	US Survey Feet	US Survey Feet
938_722.las	US Survey Feet	US Survey Feet
938_724.las	US Survey Feet	US Survey Feet
938_726.las	US Survey Feet	US Survey Feet
938_728.las	US Survey Feet	US Survey Feet
938_730.las	US Survey Feet	US Survey Feet
938_732.las	US Survey Feet	US Survey Feet
938_734.las	US Survey Feet	US Survey Feet
938_736.las	US Survey Feet	US Survey Feet
938_738.las	US Survey Feet	US Survey Feet
938_740.las	US Survey Feet	US Survey Feet
938_742.las	US Survey Feet	US Survey Feet
938_744.las	US Survey Feet	US Survey Feet
938_746.las	US Survey Feet	US Survey Feet
938_748.las	US Survey Feet	US Survey Feet
938_750.las	US Survey Feet	US Survey Feet
938_752.las	US Survey Feet	US Survey Feet
938_754.las	US Survey Feet	US Survey Feet
938_756.las	US Survey Feet	US Survey Feet
938_758.las	US Survey Feet	US Survey Feet
938_760.las	US Survey Feet	US Survey Feet
938_762.las	US Survey Feet	US Survey Feet
938_764.las	US Survey Feet	US Survey Feet
938_766.las	US Survey Feet	US Survey Feet
938_768.las	US Survey Feet	US Survey Feet
938_770.las	US Survey Feet	US Survey Feet
938_772.las	US Survey Feet	US Survey Feet
938_774.las	US Survey Feet	US Survey Feet
938_776.las	US Survey Feet	US Survey Feet
938_778.las	US Survey Feet	US Survey Feet
938_780.las	US Survey Feet	US Survey Feet
938_782.las	US Survey Feet	US Survey Feet
938_784.las	US Survey Feet	US Survey Feet
938_786.las	US Survey Feet	US Survey Feet
938_788.las	US Survey Feet	US Survey Feet
938_790.las	US Survey Feet	US Survey Feet
938_792.las	US Survey Feet	US Survey Feet
938_794.las	US Survey Feet	US Survey Feet
938_796.las	US Survey Feet	US Survey Feet
938_798.las	US Survey Feet	US Survey Feet
938_800.las	US Survey Feet	US Survey Feet
938_802.las	US Survey Feet	US Survey Feet
938_804.las	US Survey Feet	US Survey Feet
938_806.las	US Survey Feet	US Survey Feet
938_808.las	US Survey Feet	US Survey Feet
938_810.las	US Survey Feet	US Survey Feet
938_812.las	US Survey Feet	US Survey Feet

2.6 Report on Units (Tiled Data) - continued

File	Horizontal Unit	Vertical Unit
938_814.las	US Survey Feet	US Survey Feet
938_816.las	US Survey Feet	US Survey Feet
938_818.las	US Survey Feet	US Survey Feet
938_820.las	US Survey Feet	US Survey Feet
940_702.las	US Survey Feet	US Survey Feet
940_704.las	US Survey Feet	US Survey Feet
940_706.las	US Survey Feet	US Survey Feet
940_708.las	US Survey Feet	US Survey Feet
940_710.las	US Survey Feet	US Survey Feet
940_712.las	US Survey Feet	US Survey Feet
940_714.las	US Survey Feet	US Survey Feet
940_716.las	US Survey Feet	US Survey Feet
940_718.las	US Survey Feet	US Survey Feet
940_720.las	US Survey Feet	US Survey Feet
940_722.las	US Survey Feet	US Survey Feet
940_724.las	US Survey Feet	US Survey Feet
940_726.las	US Survey Feet	US Survey Feet
940_728.las	US Survey Feet	US Survey Feet
940_730.las	US Survey Feet	US Survey Feet
940_732.las	US Survey Feet	US Survey Feet
940_734.las	US Survey Feet	US Survey Feet
940_736.las	US Survey Feet	US Survey Feet
940_738.las	US Survey Feet	US Survey Feet
940_740.las	US Survey Feet	US Survey Feet
940_742.las	US Survey Feet	US Survey Feet
940_744.las	US Survey Feet	US Survey Feet
940_746.las	US Survey Feet	US Survey Feet
940_748.las	US Survey Feet	US Survey Feet
940_750.las	US Survey Feet	US Survey Feet
940_752.las	US Survey Feet	US Survey Feet
940_754.las	US Survey Feet	US Survey Feet
940_756.las	US Survey Feet	US Survey Feet
940_758.las	US Survey Feet	US Survey Feet
940_760.las	US Survey Feet	US Survey Feet
940_762.las	US Survey Feet	US Survey Feet
940_764.las	US Survey Feet	US Survey Feet
940_766.las	US Survey Feet	US Survey Feet
940_768.las	US Survey Feet	US Survey Feet
940_770.las	US Survey Feet	US Survey Feet
940_772.las	US Survey Feet	US Survey Feet
940_774.las	US Survey Feet	US Survey Feet
940_776.las	US Survey Feet	US Survey Feet
940_778.las	US Survey Feet	US Survey Feet
940_780.las	US Survey Feet	US Survey Feet
940_782.las	US Survey Feet	US Survey Feet
940_784.las	US Survey Feet	US Survey Feet
940_786.las	US Survey Feet	US Survey Feet
940_788.las	US Survey Feet	US Survey Feet
940_790.las	US Survey Feet	US Survey Feet

2.6 Report on Units (Tiled Data) - continued

File	Horizontal Unit	Vertical Unit
940_792.las	US Survey Feet	US Survey Feet
940_794.las	US Survey Feet	US Survey Feet
940_796.las	US Survey Feet	US Survey Feet
940_798.las	US Survey Feet	US Survey Feet
940_800.las	US Survey Feet	US Survey Feet
940_802.las	US Survey Feet	US Survey Feet
940_804.las	US Survey Feet	US Survey Feet
940_806.las	US Survey Feet	US Survey Feet
940_808.las	US Survey Feet	US Survey Feet
940_810.las	US Survey Feet	US Survey Feet
940_812.las	US Survey Feet	US Survey Feet
940_814.las	US Survey Feet	US Survey Feet
940_816.las	US Survey Feet	US Survey Feet
940_818.las	US Survey Feet	US Survey Feet
940_820.las	US Survey Feet	US Survey Feet
942_702.las	US Survey Feet	US Survey Feet
942_704.las	US Survey Feet	US Survey Feet
942_706.las	US Survey Feet	US Survey Feet
942_708.las	US Survey Feet	US Survey Feet
942_710.las	US Survey Feet	US Survey Feet
942_712.las	US Survey Feet	US Survey Feet
942_714.las	US Survey Feet	US Survey Feet
942_716.las	US Survey Feet	US Survey Feet
942_718.las	US Survey Feet	US Survey Feet
942_720.las	US Survey Feet	US Survey Feet
942_722.las	US Survey Feet	US Survey Feet
942_724.las	US Survey Feet	US Survey Feet
942_726.las	US Survey Feet	US Survey Feet
942_728.las	US Survey Feet	US Survey Feet
942_730.las	US Survey Feet	US Survey Feet
942_732.las	US Survey Feet	US Survey Feet
942_734.las	US Survey Feet	US Survey Feet
942_736.las	US Survey Feet	US Survey Feet
942_738.las	US Survey Feet	US Survey Feet
942_740.las	US Survey Feet	US Survey Feet
942_742.las	US Survey Feet	US Survey Feet
942_744.las	US Survey Feet	US Survey Feet
942_746.las	US Survey Feet	US Survey Feet
942_748.las	US Survey Feet	US Survey Feet
942_750.las	US Survey Feet	US Survey Feet
942_752.las	US Survey Feet	US Survey Feet
942_754.las	US Survey Feet	US Survey Feet
942_756.las	US Survey Feet	US Survey Feet
942_758.las	US Survey Feet	US Survey Feet
942_760.las	US Survey Feet	US Survey Feet
942_762.las	US Survey Feet	US Survey Feet
942_764.las	US Survey Feet	US Survey Feet
942_766.las	US Survey Feet	US Survey Feet
942_768.las	US Survey Feet	US Survey Feet

2.6 Report on Units (Tiled Data) - continued

File	Horizontal Unit	Vertical Unit
942_770.las	US Survey Feet	US Survey Feet
942_772.las	US Survey Feet	US Survey Feet
942_774.las	US Survey Feet	US Survey Feet
942_776.las	US Survey Feet	US Survey Feet
942_778.las	US Survey Feet	US Survey Feet
942_780.las	US Survey Feet	US Survey Feet
942_782.las	US Survey Feet	US Survey Feet
942_784.las	US Survey Feet	US Survey Feet
942_786.las	US Survey Feet	US Survey Feet
942_788.las	US Survey Feet	US Survey Feet
942_790.las	US Survey Feet	US Survey Feet
942_792.las	US Survey Feet	US Survey Feet
942_794.las	US Survey Feet	US Survey Feet
942_796.las	US Survey Feet	US Survey Feet
942_798.las	US Survey Feet	US Survey Feet
942_800.las	US Survey Feet	US Survey Feet
942_802.las	US Survey Feet	US Survey Feet
942_804.las	US Survey Feet	US Survey Feet
942_806.las	US Survey Feet	US Survey Feet
942_808.las	US Survey Feet	US Survey Feet
942_810.las	US Survey Feet	US Survey Feet
942_812.las	US Survey Feet	US Survey Feet
942_814.las	US Survey Feet	US Survey Feet
942_816.las	US Survey Feet	US Survey Feet
942_818.las	US Survey Feet	US Survey Feet
942_820.las	US Survey Feet	US Survey Feet
944_702.las	US Survey Feet	US Survey Feet
944_704.las	US Survey Feet	US Survey Feet
944_706.las	US Survey Feet	US Survey Feet
944_708.las	US Survey Feet	US Survey Feet
944_710.las	US Survey Feet	US Survey Feet
944_712.las	US Survey Feet	US Survey Feet
944_714.las	US Survey Feet	US Survey Feet
944_716.las	US Survey Feet	US Survey Feet
944_718.las	US Survey Feet	US Survey Feet
944_720.las	US Survey Feet	US Survey Feet
944_722.las	US Survey Feet	US Survey Feet
944_724.las	US Survey Feet	US Survey Feet
944_726.las	US Survey Feet	US Survey Feet
944_728.las	US Survey Feet	US Survey Feet
944_730.las	US Survey Feet	US Survey Feet
944_732.las	US Survey Feet	US Survey Feet
944_734.las	US Survey Feet	US Survey Feet
944_736.las	US Survey Feet	US Survey Feet
944_738.las	US Survey Feet	US Survey Feet
944_740.las	US Survey Feet	US Survey Feet
944_742.las	US Survey Feet	US Survey Feet
944_744.las	US Survey Feet	US Survey Feet
944_746.las	US Survey Feet	US Survey Feet

2.6 Report on Units (Tiled Data) - continued

File	Horizontal Unit	Vertical Unit
944_748.las	US Survey Feet	US Survey Feet
944_750.las	US Survey Feet	US Survey Feet
944_752.las	US Survey Feet	US Survey Feet
944_754.las	US Survey Feet	US Survey Feet
944_756.las	US Survey Feet	US Survey Feet
944_758.las	US Survey Feet	US Survey Feet
944_760.las	US Survey Feet	US Survey Feet
944_762.las	US Survey Feet	US Survey Feet
944_764.las	US Survey Feet	US Survey Feet
944_766.las	US Survey Feet	US Survey Feet
944_768.las	US Survey Feet	US Survey Feet
944_770.las	US Survey Feet	US Survey Feet
944_772.las	US Survey Feet	US Survey Feet
944_774.las	US Survey Feet	US Survey Feet
944_776.las	US Survey Feet	US Survey Feet
944_778.las	US Survey Feet	US Survey Feet
944_780.las	US Survey Feet	US Survey Feet
944_782.las	US Survey Feet	US Survey Feet
944_784.las	US Survey Feet	US Survey Feet
944_786.las	US Survey Feet	US Survey Feet
944_788.las	US Survey Feet	US Survey Feet
944_790.las	US Survey Feet	US Survey Feet
944_792.las	US Survey Feet	US Survey Feet
944_794.las	US Survey Feet	US Survey Feet
944_796.las	US Survey Feet	US Survey Feet
944_798.las	US Survey Feet	US Survey Feet
944_800.las	US Survey Feet	US Survey Feet
944_802.las	US Survey Feet	US Survey Feet
944_804.las	US Survey Feet	US Survey Feet
944_806.las	US Survey Feet	US Survey Feet
944_808.las	US Survey Feet	US Survey Feet
944_810.las	US Survey Feet	US Survey Feet
944_812.las	US Survey Feet	US Survey Feet
944_814.las	US Survey Feet	US Survey Feet
944_816.las	US Survey Feet	US Survey Feet
944_818.las	US Survey Feet	US Survey Feet
944_820.las	US Survey Feet	US Survey Feet
946_702.las	US Survey Feet	US Survey Feet
946_704.las	US Survey Feet	US Survey Feet
946_706.las	US Survey Feet	US Survey Feet
946_708.las	US Survey Feet	US Survey Feet
946_710.las	US Survey Feet	US Survey Feet
946_712.las	US Survey Feet	US Survey Feet
946_714.las	US Survey Feet	US Survey Feet
946_716.las	US Survey Feet	US Survey Feet
946_718.las	US Survey Feet	US Survey Feet
946_720.las	US Survey Feet	US Survey Feet
946_722.las	US Survey Feet	US Survey Feet
946_724.las	US Survey Feet	US Survey Feet

2.6 Report on Units (Tiled Data) - continued

File	Horizontal Unit	Vertical Unit
946_726.las	US Survey Feet	US Survey Feet
946_728.las	US Survey Feet	US Survey Feet
946_730.las	US Survey Feet	US Survey Feet
946_732.las	US Survey Feet	US Survey Feet
946_734.las	US Survey Feet	US Survey Feet
946_736.las	US Survey Feet	US Survey Feet
946_738.las	US Survey Feet	US Survey Feet
946_740.las	US Survey Feet	US Survey Feet
946_742.las	US Survey Feet	US Survey Feet
946_744.las	US Survey Feet	US Survey Feet
946_746.las	US Survey Feet	US Survey Feet
946_748.las	US Survey Feet	US Survey Feet
946_750.las	US Survey Feet	US Survey Feet
946_752.las	US Survey Feet	US Survey Feet
946_754.las	US Survey Feet	US Survey Feet
946_756.las	US Survey Feet	US Survey Feet
946_758.las	US Survey Feet	US Survey Feet
946_760.las	US Survey Feet	US Survey Feet
946_762.las	US Survey Feet	US Survey Feet
946_764.las	US Survey Feet	US Survey Feet
946_766.las	US Survey Feet	US Survey Feet
946_768.las	US Survey Feet	US Survey Feet
946_770.las	US Survey Feet	US Survey Feet
946_772.las	US Survey Feet	US Survey Feet
946_774.las	US Survey Feet	US Survey Feet
946_776.las	US Survey Feet	US Survey Feet
946_778.las	US Survey Feet	US Survey Feet
946_780.las	US Survey Feet	US Survey Feet
946_782.las	US Survey Feet	US Survey Feet
946_784.las	US Survey Feet	US Survey Feet
946_786.las	US Survey Feet	US Survey Feet
946_788.las	US Survey Feet	US Survey Feet
946_790.las	US Survey Feet	US Survey Feet
946_792.las	US Survey Feet	US Survey Feet
946_794.las	US Survey Feet	US Survey Feet
946_796.las	US Survey Feet	US Survey Feet
946_798.las	US Survey Feet	US Survey Feet
946_800.las	US Survey Feet	US Survey Feet
946_802.las	US Survey Feet	US Survey Feet
946_804.las	US Survey Feet	US Survey Feet
946_806.las	US Survey Feet	US Survey Feet
946_808.las	US Survey Feet	US Survey Feet
946_810.las	US Survey Feet	US Survey Feet
946_812.las	US Survey Feet	US Survey Feet
946_814.las	US Survey Feet	US Survey Feet
946_816.las	US Survey Feet	US Survey Feet
946_818.las	US Survey Feet	US Survey Feet
948_702.las	US Survey Feet	US Survey Feet
948_704.las	US Survey Feet	US Survey Feet

2.6 Report on Units (Tiled Data) - continued

File	Horizontal Unit	Vertical Unit
948_706.las	US Survey Feet	US Survey Feet
948_708.las	US Survey Feet	US Survey Feet
948_710.las	US Survey Feet	US Survey Feet
948_712.las	US Survey Feet	US Survey Feet
948_714.las	US Survey Feet	US Survey Feet
948_716.las	US Survey Feet	US Survey Feet
948_718.las	US Survey Feet	US Survey Feet
948_720.las	US Survey Feet	US Survey Feet
948_722.las	US Survey Feet	US Survey Feet
948_724.las	US Survey Feet	US Survey Feet
948_726.las	US Survey Feet	US Survey Feet
948_728.las	US Survey Feet	US Survey Feet
948_730.las	US Survey Feet	US Survey Feet
948_732.las	US Survey Feet	US Survey Feet
948_734.las	US Survey Feet	US Survey Feet
948_736.las	US Survey Feet	US Survey Feet
948_738.las	US Survey Feet	US Survey Feet
948_740.las	US Survey Feet	US Survey Feet
948_742.las	US Survey Feet	US Survey Feet
948_744.las	US Survey Feet	US Survey Feet
948_746.las	US Survey Feet	US Survey Feet
948_748.las	US Survey Feet	US Survey Feet
948_750.las	US Survey Feet	US Survey Feet
948_752.las	US Survey Feet	US Survey Feet
948_754.las	US Survey Feet	US Survey Feet
948_756.las	US Survey Feet	US Survey Feet
948_758.las	US Survey Feet	US Survey Feet
948_760.las	US Survey Feet	US Survey Feet
948_762.las	US Survey Feet	US Survey Feet
948_764.las	US Survey Feet	US Survey Feet
948_766.las	US Survey Feet	US Survey Feet
948_768.las	US Survey Feet	US Survey Feet
948_770.las	US Survey Feet	US Survey Feet
948_772.las	US Survey Feet	US Survey Feet
948_774.las	US Survey Feet	US Survey Feet
948_776.las	US Survey Feet	US Survey Feet
948_778.las	US Survey Feet	US Survey Feet
948_780.las	US Survey Feet	US Survey Feet
948_782.las	US Survey Feet	US Survey Feet
948_784.las	US Survey Feet	US Survey Feet
948_786.las	US Survey Feet	US Survey Feet
948_788.las	US Survey Feet	US Survey Feet
948_790.las	US Survey Feet	US Survey Feet
948_792.las	US Survey Feet	US Survey Feet
948_794.las	US Survey Feet	US Survey Feet
948_796.las	US Survey Feet	US Survey Feet
948_798.las	US Survey Feet	US Survey Feet
948_800.las	US Survey Feet	US Survey Feet
948_802.las	US Survey Feet	US Survey Feet

2.6 Report on Units (Tiled Data) - continued

File	Horizontal Unit	Vertical Unit
948_804.las	US Survey Feet	US Survey Feet
948_806.las	US Survey Feet	US Survey Feet
948_808.las	US Survey Feet	US Survey Feet
948_810.las	US Survey Feet	US Survey Feet
948_812.las	US Survey Feet	US Survey Feet
948_814.las	US Survey Feet	US Survey Feet
948_816.las	US Survey Feet	US Survey Feet
948_818.las	US Survey Feet	US Survey Feet
950_702.las	US Survey Feet	US Survey Feet
950_704.las	US Survey Feet	US Survey Feet
950_706.las	US Survey Feet	US Survey Feet
950_708.las	US Survey Feet	US Survey Feet
950_710.las	US Survey Feet	US Survey Feet
950_712.las	US Survey Feet	US Survey Feet
950_714.las	US Survey Feet	US Survey Feet
950_716.las	US Survey Feet	US Survey Feet
950_718.las	US Survey Feet	US Survey Feet
950_720.las	US Survey Feet	US Survey Feet
950_722.las	US Survey Feet	US Survey Feet
950_724.las	US Survey Feet	US Survey Feet
950_726.las	US Survey Feet	US Survey Feet
950_728.las	US Survey Feet	US Survey Feet
950_730.las	US Survey Feet	US Survey Feet
950_732.las	US Survey Feet	US Survey Feet
950_734.las	US Survey Feet	US Survey Feet
950_736.las	US Survey Feet	US Survey Feet
950_738.las	US Survey Feet	US Survey Feet
950_740.las	US Survey Feet	US Survey Feet
950_742.las	US Survey Feet	US Survey Feet
950_744.las	US Survey Feet	US Survey Feet
950_746.las	US Survey Feet	US Survey Feet
950_748.las	US Survey Feet	US Survey Feet
950_750.las	US Survey Feet	US Survey Feet
950_752.las	US Survey Feet	US Survey Feet
950_754.las	US Survey Feet	US Survey Feet
950_756.las	US Survey Feet	US Survey Feet
950_758.las	US Survey Feet	US Survey Feet
950_760.las	US Survey Feet	US Survey Feet
950_762.las	US Survey Feet	US Survey Feet
950_764.las	US Survey Feet	US Survey Feet
950_766.las	US Survey Feet	US Survey Feet
950_768.las	US Survey Feet	US Survey Feet
950_770.las	US Survey Feet	US Survey Feet
950_772.las	US Survey Feet	US Survey Feet
950_774.las	US Survey Feet	US Survey Feet
950_776.las	US Survey Feet	US Survey Feet
950_778.las	US Survey Feet	US Survey Feet
950_780.las	US Survey Feet	US Survey Feet
950_782.las	US Survey Feet	US Survey Feet

2.6 Report on Units (Tiled Data) - continued

File	Horizontal Unit	Vertical Unit
950_784.las	US Survey Feet	US Survey Feet
950_786.las	US Survey Feet	US Survey Feet
950_788.las	US Survey Feet	US Survey Feet
950_790.las	US Survey Feet	US Survey Feet
950_792.las	US Survey Feet	US Survey Feet
950_794.las	US Survey Feet	US Survey Feet
950_796.las	US Survey Feet	US Survey Feet
950_798.las	US Survey Feet	US Survey Feet
950_800.las	US Survey Feet	US Survey Feet
950_802.las	US Survey Feet	US Survey Feet
950_804.las	US Survey Feet	US Survey Feet
950_806.las	US Survey Feet	US Survey Feet
950_808.las	US Survey Feet	US Survey Feet
950_810.las	US Survey Feet	US Survey Feet
950_812.las	US Survey Feet	US Survey Feet
950_814.las	US Survey Feet	US Survey Feet
950_816.las	US Survey Feet	US Survey Feet
950_818.las	US Survey Feet	US Survey Feet
952_702.las	US Survey Feet	US Survey Feet
952_704.las	US Survey Feet	US Survey Feet
952_706.las	US Survey Feet	US Survey Feet
952_708.las	US Survey Feet	US Survey Feet
952_710.las	US Survey Feet	US Survey Feet
952_712.las	US Survey Feet	US Survey Feet
952_714.las	US Survey Feet	US Survey Feet
952_716.las	US Survey Feet	US Survey Feet
952_718.las	US Survey Feet	US Survey Feet
952_720.las	US Survey Feet	US Survey Feet
952_722.las	US Survey Feet	US Survey Feet
952_724.las	US Survey Feet	US Survey Feet
952_726.las	US Survey Feet	US Survey Feet
952_728.las	US Survey Feet	US Survey Feet
952_730.las	US Survey Feet	US Survey Feet
952_732.las	US Survey Feet	US Survey Feet
952_734.las	US Survey Feet	US Survey Feet
952_736.las	US Survey Feet	US Survey Feet
952_738.las	US Survey Feet	US Survey Feet
952_740.las	US Survey Feet	US Survey Feet
952_742.las	US Survey Feet	US Survey Feet
952_744.las	US Survey Feet	US Survey Feet
952_746.las	US Survey Feet	US Survey Feet
952_748.las	US Survey Feet	US Survey Feet
952_750.las	US Survey Feet	US Survey Feet
952_752.las	US Survey Feet	US Survey Feet
952_754.las	US Survey Feet	US Survey Feet
952_756.las	US Survey Feet	US Survey Feet
952_758.las	US Survey Feet	US Survey Feet
952_760.las	US Survey Feet	US Survey Feet
952_762.las	US Survey Feet	US Survey Feet

2.6 Report on Units (Tiled Data) - continued

File	Horizontal Unit	Vertical Unit
952_764.las	US Survey Feet	US Survey Feet
952_766.las	US Survey Feet	US Survey Feet
952_768.las	US Survey Feet	US Survey Feet
952_770.las	US Survey Feet	US Survey Feet
952_772.las	US Survey Feet	US Survey Feet
952_774.las	US Survey Feet	US Survey Feet
952_776.las	US Survey Feet	US Survey Feet
952_778.las	US Survey Feet	US Survey Feet
952_780.las	US Survey Feet	US Survey Feet
952_782.las	US Survey Feet	US Survey Feet
952_784.las	US Survey Feet	US Survey Feet
952_786.las	US Survey Feet	US Survey Feet
952_788.las	US Survey Feet	US Survey Feet
952_790.las	US Survey Feet	US Survey Feet
952_792.las	US Survey Feet	US Survey Feet
952_794.las	US Survey Feet	US Survey Feet
952_796.las	US Survey Feet	US Survey Feet
952_798.las	US Survey Feet	US Survey Feet
952_800.las	US Survey Feet	US Survey Feet
952_802.las	US Survey Feet	US Survey Feet
952_804.las	US Survey Feet	US Survey Feet
952_806.las	US Survey Feet	US Survey Feet
952_808.las	US Survey Feet	US Survey Feet
952_810.las	US Survey Feet	US Survey Feet
952_812.las	US Survey Feet	US Survey Feet
952_814.las	US Survey Feet	US Survey Feet
952_816.las	US Survey Feet	US Survey Feet
952_818.las	US Survey Feet	US Survey Feet
954_702.las	US Survey Feet	US Survey Feet
954_704.las	US Survey Feet	US Survey Feet
954_706.las	US Survey Feet	US Survey Feet
954_708.las	US Survey Feet	US Survey Feet
954_710.las	US Survey Feet	US Survey Feet
954_712.las	US Survey Feet	US Survey Feet
954_714.las	US Survey Feet	US Survey Feet
954_716.las	US Survey Feet	US Survey Feet
954_718.las	US Survey Feet	US Survey Feet
954_720.las	US Survey Feet	US Survey Feet
954_722.las	US Survey Feet	US Survey Feet
954_724.las	US Survey Feet	US Survey Feet
954_726.las	US Survey Feet	US Survey Feet
954_728.las	US Survey Feet	US Survey Feet
954_730.las	US Survey Feet	US Survey Feet
954_732.las	US Survey Feet	US Survey Feet
954_734.las	US Survey Feet	US Survey Feet
954_736.las	US Survey Feet	US Survey Feet
954_738.las	US Survey Feet	US Survey Feet
954_740.las	US Survey Feet	US Survey Feet
954_742.las	US Survey Feet	US Survey Feet

2.6 Report on Units (Tiled Data) - continued

File	Horizontal Unit	Vertical Unit
954_744.las	US Survey Feet	US Survey Feet
954_746.las	US Survey Feet	US Survey Feet
954_748.las	US Survey Feet	US Survey Feet
954_750.las	US Survey Feet	US Survey Feet
954_752.las	US Survey Feet	US Survey Feet
954_754.las	US Survey Feet	US Survey Feet
954_756.las	US Survey Feet	US Survey Feet
954_758.las	US Survey Feet	US Survey Feet
954_760.las	US Survey Feet	US Survey Feet
954_762.las	US Survey Feet	US Survey Feet
954_764.las	US Survey Feet	US Survey Feet
954_766.las	US Survey Feet	US Survey Feet
954_768.las	US Survey Feet	US Survey Feet
954_770.las	US Survey Feet	US Survey Feet
954_772.las	US Survey Feet	US Survey Feet
954_774.las	US Survey Feet	US Survey Feet
954_776.las	US Survey Feet	US Survey Feet
954_778.las	US Survey Feet	US Survey Feet
954_780.las	US Survey Feet	US Survey Feet
954_782.las	US Survey Feet	US Survey Feet
954_784.las	US Survey Feet	US Survey Feet
954_786.las	US Survey Feet	US Survey Feet
954_788.las	US Survey Feet	US Survey Feet
954_790.las	US Survey Feet	US Survey Feet
954_792.las	US Survey Feet	US Survey Feet
954_794.las	US Survey Feet	US Survey Feet
954_796.las	US Survey Feet	US Survey Feet
954_798.las	US Survey Feet	US Survey Feet
954_800.las	US Survey Feet	US Survey Feet
954_802.las	US Survey Feet	US Survey Feet
954_804.las	US Survey Feet	US Survey Feet
954_806.las	US Survey Feet	US Survey Feet
954_808.las	US Survey Feet	US Survey Feet
954_810.las	US Survey Feet	US Survey Feet
954_812.las	US Survey Feet	US Survey Feet
954_814.las	US Survey Feet	US Survey Feet
954_816.las	US Survey Feet	US Survey Feet
954_818.las	US Survey Feet	US Survey Feet
956_702.las	US Survey Feet	US Survey Feet
956_704.las	US Survey Feet	US Survey Feet
956_706.las	US Survey Feet	US Survey Feet
956_708.las	US Survey Feet	US Survey Feet
956_710.las	US Survey Feet	US Survey Feet
956_712.las	US Survey Feet	US Survey Feet
956_714.las	US Survey Feet	US Survey Feet
956_716.las	US Survey Feet	US Survey Feet
956_718.las	US Survey Feet	US Survey Feet
956_720.las	US Survey Feet	US Survey Feet
956_722.las	US Survey Feet	US Survey Feet

2.6 Report on Units (Tiled Data) - continued

File	Horizontal Unit	Vertical Unit
956_724.las	US Survey Feet	US Survey Feet
956_726.las	US Survey Feet	US Survey Feet
956_728.las	US Survey Feet	US Survey Feet
956_730.las	US Survey Feet	US Survey Feet
956_732.las	US Survey Feet	US Survey Feet
956_734.las	US Survey Feet	US Survey Feet
956_736.las	US Survey Feet	US Survey Feet
956_738.las	US Survey Feet	US Survey Feet
956_740.las	US Survey Feet	US Survey Feet
956_742.las	US Survey Feet	US Survey Feet
956_744.las	US Survey Feet	US Survey Feet
956_746.las	US Survey Feet	US Survey Feet
956_748.las	US Survey Feet	US Survey Feet
956_750.las	US Survey Feet	US Survey Feet
956_752.las	US Survey Feet	US Survey Feet
956_754.las	US Survey Feet	US Survey Feet
956_756.las	US Survey Feet	US Survey Feet
956_758.las	US Survey Feet	US Survey Feet
956_760.las	US Survey Feet	US Survey Feet
956_762.las	US Survey Feet	US Survey Feet
956_764.las	US Survey Feet	US Survey Feet
956_766.las	US Survey Feet	US Survey Feet
956_768.las	US Survey Feet	US Survey Feet
956_770.las	US Survey Feet	US Survey Feet
956_772.las	US Survey Feet	US Survey Feet
956_774.las	US Survey Feet	US Survey Feet
956_776.las	US Survey Feet	US Survey Feet
956_778.las	US Survey Feet	US Survey Feet
956_780.las	US Survey Feet	US Survey Feet
956_782.las	US Survey Feet	US Survey Feet
956_784.las	US Survey Feet	US Survey Feet
956_786.las	US Survey Feet	US Survey Feet
956_788.las	US Survey Feet	US Survey Feet
956_790.las	US Survey Feet	US Survey Feet
956_792.las	US Survey Feet	US Survey Feet
956_794.las	US Survey Feet	US Survey Feet
956_796.las	US Survey Feet	US Survey Feet
956_798.las	US Survey Feet	US Survey Feet
956_800.las	US Survey Feet	US Survey Feet
956_802.las	US Survey Feet	US Survey Feet
956_804.las	US Survey Feet	US Survey Feet
956_806.las	US Survey Feet	US Survey Feet
956_808.las	US Survey Feet	US Survey Feet
956_810.las	US Survey Feet	US Survey Feet
956_812.las	US Survey Feet	US Survey Feet
956_814.las	US Survey Feet	US Survey Feet
956_816.las	US Survey Feet	US Survey Feet
956_818.las	US Survey Feet	US Survey Feet
958_702.las	US Survey Feet	US Survey Feet

2.6 Report on Units (Tiled Data) - continued

File	Horizontal Unit	Vertical Unit
958_704.las	US Survey Feet	US Survey Feet
958_706.las	US Survey Feet	US Survey Feet
958_708.las	US Survey Feet	US Survey Feet
958_710.las	US Survey Feet	US Survey Feet
958_712.las	US Survey Feet	US Survey Feet
958_714.las	US Survey Feet	US Survey Feet
958_716.las	US Survey Feet	US Survey Feet
958_718.las	US Survey Feet	US Survey Feet
958_720.las	US Survey Feet	US Survey Feet
958_722.las	US Survey Feet	US Survey Feet
958_724.las	US Survey Feet	US Survey Feet
958_726.las	US Survey Feet	US Survey Feet
958_728.las	US Survey Feet	US Survey Feet
958_730.las	US Survey Feet	US Survey Feet
958_732.las	US Survey Feet	US Survey Feet
958_734.las	US Survey Feet	US Survey Feet
958_736.las	US Survey Feet	US Survey Feet
958_738.las	US Survey Feet	US Survey Feet
958_740.las	US Survey Feet	US Survey Feet
958_742.las	US Survey Feet	US Survey Feet
958_744.las	US Survey Feet	US Survey Feet
958_746.las	US Survey Feet	US Survey Feet
958_748.las	US Survey Feet	US Survey Feet
958_750.las	US Survey Feet	US Survey Feet
958_752.las	US Survey Feet	US Survey Feet
958_754.las	US Survey Feet	US Survey Feet
958_756.las	US Survey Feet	US Survey Feet
958_758.las	US Survey Feet	US Survey Feet
958_760.las	US Survey Feet	US Survey Feet
958_762.las	US Survey Feet	US Survey Feet
958_764.las	US Survey Feet	US Survey Feet
958_766.las	US Survey Feet	US Survey Feet
958_768.las	US Survey Feet	US Survey Feet
958_770.las	US Survey Feet	US Survey Feet
958_772.las	US Survey Feet	US Survey Feet
958_774.las	US Survey Feet	US Survey Feet
958_776.las	US Survey Feet	US Survey Feet
958_778.las	US Survey Feet	US Survey Feet
958_780.las	US Survey Feet	US Survey Feet
958_782.las	US Survey Feet	US Survey Feet
958_784.las	US Survey Feet	US Survey Feet
958_786.las	US Survey Feet	US Survey Feet
958_788.las	US Survey Feet	US Survey Feet
958_790.las	US Survey Feet	US Survey Feet
958_792.las	US Survey Feet	US Survey Feet
958_794.las	US Survey Feet	US Survey Feet
958_796.las	US Survey Feet	US Survey Feet
958_798.las	US Survey Feet	US Survey Feet
958_800.las	US Survey Feet	US Survey Feet

2.6 Report on Units (Tiled Data) - continued

File	Horizontal Unit	Vertical Unit
958_802.las	US Survey Feet	US Survey Feet
958_804.las	US Survey Feet	US Survey Feet
958_806.las	US Survey Feet	US Survey Feet
958_808.las	US Survey Feet	US Survey Feet
958_810.las	US Survey Feet	US Survey Feet
958_812.las	US Survey Feet	US Survey Feet
958_814.las	US Survey Feet	US Survey Feet
958_816.las	US Survey Feet	US Survey Feet
958_818.las	US Survey Feet	US Survey Feet
960_702.las	US Survey Feet	US Survey Feet
960_704.las	US Survey Feet	US Survey Feet
960_706.las	US Survey Feet	US Survey Feet
960_708.las	US Survey Feet	US Survey Feet
960_710.las	US Survey Feet	US Survey Feet
960_712.las	US Survey Feet	US Survey Feet
960_714.las	US Survey Feet	US Survey Feet
960_716.las	US Survey Feet	US Survey Feet
960_718.las	US Survey Feet	US Survey Feet
960_720.las	US Survey Feet	US Survey Feet
960_722.las	US Survey Feet	US Survey Feet
960_724.las	US Survey Feet	US Survey Feet
960_726.las	US Survey Feet	US Survey Feet
960_728.las	US Survey Feet	US Survey Feet
960_730.las	US Survey Feet	US Survey Feet
960_732.las	US Survey Feet	US Survey Feet
960_734.las	US Survey Feet	US Survey Feet
960_736.las	US Survey Feet	US Survey Feet
960_738.las	US Survey Feet	US Survey Feet
960_740.las	US Survey Feet	US Survey Feet
960_742.las	US Survey Feet	US Survey Feet
960_744.las	US Survey Feet	US Survey Feet
960_746.las	US Survey Feet	US Survey Feet
960_748.las	US Survey Feet	US Survey Feet
960_750.las	US Survey Feet	US Survey Feet
960_752.las	US Survey Feet	US Survey Feet
960_754.las	US Survey Feet	US Survey Feet
960_756.las	US Survey Feet	US Survey Feet
960_758.las	US Survey Feet	US Survey Feet
960_760.las	US Survey Feet	US Survey Feet
960_762.las	US Survey Feet	US Survey Feet
960_764.las	US Survey Feet	US Survey Feet
960_766.las	US Survey Feet	US Survey Feet
960_768.las	US Survey Feet	US Survey Feet
960_770.las	US Survey Feet	US Survey Feet
960_772.las	US Survey Feet	US Survey Feet
960_774.las	US Survey Feet	US Survey Feet
960_776.las	US Survey Feet	US Survey Feet
960_778.las	US Survey Feet	US Survey Feet
960_780.las	US Survey Feet	US Survey Feet

2.6 Report on Units (Tiled Data) - continued

File	Horizontal Unit	Vertical Unit
960_782.las	US Survey Feet	US Survey Feet
960_784.las	US Survey Feet	US Survey Feet
960_786.las	US Survey Feet	US Survey Feet
960_788.las	US Survey Feet	US Survey Feet
960_790.las	US Survey Feet	US Survey Feet
960_792.las	US Survey Feet	US Survey Feet
960_794.las	US Survey Feet	US Survey Feet
960_796.las	US Survey Feet	US Survey Feet
960_798.las	US Survey Feet	US Survey Feet
960_800.las	US Survey Feet	US Survey Feet
960_802.las	US Survey Feet	US Survey Feet
960_804.las	US Survey Feet	US Survey Feet
960_806.las	US Survey Feet	US Survey Feet
960_808.las	US Survey Feet	US Survey Feet
960_810.las	US Survey Feet	US Survey Feet
960_812.las	US Survey Feet	US Survey Feet
960_814.las	US Survey Feet	US Survey Feet
960_816.las	US Survey Feet	US Survey Feet
960_818.las	US Survey Feet	US Survey Feet
962_702.las	US Survey Feet	US Survey Feet
962_704.las	US Survey Feet	US Survey Feet
962_706.las	US Survey Feet	US Survey Feet
962_708.las	US Survey Feet	US Survey Feet
962_710.las	US Survey Feet	US Survey Feet
962_712.las	US Survey Feet	US Survey Feet
962_714.las	US Survey Feet	US Survey Feet
962_716.las	US Survey Feet	US Survey Feet
962_718.las	US Survey Feet	US Survey Feet
962_720.las	US Survey Feet	US Survey Feet
962_722.las	US Survey Feet	US Survey Feet
962_724.las	US Survey Feet	US Survey Feet
962_726.las	US Survey Feet	US Survey Feet
962_728.las	US Survey Feet	US Survey Feet
962_730.las	US Survey Feet	US Survey Feet
962_732.las	US Survey Feet	US Survey Feet
962_734.las	US Survey Feet	US Survey Feet
962_736.las	US Survey Feet	US Survey Feet
962_738.las	US Survey Feet	US Survey Feet
962_740.las	US Survey Feet	US Survey Feet
962_742.las	US Survey Feet	US Survey Feet
962_744.las	US Survey Feet	US Survey Feet
962_746.las	US Survey Feet	US Survey Feet
962_748.las	US Survey Feet	US Survey Feet
962_750.las	US Survey Feet	US Survey Feet
962_752.las	US Survey Feet	US Survey Feet
962_754.las	US Survey Feet	US Survey Feet
962_756.las	US Survey Feet	US Survey Feet
962_758.las	US Survey Feet	US Survey Feet
962_760.las	US Survey Feet	US Survey Feet

2.6 Report on Units (Tiled Data) - continued

File	Horizontal Unit	Vertical Unit
962_762.las	US Survey Feet	US Survey Feet
962_764.las	US Survey Feet	US Survey Feet
962_766.las	US Survey Feet	US Survey Feet
962_768.las	US Survey Feet	US Survey Feet
962_770.las	US Survey Feet	US Survey Feet
962_772.las	US Survey Feet	US Survey Feet
962_774.las	US Survey Feet	US Survey Feet
962_776.las	US Survey Feet	US Survey Feet
962_778.las	US Survey Feet	US Survey Feet
962_780.las	US Survey Feet	US Survey Feet
962_782.las	US Survey Feet	US Survey Feet
962_784.las	US Survey Feet	US Survey Feet
962_786.las	US Survey Feet	US Survey Feet
962_788.las	US Survey Feet	US Survey Feet
962_790.las	US Survey Feet	US Survey Feet
962_792.las	US Survey Feet	US Survey Feet
962_794.las	US Survey Feet	US Survey Feet
962_796.las	US Survey Feet	US Survey Feet
962_798.las	US Survey Feet	US Survey Feet
962_800.las	US Survey Feet	US Survey Feet
962_802.las	US Survey Feet	US Survey Feet
962_804.las	US Survey Feet	US Survey Feet
962_806.las	US Survey Feet	US Survey Feet
962_808.las	US Survey Feet	US Survey Feet
962_810.las	US Survey Feet	US Survey Feet
962_812.las	US Survey Feet	US Survey Feet
962_814.las	US Survey Feet	US Survey Feet
962_816.las	US Survey Feet	US Survey Feet
962_818.las	US Survey Feet	US Survey Feet
964_702.las	US Survey Feet	US Survey Feet
964_704.las	US Survey Feet	US Survey Feet
964_706.las	US Survey Feet	US Survey Feet
964_708.las	US Survey Feet	US Survey Feet
964_710.las	US Survey Feet	US Survey Feet
964_712.las	US Survey Feet	US Survey Feet
964_714.las	US Survey Feet	US Survey Feet
964_716.las	US Survey Feet	US Survey Feet
964_718.las	US Survey Feet	US Survey Feet
964_720.las	US Survey Feet	US Survey Feet
964_722.las	US Survey Feet	US Survey Feet
964_724.las	US Survey Feet	US Survey Feet
964_726.las	US Survey Feet	US Survey Feet
964_728.las	US Survey Feet	US Survey Feet
964_730.las	US Survey Feet	US Survey Feet
964_732.las	US Survey Feet	US Survey Feet
964_734.las	US Survey Feet	US Survey Feet
964_736.las	US Survey Feet	US Survey Feet
964_738.las	US Survey Feet	US Survey Feet
964_740.las	US Survey Feet	US Survey Feet

2.6 Report on Units (Tiled Data) - continued

File	Horizontal Unit	Vertical Unit
964_742.las	US Survey Feet	US Survey Feet
964_744.las	US Survey Feet	US Survey Feet
964_746.las	US Survey Feet	US Survey Feet
964_748.las	US Survey Feet	US Survey Feet
964_750.las	US Survey Feet	US Survey Feet
964_752.las	US Survey Feet	US Survey Feet
964_754.las	US Survey Feet	US Survey Feet
964_756.las	US Survey Feet	US Survey Feet
964_758.las	US Survey Feet	US Survey Feet
964_760.las	US Survey Feet	US Survey Feet
964_762.las	US Survey Feet	US Survey Feet
964_764.las	US Survey Feet	US Survey Feet
964_766.las	US Survey Feet	US Survey Feet
964_768.las	US Survey Feet	US Survey Feet
964_770.las	US Survey Feet	US Survey Feet
964_772.las	US Survey Feet	US Survey Feet
964_774.las	US Survey Feet	US Survey Feet
964_776.las	US Survey Feet	US Survey Feet
964_778.las	US Survey Feet	US Survey Feet
964_780.las	US Survey Feet	US Survey Feet
964_782.las	US Survey Feet	US Survey Feet
964_784.las	US Survey Feet	US Survey Feet
964_786.las	US Survey Feet	US Survey Feet
964_788.las	US Survey Feet	US Survey Feet
964_790.las	US Survey Feet	US Survey Feet
964_792.las	US Survey Feet	US Survey Feet
964_794.las	US Survey Feet	US Survey Feet
964_796.las	US Survey Feet	US Survey Feet
964_798.las	US Survey Feet	US Survey Feet
964_800.las	US Survey Feet	US Survey Feet
964_802.las	US Survey Feet	US Survey Feet
964_804.las	US Survey Feet	US Survey Feet
964_806.las	US Survey Feet	US Survey Feet
964_808.las	US Survey Feet	US Survey Feet
964_810.las	US Survey Feet	US Survey Feet
964_812.las	US Survey Feet	US Survey Feet
964_814.las	US Survey Feet	US Survey Feet
964_816.las	US Survey Feet	US Survey Feet
964_818.las	US Survey Feet	US Survey Feet
966_702.las	US Survey Feet	US Survey Feet
966_704.las	US Survey Feet	US Survey Feet
966_706.las	US Survey Feet	US Survey Feet
966_708.las	US Survey Feet	US Survey Feet
966_710.las	US Survey Feet	US Survey Feet
966_712.las	US Survey Feet	US Survey Feet
966_714.las	US Survey Feet	US Survey Feet
966_716.las	US Survey Feet	US Survey Feet
966_718.las	US Survey Feet	US Survey Feet
966_720.las	US Survey Feet	US Survey Feet

2.6 Report on Units (Tiled Data) - continued

File	Horizontal Unit	Vertical Unit
966_722.las	US Survey Feet	US Survey Feet
966_724.las	US Survey Feet	US Survey Feet
966_726.las	US Survey Feet	US Survey Feet
966_728.las	US Survey Feet	US Survey Feet
966_730.las	US Survey Feet	US Survey Feet
966_732.las	US Survey Feet	US Survey Feet
966_734.las	US Survey Feet	US Survey Feet
966_736.las	US Survey Feet	US Survey Feet
966_738.las	US Survey Feet	US Survey Feet
966_740.las	US Survey Feet	US Survey Feet
966_742.las	US Survey Feet	US Survey Feet
966_744.las	US Survey Feet	US Survey Feet
966_746.las	US Survey Feet	US Survey Feet
966_748.las	US Survey Feet	US Survey Feet
966_750.las	US Survey Feet	US Survey Feet
966_752.las	US Survey Feet	US Survey Feet
966_754.las	US Survey Feet	US Survey Feet
966_756.las	US Survey Feet	US Survey Feet
966_758.las	US Survey Feet	US Survey Feet
966_760.las	US Survey Feet	US Survey Feet
966_762.las	US Survey Feet	US Survey Feet
966_764.las	US Survey Feet	US Survey Feet
966_766.las	US Survey Feet	US Survey Feet
966_768.las	US Survey Feet	US Survey Feet
966_770.las	US Survey Feet	US Survey Feet
966_772.las	US Survey Feet	US Survey Feet
966_774.las	US Survey Feet	US Survey Feet
966_776.las	US Survey Feet	US Survey Feet
966_778.las	US Survey Feet	US Survey Feet
966_780.las	US Survey Feet	US Survey Feet
966_782.las	US Survey Feet	US Survey Feet
966_784.las	US Survey Feet	US Survey Feet
966_786.las	US Survey Feet	US Survey Feet
966_788.las	US Survey Feet	US Survey Feet
966_790.las	US Survey Feet	US Survey Feet
966_792.las	US Survey Feet	US Survey Feet
966_794.las	US Survey Feet	US Survey Feet
966_796.las	US Survey Feet	US Survey Feet
966_798.las	US Survey Feet	US Survey Feet
966_800.las	US Survey Feet	US Survey Feet
966_802.las	US Survey Feet	US Survey Feet
966_804.las	US Survey Feet	US Survey Feet
966_806.las	US Survey Feet	US Survey Feet
966_808.las	US Survey Feet	US Survey Feet
966_810.las	US Survey Feet	US Survey Feet
966_812.las	US Survey Feet	US Survey Feet
966_814.las	US Survey Feet	US Survey Feet
966_816.las	US Survey Feet	US Survey Feet
966_818.las	US Survey Feet	US Survey Feet

2.6 Report on Units (Tiled Data) - continued

File	Horizontal Unit	Vertical Unit
968_702.las	US Survey Feet	US Survey Feet
968_704.las	US Survey Feet	US Survey Feet
968_706.las	US Survey Feet	US Survey Feet
968_708.las	US Survey Feet	US Survey Feet
968_710.las	US Survey Feet	US Survey Feet
968_712.las	US Survey Feet	US Survey Feet
968_714.las	US Survey Feet	US Survey Feet
968_716.las	US Survey Feet	US Survey Feet
968_718.las	US Survey Feet	US Survey Feet
968_720.las	US Survey Feet	US Survey Feet
968_722.las	US Survey Feet	US Survey Feet
968_724.las	US Survey Feet	US Survey Feet
968_726.las	US Survey Feet	US Survey Feet
968_728.las	US Survey Feet	US Survey Feet
968_730.las	US Survey Feet	US Survey Feet
968_732.las	US Survey Feet	US Survey Feet
968_734.las	US Survey Feet	US Survey Feet
968_736.las	US Survey Feet	US Survey Feet
968_738.las	US Survey Feet	US Survey Feet
968_740.las	US Survey Feet	US Survey Feet
968_742.las	US Survey Feet	US Survey Feet
968_744.las	US Survey Feet	US Survey Feet
968_746.las	US Survey Feet	US Survey Feet
968_748.las	US Survey Feet	US Survey Feet
968_750.las	US Survey Feet	US Survey Feet
968_752.las	US Survey Feet	US Survey Feet
968_754.las	US Survey Feet	US Survey Feet
968_756.las	US Survey Feet	US Survey Feet
968_758.las	US Survey Feet	US Survey Feet
968_760.las	US Survey Feet	US Survey Feet
968_762.las	US Survey Feet	US Survey Feet
968_764.las	US Survey Feet	US Survey Feet
968_766.las	US Survey Feet	US Survey Feet
968_768.las	US Survey Feet	US Survey Feet
968_770.las	US Survey Feet	US Survey Feet
968_772.las	US Survey Feet	US Survey Feet
968_774.las	US Survey Feet	US Survey Feet
968_776.las	US Survey Feet	US Survey Feet
968_778.las	US Survey Feet	US Survey Feet
968_780.las	US Survey Feet	US Survey Feet
968_782.las	US Survey Feet	US Survey Feet
968_784.las	US Survey Feet	US Survey Feet
968_786.las	US Survey Feet	US Survey Feet
968_788.las	US Survey Feet	US Survey Feet
968_790.las	US Survey Feet	US Survey Feet
968_792.las	US Survey Feet	US Survey Feet
968_794.las	US Survey Feet	US Survey Feet
968_796.las	US Survey Feet	US Survey Feet
968_798.las	US Survey Feet	US Survey Feet

2.6 Report on Units (Tiled Data) - continued

File	Horizontal Unit	Vertical Unit
968_800.las	US Survey Feet	US Survey Feet
968_802.las	US Survey Feet	US Survey Feet
968_804.las	US Survey Feet	US Survey Feet
968_806.las	US Survey Feet	US Survey Feet
968_808.las	US Survey Feet	US Survey Feet
968_810.las	US Survey Feet	US Survey Feet
968_812.las	US Survey Feet	US Survey Feet
968_814.las	US Survey Feet	US Survey Feet
968_816.las	US Survey Feet	US Survey Feet
968_818.las	US Survey Feet	US Survey Feet
970_702.las	US Survey Feet	US Survey Feet
970_704.las	US Survey Feet	US Survey Feet
970_706.las	US Survey Feet	US Survey Feet
970_708.las	US Survey Feet	US Survey Feet
970_710.las	US Survey Feet	US Survey Feet
970_712.las	US Survey Feet	US Survey Feet
970_714.las	US Survey Feet	US Survey Feet
970_716.las	US Survey Feet	US Survey Feet
970_718.las	US Survey Feet	US Survey Feet
970_720.las	US Survey Feet	US Survey Feet
970_722.las	US Survey Feet	US Survey Feet
970_724.las	US Survey Feet	US Survey Feet
970_726.las	US Survey Feet	US Survey Feet
970_728.las	US Survey Feet	US Survey Feet
970_730.las	US Survey Feet	US Survey Feet
970_732.las	US Survey Feet	US Survey Feet
970_734.las	US Survey Feet	US Survey Feet
970_736.las	US Survey Feet	US Survey Feet
970_738.las	US Survey Feet	US Survey Feet
970_740.las	US Survey Feet	US Survey Feet
970_742.las	US Survey Feet	US Survey Feet
970_744.las	US Survey Feet	US Survey Feet
970_746.las	US Survey Feet	US Survey Feet
970_748.las	US Survey Feet	US Survey Feet
970_750.las	US Survey Feet	US Survey Feet
970_752.las	US Survey Feet	US Survey Feet
970_754.las	US Survey Feet	US Survey Feet
970_756.las	US Survey Feet	US Survey Feet
970_758.las	US Survey Feet	US Survey Feet
970_760.las	US Survey Feet	US Survey Feet
970_762.las	US Survey Feet	US Survey Feet
970_764.las	US Survey Feet	US Survey Feet
970_766.las	US Survey Feet	US Survey Feet
970_768.las	US Survey Feet	US Survey Feet
970_770.las	US Survey Feet	US Survey Feet
970_772.las	US Survey Feet	US Survey Feet
970_774.las	US Survey Feet	US Survey Feet
970_776.las	US Survey Feet	US Survey Feet
970_778.las	US Survey Feet	US Survey Feet

2.6 Report on Units (Tiled Data) - continued

File	Horizontal Unit	Vertical Unit
970_780.las	US Survey Feet	US Survey Feet
970_782.las	US Survey Feet	US Survey Feet
970_784.las	US Survey Feet	US Survey Feet
970_786.las	US Survey Feet	US Survey Feet
970_788.las	US Survey Feet	US Survey Feet
970_790.las	US Survey Feet	US Survey Feet
970_792.las	US Survey Feet	US Survey Feet
970_794.las	US Survey Feet	US Survey Feet
970_796.las	US Survey Feet	US Survey Feet
970_798.las	US Survey Feet	US Survey Feet
970_800.las	US Survey Feet	US Survey Feet
970_802.las	US Survey Feet	US Survey Feet
970_804.las	US Survey Feet	US Survey Feet
970_806.las	US Survey Feet	US Survey Feet
970_808.las	US Survey Feet	US Survey Feet
970_810.las	US Survey Feet	US Survey Feet
970_812.las	US Survey Feet	US Survey Feet
970_814.las	US Survey Feet	US Survey Feet
970_816.las	US Survey Feet	US Survey Feet
970_818.las	US Survey Feet	US Survey Feet
972_702.las	US Survey Feet	US Survey Feet
972_704.las	US Survey Feet	US Survey Feet
972_706.las	US Survey Feet	US Survey Feet
972_708.las	US Survey Feet	US Survey Feet
972_710.las	US Survey Feet	US Survey Feet
972_712.las	US Survey Feet	US Survey Feet
972_714.las	US Survey Feet	US Survey Feet
972_716.las	US Survey Feet	US Survey Feet
972_718.las	US Survey Feet	US Survey Feet
972_720.las	US Survey Feet	US Survey Feet
972_722.las	US Survey Feet	US Survey Feet
972_724.las	US Survey Feet	US Survey Feet
972_726.las	US Survey Feet	US Survey Feet
972_728.las	US Survey Feet	US Survey Feet
972_730.las	US Survey Feet	US Survey Feet
972_732.las	US Survey Feet	US Survey Feet
972_734.las	US Survey Feet	US Survey Feet
972_736.las	US Survey Feet	US Survey Feet
972_738.las	US Survey Feet	US Survey Feet
972_740.las	US Survey Feet	US Survey Feet
972_742.las	US Survey Feet	US Survey Feet
972_744.las	US Survey Feet	US Survey Feet
972_746.las	US Survey Feet	US Survey Feet
972_748.las	US Survey Feet	US Survey Feet
972_750.las	US Survey Feet	US Survey Feet
972_752.las	US Survey Feet	US Survey Feet
972_754.las	US Survey Feet	US Survey Feet
972_756.las	US Survey Feet	US Survey Feet
972_758.las	US Survey Feet	US Survey Feet

2.6 Report on Units (Tiled Data) - continued

File	Horizontal Unit	Vertical Unit
972_760.las	US Survey Feet	US Survey Feet
972_762.las	US Survey Feet	US Survey Feet
972_764.las	US Survey Feet	US Survey Feet
972_766.las	US Survey Feet	US Survey Feet
972_768.las	US Survey Feet	US Survey Feet
972_770.las	US Survey Feet	US Survey Feet
972_772.las	US Survey Feet	US Survey Feet
972_774.las	US Survey Feet	US Survey Feet
972_776.las	US Survey Feet	US Survey Feet
972_778.las	US Survey Feet	US Survey Feet
972_780.las	US Survey Feet	US Survey Feet
972_782.las	US Survey Feet	US Survey Feet
972_784.las	US Survey Feet	US Survey Feet
972_786.las	US Survey Feet	US Survey Feet
972_788.las	US Survey Feet	US Survey Feet
972_790.las	US Survey Feet	US Survey Feet
972_792.las	US Survey Feet	US Survey Feet
972_794.las	US Survey Feet	US Survey Feet
972_796.las	US Survey Feet	US Survey Feet
972_798.las	US Survey Feet	US Survey Feet
972_800.las	US Survey Feet	US Survey Feet
972_802.las	US Survey Feet	US Survey Feet
972_804.las	US Survey Feet	US Survey Feet
972_806.las	US Survey Feet	US Survey Feet
972_808.las	US Survey Feet	US Survey Feet
972_810.las	US Survey Feet	US Survey Feet
972_812.las	US Survey Feet	US Survey Feet
972_814.las	US Survey Feet	US Survey Feet
972_816.las	US Survey Feet	US Survey Feet
972_818.las	US Survey Feet	US Survey Feet
974_702.las	US Survey Feet	US Survey Feet
974_704.las	US Survey Feet	US Survey Feet
974_706.las	US Survey Feet	US Survey Feet
974_708.las	US Survey Feet	US Survey Feet
974_710.las	US Survey Feet	US Survey Feet
974_712.las	US Survey Feet	US Survey Feet
974_714.las	US Survey Feet	US Survey Feet
974_716.las	US Survey Feet	US Survey Feet
974_718.las	US Survey Feet	US Survey Feet
974_720.las	US Survey Feet	US Survey Feet
974_722.las	US Survey Feet	US Survey Feet
974_724.las	US Survey Feet	US Survey Feet
974_726.las	US Survey Feet	US Survey Feet
974_728.las	US Survey Feet	US Survey Feet
974_730.las	US Survey Feet	US Survey Feet
974_732.las	US Survey Feet	US Survey Feet
974_734.las	US Survey Feet	US Survey Feet
974_736.las	US Survey Feet	US Survey Feet
974_738.las	US Survey Feet	US Survey Feet

2.6 Report on Units (Tiled Data) - continued

File	Horizontal Unit	Vertical Unit
974_740.las	US Survey Feet	US Survey Feet
974_742.las	US Survey Feet	US Survey Feet
974_744.las	US Survey Feet	US Survey Feet
974_746.las	US Survey Feet	US Survey Feet
974_748.las	US Survey Feet	US Survey Feet
974_750.las	US Survey Feet	US Survey Feet
974_752.las	US Survey Feet	US Survey Feet
974_754.las	US Survey Feet	US Survey Feet
974_756.las	US Survey Feet	US Survey Feet
974_758.las	US Survey Feet	US Survey Feet
974_760.las	US Survey Feet	US Survey Feet
974_762.las	US Survey Feet	US Survey Feet
974_764.las	US Survey Feet	US Survey Feet
974_766.las	US Survey Feet	US Survey Feet
974_768.las	US Survey Feet	US Survey Feet
974_770.las	US Survey Feet	US Survey Feet
974_772.las	US Survey Feet	US Survey Feet
974_774.las	US Survey Feet	US Survey Feet
974_776.las	US Survey Feet	US Survey Feet
974_778.las	US Survey Feet	US Survey Feet
974_780.las	US Survey Feet	US Survey Feet
974_782.las	US Survey Feet	US Survey Feet
974_784.las	US Survey Feet	US Survey Feet
974_786.las	US Survey Feet	US Survey Feet
974_788.las	US Survey Feet	US Survey Feet
974_790.las	US Survey Feet	US Survey Feet
974_792.las	US Survey Feet	US Survey Feet
974_794.las	US Survey Feet	US Survey Feet
974_796.las	US Survey Feet	US Survey Feet
974_798.las	US Survey Feet	US Survey Feet
974_800.las	US Survey Feet	US Survey Feet
974_802.las	US Survey Feet	US Survey Feet
974_804.las	US Survey Feet	US Survey Feet
974_806.las	US Survey Feet	US Survey Feet
974_808.las	US Survey Feet	US Survey Feet
974_810.las	US Survey Feet	US Survey Feet
974_812.las	US Survey Feet	US Survey Feet
974_814.las	US Survey Feet	US Survey Feet
974_816.las	US Survey Feet	US Survey Feet
974_818.las	US Survey Feet	US Survey Feet
976_702.las	US Survey Feet	US Survey Feet
976_704.las	US Survey Feet	US Survey Feet
976_706.las	US Survey Feet	US Survey Feet
976_708.las	US Survey Feet	US Survey Feet
976_710.las	US Survey Feet	US Survey Feet
976_712.las	US Survey Feet	US Survey Feet
976_714.las	US Survey Feet	US Survey Feet
976_716.las	US Survey Feet	US Survey Feet
976_718.las	US Survey Feet	US Survey Feet

2.6 Report on Units (Tiled Data) - continued

File	Horizontal Unit	Vertical Unit
976_720.las	US Survey Feet	US Survey Feet
976_722.las	US Survey Feet	US Survey Feet
976_724.las	US Survey Feet	US Survey Feet
976_726.las	US Survey Feet	US Survey Feet
976_728.las	US Survey Feet	US Survey Feet
976_730.las	US Survey Feet	US Survey Feet
976_732.las	US Survey Feet	US Survey Feet
976_734.las	US Survey Feet	US Survey Feet
976_736.las	US Survey Feet	US Survey Feet
976_738.las	US Survey Feet	US Survey Feet
976_740.las	US Survey Feet	US Survey Feet
976_742.las	US Survey Feet	US Survey Feet
976_744.las	US Survey Feet	US Survey Feet
976_746.las	US Survey Feet	US Survey Feet
976_748.las	US Survey Feet	US Survey Feet
976_750.las	US Survey Feet	US Survey Feet
976_752.las	US Survey Feet	US Survey Feet
976_754.las	US Survey Feet	US Survey Feet
976_756.las	US Survey Feet	US Survey Feet
976_758.las	US Survey Feet	US Survey Feet
976_760.las	US Survey Feet	US Survey Feet
976_762.las	US Survey Feet	US Survey Feet
976_764.las	US Survey Feet	US Survey Feet
976_766.las	US Survey Feet	US Survey Feet
976_768.las	US Survey Feet	US Survey Feet
976_770.las	US Survey Feet	US Survey Feet
976_772.las	US Survey Feet	US Survey Feet
976_774.las	US Survey Feet	US Survey Feet
976_776.las	US Survey Feet	US Survey Feet
976_778.las	US Survey Feet	US Survey Feet
976_780.las	US Survey Feet	US Survey Feet
976_782.las	US Survey Feet	US Survey Feet
976_784.las	US Survey Feet	US Survey Feet
976_786.las	US Survey Feet	US Survey Feet
976_788.las	US Survey Feet	US Survey Feet
976_790.las	US Survey Feet	US Survey Feet
976_792.las	US Survey Feet	US Survey Feet
976_794.las	US Survey Feet	US Survey Feet
976_796.las	US Survey Feet	US Survey Feet
976_798.las	US Survey Feet	US Survey Feet
976_800.las	US Survey Feet	US Survey Feet
976_802.las	US Survey Feet	US Survey Feet
976_804.las	US Survey Feet	US Survey Feet
976_806.las	US Survey Feet	US Survey Feet
976_808.las	US Survey Feet	US Survey Feet
976_810.las	US Survey Feet	US Survey Feet
976_812.las	US Survey Feet	US Survey Feet
976_814.las	US Survey Feet	US Survey Feet
976_816.las	US Survey Feet	US Survey Feet

2.6 Report on Units (Tiled Data) - continued

File	Horizontal Unit	Vertical Unit
976_818.las	US Survey Feet	US Survey Feet
978_702.las	US Survey Feet	US Survey Feet
978_704.las	US Survey Feet	US Survey Feet
978_706.las	US Survey Feet	US Survey Feet
978_708.las	US Survey Feet	US Survey Feet
978_710.las	US Survey Feet	US Survey Feet
978_712.las	US Survey Feet	US Survey Feet
978_714.las	US Survey Feet	US Survey Feet
978_716.las	US Survey Feet	US Survey Feet
978_718.las	US Survey Feet	US Survey Feet
978_720.las	US Survey Feet	US Survey Feet
978_722.las	US Survey Feet	US Survey Feet
978_724.las	US Survey Feet	US Survey Feet
978_726.las	US Survey Feet	US Survey Feet
978_728.las	US Survey Feet	US Survey Feet
978_730.las	US Survey Feet	US Survey Feet
978_732.las	US Survey Feet	US Survey Feet
978_734.las	US Survey Feet	US Survey Feet
978_736.las	US Survey Feet	US Survey Feet
978_738.las	US Survey Feet	US Survey Feet
978_740.las	US Survey Feet	US Survey Feet
978_742.las	US Survey Feet	US Survey Feet
978_744.las	US Survey Feet	US Survey Feet
978_746.las	US Survey Feet	US Survey Feet
978_748.las	US Survey Feet	US Survey Feet
978_750.las	US Survey Feet	US Survey Feet
978_752.las	US Survey Feet	US Survey Feet
978_754.las	US Survey Feet	US Survey Feet
978_756.las	US Survey Feet	US Survey Feet
978_758.las	US Survey Feet	US Survey Feet
978_760.las	US Survey Feet	US Survey Feet
978_762.las	US Survey Feet	US Survey Feet
978_764.las	US Survey Feet	US Survey Feet
978_766.las	US Survey Feet	US Survey Feet
978_768.las	US Survey Feet	US Survey Feet
978_770.las	US Survey Feet	US Survey Feet
978_772.las	US Survey Feet	US Survey Feet
978_774.las	US Survey Feet	US Survey Feet
978_776.las	US Survey Feet	US Survey Feet
978_778.las	US Survey Feet	US Survey Feet
978_780.las	US Survey Feet	US Survey Feet
978_782.las	US Survey Feet	US Survey Feet
978_784.las	US Survey Feet	US Survey Feet
978_786.las	US Survey Feet	US Survey Feet
978_788.las	US Survey Feet	US Survey Feet
978_790.las	US Survey Feet	US Survey Feet
978_792.las	US Survey Feet	US Survey Feet
978_794.las	US Survey Feet	US Survey Feet
978_796.las	US Survey Feet	US Survey Feet

2.6 Report on Units (Tiled Data) - continued

File	Horizontal Unit	Vertical Unit
978_798.las	US Survey Feet	US Survey Feet
978_800.las	US Survey Feet	US Survey Feet
978_802.las	US Survey Feet	US Survey Feet
978_804.las	US Survey Feet	US Survey Feet
978_806.las	US Survey Feet	US Survey Feet
978_808.las	US Survey Feet	US Survey Feet
978_810.las	US Survey Feet	US Survey Feet
978_812.las	US Survey Feet	US Survey Feet
978_814.las	US Survey Feet	US Survey Feet
978_816.las	US Survey Feet	US Survey Feet
978_818.las	US Survey Feet	US Survey Feet
980_702.las	US Survey Feet	US Survey Feet
980_704.las	US Survey Feet	US Survey Feet
980_706.las	US Survey Feet	US Survey Feet
980_708.las	US Survey Feet	US Survey Feet
980_710.las	US Survey Feet	US Survey Feet
980_712.las	US Survey Feet	US Survey Feet
980_714.las	US Survey Feet	US Survey Feet
980_716.las	US Survey Feet	US Survey Feet
980_718.las	US Survey Feet	US Survey Feet
980_720.las	US Survey Feet	US Survey Feet
980_722.las	US Survey Feet	US Survey Feet
980_724.las	US Survey Feet	US Survey Feet
980_726.las	US Survey Feet	US Survey Feet
980_728.las	US Survey Feet	US Survey Feet
980_730.las	US Survey Feet	US Survey Feet
980_732.las	US Survey Feet	US Survey Feet
980_734.las	US Survey Feet	US Survey Feet
980_736.las	US Survey Feet	US Survey Feet
980_738.las	US Survey Feet	US Survey Feet
980_740.las	US Survey Feet	US Survey Feet
980_742.las	US Survey Feet	US Survey Feet
980_744.las	US Survey Feet	US Survey Feet
980_746.las	US Survey Feet	US Survey Feet
980_748.las	US Survey Feet	US Survey Feet
980_750.las	US Survey Feet	US Survey Feet
980_752.las	US Survey Feet	US Survey Feet
980_754.las	US Survey Feet	US Survey Feet
980_756.las	US Survey Feet	US Survey Feet
980_758.las	US Survey Feet	US Survey Feet
980_760.las	US Survey Feet	US Survey Feet
980_762.las	US Survey Feet	US Survey Feet
980_764.las	US Survey Feet	US Survey Feet
980_766.las	US Survey Feet	US Survey Feet
980_768.las	US Survey Feet	US Survey Feet
980_770.las	US Survey Feet	US Survey Feet
980_772.las	US Survey Feet	US Survey Feet
980_774.las	US Survey Feet	US Survey Feet
980_776.las	US Survey Feet	US Survey Feet

2.6 Report on Units (Tiled Data) - continued

File	Horizontal Unit	Vertical Unit
980_778.las	US Survey Feet	US Survey Feet
980_780.las	US Survey Feet	US Survey Feet
980_782.las	US Survey Feet	US Survey Feet
980_784.las	US Survey Feet	US Survey Feet
980_786.las	US Survey Feet	US Survey Feet
980_788.las	US Survey Feet	US Survey Feet
980_790.las	US Survey Feet	US Survey Feet
980_792.las	US Survey Feet	US Survey Feet
980_794.las	US Survey Feet	US Survey Feet
980_796.las	US Survey Feet	US Survey Feet
982_702.las	US Survey Feet	US Survey Feet
982_704.las	US Survey Feet	US Survey Feet
982_706.las	US Survey Feet	US Survey Feet
982_708.las	US Survey Feet	US Survey Feet
982_710.las	US Survey Feet	US Survey Feet
982_712.las	US Survey Feet	US Survey Feet
982_714.las	US Survey Feet	US Survey Feet
982_716.las	US Survey Feet	US Survey Feet
982_718.las	US Survey Feet	US Survey Feet
982_720.las	US Survey Feet	US Survey Feet
982_722.las	US Survey Feet	US Survey Feet
982_724.las	US Survey Feet	US Survey Feet
982_726.las	US Survey Feet	US Survey Feet
982_728.las	US Survey Feet	US Survey Feet
982_730.las	US Survey Feet	US Survey Feet
982_732.las	US Survey Feet	US Survey Feet
982_734.las	US Survey Feet	US Survey Feet
982_736.las	US Survey Feet	US Survey Feet
982_738.las	US Survey Feet	US Survey Feet
982_740.las	US Survey Feet	US Survey Feet
982_742.las	US Survey Feet	US Survey Feet
982_744.las	US Survey Feet	US Survey Feet
982_746.las	US Survey Feet	US Survey Feet
982_748.las	US Survey Feet	US Survey Feet
982_750.las	US Survey Feet	US Survey Feet
982_752.las	US Survey Feet	US Survey Feet
982_754.las	US Survey Feet	US Survey Feet
982_756.las	US Survey Feet	US Survey Feet
982_758.las	US Survey Feet	US Survey Feet
982_760.las	US Survey Feet	US Survey Feet
982_762.las	US Survey Feet	US Survey Feet
982_764.las	US Survey Feet	US Survey Feet
982_766.las	US Survey Feet	US Survey Feet
982_768.las	US Survey Feet	US Survey Feet
982_770.las	US Survey Feet	US Survey Feet
982_772.las	US Survey Feet	US Survey Feet
982_774.las	US Survey Feet	US Survey Feet
982_776.las	US Survey Feet	US Survey Feet
982_778.las	US Survey Feet	US Survey Feet

2.6 Report on Units (Tiled Data) - continued

File	Horizontal Unit	Vertical Unit
982_780.las	US Survey Feet	US Survey Feet
982_782.las	US Survey Feet	US Survey Feet
982_784.las	US Survey Feet	US Survey Feet
982_786.las	US Survey Feet	US Survey Feet
982_788.las	US Survey Feet	US Survey Feet
982_790.las	US Survey Feet	US Survey Feet
982_792.las	US Survey Feet	US Survey Feet
982_794.las	US Survey Feet	US Survey Feet
982_796.las	US Survey Feet	US Survey Feet
984_702.las	US Survey Feet	US Survey Feet
984_704.las	US Survey Feet	US Survey Feet
984_706.las	US Survey Feet	US Survey Feet
984_708.las	US Survey Feet	US Survey Feet
984_710.las	US Survey Feet	US Survey Feet
984_712.las	US Survey Feet	US Survey Feet
984_714.las	US Survey Feet	US Survey Feet
984_716.las	US Survey Feet	US Survey Feet
984_718.las	US Survey Feet	US Survey Feet
984_720.las	US Survey Feet	US Survey Feet
984_722.las	US Survey Feet	US Survey Feet
984_724.las	US Survey Feet	US Survey Feet
984_726.las	US Survey Feet	US Survey Feet
984_728.las	US Survey Feet	US Survey Feet
984_730.las	US Survey Feet	US Survey Feet
984_732.las	US Survey Feet	US Survey Feet
984_734.las	US Survey Feet	US Survey Feet
984_736.las	US Survey Feet	US Survey Feet
984_738.las	US Survey Feet	US Survey Feet
984_740.las	US Survey Feet	US Survey Feet
984_742.las	US Survey Feet	US Survey Feet
984_744.las	US Survey Feet	US Survey Feet
984_746.las	US Survey Feet	US Survey Feet
984_748.las	US Survey Feet	US Survey Feet
984_750.las	US Survey Feet	US Survey Feet
984_752.las	US Survey Feet	US Survey Feet
984_754.las	US Survey Feet	US Survey Feet
984_756.las	US Survey Feet	US Survey Feet
984_758.las	US Survey Feet	US Survey Feet
984_760.las	US Survey Feet	US Survey Feet
984_762.las	US Survey Feet	US Survey Feet
984_764.las	US Survey Feet	US Survey Feet
984_766.las	US Survey Feet	US Survey Feet
984_768.las	US Survey Feet	US Survey Feet
984_770.las	US Survey Feet	US Survey Feet
984_772.las	US Survey Feet	US Survey Feet
984_774.las	US Survey Feet	US Survey Feet
984_776.las	US Survey Feet	US Survey Feet
984_778.las	US Survey Feet	US Survey Feet
984_780.las	US Survey Feet	US Survey Feet

2.6 Report on Units (Tiled Data) - continued

File	Horizontal Unit	Vertical Unit
984_782.las	US Survey Feet	US Survey Feet
984_784.las	US Survey Feet	US Survey Feet
984_786.las	US Survey Feet	US Survey Feet
984_788.las	US Survey Feet	US Survey Feet
984_790.las	US Survey Feet	US Survey Feet
984_792.las	US Survey Feet	US Survey Feet
984_794.las	US Survey Feet	US Survey Feet
984_796.las	US Survey Feet	US Survey Feet
986_702.las	US Survey Feet	US Survey Feet
986_704.las	US Survey Feet	US Survey Feet
986_706.las	US Survey Feet	US Survey Feet
986_708.las	US Survey Feet	US Survey Feet
986_710.las	US Survey Feet	US Survey Feet
986_712.las	US Survey Feet	US Survey Feet
986_714.las	US Survey Feet	US Survey Feet
986_716.las	US Survey Feet	US Survey Feet
986_718.las	US Survey Feet	US Survey Feet
986_720.las	US Survey Feet	US Survey Feet
986_722.las	US Survey Feet	US Survey Feet
986_724.las	US Survey Feet	US Survey Feet
986_726.las	US Survey Feet	US Survey Feet
986_728.las	US Survey Feet	US Survey Feet
986_730.las	US Survey Feet	US Survey Feet
986_732.las	US Survey Feet	US Survey Feet
986_734.las	US Survey Feet	US Survey Feet
986_736.las	US Survey Feet	US Survey Feet
986_738.las	US Survey Feet	US Survey Feet
986_740.las	US Survey Feet	US Survey Feet
986_742.las	US Survey Feet	US Survey Feet
986_744.las	US Survey Feet	US Survey Feet
986_746.las	US Survey Feet	US Survey Feet
986_748.las	US Survey Feet	US Survey Feet
986_750.las	US Survey Feet	US Survey Feet
986_752.las	US Survey Feet	US Survey Feet
986_754.las	US Survey Feet	US Survey Feet
986_756.las	US Survey Feet	US Survey Feet
986_758.las	US Survey Feet	US Survey Feet
986_760.las	US Survey Feet	US Survey Feet
986_762.las	US Survey Feet	US Survey Feet
986_764.las	US Survey Feet	US Survey Feet
986_766.las	US Survey Feet	US Survey Feet
986_768.las	US Survey Feet	US Survey Feet
986_770.las	US Survey Feet	US Survey Feet
986_772.las	US Survey Feet	US Survey Feet
986_774.las	US Survey Feet	US Survey Feet
986_776.las	US Survey Feet	US Survey Feet
986_778.las	US Survey Feet	US Survey Feet
986_780.las	US Survey Feet	US Survey Feet
986_782.las	US Survey Feet	US Survey Feet

2.6 Report on Units (Tiled Data) - continued

File	Horizontal Unit	Vertical Unit
986_784.las	US Survey Feet	US Survey Feet
986_786.las	US Survey Feet	US Survey Feet
986_788.las	US Survey Feet	US Survey Feet
986_790.las	US Survey Feet	US Survey Feet
986_792.las	US Survey Feet	US Survey Feet
986_794.las	US Survey Feet	US Survey Feet
986_796.las	US Survey Feet	US Survey Feet
988_702.las	US Survey Feet	US Survey Feet
988_704.las	US Survey Feet	US Survey Feet
988_706.las	US Survey Feet	US Survey Feet
988_708.las	US Survey Feet	US Survey Feet
988_710.las	US Survey Feet	US Survey Feet
988_712.las	US Survey Feet	US Survey Feet
988_714.las	US Survey Feet	US Survey Feet
988_716.las	US Survey Feet	US Survey Feet
988_718.las	US Survey Feet	US Survey Feet
988_720.las	US Survey Feet	US Survey Feet
988_722.las	US Survey Feet	US Survey Feet
988_724.las	US Survey Feet	US Survey Feet
988_726.las	US Survey Feet	US Survey Feet
988_728.las	US Survey Feet	US Survey Feet
988_730.las	US Survey Feet	US Survey Feet
988_732.las	US Survey Feet	US Survey Feet
988_734.las	US Survey Feet	US Survey Feet
988_736.las	US Survey Feet	US Survey Feet
988_738.las	US Survey Feet	US Survey Feet
988_740.las	US Survey Feet	US Survey Feet
988_742.las	US Survey Feet	US Survey Feet
988_744.las	US Survey Feet	US Survey Feet
988_746.las	US Survey Feet	US Survey Feet
988_748.las	US Survey Feet	US Survey Feet
988_750.las	US Survey Feet	US Survey Feet
988_752.las	US Survey Feet	US Survey Feet
988_754.las	US Survey Feet	US Survey Feet
988_756.las	US Survey Feet	US Survey Feet
988_758.las	US Survey Feet	US Survey Feet
988_760.las	US Survey Feet	US Survey Feet
988_762.las	US Survey Feet	US Survey Feet
988_764.las	US Survey Feet	US Survey Feet
988_766.las	US Survey Feet	US Survey Feet
988_768.las	US Survey Feet	US Survey Feet
988_770.las	US Survey Feet	US Survey Feet
988_772.las	US Survey Feet	US Survey Feet
988_774.las	US Survey Feet	US Survey Feet
988_776.las	US Survey Feet	US Survey Feet
988_778.las	US Survey Feet	US Survey Feet
988_780.las	US Survey Feet	US Survey Feet
988_782.las	US Survey Feet	US Survey Feet
988_784.las	US Survey Feet	US Survey Feet

2.6 Report on Units (Tiled Data) - continued

File	Horizontal Unit	Vertical Unit
988_786.las	US Survey Feet	US Survey Feet
988_788.las	US Survey Feet	US Survey Feet
988_790.las	US Survey Feet	US Survey Feet
988_792.las	US Survey Feet	US Survey Feet
988_794.las	US Survey Feet	US Survey Feet
988_796.las	US Survey Feet	US Survey Feet
990_702.las	US Survey Feet	US Survey Feet
990_704.las	US Survey Feet	US Survey Feet
990_706.las	US Survey Feet	US Survey Feet
990_708.las	US Survey Feet	US Survey Feet
990_710.las	US Survey Feet	US Survey Feet
990_712.las	US Survey Feet	US Survey Feet
990_714.las	US Survey Feet	US Survey Feet
990_716.las	US Survey Feet	US Survey Feet
990_718.las	US Survey Feet	US Survey Feet
990_720.las	US Survey Feet	US Survey Feet
990_722.las	US Survey Feet	US Survey Feet
990_724.las	US Survey Feet	US Survey Feet
990_726.las	US Survey Feet	US Survey Feet
990_728.las	US Survey Feet	US Survey Feet
990_730.las	US Survey Feet	US Survey Feet
990_732.las	US Survey Feet	US Survey Feet
990_734.las	US Survey Feet	US Survey Feet
990_736.las	US Survey Feet	US Survey Feet
990_738.las	US Survey Feet	US Survey Feet
990_740.las	US Survey Feet	US Survey Feet
990_742.las	US Survey Feet	US Survey Feet
990_744.las	US Survey Feet	US Survey Feet
990_746.las	US Survey Feet	US Survey Feet
990_748.las	US Survey Feet	US Survey Feet
990_750.las	US Survey Feet	US Survey Feet
990_752.las	US Survey Feet	US Survey Feet
990_754.las	US Survey Feet	US Survey Feet
990_756.las	US Survey Feet	US Survey Feet
990_758.las	US Survey Feet	US Survey Feet
990_760.las	US Survey Feet	US Survey Feet
990_762.las	US Survey Feet	US Survey Feet
990_764.las	US Survey Feet	US Survey Feet
990_766.las	US Survey Feet	US Survey Feet
990_768.las	US Survey Feet	US Survey Feet
990_770.las	US Survey Feet	US Survey Feet
990_772.las	US Survey Feet	US Survey Feet
990_774.las	US Survey Feet	US Survey Feet
990_776.las	US Survey Feet	US Survey Feet
990_778.las	US Survey Feet	US Survey Feet
990_780.las	US Survey Feet	US Survey Feet
990_782.las	US Survey Feet	US Survey Feet
990_784.las	US Survey Feet	US Survey Feet
990_786.las	US Survey Feet	US Survey Feet

2.6 Report on Units (Tiled Data) - continued

File	Horizontal Unit	Vertical Unit
990_788.las	US Survey Feet	US Survey Feet
990_790.las	US Survey Feet	US Survey Feet
990_792.las	US Survey Feet	US Survey Feet
990_794.las	US Survey Feet	US Survey Feet
990_796.las	US Survey Feet	US Survey Feet
992_702.las	US Survey Feet	US Survey Feet
992_704.las	US Survey Feet	US Survey Feet
992_706.las	US Survey Feet	US Survey Feet
992_708.las	US Survey Feet	US Survey Feet
992_710.las	US Survey Feet	US Survey Feet
992_712.las	US Survey Feet	US Survey Feet
992_714.las	US Survey Feet	US Survey Feet
992_716.las	US Survey Feet	US Survey Feet
992_718.las	US Survey Feet	US Survey Feet
992_720.las	US Survey Feet	US Survey Feet
992_722.las	US Survey Feet	US Survey Feet
992_724.las	US Survey Feet	US Survey Feet
992_726.las	US Survey Feet	US Survey Feet
992_728.las	US Survey Feet	US Survey Feet
992_730.las	US Survey Feet	US Survey Feet
992_732.las	US Survey Feet	US Survey Feet
992_734.las	US Survey Feet	US Survey Feet
992_736.las	US Survey Feet	US Survey Feet
992_738.las	US Survey Feet	US Survey Feet
992_740.las	US Survey Feet	US Survey Feet
992_742.las	US Survey Feet	US Survey Feet
992_744.las	US Survey Feet	US Survey Feet
992_746.las	US Survey Feet	US Survey Feet
992_748.las	US Survey Feet	US Survey Feet
992_750.las	US Survey Feet	US Survey Feet
992_752.las	US Survey Feet	US Survey Feet
992_754.las	US Survey Feet	US Survey Feet
992_756.las	US Survey Feet	US Survey Feet
992_758.las	US Survey Feet	US Survey Feet
992_760.las	US Survey Feet	US Survey Feet
992_762.las	US Survey Feet	US Survey Feet
992_764.las	US Survey Feet	US Survey Feet
992_766.las	US Survey Feet	US Survey Feet
992_768.las	US Survey Feet	US Survey Feet
992_770.las	US Survey Feet	US Survey Feet
992_772.las	US Survey Feet	US Survey Feet
992_774.las	US Survey Feet	US Survey Feet
992_776.las	US Survey Feet	US Survey Feet
992_778.las	US Survey Feet	US Survey Feet
992_780.las	US Survey Feet	US Survey Feet
992_782.las	US Survey Feet	US Survey Feet
992_784.las	US Survey Feet	US Survey Feet
992_786.las	US Survey Feet	US Survey Feet
992_788.las	US Survey Feet	US Survey Feet

2.6 Report on Units (Tiled Data) - continued

File	Horizontal Unit	Vertical Unit
992_790.las	US Survey Feet	US Survey Feet
992_792.las	US Survey Feet	US Survey Feet
992_794.las	US Survey Feet	US Survey Feet
992_796.las	US Survey Feet	US Survey Feet
994_702.las	US Survey Feet	US Survey Feet
994_704.las	US Survey Feet	US Survey Feet
994_706.las	US Survey Feet	US Survey Feet
994_708.las	US Survey Feet	US Survey Feet
994_710.las	US Survey Feet	US Survey Feet
994_712.las	US Survey Feet	US Survey Feet
994_714.las	US Survey Feet	US Survey Feet
994_716.las	US Survey Feet	US Survey Feet
994_718.las	US Survey Feet	US Survey Feet
994_720.las	US Survey Feet	US Survey Feet
994_722.las	US Survey Feet	US Survey Feet
994_724.las	US Survey Feet	US Survey Feet
994_726.las	US Survey Feet	US Survey Feet
994_728.las	US Survey Feet	US Survey Feet
994_730.las	US Survey Feet	US Survey Feet
994_732.las	US Survey Feet	US Survey Feet
994_734.las	US Survey Feet	US Survey Feet
994_736.las	US Survey Feet	US Survey Feet
994_738.las	US Survey Feet	US Survey Feet
994_740.las	US Survey Feet	US Survey Feet
994_742.las	US Survey Feet	US Survey Feet
994_744.las	US Survey Feet	US Survey Feet
994_746.las	US Survey Feet	US Survey Feet
994_748.las	US Survey Feet	US Survey Feet
994_750.las	US Survey Feet	US Survey Feet
994_752.las	US Survey Feet	US Survey Feet
994_754.las	US Survey Feet	US Survey Feet
994_756.las	US Survey Feet	US Survey Feet
994_758.las	US Survey Feet	US Survey Feet
994_760.las	US Survey Feet	US Survey Feet
994_762.las	US Survey Feet	US Survey Feet
994_764.las	US Survey Feet	US Survey Feet
994_766.las	US Survey Feet	US Survey Feet
994_768.las	US Survey Feet	US Survey Feet
994_770.las	US Survey Feet	US Survey Feet
994_772.las	US Survey Feet	US Survey Feet
994_774.las	US Survey Feet	US Survey Feet
994_776.las	US Survey Feet	US Survey Feet
994_778.las	US Survey Feet	US Survey Feet
994_780.las	US Survey Feet	US Survey Feet
994_782.las	US Survey Feet	US Survey Feet
994_784.las	US Survey Feet	US Survey Feet
994_786.las	US Survey Feet	US Survey Feet
994_788.las	US Survey Feet	US Survey Feet
994_790.las	US Survey Feet	US Survey Feet

2.6 Report on Units (Tiled Data) - continued

File	Horizontal Unit	Vertical Unit
994_792.las	US Survey Feet	US Survey Feet
994_794.las	US Survey Feet	US Survey Feet
994_796.las	US Survey Feet	US Survey Feet
996_700.las	US Survey Feet	US Survey Feet
996_702.las	US Survey Feet	US Survey Feet
996_704.las	US Survey Feet	US Survey Feet
996_706.las	US Survey Feet	US Survey Feet
996_708.las	US Survey Feet	US Survey Feet
996_710.las	US Survey Feet	US Survey Feet
996_712.las	US Survey Feet	US Survey Feet
996_714.las	US Survey Feet	US Survey Feet
996_716.las	US Survey Feet	US Survey Feet
996_718.las	US Survey Feet	US Survey Feet
996_720.las	US Survey Feet	US Survey Feet
996_722.las	US Survey Feet	US Survey Feet
996_724.las	US Survey Feet	US Survey Feet
996_726.las	US Survey Feet	US Survey Feet
996_728.las	US Survey Feet	US Survey Feet
996_730.las	US Survey Feet	US Survey Feet
996_732.las	US Survey Feet	US Survey Feet
996_734.las	US Survey Feet	US Survey Feet
996_736.las	US Survey Feet	US Survey Feet
996_738.las	US Survey Feet	US Survey Feet
996_740.las	US Survey Feet	US Survey Feet
996_742.las	US Survey Feet	US Survey Feet
996_744.las	US Survey Feet	US Survey Feet
996_746.las	US Survey Feet	US Survey Feet
996_748.las	US Survey Feet	US Survey Feet
996_750.las	US Survey Feet	US Survey Feet
996_752.las	US Survey Feet	US Survey Feet
996_754.las	US Survey Feet	US Survey Feet
996_756.las	US Survey Feet	US Survey Feet
996_758.las	US Survey Feet	US Survey Feet
996_760.las	US Survey Feet	US Survey Feet
996_762.las	US Survey Feet	US Survey Feet
996_764.las	US Survey Feet	US Survey Feet
996_766.las	US Survey Feet	US Survey Feet
996_768.las	US Survey Feet	US Survey Feet
996_770.las	US Survey Feet	US Survey Feet
996_772.las	US Survey Feet	US Survey Feet
996_774.las	US Survey Feet	US Survey Feet
996_776.las	US Survey Feet	US Survey Feet
996_778.las	US Survey Feet	US Survey Feet
996_780.las	US Survey Feet	US Survey Feet
996_782.las	US Survey Feet	US Survey Feet
996_784.las	US Survey Feet	US Survey Feet
996_786.las	US Survey Feet	US Survey Feet
996_788.las	US Survey Feet	US Survey Feet
996_790.las	US Survey Feet	US Survey Feet

2.6 Report on Units (Tiled Data) - continued

File	Horizontal Unit	Vertical Unit
996_792.las	US Survey Feet	US Survey Feet
996_794.las	US Survey Feet	US Survey Feet
996_796.las	US Survey Feet	US Survey Feet
998_700.las	US Survey Feet	US Survey Feet
998_702.las	US Survey Feet	US Survey Feet
998_704.las	US Survey Feet	US Survey Feet
998_706.las	US Survey Feet	US Survey Feet
998_708.las	US Survey Feet	US Survey Feet
998_710.las	US Survey Feet	US Survey Feet
998_712.las	US Survey Feet	US Survey Feet
998_714.las	US Survey Feet	US Survey Feet
998_716.las	US Survey Feet	US Survey Feet
998_718.las	US Survey Feet	US Survey Feet
998_720.las	US Survey Feet	US Survey Feet
998_722.las	US Survey Feet	US Survey Feet
998_724.las	US Survey Feet	US Survey Feet
998_726.las	US Survey Feet	US Survey Feet
998_728.las	US Survey Feet	US Survey Feet
998_730.las	US Survey Feet	US Survey Feet
998_732.las	US Survey Feet	US Survey Feet
998_734.las	US Survey Feet	US Survey Feet
998_736.las	US Survey Feet	US Survey Feet
998_738.las	US Survey Feet	US Survey Feet
998_740.las	US Survey Feet	US Survey Feet
998_742.las	US Survey Feet	US Survey Feet
998_744.las	US Survey Feet	US Survey Feet
998_746.las	US Survey Feet	US Survey Feet
998_748.las	US Survey Feet	US Survey Feet
998_750.las	US Survey Feet	US Survey Feet
998_752.las	US Survey Feet	US Survey Feet
998_754.las	US Survey Feet	US Survey Feet
998_756.las	US Survey Feet	US Survey Feet
998_758.las	US Survey Feet	US Survey Feet
998_760.las	US Survey Feet	US Survey Feet
998_762.las	US Survey Feet	US Survey Feet
998_764.las	US Survey Feet	US Survey Feet
998_766.las	US Survey Feet	US Survey Feet
998_768.las	US Survey Feet	US Survey Feet
998_770.las	US Survey Feet	US Survey Feet
998_772.las	US Survey Feet	US Survey Feet
998_774.las	US Survey Feet	US Survey Feet
998_776.las	US Survey Feet	US Survey Feet
998_778.las	US Survey Feet	US Survey Feet
998_780.las	US Survey Feet	US Survey Feet
998_782.las	US Survey Feet	US Survey Feet
998_784.las	US Survey Feet	US Survey Feet
998_786.las	US Survey Feet	US Survey Feet
998_788.las	US Survey Feet	US Survey Feet
998_790.las	US Survey Feet	US Survey Feet

2.6 Report on Units (Tiled Data) - continued

File	Horizontal Unit	Vertical Unit
998_792.las	US Survey Feet	US Survey Feet
998_794.las	US Survey Feet	US Survey Feet
998_796.las	US Survey Feet	US Survey Feet

2.9 Report on Point Families (Tiled Data)

[Classified Files - C:\Users\mrjeffer\Desktop\Clay\LAS](#)

File	Point Families Present
1000_700.las	Yes
1000_702.las	Yes
1000_704.las	Yes
1000_706.las	Yes
1000_708.las	Yes
1000_710.las	Yes
1000_712.las	Yes
1000_714.las	Yes
1000_720.las	Yes
1000_722.las	Yes
1000_724.las	Yes
1000_726.las	Yes
1000_728.las	Yes
1000_730.las	Yes
1000_732.las	Yes
1000_734.las	Yes
1000_736.las	Yes
1000_738.las	Yes
1000_740.las	Yes
1000_742.las	Yes
1000_744.las	Yes
1000_746.las	Yes
1000_748.las	Yes
1000_750.las	Yes
1000_752.las	Yes
1000_754.las	Yes
1000_756.las	Yes
1000_758.las	Yes
1000_760.las	Yes
1000_762.las	Yes
1000_764.las	Yes
1000_766.las	Yes
1000_768.las	Yes
1000_770.las	Yes
1000_772.las	Yes
1000_774.las	Yes
1000_776.las	Yes
1000_778.las	Yes
1000_780.las	Yes
1000_782.las	Yes
1000_784.las	Yes
1000_786.las	Yes
1000_788.las	Yes
1000_790.las	Yes
1000_792.las	Yes
1000_794.las	Yes
1000_796.las	Yes
1002_700.las	Yes

2.9 Report on Point Families (Tiled Data) - continued

File	Point Families Present
1002_702.las	Yes
1002_704.las	Yes
1002_706.las	Yes
1002_708.las	Yes
1002_710.las	Yes
1002_712.las	Yes
1002_722.las	Yes
1002_724.las	Yes
1002_726.las	Yes
1002_728.las	Yes
1002_730.las	Yes
1002_748.las	Yes
1002_750.las	Yes
1002_752.las	Yes
1002_754.las	Yes
1002_756.las	Yes
1002_758.las	Yes
1002_760.las	Yes
1002_762.las	Yes
1002_764.las	Yes
1002_766.las	Yes
1002_768.las	Yes
1002_770.las	Yes
1002_772.las	Yes
1002_774.las	Yes
1002_776.las	Yes
1002_778.las	Yes
1002_780.las	Yes
1002_782.las	Yes
1002_784.las	Yes
1002_786.las	Yes
1002_788.las	Yes
1002_790.las	Yes
1002_792.las	Yes
1002_794.las	Yes
1002_796.las	Yes
1004_700.las	Yes
1004_702.las	Yes
1004_704.las	Yes
1004_706.las	Yes
1004_708.las	Yes
1004_710.las	Yes
1004_712.las	Yes
1004_748.las	Yes
1004_750.las	Yes
1004_752.las	Yes
1004_754.las	Yes
1004_756.las	Yes
1004_758.las	Yes

2.9 Report on Point Families (Tiled Data) - continued

File	Point Families Present
1004_760.las	Yes
1004_762.las	Yes
1004_764.las	Yes
1004_766.las	Yes
1004_768.las	Yes
1004_770.las	Yes
1004_772.las	Yes
1004_774.las	Yes
1004_776.las	Yes
1004_778.las	Yes
1004_780.las	Yes
1004_782.las	Yes
1004_784.las	Yes
1004_786.las	Yes
1004_788.las	Yes
1004_790.las	Yes
1004_792.las	Yes
1004_794.las	Yes
1004_796.las	Yes
1006_700.las	Yes
1006_702.las	Yes
1006_704.las	Yes
1006_706.las	Yes
1006_708.las	Yes
1006_748.las	Yes
1006_750.las	Yes
1006_752.las	Yes
1006_754.las	Yes
1006_756.las	Yes
1006_758.las	Yes
1006_760.las	Yes
1006_762.las	Yes
1006_764.las	Yes
1006_766.las	Yes
1006_768.las	Yes
1006_770.las	Yes
1006_772.las	Yes
1006_774.las	Yes
1006_776.las	Yes
1006_778.las	Yes
1006_780.las	Yes
1006_782.las	Yes
1006_784.las	Yes
1006_786.las	Yes
1006_788.las	Yes
1006_790.las	Yes
1006_792.las	Yes
1006_794.las	Yes
1006_796.las	Yes

2.9 Report on Point Families (Tiled Data) - continued

File	Point Families Present
1008_700.las	Yes
1008_702.las	Yes
1008_704.las	Yes
1008_706.las	Yes
1010_702.las	Yes
1010_704.las	Yes
878_704.las	Yes
878_706.las	Yes
878_708.las	Yes
878_710.las	Yes
878_712.las	Yes
878_714.las	Yes
878_716.las	Yes
878_718.las	Yes
878_720.las	Yes
878_722.las	Yes
878_724.las	Yes
878_726.las	Yes
878_728.las	Yes
878_730.las	Yes
878_732.las	Yes
878_734.las	Yes
878_736.las	Yes
878_784.las	Yes
878_786.las	Yes
878_788.las	Yes
878_790.las	Yes
878_792.las	Yes
878_794.las	Yes
878_796.las	Yes
878_798.las	Yes
878_800.las	Yes
878_802.las	Yes
878_804.las	Yes
878_806.las	Yes
878_808.las	Yes
878_810.las	Yes
878_812.las	Yes
878_814.las	Yes
878_816.las	Yes
878_818.las	Yes
878_820.las	Yes
880_704.las	Yes
880_706.las	Yes
880_708.las	Yes
880_710.las	Yes
880_712.las	Yes
880_714.las	Yes
880_716.las	Yes

2.9 Report on Point Families (Tiled Data) - continued

File	Point Families Present
880_718.las	Yes
880_720.las	Yes
880_722.las	Yes
880_724.las	Yes
880_726.las	Yes
880_728.las	Yes
880_730.las	Yes
880_732.las	Yes
880_734.las	Yes
880_736.las	Yes
880_738.las	Yes
880_740.las	Yes
880_742.las	Yes
880_744.las	Yes
880_746.las	Yes
880_748.las	Yes
880_750.las	Yes
880_752.las	Yes
880_754.las	Yes
880_756.las	Yes
880_758.las	Yes
880_760.las	Yes
880_762.las	Yes
880_764.las	Yes
880_766.las	Yes
880_768.las	Yes
880_770.las	Yes
880_772.las	Yes
880_774.las	Yes
880_776.las	Yes
880_778.las	Yes
880_780.las	Yes
880_782.las	Yes
880_784.las	Yes
880_786.las	Yes
880_788.las	Yes
880_790.las	Yes
880_792.las	Yes
880_794.las	Yes
880_796.las	Yes
880_798.las	Yes
880_800.las	Yes
880_802.las	Yes
880_804.las	Yes
880_806.las	Yes
880_808.las	Yes
880_810.las	Yes
880_812.las	Yes
880_814.las	Yes

2.9 Report on Point Families (Tiled Data) - continued

File	Point Families Present
880_816.las	Yes
880_818.las	Yes
880_820.las	Yes
882_704.las	Yes
882_706.las	Yes
882_708.las	Yes
882_710.las	Yes
882_712.las	Yes
882_714.las	Yes
882_716.las	Yes
882_718.las	Yes
882_720.las	Yes
882_722.las	Yes
882_724.las	Yes
882_726.las	Yes
882_728.las	Yes
882_730.las	Yes
882_732.las	Yes
882_734.las	Yes
882_736.las	Yes
882_738.las	Yes
882_740.las	Yes
882_742.las	Yes
882_744.las	Yes
882_746.las	Yes
882_748.las	Yes
882_750.las	Yes
882_752.las	Yes
882_754.las	Yes
882_756.las	Yes
882_758.las	Yes
882_760.las	Yes
882_762.las	Yes
882_764.las	Yes
882_766.las	Yes
882_768.las	Yes
882_770.las	Yes
882_772.las	Yes
882_774.las	Yes
882_776.las	Yes
882_778.las	Yes
882_780.las	Yes
882_782.las	Yes
882_784.las	Yes
882_786.las	Yes
882_788.las	Yes
882_790.las	Yes
882_792.las	Yes
882_794.las	Yes

2.9 Report on Point Families (Tiled Data) - continued

File	Point Families Present
882_796.las	Yes
882_798.las	Yes
882_800.las	Yes
882_802.las	Yes
882_804.las	Yes
882_806.las	Yes
882_808.las	Yes
882_810.las	Yes
882_812.las	Yes
882_814.las	Yes
882_816.las	Yes
882_818.las	Yes
882_820.las	Yes
884_704.las	Yes
884_706.las	Yes
884_708.las	Yes
884_710.las	Yes
884_712.las	Yes
884_714.las	Yes
884_716.las	Yes
884_718.las	Yes
884_720.las	Yes
884_722.las	Yes
884_724.las	Yes
884_726.las	Yes
884_728.las	Yes
884_730.las	Yes
884_732.las	Yes
884_734.las	Yes
884_736.las	Yes
884_738.las	Yes
884_740.las	Yes
884_742.las	Yes
884_744.las	Yes
884_746.las	Yes
884_748.las	Yes
884_750.las	Yes
884_752.las	Yes
884_754.las	Yes
884_756.las	Yes
884_758.las	Yes
884_760.las	Yes
884_762.las	Yes
884_764.las	Yes
884_766.las	Yes
884_768.las	Yes
884_770.las	Yes
884_772.las	Yes
884_774.las	Yes

2.9 Report on Point Families (Tiled Data) - continued

File	Point Families Present
884_776.las	Yes
884_778.las	Yes
884_780.las	Yes
884_782.las	Yes
884_784.las	Yes
884_786.las	Yes
884_788.las	Yes
884_790.las	Yes
884_792.las	Yes
884_794.las	Yes
884_796.las	Yes
884_798.las	Yes
884_800.las	Yes
884_802.las	Yes
884_804.las	Yes
884_806.las	Yes
884_808.las	Yes
884_810.las	Yes
884_812.las	Yes
884_814.las	Yes
884_816.las	Yes
884_818.las	Yes
884_820.las	Yes
886_704.las	Yes
886_706.las	Yes
886_708.las	Yes
886_710.las	Yes
886_712.las	Yes
886_714.las	Yes
886_716.las	Yes
886_718.las	Yes
886_720.las	Yes
886_722.las	Yes
886_724.las	Yes
886_726.las	Yes
886_728.las	Yes
886_730.las	Yes
886_732.las	Yes
886_734.las	Yes
886_736.las	Yes
886_738.las	Yes
886_740.las	Yes
886_742.las	Yes
886_744.las	Yes
886_746.las	Yes
886_748.las	Yes
886_750.las	Yes
886_752.las	Yes
886_754.las	Yes

2.9 Report on Point Families (Tiled Data) - continued

File	Point Families Present
886_756.las	Yes
886_758.las	Yes
886_760.las	Yes
886_762.las	Yes
886_764.las	Yes
886_766.las	Yes
886_768.las	Yes
886_770.las	Yes
886_772.las	Yes
886_774.las	Yes
886_776.las	Yes
886_778.las	Yes
886_780.las	Yes
886_782.las	Yes
886_784.las	Yes
886_786.las	Yes
886_788.las	Yes
886_790.las	Yes
886_792.las	Yes
886_794.las	Yes
886_796.las	Yes
886_798.las	Yes
886_800.las	Yes
886_802.las	Yes
886_804.las	Yes
886_806.las	Yes
886_808.las	Yes
886_810.las	Yes
886_812.las	Yes
886_814.las	Yes
886_816.las	Yes
886_818.las	Yes
886_820.las	Yes
888_704.las	Yes
888_706.las	Yes
888_708.las	Yes
888_710.las	Yes
888_712.las	Yes
888_714.las	Yes
888_716.las	Yes
888_718.las	Yes
888_720.las	Yes
888_722.las	Yes
888_724.las	Yes
888_726.las	Yes
888_728.las	Yes
888_730.las	Yes
888_732.las	Yes
888_734.las	Yes

2.9 Report on Point Families (Tiled Data) - continued

File	Point Families Present
888_736.las	Yes
888_738.las	Yes
888_740.las	Yes
888_742.las	Yes
888_744.las	Yes
888_746.las	Yes
888_748.las	Yes
888_750.las	Yes
888_752.las	Yes
888_754.las	Yes
888_756.las	Yes
888_758.las	Yes
888_760.las	Yes
888_762.las	Yes
888_764.las	Yes
888_766.las	Yes
888_768.las	Yes
888_770.las	Yes
888_772.las	Yes
888_774.las	Yes
888_776.las	Yes
888_778.las	Yes
888_780.las	Yes
888_782.las	Yes
888_784.las	Yes
888_786.las	Yes
888_788.las	Yes
888_790.las	Yes
888_792.las	Yes
888_794.las	Yes
888_796.las	Yes
888_798.las	Yes
888_800.las	Yes
888_802.las	Yes
888_804.las	Yes
888_806.las	Yes
888_808.las	Yes
888_810.las	Yes
888_812.las	Yes
888_814.las	Yes
888_816.las	Yes
888_818.las	Yes
888_820.las	Yes
890_704.las	Yes
890_706.las	Yes
890_708.las	Yes
890_710.las	Yes
890_712.las	Yes
890_714.las	Yes

2.9 Report on Point Families (Tiled Data) - continued

File	Point Families Present
890_716.las	Yes
890_718.las	Yes
890_720.las	Yes
890_722.las	Yes
890_724.las	Yes
890_726.las	Yes
890_728.las	Yes
890_730.las	Yes
890_732.las	Yes
890_734.las	Yes
890_736.las	Yes
890_738.las	Yes
890_740.las	Yes
890_742.las	Yes
890_744.las	Yes
890_746.las	Yes
890_748.las	Yes
890_750.las	Yes
890_752.las	Yes
890_754.las	Yes
890_756.las	Yes
890_758.las	Yes
890_760.las	Yes
890_762.las	Yes
890_764.las	Yes
890_766.las	Yes
890_768.las	Yes
890_770.las	Yes
890_772.las	Yes
890_774.las	Yes
890_776.las	Yes
890_778.las	Yes
890_780.las	Yes
890_782.las	Yes
890_784.las	Yes
890_786.las	Yes
890_788.las	Yes
890_790.las	Yes
890_792.las	Yes
890_794.las	Yes
890_796.las	Yes
890_798.las	Yes
890_800.las	Yes
890_802.las	Yes
890_804.las	Yes
890_806.las	Yes
890_808.las	Yes
890_810.las	Yes
890_812.las	Yes

2.9 Report on Point Families (Tiled Data) - continued

File	Point Families Present
890_814.las	Yes
890_816.las	Yes
890_818.las	Yes
890_820.las	Yes
892_704.las	Yes
892_706.las	Yes
892_708.las	Yes
892_710.las	Yes
892_712.las	Yes
892_714.las	Yes
892_716.las	Yes
892_718.las	Yes
892_720.las	Yes
892_722.las	Yes
892_724.las	Yes
892_726.las	Yes
892_728.las	Yes
892_730.las	Yes
892_732.las	Yes
892_734.las	Yes
892_736.las	Yes
892_738.las	Yes
892_740.las	Yes
892_742.las	Yes
892_744.las	Yes
892_746.las	Yes
892_748.las	Yes
892_750.las	Yes
892_752.las	Yes
892_754.las	Yes
892_756.las	Yes
892_758.las	Yes
892_760.las	Yes
892_762.las	Yes
892_764.las	Yes
892_766.las	Yes
892_768.las	Yes
892_770.las	Yes
892_772.las	Yes
892_774.las	Yes
892_776.las	Yes
892_778.las	Yes
892_780.las	Yes
892_782.las	Yes
892_784.las	Yes
892_786.las	Yes
892_788.las	Yes
892_790.las	Yes
892_792.las	Yes

2.9 Report on Point Families (Tiled Data) - continued

File	Point Families Present
892_794.las	Yes
892_796.las	Yes
892_798.las	Yes
892_800.las	Yes
892_802.las	Yes
892_804.las	Yes
892_806.las	Yes
892_808.las	Yes
892_810.las	Yes
892_812.las	Yes
892_814.las	Yes
892_816.las	Yes
892_818.las	Yes
892_820.las	Yes
894_704.las	Yes
894_706.las	Yes
894_708.las	Yes
894_710.las	Yes
894_712.las	Yes
894_714.las	Yes
894_716.las	Yes
894_718.las	Yes
894_720.las	Yes
894_722.las	Yes
894_724.las	Yes
894_726.las	Yes
894_728.las	Yes
894_730.las	Yes
894_732.las	Yes
894_734.las	Yes
894_736.las	Yes
894_738.las	Yes
894_740.las	Yes
894_742.las	Yes
894_744.las	Yes
894_746.las	Yes
894_748.las	Yes
894_750.las	Yes
894_752.las	Yes
894_754.las	Yes
894_756.las	Yes
894_758.las	Yes
894_760.las	Yes
894_762.las	Yes
894_764.las	Yes
894_766.las	Yes
894_768.las	Yes
894_770.las	Yes
894_772.las	Yes

2.9 Report on Point Families (Tiled Data) - continued

File	Point Families Present
894_774.las	Yes
894_776.las	Yes
894_778.las	Yes
894_780.las	Yes
894_782.las	Yes
894_784.las	Yes
894_786.las	Yes
894_788.las	Yes
894_790.las	Yes
894_792.las	Yes
894_794.las	Yes
894_796.las	Yes
894_798.las	Yes
894_800.las	Yes
894_802.las	Yes
894_804.las	Yes
894_806.las	Yes
894_808.las	Yes
894_810.las	Yes
894_812.las	Yes
894_814.las	Yes
894_816.las	Yes
894_818.las	Yes
894_820.las	Yes
896_704.las	Yes
896_706.las	Yes
896_708.las	Yes
896_710.las	Yes
896_712.las	Yes
896_714.las	Yes
896_716.las	Yes
896_718.las	Yes
896_720.las	Yes
896_722.las	Yes
896_724.las	Yes
896_726.las	Yes
896_728.las	Yes
896_730.las	Yes
896_732.las	Yes
896_734.las	Yes
896_736.las	Yes
896_738.las	Yes
896_740.las	Yes
896_742.las	Yes
896_744.las	Yes
896_746.las	Yes
896_748.las	Yes
896_750.las	Yes
896_752.las	Yes

2.9 Report on Point Families (Tiled Data) - continued

File	Point Families Present
896_754.las	Yes
896_756.las	Yes
896_758.las	Yes
896_760.las	Yes
896_762.las	Yes
896_764.las	Yes
896_766.las	Yes
896_768.las	Yes
896_770.las	Yes
896_772.las	Yes
896_774.las	Yes
896_776.las	Yes
896_778.las	Yes
896_780.las	Yes
896_782.las	Yes
896_784.las	Yes
896_786.las	Yes
896_788.las	Yes
896_790.las	Yes
896_792.las	Yes
896_794.las	Yes
896_796.las	Yes
896_798.las	Yes
896_800.las	Yes
896_802.las	Yes
896_804.las	Yes
896_806.las	Yes
896_808.las	Yes
896_810.las	Yes
896_812.las	Yes
896_814.las	Yes
896_816.las	Yes
896_818.las	Yes
896_820.las	Yes
898_704.las	Yes
898_706.las	Yes
898_708.las	Yes
898_710.las	Yes
898_712.las	Yes
898_714.las	Yes
898_716.las	Yes
898_718.las	Yes
898_720.las	Yes
898_722.las	Yes
898_724.las	Yes
898_726.las	Yes
898_728.las	Yes
898_730.las	Yes
898_732.las	Yes

2.9 Report on Point Families (Tiled Data) - continued

File	Point Families Present
898_734.las	Yes
898_736.las	Yes
898_738.las	Yes
898_740.las	Yes
898_742.las	Yes
898_744.las	Yes
898_746.las	Yes
898_748.las	Yes
898_750.las	Yes
898_752.las	Yes
898_754.las	Yes
898_756.las	Yes
898_758.las	Yes
898_760.las	Yes
898_762.las	Yes
898_764.las	Yes
898_766.las	Yes
898_768.las	Yes
898_770.las	Yes
898_772.las	Yes
898_774.las	Yes
898_776.las	Yes
898_778.las	Yes
898_780.las	Yes
898_782.las	Yes
898_784.las	Yes
898_786.las	Yes
898_788.las	Yes
898_790.las	Yes
898_792.las	Yes
898_794.las	Yes
898_796.las	Yes
898_798.las	Yes
898_800.las	Yes
898_802.las	Yes
898_804.las	Yes
898_806.las	Yes
898_808.las	Yes
898_810.las	Yes
898_812.las	Yes
898_814.las	Yes
898_816.las	Yes
898_818.las	Yes
898_820.las	Yes
900_704.las	Yes
900_706.las	Yes
900_708.las	Yes
900_710.las	Yes
900_712.las	Yes

2.9 Report on Point Families (Tiled Data) - continued

File	Point Families Present
900_714.las	Yes
900_716.las	Yes
900_718.las	Yes
900_720.las	Yes
900_722.las	Yes
900_724.las	Yes
900_726.las	Yes
900_728.las	Yes
900_730.las	Yes
900_732.las	Yes
900_734.las	Yes
900_736.las	Yes
900_738.las	Yes
900_740.las	Yes
900_742.las	Yes
900_744.las	Yes
900_746.las	Yes
900_748.las	Yes
900_750.las	Yes
900_752.las	Yes
900_754.las	Yes
900_756.las	Yes
900_758.las	Yes
900_760.las	Yes
900_762.las	Yes
900_764.las	Yes
900_766.las	Yes
900_768.las	Yes
900_770.las	Yes
900_772.las	Yes
900_774.las	Yes
900_776.las	Yes
900_778.las	Yes
900_780.las	Yes
900_782.las	Yes
900_784.las	Yes
900_786.las	Yes
900_788.las	Yes
900_790.las	Yes
900_792.las	Yes
900_794.las	Yes
900_796.las	Yes
900_798.las	Yes
900_800.las	Yes
900_802.las	Yes
900_804.las	Yes
900_806.las	Yes
900_808.las	Yes
900_810.las	Yes

2.9 Report on Point Families (Tiled Data) - continued

File	Point Families Present
900_812.las	Yes
900_814.las	Yes
900_816.las	Yes
900_818.las	Yes
900_820.las	Yes
902_704.las	Yes
902_706.las	Yes
902_708.las	Yes
902_710.las	Yes
902_712.las	Yes
902_714.las	Yes
902_716.las	Yes
902_718.las	Yes
902_720.las	Yes
902_722.las	Yes
902_724.las	Yes
902_726.las	Yes
902_728.las	Yes
902_730.las	Yes
902_732.las	Yes
902_734.las	Yes
902_736.las	Yes
902_738.las	Yes
902_740.las	Yes
902_742.las	Yes
902_744.las	Yes
902_746.las	Yes
902_748.las	Yes
902_750.las	Yes
902_752.las	Yes
902_754.las	Yes
902_756.las	Yes
902_758.las	Yes
902_760.las	Yes
902_762.las	Yes
902_764.las	Yes
902_766.las	Yes
902_768.las	Yes
902_770.las	Yes
902_772.las	Yes
902_774.las	Yes
902_776.las	Yes
902_778.las	Yes
902_780.las	Yes
902_782.las	Yes
902_784.las	Yes
902_786.las	Yes
902_788.las	Yes
902_790.las	Yes

2.9 Report on Point Families (Tiled Data) - continued

File	Point Families Present
902_792.las	Yes
902_794.las	Yes
902_796.las	Yes
902_798.las	Yes
902_800.las	Yes
902_802.las	Yes
902_804.las	Yes
902_806.las	Yes
902_808.las	Yes
902_810.las	Yes
902_812.las	Yes
902_814.las	Yes
902_816.las	Yes
902_818.las	Yes
902_820.las	Yes
904_704.las	Yes
904_706.las	Yes
904_708.las	Yes
904_710.las	Yes
904_712.las	Yes
904_714.las	Yes
904_716.las	Yes
904_718.las	Yes
904_720.las	Yes
904_722.las	Yes
904_724.las	Yes
904_726.las	Yes
904_728.las	Yes
904_730.las	Yes
904_732.las	Yes
904_734.las	Yes
904_736.las	Yes
904_738.las	Yes
904_740.las	Yes
904_742.las	Yes
904_744.las	Yes
904_746.las	Yes
904_748.las	Yes
904_750.las	Yes
904_752.las	Yes
904_754.las	Yes
904_756.las	Yes
904_758.las	Yes
904_760.las	Yes
904_762.las	Yes
904_764.las	Yes
904_766.las	Yes
904_768.las	Yes
904_770.las	Yes

2.9 Report on Point Families (Tiled Data) - continued

File	Point Families Present
904_772.las	Yes
904_774.las	Yes
904_776.las	Yes
904_778.las	Yes
904_780.las	Yes
904_782.las	Yes
904_784.las	Yes
904_786.las	Yes
904_788.las	Yes
904_790.las	Yes
904_792.las	Yes
904_794.las	Yes
904_796.las	Yes
904_798.las	Yes
904_800.las	Yes
904_802.las	Yes
904_804.las	Yes
904_806.las	Yes
904_808.las	Yes
904_810.las	Yes
904_812.las	Yes
904_814.las	Yes
904_816.las	Yes
904_818.las	Yes
904_820.las	Yes
906_704.las	Yes
906_706.las	Yes
906_708.las	Yes
906_710.las	Yes
906_712.las	Yes
906_714.las	Yes
906_716.las	Yes
906_718.las	Yes
906_720.las	Yes
906_722.las	Yes
906_724.las	Yes
906_726.las	Yes
906_728.las	Yes
906_730.las	Yes
906_732.las	Yes
906_734.las	Yes
906_736.las	Yes
906_738.las	Yes
906_740.las	Yes
906_742.las	Yes
906_744.las	Yes
906_746.las	Yes
906_748.las	Yes
906_750.las	Yes

2.9 Report on Point Families (Tiled Data) - continued

File	Point Families Present
906_752.las	Yes
906_754.las	Yes
906_756.las	Yes
906_758.las	Yes
906_760.las	Yes
906_762.las	Yes
906_764.las	Yes
906_766.las	Yes
906_768.las	Yes
906_770.las	Yes
906_772.las	Yes
906_774.las	Yes
906_776.las	Yes
906_778.las	Yes
906_780.las	Yes
906_782.las	Yes
906_784.las	Yes
906_786.las	Yes
906_788.las	Yes
906_790.las	Yes
906_792.las	Yes
906_794.las	Yes
906_796.las	Yes
906_798.las	Yes
906_800.las	Yes
906_802.las	Yes
906_804.las	Yes
906_806.las	Yes
906_808.las	Yes
906_810.las	Yes
906_812.las	Yes
906_814.las	Yes
906_816.las	Yes
906_818.las	Yes
906_820.las	Yes
908_704.las	Yes
908_706.las	Yes
908_708.las	Yes
908_710.las	Yes
908_712.las	Yes
908_714.las	Yes
908_716.las	Yes
908_718.las	Yes
908_720.las	Yes
908_722.las	Yes
908_724.las	Yes
908_726.las	Yes
908_728.las	Yes
908_730.las	Yes

2.9 Report on Point Families (Tiled Data) - continued

File	Point Families Present
908_732.las	Yes
908_734.las	Yes
908_736.las	Yes
908_738.las	Yes
908_740.las	Yes
908_742.las	Yes
908_744.las	Yes
908_746.las	Yes
908_748.las	Yes
908_750.las	Yes
908_752.las	Yes
908_754.las	Yes
908_756.las	Yes
908_758.las	Yes
908_760.las	Yes
908_762.las	Yes
908_764.las	Yes
908_766.las	Yes
908_768.las	Yes
908_770.las	Yes
908_772.las	Yes
908_774.las	Yes
908_776.las	Yes
908_778.las	Yes
908_780.las	Yes
908_782.las	Yes
908_784.las	Yes
908_786.las	Yes
908_788.las	Yes
908_790.las	Yes
908_792.las	Yes
908_794.las	Yes
908_796.las	Yes
908_798.las	Yes
908_800.las	Yes
908_802.las	Yes
908_804.las	Yes
908_806.las	Yes
908_808.las	Yes
908_810.las	Yes
908_812.las	Yes
908_814.las	Yes
908_816.las	Yes
908_818.las	Yes
908_820.las	Yes
910_704.las	Yes
910_706.las	Yes
910_708.las	Yes
910_710.las	Yes

2.9 Report on Point Families (Tiled Data) - continued

File	Point Families Present
910_712.las	Yes
910_714.las	Yes
910_716.las	Yes
910_718.las	Yes
910_720.las	Yes
910_722.las	Yes
910_724.las	Yes
910_726.las	Yes
910_728.las	Yes
910_730.las	Yes
910_732.las	Yes
910_734.las	Yes
910_736.las	Yes
910_738.las	Yes
910_740.las	Yes
910_742.las	Yes
910_744.las	Yes
910_746.las	Yes
910_748.las	Yes
910_750.las	Yes
910_752.las	Yes
910_754.las	Yes
910_756.las	Yes
910_758.las	Yes
910_760.las	Yes
910_762.las	Yes
910_764.las	Yes
910_766.las	Yes
910_768.las	Yes
910_770.las	Yes
910_772.las	Yes
910_774.las	Yes
910_776.las	Yes
910_778.las	Yes
910_780.las	Yes
910_782.las	Yes
910_784.las	Yes
910_786.las	Yes
910_788.las	Yes
910_790.las	Yes
910_792.las	Yes
910_794.las	Yes
910_796.las	Yes
910_798.las	Yes
910_800.las	Yes
910_802.las	Yes
910_804.las	Yes
910_806.las	Yes
910_808.las	Yes

2.9 Report on Point Families (Tiled Data) - continued

File	Point Families Present
910_810.las	Yes
910_812.las	Yes
910_814.las	Yes
910_816.las	Yes
910_818.las	Yes
910_820.las	Yes
912_704.las	Yes
912_706.las	Yes
912_708.las	Yes
912_710.las	Yes
912_712.las	Yes
912_714.las	Yes
912_716.las	Yes
912_718.las	Yes
912_720.las	Yes
912_722.las	Yes
912_724.las	Yes
912_726.las	Yes
912_728.las	Yes
912_730.las	Yes
912_732.las	Yes
912_734.las	Yes
912_736.las	Yes
912_738.las	Yes
912_740.las	Yes
912_742.las	Yes
912_744.las	Yes
912_746.las	Yes
912_748.las	Yes
912_750.las	Yes
912_752.las	Yes
912_754.las	Yes
912_756.las	Yes
912_758.las	Yes
912_760.las	Yes
912_762.las	Yes
912_764.las	Yes
912_766.las	Yes
912_768.las	Yes
912_770.las	Yes
912_772.las	Yes
912_774.las	Yes
912_776.las	Yes
912_778.las	Yes
912_780.las	Yes
912_782.las	Yes
912_784.las	Yes
912_786.las	Yes
912_788.las	Yes

2.9 Report on Point Families (Tiled Data) - continued

File	Point Families Present
912_790.las	Yes
912_792.las	Yes
912_794.las	Yes
912_796.las	Yes
912_798.las	Yes
912_800.las	Yes
912_802.las	Yes
912_804.las	Yes
912_806.las	Yes
912_808.las	Yes
912_810.las	Yes
912_812.las	Yes
912_814.las	Yes
912_816.las	Yes
912_818.las	Yes
912_820.las	Yes
914_704.las	Yes
914_706.las	Yes
914_708.las	Yes
914_710.las	Yes
914_712.las	Yes
914_714.las	Yes
914_716.las	Yes
914_718.las	Yes
914_720.las	Yes
914_722.las	Yes
914_724.las	Yes
914_726.las	Yes
914_728.las	Yes
914_730.las	Yes
914_732.las	Yes
914_734.las	Yes
914_736.las	Yes
914_738.las	Yes
914_740.las	Yes
914_742.las	Yes
914_744.las	Yes
914_746.las	Yes
914_748.las	Yes
914_750.las	Yes
914_752.las	Yes
914_754.las	Yes
914_756.las	Yes
914_758.las	Yes
914_760.las	Yes
914_762.las	Yes
914_764.las	Yes
914_766.las	Yes
914_768.las	Yes

2.9 Report on Point Families (Tiled Data) - continued

File	Point Families Present
914_770.las	Yes
914_772.las	Yes
914_774.las	Yes
914_776.las	Yes
914_778.las	Yes
914_780.las	Yes
914_782.las	Yes
914_784.las	Yes
914_786.las	Yes
914_788.las	Yes
914_790.las	Yes
914_792.las	Yes
914_794.las	Yes
914_796.las	Yes
914_798.las	Yes
914_800.las	Yes
914_802.las	Yes
914_804.las	Yes
914_806.las	Yes
914_808.las	Yes
914_810.las	Yes
914_812.las	Yes
914_814.las	Yes
914_816.las	Yes
914_818.las	Yes
914_820.las	Yes
916_704.las	Yes
916_706.las	Yes
916_708.las	Yes
916_710.las	Yes
916_712.las	Yes
916_714.las	Yes
916_716.las	Yes
916_718.las	Yes
916_720.las	Yes
916_722.las	Yes
916_724.las	Yes
916_726.las	Yes
916_728.las	Yes
916_730.las	Yes
916_732.las	Yes
916_734.las	Yes
916_736.las	Yes
916_738.las	Yes
916_740.las	Yes
916_742.las	Yes
916_744.las	Yes
916_746.las	Yes
916_748.las	Yes

2.9 Report on Point Families (Tiled Data) - continued

File	Point Families Present
916_750.las	Yes
916_752.las	Yes
916_754.las	Yes
916_756.las	Yes
916_758.las	Yes
916_760.las	Yes
916_762.las	Yes
916_764.las	Yes
916_766.las	Yes
916_768.las	Yes
916_770.las	Yes
916_772.las	Yes
916_774.las	Yes
916_776.las	Yes
916_778.las	Yes
916_780.las	Yes
916_782.las	Yes
916_784.las	Yes
916_786.las	Yes
916_788.las	Yes
916_790.las	Yes
916_792.las	Yes
916_794.las	Yes
916_796.las	Yes
916_798.las	Yes
916_800.las	Yes
916_802.las	Yes
916_804.las	Yes
916_806.las	Yes
916_808.las	Yes
916_810.las	Yes
916_812.las	Yes
916_814.las	Yes
916_816.las	Yes
916_818.las	Yes
916_820.las	Yes
918_704.las	Yes
918_706.las	Yes
918_708.las	Yes
918_710.las	Yes
918_712.las	Yes
918_714.las	Yes
918_716.las	Yes
918_718.las	Yes
918_720.las	Yes
918_722.las	Yes
918_724.las	Yes
918_726.las	Yes
918_728.las	Yes

2.9 Report on Point Families (Tiled Data) - continued

File	Point Families Present
918_730.las	Yes
918_732.las	Yes
918_734.las	Yes
918_736.las	Yes
918_738.las	Yes
918_740.las	Yes
918_742.las	Yes
918_744.las	Yes
918_746.las	Yes
918_748.las	Yes
918_750.las	Yes
918_752.las	Yes
918_754.las	Yes
918_756.las	Yes
918_758.las	Yes
918_760.las	Yes
918_762.las	Yes
918_764.las	Yes
918_766.las	Yes
918_768.las	Yes
918_770.las	Yes
918_772.las	Yes
918_774.las	Yes
918_776.las	Yes
918_778.las	Yes
918_780.las	Yes
918_782.las	Yes
918_784.las	Yes
918_786.las	Yes
918_788.las	Yes
918_790.las	Yes
918_792.las	Yes
918_794.las	Yes
918_796.las	Yes
918_798.las	Yes
918_800.las	Yes
918_802.las	Yes
918_804.las	Yes
918_806.las	Yes
918_808.las	Yes
918_810.las	Yes
918_812.las	Yes
918_814.las	Yes
918_816.las	Yes
918_818.las	Yes
918_820.las	Yes
920_704.las	Yes
920_706.las	Yes
920_708.las	Yes

2.9 Report on Point Families (Tiled Data) - continued

File	Point Families Present
920_710.las	Yes
920_712.las	Yes
920_714.las	Yes
920_716.las	Yes
920_718.las	Yes
920_720.las	Yes
920_722.las	Yes
920_724.las	Yes
920_726.las	Yes
920_728.las	Yes
920_730.las	Yes
920_732.las	Yes
920_734.las	Yes
920_736.las	Yes
920_738.las	Yes
920_740.las	Yes
920_742.las	Yes
920_744.las	Yes
920_746.las	Yes
920_748.las	Yes
920_750.las	Yes
920_752.las	Yes
920_754.las	Yes
920_756.las	Yes
920_758.las	Yes
920_760.las	Yes
920_762.las	Yes
920_764.las	Yes
920_766.las	Yes
920_768.las	Yes
920_770.las	Yes
920_772.las	Yes
920_774.las	Yes
920_776.las	Yes
920_778.las	Yes
920_780.las	Yes
920_782.las	Yes
920_784.las	Yes
920_786.las	Yes
920_788.las	Yes
920_790.las	Yes
920_792.las	Yes
920_794.las	Yes
920_796.las	Yes
920_798.las	Yes
920_800.las	Yes
920_802.las	Yes
920_804.las	Yes
920_806.las	Yes

2.9 Report on Point Families (Tiled Data) - continued

File	Point Families Present
920_808.las	Yes
920_810.las	Yes
920_812.las	Yes
920_814.las	Yes
920_816.las	Yes
920_818.las	Yes
920_820.las	Yes
922_704.las	Yes
922_706.las	Yes
922_708.las	Yes
922_710.las	Yes
922_712.las	Yes
922_714.las	Yes
922_716.las	Yes
922_718.las	Yes
922_720.las	Yes
922_722.las	Yes
922_724.las	Yes
922_726.las	Yes
922_728.las	Yes
922_730.las	Yes
922_732.las	Yes
922_734.las	Yes
922_736.las	Yes
922_738.las	Yes
922_740.las	Yes
922_742.las	Yes
922_744.las	Yes
922_746.las	Yes
922_748.las	Yes
922_750.las	Yes
922_752.las	Yes
922_754.las	Yes
922_756.las	Yes
922_758.las	Yes
922_760.las	Yes
922_762.las	Yes
922_764.las	Yes
922_766.las	Yes
922_768.las	Yes
922_770.las	Yes
922_772.las	Yes
922_774.las	Yes
922_776.las	Yes
922_778.las	Yes
922_780.las	Yes
922_782.las	Yes
922_784.las	Yes
922_786.las	Yes

2.9 Report on Point Families (Tiled Data) - continued

File	Point Families Present
922_788.las	Yes
922_790.las	Yes
922_792.las	Yes
922_794.las	Yes
922_796.las	Yes
922_798.las	Yes
922_800.las	Yes
922_802.las	Yes
922_804.las	Yes
922_806.las	Yes
922_808.las	Yes
922_810.las	Yes
922_812.las	Yes
922_814.las	Yes
922_816.las	Yes
922_818.las	Yes
922_820.las	Yes
924_704.las	Yes
924_706.las	Yes
924_708.las	Yes
924_710.las	Yes
924_712.las	Yes
924_714.las	Yes
924_716.las	Yes
924_718.las	Yes
924_720.las	Yes
924_722.las	Yes
924_724.las	Yes
924_726.las	Yes
924_728.las	Yes
924_730.las	Yes
924_732.las	Yes
924_734.las	Yes
924_736.las	Yes
924_738.las	Yes
924_740.las	Yes
924_742.las	Yes
924_744.las	Yes
924_746.las	Yes
924_748.las	Yes
924_750.las	Yes
924_752.las	Yes
924_754.las	Yes
924_756.las	Yes
924_758.las	Yes
924_760.las	Yes
924_762.las	Yes
924_764.las	Yes
924_766.las	Yes

2.9 Report on Point Families (Tiled Data) - continued

File	Point Families Present
924_768.las	Yes
924_770.las	Yes
924_772.las	Yes
924_774.las	Yes
924_776.las	Yes
924_778.las	Yes
924_780.las	Yes
924_782.las	Yes
924_784.las	Yes
924_786.las	Yes
924_788.las	Yes
924_790.las	Yes
924_792.las	Yes
924_794.las	Yes
924_796.las	Yes
924_798.las	Yes
924_800.las	Yes
924_802.las	Yes
924_804.las	Yes
924_806.las	Yes
924_808.las	Yes
924_810.las	Yes
924_812.las	Yes
924_814.las	Yes
924_816.las	Yes
924_818.las	Yes
924_820.las	Yes
926_704.las	Yes
926_706.las	Yes
926_708.las	Yes
926_710.las	Yes
926_712.las	Yes
926_714.las	Yes
926_716.las	Yes
926_718.las	Yes
926_720.las	Yes
926_722.las	Yes
926_724.las	Yes
926_726.las	Yes
926_728.las	Yes
926_730.las	Yes
926_732.las	Yes
926_734.las	Yes
926_736.las	Yes
926_738.las	Yes
926_740.las	Yes
926_742.las	Yes
926_744.las	Yes
926_746.las	Yes

2.9 Report on Point Families (Tiled Data) - continued

File	Point Families Present
926_748.las	Yes
926_750.las	Yes
926_752.las	Yes
926_754.las	Yes
926_756.las	Yes
926_758.las	Yes
926_760.las	Yes
926_762.las	Yes
926_764.las	Yes
926_766.las	Yes
926_768.las	Yes
926_770.las	Yes
926_772.las	Yes
926_774.las	Yes
926_776.las	Yes
926_778.las	Yes
926_780.las	Yes
926_782.las	Yes
926_784.las	Yes
926_786.las	Yes
926_788.las	Yes
926_790.las	Yes
926_792.las	Yes
926_794.las	Yes
926_796.las	Yes
926_798.las	Yes
926_800.las	Yes
926_802.las	Yes
926_804.las	Yes
926_806.las	Yes
926_808.las	Yes
926_810.las	Yes
926_812.las	Yes
926_814.las	Yes
926_816.las	Yes
926_818.las	Yes
926_820.las	Yes
928_704.las	Yes
928_706.las	Yes
928_708.las	Yes
928_710.las	Yes
928_712.las	Yes
928_714.las	Yes
928_716.las	Yes
928_718.las	Yes
928_720.las	Yes
928_722.las	Yes
928_724.las	Yes
928_726.las	Yes

2.9 Report on Point Families (Tiled Data) - continued

File	Point Families Present
928_728.las	Yes
928_730.las	Yes
928_732.las	Yes
928_734.las	Yes
928_736.las	Yes
928_738.las	Yes
928_740.las	Yes
928_742.las	Yes
928_744.las	Yes
928_746.las	Yes
928_748.las	Yes
928_750.las	Yes
928_752.las	Yes
928_754.las	Yes
928_756.las	Yes
928_758.las	Yes
928_760.las	Yes
928_762.las	Yes
928_764.las	Yes
928_766.las	Yes
928_768.las	Yes
928_770.las	Yes
928_772.las	Yes
928_774.las	Yes
928_776.las	Yes
928_778.las	Yes
928_780.las	Yes
928_782.las	Yes
928_784.las	Yes
928_786.las	Yes
928_788.las	Yes
928_790.las	Yes
928_792.las	Yes
928_794.las	Yes
928_796.las	Yes
928_798.las	Yes
928_800.las	Yes
928_802.las	Yes
928_804.las	Yes
928_806.las	Yes
928_808.las	Yes
928_810.las	Yes
928_812.las	Yes
928_814.las	Yes
928_816.las	Yes
928_818.las	Yes
928_820.las	Yes
930_702.las	Yes
930_704.las	Yes

2.9 Report on Point Families (Tiled Data) - continued

File	Point Families Present
930_706.las	Yes
930_708.las	Yes
930_710.las	Yes
930_712.las	Yes
930_714.las	Yes
930_716.las	Yes
930_718.las	Yes
930_720.las	Yes
930_722.las	Yes
930_724.las	Yes
930_726.las	Yes
930_728.las	Yes
930_730.las	Yes
930_732.las	Yes
930_734.las	Yes
930_736.las	Yes
930_738.las	Yes
930_740.las	Yes
930_742.las	Yes
930_744.las	Yes
930_746.las	Yes
930_748.las	Yes
930_750.las	Yes
930_752.las	Yes
930_754.las	Yes
930_756.las	Yes
930_758.las	Yes
930_760.las	Yes
930_762.las	Yes
930_764.las	Yes
930_766.las	Yes
930_768.las	Yes
930_770.las	Yes
930_772.las	Yes
930_774.las	Yes
930_776.las	Yes
930_778.las	Yes
930_780.las	Yes
930_782.las	Yes
930_784.las	Yes
930_786.las	Yes
930_788.las	Yes
930_790.las	Yes
930_792.las	Yes
930_794.las	Yes
930_796.las	Yes
930_798.las	Yes
930_800.las	Yes
930_802.las	Yes

2.9 Report on Point Families (Tiled Data) - continued

File	Point Families Present
930_804.las	Yes
930_806.las	Yes
930_808.las	Yes
930_810.las	Yes
930_812.las	Yes
930_814.las	Yes
930_816.las	Yes
930_818.las	Yes
930_820.las	Yes
932_702.las	Yes
932_704.las	Yes
932_706.las	Yes
932_708.las	Yes
932_710.las	Yes
932_712.las	Yes
932_714.las	Yes
932_716.las	Yes
932_718.las	Yes
932_720.las	Yes
932_722.las	Yes
932_724.las	Yes
932_726.las	Yes
932_728.las	Yes
932_730.las	Yes
932_732.las	Yes
932_734.las	Yes
932_736.las	Yes
932_738.las	Yes
932_740.las	Yes
932_742.las	Yes
932_744.las	Yes
932_746.las	Yes
932_748.las	Yes
932_750.las	Yes
932_752.las	Yes
932_754.las	Yes
932_756.las	Yes
932_758.las	Yes
932_760.las	Yes
932_762.las	Yes
932_764.las	Yes
932_766.las	Yes
932_768.las	Yes
932_770.las	Yes
932_772.las	Yes
932_774.las	Yes
932_776.las	Yes
932_778.las	Yes
932_780.las	Yes

2.9 Report on Point Families (Tiled Data) - continued

File	Point Families Present
932_782.las	Yes
932_784.las	Yes
932_786.las	Yes
932_788.las	Yes
932_790.las	Yes
932_792.las	Yes
932_794.las	Yes
932_796.las	Yes
932_798.las	Yes
932_800.las	Yes
932_802.las	Yes
932_804.las	Yes
932_806.las	Yes
932_808.las	Yes
932_810.las	Yes
932_812.las	Yes
932_814.las	Yes
932_816.las	Yes
932_818.las	Yes
932_820.las	Yes
934_702.las	Yes
934_704.las	Yes
934_706.las	Yes
934_708.las	Yes
934_710.las	Yes
934_712.las	Yes
934_714.las	Yes
934_716.las	Yes
934_718.las	Yes
934_720.las	Yes
934_722.las	Yes
934_724.las	Yes
934_726.las	Yes
934_728.las	Yes
934_730.las	Yes
934_732.las	Yes
934_734.las	Yes
934_736.las	Yes
934_738.las	Yes
934_740.las	Yes
934_742.las	Yes
934_744.las	Yes
934_746.las	Yes
934_748.las	Yes
934_750.las	Yes
934_752.las	Yes
934_754.las	Yes
934_756.las	Yes
934_758.las	Yes

2.9 Report on Point Families (Tiled Data) - continued

File	Point Families Present
934_760.las	Yes
934_762.las	Yes
934_764.las	Yes
934_766.las	Yes
934_768.las	Yes
934_770.las	Yes
934_772.las	Yes
934_774.las	Yes
934_776.las	Yes
934_778.las	Yes
934_780.las	Yes
934_782.las	Yes
934_784.las	Yes
934_786.las	Yes
934_788.las	Yes
934_790.las	Yes
934_792.las	Yes
934_794.las	Yes
934_796.las	Yes
934_798.las	Yes
934_800.las	Yes
934_802.las	Yes
934_804.las	Yes
934_806.las	Yes
934_808.las	Yes
934_810.las	Yes
934_812.las	Yes
934_814.las	Yes
934_816.las	Yes
934_818.las	Yes
934_820.las	Yes
936_702.las	Yes
936_704.las	Yes
936_706.las	Yes
936_708.las	Yes
936_710.las	Yes
936_712.las	Yes
936_714.las	Yes
936_716.las	Yes
936_718.las	Yes
936_720.las	Yes
936_722.las	Yes
936_724.las	Yes
936_726.las	Yes
936_728.las	Yes
936_730.las	Yes
936_732.las	Yes
936_734.las	Yes
936_736.las	Yes

2.9 Report on Point Families (Tiled Data) - continued

File	Point Families Present
936_738.las	Yes
936_740.las	Yes
936_742.las	Yes
936_744.las	Yes
936_746.las	Yes
936_748.las	Yes
936_750.las	Yes
936_752.las	Yes
936_754.las	Yes
936_756.las	Yes
936_758.las	Yes
936_760.las	Yes
936_762.las	Yes
936_764.las	Yes
936_766.las	Yes
936_768.las	Yes
936_770.las	Yes
936_772.las	Yes
936_774.las	Yes
936_776.las	Yes
936_778.las	Yes
936_780.las	Yes
936_782.las	Yes
936_784.las	Yes
936_786.las	Yes
936_788.las	Yes
936_790.las	Yes
936_792.las	Yes
936_794.las	Yes
936_796.las	Yes
936_798.las	Yes
936_800.las	Yes
936_802.las	Yes
936_804.las	Yes
936_806.las	Yes
936_808.las	Yes
936_810.las	Yes
936_812.las	Yes
936_814.las	Yes
936_816.las	Yes
936_818.las	Yes
936_820.las	Yes
938_702.las	Yes
938_704.las	Yes
938_706.las	Yes
938_708.las	Yes
938_710.las	Yes
938_712.las	Yes
938_714.las	Yes

2.9 Report on Point Families (Tiled Data) - continued

File	Point Families Present
938_716.las	Yes
938_718.las	Yes
938_720.las	Yes
938_722.las	Yes
938_724.las	Yes
938_726.las	Yes
938_728.las	Yes
938_730.las	Yes
938_732.las	Yes
938_734.las	Yes
938_736.las	Yes
938_738.las	Yes
938_740.las	Yes
938_742.las	Yes
938_744.las	Yes
938_746.las	Yes
938_748.las	Yes
938_750.las	Yes
938_752.las	Yes
938_754.las	Yes
938_756.las	Yes
938_758.las	Yes
938_760.las	Yes
938_762.las	Yes
938_764.las	Yes
938_766.las	Yes
938_768.las	Yes
938_770.las	Yes
938_772.las	Yes
938_774.las	Yes
938_776.las	Yes
938_778.las	Yes
938_780.las	Yes
938_782.las	Yes
938_784.las	Yes
938_786.las	Yes
938_788.las	Yes
938_790.las	Yes
938_792.las	Yes
938_794.las	Yes
938_796.las	Yes
938_798.las	Yes
938_800.las	Yes
938_802.las	Yes
938_804.las	Yes
938_806.las	Yes
938_808.las	Yes
938_810.las	Yes
938_812.las	Yes

2.9 Report on Point Families (Tiled Data) - continued

File	Point Families Present
938_814.las	Yes
938_816.las	Yes
938_818.las	Yes
938_820.las	Yes
940_702.las	Yes
940_704.las	Yes
940_706.las	Yes
940_708.las	Yes
940_710.las	Yes
940_712.las	Yes
940_714.las	Yes
940_716.las	Yes
940_718.las	Yes
940_720.las	Yes
940_722.las	Yes
940_724.las	Yes
940_726.las	Yes
940_728.las	Yes
940_730.las	Yes
940_732.las	Yes
940_734.las	Yes
940_736.las	Yes
940_738.las	Yes
940_740.las	Yes
940_742.las	Yes
940_744.las	Yes
940_746.las	Yes
940_748.las	Yes
940_750.las	Yes
940_752.las	Yes
940_754.las	Yes
940_756.las	Yes
940_758.las	Yes
940_760.las	Yes
940_762.las	Yes
940_764.las	Yes
940_766.las	Yes
940_768.las	Yes
940_770.las	Yes
940_772.las	Yes
940_774.las	Yes
940_776.las	Yes
940_778.las	Yes
940_780.las	Yes
940_782.las	Yes
940_784.las	Yes
940_786.las	Yes
940_788.las	Yes
940_790.las	Yes

2.9 Report on Point Families (Tiled Data) - continued

File	Point Families Present
940_792.las	Yes
940_794.las	Yes
940_796.las	Yes
940_798.las	Yes
940_800.las	Yes
940_802.las	Yes
940_804.las	Yes
940_806.las	Yes
940_808.las	Yes
940_810.las	Yes
940_812.las	Yes
940_814.las	Yes
940_816.las	Yes
940_818.las	Yes
940_820.las	Yes
942_702.las	Yes
942_704.las	Yes
942_706.las	Yes
942_708.las	Yes
942_710.las	Yes
942_712.las	Yes
942_714.las	Yes
942_716.las	Yes
942_718.las	Yes
942_720.las	Yes
942_722.las	Yes
942_724.las	Yes
942_726.las	Yes
942_728.las	Yes
942_730.las	Yes
942_732.las	Yes
942_734.las	Yes
942_736.las	Yes
942_738.las	Yes
942_740.las	Yes
942_742.las	Yes
942_744.las	Yes
942_746.las	Yes
942_748.las	Yes
942_750.las	Yes
942_752.las	Yes
942_754.las	Yes
942_756.las	Yes
942_758.las	Yes
942_760.las	Yes
942_762.las	Yes
942_764.las	Yes
942_766.las	Yes
942_768.las	Yes

2.9 Report on Point Families (Tiled Data) - continued

File	Point Families Present
942_770.las	Yes
942_772.las	Yes
942_774.las	Yes
942_776.las	Yes
942_778.las	Yes
942_780.las	Yes
942_782.las	Yes
942_784.las	Yes
942_786.las	Yes
942_788.las	Yes
942_790.las	Yes
942_792.las	Yes
942_794.las	Yes
942_796.las	Yes
942_798.las	Yes
942_800.las	Yes
942_802.las	Yes
942_804.las	Yes
942_806.las	Yes
942_808.las	Yes
942_810.las	Yes
942_812.las	Yes
942_814.las	Yes
942_816.las	Yes
942_818.las	Yes
942_820.las	Yes
944_702.las	Yes
944_704.las	Yes
944_706.las	Yes
944_708.las	Yes
944_710.las	Yes
944_712.las	Yes
944_714.las	Yes
944_716.las	Yes
944_718.las	Yes
944_720.las	Yes
944_722.las	Yes
944_724.las	Yes
944_726.las	Yes
944_728.las	Yes
944_730.las	Yes
944_732.las	Yes
944_734.las	Yes
944_736.las	Yes
944_738.las	Yes
944_740.las	Yes
944_742.las	Yes
944_744.las	Yes
944_746.las	Yes

2.9 Report on Point Families (Tiled Data) - continued

File	Point Families Present
944_748.las	Yes
944_750.las	Yes
944_752.las	Yes
944_754.las	Yes
944_756.las	Yes
944_758.las	Yes
944_760.las	Yes
944_762.las	Yes
944_764.las	Yes
944_766.las	Yes
944_768.las	Yes
944_770.las	Yes
944_772.las	Yes
944_774.las	Yes
944_776.las	Yes
944_778.las	Yes
944_780.las	Yes
944_782.las	Yes
944_784.las	Yes
944_786.las	Yes
944_788.las	Yes
944_790.las	Yes
944_792.las	Yes
944_794.las	Yes
944_796.las	Yes
944_798.las	Yes
944_800.las	Yes
944_802.las	Yes
944_804.las	Yes
944_806.las	Yes
944_808.las	Yes
944_810.las	Yes
944_812.las	Yes
944_814.las	Yes
944_816.las	Yes
944_818.las	Yes
944_820.las	Yes
946_702.las	Yes
946_704.las	Yes
946_706.las	Yes
946_708.las	Yes
946_710.las	Yes
946_712.las	Yes
946_714.las	Yes
946_716.las	Yes
946_718.las	Yes
946_720.las	Yes
946_722.las	Yes
946_724.las	Yes

2.9 Report on Point Families (Tiled Data) - continued

File	Point Families Present
946_726.las	Yes
946_728.las	Yes
946_730.las	Yes
946_732.las	Yes
946_734.las	Yes
946_736.las	Yes
946_738.las	Yes
946_740.las	Yes
946_742.las	Yes
946_744.las	Yes
946_746.las	Yes
946_748.las	Yes
946_750.las	Yes
946_752.las	Yes
946_754.las	Yes
946_756.las	Yes
946_758.las	Yes
946_760.las	Yes
946_762.las	Yes
946_764.las	Yes
946_766.las	Yes
946_768.las	Yes
946_770.las	Yes
946_772.las	Yes
946_774.las	Yes
946_776.las	Yes
946_778.las	Yes
946_780.las	Yes
946_782.las	Yes
946_784.las	Yes
946_786.las	Yes
946_788.las	Yes
946_790.las	Yes
946_792.las	Yes
946_794.las	Yes
946_796.las	Yes
946_798.las	Yes
946_800.las	Yes
946_802.las	Yes
946_804.las	Yes
946_806.las	Yes
946_808.las	Yes
946_810.las	Yes
946_812.las	Yes
946_814.las	Yes
946_816.las	Yes
946_818.las	Yes
948_702.las	Yes
948_704.las	Yes

2.9 Report on Point Families (Tiled Data) - continued

File	Point Families Present
948_706.las	Yes
948_708.las	Yes
948_710.las	Yes
948_712.las	Yes
948_714.las	Yes
948_716.las	Yes
948_718.las	Yes
948_720.las	Yes
948_722.las	Yes
948_724.las	Yes
948_726.las	Yes
948_728.las	Yes
948_730.las	Yes
948_732.las	Yes
948_734.las	Yes
948_736.las	Yes
948_738.las	Yes
948_740.las	Yes
948_742.las	Yes
948_744.las	Yes
948_746.las	Yes
948_748.las	Yes
948_750.las	Yes
948_752.las	Yes
948_754.las	Yes
948_756.las	Yes
948_758.las	Yes
948_760.las	Yes
948_762.las	Yes
948_764.las	Yes
948_766.las	Yes
948_768.las	Yes
948_770.las	Yes
948_772.las	Yes
948_774.las	Yes
948_776.las	Yes
948_778.las	Yes
948_780.las	Yes
948_782.las	Yes
948_784.las	Yes
948_786.las	Yes
948_788.las	Yes
948_790.las	Yes
948_792.las	Yes
948_794.las	Yes
948_796.las	Yes
948_798.las	Yes
948_800.las	Yes
948_802.las	Yes

2.9 Report on Point Families (Tiled Data) - continued

File	Point Families Present
948_804.las	Yes
948_806.las	Yes
948_808.las	Yes
948_810.las	Yes
948_812.las	Yes
948_814.las	Yes
948_816.las	Yes
948_818.las	Yes
950_702.las	Yes
950_704.las	Yes
950_706.las	Yes
950_708.las	Yes
950_710.las	Yes
950_712.las	Yes
950_714.las	Yes
950_716.las	Yes
950_718.las	Yes
950_720.las	Yes
950_722.las	Yes
950_724.las	Yes
950_726.las	Yes
950_728.las	Yes
950_730.las	Yes
950_732.las	Yes
950_734.las	Yes
950_736.las	Yes
950_738.las	Yes
950_740.las	Yes
950_742.las	Yes
950_744.las	Yes
950_746.las	Yes
950_748.las	Yes
950_750.las	Yes
950_752.las	Yes
950_754.las	Yes
950_756.las	Yes
950_758.las	Yes
950_760.las	Yes
950_762.las	Yes
950_764.las	Yes
950_766.las	Yes
950_768.las	Yes
950_770.las	Yes
950_772.las	Yes
950_774.las	Yes
950_776.las	Yes
950_778.las	Yes
950_780.las	Yes
950_782.las	Yes

2.9 Report on Point Families (Tiled Data) - continued

File	Point Families Present
950_784.las	Yes
950_786.las	Yes
950_788.las	Yes
950_790.las	Yes
950_792.las	Yes
950_794.las	Yes
950_796.las	Yes
950_798.las	Yes
950_800.las	Yes
950_802.las	Yes
950_804.las	Yes
950_806.las	Yes
950_808.las	Yes
950_810.las	Yes
950_812.las	Yes
950_814.las	Yes
950_816.las	Yes
950_818.las	Yes
952_702.las	Yes
952_704.las	Yes
952_706.las	Yes
952_708.las	Yes
952_710.las	Yes
952_712.las	Yes
952_714.las	Yes
952_716.las	Yes
952_718.las	Yes
952_720.las	Yes
952_722.las	Yes
952_724.las	Yes
952_726.las	Yes
952_728.las	Yes
952_730.las	Yes
952_732.las	Yes
952_734.las	Yes
952_736.las	Yes
952_738.las	Yes
952_740.las	Yes
952_742.las	Yes
952_744.las	Yes
952_746.las	Yes
952_748.las	Yes
952_750.las	Yes
952_752.las	Yes
952_754.las	Yes
952_756.las	Yes
952_758.las	Yes
952_760.las	Yes
952_762.las	Yes

2.9 Report on Point Families (Tiled Data) - continued

File	Point Families Present
952_764.las	Yes
952_766.las	Yes
952_768.las	Yes
952_770.las	Yes
952_772.las	Yes
952_774.las	Yes
952_776.las	Yes
952_778.las	Yes
952_780.las	Yes
952_782.las	Yes
952_784.las	Yes
952_786.las	Yes
952_788.las	Yes
952_790.las	Yes
952_792.las	Yes
952_794.las	Yes
952_796.las	Yes
952_798.las	Yes
952_800.las	Yes
952_802.las	Yes
952_804.las	Yes
952_806.las	Yes
952_808.las	Yes
952_810.las	Yes
952_812.las	Yes
952_814.las	Yes
952_816.las	Yes
952_818.las	Yes
954_702.las	Yes
954_704.las	Yes
954_706.las	Yes
954_708.las	Yes
954_710.las	Yes
954_712.las	Yes
954_714.las	Yes
954_716.las	Yes
954_718.las	Yes
954_720.las	Yes
954_722.las	Yes
954_724.las	Yes
954_726.las	Yes
954_728.las	Yes
954_730.las	Yes
954_732.las	Yes
954_734.las	Yes
954_736.las	Yes
954_738.las	Yes
954_740.las	Yes
954_742.las	Yes

2.9 Report on Point Families (Tiled Data) - continued

File	Point Families Present
954_744.las	Yes
954_746.las	Yes
954_748.las	Yes
954_750.las	Yes
954_752.las	Yes
954_754.las	Yes
954_756.las	Yes
954_758.las	Yes
954_760.las	Yes
954_762.las	Yes
954_764.las	Yes
954_766.las	Yes
954_768.las	Yes
954_770.las	Yes
954_772.las	Yes
954_774.las	Yes
954_776.las	Yes
954_778.las	Yes
954_780.las	Yes
954_782.las	Yes
954_784.las	Yes
954_786.las	Yes
954_788.las	Yes
954_790.las	Yes
954_792.las	Yes
954_794.las	Yes
954_796.las	Yes
954_798.las	Yes
954_800.las	Yes
954_802.las	Yes
954_804.las	Yes
954_806.las	Yes
954_808.las	Yes
954_810.las	Yes
954_812.las	Yes
954_814.las	Yes
954_816.las	Yes
954_818.las	Yes
956_702.las	Yes
956_704.las	Yes
956_706.las	Yes
956_708.las	Yes
956_710.las	Yes
956_712.las	Yes
956_714.las	Yes
956_716.las	Yes
956_718.las	Yes
956_720.las	Yes
956_722.las	Yes

2.9 Report on Point Families (Tiled Data) - continued

File	Point Families Present
956_724.las	Yes
956_726.las	Yes
956_728.las	Yes
956_730.las	Yes
956_732.las	Yes
956_734.las	Yes
956_736.las	Yes
956_738.las	Yes
956_740.las	Yes
956_742.las	Yes
956_744.las	Yes
956_746.las	Yes
956_748.las	Yes
956_750.las	Yes
956_752.las	Yes
956_754.las	Yes
956_756.las	Yes
956_758.las	Yes
956_760.las	Yes
956_762.las	Yes
956_764.las	Yes
956_766.las	Yes
956_768.las	Yes
956_770.las	Yes
956_772.las	Yes
956_774.las	Yes
956_776.las	Yes
956_778.las	Yes
956_780.las	Yes
956_782.las	Yes
956_784.las	Yes
956_786.las	Yes
956_788.las	Yes
956_790.las	Yes
956_792.las	Yes
956_794.las	Yes
956_796.las	Yes
956_798.las	Yes
956_800.las	Yes
956_802.las	Yes
956_804.las	Yes
956_806.las	Yes
956_808.las	Yes
956_810.las	Yes
956_812.las	Yes
956_814.las	Yes
956_816.las	Yes
956_818.las	Yes
958_702.las	Yes

2.9 Report on Point Families (Tiled Data) - continued

File	Point Families Present
958_704.las	Yes
958_706.las	Yes
958_708.las	Yes
958_710.las	Yes
958_712.las	Yes
958_714.las	Yes
958_716.las	Yes
958_718.las	Yes
958_720.las	Yes
958_722.las	Yes
958_724.las	Yes
958_726.las	Yes
958_728.las	Yes
958_730.las	Yes
958_732.las	Yes
958_734.las	Yes
958_736.las	Yes
958_738.las	Yes
958_740.las	Yes
958_742.las	Yes
958_744.las	Yes
958_746.las	Yes
958_748.las	Yes
958_750.las	Yes
958_752.las	Yes
958_754.las	Yes
958_756.las	Yes
958_758.las	Yes
958_760.las	Yes
958_762.las	Yes
958_764.las	Yes
958_766.las	Yes
958_768.las	Yes
958_770.las	Yes
958_772.las	Yes
958_774.las	Yes
958_776.las	Yes
958_778.las	Yes
958_780.las	Yes
958_782.las	Yes
958_784.las	Yes
958_786.las	Yes
958_788.las	Yes
958_790.las	Yes
958_792.las	Yes
958_794.las	Yes
958_796.las	Yes
958_798.las	Yes
958_800.las	Yes

2.9 Report on Point Families (Tiled Data) - continued

File	Point Families Present
958_802.las	Yes
958_804.las	Yes
958_806.las	Yes
958_808.las	Yes
958_810.las	Yes
958_812.las	Yes
958_814.las	Yes
958_816.las	Yes
958_818.las	Yes
960_702.las	Yes
960_704.las	Yes
960_706.las	Yes
960_708.las	Yes
960_710.las	Yes
960_712.las	Yes
960_714.las	Yes
960_716.las	Yes
960_718.las	Yes
960_720.las	Yes
960_722.las	Yes
960_724.las	Yes
960_726.las	Yes
960_728.las	Yes
960_730.las	Yes
960_732.las	Yes
960_734.las	Yes
960_736.las	Yes
960_738.las	Yes
960_740.las	Yes
960_742.las	Yes
960_744.las	Yes
960_746.las	Yes
960_748.las	Yes
960_750.las	Yes
960_752.las	Yes
960_754.las	Yes
960_756.las	Yes
960_758.las	Yes
960_760.las	Yes
960_762.las	Yes
960_764.las	Yes
960_766.las	Yes
960_768.las	Yes
960_770.las	Yes
960_772.las	Yes
960_774.las	Yes
960_776.las	Yes
960_778.las	Yes
960_780.las	Yes

2.9 Report on Point Families (Tiled Data) - continued

File	Point Families Present
960_782.las	Yes
960_784.las	Yes
960_786.las	Yes
960_788.las	Yes
960_790.las	Yes
960_792.las	Yes
960_794.las	Yes
960_796.las	Yes
960_798.las	Yes
960_800.las	Yes
960_802.las	Yes
960_804.las	Yes
960_806.las	Yes
960_808.las	Yes
960_810.las	Yes
960_812.las	Yes
960_814.las	Yes
960_816.las	Yes
960_818.las	Yes
962_702.las	Yes
962_704.las	Yes
962_706.las	Yes
962_708.las	Yes
962_710.las	Yes
962_712.las	Yes
962_714.las	Yes
962_716.las	Yes
962_718.las	Yes
962_720.las	Yes
962_722.las	Yes
962_724.las	Yes
962_726.las	Yes
962_728.las	Yes
962_730.las	Yes
962_732.las	Yes
962_734.las	Yes
962_736.las	Yes
962_738.las	Yes
962_740.las	Yes
962_742.las	Yes
962_744.las	Yes
962_746.las	Yes
962_748.las	Yes
962_750.las	Yes
962_752.las	Yes
962_754.las	Yes
962_756.las	Yes
962_758.las	Yes
962_760.las	Yes

2.9 Report on Point Families (Tiled Data) - continued

File	Point Families Present
962_762.las	Yes
962_764.las	Yes
962_766.las	Yes
962_768.las	Yes
962_770.las	Yes
962_772.las	Yes
962_774.las	Yes
962_776.las	Yes
962_778.las	Yes
962_780.las	Yes
962_782.las	Yes
962_784.las	Yes
962_786.las	Yes
962_788.las	Yes
962_790.las	Yes
962_792.las	Yes
962_794.las	Yes
962_796.las	Yes
962_798.las	Yes
962_800.las	Yes
962_802.las	Yes
962_804.las	Yes
962_806.las	Yes
962_808.las	Yes
962_810.las	Yes
962_812.las	Yes
962_814.las	Yes
962_816.las	Yes
962_818.las	Yes
964_702.las	Yes
964_704.las	Yes
964_706.las	Yes
964_708.las	Yes
964_710.las	Yes
964_712.las	Yes
964_714.las	Yes
964_716.las	Yes
964_718.las	Yes
964_720.las	Yes
964_722.las	Yes
964_724.las	Yes
964_726.las	Yes
964_728.las	Yes
964_730.las	Yes
964_732.las	Yes
964_734.las	Yes
964_736.las	Yes
964_738.las	Yes
964_740.las	Yes

2.9 Report on Point Families (Tiled Data) - continued

File	Point Families Present
964_742.las	Yes
964_744.las	Yes
964_746.las	Yes
964_748.las	Yes
964_750.las	Yes
964_752.las	Yes
964_754.las	Yes
964_756.las	Yes
964_758.las	Yes
964_760.las	Yes
964_762.las	Yes
964_764.las	Yes
964_766.las	Yes
964_768.las	Yes
964_770.las	Yes
964_772.las	Yes
964_774.las	Yes
964_776.las	Yes
964_778.las	Yes
964_780.las	Yes
964_782.las	Yes
964_784.las	Yes
964_786.las	Yes
964_788.las	Yes
964_790.las	Yes
964_792.las	Yes
964_794.las	Yes
964_796.las	Yes
964_798.las	Yes
964_800.las	Yes
964_802.las	Yes
964_804.las	Yes
964_806.las	Yes
964_808.las	Yes
964_810.las	Yes
964_812.las	Yes
964_814.las	Yes
964_816.las	Yes
964_818.las	Yes
966_702.las	Yes
966_704.las	Yes
966_706.las	Yes
966_708.las	Yes
966_710.las	Yes
966_712.las	Yes
966_714.las	Yes
966_716.las	Yes
966_718.las	Yes
966_720.las	Yes

2.9 Report on Point Families (Tiled Data) - continued

File	Point Families Present
966_722.las	Yes
966_724.las	Yes
966_726.las	Yes
966_728.las	Yes
966_730.las	Yes
966_732.las	Yes
966_734.las	Yes
966_736.las	Yes
966_738.las	Yes
966_740.las	Yes
966_742.las	Yes
966_744.las	Yes
966_746.las	Yes
966_748.las	Yes
966_750.las	Yes
966_752.las	Yes
966_754.las	Yes
966_756.las	Yes
966_758.las	Yes
966_760.las	Yes
966_762.las	Yes
966_764.las	Yes
966_766.las	Yes
966_768.las	Yes
966_770.las	Yes
966_772.las	Yes
966_774.las	Yes
966_776.las	Yes
966_778.las	Yes
966_780.las	Yes
966_782.las	Yes
966_784.las	Yes
966_786.las	Yes
966_788.las	Yes
966_790.las	Yes
966_792.las	Yes
966_794.las	Yes
966_796.las	Yes
966_798.las	Yes
966_800.las	Yes
966_802.las	Yes
966_804.las	Yes
966_806.las	Yes
966_808.las	Yes
966_810.las	Yes
966_812.las	Yes
966_814.las	Yes
966_816.las	Yes
966_818.las	Yes

2.9 Report on Point Families (Tiled Data) - continued

File	Point Families Present
968_702.las	Yes
968_704.las	Yes
968_706.las	Yes
968_708.las	Yes
968_710.las	Yes
968_712.las	Yes
968_714.las	Yes
968_716.las	Yes
968_718.las	Yes
968_720.las	Yes
968_722.las	Yes
968_724.las	Yes
968_726.las	Yes
968_728.las	Yes
968_730.las	Yes
968_732.las	Yes
968_734.las	Yes
968_736.las	Yes
968_738.las	Yes
968_740.las	Yes
968_742.las	Yes
968_744.las	Yes
968_746.las	Yes
968_748.las	Yes
968_750.las	Yes
968_752.las	Yes
968_754.las	Yes
968_756.las	Yes
968_758.las	Yes
968_760.las	Yes
968_762.las	Yes
968_764.las	Yes
968_766.las	Yes
968_768.las	Yes
968_770.las	Yes
968_772.las	Yes
968_774.las	Yes
968_776.las	Yes
968_778.las	Yes
968_780.las	Yes
968_782.las	Yes
968_784.las	Yes
968_786.las	Yes
968_788.las	Yes
968_790.las	Yes
968_792.las	Yes
968_794.las	Yes
968_796.las	Yes
968_798.las	Yes

2.9 Report on Point Families (Tiled Data) - continued

File	Point Families Present
968_800.las	Yes
968_802.las	Yes
968_804.las	Yes
968_806.las	Yes
968_808.las	Yes
968_810.las	Yes
968_812.las	Yes
968_814.las	Yes
968_816.las	Yes
968_818.las	Yes
970_702.las	Yes
970_704.las	Yes
970_706.las	Yes
970_708.las	Yes
970_710.las	Yes
970_712.las	Yes
970_714.las	Yes
970_716.las	Yes
970_718.las	Yes
970_720.las	Yes
970_722.las	Yes
970_724.las	Yes
970_726.las	Yes
970_728.las	Yes
970_730.las	Yes
970_732.las	Yes
970_734.las	Yes
970_736.las	Yes
970_738.las	Yes
970_740.las	Yes
970_742.las	Yes
970_744.las	Yes
970_746.las	Yes
970_748.las	Yes
970_750.las	Yes
970_752.las	Yes
970_754.las	Yes
970_756.las	Yes
970_758.las	Yes
970_760.las	Yes
970_762.las	Yes
970_764.las	Yes
970_766.las	Yes
970_768.las	Yes
970_770.las	Yes
970_772.las	Yes
970_774.las	Yes
970_776.las	Yes
970_778.las	Yes

2.9 Report on Point Families (Tiled Data) - continued

File	Point Families Present
970_780.las	Yes
970_782.las	Yes
970_784.las	Yes
970_786.las	Yes
970_788.las	Yes
970_790.las	Yes
970_792.las	Yes
970_794.las	Yes
970_796.las	Yes
970_798.las	Yes
970_800.las	Yes
970_802.las	Yes
970_804.las	Yes
970_806.las	Yes
970_808.las	Yes
970_810.las	Yes
970_812.las	Yes
970_814.las	Yes
970_816.las	Yes
970_818.las	Yes
972_702.las	Yes
972_704.las	Yes
972_706.las	Yes
972_708.las	Yes
972_710.las	Yes
972_712.las	Yes
972_714.las	Yes
972_716.las	Yes
972_718.las	Yes
972_720.las	Yes
972_722.las	Yes
972_724.las	Yes
972_726.las	Yes
972_728.las	Yes
972_730.las	Yes
972_732.las	Yes
972_734.las	Yes
972_736.las	Yes
972_738.las	Yes
972_740.las	Yes
972_742.las	Yes
972_744.las	Yes
972_746.las	Yes
972_748.las	Yes
972_750.las	Yes
972_752.las	Yes
972_754.las	Yes
972_756.las	Yes
972_758.las	Yes

2.9 Report on Point Families (Tiled Data) - continued

File	Point Families Present
972_760.las	Yes
972_762.las	Yes
972_764.las	Yes
972_766.las	Yes
972_768.las	Yes
972_770.las	Yes
972_772.las	Yes
972_774.las	Yes
972_776.las	Yes
972_778.las	Yes
972_780.las	Yes
972_782.las	Yes
972_784.las	Yes
972_786.las	Yes
972_788.las	Yes
972_790.las	Yes
972_792.las	Yes
972_794.las	Yes
972_796.las	Yes
972_798.las	Yes
972_800.las	Yes
972_802.las	Yes
972_804.las	Yes
972_806.las	Yes
972_808.las	Yes
972_810.las	Yes
972_812.las	Yes
972_814.las	Yes
972_816.las	Yes
972_818.las	Yes
974_702.las	Yes
974_704.las	Yes
974_706.las	Yes
974_708.las	Yes
974_710.las	Yes
974_712.las	Yes
974_714.las	Yes
974_716.las	Yes
974_718.las	Yes
974_720.las	Yes
974_722.las	Yes
974_724.las	Yes
974_726.las	Yes
974_728.las	Yes
974_730.las	Yes
974_732.las	Yes
974_734.las	Yes
974_736.las	Yes
974_738.las	Yes

2.9 Report on Point Families (Tiled Data) - continued

File	Point Families Present
974_740.las	Yes
974_742.las	Yes
974_744.las	Yes
974_746.las	Yes
974_748.las	Yes
974_750.las	Yes
974_752.las	Yes
974_754.las	Yes
974_756.las	Yes
974_758.las	Yes
974_760.las	Yes
974_762.las	Yes
974_764.las	Yes
974_766.las	Yes
974_768.las	Yes
974_770.las	Yes
974_772.las	Yes
974_774.las	Yes
974_776.las	Yes
974_778.las	Yes
974_780.las	Yes
974_782.las	Yes
974_784.las	Yes
974_786.las	Yes
974_788.las	Yes
974_790.las	Yes
974_792.las	Yes
974_794.las	Yes
974_796.las	Yes
974_798.las	Yes
974_800.las	Yes
974_802.las	Yes
974_804.las	Yes
974_806.las	Yes
974_808.las	Yes
974_810.las	Yes
974_812.las	Yes
974_814.las	Yes
974_816.las	Yes
974_818.las	Yes
976_702.las	Yes
976_704.las	Yes
976_706.las	Yes
976_708.las	Yes
976_710.las	Yes
976_712.las	Yes
976_714.las	Yes
976_716.las	Yes
976_718.las	Yes

2.9 Report on Point Families (Tiled Data) - continued

File	Point Families Present
976_720.las	Yes
976_722.las	Yes
976_724.las	Yes
976_726.las	Yes
976_728.las	Yes
976_730.las	Yes
976_732.las	Yes
976_734.las	Yes
976_736.las	Yes
976_738.las	Yes
976_740.las	Yes
976_742.las	Yes
976_744.las	Yes
976_746.las	Yes
976_748.las	Yes
976_750.las	Yes
976_752.las	Yes
976_754.las	Yes
976_756.las	Yes
976_758.las	Yes
976_760.las	Yes
976_762.las	Yes
976_764.las	Yes
976_766.las	Yes
976_768.las	Yes
976_770.las	Yes
976_772.las	Yes
976_774.las	Yes
976_776.las	Yes
976_778.las	Yes
976_780.las	Yes
976_782.las	Yes
976_784.las	Yes
976_786.las	Yes
976_788.las	Yes
976_790.las	Yes
976_792.las	Yes
976_794.las	Yes
976_796.las	Yes
976_798.las	Yes
976_800.las	Yes
976_802.las	Yes
976_804.las	Yes
976_806.las	Yes
976_808.las	Yes
976_810.las	Yes
976_812.las	Yes
976_814.las	Yes
976_816.las	Yes

2.9 Report on Point Families (Tiled Data) - continued

File	Point Families Present
976_818.las	Yes
978_702.las	Yes
978_704.las	Yes
978_706.las	Yes
978_708.las	Yes
978_710.las	Yes
978_712.las	Yes
978_714.las	Yes
978_716.las	Yes
978_718.las	Yes
978_720.las	Yes
978_722.las	Yes
978_724.las	Yes
978_726.las	Yes
978_728.las	Yes
978_730.las	Yes
978_732.las	Yes
978_734.las	Yes
978_736.las	Yes
978_738.las	Yes
978_740.las	Yes
978_742.las	Yes
978_744.las	Yes
978_746.las	Yes
978_748.las	Yes
978_750.las	Yes
978_752.las	Yes
978_754.las	Yes
978_756.las	Yes
978_758.las	Yes
978_760.las	Yes
978_762.las	Yes
978_764.las	Yes
978_766.las	Yes
978_768.las	Yes
978_770.las	Yes
978_772.las	Yes
978_774.las	Yes
978_776.las	Yes
978_778.las	Yes
978_780.las	Yes
978_782.las	Yes
978_784.las	Yes
978_786.las	Yes
978_788.las	Yes
978_790.las	Yes
978_792.las	Yes
978_794.las	Yes
978_796.las	Yes

2.9 Report on Point Families (Tiled Data) - continued

File	Point Families Present
978_798.las	Yes
978_800.las	Yes
978_802.las	Yes
978_804.las	Yes
978_806.las	Yes
978_808.las	Yes
978_810.las	Yes
978_812.las	Yes
978_814.las	Yes
978_816.las	Yes
978_818.las	Yes
980_702.las	Yes
980_704.las	Yes
980_706.las	Yes
980_708.las	Yes
980_710.las	Yes
980_712.las	Yes
980_714.las	Yes
980_716.las	Yes
980_718.las	Yes
980_720.las	Yes
980_722.las	Yes
980_724.las	Yes
980_726.las	Yes
980_728.las	Yes
980_730.las	Yes
980_732.las	Yes
980_734.las	Yes
980_736.las	Yes
980_738.las	Yes
980_740.las	Yes
980_742.las	Yes
980_744.las	Yes
980_746.las	Yes
980_748.las	Yes
980_750.las	Yes
980_752.las	Yes
980_754.las	Yes
980_756.las	Yes
980_758.las	Yes
980_760.las	Yes
980_762.las	Yes
980_764.las	Yes
980_766.las	Yes
980_768.las	Yes
980_770.las	Yes
980_772.las	Yes
980_774.las	Yes
980_776.las	Yes

2.9 Report on Point Families (Tiled Data) - continued

File	Point Families Present
980_778.las	Yes
980_780.las	Yes
980_782.las	Yes
980_784.las	Yes
980_786.las	Yes
980_788.las	Yes
980_790.las	Yes
980_792.las	Yes
980_794.las	Yes
980_796.las	Yes
982_702.las	Yes
982_704.las	Yes
982_706.las	Yes
982_708.las	Yes
982_710.las	Yes
982_712.las	Yes
982_714.las	Yes
982_716.las	Yes
982_718.las	Yes
982_720.las	Yes
982_722.las	Yes
982_724.las	Yes
982_726.las	Yes
982_728.las	Yes
982_730.las	Yes
982_732.las	Yes
982_734.las	Yes
982_736.las	Yes
982_738.las	Yes
982_740.las	Yes
982_742.las	Yes
982_744.las	Yes
982_746.las	Yes
982_748.las	Yes
982_750.las	Yes
982_752.las	Yes
982_754.las	Yes
982_756.las	Yes
982_758.las	Yes
982_760.las	Yes
982_762.las	Yes
982_764.las	Yes
982_766.las	Yes
982_768.las	Yes
982_770.las	Yes
982_772.las	Yes
982_774.las	Yes
982_776.las	Yes
982_778.las	Yes

2.9 Report on Point Families (Tiled Data) - continued

File	Point Families Present
982_780.las	Yes
982_782.las	Yes
982_784.las	Yes
982_786.las	Yes
982_788.las	Yes
982_790.las	Yes
982_792.las	Yes
982_794.las	Yes
982_796.las	Yes
984_702.las	Yes
984_704.las	Yes
984_706.las	Yes
984_708.las	Yes
984_710.las	Yes
984_712.las	Yes
984_714.las	Yes
984_716.las	Yes
984_718.las	Yes
984_720.las	Yes
984_722.las	Yes
984_724.las	Yes
984_726.las	Yes
984_728.las	Yes
984_730.las	Yes
984_732.las	Yes
984_734.las	Yes
984_736.las	Yes
984_738.las	Yes
984_740.las	Yes
984_742.las	Yes
984_744.las	Yes
984_746.las	Yes
984_748.las	Yes
984_750.las	Yes
984_752.las	Yes
984_754.las	Yes
984_756.las	Yes
984_758.las	Yes
984_760.las	Yes
984_762.las	Yes
984_764.las	Yes
984_766.las	Yes
984_768.las	Yes
984_770.las	Yes
984_772.las	Yes
984_774.las	Yes
984_776.las	Yes
984_778.las	Yes
984_780.las	Yes

2.9 Report on Point Families (Tiled Data) - continued

File	Point Families Present
984_782.las	Yes
984_784.las	Yes
984_786.las	Yes
984_788.las	Yes
984_790.las	Yes
984_792.las	Yes
984_794.las	Yes
984_796.las	Yes
986_702.las	Yes
986_704.las	Yes
986_706.las	Yes
986_708.las	Yes
986_710.las	Yes
986_712.las	Yes
986_714.las	Yes
986_716.las	Yes
986_718.las	Yes
986_720.las	Yes
986_722.las	Yes
986_724.las	Yes
986_726.las	Yes
986_728.las	Yes
986_730.las	Yes
986_732.las	Yes
986_734.las	Yes
986_736.las	Yes
986_738.las	Yes
986_740.las	Yes
986_742.las	Yes
986_744.las	Yes
986_746.las	Yes
986_748.las	Yes
986_750.las	Yes
986_752.las	Yes
986_754.las	Yes
986_756.las	Yes
986_758.las	Yes
986_760.las	Yes
986_762.las	Yes
986_764.las	Yes
986_766.las	Yes
986_768.las	Yes
986_770.las	Yes
986_772.las	Yes
986_774.las	Yes
986_776.las	Yes
986_778.las	Yes
986_780.las	Yes
986_782.las	Yes

2.9 Report on Point Families (Tiled Data) - continued

File	Point Families Present
986_784.las	Yes
986_786.las	Yes
986_788.las	Yes
986_790.las	Yes
986_792.las	Yes
986_794.las	Yes
986_796.las	Yes
988_702.las	Yes
988_704.las	Yes
988_706.las	Yes
988_708.las	Yes
988_710.las	Yes
988_712.las	Yes
988_714.las	Yes
988_716.las	Yes
988_718.las	Yes
988_720.las	Yes
988_722.las	Yes
988_724.las	Yes
988_726.las	Yes
988_728.las	Yes
988_730.las	Yes
988_732.las	Yes
988_734.las	Yes
988_736.las	Yes
988_738.las	Yes
988_740.las	Yes
988_742.las	Yes
988_744.las	Yes
988_746.las	Yes
988_748.las	Yes
988_750.las	Yes
988_752.las	Yes
988_754.las	Yes
988_756.las	Yes
988_758.las	Yes
988_760.las	Yes
988_762.las	Yes
988_764.las	Yes
988_766.las	Yes
988_768.las	Yes
988_770.las	Yes
988_772.las	Yes
988_774.las	Yes
988_776.las	Yes
988_778.las	Yes
988_780.las	Yes
988_782.las	Yes
988_784.las	Yes

2.9 Report on Point Families (Tiled Data) - continued

File	Point Families Present
988_786.las	Yes
988_788.las	Yes
988_790.las	Yes
988_792.las	Yes
988_794.las	Yes
988_796.las	Yes
990_702.las	Yes
990_704.las	Yes
990_706.las	Yes
990_708.las	Yes
990_710.las	Yes
990_712.las	Yes
990_714.las	Yes
990_716.las	Yes
990_718.las	Yes
990_720.las	Yes
990_722.las	Yes
990_724.las	Yes
990_726.las	Yes
990_728.las	Yes
990_730.las	Yes
990_732.las	Yes
990_734.las	Yes
990_736.las	Yes
990_738.las	Yes
990_740.las	Yes
990_742.las	Yes
990_744.las	Yes
990_746.las	Yes
990_748.las	Yes
990_750.las	Yes
990_752.las	Yes
990_754.las	Yes
990_756.las	Yes
990_758.las	Yes
990_760.las	Yes
990_762.las	Yes
990_764.las	Yes
990_766.las	Yes
990_768.las	Yes
990_770.las	Yes
990_772.las	Yes
990_774.las	Yes
990_776.las	Yes
990_778.las	Yes
990_780.las	Yes
990_782.las	Yes
990_784.las	Yes
990_786.las	Yes

2.9 Report on Point Families (Tiled Data) - continued

File	Point Families Present
990_788.las	Yes
990_790.las	Yes
990_792.las	Yes
990_794.las	Yes
990_796.las	Yes
992_702.las	Yes
992_704.las	Yes
992_706.las	Yes
992_708.las	Yes
992_710.las	Yes
992_712.las	Yes
992_714.las	Yes
992_716.las	Yes
992_718.las	Yes
992_720.las	Yes
992_722.las	Yes
992_724.las	Yes
992_726.las	Yes
992_728.las	Yes
992_730.las	Yes
992_732.las	Yes
992_734.las	Yes
992_736.las	Yes
992_738.las	Yes
992_740.las	Yes
992_742.las	Yes
992_744.las	Yes
992_746.las	Yes
992_748.las	Yes
992_750.las	Yes
992_752.las	Yes
992_754.las	Yes
992_756.las	Yes
992_758.las	Yes
992_760.las	Yes
992_762.las	Yes
992_764.las	Yes
992_766.las	Yes
992_768.las	Yes
992_770.las	Yes
992_772.las	Yes
992_774.las	Yes
992_776.las	Yes
992_778.las	Yes
992_780.las	Yes
992_782.las	Yes
992_784.las	Yes
992_786.las	Yes
992_788.las	Yes

2.9 Report on Point Families (Tiled Data) - continued

File	Point Families Present
992_790.las	Yes
992_792.las	Yes
992_794.las	Yes
992_796.las	Yes
994_702.las	Yes
994_704.las	Yes
994_706.las	Yes
994_708.las	Yes
994_710.las	Yes
994_712.las	Yes
994_714.las	Yes
994_716.las	Yes
994_718.las	Yes
994_720.las	Yes
994_722.las	Yes
994_724.las	Yes
994_726.las	Yes
994_728.las	Yes
994_730.las	Yes
994_732.las	Yes
994_734.las	Yes
994_736.las	Yes
994_738.las	Yes
994_740.las	Yes
994_742.las	Yes
994_744.las	Yes
994_746.las	Yes
994_748.las	Yes
994_750.las	Yes
994_752.las	Yes
994_754.las	Yes
994_756.las	Yes
994_758.las	Yes
994_760.las	Yes
994_762.las	Yes
994_764.las	Yes
994_766.las	Yes
994_768.las	Yes
994_770.las	Yes
994_772.las	Yes
994_774.las	Yes
994_776.las	Yes
994_778.las	Yes
994_780.las	Yes
994_782.las	Yes
994_784.las	Yes
994_786.las	Yes
994_788.las	Yes
994_790.las	Yes

2.9 Report on Point Families (Tiled Data) - continued

File	Point Families Present
994_792.las	Yes
994_794.las	Yes
994_796.las	Yes
996_700.las	Yes
996_702.las	Yes
996_704.las	Yes
996_706.las	Yes
996_708.las	Yes
996_710.las	Yes
996_712.las	Yes
996_714.las	Yes
996_716.las	Yes
996_718.las	Yes
996_720.las	Yes
996_722.las	Yes
996_724.las	Yes
996_726.las	Yes
996_728.las	Yes
996_730.las	Yes
996_732.las	Yes
996_734.las	Yes
996_736.las	Yes
996_738.las	Yes
996_740.las	Yes
996_742.las	Yes
996_744.las	Yes
996_746.las	Yes
996_748.las	Yes
996_750.las	Yes
996_752.las	Yes
996_754.las	Yes
996_756.las	Yes
996_758.las	Yes
996_760.las	Yes
996_762.las	Yes
996_764.las	Yes
996_766.las	Yes
996_768.las	Yes
996_770.las	Yes
996_772.las	Yes
996_774.las	Yes
996_776.las	Yes
996_778.las	Yes
996_780.las	Yes
996_782.las	Yes
996_784.las	Yes
996_786.las	Yes
996_788.las	Yes
996_790.las	Yes

2.9 Report on Point Families (Tiled Data) - continued

File	Point Families Present
996_792.las	Yes
996_794.las	Yes
996_796.las	Yes
998_700.las	Yes
998_702.las	Yes
998_704.las	Yes
998_706.las	Yes
998_708.las	Yes
998_710.las	Yes
998_712.las	Yes
998_714.las	Yes
998_716.las	Yes
998_718.las	Yes
998_720.las	Yes
998_722.las	Yes
998_724.las	Yes
998_726.las	Yes
998_728.las	Yes
998_730.las	Yes
998_732.las	Yes
998_734.las	Yes
998_736.las	Yes
998_738.las	Yes
998_740.las	Yes
998_742.las	Yes
998_744.las	Yes
998_746.las	Yes
998_748.las	Yes
998_750.las	Yes
998_752.las	Yes
998_754.las	Yes
998_756.las	Yes
998_758.las	Yes
998_760.las	Yes
998_762.las	Yes
998_764.las	Yes
998_766.las	Yes
998_768.las	Yes
998_770.las	Yes
998_772.las	Yes
998_774.las	Yes
998_776.las	Yes
998_778.las	Yes
998_780.las	Yes
998_782.las	Yes
998_784.las	Yes
998_786.las	Yes
998_788.las	Yes
998_790.las	Yes

2.9 Report on Point Families (Tiled Data) - continued

<u>File</u>	<u>Point Families Present</u>
998_792.las	Yes
998_794.las	Yes
998_796.las	Yes

2.11 Report on Noise Classes and Withheld Points (Tiled Data)

[Classified Files - C:\Users\mrjeffer\Desktop\Clay\LAS](#)

Class 7	99304
Class 11	0
Withheld	0

2.11 Report on Noise Classes and Withheld Points (Tiled Data)

[Data Source - C:\Users\mrjeffer\Desktop\Clay\LAS](#)

[Result Path - C:\Users\mrjeffer\Desktop\Clay\QAQC\2_11\Classified.jpg](#)



2.12 Report on Overlap Points (Tiled Data)


[Classified Files - C:\Users\mrjeffer\Desktop\Clay\LAS](#)

Class 12 0

2.12 Report on Overlap Points (Tiled Data)

[Data Source - C:\Users\mrjeffer\Desktop\Clay\LAS](C:\Users\mrjeffer\Desktop\Clay\LAS)

[Result Path - C:\Users\mrjeffer\Desktop\Clay\QAQC\2_12\Classified.jpg](C:\Users\mrjeffer\Desktop\Clay\QAQC\2_12\Classified.jpg)



2.16 Report on Tiles

Tile File: C:\Users\mrjeffer\Desktop\Clay\tile_index_join.shp

Units: US Survey Feet

Tile	Non-Skewed Tile	Width	Height	Overlap
1000_700	YES	2000.00	2000.00	False
1000_702	YES	2000.00	2000.00	False
1000_704	YES	2000.00	2000.00	False
1000_706	YES	2000.00	2000.00	False
1000_708	YES	2000.00	2000.00	False
1000_710	YES	2000.00	2000.00	False
1000_712	YES	2000.00	2000.00	False
1000_714	YES	2000.00	2000.00	False
1000_720	YES	2000.00	2000.00	False
1000_722	YES	2000.00	2000.00	False
1000_724	YES	2000.00	2000.00	False
1000_726	YES	2000.00	2000.00	False
1000_728	YES	2000.00	2000.00	False
1000_730	YES	2000.00	2000.00	False
1000_732	YES	2000.00	2000.00	False
1000_734	YES	2000.00	2000.00	False
1000_736	YES	2000.00	2000.00	False
1000_738	YES	2000.00	2000.00	False
1000_740	YES	2000.00	2000.00	False
1000_742	YES	2000.00	2000.00	False
1000_744	YES	2000.00	2000.00	False
1000_746	YES	2000.00	2000.00	False
1000_748	YES	2000.00	2000.00	False
1000_750	YES	2000.00	2000.00	False
1000_752	YES	2000.00	2000.00	False
1000_754	YES	2000.00	2000.00	False
1000_756	YES	2000.00	2000.00	False
1000_758	YES	2000.00	2000.00	False
1000_760	YES	2000.00	2000.00	False
1000_762	YES	2000.00	2000.00	False
1000_764	YES	2000.00	2000.00	False
1000_766	YES	2000.00	2000.00	False
1000_768	YES	2000.00	2000.00	False
1000_770	YES	2000.00	2000.00	False
1000_772	YES	2000.00	2000.00	False
1000_774	YES	2000.00	2000.00	False
1000_776	YES	2000.00	2000.00	False
1000_778	YES	2000.00	2000.00	False
1000_780	YES	2000.00	2000.00	False
1000_782	YES	2000.00	2000.00	False
1000_784	YES	2000.00	2000.00	False
1000_786	YES	2000.00	2000.00	False
1000_788	YES	2000.00	2000.00	False
1000_790	YES	2000.00	2000.00	False
1000_792	YES	2000.00	2000.00	False
1000_794	YES	2000.00	2000.00	False

2.16 Report on Tiles - continued

Tile	Non-Skewed Tile	Width	Height	Overlap
1000_796	YES	2000.00	2000.00	False
1002_700	YES	2000.00	2000.00	False
1002_702	YES	2000.00	2000.00	False
1002_704	YES	2000.00	2000.00	False
1002_706	YES	2000.00	2000.00	False
1002_708	YES	2000.00	2000.00	False
1002_710	YES	2000.00	2000.00	False
1002_712	YES	2000.00	2000.00	False
1002_722	YES	2000.00	2000.00	False
1002_724	YES	2000.00	2000.00	False
1002_726	YES	2000.00	2000.00	False
1002_728	YES	2000.00	2000.00	False
1002_730	YES	2000.00	2000.00	False
1002_748	YES	2000.00	2000.00	False
1002_750	YES	2000.00	2000.00	False
1002_752	YES	2000.00	2000.00	False
1002_754	YES	2000.00	2000.00	False
1002_756	YES	2000.00	2000.00	False
1002_758	YES	2000.00	2000.00	False
1002_760	YES	2000.00	2000.00	False
1002_762	YES	2000.00	2000.00	False
1002_764	YES	2000.00	2000.00	False
1002_766	YES	2000.00	2000.00	False
1002_768	YES	2000.00	2000.00	False
1002_770	YES	2000.00	2000.00	False
1002_772	YES	2000.00	2000.00	False
1002_774	YES	2000.00	2000.00	False
1002_776	YES	2000.00	2000.00	False
1002_778	YES	2000.00	2000.00	False
1002_780	YES	2000.00	2000.00	False
1002_782	YES	2000.00	2000.00	False
1002_784	YES	2000.00	2000.00	False
1002_786	YES	2000.00	2000.00	False
1002_788	YES	2000.00	2000.00	False
1002_790	YES	2000.00	2000.00	False
1002_792	YES	2000.00	2000.00	False
1002_794	YES	2000.00	2000.00	False
1002_796	YES	2000.00	2000.00	False
1004_700	YES	2000.00	2000.00	False
1004_702	YES	2000.00	2000.00	False
1004_704	YES	2000.00	2000.00	False
1004_706	YES	2000.00	2000.00	False
1004_708	YES	2000.00	2000.00	False
1004_710	YES	2000.00	2000.00	False
1004_712	YES	2000.00	2000.00	False
1004_748	YES	2000.00	2000.00	False
1004_750	YES	2000.00	2000.00	False
1004_752	YES	2000.00	2000.00	False

2.16 Report on Tiles - continued

Tile	Non-Skewed Tile	Width	Height	Overlap
1004_754	YES	2000.00	2000.00	False
1004_756	YES	2000.00	2000.00	False
1004_758	YES	2000.00	2000.00	False
1004_760	YES	2000.00	2000.00	False
1004_762	YES	2000.00	2000.00	False
1004_764	YES	2000.00	2000.00	False
1004_766	YES	2000.00	2000.00	False
1004_768	YES	2000.00	2000.00	False
1004_770	YES	2000.00	2000.00	False
1004_772	YES	2000.00	2000.00	False
1004_774	YES	2000.00	2000.00	False
1004_776	YES	2000.00	2000.00	False
1004_778	YES	2000.00	2000.00	False
1004_780	YES	2000.00	2000.00	False
1004_782	YES	2000.00	2000.00	False
1004_784	YES	2000.00	2000.00	False
1004_786	YES	2000.00	2000.00	False
1004_788	YES	2000.00	2000.00	False
1004_790	YES	2000.00	2000.00	False
1004_792	YES	2000.00	2000.00	False
1004_794	YES	2000.00	2000.00	False
1004_796	YES	2000.00	2000.00	False
1006_700	YES	2000.00	2000.00	False
1006_702	YES	2000.00	2000.00	False
1006_704	YES	2000.00	2000.00	False
1006_706	YES	2000.00	2000.00	False
1006_708	YES	2000.00	2000.00	False
1006_748	YES	2000.00	2000.00	False
1006_750	YES	2000.00	2000.00	False
1006_752	YES	2000.00	2000.00	False
1006_754	YES	2000.00	2000.00	False
1006_756	YES	2000.00	2000.00	False
1006_758	YES	2000.00	2000.00	False
1006_760	YES	2000.00	2000.00	False
1006_762	YES	2000.00	2000.00	False
1006_764	YES	2000.00	2000.00	False
1006_766	YES	2000.00	2000.00	False
1006_768	YES	2000.00	2000.00	False
1006_770	YES	2000.00	2000.00	False
1006_772	YES	2000.00	2000.00	False
1006_774	YES	2000.00	2000.00	False
1006_776	YES	2000.00	2000.00	False
1006_778	YES	2000.00	2000.00	False
1006_780	YES	2000.00	2000.00	False
1006_782	YES	2000.00	2000.00	False
1006_784	YES	2000.00	2000.00	False
1006_786	YES	2000.00	2000.00	False
1006_788	YES	2000.00	2000.00	False

2.16 Report on Tiles - continued

Tile	Non-Skewed Tile	Width	Height	Overlap
1006_790	YES	2000.00	2000.00	False
1006_792	YES	2000.00	2000.00	False
1006_794	YES	2000.00	2000.00	False
1006_796	YES	2000.00	2000.00	False
1008_700	YES	2000.00	2000.00	False
1008_702	YES	2000.00	2000.00	False
1008_704	YES	2000.00	2000.00	False
1008_706	YES	2000.00	2000.00	False
1010_702	YES	2000.00	2000.00	False
1010_704	YES	2000.00	2000.00	False
878_704	YES	2000.00	2000.00	False
878_706	YES	2000.00	2000.00	False
878_708	YES	2000.00	2000.00	False
878_710	YES	2000.00	2000.00	False
878_712	YES	2000.00	2000.00	False
878_714	YES	2000.00	2000.00	False
878_716	YES	2000.00	2000.00	False
878_718	YES	2000.00	2000.00	False
878_720	YES	2000.00	2000.00	False
878_722	YES	2000.00	2000.00	False
878_724	YES	2000.00	2000.00	False
878_726	YES	2000.00	2000.00	False
878_728	YES	2000.00	2000.00	False
878_730	YES	2000.00	2000.00	False
878_732	YES	2000.00	2000.00	False
878_734	YES	2000.00	2000.00	False
878_736	YES	2000.00	2000.00	False
878_784	YES	2000.00	2000.00	False
878_786	YES	2000.00	2000.00	False
878_788	YES	2000.00	2000.00	False
878_790	YES	2000.00	2000.00	False
878_792	YES	2000.00	2000.00	False
878_794	YES	2000.00	2000.00	False
878_796	YES	2000.00	2000.00	False
878_798	YES	2000.00	2000.00	False
878_800	YES	2000.00	2000.00	False
878_802	YES	2000.00	2000.00	False
878_804	YES	2000.00	2000.00	False
878_806	YES	2000.00	2000.00	False
878_808	YES	2000.00	2000.00	False
878_810	YES	2000.00	2000.00	False
878_812	YES	2000.00	2000.00	False
878_814	YES	2000.00	2000.00	False
878_816	YES	2000.00	2000.00	False
878_818	YES	2000.00	2000.00	False
878_820	YES	2000.00	2000.00	False
880_704	YES	2000.00	2000.00	False
880_706	YES	2000.00	2000.00	False

2.16 Report on Tiles - continued

Tile	Non-Skewed Tile	Width	Height	Overlap
880_708	YES	2000.00	2000.00	False
880_710	YES	2000.00	2000.00	False
880_712	YES	2000.00	2000.00	False
880_714	YES	2000.00	2000.00	False
880_716	YES	2000.00	2000.00	False
880_718	YES	2000.00	2000.00	False
880_720	YES	2000.00	2000.00	False
880_722	YES	2000.00	2000.00	False
880_724	YES	2000.00	2000.00	False
880_726	YES	2000.00	2000.00	False
880_728	YES	2000.00	2000.00	False
880_730	YES	2000.00	2000.00	False
880_732	YES	2000.00	2000.00	False
880_734	YES	2000.00	2000.00	False
880_736	YES	2000.00	2000.00	False
880_738	YES	2000.00	2000.00	False
880_740	YES	2000.00	2000.00	False
880_742	YES	2000.00	2000.00	False
880_744	YES	2000.00	2000.00	False
880_746	YES	2000.00	2000.00	False
880_748	YES	2000.00	2000.00	False
880_750	YES	2000.00	2000.00	False
880_752	YES	2000.00	2000.00	False
880_754	YES	2000.00	2000.00	False
880_756	YES	2000.00	2000.00	False
880_758	YES	2000.00	2000.00	False
880_760	YES	2000.00	2000.00	False
880_762	YES	2000.00	2000.00	False
880_764	YES	2000.00	2000.00	False
880_766	YES	2000.00	2000.00	False
880_768	YES	2000.00	2000.00	False
880_770	YES	2000.00	2000.00	False
880_772	YES	2000.00	2000.00	False
880_774	YES	2000.00	2000.00	False
880_776	YES	2000.00	2000.00	False
880_778	YES	2000.00	2000.00	False
880_780	YES	2000.00	2000.00	False
880_782	YES	2000.00	2000.00	False
880_784	YES	2000.00	2000.00	False
880_786	YES	2000.00	2000.00	False
880_788	YES	2000.00	2000.00	False
880_790	YES	2000.00	2000.00	False
880_792	YES	2000.00	2000.00	False
880_794	YES	2000.00	2000.00	False
880_796	YES	2000.00	2000.00	False
880_798	YES	2000.00	2000.00	False
880_800	YES	2000.00	2000.00	False
880_802	YES	2000.00	2000.00	False

2.16 Report on Tiles - continued

Tile	Non-Skewed Tile	Width	Height	Overlap
880_804	YES	2000.00	2000.00	False
880_806	YES	2000.00	2000.00	False
880_808	YES	2000.00	2000.00	False
880_810	YES	2000.00	2000.00	False
880_812	YES	2000.00	2000.00	False
880_814	YES	2000.00	2000.00	False
880_816	YES	2000.00	2000.00	False
880_818	YES	2000.00	2000.00	False
880_820	YES	2000.00	2000.00	False
882_704	YES	2000.00	2000.00	False
882_706	YES	2000.00	2000.00	False
882_708	YES	2000.00	2000.00	False
882_710	YES	2000.00	2000.00	False
882_712	YES	2000.00	2000.00	False
882_714	YES	2000.00	2000.00	False
882_716	YES	2000.00	2000.00	False
882_718	YES	2000.00	2000.00	False
882_720	YES	2000.00	2000.00	False
882_722	YES	2000.00	2000.00	False
882_724	YES	2000.00	2000.00	False
882_726	YES	2000.00	2000.00	False
882_728	YES	2000.00	2000.00	False
882_730	YES	2000.00	2000.00	False
882_732	YES	2000.00	2000.00	False
882_734	YES	2000.00	2000.00	False
882_736	YES	2000.00	2000.00	False
882_738	YES	2000.00	2000.00	False
882_740	YES	2000.00	2000.00	False
882_742	YES	2000.00	2000.00	False
882_744	YES	2000.00	2000.00	False
882_746	YES	2000.00	2000.00	False
882_748	YES	2000.00	2000.00	False
882_750	YES	2000.00	2000.00	False
882_752	YES	2000.00	2000.00	False
882_754	YES	2000.00	2000.00	False
882_756	YES	2000.00	2000.00	False
882_758	YES	2000.00	2000.00	False
882_760	YES	2000.00	2000.00	False
882_762	YES	2000.00	2000.00	False
882_764	YES	2000.00	2000.00	False
882_766	YES	2000.00	2000.00	False
882_768	YES	2000.00	2000.00	False
882_770	YES	2000.00	2000.00	False
882_772	YES	2000.00	2000.00	False
882_774	YES	2000.00	2000.00	False
882_776	YES	2000.00	2000.00	False
882_778	YES	2000.00	2000.00	False
882_780	YES	2000.00	2000.00	False

2.16 Report on Tiles - continued

Tile	Non-Skewed Tile	Width	Height	Overlap
882_782	YES	2000.00	2000.00	False
882_784	YES	2000.00	2000.00	False
882_786	YES	2000.00	2000.00	False
882_788	YES	2000.00	2000.00	False
882_790	YES	2000.00	2000.00	False
882_792	YES	2000.00	2000.00	False
882_794	YES	2000.00	2000.00	False
882_796	YES	2000.00	2000.00	False
882_798	YES	2000.00	2000.00	False
882_800	YES	2000.00	2000.00	False
882_802	YES	2000.00	2000.00	False
882_804	YES	2000.00	2000.00	False
882_806	YES	2000.00	2000.00	False
882_808	YES	2000.00	2000.00	False
882_810	YES	2000.00	2000.00	False
882_812	YES	2000.00	2000.00	False
882_814	YES	2000.00	2000.00	False
882_816	YES	2000.00	2000.00	False
882_818	YES	2000.00	2000.00	False
882_820	YES	2000.00	2000.00	False
884_704	YES	2000.00	2000.00	False
884_706	YES	2000.00	2000.00	False
884_708	YES	2000.00	2000.00	False
884_710	YES	2000.00	2000.00	False
884_712	YES	2000.00	2000.00	False
884_714	YES	2000.00	2000.00	False
884_716	YES	2000.00	2000.00	False
884_718	YES	2000.00	2000.00	False
884_720	YES	2000.00	2000.00	False
884_722	YES	2000.00	2000.00	False
884_724	YES	2000.00	2000.00	False
884_726	YES	2000.00	2000.00	False
884_728	YES	2000.00	2000.00	False
884_730	YES	2000.00	2000.00	False
884_732	YES	2000.00	2000.00	False
884_734	YES	2000.00	2000.00	False
884_736	YES	2000.00	2000.00	False
884_738	YES	2000.00	2000.00	False
884_740	YES	2000.00	2000.00	False
884_742	YES	2000.00	2000.00	False
884_744	YES	2000.00	2000.00	False
884_746	YES	2000.00	2000.00	False
884_748	YES	2000.00	2000.00	False
884_750	YES	2000.00	2000.00	False
884_752	YES	2000.00	2000.00	False
884_754	YES	2000.00	2000.00	False
884_756	YES	2000.00	2000.00	False
884_758	YES	2000.00	2000.00	False

2.16 Report on Tiles - continued

Tile	Non-Skewed Tile	Width	Height	Overlap
884_760	YES	2000.00	2000.00	False
884_762	YES	2000.00	2000.00	False
884_764	YES	2000.00	2000.00	False
884_766	YES	2000.00	2000.00	False
884_768	YES	2000.00	2000.00	False
884_770	YES	2000.00	2000.00	False
884_772	YES	2000.00	2000.00	False
884_774	YES	2000.00	2000.00	False
884_776	YES	2000.00	2000.00	False
884_778	YES	2000.00	2000.00	False
884_780	YES	2000.00	2000.00	False
884_782	YES	2000.00	2000.00	False
884_784	YES	2000.00	2000.00	False
884_786	YES	2000.00	2000.00	False
884_788	YES	2000.00	2000.00	False
884_790	YES	2000.00	2000.00	False
884_792	YES	2000.00	2000.00	False
884_794	YES	2000.00	2000.00	False
884_796	YES	2000.00	2000.00	False
884_798	YES	2000.00	2000.00	False
884_800	YES	2000.00	2000.00	False
884_802	YES	2000.00	2000.00	False
884_804	YES	2000.00	2000.00	False
884_806	YES	2000.00	2000.00	False
884_808	YES	2000.00	2000.00	False
884_810	YES	2000.00	2000.00	False
884_812	YES	2000.00	2000.00	False
884_814	YES	2000.00	2000.00	False
884_816	YES	2000.00	2000.00	False
884_818	YES	2000.00	2000.00	False
884_820	YES	2000.00	2000.00	False
886_704	YES	2000.00	2000.00	False
886_706	YES	2000.00	2000.00	False
886_708	YES	2000.00	2000.00	False
886_710	YES	2000.00	2000.00	False
886_712	YES	2000.00	2000.00	False
886_714	YES	2000.00	2000.00	False
886_716	YES	2000.00	2000.00	False
886_718	YES	2000.00	2000.00	False
886_720	YES	2000.00	2000.00	False
886_722	YES	2000.00	2000.00	False
886_724	YES	2000.00	2000.00	False
886_726	YES	2000.00	2000.00	False
886_728	YES	2000.00	2000.00	False
886_730	YES	2000.00	2000.00	False
886_732	YES	2000.00	2000.00	False
886_734	YES	2000.00	2000.00	False
886_736	YES	2000.00	2000.00	False

2.16 Report on Tiles - continued

Tile	Non-Skewed Tile	Width	Height	Overlap
886_738	YES	2000.00	2000.00	False
886_740	YES	2000.00	2000.00	False
886_742	YES	2000.00	2000.00	False
886_744	YES	2000.00	2000.00	False
886_746	YES	2000.00	2000.00	False
886_748	YES	2000.00	2000.00	False
886_750	YES	2000.00	2000.00	False
886_752	YES	2000.00	2000.00	False
886_754	YES	2000.00	2000.00	False
886_756	YES	2000.00	2000.00	False
886_758	YES	2000.00	2000.00	False
886_760	YES	2000.00	2000.00	False
886_762	YES	2000.00	2000.00	False
886_764	YES	2000.00	2000.00	False
886_766	YES	2000.00	2000.00	False
886_768	YES	2000.00	2000.00	False
886_770	YES	2000.00	2000.00	False
886_772	YES	2000.00	2000.00	False
886_774	YES	2000.00	2000.00	False
886_776	YES	2000.00	2000.00	False
886_778	YES	2000.00	2000.00	False
886_780	YES	2000.00	2000.00	False
886_782	YES	2000.00	2000.00	False
886_784	YES	2000.00	2000.00	False
886_786	YES	2000.00	2000.00	False
886_788	YES	2000.00	2000.00	False
886_790	YES	2000.00	2000.00	False
886_792	YES	2000.00	2000.00	False
886_794	YES	2000.00	2000.00	False
886_796	YES	2000.00	2000.00	False
886_798	YES	2000.00	2000.00	False
886_800	YES	2000.00	2000.00	False
886_802	YES	2000.00	2000.00	False
886_804	YES	2000.00	2000.00	False
886_806	YES	2000.00	2000.00	False
886_808	YES	2000.00	2000.00	False
886_810	YES	2000.00	2000.00	False
886_812	YES	2000.00	2000.00	False
886_814	YES	2000.00	2000.00	False
886_816	YES	2000.00	2000.00	False
886_818	YES	2000.00	2000.00	False
886_820	YES	2000.00	2000.00	False
888_704	YES	2000.00	2000.00	False
888_706	YES	2000.00	2000.00	False
888_708	YES	2000.00	2000.00	False
888_710	YES	2000.00	2000.00	False
888_712	YES	2000.00	2000.00	False
888_714	YES	2000.00	2000.00	False

2.16 Report on Tiles - continued

Tile	Non-Skewed Tile	Width	Height	Overlap
888_716	YES	2000.00	2000.00	False
888_718	YES	2000.00	2000.00	False
888_720	YES	2000.00	2000.00	False
888_722	YES	2000.00	2000.00	False
888_724	YES	2000.00	2000.00	False
888_726	YES	2000.00	2000.00	False
888_728	YES	2000.00	2000.00	False
888_730	YES	2000.00	2000.00	False
888_732	YES	2000.00	2000.00	False
888_734	YES	2000.00	2000.00	False
888_736	YES	2000.00	2000.00	False
888_738	YES	2000.00	2000.00	False
888_740	YES	2000.00	2000.00	False
888_742	YES	2000.00	2000.00	False
888_744	YES	2000.00	2000.00	False
888_746	YES	2000.00	2000.00	False
888_748	YES	2000.00	2000.00	False
888_750	YES	2000.00	2000.00	False
888_752	YES	2000.00	2000.00	False
888_754	YES	2000.00	2000.00	False
888_756	YES	2000.00	2000.00	False
888_758	YES	2000.00	2000.00	False
888_760	YES	2000.00	2000.00	False
888_762	YES	2000.00	2000.00	False
888_764	YES	2000.00	2000.00	False
888_766	YES	2000.00	2000.00	False
888_768	YES	2000.00	2000.00	False
888_770	YES	2000.00	2000.00	False
888_772	YES	2000.00	2000.00	False
888_774	YES	2000.00	2000.00	False
888_776	YES	2000.00	2000.00	False
888_778	YES	2000.00	2000.00	False
888_780	YES	2000.00	2000.00	False
888_782	YES	2000.00	2000.00	False
888_784	YES	2000.00	2000.00	False
888_786	YES	2000.00	2000.00	False
888_788	YES	2000.00	2000.00	False
888_790	YES	2000.00	2000.00	False
888_792	YES	2000.00	2000.00	False
888_794	YES	2000.00	2000.00	False
888_796	YES	2000.00	2000.00	False
888_798	YES	2000.00	2000.00	False
888_800	YES	2000.00	2000.00	False
888_802	YES	2000.00	2000.00	False
888_804	YES	2000.00	2000.00	False
888_806	YES	2000.00	2000.00	False
888_808	YES	2000.00	2000.00	False
888_810	YES	2000.00	2000.00	False

2.16 Report on Tiles - continued

Tile	Non-Skewed Tile	Width	Height	Overlap
888_812	YES	2000.00	2000.00	False
888_814	YES	2000.00	2000.00	False
888_816	YES	2000.00	2000.00	False
888_818	YES	2000.00	2000.00	False
888_820	YES	2000.00	2000.00	False
890_704	YES	2000.00	2000.00	False
890_706	YES	2000.00	2000.00	False
890_708	YES	2000.00	2000.00	False
890_710	YES	2000.00	2000.00	False
890_712	YES	2000.00	2000.00	False
890_714	YES	2000.00	2000.00	False
890_716	YES	2000.00	2000.00	False
890_718	YES	2000.00	2000.00	False
890_720	YES	2000.00	2000.00	False
890_722	YES	2000.00	2000.00	False
890_724	YES	2000.00	2000.00	False
890_726	YES	2000.00	2000.00	False
890_728	YES	2000.00	2000.00	False
890_730	YES	2000.00	2000.00	False
890_732	YES	2000.00	2000.00	False
890_734	YES	2000.00	2000.00	False
890_736	YES	2000.00	2000.00	False
890_738	YES	2000.00	2000.00	False
890_740	YES	2000.00	2000.00	False
890_742	YES	2000.00	2000.00	False
890_744	YES	2000.00	2000.00	False
890_746	YES	2000.00	2000.00	False
890_748	YES	2000.00	2000.00	False
890_750	YES	2000.00	2000.00	False
890_752	YES	2000.00	2000.00	False
890_754	YES	2000.00	2000.00	False
890_756	YES	2000.00	2000.00	False
890_758	YES	2000.00	2000.00	False
890_760	YES	2000.00	2000.00	False
890_762	YES	2000.00	2000.00	False
890_764	YES	2000.00	2000.00	False
890_766	YES	2000.00	2000.00	False
890_768	YES	2000.00	2000.00	False
890_770	YES	2000.00	2000.00	False
890_772	YES	2000.00	2000.00	False
890_774	YES	2000.00	2000.00	False
890_776	YES	2000.00	2000.00	False
890_778	YES	2000.00	2000.00	False
890_780	YES	2000.00	2000.00	False
890_782	YES	2000.00	2000.00	False
890_784	YES	2000.00	2000.00	False
890_786	YES	2000.00	2000.00	False
890_788	YES	2000.00	2000.00	False

2.16 Report on Tiles - continued

Tile	Non-Skewed Tile	Width	Height	Overlap
890_790	YES	2000.00	2000.00	False
890_792	YES	2000.00	2000.00	False
890_794	YES	2000.00	2000.00	False
890_796	YES	2000.00	2000.00	False
890_798	YES	2000.00	2000.00	False
890_800	YES	2000.00	2000.00	False
890_802	YES	2000.00	2000.00	False
890_804	YES	2000.00	2000.00	False
890_806	YES	2000.00	2000.00	False
890_808	YES	2000.00	2000.00	False
890_810	YES	2000.00	2000.00	False
890_812	YES	2000.00	2000.00	False
890_814	YES	2000.00	2000.00	False
890_816	YES	2000.00	2000.00	False
890_818	YES	2000.00	2000.00	False
890_820	YES	2000.00	2000.00	False
892_704	YES	2000.00	2000.00	False
892_706	YES	2000.00	2000.00	False
892_708	YES	2000.00	2000.00	False
892_710	YES	2000.00	2000.00	False
892_712	YES	2000.00	2000.00	False
892_714	YES	2000.00	2000.00	False
892_716	YES	2000.00	2000.00	False
892_718	YES	2000.00	2000.00	False
892_720	YES	2000.00	2000.00	False
892_722	YES	2000.00	2000.00	False
892_724	YES	2000.00	2000.00	False
892_726	YES	2000.00	2000.00	False
892_728	YES	2000.00	2000.00	False
892_730	YES	2000.00	2000.00	False
892_732	YES	2000.00	2000.00	False
892_734	YES	2000.00	2000.00	False
892_736	YES	2000.00	2000.00	False
892_738	YES	2000.00	2000.00	False
892_740	YES	2000.00	2000.00	False
892_742	YES	2000.00	2000.00	False
892_744	YES	2000.00	2000.00	False
892_746	YES	2000.00	2000.00	False
892_748	YES	2000.00	2000.00	False
892_750	YES	2000.00	2000.00	False
892_752	YES	2000.00	2000.00	False
892_754	YES	2000.00	2000.00	False
892_756	YES	2000.00	2000.00	False
892_758	YES	2000.00	2000.00	False
892_760	YES	2000.00	2000.00	False
892_762	YES	2000.00	2000.00	False
892_764	YES	2000.00	2000.00	False
892_766	YES	2000.00	2000.00	False

2.16 Report on Tiles - continued

Tile	Non-Skewed Tile	Width	Height	Overlap
892_768	YES	2000.00	2000.00	False
892_770	YES	2000.00	2000.00	False
892_772	YES	2000.00	2000.00	False
892_774	YES	2000.00	2000.00	False
892_776	YES	2000.00	2000.00	False
892_778	YES	2000.00	2000.00	False
892_780	YES	2000.00	2000.00	False
892_782	YES	2000.00	2000.00	False
892_784	YES	2000.00	2000.00	False
892_786	YES	2000.00	2000.00	False
892_788	YES	2000.00	2000.00	False
892_790	YES	2000.00	2000.00	False
892_792	YES	2000.00	2000.00	False
892_794	YES	2000.00	2000.00	False
892_796	YES	2000.00	2000.00	False
892_798	YES	2000.00	2000.00	False
892_800	YES	2000.00	2000.00	False
892_802	YES	2000.00	2000.00	False
892_804	YES	2000.00	2000.00	False
892_806	YES	2000.00	2000.00	False
892_808	YES	2000.00	2000.00	False
892_810	YES	2000.00	2000.00	False
892_812	YES	2000.00	2000.00	False
892_814	YES	2000.00	2000.00	False
892_816	YES	2000.00	2000.00	False
892_818	YES	2000.00	2000.00	False
892_820	YES	2000.00	2000.00	False
894_704	YES	2000.00	2000.00	False
894_706	YES	2000.00	2000.00	False
894_708	YES	2000.00	2000.00	False
894_710	YES	2000.00	2000.00	False
894_712	YES	2000.00	2000.00	False
894_714	YES	2000.00	2000.00	False
894_716	YES	2000.00	2000.00	False
894_718	YES	2000.00	2000.00	False
894_720	YES	2000.00	2000.00	False
894_722	YES	2000.00	2000.00	False
894_724	YES	2000.00	2000.00	False
894_726	YES	2000.00	2000.00	False
894_728	YES	2000.00	2000.00	False
894_730	YES	2000.00	2000.00	False
894_732	YES	2000.00	2000.00	False
894_734	YES	2000.00	2000.00	False
894_736	YES	2000.00	2000.00	False
894_738	YES	2000.00	2000.00	False
894_740	YES	2000.00	2000.00	False
894_742	YES	2000.00	2000.00	False
894_744	YES	2000.00	2000.00	False

2.16 Report on Tiles - continued

Tile	Non-Skewed Tile	Width	Height	Overlap
894_746	YES	2000.00	2000.00	False
894_748	YES	2000.00	2000.00	False
894_750	YES	2000.00	2000.00	False
894_752	YES	2000.00	2000.00	False
894_754	YES	2000.00	2000.00	False
894_756	YES	2000.00	2000.00	False
894_758	YES	2000.00	2000.00	False
894_760	YES	2000.00	2000.00	False
894_762	YES	2000.00	2000.00	False
894_764	YES	2000.00	2000.00	False
894_766	YES	2000.00	2000.00	False
894_768	YES	2000.00	2000.00	False
894_770	YES	2000.00	2000.00	False
894_772	YES	2000.00	2000.00	False
894_774	YES	2000.00	2000.00	False
894_776	YES	2000.00	2000.00	False
894_778	YES	2000.00	2000.00	False
894_780	YES	2000.00	2000.00	False
894_782	YES	2000.00	2000.00	False
894_784	YES	2000.00	2000.00	False
894_786	YES	2000.00	2000.00	False
894_788	YES	2000.00	2000.00	False
894_790	YES	2000.00	2000.00	False
894_792	YES	2000.00	2000.00	False
894_794	YES	2000.00	2000.00	False
894_796	YES	2000.00	2000.00	False
894_798	YES	2000.00	2000.00	False
894_800	YES	2000.00	2000.00	False
894_802	YES	2000.00	2000.00	False
894_804	YES	2000.00	2000.00	False
894_806	YES	2000.00	2000.00	False
894_808	YES	2000.00	2000.00	False
894_810	YES	2000.00	2000.00	False
894_812	YES	2000.00	2000.00	False
894_814	YES	2000.00	2000.00	False
894_816	YES	2000.00	2000.00	False
894_818	YES	2000.00	2000.00	False
894_820	YES	2000.00	2000.00	False
896_704	YES	2000.00	2000.00	False
896_706	YES	2000.00	2000.00	False
896_708	YES	2000.00	2000.00	False
896_710	YES	2000.00	2000.00	False
896_712	YES	2000.00	2000.00	False
896_714	YES	2000.00	2000.00	False
896_716	YES	2000.00	2000.00	False
896_718	YES	2000.00	2000.00	False
896_720	YES	2000.00	2000.00	False
896_722	YES	2000.00	2000.00	False

2.16 Report on Tiles - continued

Tile	Non-Skewed Tile	Width	Height	Overlap
896_724	YES	2000.00	2000.00	False
896_726	YES	2000.00	2000.00	False
896_728	YES	2000.00	2000.00	False
896_730	YES	2000.00	2000.00	False
896_732	YES	2000.00	2000.00	False
896_734	YES	2000.00	2000.00	False
896_736	YES	2000.00	2000.00	False
896_738	YES	2000.00	2000.00	False
896_740	YES	2000.00	2000.00	False
896_742	YES	2000.00	2000.00	False
896_744	YES	2000.00	2000.00	False
896_746	YES	2000.00	2000.00	False
896_748	YES	2000.00	2000.00	False
896_750	YES	2000.00	2000.00	False
896_752	YES	2000.00	2000.00	False
896_754	YES	2000.00	2000.00	False
896_756	YES	2000.00	2000.00	False
896_758	YES	2000.00	2000.00	False
896_760	YES	2000.00	2000.00	False
896_762	YES	2000.00	2000.00	False
896_764	YES	2000.00	2000.00	False
896_766	YES	2000.00	2000.00	False
896_768	YES	2000.00	2000.00	False
896_770	YES	2000.00	2000.00	False
896_772	YES	2000.00	2000.00	False
896_774	YES	2000.00	2000.00	False
896_776	YES	2000.00	2000.00	False
896_778	YES	2000.00	2000.00	False
896_780	YES	2000.00	2000.00	False
896_782	YES	2000.00	2000.00	False
896_784	YES	2000.00	2000.00	False
896_786	YES	2000.00	2000.00	False
896_788	YES	2000.00	2000.00	False
896_790	YES	2000.00	2000.00	False
896_792	YES	2000.00	2000.00	False
896_794	YES	2000.00	2000.00	False
896_796	YES	2000.00	2000.00	False
896_798	YES	2000.00	2000.00	False
896_800	YES	2000.00	2000.00	False
896_802	YES	2000.00	2000.00	False
896_804	YES	2000.00	2000.00	False
896_806	YES	2000.00	2000.00	False
896_808	YES	2000.00	2000.00	False
896_810	YES	2000.00	2000.00	False
896_812	YES	2000.00	2000.00	False
896_814	YES	2000.00	2000.00	False
896_816	YES	2000.00	2000.00	False
896_818	YES	2000.00	2000.00	False

2.16 Report on Tiles - continued

Tile	Non-Skewed Tile	Width	Height	Overlap
896_820	YES	2000.00	2000.00	False
898_704	YES	2000.00	2000.00	False
898_706	YES	2000.00	2000.00	False
898_708	YES	2000.00	2000.00	False
898_710	YES	2000.00	2000.00	False
898_712	YES	2000.00	2000.00	False
898_714	YES	2000.00	2000.00	False
898_716	YES	2000.00	2000.00	False
898_718	YES	2000.00	2000.00	False
898_720	YES	2000.00	2000.00	False
898_722	YES	2000.00	2000.00	False
898_724	YES	2000.00	2000.00	False
898_726	YES	2000.00	2000.00	False
898_728	YES	2000.00	2000.00	False
898_730	YES	2000.00	2000.00	False
898_732	YES	2000.00	2000.00	False
898_734	YES	2000.00	2000.00	False
898_736	YES	2000.00	2000.00	False
898_738	YES	2000.00	2000.00	False
898_740	YES	2000.00	2000.00	False
898_742	YES	2000.00	2000.00	False
898_744	YES	2000.00	2000.00	False
898_746	YES	2000.00	2000.00	False
898_748	YES	2000.00	2000.00	False
898_750	YES	2000.00	2000.00	False
898_752	YES	2000.00	2000.00	False
898_754	YES	2000.00	2000.00	False
898_756	YES	2000.00	2000.00	False
898_758	YES	2000.00	2000.00	False
898_760	YES	2000.00	2000.00	False
898_762	YES	2000.00	2000.00	False
898_764	YES	2000.00	2000.00	False
898_766	YES	2000.00	2000.00	False
898_768	YES	2000.00	2000.00	False
898_770	YES	2000.00	2000.00	False
898_772	YES	2000.00	2000.00	False
898_774	YES	2000.00	2000.00	False
898_776	YES	2000.00	2000.00	False
898_778	YES	2000.00	2000.00	False
898_780	YES	2000.00	2000.00	False
898_782	YES	2000.00	2000.00	False
898_784	YES	2000.00	2000.00	False
898_786	YES	2000.00	2000.00	False
898_788	YES	2000.00	2000.00	False
898_790	YES	2000.00	2000.00	False
898_792	YES	2000.00	2000.00	False
898_794	YES	2000.00	2000.00	False
898_796	YES	2000.00	2000.00	False

2.16 Report on Tiles - continued

Tile	Non-Skewed Tile	Width	Height	Overlap
898_798	YES	2000.00	2000.00	False
898_800	YES	2000.00	2000.00	False
898_802	YES	2000.00	2000.00	False
898_804	YES	2000.00	2000.00	False
898_806	YES	2000.00	2000.00	False
898_808	YES	2000.00	2000.00	False
898_810	YES	2000.00	2000.00	False
898_812	YES	2000.00	2000.00	False
898_814	YES	2000.00	2000.00	False
898_816	YES	2000.00	2000.00	False
898_818	YES	2000.00	2000.00	False
898_820	YES	2000.00	2000.00	False
900_704	YES	2000.00	2000.00	False
900_706	YES	2000.00	2000.00	False
900_708	YES	2000.00	2000.00	False
900_710	YES	2000.00	2000.00	False
900_712	YES	2000.00	2000.00	False
900_714	YES	2000.00	2000.00	False
900_716	YES	2000.00	2000.00	False
900_718	YES	2000.00	2000.00	False
900_720	YES	2000.00	2000.00	False
900_722	YES	2000.00	2000.00	False
900_724	YES	2000.00	2000.00	False
900_726	YES	2000.00	2000.00	False
900_728	YES	2000.00	2000.00	False
900_730	YES	2000.00	2000.00	False
900_732	YES	2000.00	2000.00	False
900_734	YES	2000.00	2000.00	False
900_736	YES	2000.00	2000.00	False
900_738	YES	2000.00	2000.00	False
900_740	YES	2000.00	2000.00	False
900_742	YES	2000.00	2000.00	False
900_744	YES	2000.00	2000.00	False
900_746	YES	2000.00	2000.00	False
900_748	YES	2000.00	2000.00	False
900_750	YES	2000.00	2000.00	False
900_752	YES	2000.00	2000.00	False
900_754	YES	2000.00	2000.00	False
900_756	YES	2000.00	2000.00	False
900_758	YES	2000.00	2000.00	False
900_760	YES	2000.00	2000.00	False
900_762	YES	2000.00	2000.00	False
900_764	YES	2000.00	2000.00	False
900_766	YES	2000.00	2000.00	False
900_768	YES	2000.00	2000.00	False
900_770	YES	2000.00	2000.00	False
900_772	YES	2000.00	2000.00	False
900_774	YES	2000.00	2000.00	False

2.16 Report on Tiles - continued

Tile	Non-Skewed Tile	Width	Height	Overlap
900_776	YES	2000.00	2000.00	False
900_778	YES	2000.00	2000.00	False
900_780	YES	2000.00	2000.00	False
900_782	YES	2000.00	2000.00	False
900_784	YES	2000.00	2000.00	False
900_786	YES	2000.00	2000.00	False
900_788	YES	2000.00	2000.00	False
900_790	YES	2000.00	2000.00	False
900_792	YES	2000.00	2000.00	False
900_794	YES	2000.00	2000.00	False
900_796	YES	2000.00	2000.00	False
900_798	YES	2000.00	2000.00	False
900_800	YES	2000.00	2000.00	False
900_802	YES	2000.00	2000.00	False
900_804	YES	2000.00	2000.00	False
900_806	YES	2000.00	2000.00	False
900_808	YES	2000.00	2000.00	False
900_810	YES	2000.00	2000.00	False
900_812	YES	2000.00	2000.00	False
900_814	YES	2000.00	2000.00	False
900_816	YES	2000.00	2000.00	False
900_818	YES	2000.00	2000.00	False
900_820	YES	2000.00	2000.00	False
902_704	YES	2000.00	2000.00	False
902_706	YES	2000.00	2000.00	False
902_708	YES	2000.00	2000.00	False
902_710	YES	2000.00	2000.00	False
902_712	YES	2000.00	2000.00	False
902_714	YES	2000.00	2000.00	False
902_716	YES	2000.00	2000.00	False
902_718	YES	2000.00	2000.00	False
902_720	YES	2000.00	2000.00	False
902_722	YES	2000.00	2000.00	False
902_724	YES	2000.00	2000.00	False
902_726	YES	2000.00	2000.00	False
902_728	YES	2000.00	2000.00	False
902_730	YES	2000.00	2000.00	False
902_732	YES	2000.00	2000.00	False
902_734	YES	2000.00	2000.00	False
902_736	YES	2000.00	2000.00	False
902_738	YES	2000.00	2000.00	False
902_740	YES	2000.00	2000.00	False
902_742	YES	2000.00	2000.00	False
902_744	YES	2000.00	2000.00	False
902_746	YES	2000.00	2000.00	False
902_748	YES	2000.00	2000.00	False
902_750	YES	2000.00	2000.00	False
902_752	YES	2000.00	2000.00	False

2.16 Report on Tiles - continued

Tile	Non-Skewed Tile	Width	Height	Overlap
902_754	YES	2000.00	2000.00	False
902_756	YES	2000.00	2000.00	False
902_758	YES	2000.00	2000.00	False
902_760	YES	2000.00	2000.00	False
902_762	YES	2000.00	2000.00	False
902_764	YES	2000.00	2000.00	False
902_766	YES	2000.00	2000.00	False
902_768	YES	2000.00	2000.00	False
902_770	YES	2000.00	2000.00	False
902_772	YES	2000.00	2000.00	False
902_774	YES	2000.00	2000.00	False
902_776	YES	2000.00	2000.00	False
902_778	YES	2000.00	2000.00	False
902_780	YES	2000.00	2000.00	False
902_782	YES	2000.00	2000.00	False
902_784	YES	2000.00	2000.00	False
902_786	YES	2000.00	2000.00	False
902_788	YES	2000.00	2000.00	False
902_790	YES	2000.00	2000.00	False
902_792	YES	2000.00	2000.00	False
902_794	YES	2000.00	2000.00	False
902_796	YES	2000.00	2000.00	False
902_798	YES	2000.00	2000.00	False
902_800	YES	2000.00	2000.00	False
902_802	YES	2000.00	2000.00	False
902_804	YES	2000.00	2000.00	False
902_806	YES	2000.00	2000.00	False
902_808	YES	2000.00	2000.00	False
902_810	YES	2000.00	2000.00	False
902_812	YES	2000.00	2000.00	False
902_814	YES	2000.00	2000.00	False
902_816	YES	2000.00	2000.00	False
902_818	YES	2000.00	2000.00	False
902_820	YES	2000.00	2000.00	False
904_704	YES	2000.00	2000.00	False
904_706	YES	2000.00	2000.00	False
904_708	YES	2000.00	2000.00	False
904_710	YES	2000.00	2000.00	False
904_712	YES	2000.00	2000.00	False
904_714	YES	2000.00	2000.00	False
904_716	YES	2000.00	2000.00	False
904_718	YES	2000.00	2000.00	False
904_720	YES	2000.00	2000.00	False
904_722	YES	2000.00	2000.00	False
904_724	YES	2000.00	2000.00	False
904_726	YES	2000.00	2000.00	False
904_728	YES	2000.00	2000.00	False
904_730	YES	2000.00	2000.00	False

2.16 Report on Tiles - continued

Tile	Non-Skewed Tile	Width	Height	Overlap
904_732	YES	2000.00	2000.00	False
904_734	YES	2000.00	2000.00	False
904_736	YES	2000.00	2000.00	False
904_738	YES	2000.00	2000.00	False
904_740	YES	2000.00	2000.00	False
904_742	YES	2000.00	2000.00	False
904_744	YES	2000.00	2000.00	False
904_746	YES	2000.00	2000.00	False
904_748	YES	2000.00	2000.00	False
904_750	YES	2000.00	2000.00	False
904_752	YES	2000.00	2000.00	False
904_754	YES	2000.00	2000.00	False
904_756	YES	2000.00	2000.00	False
904_758	YES	2000.00	2000.00	False
904_760	YES	2000.00	2000.00	False
904_762	YES	2000.00	2000.00	False
904_764	YES	2000.00	2000.00	False
904_766	YES	2000.00	2000.00	False
904_768	YES	2000.00	2000.00	False
904_770	YES	2000.00	2000.00	False
904_772	YES	2000.00	2000.00	False
904_774	YES	2000.00	2000.00	False
904_776	YES	2000.00	2000.00	False
904_778	YES	2000.00	2000.00	False
904_780	YES	2000.00	2000.00	False
904_782	YES	2000.00	2000.00	False
904_784	YES	2000.00	2000.00	False
904_786	YES	2000.00	2000.00	False
904_788	YES	2000.00	2000.00	False
904_790	YES	2000.00	2000.00	False
904_792	YES	2000.00	2000.00	False
904_794	YES	2000.00	2000.00	False
904_796	YES	2000.00	2000.00	False
904_798	YES	2000.00	2000.00	False
904_800	YES	2000.00	2000.00	False
904_802	YES	2000.00	2000.00	False
904_804	YES	2000.00	2000.00	False
904_806	YES	2000.00	2000.00	False
904_808	YES	2000.00	2000.00	False
904_810	YES	2000.00	2000.00	False
904_812	YES	2000.00	2000.00	False
904_814	YES	2000.00	2000.00	False
904_816	YES	2000.00	2000.00	False
904_818	YES	2000.00	2000.00	False
904_820	YES	2000.00	2000.00	False
906_704	YES	2000.00	2000.00	False
906_706	YES	2000.00	2000.00	False
906_708	YES	2000.00	2000.00	False

2.16 Report on Tiles - continued

Tile	Non-Skewed Tile	Width	Height	Overlap
906_710	YES	2000.00	2000.00	False
906_712	YES	2000.00	2000.00	False
906_714	YES	2000.00	2000.00	False
906_716	YES	2000.00	2000.00	False
906_718	YES	2000.00	2000.00	False
906_720	YES	2000.00	2000.00	False
906_722	YES	2000.00	2000.00	False
906_724	YES	2000.00	2000.00	False
906_726	YES	2000.00	2000.00	False
906_728	YES	2000.00	2000.00	False
906_730	YES	2000.00	2000.00	False
906_732	YES	2000.00	2000.00	False
906_734	YES	2000.00	2000.00	False
906_736	YES	2000.00	2000.00	False
906_738	YES	2000.00	2000.00	False
906_740	YES	2000.00	2000.00	False
906_742	YES	2000.00	2000.00	False
906_744	YES	2000.00	2000.00	False
906_746	YES	2000.00	2000.00	False
906_748	YES	2000.00	2000.00	False
906_750	YES	2000.00	2000.00	False
906_752	YES	2000.00	2000.00	False
906_754	YES	2000.00	2000.00	False
906_756	YES	2000.00	2000.00	False
906_758	YES	2000.00	2000.00	False
906_760	YES	2000.00	2000.00	False
906_762	YES	2000.00	2000.00	False
906_764	YES	2000.00	2000.00	False
906_766	YES	2000.00	2000.00	False
906_768	YES	2000.00	2000.00	False
906_770	YES	2000.00	2000.00	False
906_772	YES	2000.00	2000.00	False
906_774	YES	2000.00	2000.00	False
906_776	YES	2000.00	2000.00	False
906_778	YES	2000.00	2000.00	False
906_780	YES	2000.00	2000.00	False
906_782	YES	2000.00	2000.00	False
906_784	YES	2000.00	2000.00	False
906_786	YES	2000.00	2000.00	False
906_788	YES	2000.00	2000.00	False
906_790	YES	2000.00	2000.00	False
906_792	YES	2000.00	2000.00	False
906_794	YES	2000.00	2000.00	False
906_796	YES	2000.00	2000.00	False
906_798	YES	2000.00	2000.00	False
906_800	YES	2000.00	2000.00	False
906_802	YES	2000.00	2000.00	False
906_804	YES	2000.00	2000.00	False

2.16 Report on Tiles - continued

Tile	Non-Skewed Tile	Width	Height	Overlap
906_806	YES	2000.00	2000.00	False
906_808	YES	2000.00	2000.00	False
906_810	YES	2000.00	2000.00	False
906_812	YES	2000.00	2000.00	False
906_814	YES	2000.00	2000.00	False
906_816	YES	2000.00	2000.00	False
906_818	YES	2000.00	2000.00	False
906_820	YES	2000.00	2000.00	False
908_704	YES	2000.00	2000.00	False
908_706	YES	2000.00	2000.00	False
908_708	YES	2000.00	2000.00	False
908_710	YES	2000.00	2000.00	False
908_712	YES	2000.00	2000.00	False
908_714	YES	2000.00	2000.00	False
908_716	YES	2000.00	2000.00	False
908_718	YES	2000.00	2000.00	False
908_720	YES	2000.00	2000.00	False
908_722	YES	2000.00	2000.00	False
908_724	YES	2000.00	2000.00	False
908_726	YES	2000.00	2000.00	False
908_728	YES	2000.00	2000.00	False
908_730	YES	2000.00	2000.00	False
908_732	YES	2000.00	2000.00	False
908_734	YES	2000.00	2000.00	False
908_736	YES	2000.00	2000.00	False
908_738	YES	2000.00	2000.00	False
908_740	YES	2000.00	2000.00	False
908_742	YES	2000.00	2000.00	False
908_744	YES	2000.00	2000.00	False
908_746	YES	2000.00	2000.00	False
908_748	YES	2000.00	2000.00	False
908_750	YES	2000.00	2000.00	False
908_752	YES	2000.00	2000.00	False
908_754	YES	2000.00	2000.00	False
908_756	YES	2000.00	2000.00	False
908_758	YES	2000.00	2000.00	False
908_760	YES	2000.00	2000.00	False
908_762	YES	2000.00	2000.00	False
908_764	YES	2000.00	2000.00	False
908_766	YES	2000.00	2000.00	False
908_768	YES	2000.00	2000.00	False
908_770	YES	2000.00	2000.00	False
908_772	YES	2000.00	2000.00	False
908_774	YES	2000.00	2000.00	False
908_776	YES	2000.00	2000.00	False
908_778	YES	2000.00	2000.00	False
908_780	YES	2000.00	2000.00	False
908_782	YES	2000.00	2000.00	False

2.16 Report on Tiles - continued

Tile	Non-Skewed Tile	Width	Height	Overlap
908_784	YES	2000.00	2000.00	False
908_786	YES	2000.00	2000.00	False
908_788	YES	2000.00	2000.00	False
908_790	YES	2000.00	2000.00	False
908_792	YES	2000.00	2000.00	False
908_794	YES	2000.00	2000.00	False
908_796	YES	2000.00	2000.00	False
908_798	YES	2000.00	2000.00	False
908_800	YES	2000.00	2000.00	False
908_802	YES	2000.00	2000.00	False
908_804	YES	2000.00	2000.00	False
908_806	YES	2000.00	2000.00	False
908_808	YES	2000.00	2000.00	False
908_810	YES	2000.00	2000.00	False
908_812	YES	2000.00	2000.00	False
908_814	YES	2000.00	2000.00	False
908_816	YES	2000.00	2000.00	False
908_818	YES	2000.00	2000.00	False
908_820	YES	2000.00	2000.00	False
910_704	YES	2000.00	2000.00	False
910_706	YES	2000.00	2000.00	False
910_708	YES	2000.00	2000.00	False
910_710	YES	2000.00	2000.00	False
910_712	YES	2000.00	2000.00	False
910_714	YES	2000.00	2000.00	False
910_716	YES	2000.00	2000.00	False
910_718	YES	2000.00	2000.00	False
910_720	YES	2000.00	2000.00	False
910_722	YES	2000.00	2000.00	False
910_724	YES	2000.00	2000.00	False
910_726	YES	2000.00	2000.00	False
910_728	YES	2000.00	2000.00	False
910_730	YES	2000.00	2000.00	False
910_732	YES	2000.00	2000.00	False
910_734	YES	2000.00	2000.00	False
910_736	YES	2000.00	2000.00	False
910_738	YES	2000.00	2000.00	False
910_740	YES	2000.00	2000.00	False
910_742	YES	2000.00	2000.00	False
910_744	YES	2000.00	2000.00	False
910_746	YES	2000.00	2000.00	False
910_748	YES	2000.00	2000.00	False
910_750	YES	2000.00	2000.00	False
910_752	YES	2000.00	2000.00	False
910_754	YES	2000.00	2000.00	False
910_756	YES	2000.00	2000.00	False
910_758	YES	2000.00	2000.00	False
910_760	YES	2000.00	2000.00	False

2.16 Report on Tiles - continued

Tile	Non-Skewed Tile	Width	Height	Overlap
910_762	YES	2000.00	2000.00	False
910_764	YES	2000.00	2000.00	False
910_766	YES	2000.00	2000.00	False
910_768	YES	2000.00	2000.00	False
910_770	YES	2000.00	2000.00	False
910_772	YES	2000.00	2000.00	False
910_774	YES	2000.00	2000.00	False
910_776	YES	2000.00	2000.00	False
910_778	YES	2000.00	2000.00	False
910_780	YES	2000.00	2000.00	False
910_782	YES	2000.00	2000.00	False
910_784	YES	2000.00	2000.00	False
910_786	YES	2000.00	2000.00	False
910_788	YES	2000.00	2000.00	False
910_790	YES	2000.00	2000.00	False
910_792	YES	2000.00	2000.00	False
910_794	YES	2000.00	2000.00	False
910_796	YES	2000.00	2000.00	False
910_798	YES	2000.00	2000.00	False
910_800	YES	2000.00	2000.00	False
910_802	YES	2000.00	2000.00	False
910_804	YES	2000.00	2000.00	False
910_806	YES	2000.00	2000.00	False
910_808	YES	2000.00	2000.00	False
910_810	YES	2000.00	2000.00	False
910_812	YES	2000.00	2000.00	False
910_814	YES	2000.00	2000.00	False
910_816	YES	2000.00	2000.00	False
910_818	YES	2000.00	2000.00	False
910_820	YES	2000.00	2000.00	False
912_704	YES	2000.00	2000.00	False
912_706	YES	2000.00	2000.00	False
912_708	YES	2000.00	2000.00	False
912_710	YES	2000.00	2000.00	False
912_712	YES	2000.00	2000.00	False
912_714	YES	2000.00	2000.00	False
912_716	YES	2000.00	2000.00	False
912_718	YES	2000.00	2000.00	False
912_720	YES	2000.00	2000.00	False
912_722	YES	2000.00	2000.00	False
912_724	YES	2000.00	2000.00	False
912_726	YES	2000.00	2000.00	False
912_728	YES	2000.00	2000.00	False
912_730	YES	2000.00	2000.00	False
912_732	YES	2000.00	2000.00	False
912_734	YES	2000.00	2000.00	False
912_736	YES	2000.00	2000.00	False
912_738	YES	2000.00	2000.00	False

2.16 Report on Tiles - continued

Tile	Non-Skewed Tile	Width	Height	Overlap
912_740	YES	2000.00	2000.00	False
912_742	YES	2000.00	2000.00	False
912_744	YES	2000.00	2000.00	False
912_746	YES	2000.00	2000.00	False
912_748	YES	2000.00	2000.00	False
912_750	YES	2000.00	2000.00	False
912_752	YES	2000.00	2000.00	False
912_754	YES	2000.00	2000.00	False
912_756	YES	2000.00	2000.00	False
912_758	YES	2000.00	2000.00	False
912_760	YES	2000.00	2000.00	False
912_762	YES	2000.00	2000.00	False
912_764	YES	2000.00	2000.00	False
912_766	YES	2000.00	2000.00	False
912_768	YES	2000.00	2000.00	False
912_770	YES	2000.00	2000.00	False
912_772	YES	2000.00	2000.00	False
912_774	YES	2000.00	2000.00	False
912_776	YES	2000.00	2000.00	False
912_778	YES	2000.00	2000.00	False
912_780	YES	2000.00	2000.00	False
912_782	YES	2000.00	2000.00	False
912_784	YES	2000.00	2000.00	False
912_786	YES	2000.00	2000.00	False
912_788	YES	2000.00	2000.00	False
912_790	YES	2000.00	2000.00	False
912_792	YES	2000.00	2000.00	False
912_794	YES	2000.00	2000.00	False
912_796	YES	2000.00	2000.00	False
912_798	YES	2000.00	2000.00	False
912_800	YES	2000.00	2000.00	False
912_802	YES	2000.00	2000.00	False
912_804	YES	2000.00	2000.00	False
912_806	YES	2000.00	2000.00	False
912_808	YES	2000.00	2000.00	False
912_810	YES	2000.00	2000.00	False
912_812	YES	2000.00	2000.00	False
912_814	YES	2000.00	2000.00	False
912_816	YES	2000.00	2000.00	False
912_818	YES	2000.00	2000.00	False
912_820	YES	2000.00	2000.00	False
914_704	YES	2000.00	2000.00	False
914_706	YES	2000.00	2000.00	False
914_708	YES	2000.00	2000.00	False
914_710	YES	2000.00	2000.00	False
914_712	YES	2000.00	2000.00	False
914_714	YES	2000.00	2000.00	False
914_716	YES	2000.00	2000.00	False

2.16 Report on Tiles - continued

Tile	Non-Skewed Tile	Width	Height	Overlap
914_718	YES	2000.00	2000.00	False
914_720	YES	2000.00	2000.00	False
914_722	YES	2000.00	2000.00	False
914_724	YES	2000.00	2000.00	False
914_726	YES	2000.00	2000.00	False
914_728	YES	2000.00	2000.00	False
914_730	YES	2000.00	2000.00	False
914_732	YES	2000.00	2000.00	False
914_734	YES	2000.00	2000.00	False
914_736	YES	2000.00	2000.00	False
914_738	YES	2000.00	2000.00	False
914_740	YES	2000.00	2000.00	False
914_742	YES	2000.00	2000.00	False
914_744	YES	2000.00	2000.00	False
914_746	YES	2000.00	2000.00	False
914_748	YES	2000.00	2000.00	False
914_750	YES	2000.00	2000.00	False
914_752	YES	2000.00	2000.00	False
914_754	YES	2000.00	2000.00	False
914_756	YES	2000.00	2000.00	False
914_758	YES	2000.00	2000.00	False
914_760	YES	2000.00	2000.00	False
914_762	YES	2000.00	2000.00	False
914_764	YES	2000.00	2000.00	False
914_766	YES	2000.00	2000.00	False
914_768	YES	2000.00	2000.00	False
914_770	YES	2000.00	2000.00	False
914_772	YES	2000.00	2000.00	False
914_774	YES	2000.00	2000.00	False
914_776	YES	2000.00	2000.00	False
914_778	YES	2000.00	2000.00	False
914_780	YES	2000.00	2000.00	False
914_782	YES	2000.00	2000.00	False
914_784	YES	2000.00	2000.00	False
914_786	YES	2000.00	2000.00	False
914_788	YES	2000.00	2000.00	False
914_790	YES	2000.00	2000.00	False
914_792	YES	2000.00	2000.00	False
914_794	YES	2000.00	2000.00	False
914_796	YES	2000.00	2000.00	False
914_798	YES	2000.00	2000.00	False
914_800	YES	2000.00	2000.00	False
914_802	YES	2000.00	2000.00	False
914_804	YES	2000.00	2000.00	False
914_806	YES	2000.00	2000.00	False
914_808	YES	2000.00	2000.00	False
914_810	YES	2000.00	2000.00	False
914_812	YES	2000.00	2000.00	False

2.16 Report on Tiles - continued

Tile	Non-Skewed Tile	Width	Height	Overlap
914_814	YES	2000.00	2000.00	False
914_816	YES	2000.00	2000.00	False
914_818	YES	2000.00	2000.00	False
914_820	YES	2000.00	2000.00	False
916_704	YES	2000.00	2000.00	False
916_706	YES	2000.00	2000.00	False
916_708	YES	2000.00	2000.00	False
916_710	YES	2000.00	2000.00	False
916_712	YES	2000.00	2000.00	False
916_714	YES	2000.00	2000.00	False
916_716	YES	2000.00	2000.00	False
916_718	YES	2000.00	2000.00	False
916_720	YES	2000.00	2000.00	False
916_722	YES	2000.00	2000.00	False
916_724	YES	2000.00	2000.00	False
916_726	YES	2000.00	2000.00	False
916_728	YES	2000.00	2000.00	False
916_730	YES	2000.00	2000.00	False
916_732	YES	2000.00	2000.00	False
916_734	YES	2000.00	2000.00	False
916_736	YES	2000.00	2000.00	False
916_738	YES	2000.00	2000.00	False
916_740	YES	2000.00	2000.00	False
916_742	YES	2000.00	2000.00	False
916_744	YES	2000.00	2000.00	False
916_746	YES	2000.00	2000.00	False
916_748	YES	2000.00	2000.00	False
916_750	YES	2000.00	2000.00	False
916_752	YES	2000.00	2000.00	False
916_754	YES	2000.00	2000.00	False
916_756	YES	2000.00	2000.00	False
916_758	YES	2000.00	2000.00	False
916_760	YES	2000.00	2000.00	False
916_762	YES	2000.00	2000.00	False
916_764	YES	2000.00	2000.00	False
916_766	YES	2000.00	2000.00	False
916_768	YES	2000.00	2000.00	False
916_770	YES	2000.00	2000.00	False
916_772	YES	2000.00	2000.00	False
916_774	YES	2000.00	2000.00	False
916_776	YES	2000.00	2000.00	False
916_778	YES	2000.00	2000.00	False
916_780	YES	2000.00	2000.00	False
916_782	YES	2000.00	2000.00	False
916_784	YES	2000.00	2000.00	False
916_786	YES	2000.00	2000.00	False
916_788	YES	2000.00	2000.00	False
916_790	YES	2000.00	2000.00	False

2.16 Report on Tiles - continued

Tile	Non-Skewed Tile	Width	Height	Overlap
916_792	YES	2000.00	2000.00	False
916_794	YES	2000.00	2000.00	False
916_796	YES	2000.00	2000.00	False
916_798	YES	2000.00	2000.00	False
916_800	YES	2000.00	2000.00	False
916_802	YES	2000.00	2000.00	False
916_804	YES	2000.00	2000.00	False
916_806	YES	2000.00	2000.00	False
916_808	YES	2000.00	2000.00	False
916_810	YES	2000.00	2000.00	False
916_812	YES	2000.00	2000.00	False
916_814	YES	2000.00	2000.00	False
916_816	YES	2000.00	2000.00	False
916_818	YES	2000.00	2000.00	False
916_820	YES	2000.00	2000.00	False
918_704	YES	2000.00	2000.00	False
918_706	YES	2000.00	2000.00	False
918_708	YES	2000.00	2000.00	False
918_710	YES	2000.00	2000.00	False
918_712	YES	2000.00	2000.00	False
918_714	YES	2000.00	2000.00	False
918_716	YES	2000.00	2000.00	False
918_718	YES	2000.00	2000.00	False
918_720	YES	2000.00	2000.00	False
918_722	YES	2000.00	2000.00	False
918_724	YES	2000.00	2000.00	False
918_726	YES	2000.00	2000.00	False
918_728	YES	2000.00	2000.00	False
918_730	YES	2000.00	2000.00	False
918_732	YES	2000.00	2000.00	False
918_734	YES	2000.00	2000.00	False
918_736	YES	2000.00	2000.00	False
918_738	YES	2000.00	2000.00	False
918_740	YES	2000.00	2000.00	False
918_742	YES	2000.00	2000.00	False
918_744	YES	2000.00	2000.00	False
918_746	YES	2000.00	2000.00	False
918_748	YES	2000.00	2000.00	False
918_750	YES	2000.00	2000.00	False
918_752	YES	2000.00	2000.00	False
918_754	YES	2000.00	2000.00	False
918_756	YES	2000.00	2000.00	False
918_758	YES	2000.00	2000.00	False
918_760	YES	2000.00	2000.00	False
918_762	YES	2000.00	2000.00	False
918_764	YES	2000.00	2000.00	False
918_766	YES	2000.00	2000.00	False
918_768	YES	2000.00	2000.00	False

2.16 Report on Tiles - continued

Tile	Non-Skewed Tile	Width	Height	Overlap
918_770	YES	2000.00	2000.00	False
918_772	YES	2000.00	2000.00	False
918_774	YES	2000.00	2000.00	False
918_776	YES	2000.00	2000.00	False
918_778	YES	2000.00	2000.00	False
918_780	YES	2000.00	2000.00	False
918_782	YES	2000.00	2000.00	False
918_784	YES	2000.00	2000.00	False
918_786	YES	2000.00	2000.00	False
918_788	YES	2000.00	2000.00	False
918_790	YES	2000.00	2000.00	False
918_792	YES	2000.00	2000.00	False
918_794	YES	2000.00	2000.00	False
918_796	YES	2000.00	2000.00	False
918_798	YES	2000.00	2000.00	False
918_800	YES	2000.00	2000.00	False
918_802	YES	2000.00	2000.00	False
918_804	YES	2000.00	2000.00	False
918_806	YES	2000.00	2000.00	False
918_808	YES	2000.00	2000.00	False
918_810	YES	2000.00	2000.00	False
918_812	YES	2000.00	2000.00	False
918_814	YES	2000.00	2000.00	False
918_816	YES	2000.00	2000.00	False
918_818	YES	2000.00	2000.00	False
918_820	YES	2000.00	2000.00	False
920_704	YES	2000.00	2000.00	False
920_706	YES	2000.00	2000.00	False
920_708	YES	2000.00	2000.00	False
920_710	YES	2000.00	2000.00	False
920_712	YES	2000.00	2000.00	False
920_714	YES	2000.00	2000.00	False
920_716	YES	2000.00	2000.00	False
920_718	YES	2000.00	2000.00	False
920_720	YES	2000.00	2000.00	False
920_722	YES	2000.00	2000.00	False
920_724	YES	2000.00	2000.00	False
920_726	YES	2000.00	2000.00	False
920_728	YES	2000.00	2000.00	False
920_730	YES	2000.00	2000.00	False
920_732	YES	2000.00	2000.00	False
920_734	YES	2000.00	2000.00	False
920_736	YES	2000.00	2000.00	False
920_738	YES	2000.00	2000.00	False
920_740	YES	2000.00	2000.00	False
920_742	YES	2000.00	2000.00	False
920_744	YES	2000.00	2000.00	False
920_746	YES	2000.00	2000.00	False

2.16 Report on Tiles - continued

<u>Tile</u>	<u>Non-Skewed Tile</u>	<u>Width</u>	<u>Height</u>	<u>Overlap</u>
920_748	YES	2000.00	2000.00	False
920_750	YES	2000.00	2000.00	False
920_752	YES	2000.00	2000.00	False
920_754	YES	2000.00	2000.00	False
920_756	YES	2000.00	2000.00	False
920_758	YES	2000.00	2000.00	False
920_760	YES	2000.00	2000.00	False
920_762	YES	2000.00	2000.00	False
920_764	YES	2000.00	2000.00	False
920_766	YES	2000.00	2000.00	False
920_768	YES	2000.00	2000.00	False
920_770	YES	2000.00	2000.00	False
920_772	YES	2000.00	2000.00	False
920_774	YES	2000.00	2000.00	False
920_776	YES	2000.00	2000.00	False
920_778	YES	2000.00	2000.00	False
920_780	YES	2000.00	2000.00	False
920_782	YES	2000.00	2000.00	False
920_784	YES	2000.00	2000.00	False
920_786	YES	2000.00	2000.00	False
920_788	YES	2000.00	2000.00	False
920_790	YES	2000.00	2000.00	False
920_792	YES	2000.00	2000.00	False
920_794	YES	2000.00	2000.00	False
920_796	YES	2000.00	2000.00	False
920_798	YES	2000.00	2000.00	False
920_800	YES	2000.00	2000.00	False
920_802	YES	2000.00	2000.00	False
920_804	YES	2000.00	2000.00	False
920_806	YES	2000.00	2000.00	False
920_808	YES	2000.00	2000.00	False
920_810	YES	2000.00	2000.00	False
920_812	YES	2000.00	2000.00	False
920_814	YES	2000.00	2000.00	False
920_816	YES	2000.00	2000.00	False
920_818	YES	2000.00	2000.00	False
920_820	YES	2000.00	2000.00	False
922_704	YES	2000.00	2000.00	False
922_706	YES	2000.00	2000.00	False
922_708	YES	2000.00	2000.00	False
922_710	YES	2000.00	2000.00	False
922_712	YES	2000.00	2000.00	False
922_714	YES	2000.00	2000.00	False
922_716	YES	2000.00	2000.00	False
922_718	YES	2000.00	2000.00	False
922_720	YES	2000.00	2000.00	False
922_722	YES	2000.00	2000.00	False
922_724	YES	2000.00	2000.00	False

2.16 Report on Tiles - continued

Tile	Non-Skewed Tile	Width	Height	Overlap
922_726	YES	2000.00	2000.00	False
922_728	YES	2000.00	2000.00	False
922_730	YES	2000.00	2000.00	False
922_732	YES	2000.00	2000.00	False
922_734	YES	2000.00	2000.00	False
922_736	YES	2000.00	2000.00	False
922_738	YES	2000.00	2000.00	False
922_740	YES	2000.00	2000.00	False
922_742	YES	2000.00	2000.00	False
922_744	YES	2000.00	2000.00	False
922_746	YES	2000.00	2000.00	False
922_748	YES	2000.00	2000.00	False
922_750	YES	2000.00	2000.00	False
922_752	YES	2000.00	2000.00	False
922_754	YES	2000.00	2000.00	False
922_756	YES	2000.00	2000.00	False
922_758	YES	2000.00	2000.00	False
922_760	YES	2000.00	2000.00	False
922_762	YES	2000.00	2000.00	False
922_764	YES	2000.00	2000.00	False
922_766	YES	2000.00	2000.00	False
922_768	YES	2000.00	2000.00	False
922_770	YES	2000.00	2000.00	False
922_772	YES	2000.00	2000.00	False
922_774	YES	2000.00	2000.00	False
922_776	YES	2000.00	2000.00	False
922_778	YES	2000.00	2000.00	False
922_780	YES	2000.00	2000.00	False
922_782	YES	2000.00	2000.00	False
922_784	YES	2000.00	2000.00	False
922_786	YES	2000.00	2000.00	False
922_788	YES	2000.00	2000.00	False
922_790	YES	2000.00	2000.00	False
922_792	YES	2000.00	2000.00	False
922_794	YES	2000.00	2000.00	False
922_796	YES	2000.00	2000.00	False
922_798	YES	2000.00	2000.00	False
922_800	YES	2000.00	2000.00	False
922_802	YES	2000.00	2000.00	False
922_804	YES	2000.00	2000.00	False
922_806	YES	2000.00	2000.00	False
922_808	YES	2000.00	2000.00	False
922_810	YES	2000.00	2000.00	False
922_812	YES	2000.00	2000.00	False
922_814	YES	2000.00	2000.00	False
922_816	YES	2000.00	2000.00	False
922_818	YES	2000.00	2000.00	False
922_820	YES	2000.00	2000.00	False

2.16 Report on Tiles - continued

Tile	Non-Skewed Tile	Width	Height	Overlap
924_704	YES	2000.00	2000.00	False
924_706	YES	2000.00	2000.00	False
924_708	YES	2000.00	2000.00	False
924_710	YES	2000.00	2000.00	False
924_712	YES	2000.00	2000.00	False
924_714	YES	2000.00	2000.00	False
924_716	YES	2000.00	2000.00	False
924_718	YES	2000.00	2000.00	False
924_720	YES	2000.00	2000.00	False
924_722	YES	2000.00	2000.00	False
924_724	YES	2000.00	2000.00	False
924_726	YES	2000.00	2000.00	False
924_728	YES	2000.00	2000.00	False
924_730	YES	2000.00	2000.00	False
924_732	YES	2000.00	2000.00	False
924_734	YES	2000.00	2000.00	False
924_736	YES	2000.00	2000.00	False
924_738	YES	2000.00	2000.00	False
924_740	YES	2000.00	2000.00	False
924_742	YES	2000.00	2000.00	False
924_744	YES	2000.00	2000.00	False
924_746	YES	2000.00	2000.00	False
924_748	YES	2000.00	2000.00	False
924_750	YES	2000.00	2000.00	False
924_752	YES	2000.00	2000.00	False
924_754	YES	2000.00	2000.00	False
924_756	YES	2000.00	2000.00	False
924_758	YES	2000.00	2000.00	False
924_760	YES	2000.00	2000.00	False
924_762	YES	2000.00	2000.00	False
924_764	YES	2000.00	2000.00	False
924_766	YES	2000.00	2000.00	False
924_768	YES	2000.00	2000.00	False
924_770	YES	2000.00	2000.00	False
924_772	YES	2000.00	2000.00	False
924_774	YES	2000.00	2000.00	False
924_776	YES	2000.00	2000.00	False
924_778	YES	2000.00	2000.00	False
924_780	YES	2000.00	2000.00	False
924_782	YES	2000.00	2000.00	False
924_784	YES	2000.00	2000.00	False
924_786	YES	2000.00	2000.00	False
924_788	YES	2000.00	2000.00	False
924_790	YES	2000.00	2000.00	False
924_792	YES	2000.00	2000.00	False
924_794	YES	2000.00	2000.00	False
924_796	YES	2000.00	2000.00	False
924_798	YES	2000.00	2000.00	False

2.16 Report on Tiles - continued

Tile	Non-Skewed Tile	Width	Height	Overlap
924_800	YES	2000.00	2000.00	False
924_802	YES	2000.00	2000.00	False
924_804	YES	2000.00	2000.00	False
924_806	YES	2000.00	2000.00	False
924_808	YES	2000.00	2000.00	False
924_810	YES	2000.00	2000.00	False
924_812	YES	2000.00	2000.00	False
924_814	YES	2000.00	2000.00	False
924_816	YES	2000.00	2000.00	False
924_818	YES	2000.00	2000.00	False
924_820	YES	2000.00	2000.00	False
926_704	YES	2000.00	2000.00	False
926_706	YES	2000.00	2000.00	False
926_708	YES	2000.00	2000.00	False
926_710	YES	2000.00	2000.00	False
926_712	YES	2000.00	2000.00	False
926_714	YES	2000.00	2000.00	False
926_716	YES	2000.00	2000.00	False
926_718	YES	2000.00	2000.00	False
926_720	YES	2000.00	2000.00	False
926_722	YES	2000.00	2000.00	False
926_724	YES	2000.00	2000.00	False
926_726	YES	2000.00	2000.00	False
926_728	YES	2000.00	2000.00	False
926_730	YES	2000.00	2000.00	False
926_732	YES	2000.00	2000.00	False
926_734	YES	2000.00	2000.00	False
926_736	YES	2000.00	2000.00	False
926_738	YES	2000.00	2000.00	False
926_740	YES	2000.00	2000.00	False
926_742	YES	2000.00	2000.00	False
926_744	YES	2000.00	2000.00	False
926_746	YES	2000.00	2000.00	False
926_748	YES	2000.00	2000.00	False
926_750	YES	2000.00	2000.00	False
926_752	YES	2000.00	2000.00	False
926_754	YES	2000.00	2000.00	False
926_756	YES	2000.00	2000.00	False
926_758	YES	2000.00	2000.00	False
926_760	YES	2000.00	2000.00	False
926_762	YES	2000.00	2000.00	False
926_764	YES	2000.00	2000.00	False
926_766	YES	2000.00	2000.00	False
926_768	YES	2000.00	2000.00	False
926_770	YES	2000.00	2000.00	False
926_772	YES	2000.00	2000.00	False
926_774	YES	2000.00	2000.00	False
926_776	YES	2000.00	2000.00	False

2.16 Report on Tiles - continued

Tile	Non-Skewed Tile	Width	Height	Overlap
926_778	YES	2000.00	2000.00	False
926_780	YES	2000.00	2000.00	False
926_782	YES	2000.00	2000.00	False
926_784	YES	2000.00	2000.00	False
926_786	YES	2000.00	2000.00	False
926_788	YES	2000.00	2000.00	False
926_790	YES	2000.00	2000.00	False
926_792	YES	2000.00	2000.00	False
926_794	YES	2000.00	2000.00	False
926_796	YES	2000.00	2000.00	False
926_798	YES	2000.00	2000.00	False
926_800	YES	2000.00	2000.00	False
926_802	YES	2000.00	2000.00	False
926_804	YES	2000.00	2000.00	False
926_806	YES	2000.00	2000.00	False
926_808	YES	2000.00	2000.00	False
926_810	YES	2000.00	2000.00	False
926_812	YES	2000.00	2000.00	False
926_814	YES	2000.00	2000.00	False
926_816	YES	2000.00	2000.00	False
926_818	YES	2000.00	2000.00	False
926_820	YES	2000.00	2000.00	False
928_704	YES	2000.00	2000.00	False
928_706	YES	2000.00	2000.00	False
928_708	YES	2000.00	2000.00	False
928_710	YES	2000.00	2000.00	False
928_712	YES	2000.00	2000.00	False
928_714	YES	2000.00	2000.00	False
928_716	YES	2000.00	2000.00	False
928_718	YES	2000.00	2000.00	False
928_720	YES	2000.00	2000.00	False
928_722	YES	2000.00	2000.00	False
928_724	YES	2000.00	2000.00	False
928_726	YES	2000.00	2000.00	False
928_728	YES	2000.00	2000.00	False
928_730	YES	2000.00	2000.00	False
928_732	YES	2000.00	2000.00	False
928_734	YES	2000.00	2000.00	False
928_736	YES	2000.00	2000.00	False
928_738	YES	2000.00	2000.00	False
928_740	YES	2000.00	2000.00	False
928_742	YES	2000.00	2000.00	False
928_744	YES	2000.00	2000.00	False
928_746	YES	2000.00	2000.00	False
928_748	YES	2000.00	2000.00	False
928_750	YES	2000.00	2000.00	False
928_752	YES	2000.00	2000.00	False
928_754	YES	2000.00	2000.00	False

2.16 Report on Tiles - continued

Tile	Non-Skewed Tile	Width	Height	Overlap
928_756	YES	2000.00	2000.00	False
928_758	YES	2000.00	2000.00	False
928_760	YES	2000.00	2000.00	False
928_762	YES	2000.00	2000.00	False
928_764	YES	2000.00	2000.00	False
928_766	YES	2000.00	2000.00	False
928_768	YES	2000.00	2000.00	False
928_770	YES	2000.00	2000.00	False
928_772	YES	2000.00	2000.00	False
928_774	YES	2000.00	2000.00	False
928_776	YES	2000.00	2000.00	False
928_778	YES	2000.00	2000.00	False
928_780	YES	2000.00	2000.00	False
928_782	YES	2000.00	2000.00	False
928_784	YES	2000.00	2000.00	False
928_786	YES	2000.00	2000.00	False
928_788	YES	2000.00	2000.00	False
928_790	YES	2000.00	2000.00	False
928_792	YES	2000.00	2000.00	False
928_794	YES	2000.00	2000.00	False
928_796	YES	2000.00	2000.00	False
928_798	YES	2000.00	2000.00	False
928_800	YES	2000.00	2000.00	False
928_802	YES	2000.00	2000.00	False
928_804	YES	2000.00	2000.00	False
928_806	YES	2000.00	2000.00	False
928_808	YES	2000.00	2000.00	False
928_810	YES	2000.00	2000.00	False
928_812	YES	2000.00	2000.00	False
928_814	YES	2000.00	2000.00	False
928_816	YES	2000.00	2000.00	False
928_818	YES	2000.00	2000.00	False
928_820	YES	2000.00	2000.00	False
930_702	YES	2000.00	2000.00	False
930_704	YES	2000.00	2000.00	False
930_706	YES	2000.00	2000.00	False
930_708	YES	2000.00	2000.00	False
930_710	YES	2000.00	2000.00	False
930_712	YES	2000.00	2000.00	False
930_714	YES	2000.00	2000.00	False
930_716	YES	2000.00	2000.00	False
930_718	YES	2000.00	2000.00	False
930_720	YES	2000.00	2000.00	False
930_722	YES	2000.00	2000.00	False
930_724	YES	2000.00	2000.00	False
930_726	YES	2000.00	2000.00	False
930_728	YES	2000.00	2000.00	False
930_730	YES	2000.00	2000.00	False

2.16 Report on Tiles - continued

Tile	Non-Skewed Tile	Width	Height	Overlap
930_732	YES	2000.00	2000.00	False
930_734	YES	2000.00	2000.00	False
930_736	YES	2000.00	2000.00	False
930_738	YES	2000.00	2000.00	False
930_740	YES	2000.00	2000.00	False
930_742	YES	2000.00	2000.00	False
930_744	YES	2000.00	2000.00	False
930_746	YES	2000.00	2000.00	False
930_748	YES	2000.00	2000.00	False
930_750	YES	2000.00	2000.00	False
930_752	YES	2000.00	2000.00	False
930_754	YES	2000.00	2000.00	False
930_756	YES	2000.00	2000.00	False
930_758	YES	2000.00	2000.00	False
930_760	YES	2000.00	2000.00	False
930_762	YES	2000.00	2000.00	False
930_764	YES	2000.00	2000.00	False
930_766	YES	2000.00	2000.00	False
930_768	YES	2000.00	2000.00	False
930_770	YES	2000.00	2000.00	False
930_772	YES	2000.00	2000.00	False
930_774	YES	2000.00	2000.00	False
930_776	YES	2000.00	2000.00	False
930_778	YES	2000.00	2000.00	False
930_780	YES	2000.00	2000.00	False
930_782	YES	2000.00	2000.00	False
930_784	YES	2000.00	2000.00	False
930_786	YES	2000.00	2000.00	False
930_788	YES	2000.00	2000.00	False
930_790	YES	2000.00	2000.00	False
930_792	YES	2000.00	2000.00	False
930_794	YES	2000.00	2000.00	False
930_796	YES	2000.00	2000.00	False
930_798	YES	2000.00	2000.00	False
930_800	YES	2000.00	2000.00	False
930_802	YES	2000.00	2000.00	False
930_804	YES	2000.00	2000.00	False
930_806	YES	2000.00	2000.00	False
930_808	YES	2000.00	2000.00	False
930_810	YES	2000.00	2000.00	False
930_812	YES	2000.00	2000.00	False
930_814	YES	2000.00	2000.00	False
930_816	YES	2000.00	2000.00	False
930_818	YES	2000.00	2000.00	False
930_820	YES	2000.00	2000.00	False
932_702	YES	2000.00	2000.00	False
932_704	YES	2000.00	2000.00	False
932_706	YES	2000.00	2000.00	False

2.16 Report on Tiles - continued

Tile	Non-Skewed Tile	Width	Height	Overlap
932_708	YES	2000.00	2000.00	False
932_710	YES	2000.00	2000.00	False
932_712	YES	2000.00	2000.00	False
932_714	YES	2000.00	2000.00	False
932_716	YES	2000.00	2000.00	False
932_718	YES	2000.00	2000.00	False
932_720	YES	2000.00	2000.00	False
932_722	YES	2000.00	2000.00	False
932_724	YES	2000.00	2000.00	False
932_726	YES	2000.00	2000.00	False
932_728	YES	2000.00	2000.00	False
932_730	YES	2000.00	2000.00	False
932_732	YES	2000.00	2000.00	False
932_734	YES	2000.00	2000.00	False
932_736	YES	2000.00	2000.00	False
932_738	YES	2000.00	2000.00	False
932_740	YES	2000.00	2000.00	False
932_742	YES	2000.00	2000.00	False
932_744	YES	2000.00	2000.00	False
932_746	YES	2000.00	2000.00	False
932_748	YES	2000.00	2000.00	False
932_750	YES	2000.00	2000.00	False
932_752	YES	2000.00	2000.00	False
932_754	YES	2000.00	2000.00	False
932_756	YES	2000.00	2000.00	False
932_758	YES	2000.00	2000.00	False
932_760	YES	2000.00	2000.00	False
932_762	YES	2000.00	2000.00	False
932_764	YES	2000.00	2000.00	False
932_766	YES	2000.00	2000.00	False
932_768	YES	2000.00	2000.00	False
932_770	YES	2000.00	2000.00	False
932_772	YES	2000.00	2000.00	False
932_774	YES	2000.00	2000.00	False
932_776	YES	2000.00	2000.00	False
932_778	YES	2000.00	2000.00	False
932_780	YES	2000.00	2000.00	False
932_782	YES	2000.00	2000.00	False
932_784	YES	2000.00	2000.00	False
932_786	YES	2000.00	2000.00	False
932_788	YES	2000.00	2000.00	False
932_790	YES	2000.00	2000.00	False
932_792	YES	2000.00	2000.00	False
932_794	YES	2000.00	2000.00	False
932_796	YES	2000.00	2000.00	False
932_798	YES	2000.00	2000.00	False
932_800	YES	2000.00	2000.00	False
932_802	YES	2000.00	2000.00	False

2.16 Report on Tiles - continued

Tile	Non-Skewed Tile	Width	Height	Overlap
932_804	YES	2000.00	2000.00	False
932_806	YES	2000.00	2000.00	False
932_808	YES	2000.00	2000.00	False
932_810	YES	2000.00	2000.00	False
932_812	YES	2000.00	2000.00	False
932_814	YES	2000.00	2000.00	False
932_816	YES	2000.00	2000.00	False
932_818	YES	2000.00	2000.00	False
932_820	YES	2000.00	2000.00	False
934_702	YES	2000.00	2000.00	False
934_704	YES	2000.00	2000.00	False
934_706	YES	2000.00	2000.00	False
934_708	YES	2000.00	2000.00	False
934_710	YES	2000.00	2000.00	False
934_712	YES	2000.00	2000.00	False
934_714	YES	2000.00	2000.00	False
934_716	YES	2000.00	2000.00	False
934_718	YES	2000.00	2000.00	False
934_720	YES	2000.00	2000.00	False
934_722	YES	2000.00	2000.00	False
934_724	YES	2000.00	2000.00	False
934_726	YES	2000.00	2000.00	False
934_728	YES	2000.00	2000.00	False
934_730	YES	2000.00	2000.00	False
934_732	YES	2000.00	2000.00	False
934_734	YES	2000.00	2000.00	False
934_736	YES	2000.00	2000.00	False
934_738	YES	2000.00	2000.00	False
934_740	YES	2000.00	2000.00	False
934_742	YES	2000.00	2000.00	False
934_744	YES	2000.00	2000.00	False
934_746	YES	2000.00	2000.00	False
934_748	YES	2000.00	2000.00	False
934_750	YES	2000.00	2000.00	False
934_752	YES	2000.00	2000.00	False
934_754	YES	2000.00	2000.00	False
934_756	YES	2000.00	2000.00	False
934_758	YES	2000.00	2000.00	False
934_760	YES	2000.00	2000.00	False
934_762	YES	2000.00	2000.00	False
934_764	YES	2000.00	2000.00	False
934_766	YES	2000.00	2000.00	False
934_768	YES	2000.00	2000.00	False
934_770	YES	2000.00	2000.00	False
934_772	YES	2000.00	2000.00	False
934_774	YES	2000.00	2000.00	False
934_776	YES	2000.00	2000.00	False
934_778	YES	2000.00	2000.00	False

2.16 Report on Tiles - continued

Tile	Non-Skewed Tile	Width	Height	Overlap
934_780	YES	2000.00	2000.00	False
934_782	YES	2000.00	2000.00	False
934_784	YES	2000.00	2000.00	False
934_786	YES	2000.00	2000.00	False
934_788	YES	2000.00	2000.00	False
934_790	YES	2000.00	2000.00	False
934_792	YES	2000.00	2000.00	False
934_794	YES	2000.00	2000.00	False
934_796	YES	2000.00	2000.00	False
934_798	YES	2000.00	2000.00	False
934_800	YES	2000.00	2000.00	False
934_802	YES	2000.00	2000.00	False
934_804	YES	2000.00	2000.00	False
934_806	YES	2000.00	2000.00	False
934_808	YES	2000.00	2000.00	False
934_810	YES	2000.00	2000.00	False
934_812	YES	2000.00	2000.00	False
934_814	YES	2000.00	2000.00	False
934_816	YES	2000.00	2000.00	False
934_818	YES	2000.00	2000.00	False
934_820	YES	2000.00	2000.00	False
936_702	YES	2000.00	2000.00	False
936_704	YES	2000.00	2000.00	False
936_706	YES	2000.00	2000.00	False
936_708	YES	2000.00	2000.00	False
936_710	YES	2000.00	2000.00	False
936_712	YES	2000.00	2000.00	False
936_714	YES	2000.00	2000.00	False
936_716	YES	2000.00	2000.00	False
936_718	YES	2000.00	2000.00	False
936_720	YES	2000.00	2000.00	False
936_722	YES	2000.00	2000.00	False
936_724	YES	2000.00	2000.00	False
936_726	YES	2000.00	2000.00	False
936_728	YES	2000.00	2000.00	False
936_730	YES	2000.00	2000.00	False
936_732	YES	2000.00	2000.00	False
936_734	YES	2000.00	2000.00	False
936_736	YES	2000.00	2000.00	False
936_738	YES	2000.00	2000.00	False
936_740	YES	2000.00	2000.00	False
936_742	YES	2000.00	2000.00	False
936_744	YES	2000.00	2000.00	False
936_746	YES	2000.00	2000.00	False
936_748	YES	2000.00	2000.00	False
936_750	YES	2000.00	2000.00	False
936_752	YES	2000.00	2000.00	False
936_754	YES	2000.00	2000.00	False

2.16 Report on Tiles - continued

Tile	Non-Skewed Tile	Width	Height	Overlap
936_756	YES	2000.00	2000.00	False
936_758	YES	2000.00	2000.00	False
936_760	YES	2000.00	2000.00	False
936_762	YES	2000.00	2000.00	False
936_764	YES	2000.00	2000.00	False
936_766	YES	2000.00	2000.00	False
936_768	YES	2000.00	2000.00	False
936_770	YES	2000.00	2000.00	False
936_772	YES	2000.00	2000.00	False
936_774	YES	2000.00	2000.00	False
936_776	YES	2000.00	2000.00	False
936_778	YES	2000.00	2000.00	False
936_780	YES	2000.00	2000.00	False
936_782	YES	2000.00	2000.00	False
936_784	YES	2000.00	2000.00	False
936_786	YES	2000.00	2000.00	False
936_788	YES	2000.00	2000.00	False
936_790	YES	2000.00	2000.00	False
936_792	YES	2000.00	2000.00	False
936_794	YES	2000.00	2000.00	False
936_796	YES	2000.00	2000.00	False
936_798	YES	2000.00	2000.00	False
936_800	YES	2000.00	2000.00	False
936_802	YES	2000.00	2000.00	False
936_804	YES	2000.00	2000.00	False
936_806	YES	2000.00	2000.00	False
936_808	YES	2000.00	2000.00	False
936_810	YES	2000.00	2000.00	False
936_812	YES	2000.00	2000.00	False
936_814	YES	2000.00	2000.00	False
936_816	YES	2000.00	2000.00	False
936_818	YES	2000.00	2000.00	False
936_820	YES	2000.00	2000.00	False
938_702	YES	2000.00	2000.00	False
938_704	YES	2000.00	2000.00	False
938_706	YES	2000.00	2000.00	False
938_708	YES	2000.00	2000.00	False
938_710	YES	2000.00	2000.00	False
938_712	YES	2000.00	2000.00	False
938_714	YES	2000.00	2000.00	False
938_716	YES	2000.00	2000.00	False
938_718	YES	2000.00	2000.00	False
938_720	YES	2000.00	2000.00	False
938_722	YES	2000.00	2000.00	False
938_724	YES	2000.00	2000.00	False
938_726	YES	2000.00	2000.00	False
938_728	YES	2000.00	2000.00	False
938_730	YES	2000.00	2000.00	False

2.16 Report on Tiles - continued

Tile	Non-Skewed Tile	Width	Height	Overlap
938_732	YES	2000.00	2000.00	False
938_734	YES	2000.00	2000.00	False
938_736	YES	2000.00	2000.00	False
938_738	YES	2000.00	2000.00	False
938_740	YES	2000.00	2000.00	False
938_742	YES	2000.00	2000.00	False
938_744	YES	2000.00	2000.00	False
938_746	YES	2000.00	2000.00	False
938_748	YES	2000.00	2000.00	False
938_750	YES	2000.00	2000.00	False
938_752	YES	2000.00	2000.00	False
938_754	YES	2000.00	2000.00	False
938_756	YES	2000.00	2000.00	False
938_758	YES	2000.00	2000.00	False
938_760	YES	2000.00	2000.00	False
938_762	YES	2000.00	2000.00	False
938_764	YES	2000.00	2000.00	False
938_766	YES	2000.00	2000.00	False
938_768	YES	2000.00	2000.00	False
938_770	YES	2000.00	2000.00	False
938_772	YES	2000.00	2000.00	False
938_774	YES	2000.00	2000.00	False
938_776	YES	2000.00	2000.00	False
938_778	YES	2000.00	2000.00	False
938_780	YES	2000.00	2000.00	False
938_782	YES	2000.00	2000.00	False
938_784	YES	2000.00	2000.00	False
938_786	YES	2000.00	2000.00	False
938_788	YES	2000.00	2000.00	False
938_790	YES	2000.00	2000.00	False
938_792	YES	2000.00	2000.00	False
938_794	YES	2000.00	2000.00	False
938_796	YES	2000.00	2000.00	False
938_798	YES	2000.00	2000.00	False
938_800	YES	2000.00	2000.00	False
938_802	YES	2000.00	2000.00	False
938_804	YES	2000.00	2000.00	False
938_806	YES	2000.00	2000.00	False
938_808	YES	2000.00	2000.00	False
938_810	YES	2000.00	2000.00	False
938_812	YES	2000.00	2000.00	False
938_814	YES	2000.00	2000.00	False
938_816	YES	2000.00	2000.00	False
938_818	YES	2000.00	2000.00	False
938_820	YES	2000.00	2000.00	False
940_702	YES	2000.00	2000.00	False
940_704	YES	2000.00	2000.00	False
940_706	YES	2000.00	2000.00	False

2.16 Report on Tiles - continued

Tile	Non-Skewed Tile	Width	Height	Overlap
940_708	YES	2000.00	2000.00	False
940_710	YES	2000.00	2000.00	False
940_712	YES	2000.00	2000.00	False
940_714	YES	2000.00	2000.00	False
940_716	YES	2000.00	2000.00	False
940_718	YES	2000.00	2000.00	False
940_720	YES	2000.00	2000.00	False
940_722	YES	2000.00	2000.00	False
940_724	YES	2000.00	2000.00	False
940_726	YES	2000.00	2000.00	False
940_728	YES	2000.00	2000.00	False
940_730	YES	2000.00	2000.00	False
940_732	YES	2000.00	2000.00	False
940_734	YES	2000.00	2000.00	False
940_736	YES	2000.00	2000.00	False
940_738	YES	2000.00	2000.00	False
940_740	YES	2000.00	2000.00	False
940_742	YES	2000.00	2000.00	False
940_744	YES	2000.00	2000.00	False
940_746	YES	2000.00	2000.00	False
940_748	YES	2000.00	2000.00	False
940_750	YES	2000.00	2000.00	False
940_752	YES	2000.00	2000.00	False
940_754	YES	2000.00	2000.00	False
940_756	YES	2000.00	2000.00	False
940_758	YES	2000.00	2000.00	False
940_760	YES	2000.00	2000.00	False
940_762	YES	2000.00	2000.00	False
940_764	YES	2000.00	2000.00	False
940_766	YES	2000.00	2000.00	False
940_768	YES	2000.00	2000.00	False
940_770	YES	2000.00	2000.00	False
940_772	YES	2000.00	2000.00	False
940_774	YES	2000.00	2000.00	False
940_776	YES	2000.00	2000.00	False
940_778	YES	2000.00	2000.00	False
940_780	YES	2000.00	2000.00	False
940_782	YES	2000.00	2000.00	False
940_784	YES	2000.00	2000.00	False
940_786	YES	2000.00	2000.00	False
940_788	YES	2000.00	2000.00	False
940_790	YES	2000.00	2000.00	False
940_792	YES	2000.00	2000.00	False
940_794	YES	2000.00	2000.00	False
940_796	YES	2000.00	2000.00	False
940_798	YES	2000.00	2000.00	False
940_800	YES	2000.00	2000.00	False
940_802	YES	2000.00	2000.00	False

2.16 Report on Tiles - continued

Tile	Non-Skewed Tile	Width	Height	Overlap
940_804	YES	2000.00	2000.00	False
940_806	YES	2000.00	2000.00	False
940_808	YES	2000.00	2000.00	False
940_810	YES	2000.00	2000.00	False
940_812	YES	2000.00	2000.00	False
940_814	YES	2000.00	2000.00	False
940_816	YES	2000.00	2000.00	False
940_818	YES	2000.00	2000.00	False
940_820	YES	2000.00	2000.00	False
942_702	YES	2000.00	2000.00	False
942_704	YES	2000.00	2000.00	False
942_706	YES	2000.00	2000.00	False
942_708	YES	2000.00	2000.00	False
942_710	YES	2000.00	2000.00	False
942_712	YES	2000.00	2000.00	False
942_714	YES	2000.00	2000.00	False
942_716	YES	2000.00	2000.00	False
942_718	YES	2000.00	2000.00	False
942_720	YES	2000.00	2000.00	False
942_722	YES	2000.00	2000.00	False
942_724	YES	2000.00	2000.00	False
942_726	YES	2000.00	2000.00	False
942_728	YES	2000.00	2000.00	False
942_730	YES	2000.00	2000.00	False
942_732	YES	2000.00	2000.00	False
942_734	YES	2000.00	2000.00	False
942_736	YES	2000.00	2000.00	False
942_738	YES	2000.00	2000.00	False
942_740	YES	2000.00	2000.00	False
942_742	YES	2000.00	2000.00	False
942_744	YES	2000.00	2000.00	False
942_746	YES	2000.00	2000.00	False
942_748	YES	2000.00	2000.00	False
942_750	YES	2000.00	2000.00	False
942_752	YES	2000.00	2000.00	False
942_754	YES	2000.00	2000.00	False
942_756	YES	2000.00	2000.00	False
942_758	YES	2000.00	2000.00	False
942_760	YES	2000.00	2000.00	False
942_762	YES	2000.00	2000.00	False
942_764	YES	2000.00	2000.00	False
942_766	YES	2000.00	2000.00	False
942_768	YES	2000.00	2000.00	False
942_770	YES	2000.00	2000.00	False
942_772	YES	2000.00	2000.00	False
942_774	YES	2000.00	2000.00	False
942_776	YES	2000.00	2000.00	False
942_778	YES	2000.00	2000.00	False

2.16 Report on Tiles - continued

Tile	Non-Skewed Tile	Width	Height	Overlap
942_780	YES	2000.00	2000.00	False
942_782	YES	2000.00	2000.00	False
942_784	YES	2000.00	2000.00	False
942_786	YES	2000.00	2000.00	False
942_788	YES	2000.00	2000.00	False
942_790	YES	2000.00	2000.00	False
942_792	YES	2000.00	2000.00	False
942_794	YES	2000.00	2000.00	False
942_796	YES	2000.00	2000.00	False
942_798	YES	2000.00	2000.00	False
942_800	YES	2000.00	2000.00	False
942_802	YES	2000.00	2000.00	False
942_804	YES	2000.00	2000.00	False
942_806	YES	2000.00	2000.00	False
942_808	YES	2000.00	2000.00	False
942_810	YES	2000.00	2000.00	False
942_812	YES	2000.00	2000.00	False
942_814	YES	2000.00	2000.00	False
942_816	YES	2000.00	2000.00	False
942_818	YES	2000.00	2000.00	False
942_820	YES	2000.00	2000.00	False
944_702	YES	2000.00	2000.00	False
944_704	YES	2000.00	2000.00	False
944_706	YES	2000.00	2000.00	False
944_708	YES	2000.00	2000.00	False
944_710	YES	2000.00	2000.00	False
944_712	YES	2000.00	2000.00	False
944_714	YES	2000.00	2000.00	False
944_716	YES	2000.00	2000.00	False
944_718	YES	2000.00	2000.00	False
944_720	YES	2000.00	2000.00	False
944_722	YES	2000.00	2000.00	False
944_724	YES	2000.00	2000.00	False
944_726	YES	2000.00	2000.00	False
944_728	YES	2000.00	2000.00	False
944_730	YES	2000.00	2000.00	False
944_732	YES	2000.00	2000.00	False
944_734	YES	2000.00	2000.00	False
944_736	YES	2000.00	2000.00	False
944_738	YES	2000.00	2000.00	False
944_740	YES	2000.00	2000.00	False
944_742	YES	2000.00	2000.00	False
944_744	YES	2000.00	2000.00	False
944_746	YES	2000.00	2000.00	False
944_748	YES	2000.00	2000.00	False
944_750	YES	2000.00	2000.00	False
944_752	YES	2000.00	2000.00	False
944_754	YES	2000.00	2000.00	False

2.16 Report on Tiles - continued

Tile	Non-Skewed Tile	Width	Height	Overlap
944_756	YES	2000.00	2000.00	False
944_758	YES	2000.00	2000.00	False
944_760	YES	2000.00	2000.00	False
944_762	YES	2000.00	2000.00	False
944_764	YES	2000.00	2000.00	False
944_766	YES	2000.00	2000.00	False
944_768	YES	2000.00	2000.00	False
944_770	YES	2000.00	2000.00	False
944_772	YES	2000.00	2000.00	False
944_774	YES	2000.00	2000.00	False
944_776	YES	2000.00	2000.00	False
944_778	YES	2000.00	2000.00	False
944_780	YES	2000.00	2000.00	False
944_782	YES	2000.00	2000.00	False
944_784	YES	2000.00	2000.00	False
944_786	YES	2000.00	2000.00	False
944_788	YES	2000.00	2000.00	False
944_790	YES	2000.00	2000.00	False
944_792	YES	2000.00	2000.00	False
944_794	YES	2000.00	2000.00	False
944_796	YES	2000.00	2000.00	False
944_798	YES	2000.00	2000.00	False
944_800	YES	2000.00	2000.00	False
944_802	YES	2000.00	2000.00	False
944_804	YES	2000.00	2000.00	False
944_806	YES	2000.00	2000.00	False
944_808	YES	2000.00	2000.00	False
944_810	YES	2000.00	2000.00	False
944_812	YES	2000.00	2000.00	False
944_814	YES	2000.00	2000.00	False
944_816	YES	2000.00	2000.00	False
944_818	YES	2000.00	2000.00	False
944_820	YES	2000.00	2000.00	False
946_702	YES	2000.00	2000.00	False
946_704	YES	2000.00	2000.00	False
946_706	YES	2000.00	2000.00	False
946_708	YES	2000.00	2000.00	False
946_710	YES	2000.00	2000.00	False
946_712	YES	2000.00	2000.00	False
946_714	YES	2000.00	2000.00	False
946_716	YES	2000.00	2000.00	False
946_718	YES	2000.00	2000.00	False
946_720	YES	2000.00	2000.00	False
946_722	YES	2000.00	2000.00	False
946_724	YES	2000.00	2000.00	False
946_726	YES	2000.00	2000.00	False
946_728	YES	2000.00	2000.00	False
946_730	YES	2000.00	2000.00	False

2.16 Report on Tiles - continued

Tile	Non-Skewed Tile	Width	Height	Overlap
946_732	YES	2000.00	2000.00	False
946_734	YES	2000.00	2000.00	False
946_736	YES	2000.00	2000.00	False
946_738	YES	2000.00	2000.00	False
946_740	YES	2000.00	2000.00	False
946_742	YES	2000.00	2000.00	False
946_744	YES	2000.00	2000.00	False
946_746	YES	2000.00	2000.00	False
946_748	YES	2000.00	2000.00	False
946_750	YES	2000.00	2000.00	False
946_752	YES	2000.00	2000.00	False
946_754	YES	2000.00	2000.00	False
946_756	YES	2000.00	2000.00	False
946_758	YES	2000.00	2000.00	False
946_760	YES	2000.00	2000.00	False
946_762	YES	2000.00	2000.00	False
946_764	YES	2000.00	2000.00	False
946_766	YES	2000.00	2000.00	False
946_768	YES	2000.00	2000.00	False
946_770	YES	2000.00	2000.00	False
946_772	YES	2000.00	2000.00	False
946_774	YES	2000.00	2000.00	False
946_776	YES	2000.00	2000.00	False
946_778	YES	2000.00	2000.00	False
946_780	YES	2000.00	2000.00	False
946_782	YES	2000.00	2000.00	False
946_784	YES	2000.00	2000.00	False
946_786	YES	2000.00	2000.00	False
946_788	YES	2000.00	2000.00	False
946_790	YES	2000.00	2000.00	False
946_792	YES	2000.00	2000.00	False
946_794	YES	2000.00	2000.00	False
946_796	YES	2000.00	2000.00	False
946_798	YES	2000.00	2000.00	False
946_800	YES	2000.00	2000.00	False
946_802	YES	2000.00	2000.00	False
946_804	YES	2000.00	2000.00	False
946_806	YES	2000.00	2000.00	False
946_808	YES	2000.00	2000.00	False
946_810	YES	2000.00	2000.00	False
946_812	YES	2000.00	2000.00	False
946_814	YES	2000.00	2000.00	False
946_816	YES	2000.00	2000.00	False
946_818	YES	2000.00	2000.00	False
948_702	YES	2000.00	2000.00	False
948_704	YES	2000.00	2000.00	False
948_706	YES	2000.00	2000.00	False
948_708	YES	2000.00	2000.00	False

2.16 Report on Tiles - continued

Tile	Non-Skewed Tile	Width	Height	Overlap
948_710	YES	2000.00	2000.00	False
948_712	YES	2000.00	2000.00	False
948_714	YES	2000.00	2000.00	False
948_716	YES	2000.00	2000.00	False
948_718	YES	2000.00	2000.00	False
948_720	YES	2000.00	2000.00	False
948_722	YES	2000.00	2000.00	False
948_724	YES	2000.00	2000.00	False
948_726	YES	2000.00	2000.00	False
948_728	YES	2000.00	2000.00	False
948_730	YES	2000.00	2000.00	False
948_732	YES	2000.00	2000.00	False
948_734	YES	2000.00	2000.00	False
948_736	YES	2000.00	2000.00	False
948_738	YES	2000.00	2000.00	False
948_740	YES	2000.00	2000.00	False
948_742	YES	2000.00	2000.00	False
948_744	YES	2000.00	2000.00	False
948_746	YES	2000.00	2000.00	False
948_748	YES	2000.00	2000.00	False
948_750	YES	2000.00	2000.00	False
948_752	YES	2000.00	2000.00	False
948_754	YES	2000.00	2000.00	False
948_756	YES	2000.00	2000.00	False
948_758	YES	2000.00	2000.00	False
948_760	YES	2000.00	2000.00	False
948_762	YES	2000.00	2000.00	False
948_764	YES	2000.00	2000.00	False
948_766	YES	2000.00	2000.00	False
948_768	YES	2000.00	2000.00	False
948_770	YES	2000.00	2000.00	False
948_772	YES	2000.00	2000.00	False
948_774	YES	2000.00	2000.00	False
948_776	YES	2000.00	2000.00	False
948_778	YES	2000.00	2000.00	False
948_780	YES	2000.00	2000.00	False
948_782	YES	2000.00	2000.00	False
948_784	YES	2000.00	2000.00	False
948_786	YES	2000.00	2000.00	False
948_788	YES	2000.00	2000.00	False
948_790	YES	2000.00	2000.00	False
948_792	YES	2000.00	2000.00	False
948_794	YES	2000.00	2000.00	False
948_796	YES	2000.00	2000.00	False
948_798	YES	2000.00	2000.00	False
948_800	YES	2000.00	2000.00	False
948_802	YES	2000.00	2000.00	False
948_804	YES	2000.00	2000.00	False

2.16 Report on Tiles - continued

Tile	Non-Skewed Tile	Width	Height	Overlap
948_806	YES	2000.00	2000.00	False
948_808	YES	2000.00	2000.00	False
948_810	YES	2000.00	2000.00	False
948_812	YES	2000.00	2000.00	False
948_814	YES	2000.00	2000.00	False
948_816	YES	2000.00	2000.00	False
948_818	YES	2000.00	2000.00	False
950_702	YES	2000.00	2000.00	False
950_704	YES	2000.00	2000.00	False
950_706	YES	2000.00	2000.00	False
950_708	YES	2000.00	2000.00	False
950_710	YES	2000.00	2000.00	False
950_712	YES	2000.00	2000.00	False
950_714	YES	2000.00	2000.00	False
950_716	YES	2000.00	2000.00	False
950_718	YES	2000.00	2000.00	False
950_720	YES	2000.00	2000.00	False
950_722	YES	2000.00	2000.00	False
950_724	YES	2000.00	2000.00	False
950_726	YES	2000.00	2000.00	False
950_728	YES	2000.00	2000.00	False
950_730	YES	2000.00	2000.00	False
950_732	YES	2000.00	2000.00	False
950_734	YES	2000.00	2000.00	False
950_736	YES	2000.00	2000.00	False
950_738	YES	2000.00	2000.00	False
950_740	YES	2000.00	2000.00	False
950_742	YES	2000.00	2000.00	False
950_744	YES	2000.00	2000.00	False
950_746	YES	2000.00	2000.00	False
950_748	YES	2000.00	2000.00	False
950_750	YES	2000.00	2000.00	False
950_752	YES	2000.00	2000.00	False
950_754	YES	2000.00	2000.00	False
950_756	YES	2000.00	2000.00	False
950_758	YES	2000.00	2000.00	False
950_760	YES	2000.00	2000.00	False
950_762	YES	2000.00	2000.00	False
950_764	YES	2000.00	2000.00	False
950_766	YES	2000.00	2000.00	False
950_768	YES	2000.00	2000.00	False
950_770	YES	2000.00	2000.00	False
950_772	YES	2000.00	2000.00	False
950_774	YES	2000.00	2000.00	False
950_776	YES	2000.00	2000.00	False
950_778	YES	2000.00	2000.00	False
950_780	YES	2000.00	2000.00	False
950_782	YES	2000.00	2000.00	False

2.16 Report on Tiles - continued

Tile	Non-Skewed Tile	Width	Height	Overlap
950_784	YES	2000.00	2000.00	False
950_786	YES	2000.00	2000.00	False
950_788	YES	2000.00	2000.00	False
950_790	YES	2000.00	2000.00	False
950_792	YES	2000.00	2000.00	False
950_794	YES	2000.00	2000.00	False
950_796	YES	2000.00	2000.00	False
950_798	YES	2000.00	2000.00	False
950_800	YES	2000.00	2000.00	False
950_802	YES	2000.00	2000.00	False
950_804	YES	2000.00	2000.00	False
950_806	YES	2000.00	2000.00	False
950_808	YES	2000.00	2000.00	False
950_810	YES	2000.00	2000.00	False
950_812	YES	2000.00	2000.00	False
950_814	YES	2000.00	2000.00	False
950_816	YES	2000.00	2000.00	False
950_818	YES	2000.00	2000.00	False
952_702	YES	2000.00	2000.00	False
952_704	YES	2000.00	2000.00	False
952_706	YES	2000.00	2000.00	False
952_708	YES	2000.00	2000.00	False
952_710	YES	2000.00	2000.00	False
952_712	YES	2000.00	2000.00	False
952_714	YES	2000.00	2000.00	False
952_716	YES	2000.00	2000.00	False
952_718	YES	2000.00	2000.00	False
952_720	YES	2000.00	2000.00	False
952_722	YES	2000.00	2000.00	False
952_724	YES	2000.00	2000.00	False
952_726	YES	2000.00	2000.00	False
952_728	YES	2000.00	2000.00	False
952_730	YES	2000.00	2000.00	False
952_732	YES	2000.00	2000.00	False
952_734	YES	2000.00	2000.00	False
952_736	YES	2000.00	2000.00	False
952_738	YES	2000.00	2000.00	False
952_740	YES	2000.00	2000.00	False
952_742	YES	2000.00	2000.00	False
952_744	YES	2000.00	2000.00	False
952_746	YES	2000.00	2000.00	False
952_748	YES	2000.00	2000.00	False
952_750	YES	2000.00	2000.00	False
952_752	YES	2000.00	2000.00	False
952_754	YES	2000.00	2000.00	False
952_756	YES	2000.00	2000.00	False
952_758	YES	2000.00	2000.00	False
952_760	YES	2000.00	2000.00	False

2.16 Report on Tiles - continued

Tile	Non-Skewed Tile	Width	Height	Overlap
952_762	YES	2000.00	2000.00	False
952_764	YES	2000.00	2000.00	False
952_766	YES	2000.00	2000.00	False
952_768	YES	2000.00	2000.00	False
952_770	YES	2000.00	2000.00	False
952_772	YES	2000.00	2000.00	False
952_774	YES	2000.00	2000.00	False
952_776	YES	2000.00	2000.00	False
952_778	YES	2000.00	2000.00	False
952_780	YES	2000.00	2000.00	False
952_782	YES	2000.00	2000.00	False
952_784	YES	2000.00	2000.00	False
952_786	YES	2000.00	2000.00	False
952_788	YES	2000.00	2000.00	False
952_790	YES	2000.00	2000.00	False
952_792	YES	2000.00	2000.00	False
952_794	YES	2000.00	2000.00	False
952_796	YES	2000.00	2000.00	False
952_798	YES	2000.00	2000.00	False
952_800	YES	2000.00	2000.00	False
952_802	YES	2000.00	2000.00	False
952_804	YES	2000.00	2000.00	False
952_806	YES	2000.00	2000.00	False
952_808	YES	2000.00	2000.00	False
952_810	YES	2000.00	2000.00	False
952_812	YES	2000.00	2000.00	False
952_814	YES	2000.00	2000.00	False
952_816	YES	2000.00	2000.00	False
952_818	YES	2000.00	2000.00	False
954_702	YES	2000.00	2000.00	False
954_704	YES	2000.00	2000.00	False
954_706	YES	2000.00	2000.00	False
954_708	YES	2000.00	2000.00	False
954_710	YES	2000.00	2000.00	False
954_712	YES	2000.00	2000.00	False
954_714	YES	2000.00	2000.00	False
954_716	YES	2000.00	2000.00	False
954_718	YES	2000.00	2000.00	False
954_720	YES	2000.00	2000.00	False
954_722	YES	2000.00	2000.00	False
954_724	YES	2000.00	2000.00	False
954_726	YES	2000.00	2000.00	False
954_728	YES	2000.00	2000.00	False
954_730	YES	2000.00	2000.00	False
954_732	YES	2000.00	2000.00	False
954_734	YES	2000.00	2000.00	False
954_736	YES	2000.00	2000.00	False
954_738	YES	2000.00	2000.00	False

2.16 Report on Tiles - continued

Tile	Non-Skewed Tile	Width	Height	Overlap
954_740	YES	2000.00	2000.00	False
954_742	YES	2000.00	2000.00	False
954_744	YES	2000.00	2000.00	False
954_746	YES	2000.00	2000.00	False
954_748	YES	2000.00	2000.00	False
954_750	YES	2000.00	2000.00	False
954_752	YES	2000.00	2000.00	False
954_754	YES	2000.00	2000.00	False
954_756	YES	2000.00	2000.00	False
954_758	YES	2000.00	2000.00	False
954_760	YES	2000.00	2000.00	False
954_762	YES	2000.00	2000.00	False
954_764	YES	2000.00	2000.00	False
954_766	YES	2000.00	2000.00	False
954_768	YES	2000.00	2000.00	False
954_770	YES	2000.00	2000.00	False
954_772	YES	2000.00	2000.00	False
954_774	YES	2000.00	2000.00	False
954_776	YES	2000.00	2000.00	False
954_778	YES	2000.00	2000.00	False
954_780	YES	2000.00	2000.00	False
954_782	YES	2000.00	2000.00	False
954_784	YES	2000.00	2000.00	False
954_786	YES	2000.00	2000.00	False
954_788	YES	2000.00	2000.00	False
954_790	YES	2000.00	2000.00	False
954_792	YES	2000.00	2000.00	False
954_794	YES	2000.00	2000.00	False
954_796	YES	2000.00	2000.00	False
954_798	YES	2000.00	2000.00	False
954_800	YES	2000.00	2000.00	False
954_802	YES	2000.00	2000.00	False
954_804	YES	2000.00	2000.00	False
954_806	YES	2000.00	2000.00	False
954_808	YES	2000.00	2000.00	False
954_810	YES	2000.00	2000.00	False
954_812	YES	2000.00	2000.00	False
954_814	YES	2000.00	2000.00	False
954_816	YES	2000.00	2000.00	False
954_818	YES	2000.00	2000.00	False
956_702	YES	2000.00	2000.00	False
956_704	YES	2000.00	2000.00	False
956_706	YES	2000.00	2000.00	False
956_708	YES	2000.00	2000.00	False
956_710	YES	2000.00	2000.00	False
956_712	YES	2000.00	2000.00	False
956_714	YES	2000.00	2000.00	False
956_716	YES	2000.00	2000.00	False

2.16 Report on Tiles - continued

Tile	Non-Skewed Tile	Width	Height	Overlap
956_718	YES	2000.00	2000.00	False
956_720	YES	2000.00	2000.00	False
956_722	YES	2000.00	2000.00	False
956_724	YES	2000.00	2000.00	False
956_726	YES	2000.00	2000.00	False
956_728	YES	2000.00	2000.00	False
956_730	YES	2000.00	2000.00	False
956_732	YES	2000.00	2000.00	False
956_734	YES	2000.00	2000.00	False
956_736	YES	2000.00	2000.00	False
956_738	YES	2000.00	2000.00	False
956_740	YES	2000.00	2000.00	False
956_742	YES	2000.00	2000.00	False
956_744	YES	2000.00	2000.00	False
956_746	YES	2000.00	2000.00	False
956_748	YES	2000.00	2000.00	False
956_750	YES	2000.00	2000.00	False
956_752	YES	2000.00	2000.00	False
956_754	YES	2000.00	2000.00	False
956_756	YES	2000.00	2000.00	False
956_758	YES	2000.00	2000.00	False
956_760	YES	2000.00	2000.00	False
956_762	YES	2000.00	2000.00	False
956_764	YES	2000.00	2000.00	False
956_766	YES	2000.00	2000.00	False
956_768	YES	2000.00	2000.00	False
956_770	YES	2000.00	2000.00	False
956_772	YES	2000.00	2000.00	False
956_774	YES	2000.00	2000.00	False
956_776	YES	2000.00	2000.00	False
956_778	YES	2000.00	2000.00	False
956_780	YES	2000.00	2000.00	False
956_782	YES	2000.00	2000.00	False
956_784	YES	2000.00	2000.00	False
956_786	YES	2000.00	2000.00	False
956_788	YES	2000.00	2000.00	False
956_790	YES	2000.00	2000.00	False
956_792	YES	2000.00	2000.00	False
956_794	YES	2000.00	2000.00	False
956_796	YES	2000.00	2000.00	False
956_798	YES	2000.00	2000.00	False
956_800	YES	2000.00	2000.00	False
956_802	YES	2000.00	2000.00	False
956_804	YES	2000.00	2000.00	False
956_806	YES	2000.00	2000.00	False
956_808	YES	2000.00	2000.00	False
956_810	YES	2000.00	2000.00	False
956_812	YES	2000.00	2000.00	False

2.16 Report on Tiles - continued

Tile	Non-Skewed Tile	Width	Height	Overlap
956_814	YES	2000.00	2000.00	False
956_816	YES	2000.00	2000.00	False
956_818	YES	2000.00	2000.00	False
958_702	YES	2000.00	2000.00	False
958_704	YES	2000.00	2000.00	False
958_706	YES	2000.00	2000.00	False
958_708	YES	2000.00	2000.00	False
958_710	YES	2000.00	2000.00	False
958_712	YES	2000.00	2000.00	False
958_714	YES	2000.00	2000.00	False
958_716	YES	2000.00	2000.00	False
958_718	YES	2000.00	2000.00	False
958_720	YES	2000.00	2000.00	False
958_722	YES	2000.00	2000.00	False
958_724	YES	2000.00	2000.00	False
958_726	YES	2000.00	2000.00	False
958_728	YES	2000.00	2000.00	False
958_730	YES	2000.00	2000.00	False
958_732	YES	2000.00	2000.00	False
958_734	YES	2000.00	2000.00	False
958_736	YES	2000.00	2000.00	False
958_738	YES	2000.00	2000.00	False
958_740	YES	2000.00	2000.00	False
958_742	YES	2000.00	2000.00	False
958_744	YES	2000.00	2000.00	False
958_746	YES	2000.00	2000.00	False
958_748	YES	2000.00	2000.00	False
958_750	YES	2000.00	2000.00	False
958_752	YES	2000.00	2000.00	False
958_754	YES	2000.00	2000.00	False
958_756	YES	2000.00	2000.00	False
958_758	YES	2000.00	2000.00	False
958_760	YES	2000.00	2000.00	False
958_762	YES	2000.00	2000.00	False
958_764	YES	2000.00	2000.00	False
958_766	YES	2000.00	2000.00	False
958_768	YES	2000.00	2000.00	False
958_770	YES	2000.00	2000.00	False
958_772	YES	2000.00	2000.00	False
958_774	YES	2000.00	2000.00	False
958_776	YES	2000.00	2000.00	False
958_778	YES	2000.00	2000.00	False
958_780	YES	2000.00	2000.00	False
958_782	YES	2000.00	2000.00	False
958_784	YES	2000.00	2000.00	False
958_786	YES	2000.00	2000.00	False
958_788	YES	2000.00	2000.00	False
958_790	YES	2000.00	2000.00	False

2.16 Report on Tiles - continued

Tile	Non-Skewed Tile	Width	Height	Overlap
958_792	YES	2000.00	2000.00	False
958_794	YES	2000.00	2000.00	False
958_796	YES	2000.00	2000.00	False
958_798	YES	2000.00	2000.00	False
958_800	YES	2000.00	2000.00	False
958_802	YES	2000.00	2000.00	False
958_804	YES	2000.00	2000.00	False
958_806	YES	2000.00	2000.00	False
958_808	YES	2000.00	2000.00	False
958_810	YES	2000.00	2000.00	False
958_812	YES	2000.00	2000.00	False
958_814	YES	2000.00	2000.00	False
958_816	YES	2000.00	2000.00	False
958_818	YES	2000.00	2000.00	False
960_702	YES	2000.00	2000.00	False
960_704	YES	2000.00	2000.00	False
960_706	YES	2000.00	2000.00	False
960_708	YES	2000.00	2000.00	False
960_710	YES	2000.00	2000.00	False
960_712	YES	2000.00	2000.00	False
960_714	YES	2000.00	2000.00	False
960_716	YES	2000.00	2000.00	False
960_718	YES	2000.00	2000.00	False
960_720	YES	2000.00	2000.00	False
960_722	YES	2000.00	2000.00	False
960_724	YES	2000.00	2000.00	False
960_726	YES	2000.00	2000.00	False
960_728	YES	2000.00	2000.00	False
960_730	YES	2000.00	2000.00	False
960_732	YES	2000.00	2000.00	False
960_734	YES	2000.00	2000.00	False
960_736	YES	2000.00	2000.00	False
960_738	YES	2000.00	2000.00	False
960_740	YES	2000.00	2000.00	False
960_742	YES	2000.00	2000.00	False
960_744	YES	2000.00	2000.00	False
960_746	YES	2000.00	2000.00	False
960_748	YES	2000.00	2000.00	False
960_750	YES	2000.00	2000.00	False
960_752	YES	2000.00	2000.00	False
960_754	YES	2000.00	2000.00	False
960_756	YES	2000.00	2000.00	False
960_758	YES	2000.00	2000.00	False
960_760	YES	2000.00	2000.00	False
960_762	YES	2000.00	2000.00	False
960_764	YES	2000.00	2000.00	False
960_766	YES	2000.00	2000.00	False
960_768	YES	2000.00	2000.00	False

2.16 Report on Tiles - continued

Tile	Non-Skewed Tile	Width	Height	Overlap
960_770	YES	2000.00	2000.00	False
960_772	YES	2000.00	2000.00	False
960_774	YES	2000.00	2000.00	False
960_776	YES	2000.00	2000.00	False
960_778	YES	2000.00	2000.00	False
960_780	YES	2000.00	2000.00	False
960_782	YES	2000.00	2000.00	False
960_784	YES	2000.00	2000.00	False
960_786	YES	2000.00	2000.00	False
960_788	YES	2000.00	2000.00	False
960_790	YES	2000.00	2000.00	False
960_792	YES	2000.00	2000.00	False
960_794	YES	2000.00	2000.00	False
960_796	YES	2000.00	2000.00	False
960_798	YES	2000.00	2000.00	False
960_800	YES	2000.00	2000.00	False
960_802	YES	2000.00	2000.00	False
960_804	YES	2000.00	2000.00	False
960_806	YES	2000.00	2000.00	False
960_808	YES	2000.00	2000.00	False
960_810	YES	2000.00	2000.00	False
960_812	YES	2000.00	2000.00	False
960_814	YES	2000.00	2000.00	False
960_816	YES	2000.00	2000.00	False
960_818	YES	2000.00	2000.00	False
962_702	YES	2000.00	2000.00	False
962_704	YES	2000.00	2000.00	False
962_706	YES	2000.00	2000.00	False
962_708	YES	2000.00	2000.00	False
962_710	YES	2000.00	2000.00	False
962_712	YES	2000.00	2000.00	False
962_714	YES	2000.00	2000.00	False
962_716	YES	2000.00	2000.00	False
962_718	YES	2000.00	2000.00	False
962_720	YES	2000.00	2000.00	False
962_722	YES	2000.00	2000.00	False
962_724	YES	2000.00	2000.00	False
962_726	YES	2000.00	2000.00	False
962_728	YES	2000.00	2000.00	False
962_730	YES	2000.00	2000.00	False
962_732	YES	2000.00	2000.00	False
962_734	YES	2000.00	2000.00	False
962_736	YES	2000.00	2000.00	False
962_738	YES	2000.00	2000.00	False
962_740	YES	2000.00	2000.00	False
962_742	YES	2000.00	2000.00	False
962_744	YES	2000.00	2000.00	False
962_746	YES	2000.00	2000.00	False

2.16 Report on Tiles - continued

Tile	Non-Skewed Tile	Width	Height	Overlap
962_748	YES	2000.00	2000.00	False
962_750	YES	2000.00	2000.00	False
962_752	YES	2000.00	2000.00	False
962_754	YES	2000.00	2000.00	False
962_756	YES	2000.00	2000.00	False
962_758	YES	2000.00	2000.00	False
962_760	YES	2000.00	2000.00	False
962_762	YES	2000.00	2000.00	False
962_764	YES	2000.00	2000.00	False
962_766	YES	2000.00	2000.00	False
962_768	YES	2000.00	2000.00	False
962_770	YES	2000.00	2000.00	False
962_772	YES	2000.00	2000.00	False
962_774	YES	2000.00	2000.00	False
962_776	YES	2000.00	2000.00	False
962_778	YES	2000.00	2000.00	False
962_780	YES	2000.00	2000.00	False
962_782	YES	2000.00	2000.00	False
962_784	YES	2000.00	2000.00	False
962_786	YES	2000.00	2000.00	False
962_788	YES	2000.00	2000.00	False
962_790	YES	2000.00	2000.00	False
962_792	YES	2000.00	2000.00	False
962_794	YES	2000.00	2000.00	False
962_796	YES	2000.00	2000.00	False
962_798	YES	2000.00	2000.00	False
962_800	YES	2000.00	2000.00	False
962_802	YES	2000.00	2000.00	False
962_804	YES	2000.00	2000.00	False
962_806	YES	2000.00	2000.00	False
962_808	YES	2000.00	2000.00	False
962_810	YES	2000.00	2000.00	False
962_812	YES	2000.00	2000.00	False
962_814	YES	2000.00	2000.00	False
962_816	YES	2000.00	2000.00	False
962_818	YES	2000.00	2000.00	False
964_702	YES	2000.00	2000.00	False
964_704	YES	2000.00	2000.00	False
964_706	YES	2000.00	2000.00	False
964_708	YES	2000.00	2000.00	False
964_710	YES	2000.00	2000.00	False
964_712	YES	2000.00	2000.00	False
964_714	YES	2000.00	2000.00	False
964_716	YES	2000.00	2000.00	False
964_718	YES	2000.00	2000.00	False
964_720	YES	2000.00	2000.00	False
964_722	YES	2000.00	2000.00	False
964_724	YES	2000.00	2000.00	False

2.16 Report on Tiles - continued

Tile	Non-Skewed Tile	Width	Height	Overlap
964_726	YES	2000.00	2000.00	False
964_728	YES	2000.00	2000.00	False
964_730	YES	2000.00	2000.00	False
964_732	YES	2000.00	2000.00	False
964_734	YES	2000.00	2000.00	False
964_736	YES	2000.00	2000.00	False
964_738	YES	2000.00	2000.00	False
964_740	YES	2000.00	2000.00	False
964_742	YES	2000.00	2000.00	False
964_744	YES	2000.00	2000.00	False
964_746	YES	2000.00	2000.00	False
964_748	YES	2000.00	2000.00	False
964_750	YES	2000.00	2000.00	False
964_752	YES	2000.00	2000.00	False
964_754	YES	2000.00	2000.00	False
964_756	YES	2000.00	2000.00	False
964_758	YES	2000.00	2000.00	False
964_760	YES	2000.00	2000.00	False
964_762	YES	2000.00	2000.00	False
964_764	YES	2000.00	2000.00	False
964_766	YES	2000.00	2000.00	False
964_768	YES	2000.00	2000.00	False
964_770	YES	2000.00	2000.00	False
964_772	YES	2000.00	2000.00	False
964_774	YES	2000.00	2000.00	False
964_776	YES	2000.00	2000.00	False
964_778	YES	2000.00	2000.00	False
964_780	YES	2000.00	2000.00	False
964_782	YES	2000.00	2000.00	False
964_784	YES	2000.00	2000.00	False
964_786	YES	2000.00	2000.00	False
964_788	YES	2000.00	2000.00	False
964_790	YES	2000.00	2000.00	False
964_792	YES	2000.00	2000.00	False
964_794	YES	2000.00	2000.00	False
964_796	YES	2000.00	2000.00	False
964_798	YES	2000.00	2000.00	False
964_800	YES	2000.00	2000.00	False
964_802	YES	2000.00	2000.00	False
964_804	YES	2000.00	2000.00	False
964_806	YES	2000.00	2000.00	False
964_808	YES	2000.00	2000.00	False
964_810	YES	2000.00	2000.00	False
964_812	YES	2000.00	2000.00	False
964_814	YES	2000.00	2000.00	False
964_816	YES	2000.00	2000.00	False
964_818	YES	2000.00	2000.00	False
966_702	YES	2000.00	2000.00	False

2.16 Report on Tiles - continued

Tile	Non-Skewed Tile	Width	Height	Overlap
966_704	YES	2000.00	2000.00	False
966_706	YES	2000.00	2000.00	False
966_708	YES	2000.00	2000.00	False
966_710	YES	2000.00	2000.00	False
966_712	YES	2000.00	2000.00	False
966_714	YES	2000.00	2000.00	False
966_716	YES	2000.00	2000.00	False
966_718	YES	2000.00	2000.00	False
966_720	YES	2000.00	2000.00	False
966_722	YES	2000.00	2000.00	False
966_724	YES	2000.00	2000.00	False
966_726	YES	2000.00	2000.00	False
966_728	YES	2000.00	2000.00	False
966_730	YES	2000.00	2000.00	False
966_732	YES	2000.00	2000.00	False
966_734	YES	2000.00	2000.00	False
966_736	YES	2000.00	2000.00	False
966_738	YES	2000.00	2000.00	False
966_740	YES	2000.00	2000.00	False
966_742	YES	2000.00	2000.00	False
966_744	YES	2000.00	2000.00	False
966_746	YES	2000.00	2000.00	False
966_748	YES	2000.00	2000.00	False
966_750	YES	2000.00	2000.00	False
966_752	YES	2000.00	2000.00	False
966_754	YES	2000.00	2000.00	False
966_756	YES	2000.00	2000.00	False
966_758	YES	2000.00	2000.00	False
966_760	YES	2000.00	2000.00	False
966_762	YES	2000.00	2000.00	False
966_764	YES	2000.00	2000.00	False
966_766	YES	2000.00	2000.00	False
966_768	YES	2000.00	2000.00	False
966_770	YES	2000.00	2000.00	False
966_772	YES	2000.00	2000.00	False
966_774	YES	2000.00	2000.00	False
966_776	YES	2000.00	2000.00	False
966_778	YES	2000.00	2000.00	False
966_780	YES	2000.00	2000.00	False
966_782	YES	2000.00	2000.00	False
966_784	YES	2000.00	2000.00	False
966_786	YES	2000.00	2000.00	False
966_788	YES	2000.00	2000.00	False
966_790	YES	2000.00	2000.00	False
966_792	YES	2000.00	2000.00	False
966_794	YES	2000.00	2000.00	False
966_796	YES	2000.00	2000.00	False
966_798	YES	2000.00	2000.00	False

2.16 Report on Tiles - continued

Tile	Non-Skewed Tile	Width	Height	Overlap
966_800	YES	2000.00	2000.00	False
966_802	YES	2000.00	2000.00	False
966_804	YES	2000.00	2000.00	False
966_806	YES	2000.00	2000.00	False
966_808	YES	2000.00	2000.00	False
966_810	YES	2000.00	2000.00	False
966_812	YES	2000.00	2000.00	False
966_814	YES	2000.00	2000.00	False
966_816	YES	2000.00	2000.00	False
966_818	YES	2000.00	2000.00	False
968_702	YES	2000.00	2000.00	False
968_704	YES	2000.00	2000.00	False
968_706	YES	2000.00	2000.00	False
968_708	YES	2000.00	2000.00	False
968_710	YES	2000.00	2000.00	False
968_712	YES	2000.00	2000.00	False
968_714	YES	2000.00	2000.00	False
968_716	YES	2000.00	2000.00	False
968_718	YES	2000.00	2000.00	False
968_720	YES	2000.00	2000.00	False
968_722	YES	2000.00	2000.00	False
968_724	YES	2000.00	2000.00	False
968_726	YES	2000.00	2000.00	False
968_728	YES	2000.00	2000.00	False
968_730	YES	2000.00	2000.00	False
968_732	YES	2000.00	2000.00	False
968_734	YES	2000.00	2000.00	False
968_736	YES	2000.00	2000.00	False
968_738	YES	2000.00	2000.00	False
968_740	YES	2000.00	2000.00	False
968_742	YES	2000.00	2000.00	False
968_744	YES	2000.00	2000.00	False
968_746	YES	2000.00	2000.00	False
968_748	YES	2000.00	2000.00	False
968_750	YES	2000.00	2000.00	False
968_752	YES	2000.00	2000.00	False
968_754	YES	2000.00	2000.00	False
968_756	YES	2000.00	2000.00	False
968_758	YES	2000.00	2000.00	False
968_760	YES	2000.00	2000.00	False
968_762	YES	2000.00	2000.00	False
968_764	YES	2000.00	2000.00	False
968_766	YES	2000.00	2000.00	False
968_768	YES	2000.00	2000.00	False
968_770	YES	2000.00	2000.00	False
968_772	YES	2000.00	2000.00	False
968_774	YES	2000.00	2000.00	False
968_776	YES	2000.00	2000.00	False

2.16 Report on Tiles - continued

Tile	Non-Skewed Tile	Width	Height	Overlap
968_778	YES	2000.00	2000.00	False
968_780	YES	2000.00	2000.00	False
968_782	YES	2000.00	2000.00	False
968_784	YES	2000.00	2000.00	False
968_786	YES	2000.00	2000.00	False
968_788	YES	2000.00	2000.00	False
968_790	YES	2000.00	2000.00	False
968_792	YES	2000.00	2000.00	False
968_794	YES	2000.00	2000.00	False
968_796	YES	2000.00	2000.00	False
968_798	YES	2000.00	2000.00	False
968_800	YES	2000.00	2000.00	False
968_802	YES	2000.00	2000.00	False
968_804	YES	2000.00	2000.00	False
968_806	YES	2000.00	2000.00	False
968_808	YES	2000.00	2000.00	False
968_810	YES	2000.00	2000.00	False
968_812	YES	2000.00	2000.00	False
968_814	YES	2000.00	2000.00	False
968_816	YES	2000.00	2000.00	False
968_818	YES	2000.00	2000.00	False
970_702	YES	2000.00	2000.00	False
970_704	YES	2000.00	2000.00	False
970_706	YES	2000.00	2000.00	False
970_708	YES	2000.00	2000.00	False
970_710	YES	2000.00	2000.00	False
970_712	YES	2000.00	2000.00	False
970_714	YES	2000.00	2000.00	False
970_716	YES	2000.00	2000.00	False
970_718	YES	2000.00	2000.00	False
970_720	YES	2000.00	2000.00	False
970_722	YES	2000.00	2000.00	False
970_724	YES	2000.00	2000.00	False
970_726	YES	2000.00	2000.00	False
970_728	YES	2000.00	2000.00	False
970_730	YES	2000.00	2000.00	False
970_732	YES	2000.00	2000.00	False
970_734	YES	2000.00	2000.00	False
970_736	YES	2000.00	2000.00	False
970_738	YES	2000.00	2000.00	False
970_740	YES	2000.00	2000.00	False
970_742	YES	2000.00	2000.00	False
970_744	YES	2000.00	2000.00	False
970_746	YES	2000.00	2000.00	False
970_748	YES	2000.00	2000.00	False
970_750	YES	2000.00	2000.00	False
970_752	YES	2000.00	2000.00	False
970_754	YES	2000.00	2000.00	False

2.16 Report on Tiles - continued

Tile	Non-Skewed Tile	Width	Height	Overlap
970_756	YES	2000.00	2000.00	False
970_758	YES	2000.00	2000.00	False
970_760	YES	2000.00	2000.00	False
970_762	YES	2000.00	2000.00	False
970_764	YES	2000.00	2000.00	False
970_766	YES	2000.00	2000.00	False
970_768	YES	2000.00	2000.00	False
970_770	YES	2000.00	2000.00	False
970_772	YES	2000.00	2000.00	False
970_774	YES	2000.00	2000.00	False
970_776	YES	2000.00	2000.00	False
970_778	YES	2000.00	2000.00	False
970_780	YES	2000.00	2000.00	False
970_782	YES	2000.00	2000.00	False
970_784	YES	2000.00	2000.00	False
970_786	YES	2000.00	2000.00	False
970_788	YES	2000.00	2000.00	False
970_790	YES	2000.00	2000.00	False
970_792	YES	2000.00	2000.00	False
970_794	YES	2000.00	2000.00	False
970_796	YES	2000.00	2000.00	False
970_798	YES	2000.00	2000.00	False
970_800	YES	2000.00	2000.00	False
970_802	YES	2000.00	2000.00	False
970_804	YES	2000.00	2000.00	False
970_806	YES	2000.00	2000.00	False
970_808	YES	2000.00	2000.00	False
970_810	YES	2000.00	2000.00	False
970_812	YES	2000.00	2000.00	False
970_814	YES	2000.00	2000.00	False
970_816	YES	2000.00	2000.00	False
970_818	YES	2000.00	2000.00	False
972_702	YES	2000.00	2000.00	False
972_704	YES	2000.00	2000.00	False
972_706	YES	2000.00	2000.00	False
972_708	YES	2000.00	2000.00	False
972_710	YES	2000.00	2000.00	False
972_712	YES	2000.00	2000.00	False
972_714	YES	2000.00	2000.00	False
972_716	YES	2000.00	2000.00	False
972_718	YES	2000.00	2000.00	False
972_720	YES	2000.00	2000.00	False
972_722	YES	2000.00	2000.00	False
972_724	YES	2000.00	2000.00	False
972_726	YES	2000.00	2000.00	False
972_728	YES	2000.00	2000.00	False
972_730	YES	2000.00	2000.00	False
972_732	YES	2000.00	2000.00	False

2.16 Report on Tiles - continued

Tile	Non-Skewed Tile	Width	Height	Overlap
972_734	YES	2000.00	2000.00	False
972_736	YES	2000.00	2000.00	False
972_738	YES	2000.00	2000.00	False
972_740	YES	2000.00	2000.00	False
972_742	YES	2000.00	2000.00	False
972_744	YES	2000.00	2000.00	False
972_746	YES	2000.00	2000.00	False
972_748	YES	2000.00	2000.00	False
972_750	YES	2000.00	2000.00	False
972_752	YES	2000.00	2000.00	False
972_754	YES	2000.00	2000.00	False
972_756	YES	2000.00	2000.00	False
972_758	YES	2000.00	2000.00	False
972_760	YES	2000.00	2000.00	False
972_762	YES	2000.00	2000.00	False
972_764	YES	2000.00	2000.00	False
972_766	YES	2000.00	2000.00	False
972_768	YES	2000.00	2000.00	False
972_770	YES	2000.00	2000.00	False
972_772	YES	2000.00	2000.00	False
972_774	YES	2000.00	2000.00	False
972_776	YES	2000.00	2000.00	False
972_778	YES	2000.00	2000.00	False
972_780	YES	2000.00	2000.00	False
972_782	YES	2000.00	2000.00	False
972_784	YES	2000.00	2000.00	False
972_786	YES	2000.00	2000.00	False
972_788	YES	2000.00	2000.00	False
972_790	YES	2000.00	2000.00	False
972_792	YES	2000.00	2000.00	False
972_794	YES	2000.00	2000.00	False
972_796	YES	2000.00	2000.00	False
972_798	YES	2000.00	2000.00	False
972_800	YES	2000.00	2000.00	False
972_802	YES	2000.00	2000.00	False
972_804	YES	2000.00	2000.00	False
972_806	YES	2000.00	2000.00	False
972_808	YES	2000.00	2000.00	False
972_810	YES	2000.00	2000.00	False
972_812	YES	2000.00	2000.00	False
972_814	YES	2000.00	2000.00	False
972_816	YES	2000.00	2000.00	False
972_818	YES	2000.00	2000.00	False
974_702	YES	2000.00	2000.00	False
974_704	YES	2000.00	2000.00	False
974_706	YES	2000.00	2000.00	False
974_708	YES	2000.00	2000.00	False
974_710	YES	2000.00	2000.00	False

2.16 Report on Tiles - continued

Tile	Non-Skewed Tile	Width	Height	Overlap
974_712	YES	2000.00	2000.00	False
974_714	YES	2000.00	2000.00	False
974_716	YES	2000.00	2000.00	False
974_718	YES	2000.00	2000.00	False
974_720	YES	2000.00	2000.00	False
974_722	YES	2000.00	2000.00	False
974_724	YES	2000.00	2000.00	False
974_726	YES	2000.00	2000.00	False
974_728	YES	2000.00	2000.00	False
974_730	YES	2000.00	2000.00	False
974_732	YES	2000.00	2000.00	False
974_734	YES	2000.00	2000.00	False
974_736	YES	2000.00	2000.00	False
974_738	YES	2000.00	2000.00	False
974_740	YES	2000.00	2000.00	False
974_742	YES	2000.00	2000.00	False
974_744	YES	2000.00	2000.00	False
974_746	YES	2000.00	2000.00	False
974_748	YES	2000.00	2000.00	False
974_750	YES	2000.00	2000.00	False
974_752	YES	2000.00	2000.00	False
974_754	YES	2000.00	2000.00	False
974_756	YES	2000.00	2000.00	False
974_758	YES	2000.00	2000.00	False
974_760	YES	2000.00	2000.00	False
974_762	YES	2000.00	2000.00	False
974_764	YES	2000.00	2000.00	False
974_766	YES	2000.00	2000.00	False
974_768	YES	2000.00	2000.00	False
974_770	YES	2000.00	2000.00	False
974_772	YES	2000.00	2000.00	False
974_774	YES	2000.00	2000.00	False
974_776	YES	2000.00	2000.00	False
974_778	YES	2000.00	2000.00	False
974_780	YES	2000.00	2000.00	False
974_782	YES	2000.00	2000.00	False
974_784	YES	2000.00	2000.00	False
974_786	YES	2000.00	2000.00	False
974_788	YES	2000.00	2000.00	False
974_790	YES	2000.00	2000.00	False
974_792	YES	2000.00	2000.00	False
974_794	YES	2000.00	2000.00	False
974_796	YES	2000.00	2000.00	False
974_798	YES	2000.00	2000.00	False
974_800	YES	2000.00	2000.00	False
974_802	YES	2000.00	2000.00	False
974_804	YES	2000.00	2000.00	False
974_806	YES	2000.00	2000.00	False

2.16 Report on Tiles - continued

Tile	Non-Skewed Tile	Width	Height	Overlap
974_808	YES	2000.00	2000.00	False
974_810	YES	2000.00	2000.00	False
974_812	YES	2000.00	2000.00	False
974_814	YES	2000.00	2000.00	False
974_816	YES	2000.00	2000.00	False
974_818	YES	2000.00	2000.00	False
976_702	YES	2000.00	2000.00	False
976_704	YES	2000.00	2000.00	False
976_706	YES	2000.00	2000.00	False
976_708	YES	2000.00	2000.00	False
976_710	YES	2000.00	2000.00	False
976_712	YES	2000.00	2000.00	False
976_714	YES	2000.00	2000.00	False
976_716	YES	2000.00	2000.00	False
976_718	YES	2000.00	2000.00	False
976_720	YES	2000.00	2000.00	False
976_722	YES	2000.00	2000.00	False
976_724	YES	2000.00	2000.00	False
976_726	YES	2000.00	2000.00	False
976_728	YES	2000.00	2000.00	False
976_730	YES	2000.00	2000.00	False
976_732	YES	2000.00	2000.00	False
976_734	YES	2000.00	2000.00	False
976_736	YES	2000.00	2000.00	False
976_738	YES	2000.00	2000.00	False
976_740	YES	2000.00	2000.00	False
976_742	YES	2000.00	2000.00	False
976_744	YES	2000.00	2000.00	False
976_746	YES	2000.00	2000.00	False
976_748	YES	2000.00	2000.00	False
976_750	YES	2000.00	2000.00	False
976_752	YES	2000.00	2000.00	False
976_754	YES	2000.00	2000.00	False
976_756	YES	2000.00	2000.00	False
976_758	YES	2000.00	2000.00	False
976_760	YES	2000.00	2000.00	False
976_762	YES	2000.00	2000.00	False
976_764	YES	2000.00	2000.00	False
976_766	YES	2000.00	2000.00	False
976_768	YES	2000.00	2000.00	False
976_770	YES	2000.00	2000.00	False
976_772	YES	2000.00	2000.00	False
976_774	YES	2000.00	2000.00	False
976_776	YES	2000.00	2000.00	False
976_778	YES	2000.00	2000.00	False
976_780	YES	2000.00	2000.00	False
976_782	YES	2000.00	2000.00	False
976_784	YES	2000.00	2000.00	False

2.16 Report on Tiles - continued

Tile	Non-Skewed Tile	Width	Height	Overlap
976_786	YES	2000.00	2000.00	False
976_788	YES	2000.00	2000.00	False
976_790	YES	2000.00	2000.00	False
976_792	YES	2000.00	2000.00	False
976_794	YES	2000.00	2000.00	False
976_796	YES	2000.00	2000.00	False
976_798	YES	2000.00	2000.00	False
976_800	YES	2000.00	2000.00	False
976_802	YES	2000.00	2000.00	False
976_804	YES	2000.00	2000.00	False
976_806	YES	2000.00	2000.00	False
976_808	YES	2000.00	2000.00	False
976_810	YES	2000.00	2000.00	False
976_812	YES	2000.00	2000.00	False
976_814	YES	2000.00	2000.00	False
976_816	YES	2000.00	2000.00	False
976_818	YES	2000.00	2000.00	False
978_702	YES	2000.00	2000.00	False
978_704	YES	2000.00	2000.00	False
978_706	YES	2000.00	2000.00	False
978_708	YES	2000.00	2000.00	False
978_710	YES	2000.00	2000.00	False
978_712	YES	2000.00	2000.00	False
978_714	YES	2000.00	2000.00	False
978_716	YES	2000.00	2000.00	False
978_718	YES	2000.00	2000.00	False
978_720	YES	2000.00	2000.00	False
978_722	YES	2000.00	2000.00	False
978_724	YES	2000.00	2000.00	False
978_726	YES	2000.00	2000.00	False
978_728	YES	2000.00	2000.00	False
978_730	YES	2000.00	2000.00	False
978_732	YES	2000.00	2000.00	False
978_734	YES	2000.00	2000.00	False
978_736	YES	2000.00	2000.00	False
978_738	YES	2000.00	2000.00	False
978_740	YES	2000.00	2000.00	False
978_742	YES	2000.00	2000.00	False
978_744	YES	2000.00	2000.00	False
978_746	YES	2000.00	2000.00	False
978_748	YES	2000.00	2000.00	False
978_750	YES	2000.00	2000.00	False
978_752	YES	2000.00	2000.00	False
978_754	YES	2000.00	2000.00	False
978_756	YES	2000.00	2000.00	False
978_758	YES	2000.00	2000.00	False
978_760	YES	2000.00	2000.00	False
978_762	YES	2000.00	2000.00	False

2.16 Report on Tiles - continued

Tile	Non-Skewed Tile	Width	Height	Overlap
978_764	YES	2000.00	2000.00	False
978_766	YES	2000.00	2000.00	False
978_768	YES	2000.00	2000.00	False
978_770	YES	2000.00	2000.00	False
978_772	YES	2000.00	2000.00	False
978_774	YES	2000.00	2000.00	False
978_776	YES	2000.00	2000.00	False
978_778	YES	2000.00	2000.00	False
978_780	YES	2000.00	2000.00	False
978_782	YES	2000.00	2000.00	False
978_784	YES	2000.00	2000.00	False
978_786	YES	2000.00	2000.00	False
978_788	YES	2000.00	2000.00	False
978_790	YES	2000.00	2000.00	False
978_792	YES	2000.00	2000.00	False
978_794	YES	2000.00	2000.00	False
978_796	YES	2000.00	2000.00	False
978_798	YES	2000.00	2000.00	False
978_800	YES	2000.00	2000.00	False
978_802	YES	2000.00	2000.00	False
978_804	YES	2000.00	2000.00	False
978_806	YES	2000.00	2000.00	False
978_808	YES	2000.00	2000.00	False
978_810	YES	2000.00	2000.00	False
978_812	YES	2000.00	2000.00	False
978_814	YES	2000.00	2000.00	False
978_816	YES	2000.00	2000.00	False
978_818	YES	2000.00	2000.00	False
980_702	YES	2000.00	2000.00	False
980_704	YES	2000.00	2000.00	False
980_706	YES	2000.00	2000.00	False
980_708	YES	2000.00	2000.00	False
980_710	YES	2000.00	2000.00	False
980_712	YES	2000.00	2000.00	False
980_714	YES	2000.00	2000.00	False
980_716	YES	2000.00	2000.00	False
980_718	YES	2000.00	2000.00	False
980_720	YES	2000.00	2000.00	False
980_722	YES	2000.00	2000.00	False
980_724	YES	2000.00	2000.00	False
980_726	YES	2000.00	2000.00	False
980_728	YES	2000.00	2000.00	False
980_730	YES	2000.00	2000.00	False
980_732	YES	2000.00	2000.00	False
980_734	YES	2000.00	2000.00	False
980_736	YES	2000.00	2000.00	False
980_738	YES	2000.00	2000.00	False
980_740	YES	2000.00	2000.00	False

2.16 Report on Tiles - continued

<u>Tile</u>	<u>Non-Skewed Tile</u>	<u>Width</u>	<u>Height</u>	<u>Overlap</u>
980_742	YES	2000.00	2000.00	False
980_744	YES	2000.00	2000.00	False
980_746	YES	2000.00	2000.00	False
980_748	YES	2000.00	2000.00	False
980_750	YES	2000.00	2000.00	False
980_752	YES	2000.00	2000.00	False
980_754	YES	2000.00	2000.00	False
980_756	YES	2000.00	2000.00	False
980_758	YES	2000.00	2000.00	False
980_760	YES	2000.00	2000.00	False
980_762	YES	2000.00	2000.00	False
980_764	YES	2000.00	2000.00	False
980_766	YES	2000.00	2000.00	False
980_768	YES	2000.00	2000.00	False
980_770	YES	2000.00	2000.00	False
980_772	YES	2000.00	2000.00	False
980_774	YES	2000.00	2000.00	False
980_776	YES	2000.00	2000.00	False
980_778	YES	2000.00	2000.00	False
980_780	YES	2000.00	2000.00	False
980_782	YES	2000.00	2000.00	False
980_784	YES	2000.00	2000.00	False
980_786	YES	2000.00	2000.00	False
980_788	YES	2000.00	2000.00	False
980_790	YES	2000.00	2000.00	False
980_792	YES	2000.00	2000.00	False
980_794	YES	2000.00	2000.00	False
980_796	YES	2000.00	2000.00	False
982_702	YES	2000.00	2000.00	False
982_704	YES	2000.00	2000.00	False
982_706	YES	2000.00	2000.00	False
982_708	YES	2000.00	2000.00	False
982_710	YES	2000.00	2000.00	False
982_712	YES	2000.00	2000.00	False
982_714	YES	2000.00	2000.00	False
982_716	YES	2000.00	2000.00	False
982_718	YES	2000.00	2000.00	False
982_720	YES	2000.00	2000.00	False
982_722	YES	2000.00	2000.00	False
982_724	YES	2000.00	2000.00	False
982_726	YES	2000.00	2000.00	False
982_728	YES	2000.00	2000.00	False
982_730	YES	2000.00	2000.00	False
982_732	YES	2000.00	2000.00	False
982_734	YES	2000.00	2000.00	False
982_736	YES	2000.00	2000.00	False
982_738	YES	2000.00	2000.00	False
982_740	YES	2000.00	2000.00	False

2.16 Report on Tiles - continued

Tile	Non-Skewed Tile	Width	Height	Overlap
982_742	YES	2000.00	2000.00	False
982_744	YES	2000.00	2000.00	False
982_746	YES	2000.00	2000.00	False
982_748	YES	2000.00	2000.00	False
982_750	YES	2000.00	2000.00	False
982_752	YES	2000.00	2000.00	False
982_754	YES	2000.00	2000.00	False
982_756	YES	2000.00	2000.00	False
982_758	YES	2000.00	2000.00	False
982_760	YES	2000.00	2000.00	False
982_762	YES	2000.00	2000.00	False
982_764	YES	2000.00	2000.00	False
982_766	YES	2000.00	2000.00	False
982_768	YES	2000.00	2000.00	False
982_770	YES	2000.00	2000.00	False
982_772	YES	2000.00	2000.00	False
982_774	YES	2000.00	2000.00	False
982_776	YES	2000.00	2000.00	False
982_778	YES	2000.00	2000.00	False
982_780	YES	2000.00	2000.00	False
982_782	YES	2000.00	2000.00	False
982_784	YES	2000.00	2000.00	False
982_786	YES	2000.00	2000.00	False
982_788	YES	2000.00	2000.00	False
982_790	YES	2000.00	2000.00	False
982_792	YES	2000.00	2000.00	False
982_794	YES	2000.00	2000.00	False
982_796	YES	2000.00	2000.00	False
984_702	YES	2000.00	2000.00	False
984_704	YES	2000.00	2000.00	False
984_706	YES	2000.00	2000.00	False
984_708	YES	2000.00	2000.00	False
984_710	YES	2000.00	2000.00	False
984_712	YES	2000.00	2000.00	False
984_714	YES	2000.00	2000.00	False
984_716	YES	2000.00	2000.00	False
984_718	YES	2000.00	2000.00	False
984_720	YES	2000.00	2000.00	False
984_722	YES	2000.00	2000.00	False
984_724	YES	2000.00	2000.00	False
984_726	YES	2000.00	2000.00	False
984_728	YES	2000.00	2000.00	False
984_730	YES	2000.00	2000.00	False
984_732	YES	2000.00	2000.00	False
984_734	YES	2000.00	2000.00	False
984_736	YES	2000.00	2000.00	False
984_738	YES	2000.00	2000.00	False
984_740	YES	2000.00	2000.00	False

2.16 Report on Tiles - continued

Tile	Non-Skewed Tile	Width	Height	Overlap
984_742	YES	2000.00	2000.00	False
984_744	YES	2000.00	2000.00	False
984_746	YES	2000.00	2000.00	False
984_748	YES	2000.00	2000.00	False
984_750	YES	2000.00	2000.00	False
984_752	YES	2000.00	2000.00	False
984_754	YES	2000.00	2000.00	False
984_756	YES	2000.00	2000.00	False
984_758	YES	2000.00	2000.00	False
984_760	YES	2000.00	2000.00	False
984_762	YES	2000.00	2000.00	False
984_764	YES	2000.00	2000.00	False
984_766	YES	2000.00	2000.00	False
984_768	YES	2000.00	2000.00	False
984_770	YES	2000.00	2000.00	False
984_772	YES	2000.00	2000.00	False
984_774	YES	2000.00	2000.00	False
984_776	YES	2000.00	2000.00	False
984_778	YES	2000.00	2000.00	False
984_780	YES	2000.00	2000.00	False
984_782	YES	2000.00	2000.00	False
984_784	YES	2000.00	2000.00	False
984_786	YES	2000.00	2000.00	False
984_788	YES	2000.00	2000.00	False
984_790	YES	2000.00	2000.00	False
984_792	YES	2000.00	2000.00	False
984_794	YES	2000.00	2000.00	False
984_796	YES	2000.00	2000.00	False
986_702	YES	2000.00	2000.00	False
986_704	YES	2000.00	2000.00	False
986_706	YES	2000.00	2000.00	False
986_708	YES	2000.00	2000.00	False
986_710	YES	2000.00	2000.00	False
986_712	YES	2000.00	2000.00	False
986_714	YES	2000.00	2000.00	False
986_716	YES	2000.00	2000.00	False
986_718	YES	2000.00	2000.00	False
986_720	YES	2000.00	2000.00	False
986_722	YES	2000.00	2000.00	False
986_724	YES	2000.00	2000.00	False
986_726	YES	2000.00	2000.00	False
986_728	YES	2000.00	2000.00	False
986_730	YES	2000.00	2000.00	False
986_732	YES	2000.00	2000.00	False
986_734	YES	2000.00	2000.00	False
986_736	YES	2000.00	2000.00	False
986_738	YES	2000.00	2000.00	False
986_740	YES	2000.00	2000.00	False

2.16 Report on Tiles - continued

Tile	Non-Skewed Tile	Width	Height	Overlap
986_742	YES	2000.00	2000.00	False
986_744	YES	2000.00	2000.00	False
986_746	YES	2000.00	2000.00	False
986_748	YES	2000.00	2000.00	False
986_750	YES	2000.00	2000.00	False
986_752	YES	2000.00	2000.00	False
986_754	YES	2000.00	2000.00	False
986_756	YES	2000.00	2000.00	False
986_758	YES	2000.00	2000.00	False
986_760	YES	2000.00	2000.00	False
986_762	YES	2000.00	2000.00	False
986_764	YES	2000.00	2000.00	False
986_766	YES	2000.00	2000.00	False
986_768	YES	2000.00	2000.00	False
986_770	YES	2000.00	2000.00	False
986_772	YES	2000.00	2000.00	False
986_774	YES	2000.00	2000.00	False
986_776	YES	2000.00	2000.00	False
986_778	YES	2000.00	2000.00	False
986_780	YES	2000.00	2000.00	False
986_782	YES	2000.00	2000.00	False
986_784	YES	2000.00	2000.00	False
986_786	YES	2000.00	2000.00	False
986_788	YES	2000.00	2000.00	False
986_790	YES	2000.00	2000.00	False
986_792	YES	2000.00	2000.00	False
986_794	YES	2000.00	2000.00	False
986_796	YES	2000.00	2000.00	False
988_702	YES	2000.00	2000.00	False
988_704	YES	2000.00	2000.00	False
988_706	YES	2000.00	2000.00	False
988_708	YES	2000.00	2000.00	False
988_710	YES	2000.00	2000.00	False
988_712	YES	2000.00	2000.00	False
988_714	YES	2000.00	2000.00	False
988_716	YES	2000.00	2000.00	False
988_718	YES	2000.00	2000.00	False
988_720	YES	2000.00	2000.00	False
988_722	YES	2000.00	2000.00	False
988_724	YES	2000.00	2000.00	False
988_726	YES	2000.00	2000.00	False
988_728	YES	2000.00	2000.00	False
988_730	YES	2000.00	2000.00	False
988_732	YES	2000.00	2000.00	False
988_734	YES	2000.00	2000.00	False
988_736	YES	2000.00	2000.00	False
988_738	YES	2000.00	2000.00	False
988_740	YES	2000.00	2000.00	False

2.16 Report on Tiles - continued

Tile	Non-Skewed Tile	Width	Height	Overlap
988_742	YES	2000.00	2000.00	False
988_744	YES	2000.00	2000.00	False
988_746	YES	2000.00	2000.00	False
988_748	YES	2000.00	2000.00	False
988_750	YES	2000.00	2000.00	False
988_752	YES	2000.00	2000.00	False
988_754	YES	2000.00	2000.00	False
988_756	YES	2000.00	2000.00	False
988_758	YES	2000.00	2000.00	False
988_760	YES	2000.00	2000.00	False
988_762	YES	2000.00	2000.00	False
988_764	YES	2000.00	2000.00	False
988_766	YES	2000.00	2000.00	False
988_768	YES	2000.00	2000.00	False
988_770	YES	2000.00	2000.00	False
988_772	YES	2000.00	2000.00	False
988_774	YES	2000.00	2000.00	False
988_776	YES	2000.00	2000.00	False
988_778	YES	2000.00	2000.00	False
988_780	YES	2000.00	2000.00	False
988_782	YES	2000.00	2000.00	False
988_784	YES	2000.00	2000.00	False
988_786	YES	2000.00	2000.00	False
988_788	YES	2000.00	2000.00	False
988_790	YES	2000.00	2000.00	False
988_792	YES	2000.00	2000.00	False
988_794	YES	2000.00	2000.00	False
988_796	YES	2000.00	2000.00	False
990_702	YES	2000.00	2000.00	False
990_704	YES	2000.00	2000.00	False
990_706	YES	2000.00	2000.00	False
990_708	YES	2000.00	2000.00	False
990_710	YES	2000.00	2000.00	False
990_712	YES	2000.00	2000.00	False
990_714	YES	2000.00	2000.00	False
990_716	YES	2000.00	2000.00	False
990_718	YES	2000.00	2000.00	False
990_720	YES	2000.00	2000.00	False
990_722	YES	2000.00	2000.00	False
990_724	YES	2000.00	2000.00	False
990_726	YES	2000.00	2000.00	False
990_728	YES	2000.00	2000.00	False
990_730	YES	2000.00	2000.00	False
990_732	YES	2000.00	2000.00	False
990_734	YES	2000.00	2000.00	False
990_736	YES	2000.00	2000.00	False
990_738	YES	2000.00	2000.00	False
990_740	YES	2000.00	2000.00	False

2.16 Report on Tiles - continued

Tile	Non-Skewed Tile	Width	Height	Overlap
990_742	YES	2000.00	2000.00	False
990_744	YES	2000.00	2000.00	False
990_746	YES	2000.00	2000.00	False
990_748	YES	2000.00	2000.00	False
990_750	YES	2000.00	2000.00	False
990_752	YES	2000.00	2000.00	False
990_754	YES	2000.00	2000.00	False
990_756	YES	2000.00	2000.00	False
990_758	YES	2000.00	2000.00	False
990_760	YES	2000.00	2000.00	False
990_762	YES	2000.00	2000.00	False
990_764	YES	2000.00	2000.00	False
990_766	YES	2000.00	2000.00	False
990_768	YES	2000.00	2000.00	False
990_770	YES	2000.00	2000.00	False
990_772	YES	2000.00	2000.00	False
990_774	YES	2000.00	2000.00	False
990_776	YES	2000.00	2000.00	False
990_778	YES	2000.00	2000.00	False
990_780	YES	2000.00	2000.00	False
990_782	YES	2000.00	2000.00	False
990_784	YES	2000.00	2000.00	False
990_786	YES	2000.00	2000.00	False
990_788	YES	2000.00	2000.00	False
990_790	YES	2000.00	2000.00	False
990_792	YES	2000.00	2000.00	False
990_794	YES	2000.00	2000.00	False
990_796	YES	2000.00	2000.00	False
992_702	YES	2000.00	2000.00	False
992_704	YES	2000.00	2000.00	False
992_706	YES	2000.00	2000.00	False
992_708	YES	2000.00	2000.00	False
992_710	YES	2000.00	2000.00	False
992_712	YES	2000.00	2000.00	False
992_714	YES	2000.00	2000.00	False
992_716	YES	2000.00	2000.00	False
992_718	YES	2000.00	2000.00	False
992_720	YES	2000.00	2000.00	False
992_722	YES	2000.00	2000.00	False
992_724	YES	2000.00	2000.00	False
992_726	YES	2000.00	2000.00	False
992_728	YES	2000.00	2000.00	False
992_730	YES	2000.00	2000.00	False
992_732	YES	2000.00	2000.00	False
992_734	YES	2000.00	2000.00	False
992_736	YES	2000.00	2000.00	False
992_738	YES	2000.00	2000.00	False
992_740	YES	2000.00	2000.00	False

2.16 Report on Tiles - continued

Tile	Non-Skewed Tile	Width	Height	Overlap
992_742	YES	2000.00	2000.00	False
992_744	YES	2000.00	2000.00	False
992_746	YES	2000.00	2000.00	False
992_748	YES	2000.00	2000.00	False
992_750	YES	2000.00	2000.00	False
992_752	YES	2000.00	2000.00	False
992_754	YES	2000.00	2000.00	False
992_756	YES	2000.00	2000.00	False
992_758	YES	2000.00	2000.00	False
992_760	YES	2000.00	2000.00	False
992_762	YES	2000.00	2000.00	False
992_764	YES	2000.00	2000.00	False
992_766	YES	2000.00	2000.00	False
992_768	YES	2000.00	2000.00	False
992_770	YES	2000.00	2000.00	False
992_772	YES	2000.00	2000.00	False
992_774	YES	2000.00	2000.00	False
992_776	YES	2000.00	2000.00	False
992_778	YES	2000.00	2000.00	False
992_780	YES	2000.00	2000.00	False
992_782	YES	2000.00	2000.00	False
992_784	YES	2000.00	2000.00	False
992_786	YES	2000.00	2000.00	False
992_788	YES	2000.00	2000.00	False
992_790	YES	2000.00	2000.00	False
992_792	YES	2000.00	2000.00	False
992_794	YES	2000.00	2000.00	False
992_796	YES	2000.00	2000.00	False
994_702	YES	2000.00	2000.00	False
994_704	YES	2000.00	2000.00	False
994_706	YES	2000.00	2000.00	False
994_708	YES	2000.00	2000.00	False
994_710	YES	2000.00	2000.00	False
994_712	YES	2000.00	2000.00	False
994_714	YES	2000.00	2000.00	False
994_716	YES	2000.00	2000.00	False
994_718	YES	2000.00	2000.00	False
994_720	YES	2000.00	2000.00	False
994_722	YES	2000.00	2000.00	False
994_724	YES	2000.00	2000.00	False
994_726	YES	2000.00	2000.00	False
994_728	YES	2000.00	2000.00	False
994_730	YES	2000.00	2000.00	False
994_732	YES	2000.00	2000.00	False
994_734	YES	2000.00	2000.00	False
994_736	YES	2000.00	2000.00	False
994_738	YES	2000.00	2000.00	False
994_740	YES	2000.00	2000.00	False

2.16 Report on Tiles - continued

Tile	Non-Skewed Tile	Width	Height	Overlap
994_742	YES	2000.00	2000.00	False
994_744	YES	2000.00	2000.00	False
994_746	YES	2000.00	2000.00	False
994_748	YES	2000.00	2000.00	False
994_750	YES	2000.00	2000.00	False
994_752	YES	2000.00	2000.00	False
994_754	YES	2000.00	2000.00	False
994_756	YES	2000.00	2000.00	False
994_758	YES	2000.00	2000.00	False
994_760	YES	2000.00	2000.00	False
994_762	YES	2000.00	2000.00	False
994_764	YES	2000.00	2000.00	False
994_766	YES	2000.00	2000.00	False
994_768	YES	2000.00	2000.00	False
994_770	YES	2000.00	2000.00	False
994_772	YES	2000.00	2000.00	False
994_774	YES	2000.00	2000.00	False
994_776	YES	2000.00	2000.00	False
994_778	YES	2000.00	2000.00	False
994_780	YES	2000.00	2000.00	False
994_782	YES	2000.00	2000.00	False
994_784	YES	2000.00	2000.00	False
994_786	YES	2000.00	2000.00	False
994_788	YES	2000.00	2000.00	False
994_790	YES	2000.00	2000.00	False
994_792	YES	2000.00	2000.00	False
994_794	YES	2000.00	2000.00	False
994_796	YES	2000.00	2000.00	False
996_700	YES	2000.00	2000.00	False
996_702	YES	2000.00	2000.00	False
996_704	YES	2000.00	2000.00	False
996_706	YES	2000.00	2000.00	False
996_708	YES	2000.00	2000.00	False
996_710	YES	2000.00	2000.00	False
996_712	YES	2000.00	2000.00	False
996_714	YES	2000.00	2000.00	False
996_716	YES	2000.00	2000.00	False
996_718	YES	2000.00	2000.00	False
996_720	YES	2000.00	2000.00	False
996_722	YES	2000.00	2000.00	False
996_724	YES	2000.00	2000.00	False
996_726	YES	2000.00	2000.00	False
996_728	YES	2000.00	2000.00	False
996_730	YES	2000.00	2000.00	False
996_732	YES	2000.00	2000.00	False
996_734	YES	2000.00	2000.00	False
996_736	YES	2000.00	2000.00	False
996_738	YES	2000.00	2000.00	False

2.16 Report on Tiles - continued

Tile	Non-Skewed Tile	Width	Height	Overlap
996_740	YES	2000.00	2000.00	False
996_742	YES	2000.00	2000.00	False
996_744	YES	2000.00	2000.00	False
996_746	YES	2000.00	2000.00	False
996_748	YES	2000.00	2000.00	False
996_750	YES	2000.00	2000.00	False
996_752	YES	2000.00	2000.00	False
996_754	YES	2000.00	2000.00	False
996_756	YES	2000.00	2000.00	False
996_758	YES	2000.00	2000.00	False
996_760	YES	2000.00	2000.00	False
996_762	YES	2000.00	2000.00	False
996_764	YES	2000.00	2000.00	False
996_766	YES	2000.00	2000.00	False
996_768	YES	2000.00	2000.00	False
996_770	YES	2000.00	2000.00	False
996_772	YES	2000.00	2000.00	False
996_774	YES	2000.00	2000.00	False
996_776	YES	2000.00	2000.00	False
996_778	YES	2000.00	2000.00	False
996_780	YES	2000.00	2000.00	False
996_782	YES	2000.00	2000.00	False
996_784	YES	2000.00	2000.00	False
996_786	YES	2000.00	2000.00	False
996_788	YES	2000.00	2000.00	False
996_790	YES	2000.00	2000.00	False
996_792	YES	2000.00	2000.00	False
996_794	YES	2000.00	2000.00	False
996_796	YES	2000.00	2000.00	False
998_700	YES	2000.00	2000.00	False
998_702	YES	2000.00	2000.00	False
998_704	YES	2000.00	2000.00	False
998_706	YES	2000.00	2000.00	False
998_708	YES	2000.00	2000.00	False
998_710	YES	2000.00	2000.00	False
998_712	YES	2000.00	2000.00	False
998_714	YES	2000.00	2000.00	False
998_716	YES	2000.00	2000.00	False
998_718	YES	2000.00	2000.00	False
998_720	YES	2000.00	2000.00	False
998_722	YES	2000.00	2000.00	False
998_724	YES	2000.00	2000.00	False
998_726	YES	2000.00	2000.00	False
998_728	YES	2000.00	2000.00	False
998_730	YES	2000.00	2000.00	False
998_732	YES	2000.00	2000.00	False
998_734	YES	2000.00	2000.00	False
998_736	YES	2000.00	2000.00	False

2.16 Report on Tiles - continued

<u>Tile</u>	<u>Non-Skewed Tile</u>	<u>Width</u>	<u>Height</u>	<u>Overlap</u>
998_738	YES	2000.00	2000.00	False
998_740	YES	2000.00	2000.00	False
998_742	YES	2000.00	2000.00	False
998_744	YES	2000.00	2000.00	False
998_746	YES	2000.00	2000.00	False
998_748	YES	2000.00	2000.00	False
998_750	YES	2000.00	2000.00	False
998_752	YES	2000.00	2000.00	False
998_754	YES	2000.00	2000.00	False
998_756	YES	2000.00	2000.00	False
998_758	YES	2000.00	2000.00	False
998_760	YES	2000.00	2000.00	False
998_762	YES	2000.00	2000.00	False
998_764	YES	2000.00	2000.00	False
998_766	YES	2000.00	2000.00	False
998_768	YES	2000.00	2000.00	False
998_770	YES	2000.00	2000.00	False
998_772	YES	2000.00	2000.00	False
998_774	YES	2000.00	2000.00	False
998_776	YES	2000.00	2000.00	False
998_778	YES	2000.00	2000.00	False
998_780	YES	2000.00	2000.00	False
998_782	YES	2000.00	2000.00	False
998_784	YES	2000.00	2000.00	False
998_786	YES	2000.00	2000.00	False
998_788	YES	2000.00	2000.00	False
998_790	YES	2000.00	2000.00	False
998_792	YES	2000.00	2000.00	False
998_794	YES	2000.00	2000.00	False
998_796	YES	2000.00	2000.00	False

Skipped Tests

- 1.3 Report on Point Density and NPS per Flight Line
- 1.5 Overview of Data Voids
- 1.6 Overview of Spatial Distribution Verification
- 1.7 Overview of Scan Angles Exceeding Limitations
- 1.8 Report on Vertical Accuracy
- 1.9 Overview of Flight Line Separation (Relative Accuracy)
- 1.10 Flight Line Coverage
- 1.11 Report on Collection Area
- 2.7 Report on LAS File Size
- 2.10 Report on Swath Coverage
- 2.13 Report on Positional Accuracy Validation
- 2.14 Overview of Classification Accuracy
- 2.15 Overview of Classification Consistency